

PHASE I ENVIRONMENTAL SITE ASSESSMENT
DIAZ ROAD EXPANSION PROJECT (PW17-25)
BETWEEN RANCHO CALIFORNIA ROAD AND CHERRY STREET
TEMECULA, CALIFORNIA 92590

Prepared For:

DAVID EVANS & ASSOCIATES, INC.
41951 REMINGTON AVENUE, SUITE 220
TEMECULA, CALIFORNIA 92590

Project No. 12502.002

February 11, 2020



Leighton Consulting, Inc.

A LEIGHTON GROUP COMPANY



Leighton Consulting, Inc.
A LEIGHTON GROUP COMPANY

February 11, 2020

Project No. 12502.002

David Evans & Associates, Inc.
41951 Remington Avenue, Suite 220
Temecula, California 92590

Attention: Mr. Gavin Powell

Subject: Phase I Environmental Site Assessment
Diaz Road Expansion Project (PW17-25)
Between Rancho California Road and Cherry Street
Temecula, California 92590

Leighton Consulting, Inc. (Leighton) is pleased to present this draft copy of the Phase I Environmental Site Assessment for the Project Site in Temecula, California. Leighton declares that, to the best of our professional knowledge and belief, we meet the definition of Environmental Professional as defined in §312.10 of 40 Code of Federal Regulations (CFR) 312, and the ASTM International E1527-13.

Leighton has the specific qualifications based on education, training, and experience to assess a property of the nature, history, and setting of the subject site. Leighton has developed and performed the all appropriate inquiries in conformance with the standards and practices set forth in 40 CFR Part 312.

If you have questions regarding this report, please contact us. We appreciate the opportunity to be of service to David Evans & Associates, Inc.

Respectfully submitted,

LEIGHTON CONSULTING, INC.

Robert B. Hansen
Associate Env. Geologist

Distribution: Addressee

TABLE OF CONTENTS

<u>Section</u>	<u>Page</u>
1.0 INTRODUCTION.....	1
1.1 Authorization	1
1.2 Purpose.....	1
1.3 Scope of Work.....	1
1.4 Significant Assumptions	2
1.5 Limitations and Exceptions.....	2
1.6 Special Terms and Conditions.....	3
1.7 User Reliance.....	3
2.0 PROJECT SITE & ADJOINING PROPERTIES DESCRIPTION	4
2.1 Project Site Description	4
2.2 Property and Vicinity General Characteristics.....	5
2.3 Current Use of the Project Site.....	5
2.4 Descriptions of Structures, Roads and Other Improvements on the Property	5
2.5 Current Uses of Adjoining Properties	6
3.0 USER PROVIDED INFORMATION	7
3.1 Environmental Liens or Activity and Use Limitations.....	7
3.2 Specialized Knowledge	7
3.3 Commonly Known or Reasonably Ascertainable Information	7
3.4 Valuation Reduction for Environmental Issues	7
3.5 Owner, Property Manager, and Occupant Information.....	7
3.6 Reason for Performing Phase I ESA	8
3.7 Other.....	8
4.0 RECORDS REVIEW	9
4.1 Physical Setting Source(s)	9
4.1.1 Topography	9
4.1.2 Surface Water.....	9
4.1.3 Geology and Soils.....	9
4.1.4 Hydrogeology	10
4.2 Standard Environmental Record Sources.....	11
4.2.1 <i>Subject Property</i>	11
4.2.2 <i>Offsite</i>	11
4.2.3 <i>Local and Regional Regulatory Agency Contacts</i>	16
4.2.4 <i>Radon</i>	18
4.2.5 <i>Other Reports</i>	19
4.2.6 <i>Vapor Encroachment</i>	19
4.3 Historical Use Information on the Property.....	20
5.0 SITE RECONNAISSANCE	22
5.1 Methodology and Limiting Conditions.....	22
5.2 General Property Setting.....	22

5.3	Exterior and Interior Observations	22
5.3.1	Hazardous Substances, Drums, and Other Chemical Containers	22
5.3.2	Storage Tanks	22
5.3.3	Polychlorinated Biphenyls (PCBs).....	23
5.3.4	Waste Disposal.....	23
5.3.5	Dumping	23
5.3.6	Pits, Ponds, Lagoons, Septic Systems, Wastewater, Drains, Cisterns, and Sumps	23
5.3.7	Pesticide Use.....	23
5.3.8	Staining, Discolored Soils, Corrosion	23
5.3.9	Stressed Vegetation	23
5.3.10	Unusual Odors.....	23
5.3.11	Onsite Wells	24
5.3.12	Other	24
5.4	Adjoining Site Reconnaissance	24
6.0	INTERVIEWS.....	25
6.1	Interview with Owner	25
6.2	Interview with Property Manager	25
6.3	Interviews with Occupants.....	25
6.4	Interviews with Local Government Officials	25
6.5	Interviews with Others	25
7.0	SUMMARY OF FINDINGS	26
7.1	Onsite	26
7.2	Offsite	27
7.3	Data Gaps.....	29
8.0	OPINION & CONCLUSIONS.....	30
8.1	Onsite	30
8.2	Offsite	30
9.0	DEVIATIONS.....	32
10.0	QUALIFICATIONS OF ENVIRONMENTAL PROFESSIONALS.....	32
10.1	Corporate	32
10.2	Individual.....	32
10.3	Environmental Professional Statement.....	32

List of Accompanying Illustrations and Appendices

Figure 1 - Site Location Map

Figure 2A - Project Site and Adjoining Properties Map (South Half)

Figure 2B - Project Site and Adjoining Properties Map (North Half)

Appendix A – References

Appendix B – Site Reconnaissance Photos

Appendix C – Phase I Owner and User Questionnaires and Client Supplied Documentation

Appendix D – Environmental Lien Report

Appendix E – Environmental Database Search Report

Appendix F – Local and Regional Regulatory Agency Records

Appendix G – Historical Research Documentation

Appendix H – GBA Geoenvironmental Report

1.0 INTRODUCTION

1.1 Authorization

Leighton Consulting, Inc. (Leighton) performed a Phase I Environmental Site Assessment (ESA) for the subject property ("Project Site") located in Temecula, California (Site Location Map – **Figure 1**). This work was completed in general accordance with our authorized agreements with David Evans and Associates, Inc. (Client).

1.2 Purpose

The purpose of the Phase I ESA was to identify recognized environmental conditions (RECs), Historical RECs (HRECs), or Controlled RECs (CRECs) in connection with the Project Site. The assessment was conducted in general accordance with ASTM E1527-13 guidelines (ASTM E1527-13, 2013).

According to ASTM E1527-13, RECs are defined as *"the presence or likely presence of any hazardous substances or petroleum products in, on, or at a property: (1) due to any release to the environment; (2) under conditions indicative of a release to the environment; or (3) under conditions that pose a material threat of a future release to the environment. De minimis conditions are not RECs."* De minimis conditions are defined by ASTM 1527-13 as *"a condition that generally does not present a threat to human health or the environment and that generally would not be the subject of an enforcement action if brought to the attention of appropriate governmental agencies. Conditions determined to be de minimis conditions are not recognized environmental conditions nor controlled recognized environmental conditions."*

According to ASTM E1527-13, HRECs are defined as *"a past release of any hazardous substances or petroleum products that has occurred in connection with the property and has been addressed to the satisfaction of the applicable regulatory authority or meeting unrestricted use criteria established by a regulatory authority, without subjecting the property to any required controls."*

According to ASTM E1527-13, CRECs are defined as *"a REC resulting from a past release of hazardous substances or petroleum products that has been addressed to the satisfaction of the applicable regulatory authority, with hazardous substances or petroleum products allowed to remain in place subject to the implementation of required controls."*

1.3 Scope of Work

The scope of work was performed in accordance with the Leighton's proposal (TE19-081A), and included the following major tasks:

- A review of records (including any provided previous environmental reports, selected governmental databases, and historical Project Site usage information);
- A reconnaissance-level visit of the Project Site for evidence of existing or potential release(s) of hazardous materials and/or petroleum products;

- Interviews; and
- Preparation of this report presenting our findings.

1.4 Significant Assumptions

Leighton assumes that the purpose of this Phase I ESA is to provide appropriate inquiry into the previous ownership and use of the Project Site so that the proponent may qualify for the Comprehensive Environmental Response, Compensation and Liability Act (CERCLA) landowner liability protections as defined in CERCLA, 42 USC §9601(35)(B). Leighton assumes that the information provided by the Client and its agents, regulatory database search provider, and regulatory agencies is true and reliable.

1.5 Limitations and Exceptions

This Phase I ESA was conducted in a manner consistent with the level of care and skill ordinarily exercised by members of the profession currently practicing in the same locality under similar conditions.

The observations and conclusions presented in this report are professional opinions based on the scope of activities, work schedule, and information obtained during the assessment described herein. Opinions presented herein apply to property conditions existing at the time of our study, and cannot necessarily be taken to apply to property conditions or changes that we are not aware of or have not had the opportunity to evaluate. It must be recognized that conclusions drawn from these data are limited to the amount, type, distribution, and integrity of the information collected at the time of the investigation, and the methods utilized to collect and evaluate the data. Although Leighton has taken steps to obtain true copies of available information, we make no representation or warranty with respect to the accuracy or completeness of the information provided by others.

This practice does not address whether requirements, in addition to all appropriate inquiry have been met in order to qualify for the landowner liability protections including the continuing obligation not to impede the integrity and effectiveness of activity and use limitations, or the duty to take reasonable steps to prevent releases, or the duty to comply with legally required release reporting obligations. Users should also be aware that there are likely to be other legal obligations with regard to hazardous substances or petroleum products discovered on the Project Site that are not addressed in this practice, and that may pose risks of civil and/or criminal sanctions for non-compliance.

The Client is referred to **Appendix H** regarding important information provided by Geoprofessional Business Association (GBA) on geoenvironmental studies and reports.

1.6 Special Terms and Conditions

The scope of work for this Phase I ESA did not include measurements or the collection of environmental samples from media such as air, soil gas, groundwater, other water, building materials, paint, or any other media. It also did not include any assessment of natural hazards such as naturally occurring asbestos, radon gas or methane gas; assessment of the potential presence of radionuclides; assessment of nonchemical hazards such as the potential for damage from earthquakes or floods; or an assessment of the presence of endangered species or wildlife habitats. The scope also did not include testing of any material or equipment for the presence of polychlorinated biphenyls (PCBs).

This Phase I ESA did not include an assessment of the environmental compliance status of the project Site, any operations occupying the Project Site, or a health-based risk assessment.

1.7 User Reliance

This report is for the exclusive use of DAVID EVANS AND ASSOCIATES, INC. Use of this report by any other party shall be at such party's sole risk.

2.0 PROJECT SITE & ADJOINING PROPERTIES DESCRIPTION

2.1 Project Site Description

The Project Site is located in the northwestern portion of the City of Temecula, Riverside County, California (**Figure 1**). The Project Site is defined as Diaz Road between Rancho California Road and Cherry Street (or a projected extension of existing Cherry Street), as well as the areas into which the existing roadway will be widened. All widening activities are reported to be occurring on the northeast side of Diaz Road. At the northern-most end of the Project Site (north of Dendy Pkwy), Diaz Road is an unimproved dirt road.

Information provided by the Client to Leighton indicates the Project Site includes, or may include, the following:

- **Existing Diaz Roadway** – Existing Diaz Road roadway, between Rancho California Road (at southeast end) and a projected extension of Cherry Street (at northwest end).

One Assessor Parcel No. (APN) which has been identified as being associated with a portion of this existing roadway area is: **APN 909-120-006**.

- **Parcels Adjoining Northeast of Diaz Roadway (Current Public Walking/Biking Pathway)** – It has been reported to Leighton that the road widening project will occur on the northeast side of existing Diaz Road. They may include portions of parcels which are currently occupied by a public walking/biking pathway.

APNs associated with the walking/biking pathway adjoining northeast of Diaz Road include: **APNs 921-740-004 & -005**, and **909-120-016, -021, -040, -051 & -055**.

- **Parcel at NW Corner of Diaz Road & Dendy Pkwy** – At the northwestern-most portion of the Project Site, Diaz Road is an unimproved dirt road (i.e. north of Dendy Parkway). A vacant parcel at the northwest corner of Diaz Road and Dendy Parkway may also be part of the Project Site, or immediately adjoining it.

The APN associated with this parcel is: **APN 909-370-050**

- **Small Utility Company Parcels** – Along the northeast side of Diaz Road, at several locations between Rancho California Road and Cherry Street, are several small walled/fenced enclosures containing utility company / water company infrastructure (i.e. wells, piping, tanks, etc.). It is unknown if the road widening project will include portions of these small parcels, or if they will remain immediately adjoining the widened roadway.

APNs associated with these utility company enclosures/parcels include; **APNs 909-370-051, 909-120-044 & -056**, and **921-740-002**.

The Project Site is located within Sections 2 and 11 of Township 08 South, Range 03 West, as well as Sections 34 and 35 of Township 07 South, Range 03 West, of the San Bernardino Baseline and Meridian.

2.2 Property and Vicinity General Characteristics

The Project Site includes mostly existing improved public roadway, a small portion of dirt road, possibly portions of an adjoining public walking/biking pathway, and possibly some undeveloped land. General property usages in the vicinity of the Project Site consists of industrial and commercial developments to the west and south of the Project Site, a public walking/biking pathway and Murrieta Creek to the northeast of the Project Site, and mostly undeveloped land to the North of the Project Site.

2.3 Current Use of the Project Site

The Project Site includes existing, improved public roadway, a small portion of dirt road, possibly portions of an adjoining public walking/biking pathway, and possibly some undeveloped land.

2.4 Descriptions of Structures, Roads and Other Improvements on the Property

The Project Site is improved public roadway, with a small portion of dirt road. Several small fenced/walled enclosure exist on or immediately adjoining northeast of the Project Site with utility company equipment, piping, wells, tanks, and in some cases small outbuildings. With the exception of the small outbuildings in these utility enclosures, no surface structures (buildings) exist on the Project Site.

The following utilities provide, or would provide, services to the Project Site:

Natural Gas:	N/A (Southern California Gas)
Source of Potable Water:	N/A (Rancho California Water)
Electric:	Southern California Edison
Sewage Disposal:	N/A (Eastern Municipal Water)
Waste Disposal:	N/A (CR& R Inc.)

2.5 Current Uses of Adjoining Properties

Properties adjoining the Project Site are described as follows:

Direction	Address	Company Name/Site Use
North	N/A	Undeveloped Vacant Land & a Solar Farm
East	N/A	Undeveloped Vacant Land, Public Walking/Biking Pathway, Murrieta Creek
South	N/A	Rancho California Road, Commercial Developments
West	Various N/A	Numerous Industrial and Commercial Developments, Scattered Undeveloped Lots

3.0 USER PROVIDED INFORMATION

The User of this Phase I ESA is identified as the City of Temecula. As a part of the ASTM E1527-13 process, Mr. Alvin Odviar (Senior Civil Engineer with City of Temecula) was forwarded a questionnaire regarding the Project Site. This completed User questionnaire is included in **Appendix C**, and is summarized below.

3.1 Environmental Liens or Activity and Use Limitations

Mr. Odviar indicated in the User questionnaire that no search was conducted for evidence of environmental liens or Activity Use Limitations (AULs) associated with the Project Site. A search for environmental liens or AULs can be completed using APNs. The majority of the Project Site (the public roadway) does not appear to have any associated APNs; therefore Leighton was unable to complete this search for most of the Project Site. A search was completed using one APN which appears to be associated within a portion of the public roadway (APN 909-120-006) and another APN for a property at the NW end of the project (APN 909-370-050), due to some client indications this property may be involved with the project. **These lien searches indicated no environmental liens or AULs associated with these APNs.** A copy of the lien search is provided in **Appendix D**.

3.2 Specialized Knowledge

Mr. Odviar indicated the question re. having specialized knowledge or experience regarding the Project Site was "Not Applicable".

3.3 Commonly Known or Reasonably Ascertainable Information

Mr. Odviar indicated that he has no knowledge of past Project Site usage, potential chemical spills, usage of chemicals at the Project Site, or any environmental cleanups on the Project Site.

3.4 Valuation Reduction for Environmental Issues

Mr. Odviar indicated that the issue of purchase price of the Project Site was "Not Applicable"

3.5 Owner, Property Manager, and Occupant Information

The property Owner has been identified by the Client as the City of Temecula. The City of Temecula is also considered the manager of the Project Site. There are no known Project Site occupants.

The User also forwarded a copy of the completed Phase I Owner/Site Manger Questionnaire to us. This information is discussed further below in **Section 6.0**.

3.6 Reason for Performing Phase I ESA

The Phase I ESA is being completed per the request of the City of Temecula, prior to the widening of Diaz Road.

3.7 Other

No other significant user information was provided.

4.0 RECORDS REVIEW

4.1 Physical Setting Source(s)

Leighton reviewed pertinent maps and readily available literature for information on the physiography and hydrogeology of the Project Site. A summary of this information is presented in the following subsections.

4.1.1 Topography

The Project Site is in the City of Temecula, Riverside County, California. It is located within Sections 2 and 11 of Township 08 South, Range 03 West, as well as Sections 34 and 35 of Township 07 South, Range 03 West, of the San Bernardino Baseline and Meridian.

Topographic map coverage of the Project Site is provided by the United States Geological Survey (USGS) "Murrieta" and "Temecula" Quadrangles. The elevation of the Project Site ranges from approximately 1,000 to 1,040 feet above mean sea level (msl) (USGS, 2012A / 2012B). Topography of the Project Site is relatively flat (mostly graded roadway), with an overall predominant downward slope toward the southeast, and some localized sloping toward the adjoining Murrieta Creek (i.e. northeast).

4.1.2 Surface Water

No surface water bodies were observed on the Project Site. The closest significant surface water body (i.e. ocean, lake, river, creek, reservoir, etc.) to the Project Site is Murrieta Creek, adjoining approximately 200 feet northeast (USGS, 2012A / 2012B).

The average annual precipitation in the general Project Site vicinity (based on Elsinore station) is approximately 12 inches (NOAA, 2002).

4.1.3 Geology and Soils

The Project Site is located within a prominent natural geomorphic province in southwestern California known as the Peninsular Ranges. This province is characterized by steep, elongated ranges and valleys that trend northwestward. More specifically, the site is situated within the southern portion of the Perris Block, an eroded mass of Cretaceous and older crystalline rock.

The Perris Block is approximately 20 miles by 50 miles in extent, is bounded by the San Jacinto Fault Zone to the northeast, the Elsinore Fault Zone to the southwest, the Cucamonga Fault Zone to the northwest, and the Temecula Basin to the south. The Perris Block has had a complex tectonic history, apparently undergoing relative vertical land-movements of several thousand feet in response to movement on the Elsinore and San Jacinto Fault Zones.

Shallow soils in the Project Site vicinity are reported to be unindurated Holocene alluvial deposits consisting of sand, gravel and clay within the Murrieta Creek channel, with slightly more indurated Pleistocene aged alluvium consisting of sand and gravel mapped or a larger area near the channel (Dibblee, 2008). National Resources Conservation Service (NRSC) soil maps further characterize soil in the Project Site vicinity as being predominantly Chino Silt Loam, with some minor amounts of Grangeville Sandy Loam (in the northern-most portion of the Project Site) and Grangeville Fine Sandy Loam (in the southern-most portion of the Project Site).

4.1.4 Hydrogeology

According to the California Department of Water Resources (DWR), the Project Site is located in the Temecula Valley Groundwater Basin. This groundwater basin is bounded by non-waterbearing rocks of the Peninsular Ranges batholith. The surface of the basin is drained by Wilson, Temecula, Murrieta, Warm Springs, and Pechanga Creeks, which flow to the Santa Margarita River, which in turn flows out of the basin to the southwest. The primary groundwater-bearing unit in the basin is a layer of Quaternary alluvium that is estimated to be a maximum of 2,500 feet thick. The aquifer within the basin is reported to be predominantly unconfined, with the exception of that in the Pauba Valley and near the Lancaster, Aguanga, Agua Caliente, and Elsinore faults (DWR, 2006).

The San Diego Regional Water Quality Control Board (SDRWQCB) has designated the area of the Project Site as being the Murrieta Hydrologic Area, within the larger Santa Margarita Hydrologic Unit. Designated beneficial uses of groundwater in this Hydrologic Area include: municipal, agricultural, industrial and process supply (SDRWQCB, 2016).

A review of data from various Leaking Underground Storage Tank (LUST) cases in closest proximity to the Project Site indicates that most of these LUST cases are northeast of Murrieta Creek (i.e. on the opposite side from the Project Site). Over the past 20 years, the depth the first groundwater at these nearby cases (on the opposite side of Murrieta Creek) has been reported to generally be 10 to 25 feet, with groundwater flow directions generally toward the west or southwest. Data from another former LUST case approximate 400 feet west of the Project Site (i.e. on the same side of Murrieta Creek as Project Site) indicates that first groundwater was 15 to 25 feet deep in 1994, and generally flowed east to northeast. **Based on the Project Site setting and its general topography, nearby groundwater data discussed above, and known historical drought conditions over the past decade, the depth to first groundwater beneath the Project Site is expected to be 20 to 30 feet, with flow directions predominantly toward Murrieta Creek (i.e. toward the east to northeast)** (Geotracker, 2020).

4.2 Standard Environmental Record Sources

Leighton contracted a search of numerous environmental databases. The search was completed by Environmental Data Resources (EDR). The search was done in general accordance with guidelines of ASTM E1527-13 (ASTM, 2013). A copy of the database search report is provided in **Appendix E**; however, a summary of the search results, and our conclusions regarding these results, is discussed below.

4.2.1 Subject Property

The following database listings are estimated to likely be associated with the Project Site itself:

Listing Name	Address / Location
Wild Rivers Temecula	Diaz Road and Dendy Parkway
This listing is a under the CIWQS database, and appears to be as a result of permits for construction of a stormwater system. It is our judgment this listing does not indicate a likely REC on the Project Site.	
Diaz and Winchester Road	Diaz and Winchester Road
This listing is under the CHMIRS database, and is related to the spillage of 600 gallons of sewage in 2006, as reported by the Rancho California Water District (RCWD). It is our judgment this listing does not indicate a likely REC on the subject Site.	

4.2.2 Offsite

Provided below is a brief summary of some of the more notable Off-Site listings, either due to their proximity to the Project Site and/or nature of their listing:

NOTABLE LISTINGS	
Listing Name	Address / Location
Eastern Municipal Water District	28749 Diaz Rd.
This facility address plots near the southern-most end of the Project Site, adjoining the northeast side of Diaz Road. It is listed in the FINDS, EMI and CERS databases. It is our judgment these database listings do not indicate a likely REC on the Project Site.	

Temecula Recycling / GKAT Inc. / Electronic Recycling Center / Temecula Plant / Tru-EZE Mfg Co, Inc.	27635 Diaz Road
<p>This facility address indicates it is adjoining the southwest side of Diaz Road near its intersection with Via Montezuma (at northwestern corner). It is listed in the NPDES, CIWQS, CERS, FINDS, ECHO, RCRA NONGEN / NLR, CERS HAZ WASTE, HAZNET, DRY CLEANERS and FUELS PROGRAM databases. A 2013 complaint inspection by the SDRWQCB reports “extremely poor housekeeping condition” and “multiple areas of this site have soil soaked with oil and grease and no secondary containments”. It is our judgment, based on this facilities location up-gradient (groundwater flow), and these listings, that there is a low to moderate likelihood this facility has created a REC on the Project Site. Any REC would likely be related to groundwater, or possibly soil gas, versus shallow soil, and is not likely have a significant direct impact to a road widening project, unless the road widening project involves dewatering, deeper soil excavation (greater than 10 feet), or the installation of occupied surface structures.</p>	
RCWD Winchester Park Sewage Lift	27370 Diaz Road
<p>This facility address indicates it is adjoining the northeast side of Diaz Road near its intersection with Rio Nedo Rd. It is listed in the FINDS database. It is our judgment this database listing does not indicate a likely REC on the Project Site.</p>	
EMWD Warm Springs Creek Lift	27900 Diaz Road
<p>This facility address indicates it is adjoining the northeast side of Diaz Road, south of its intersection with Via Dos Picos. It is listed in the CERS and FINDS databases. It is our judgment these database listings do not indicate a likely REC on the Project Site.</p>	
Hunter Industries Corp.	27966 Diaz Road
<p>This facility address indicates it is adjoining the northeast side of Diaz Road, near its intersection with Rancho Way. It is listed in the HAZNET database. It is our judgment this database listings does not indicate a likely REC on the subject Site.</p>	
EMWD Diaz Lift Station	28076 Diaz Road
<p>This facility address indicates it is adjoining the northeast side of Diaz Road, approximately 500 feet south of its intersection with Rancho Way. It is listed in the CHMIRS, FINDS, EMI and CERS databases. The CHMIRS listing is for a 2006 emergency spill of 1,000 gallons of sewage into the adjoining Murrieta Creek as a result of a broken forced main. It is our judgment there is a low likelihood these database listings indicate a REC on the Project Site.</p>	
Rancho California Water Reclamation	27401 Diaz Road
<p>This facility address indicates it is adjoining the southwest side of Diaz Road, at its intersection with Rio Nedo Rd. It is listed in the HIST UST, SWEEPS UST and CA FID UST databases, as result of a former waste oil underground storage tank. It is our judgment there is a low likelihood these databased listings indicate a REC on the Project Site.</p>	

Milgard Windows	26879 Diaz Road
This facility address indicates it is adjoining the southwest side of Diaz Road, at its intersection with Dendy Parkway. It is listed in the CERS HAZ WASTE, HAZNET, CERS, RCRA-SQG, FINDS, ECHO, NPDES, CIWQS and CERS databases. These listings do not report a release of hazardous substances, or any violations indicating a spill or release (only administrative violations). It is our judgment there is a low likelihood these database listings indicate a REC on the Project Site.	
Unnamed	27719 Diaz Road
This facility address indicates it is adjoining the southwest side of Diaz Road, near its intersection with Via Montezuma. It is listed in the RCRA NON GEN / NLR database. It is our judgment this database listing does not indicate a likely REC on the Project Site.	
Grizzly Hunter	27957 Diaz Road
This facility address indicates it is adjoining the southwest side of Diaz Road, just north of its intersection with Rancho Way. It is listed in the RCRA-SQG, FINDS and ECHO databases. It is our judgment these database listings do not indicate a likely REC on the Project Site.	
Zebra Sci Inc.	27973 Diaz Road
This facility address indicates it is on the southwest side of Diaz Road, north of Rancho Way. It is listed in the RCRA NON GEN /NLR database. It is our judgment this database listing does not indicate a likely REC on the Project Site.	
Plant Equipment	28075 Diaz Road
This facility address indicates it is adjoining the southwest side of Diaz Road, north of its intersection with Business Park Dr. It is listed in the LUST, HIST CORTESE and CERS databases. This listing/facility is discussed in further detail below in Section 4.2.3 (Geotracker section).	
Rancho California Water District	28061 Diaz Road
This facility address indicates it is adjoining the southwest side of Diaz Road, just south of Rancho Way. It is listed in the LUST, HIST CORTESE, NOTIFY 65 and CERS databases. This listing/facility is discussed in further detail below in Section 4.2.3 (Geotracker section).	
Unnamed	27711 Diaz Road, Suite B-1
This facility address indicates it is adjoining the southwest side of Diaz Road, north of Via Montezuma. It is listed in the RCRA NON GEN / NLR database. It is our judgment this database listing does not indicate a likely REC on the Project Site.	

White Cap Inc. / HD Const. Supply	28065 Diaz Road
<p>This facility address indicates it is adjoining the southwest side of Diaz Road, south of Rancho Way. It is listed in the CERS HAZ WASTE, HAZNET, CERS and RCRA NON GEN / NLR databases. It is our judgment these database listings do not indicate a likely REC on the Project Site.</p>	
Downs Energy / Downs Oil Co., Inc.	27985 Diaz Road / 43040 Rancho Way
<p>This facility address indicates it is adjoining the southwest side of Diaz Road, at its intersection with Rancho Way (northwest corner). It is listed in the UST, RCRA NONGEN / NLR and EDR HIST AUTO databases. These listings appear to be comingled with those of "Former Rancho California Airport" (also discussed below). The facility has numerous underground petroleum tanks, and the listings indicate various tank monitoring violations between 2016 and 2019. It is our judgment, due to the close proximity of this facility to the Project Site, its location up-gradient of the Project Site, and recent history of numerous violations, that there is a low to moderate likelihood it has impacted with Project Site with a REC. Any REC would likely be related to groundwater, or possibly soil gas, versus shallow soil, and is not likely have a significant direct impact to a road widening project, unless the road widening project involves dewatering, deeper soil excavation (greater than 10 feet), or the installation of occupied surface structures.</p>	
Former Rancho California Airport	27985 Diaz Road
<p>This facility address, and a review of historical aerial photos, indicates this former facility was likely near the intersection of Diaz Road and Rancho Way (northwest corner), but approximately 500 feet west of Diaz Road. It is listed in the LUST, HIST CORTESE, NOTIFY 65, CERS, CERS HAZ WASTE, CERS TANK and EMI databases. Most of these listings are a result of former underground petroleum fuel tanks. The exact location of the former USTs is unknown. The listing reports that two 10,000 gallon petroleum fuel tanks were removed in 1989, that groundwater was impacted, that groundwater monitoring wells indicated floating fuel product in wells near the former tank pit. This case was eventually closed by the SDRWQCB in 1998 after remediation via soil excavation and groundwater pump and treat, and then verification monitoring. It is our judgement, based on this information, that there is a low likelihood this listing indicates a REC on the Project Site.</p>	
Tech Star European Car Masters	28073 Diaz Road, Suite J
<p>This facility address indicates it is adjoining the southwest side of Diaz Road, south of Rancho Way. It is listed in the CERS HAZ WASTE and RCRA NON GEN / NLR databases. It is our judgment these database listings do not indicate a likely REC on the Project Site.</p>	
Siemens Water Technologies	28071 Diaz Road, Suite A
<p>This facility address indicates it is adjoining the southwest side of Diaz Road, south of Rancho Way. It is listed in the RCRA-LQG database. It is our judgment this database listings does not indicate a likely REC on the Project Site.</p>	

Automotive Specialties	41976 Avenida Alvarado
This facility address indicates it is adjoining the southwest side of Diaz Road at its intersection with Avenida Alvarado. It is listed in the CERS HAZ WASTE, HAZNET, CERS and RCRA NONGEN /NLR databases. It is our judgment these database listings do not indicate a likely REC on the Project Site.	
Nash Dental Lab Inc.	28481 Rancho Calif. Road, Suite 106
This facility address indicates it is at the southwest corner of Diaz and Rancho California Roads. It is listed in the RCRA NONGEN /NLR database. It is our judgment this database listing does not indicate a likely REC on the Project Site.	
Flyers Energy #4417	41981 Avenida Alvarado
This facility address indicates it is at the southwest corner of Diaz Road and Avenida Alvarado (see Photo nos. 28-30). It is listed in the RCRA NONGEN / NLR, CERS HAZ WASTE, CERS TANKS, CERS and UST databases. This is a commercial fueling facility that has numerous underground petroleum tanks, and the listings indicate tank monitoring violations between 2015 and 2019. It is our judgment there is a low to moderate likelihood this listing indicates the Project Site has been impacted with a REC. Any REC would likely be related to groundwater, or possibly soil gas, versus shallow soil, and is not likely have a significant direct impact to a road widening project, unless the road widening project involves dewatering, deeper soil excavation (greater than 10 feet), or the installation of occupied surface structures.	
Temecula Quality Plating	43095 Black Deer Loop
This facility is approximately 250 feet west of the intersection of Diaz Road and Black Deer Loop. It is listed in the RCRA SQG, CERS HAZ WASTE and CERS databases. No evidence of a release of hazardous substances was listed. It is our judgment there is a low likelihood these listings indicate a REC on the Project Site.	
Southwest Traders / Halstead Industrial Products	27565 Diaz Road
This facility address indicates it is adjoining the southwest side of Diaz Road, south of its intersection with Sarah Way. It is listed in the CERS HAZ WASTE, CHMIRS, HAZNET, CERS, RCRA NON GEN/NLR, FINDS, ECHO and CIWQS databases. The CHMIRS listing is a result of a 2007 reported spill of 25 gallons of propylene glycol into the storm drain. Spillage of oil/used oil at a secondary containment area for oil drums is also reported. It is our judgment that these listings do not indicate a likely REC on the Project Site.	

In summary, three of the above database listings (Temecula Recycling, Downs Energy, Flyers Energy) were judged to have a low to moderate likelihood of having impacted the Project Site with a REC. These concerns are based on their close proximity to (adjoining) the Project Site, and their locations up-gradient (groundwater flow) of the Project Site. Any REC created by these facilities would likely be related to groundwater, or possibly soil gas, versus shallow soil, and is not likely have a significant direct impact to a road widening project, unless the

road widening project involves dewatering, deeper soil excavation (greater than 10 feet), or the installation of occupied surface structures (i.e. buildings).

None of the other database listings provided in the database search report are judged likely to have created a REC on the Project Site. A copy of the database search report is provided in **Appendix E**.

4.2.3 Local and Regional Regulatory Agency Contacts

Leighton staff researched other reasonably ascertainable, local and regional regulatory agency records. The results are summarized below:

Riverside County Department of Environmental Health (RCDEH)
RCDEH records can only be searched using street addresses. Records search requests using APNs are not honored. Given the Project Site has no known street addresses, a search for records with the RCDEH could <u>not</u> be completed.
State of California Dept. of Toxic Substances Control (DTSC)
A request for a records search was made to the DTSC Cypress and Chatsworth offices using all previously identified APNs in Section 2.1. The DTSC Cypress and Chatsworth offices both responded indicating <u>no</u> records were found (Appendix F).
California Regional Water Quality Control Board, San Diego Region (SDRWQCB)
The SDRWQCB was contacted with a request to search for any records using all previously identified APNs in Section 2.1. They responded that <u>no</u> records were found.
(Envirostor) DTSC Envirostor Database
A review of the DTSC Envirostor database revealed <u>no</u> listings on the Project Site, or within an approximate 0.25 mile radius of the Project Site (Envirostor, 2020).

(GeoTracker) State of California Water Resources Control Board GeoTracker Database

The GeoTracker database was reviewed for listed facilities within approximately 1,000 feet of the Project Site. Types of listed facilities include: Leaking USTs (LUSTs), Other Cleanups, Land Disposals, Military, WDR and Permitted USTs facilities. The following most notable facilities were listed:

- **Plant Equipment (28075 Diaz Rd.)** – This former LUST case adjoins the southwest side of Diaz Road, approximately 750 feet north of Rancho California Rd. The case was closed in May 1992. Two USTs were removed in 1991, with soil samples indicating up to 2,060 mg/kg of TPH in the soil beneath the tanks. Subsequent site assessment (borings) completed in 1992 detected no significant TPHgas or BTEX compounds. A No Further Action Letter (dated May 7, 1992) was issued by the RCDEH.
- **Chevron (28900 Rancho California Road)** - This LUST case is on Rancho California Road, approximately 800 feet east of Diaz Road. The case was closed in August 2013. Two sets of USTs were located at this facility. Various phases of site assessment and remediation were completed between 1984 and 1995. Two shallow groundwater zones (A & B zone) were reported at this facility at 24' to 33' and 50' to 65', respectively. The flow direction of the B zone was reported to be south. Groundwater monitoring was completed between 1992 and 2012. Early concerns were reported that this case may have caused detections of MTBE in a water supply well located 800 feet northwest of this gas station (adjoining Project Site on Diaz Road), but it was reported that none was detected after 2004. A No Further Action letter (dated August 8, 2013) was issued by the SDRWQCB.
- **Rancho California Water District (28061 Diaz Rd.)** – This former LUST case was adjoining the southwest side of Diaz Road, approximately 1,900 feet north of Rancho California Road. The case was closed in 1994. Three USTs were removed in 1989, with soil samples indicating up to 190,000 mg/kg of TPH diesel beneath the tanks. Soil was excavated beneath the tanks up to 25 feet deep, and treated at the facility. Five groundwater monitoring wells were installed and monitored multiple times. The flow direction of groundwater was reported to be west to northwest, and the depth of groundwater was approximately 15 to 25 feet deep. Following groundwater monitoring, a No Further Action letter (dated June 15, 1994) was issued by the RCDEH.
- **US Border Patrol (43136 Rancho Way)** - This former LUST case was approximately 500 feet west of the Diaz Road and 2,400 feet north of Rancho California Rd. The case was closed in 1996. A No Further Action Letter (February 1, 1996) was issued by the RCDEH.
- **Mobil / Summit Oil & Gas / Delta Discount Gas (28111 Front Street)** - This former LUST case is approx. 750 feet east of the Project Site (opposite side of Murrieta Creek) and 1,400 feet north of Rancho California Rd. The case was closed in 2013. In 2005, all USTs were removed from this facility, and 1,200 tons of impacted soil removed. Impacted groundwater was treated with in-situ ozone injection between September 2012 and April 2013. Various shallow groundwater zones were reported beneath the facility between 10 and 50 feet deep, with predominant groundwater flows to the west and southwest. Groundwater monitoring was completed between 2005 and 2013. A No Further Action letter (dated February 18, 2003) was issued by the SDRWQCB.

In summary, it is our judgment there is a low likelihood that any of the GeoTracker listings discussed above have impacted the Project Site with a REC (Geotracker, 2020).

California Department of Conservation, Geologist Energy Management Division (CalGEM)

The CalGEM Well Finder database was reviewed to search for any indication of the presence of an active or abandoned oil or gas wells, on or within the immediate vicinity, of the Project Site. One abandoned oil borehole (Berghofer #1) is reported to be within a one-mile radius of the Project Site.

The CalGEM on-line Well Finder map plots Berghofer #1 adjoining the east side of Diaz Road, between Rancho Way and Rancho California Road; however, an old assessors map found with records associated with this oil well borehole shows it as being located near the east corner of Cherry Street and Adams Avenue (1.75 miles to north). Based on our experiences, the locations of former oil wells on the CalGEM Well Finder map can be highly inaccurate. It is our judgement the old assessor map showing the specific location of Berghofer #1 near the corner of Cherry and Adams is more likely to be its actual location, and this location is approximately 1,600 feet northeast of the Project Site. **Given this assumption, it is our judgement this oil well borehole is unlikely to have impacted the Project Site with a REC.** Copies of the two maps showing the differing wells locations are provided in **Appendix F.** (CalGEM, 2020).

National Pipeline Mapping System (NPMS)

A Review of data from the NPMS pipeline database revealed **no pipeline accidents (liquid) or pipeline incidents (gas), gas transmission or hazardous liquid pipelines within at least a one mile radius of the Project Site** (NPMS, 2020).

South Coast Air Quality Management District (SCAQMD)

An on-line records search was completed for the immediate Project Site vicinity using the SCAQMD F.I.N.D database. The database lists numerous permitted facilities adjoin west of the Project Site, and a former permitted facility (Rancho California Water Company) near the northeastern end of the Project Area (presumably the water company equipment enclosure in this area). The Rancho California Water Company permit was related to a natural gas fired internal combustion engine, but this permit has been inactive since 2008. **None of the permitted facilities are judged likely to have impacted the Project Site with a REC** (SCAQMD, 2020).

Copies of the various local and regional agency records requests and responses are provided in **Appendix F.**

4.2.4 Radon

Radon is not regulated within the State of California. Nonetheless, the California Department of Health Services (CDPH) and the USEPA both recommend a threshold of 4 picocuries per liter (pCi/L) above which certain precautions be taken to mitigate radon buildup in structures. The Site is reported to be located in Zone 2, which has a likely predicted average indoor radon screening levels between 2 and 4 pCi/L.

4.2.5 Other Reports

The Client and Owner have provided no other prior environmental reports associated with the Project Site.

4.2.6 Vapor Encroachment

A vapor encroachment condition (VEC) screening was completed in general accordance with ASTM Standard Guide E2600-10. Our modified Area of Concern (AOC) is defined as follows, in consideration of groundwater flow direction:

<u>Direction Relative to Site</u>	<u>AOC - VOC Vapors</u>	<u>AOC - Petroleum HC Vapors</u>
Up Gradient Source	1,760 feet	520 feet
Cross Gradient Source	365 feet	165 feet
Down Gradient Source	100 feet	100 feet

Of the facilities identified above in Section 4.2.2, only those of greater potential vapor concern are discussed below:

Description of Potential Vapor Source	Approx. Distance From Site (feet)	Groundwater Flow Setting & Direction From Site	Confirmed Release of VOCs?	Vapor Encroachment Condition (VEC)?
Temecula Recycling (27635 Diaz Rd.)	Adjoining SW	Up-Gradient	No	May Exist
Downs Energy (27985 Diaz Rd)	Adjoining SW	Up-Gradient	No	May Exist
Flyers Energy (41981 Avenida Alvarado)	Adjoining SW	Up-gradient	No	May Exist

Though no specific information was found to indicate VOCs were released at the above-discussed facilities of concern, their close proximity (i.e. adjoining), nature of operations, and up-gradient locations, indicate, in our judgement, that a VEC may exist on the Project Site. VECs are a concern if they create a vapor intrusion condition not acceptable due to health risk issues (i.e. a REC). This can be determined with further assessment, such as Phase II soil gas testing. **It is noted, however, that vapor intrusion is only a concern for properties with current or expected structures which may be frequently occupied (such as buildings). It is our understanding that the road widening project does not include plans for installation of structures which will be frequently occupied; therefore any potential vapor intrusion issue is not likely a concern relative to the proposed project.** Additionally, it is noted that the more significant, potential vapor sources mentioned above are all on the opposite side of the Project Site (southwest side of Diaz Road) from the proposed widening activities (northeast side of Diaz Road).

4.3 Historical Use Information on the Property

Following is a summary of our review of records regarding historical usage of the Project Site and adjoining properties, as this information pertains to assessing for potential environmental concerns.

Info Type	Years	Source	Summary of Results
Topo Maps	1901 1942 1943 1947 1950 1953 1968 1973 1975 1979 2012	EDR	<ul style="list-style-type: none"> • 1901-1947: Diaz Road does not exist. The Project Site and adjoining properties are undeveloped land between Murrieta Creek and a smaller tributary creek southwest of the Project Site. In the early 1900's, a railroad line also existed southwest of the Project Site (and roughly parallel to it) but not adjoining. • 1953, 1961, 1967, 1973: These maps indicate the Project Site is undeveloped land between Murrieta Creek and a small tributary to the southwest. By the late 1960's, an airport landing strip first appears southwest of the southern-most portion of the Project Site. • 1975, 1979: Diaz Road is paved between Long Valley Road (future Rancho California Road) and Avenida Alvarado, but extends further northwest, as a dirt road, to an oval race track at the NW corner of Diaz and Cherry Street (just north of Project Site). • 2012: Diaz Road is fully developed in its present-day configuration between Rancho Calif. Rd. and Dendy Pkwy.
Aerial Photos	1938 1949 1953 1961 1967 1978 1985 1989 1996 2002 2005 2009 2012 2016	EDR	<ul style="list-style-type: none"> • 1938: The Project Site and adjoining properties are undeveloped land between Murrieta Creek and a smaller tributary to the southwest. • 1949: The southern two-thirds of the Project Site and adjoining properties appear to be used for agriculture, while the northern third remains undeveloped. • 1953-1967: The Project Site and adjoining properties are undeveloped land. By the early 1960s, the northern third of the Project Site, and adjoining properties, are being used for agriculture. By the late 1960's an airport landing strip appears just southwest of the southern-most part of Project Site. • 1978: By 1978, Diaz Road extends from Long Valley Road (future Rancho California Road) to Avenida Alvarado as a paved road, and then further northwest, as a dirt road, to an oval race track at the NW corner of Diaz and Cherry St (north of Project Site). Approximately one half dozen of the present-day industrial developments adjoining the southwest side of Diaz Road have been constructed. • 1985: Similar to 1978 photo, but more industrial developments have been constructed adjoining southwest of Diaz Road.

			<ul style="list-style-type: none"> • 1989-1996: The paved portion of Diaz Road has been extended northwestward to its intersection with Winchester Road. Diaz continues to be a dirt road between Winchester and the oval race track at the NW corner of Diaz & Cherry. Another small oval track has been constructed at the southwest corner of Diaz and Cherry St. • 2002: The paved portion of Diaz Road has been extended to its present-day location at Dendy Pkwy. Most of the present-day industrial/commercial developments adjoining southwest of Diaz Rd. have been constructed. • 2005-2016: Diaz Road appears in its present-day configuration. The public walking/biking pathway adjoining its northeast side appears to have been fully developed by 2009.
Fire Insurance Maps	N/A	EDR	No coverage reported for subject Site.
<p>Summary of Historical Review – From at least 1899 to the early 1940's, the Project Site was undeveloped land between Murrieta Creek and a smaller tributary creek southwest of it. In the late 1940's, the southern portion of the Project Site were used for agriculture, while in the 1950's and 1960's, the northern portions of the Project Site were used for agriculture. In the late 1960's, an airport landing strip was constructed southwest of the southern-most portion of the Project Site, appearing to prompt the construction of Diaz Road as an access road to it and nearby areas. By the mid -1970's, Diaz Road has been paved between Long Valley Road (future Rancho California Road) and Avenida Alvarado; however, it also extended further northwest, as a dirt road, to an oval race track at the northwest corner of Diaz Rd. and Cherry St (north of Project Site). Development of industrial/commercial properties on the southwest side of Diaz Road began in the 1970's, and have continued to infill to the present- day. In the early 1990's, the paved portion of Diaz Road was extended northwestward to Winchester Rd. In the early 2000's, the paved portion was further extended northwestward to it present-day intersection with Dendy Pkwy. The oval race track at the northwest end of the Project Site disappeared around this same time (early 2000's). By 2009, the public walking/biking pathway adjoining the northeast side of Diaz Road had been fully developed.</p> <p>Diaz Road pre-dates the ban on leaded gasoline that occurred in the early 1990s. There is a potential for historical soil impacts from aerially deposited lead (ADL).</p> <p>Copies of selected documents used to assess the historical Project Site and adjoining property usages (i.e. topographic maps, aerial photos) are provided in Appendix G.</p>			

5.0 SITE RECONNAISSANCE

5.1 Methodology and Limiting Conditions

On January 28, 2020, a representative of Leighton conducted a reconnaissance-level assessment of the Project Site. The Project Site reconnaissance consisted of observing and documenting existing conditions on the Project Site as well as observing adjoining properties. No major limitations were encountered during the reconnaissance, except that various utility company fenced/walled enclosures adjoining northeast of Diaz Road could not be accessed.

Photographs taken during the reconnaissance are provided in **Appendix B**. The photo locations, orientations, and designated numbers are shown on **Figure nos. 2A** and **2B**.

5.2 General Property Setting

The Project Site is located in an area generally occupied by industrial and commercial developments to the southwest, and a walking/biking pathway and Murrieta Creek to the northeast.

5.3 Exterior and Interior Observations

The Project Site includes the existing, improved Diaz Road roadway, a small dirt road extension at the northern-most end of Diaz Road, possibly portions of parcels adjoining northeast of Diaz Road (occupied by a public walking/biking pathway), and possibly a vacant parcel at the northwest corner of Diaz Road and Dendy Parkway. A few small parcels also occupied by fenced/walled enclosures containing utility company equipment, wells/infrastructure may also be included. With the exception of the utility company enclosures, no surface structures (i.e. buildings) exist on the Project Site; therefore, no interior area observations were possible.

Exterior observations were photo-documented. **Photos nos. 1-55** are included in **Appendix B**, and their locations, orientations and numbers are shown on **Figures 2A** and **2B**. The reconnaissance observations are further discussed below.

5.3.1 Hazardous Substances, Drums, and Other Chemical Containers

No hazardous substances, drums or other chemical containers were observed, except at the locations of the several fenced/walled utility company enclosure along the northeastern side of Diaz Road. Most of these enclosures have placarding indicating chemicals are present, presumably maintenance or water-treated related chemicals (see **Appendix B - Photo nos. 6, 9, 35**).

5.3.2 Storage Tanks

No evidence of above or underground storage tanks (USTs) was observed on the Site, except at one fence/walled utility company enclosure (see **Appendix B – Photo 35**).

5.3.3 Polychlorinated Biphenyls (PCBs)

No evidence of likely PCBs was observed on-Site. Newer above-ground utility poles/transformers were noted along the northeastern side of Diaz Road at two limited locations: 1) just south of the intersection of Diaz and Avenida Alavarado and 2) between the intersection of Diaz & Zevo Roads and the northwestern most end of the Project Site.

PCBs were once used as industrial chemicals whose high stability contributed to both their commercial usefulness and their long-term deleterious environmental and health effects. PCBs can be present in coolants or lubricating oils used in older electrical transformers, hydraulic systems, and other similar equipment. In 1979, the USEPA generally prohibited the domestic manufacture of PCBs in electrical capacitors, electrical transformers, vacuum pumps, hydraulic pumps, and gas turbines.

5.3.4 Waste Disposal

No evidence of significant hazardous waste disposal was observed at the Project Site.

5.3.5 Dumping

No evidence of significant dumping of chemicals, hazardous substances or petroleum products was observed at the Project Site. Some dumping of largely inert debris (asphalt, trees, washing machine) were noted at the northwestern-most portion of the project Site (**Appendix B – Photo nos. 49, 51**)

5.3.6 Pits, Ponds, Lagoons, Septic Systems, Wastewater, Drains, Cisterns, and Sumps

No obvious visual evidence of pits, ponds, lagoons, septic systems, wastewater, drains (other than flood control drains), cisterns or sumps was observed on the Project Site.

5.3.7 Pesticide Use

No evidence of current or past pesticide use was observed at the Project Site, though treatment of turf and landscaped areas, and weed control, along the walking/biking pathway adjoining the northeast side of Diaz road is likely.

5.3.8 Staining, Discolored Soils, Corrosion

No evidence of significant discoloration or staining was observed at the Project Site.

5.3.9 Stressed Vegetation

No stressed vegetation was observed on the Project Site.

5.3.10 Unusual Odors

No unusual odors were detected at the Project Site.

5.3.11 Onsite Wells

No evidence of wells was observed on the Project Site, except for a few enclosures adjoining the northeast side of Diaz Road which appear to house water company supply wells.

5.3.12 Other

No other observations of concern were noted.

The Project Site reconnaissance revealed no issues indicating a likely REC on the Site.

5.4 Adjoining Property Reconnaissance

No obvious visual evidence was noted on adjoining properties which would indicate an environmental concern, with the exception of the following:

- Utility Company Enclosures – Possibly on or immediately adjoining, the Project Site, several fenced/walled enclosures appearing to contain utility company equipment (**Appendix B – Photos nos. 6, 9, 35**) were observed. At many of these locations, placarding indicating hazardous substances was noted, presumably due to maintenance or water- treatment related chemicals. We recommend their proximity to the proposed road expansion project be further defined. It is unknown if these locations are actually in the planned expansion of the roadway, or immediately adjoining it. **If access can reasonably be obtained to these enclosures, and project circumstances dictate it, Leighton can further inspect them to assess the types, quantities and usages of chemicals.**
- Flyers / Pacific Pride Commercial Fueling Facility (41981 Avenida Alvarado) - This commercial fuel facility is located at the southwest corner of Diaz Road and Avenida Alvarado. No UST related spills or leaks were reported in the database search (Section 4.2.2) or on GeoTracker (Section 4.2.3 – GeoTracker); however, it is an active fueling facility with numerous underground tanks and above ground dispensers. **It is our judgment there is a low to moderate likelihood this facility has impacted the Project Site with a REC. Any REC would likely be related to groundwater or possibly soil gas, versus shallow soil, and is not likely have a significant direct impact to a road widening project, unless the road widening project involves dewatering, deeper soil excavation (greater than 10 feet), or the installation of occupied surface structures (i.e. buildings).**

6.0 INTERVIEWS

Leighton conducted interviews with persons having knowledge of current or past Project Site usage. Interviews were conducted either orally or in the form of a written questionnaire. Written responses are included as **Appendix C**.

6.1 Interview with Owner

The Owner of the Project Site has been identified as the City of Temecula. As a part of the ASTM E1527-13 process, Mr. Alvin Odviar (Senior Civil Engineer with the City of Temecula) was forwarded a questionnaire regarding the Project Site. This completed Owner questionnaire is included in **Appendix C**.

Mr. Odviar indicates he does not know if there is any past/pending/threatened litigation re. environmental issues, violation notices regarding hazardous substances, or other environmental concerns regarding the Project Site. Mr. Odviar also indicated he does not know if any prior environmental reports exists in connection with the Project Site.

6.2 Interview with Property Manager

The Property Manager (Site Contact) representative is also assumed to be Mr. Odviar. Mr. Odviar completed the Phase I ESA Owner/Site Contact Interview Form and returned it. See discussion above in Section 6.1.

6.3 Interviews with Occupants

The Project Site has no known occupants.

6.4 Interviews with Local Government Officials

Leighton did not interview employees with local environmental agencies.

6.5 Interviews with Others

Leighton did not conduct any other additional interviews. The interview with the User of the Phase I (City of Temecula) is discussed above in **Section 3.0**.

7.0 SUMMARY OF FINDINGS

Leighton performed a Phase I ESA for the Project Site located in Temecula, California (**Figure 1**), in accordance with David Evans & Associates, Inc.'s (Client) authorization.

7.1 Onsite

The Project Site includes: improved roadway (Diaz Rd.), a small dirt road at the northern end of Diaz Road, possibly portions of parcels adjoining northeast of Diaz Road (public walking/biking pathway), and possibly a vacant parcel at the northwest corner of Diaz Road and Dendy Parkway. Several small fenced/walled utility company enclosures also exist adjoining northeast of Diaz Road and may be on, or immediately adjoining, the Project Site. No surface structures (i.e. buildings) are believed to be on the Project Site. APNs Associated with the above-described parcels include:

- **Existing Diaz Roadway** – APN 909-120-006 (small portion of roadway)
- **Parcels Adjoining NE of Diaz Roadway (Public Walking/Biking Pathway)** – APNs 921-740-004 & -005, and 909-120-016, -021, -040, -051 & -055.
- **Parcel at NW Corner of Diaz Road & Dendy Pkwy** – APN 909-370-050
- **Small Utility Company Enclosure Parcels** – APNs 909-370-051, 909-120-044 & -056, and 921-740-002.

Topography of the Project Site is relatively flat, with an overall predominant downward slope to the southeast. The Project Site elevation ranges from approximately 1,000 to 1,040 feet msl. Murrieta Creek is located adjoining 200 feet northeast of the Project Site. Shallow soils in the Project Site vicinity are reported to be alluvial deposits consisting of sand, gravel and clay. Based on Project Site area topography, nearby groundwater data, and historical drought conditions, the depth to first groundwater beneath the Project Site is expected to be 15 to 30 feet, with flow directions predominantly toward Murrieta Creek (i.e. toward the east to northeast).

Leighton contracted a search of numerous environmental databases in general accordance with guidelines of ASTM E1527-13. Two reported listings associated with the Project Site include:

- Wild Rivers Temecula (Diaz Road and Dendy Parkway) - This listing is a under the CIWQS database, and appears to be a permit for construction of a stormwater system. It is our judgment this listing does not indicate a likely REC on the Project Site.
- Diaz and Winchester Road - This listing is under the CHMIRS database, and is related to the spillage of 600 gallons of sewage in 2006. It is our judgment this listing does not indicate a likely REC on the Project Site.

Leighton staff also researched other reasonably ascertainable, local and regional regulatory agency records using various APNs. The RCDEH cannot search for records using APNs. DTSC and the

SDRWQCB reported no records for the Project Site. A review of the DTSC Envirostor, SCAQMD FINDS, NPMS and GeoTracker on-line databases revealed no listings on the Project Site.

The CalGEM Well Finder database was reviewed for active or abandoned oil or gas wells on the Project Site. The Well Finder map plots "Berghofer #1" (an abandoned oil well borehole) adjoining the east side of Diaz Road, between Rancho Way and Rancho California Road; however, an old assessors map found with the borehole records shows it near the east corner of Cherry Street and Adams Avenue (1.75 miles to north). Based on our experiences, the locations of former oil wells on the CalGEM Well Finder map can be highly inaccurate. It is our judgement the old assessor map showing Berghofer #1 near the corner of Cherry and Adams is more likely to be its actual location, and this location is approximately 1,600 feet northeast of the Project Site. Given this assumption, it is our judgement this oil well borehole is unlikely to have impacted the Project Site with a REC.

From at least 1899 to the early 1940's, the Project Site was undeveloped land between Murrieta Creek and a smaller tributary creek southwest of it. In the late 1940's, the southern portion of the Project Site were used for agriculture, while in the 1950's and 1960's, the northern portions of the Project Site were used for agriculture. In the late 1960's, an airport landing strip was constructed southwest of the southern-most portion of the Project Site, appearing to prompt the construction of Diaz Road as an access road to it and nearby areas. By the mid -1970's, Diaz Road has been paved between Long Valley Road (future Rancho California Road) and Avenida Alvarado; however, it also extended further northwest, as a dirt road, to an oval race track at the northwest corner of Diaz Rd. and Cherry St (north of Project Site). In the early 1990's, the paved portion of Diaz Road was extended northwestward to Winchester Rd. In the early 2000's, the paved portion was further extended northwestward to its present-day intersection with Dendy Pkwy. Diaz Road pre-dates the ban on leaded gasoline that occurred in the early 1990s. There is a potential for historical soil impacts from aerially deposited lead (ADL).

The Project Site reconnaissance revealed no issues indicating a likely REC on the Site.

7.2 Offsite

The area of the Project Site is generally occupied by industrial and commercial developments to the southwest, and a walking/biking pathway and Murrieta Creek to the northeast.

A search of environmental databases revealed a few listings of concern (Temecula Recycling, Downs Energy, and Flyers Energy) judged to have a low to moderate likelihood of having impacted the Project Site with a REC. These concerns are based on their close proximity (adjoining to), and their locations up-gradient of (groundwater flow) the Project Site.

A vapor encroachment condition (VEC) screening was completed in general accordance with ASTM Standard Guide E2600-10. Three facilities of the greatest concern include:

- Temecula Recycling (27635 Diaz Rd.)
- Downs Energy (27985 Diaz Rd.)
- Flyers Energy (41981 Avenida Alvarado)

All three facilities are adjoining southwest of the Project Site, and are in the up-gradient groundwater direction. Though no specific information was found to indicate VOCs were released at the above-discussed facilities of concern, their close proximity (i.e. adjoining), nature of operations, and up-gradient locations, indicate, in our judgement, that a VEC may exist on the Project Site.

Leighton also researched local and regional regulatory agency records. DTSC Envirostor revealed no listings within an approximate 0.25 mile radius of the Project Site. The NPMS pipeline database revealed no pipeline accidents (liquid) or pipeline incidents (gas), gas transmission or hazardous liquid pipelines within at least a one mile radius of the Project Site. The SCAQMD FINDS database lists numerous permitted facilities adjoining west of the Project Site, and one near the northeastern end of the Project Area (presumably the water company equipment enclosure in this area).

A review of the GeoTracker database revealed several nearby facilities of potential concern including:

- Plant Equipment (28075 Diaz Rd.) – This former LUST case adjoins the southwest side of Diaz Road, approximately 750 feet north of Rancho California Rd. A No Further Action Letter (dated May 7, 1992) was issued by the RCDEH.
- Chevron (28900 Rancho California Road) - This LUST case is on Rancho California Road, approximately 800 feet east of Diaz Road. A No Further Action letter (dated August 8, 2013) was issued by the SDRWQCB.
- Rancho California Water District (28061 Diaz Rd.) – This former LUST case was adjoining the southwest side of Diaz Road, approximately 1,900 feet north of Rancho California Road. A No Further Action letter (dated June 15, 1994) was issued by the RCDEH.
- Us Border Patrol (43136 Rancho Way) – This former LUST case was approximately 500 feet west of the Diaz Road, and 2,400 feet north of Rancho California Rd. A No Further Action Letter (February 1, 1996) was issued by the RCDEH.
- Mobil / Summit Oil & Gas / Delta Discount Gas (28111 Front Street) - This former LUST case is approx. 750 feet east of the Project Site (opposite side of Murrieta Creek) and 1,400 feet north of Rancho California Rd. A No Further Action letter (dated February 18, 2003) was issued by the SDRWQCB.

In summary, it is our judgment there is a low likelihood that any of the Geotracker listings discussed above have impacted the Project Site with a REC (Geotracker, 2020).

The Project Site reconnaissance revealed no issues indicating a likely REC on the Site.

The reconnaissance of adjoining properties revealed the following:

- Utility Company Enclosures – Possibly on or immediately adjoining the Project Site, several fenced/walled enclosures appearing to contain utility company equipment (**Appendix B – Photos nos. 6, 9, 35**) were observed. At many of these locations,

placarding indicating hazardous substances was noted, presumably due to maintenance or water- treatment related chemicals.

- Flyers / Pacific Pride Commercial Fueling Facility (41981 Avenida Alvarado) - This commercial fuel facility is located at the southwest corner of Diaz Road and Avenida Alvarado. No UST related spills or leaks were reported in the database search (section 4.2.2) or on Geotracker (Section 4.2.3 – Geotracker); however, it is an active fueling facility with numerous underground tanks and above ground dispensers.

7.3 Data Gaps

No significant data gaps were identified during completion of the subject assessment.

8.0 OPINION & CONCLUSIONS

8.1 Onsite

A search of environmental databases reported two listings associated with the Project Site:

- Wild Rivers Temecula (Diaz Road and Dendy Parkway)
- Diaz and Winchester Road

Neither of these listings indicate a likely REC, CREC or HREC on the Project Site.

Research of RCDEH, DTSC, SDRWQCB, SCAQMD FINDS, ENVIROSTOR and NPMS records/databases revealed no evidence indicating a likely REC, CREC, or HREC on the Project Site.

A review of historical Project Site usage information revealed no evidence to indicate a likely REC, CREC, or HREC on the Project Site, except that Diaz Road pre-dates the ban on leaded gasoline that occurred in the early 1990s. There is a potential for historical soil impacts from aerially deposited lead (ADL).

The Project Site Reconnaissance revealed no evidence to indicate a likely REC, CREC, or HREC on the Project Site.

8.2 Offsite

A search of environmental databases revealed three listings of concern (Temecula Recycling - 27635 Diaz Rd., Downs Energy - 27985 Diaz Rd., and Flyers Energy - 41981 Avenida Alvarado) judged to have a low to moderate likelihood of having impacted the Project Site with a REC. These concerns are based on their close proximity (adjoining to), and their locations up-gradient of (groundwater flow) the Project Site. Any REC created by these facilities would likely be related to groundwater or possibly soil gas, versus shallow soil, and is not likely to have a significant direct impact to a road widening project, unless the road widening project involves dewatering, deeper soil excavation (greater than 10 feet), or the installation of occupied surface structures.

A Vapor Encroachment Condition (VEC) may exist on the Project Site due to the same three above-mentioned facilities. VECs are a concern if they create an unacceptable vapor intrusion condition (i.e. a REC). This can be determined with further assessment, such as Phase II soil gas testing. It is noted, however, that vapor intrusion is only a concern for properties with current or expected structures which may be frequently occupied (such as buildings). It is our understanding that the road widening project does not include plans for installation of structures to be occupied; therefore, any potential vapor intrusion issue is not likely a concern relative to the proposed project.

All review of CalGEM data for active or abandoned oil or gas wells indicated one oil well borehole ("Berghofer #1") approximately 1,600 feet northeast of the Project Site. It is our judgement this oil well borehole is unlikely to have impacted the Project Site with a REC, CREC or HREC.

The search of other local and regional agency records (RCDEH, DTSC, SDRWQCB, SCAQMD, NPMS) found no evidence to indicate that an off-site property has likely impacted the Project Site with a REC, CREC or HREC.

A review of the GeoTracker database revealed five LUST cases nearby the Project Site. All five cases have received No Further Action letters. It is our judgment there is a low likelihood that any of these Geotracker listings have impacted the Project Site with a REC, CREC and HREC.

The reconnaissance of adjoining properties revealed numerous utility company enclosures on the northeast side of Diaz Road, many including placarding indicating hazardous substances were present, presumably due to maintenance or water-treatment related chemicals. It is unknown if these locations are actually in the planned expansion of the roadway, or immediately adjoining it. We recommend their proximity to the proposed road expansion project be further defined. If access can reasonably be obtained to these enclosures, and project circumstances dictate it, Leighton can further inspect them to assess the types, quantities and usages of chemicals.

We have performed a Phase I ESA in conformance with the scope and limitations of ASTM E1527-13 for the Project Site in Temecula (Riverside County), California. Any exceptions to, or deletions from, this practice are described in Section 1.5 of this report.

In general, observations should be made during any future construction or development for areas of possible contamination such as, but not limited to, the presence of underground facilities, buried debris or tanks, waste drums, stained or odorous soils. Should such materials be encountered, further investigation and analysis may be necessary at that time.

9.0 DEVIATIONS

Leighton did not significantly deviate from or alter the scope of work, as defined in Section 1.3 of this report. No data gaps were identified which are judged likely to have affected the ability of Leighton to identify recognized environmental conditions at the Project Site.

10.0 QUALIFICATIONS OF ENVIRONMENTAL PROFESSIONALS

10.1 Corporate

Leighton is a California corporation, providing geotechnical and environmental consulting services throughout California. We are solely a consulting firm without interests in real property other than our offices in Southern California. We provide professional environmental consulting services including application of science and engineering to environmental compliance, hazardous materials/waste assessment and cleanup, and management of hazardous, solid and industrial waste. Phase I Environmental Property Assessments are a part of this practice area and have been conducted by us.

10.2 Individual

The qualifications of the Associate Geologist and the other Leighton environmental professionals involved in this Phase I ESA meet the Leighton corporate requirements for performing Phase I ESAs as specified by ASTM E1527-13.

10.3 Environmental Professional Statement

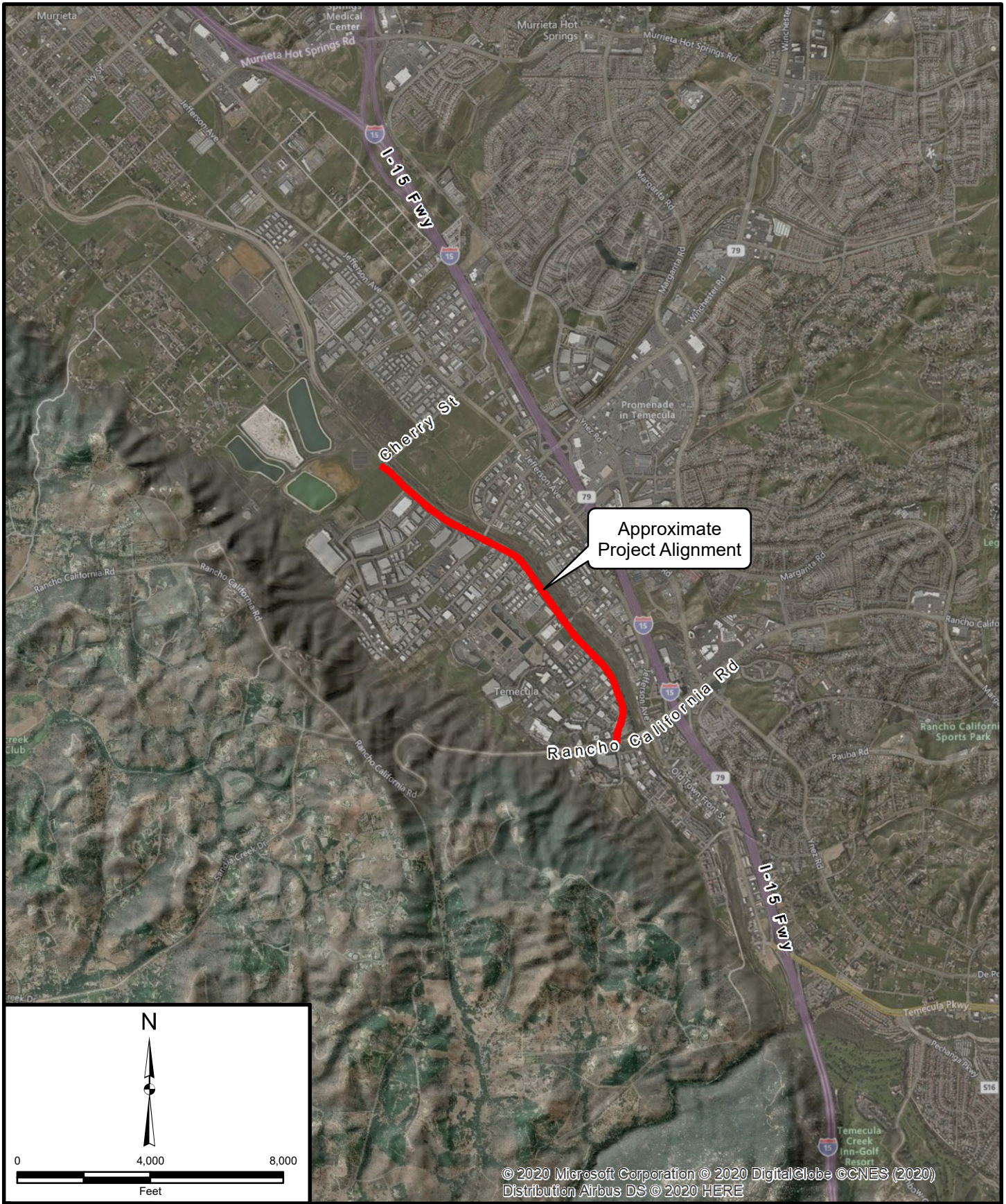
I declare that, to the best of my professional knowledge and belief, I meet the definition of Environmental professional as defined by §312.10 of 40 CFR Part 312.

I have the specific qualifications based on education, training, and experience to assess a property of the nature, history, and setting of the subject site. I have developed and performed all the appropriate inquiries in conformance with the standards and practices set forth in 40 CFR Part 312.



Robert B. Hansen

Associate Environmental Geologist

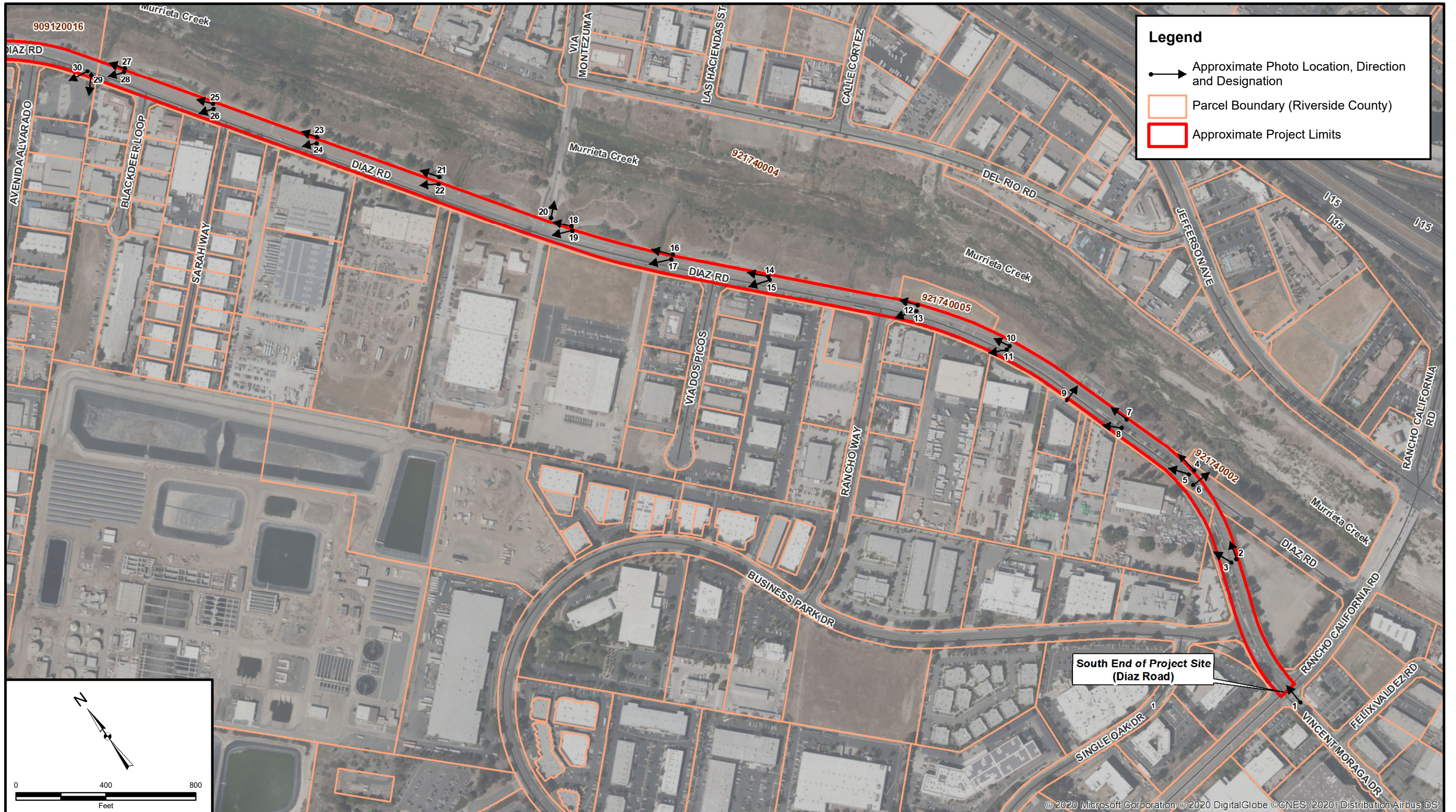


Project: 12502.002	Eng/Geol: RBH
Scale: 1" = 4,000'	Date: February 2020
Base Map: ESRI ArcGIS Online 2020	
Author: Leighton Geomatics (kmanc)	

SITE LOCATION MAP
 Diaz Road Expansion Project (PW17-25)
 Between Rancho California Road & Cherry Street
 Temecula, California 92590

Figure 1

Leighton



Legend

- ➔ Approximate Photo Location, Direction and Designation
- ▭ Parcel Boundary (Riverside County)
- ▭ Approximate Project Limits


Project: 12502.002	Eng/Geol: RBH
Scale: 1" = 400'	Date: February 2020
Base Map: ESRI ArcGIS Online 2020	
Author: Leighton Geomatics (kmanc)	

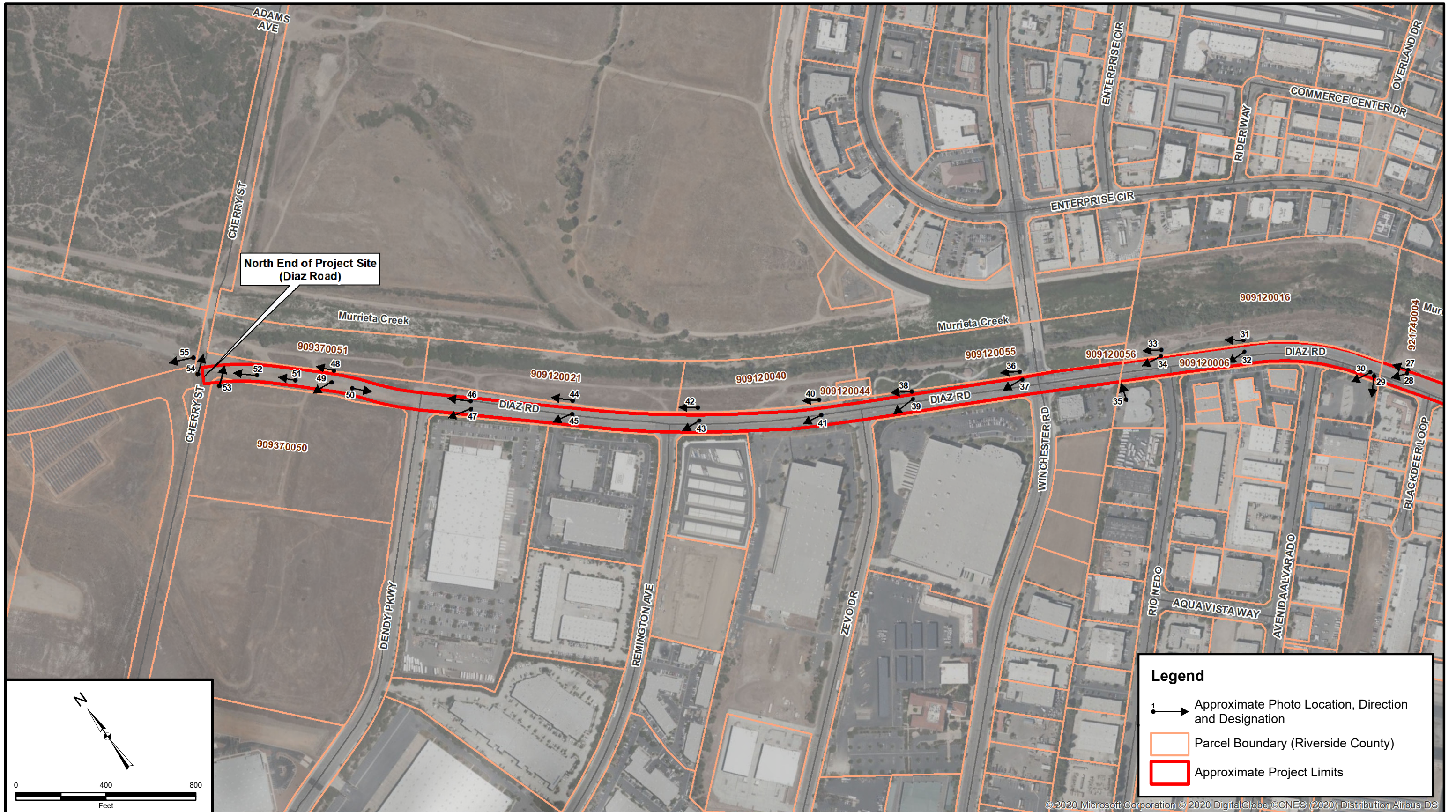
PROJECT SITE AND ADJOINING PROPERTIES (SOUTH HALF)

Diaz Road Expansion Project (PW17-25)
Between Rancho California Road & Cherry Street
Temecula, California 92590

© 2020 Microsoft Corporation © 2020 DigitalGlobe © CNES (2020) Distribution Airbus DS

Figure 2A





Legend

- ➔ Approximate Photo Location, Direction and Designation
- ▭ Parcel Boundary (Riverside County)
- ▭ Approximate Project Limits

Project: 12502.002	Eng/Geol: RBH
Scale: 1" = 400'	Date: February 2020
Base Map: ESRI ArcGIS Online 2020	
Author: Leighton Geomatics (kmanc)	

PROJECT SITE AND ADJOINING PROPERTIES (NORTH HALF)

Diaz Road Expansion Project (PW17-25)
Between Rancho California Road & Cherry Street
Temecula, California 92590

Figure 2B



Leighton

Appendix A
References



Leighton

APPENDIX A

REFERENCES

- ASTM International, 2013, Standard Practice for Environmental Site Assessments: Phase I Environmental Site Assessment Process, Designation E1527-13, dated November 6, 2013.
- CalGEM (California Department of Conservation, Geologic Energy Management) , 2020, CalGEM Well Finder database, <https://maps.conservation.ca.gov/doggr/wellfinder/#/-118.94276/37.12009/6> , accessed January 28, 2020.
- Dibblee, T.W., and Minch, J.A., 2008, Geologic map of the Murrieta 15-Minute Quadrangle, Riverside County, California: Dibblee Geological Foundation, Dibblee Foundation Map DF-417, scale 1:62,000
- DWR (California Department of Water Resources), 2006, California's Groundwater, Bulletin 118, <http://www.groundwater.water.ca.gov/bulletin118/update2003/index.cfm>), 2006.
- Envirostor, 2019, <https://www.envirostor.dtsc.ca.gov/public/>, accessed January 17, 2020.
- Geotracker, 2020, <https://geotracker.waterboards.ca.gov/map>, accessed January 17, 2020.
- NOAA (National Oceanic and Atmospheric Administration), 2002, Monthly Station Normals of Temperature, Precipitation, and Heating and Cooling Degree Days, 1971-2000, California; climatology of the United States No. 81, release date revised February 2002.
- NPMS (National Pipeline Mgmt System), 2020, <https://www.npms.phmsa.dot.gov/>, accessed January 31, 2020.
- SCAQMD (South Coast Air Quality Management District), 2020, <https://www.aqmd.gov/nav/FIND>; accessed January 31, 2020.
- SDRWQCB (California Regional Water Quality Control Board, San Diego Region), 2016, Water Quality Control Plan for the San Diego Basin (Region 9), dated September 8, 1994, with amendments effective May 17, 2016.
- USGS (United States Geological Survey), 2012A, Topographic Map, "Murrieta, California" 7.5 Minute Map, Scale: 1:24,000.
- USGS (United States Geological Survey), 2012B, Topographic Map, "Temecula, California" 7.5 Minute Map, Scale: 1:24,000.



Appendix B
Site Reconnaissance Photos



Leighton



Leighton Consulting, Inc.

PHOTOGRAPHIC RECORD

1/28/2020

Client Name:
David Evans and Associates, Inc.

Site Location: Diaz Road (between Rancho California Rd & Cherry St.), Temecula, CA 92590

Project No.
12502.002

Photo No. 1

View of Direction of Photo:

North

Description:

View of Diaz Road (in background) from its intersection with Rancho California Road (in foreground)



Photo No.

View of Direction of Photo:

Description:

Left blank



Leighton Consulting, Inc.

PHOTOGRAPHIC RECORD

1/28/2020

Client Name:
David Evans and Associates, Inc.

Site Location: Diaz Road (between Rancho California Rd & Cherry St.), Temecula, CA 92590

Project No.
12502.002

Photo No. 2

View of Direction of Photo:

North

Description:

Diaz Road approx. 0.1 miles north of Rancho CA Rd.



Photo No. 3

View of Direction of Photo:

North -NW

Description:

Diaz Road approx. 0.1 miles north of Rancho CA Rd.





Leighton Consulting, Inc.

PHOTOGRAPHIC RECORD

1/28/2020

Client Name:
David Evans and Associates, Inc.

Site Location: Diaz Road (between Rancho California Rd & Cherry St.), Temecula, CA 92590

Project No.
12502.002

Photo No. 4

View of Direction of Photo:

North

Description:

Diaz Road approx. 0.2 miles north of Rancho CA Rd.



Photo No. 5

View of Direction of Photo:

North-NW

Description:

Diaz Road approx. 0.2 miles north of Rancho CA Rd.





Leighton Consulting, Inc.

PHOTOGRAPHIC RECORD

1/28/2020

Client Name:
David Evans and Associates, Inc.

Site Location: Diaz Road (between Rancho California Rd & Cherry St.), Temecula, CA 92590

Project No.
12502.002

Photo No. 6

View of Direction of Photo:

Southeast

Description:

East side of Diaz Road approx. 0.2 miles north of Rancho CA Rd.

Enclosure for Rancho California Water District Well #118



Photo No.

View of Direction of Photo:

Description:

Left Blank



Leighton Consulting, Inc.

PHOTOGRAPHIC RECORD

1/28/2020

Client Name:
David Evans and Associates, Inc.

Site Location: Diaz Road (between Rancho California Rd & Cherry St.), Temecula, CA 92590

Project No.
12502.002

Photo No. 7

View of Direction of Photo:

North

Description:

Diaz Road approx. 0.3 miles north of Rancho CA Rd.



Photo No. 8

View of Direction of Photo:

North-NW

Description:

Diaz Road approx. 0.3 miles north of Rancho CA Rd.





Leighton Consulting, Inc.

PHOTOGRAPHIC RECORD

1/28/2020

Client Name:
David Evans and Associates, Inc.

Site Location: Diaz Road (between Rancho California Rd & Cherry St.), Temecula, CA 92590

Project No.
12502.002

Photo No. 9

View of Direction of Photo:

East

Description:

Enclosure for Eastern Municipal Water District Equipment.

Diaz Road approx. 0.3 miles north of Rancho CA Rd.



Photo No.

View of Direction of Photo:

Description:

Left Blank



Leighton Consulting, Inc.

PHOTOGRAPHIC RECORD

1/28/2020

Client Name:
David Evans and Associates, Inc.

Site Location: Diaz Road (between Rancho California Rd & Cherry St.), Temecula, CA 92590

Project No.
12502.002

Photo No. 10

View of Direction of Photo:

NW

Description:

Diaz Road approx. 0.4 miles north of Rancho CA Rd.



Photo No. 11

View of Direction of Photo:

West-NW

Description:

Diaz Road approx. 0.4 miles north of Rancho CA Rd.





Leighton Consulting, Inc.

PHOTOGRAPHIC RECORD

1/28/2020

Client Name:
David Evans and Associates, Inc.

Site Location: Diaz Road (between Rancho California Rd & Cherry St.), Temecula, CA 92590

Project No.
12502.002

Photo No. 12

View of Direction of Photo:

NW

Description:

At Rancho Rd.

Diaz Road approx. 0.5 miles north of Rancho CA Rd.



Photo No. 13

View of Direction of Photo:

West-NW

Description:

At Rancho Road.

Diaz Road approx. 0.5 miles north of Rancho CA Rd.





Leighton Consulting, Inc.

PHOTOGRAPHIC RECORD

1/28/2020

Client Name:
David Evans and Associates, Inc.

Site Location: Diaz Road (between Rancho California Rd & Cherry St.), Temecula, CA 92590

Project No.
12502.002

Photo No. 14

View of Direction of Photo:

NW

Description:

Diaz Road approx. 0.6 miles north of Rancho CA Rd.



Photo No. 15

View of Direction of Photo:

West-NW

Description:

Diaz Road approx. 0.6 miles north of Rancho CA Rd.





Leighton Consulting, Inc.

PHOTOGRAPHIC RECORD

1/28/2020

Client Name:
David Evans and Associates, Inc.

Site Location: Diaz Road (between Rancho California Rd & Cherry St.), Temecula, CA 92590

Project No.
12502.002

Photo No. 16

View of Direction of Photo:

NW

Description:

Diaz Road approx. 0.7 miles north of Rancho CA Rd.



Photo No. 17

View of Direction of Photo:

West - NW

Description:

Diaz Road approx. 0.7 miles north of Rancho CA Rd.





Leighton Consulting, Inc.

PHOTOGRAPHIC RECORD

1/28/2020

Client Name:
David Evans and Associates, Inc.

Site Location: Diaz Road (between Rancho California Rd & Cherry St.), Temecula, CA 92590

Project No.
12502.002

Photo No. 18

View of Direction of Photo:

NW

Description:

Diaz Road approx. 0.8 miles north of Rancho CA Rd.



Photo No. 19

View of Direction of Photo:

West- NW

Description:

Diaz Road approx. 0.8 miles north of Rancho CA Rd.





Leighton Consulting, Inc.

PHOTOGRAPHIC RECORD

1/28/2020

Client Name:
David Evans and Associates, Inc.

Site Location: Diaz Road (between Rancho California Rd & Cherry St.), Temecula, CA 92590

Project No.
12502.002

Photo No. 20

View of Direction of Photo:

NE

Description:

Via Montezuma at its crossing of Murrieta Creek (flooded)

Diaz Road approx. 0.8 miles north of Rancho CA Rd.



Photo No.

View of Direction of Photo:

Description:

Left Blank



Leighton Consulting, Inc.

PHOTOGRAPHIC RECORD

1/28/2020

Client Name:
David Evans and Associates, Inc.

Site Location: Diaz Road (between Rancho California Rd & Cherry St.), Temecula, CA 92590

Project No.
12502.002

Photo No. 21

View of Direction of Photo:

NW

Description:

Diaz Road approx. 0.9 miles north of Rancho CA Rd.



Photo No. 22

View of Direction of Photo:

West- NW

Description:

Diaz Road approx. 0.9 miles north of Rancho CA Rd.





Leighton Consulting, Inc.

PHOTOGRAPHIC RECORD

1/28/2020

Client Name:
David Evans and Associates, Inc.

Site Location: Diaz Road (between Rancho California Rd & Cherry St.), Temecula, CA 92590

Project No.
12502.002

Photo No. 23

View of Direction of Photo:

NW

Description:

Diaz Road approx. 1.0 miles north of Rancho CA Rd.



Photo No. 24

View of Direction of Photo:

West- NW

Description:

Diaz Road approx. 1.0 miles north of Rancho CA Rd.





Leighton Consulting, Inc.

PHOTOGRAPHIC RECORD

1/28/2020

Client Name:
David Evans and Associates, Inc.

Site Location: Diaz Road (between Rancho California Rd & Cherry St.), Temecula, CA 92590

Project No.
12502.002

Photo No. 25

View of Direction of Photo:

NW

Description:

Diaz Road approx. 1.1 miles north of Rancho CA Rd.



Photo No. 26

View of Direction of Photo:

West- NW

Description:

Diaz Road approx. 1.1 miles north of Rancho CA Rd.





Leighton Consulting, Inc.

PHOTOGRAPHIC RECORD

1/28/2020

Client Name:
David Evans and Associates, Inc.

Site Location: Diaz Road (between Rancho California Rd & Cherry St.), Temecula, CA 92590

Project No.
12502.002

Photo No. 27

View of Direction of Photo:

NW

Description:

Diaz Road approx. 1.2 miles north of Rancho CA Rd.



Photo No. 28

View of Direction of Photo:

West- NW

Description:

Diaz Road approx. 1.2 miles north of Rancho CA Rd.

Commercial Fueling Facility in background





Leighton Consulting, Inc.

PHOTOGRAPHIC RECORD

1/28/2020

Client Name:
David Evans and Associates, Inc.

Site Location: Diaz Road (between Rancho California Rd & Cherry St.), Temecula, CA 92590

Project No.
12502.002

Photo No. 29

View of Direction of Photo:

West-SW

Description:

Flyers / Pacific Pride Commercial Fueling Facility

West side of Diaz Road approx. 1.2 miles north of Rancho CA Rd.



Photo No. 30

View of Direction of Photo:

West-NW

Description:

Flyers / Pacific Pride Commercial Fueling Facility.

West side of Diaz Road approx. 1.2 miles north of Rancho CA Rd.





Leighton Consulting, Inc.

PHOTOGRAPHIC RECORD

1/28/2020

Client Name:
David Evans and Associates, Inc.

Site Location: Diaz Road (between Rancho California Rd & Cherry St.), Temecula, CA 92590

Project No.
12502.002

Photo No. 31

View of Direction of Photo:

NW

Description:

Diaz Road approx. 1.3 miles north of Rancho CA Rd.



Photo No. 32

View of Direction of Photo:

West

Description:

Diaz Road approx. 1.3 miles north of Rancho CA Rd.





Leighton Consulting, Inc.

PHOTOGRAPHIC RECORD

1/28/2020

Client Name:
David Evans and Associates, Inc.

Site Location: Diaz Road (between Rancho California Rd & Cherry St.), Temecula, CA 92590

Project No.
12502.002

Photo No. 33

View of Direction of Photo:

NW

Description:

Diaz Road approx. 1.4 miles north of Rancho CA Rd.



Photo No. 34

View of Direction of Photo:

West

Description:

Diaz Road approx. 1.4 miles north of Rancho CA Rd.





Leighton Consulting, Inc.

PHOTOGRAPHIC RECORD

1/28/2020

Client Name:
David Evans and Associates, Inc.

Site Location: Diaz Road (between Rancho California Rd & Cherry St.), Temecula, CA 92590

Project No.
12502.002

Photo No. 35

View of Direction of Photo:

Northeast

Description:

Equipment enclosure.

Diaz Road approx. 1.4 miles north of Rancho CA Rd.



View of Direction of Photo:

Description:

Left Blank



Leighton Consulting, Inc.

PHOTOGRAPHIC RECORD

1/28/2020

Client Name:
David Evans and Associates, Inc.

Site Location: Diaz Road (between Rancho California Rd & Cherry St.), Temecula, CA 92590

Project No.
12502.002

Photo No. 36

View of Direction of Photo:

NW

Description:

Diaz Road approx. 1.5 miles north of Rancho CA Rd.



Photo No. 37

View of Direction of Photo:

West

Description:

Diaz Road approx. 1.5 miles north of Rancho CA Rd.





Leighton Consulting, Inc.

PHOTOGRAPHIC RECORD

1/28/2020

Client Name:
David Evans and Associates, Inc.

Site Location: Diaz Road (between Rancho California Rd & Cherry St.), Temecula, CA 92590

Project No.
12502.002

Photo No. 38

View of Direction of Photo:

NW

Description:

Diaz Road approx. 1.6 miles north of Rancho CA Rd.



Photo No. 39

View of Direction of Photo:

West

Description:

Diaz Road approx. 1.6 miles north of Rancho CA Rd.





Leighton Consulting, Inc.

PHOTOGRAPHIC RECORD

1/28/2020

Client Name:
David Evans and Associates, Inc.

Site Location: Diaz Road (between Rancho California Rd & Cherry St.), Temecula, CA 92590

Project No.
12502.002

Photo No. 40

View of Direction of Photo:

West- NW

Description:

Diaz Road approx. 1.7 miles north of Rancho CA Rd.



Photo No. 41

View of Direction of Photo:

West- NW

Description:

Diaz Road approx. 1.7 miles north of Rancho CA Rd.





Leighton Consulting, Inc.

PHOTOGRAPHIC RECORD

1/28/2020

Client Name:
David Evans and Associates, Inc.

Site Location: Diaz Road (between Rancho California Rd & Cherry St.), Temecula, CA 92590

Project No.
12502.002

Photo No. 42

View of Direction of Photo:

NW

Description:

Diaz Road approx. 1.8 miles north of Rancho CA Rd.



Photo No. 43

View of Direction of Photo:

West

Description:

Diaz Road approx. 1.8 miles north of Rancho CA Rd.





Leighton Consulting, Inc.

PHOTOGRAPHIC RECORD

1/28/2020

Client Name:
David Evans and Associates, Inc.

Site Location: Diaz Road (between Rancho California Rd & Cherry St.), Temecula, CA 92590

Project No.
12502.002

Photo No. 44

View of Direction of Photo:

NW

Description:

Diaz Road approx. 1.9 miles north of Rancho CA Rd.



Photo No. 45

View of Direction of Photo:

West

Description:

Diaz Road approx. 1.9 miles north of Rancho CA Rd.





Leighton Consulting, Inc.

PHOTOGRAPHIC RECORD

1/28/2020

Client Name:
David Evans and Associates, Inc.

Site Location: Diaz Road (between Rancho California Rd & Cherry St.), Temecula, CA 92590

Project No.
12502.002

Photo No. 46

View of Direction of Photo:

NW

Description:

Diaz Road approx. 2.0 miles north of Rancho CA Rd.



Photo No. 47

View of Direction of Photo:

West

Description:

Diaz Road approx. 2.0 miles north of Rancho CA Rd.





Leighton Consulting, Inc.

PHOTOGRAPHIC RECORD

1/28/2020

Client Name:
David Evans and Associates, Inc.

Site Location: Diaz Road (between Rancho California Rd & Cherry St.), Temecula, CA 92590

Project No.
12502.002

Photo No. 48

View of Direction of Photo:

NW

Description:

Undeveloped portion of Diaz Road Extension

Diaz Road approx. 2.1 miles north of Rancho CA Rd.



Photo No. 49

View of Direction of Photo:

West

Description:

Undeveloped portion of Diaz Road extension

Diaz Road approx. 2.1 miles north of Rancho CA Rd.





Leighton Consulting, Inc.

PHOTOGRAPHIC RECORD

1/28/2020

Client Name:
David Evans and Associates, Inc.

Site Location: Diaz Road (between Rancho California Rd & Cherry St.), Temecula, CA 92590

Project No.
12502.002

Photo No. 50

View of Direction of Photo:

SE

Description:

Undeveloped portion of Diaz Road extension looking back to developed portion of Diaz Road (in far background)



Photo No. 51

View of Direction of Photo:

NW

Description:

Construction equipment and dumped debris (trees and washing mashing) at approx. 2.1 miles north of Rancho CA Rd.





Leighton Consulting, Inc.

PHOTOGRAPHIC RECORD

1/28/2020

Client Name:
David Evans and Associates, Inc.

Site Location: Diaz Road (between Rancho California Rd & Cherry St.), Temecula, CA 92590

Project No.
12502.002

Photo No. 52

View of Direction of Photo:

NW

Description:

Pipeline construction at northwest end of proposed Diaz road expansion project.



Photo No. 53

View of Direction of Photo:

NE

Description:

Enclosure for Rancho California Water District Well #101.

Adjoining east of proposed Diaz Rd expansion project near its intersection with projection of Cherry St.





Leighton Consulting, Inc.

PHOTOGRAPHIC RECORD

1/28/2020

Client Name:
David Evans and Associates, Inc.

Site Location: Diaz Road (between Rancho California Rd & Cherry St.), Temecula, CA 92590

Project No.
12502.002

Photo No. 54

View of Direction of Photo:

NE

Description:

Adjoining NE of end of Proposed project. Cherry St in far background (view along its center alignment)



Photo No. 55

View of Direction of Photo:

NW

Description:

Adjoining NW end of proposed project - Solar Panel farm (background left)



Appendix C
Phase I Owner and User Questionnaires



Leighton



Phase I ESA Users Questionnaire

Project Name: Diaz Road Expansion (PW17-25) (between Rancho Cal. Rd. & Cherry St.)

Complete and Correct Address(es) of the Property and APN(s):

Diaz Road between Rancho California Road and Cherry Street

User Company Name:

City of Temecula

User Name/Title:

Avlin Odviar / Senior Civil Engineer

User Phone/Email: 951-693-3969 / Avlin.Odviar@TemeculaCA.gov

Interviewee Name and Relationship to Project:

Avlin Odviar, Owner Representative

Site Owner: City of Temecula

Reason Phase I is required:

ENVIRO CLEARANCE FOR CIRCULATION PROJECT.

Type of property:

PUBLIC RIGHT OF WAY . ROADWAY.

Type of property transaction (e.g., Sale, purchase, exchange):

NOT APPLICABLE .

Any scope of services beyond the ASTM Practice E 1527:

UNKNOWN .

All Parties that will rely on the Phase I report:

GENERAL PUBLIC AS REQ'D BY LAW.

Name and Contact Information for Site Contact:

AVLIN ODVIAR , CITY OF TEMECULA

Any special terms or conditions:

NOT APPLICABLE .

Any other pertinent knowledge or experience with the property (e.g., prior reports, documents, correspondence concerning the environmental conditions of the property):

NONE .

(1). Environmental cleanup liens that are filed or recorded against the site (40 CFR 312.25).

Did a search of recorded land title records (or judicial records where appropriate identify any environmental liens filed or recorded against the property under federal, tribal, state or local law? Yes | No

If Yes, Describe: NO SEARCH CONDUCTED.

(2). Activity and land use limitations (AULs) that are in place on the site or that have been filed or recorded in a registry (40 CFR 312.26).

Did a search of recorded land title records (or judicial records where appropriate) identify any AULs, such as engineering controls, land use restrictions or institutional controls that are in place at the property and/or have been filed or recorded against the property under federal, tribal, state or local law? Yes | No

If Yes, Describe: NO SEARCH CONDUCTED.

(3). Specialized knowledge or experience of the person seeking to qualify for the Landowners Liability Protections (LLP) (40 CFR 312.28).

Do you have any specialized knowledge or experience related to the property or the property or nearby properties? For example, are you involved in the same line of business as the current or former occupants of the property or an adjoining property so that you would have specialized knowledge of the chemicals and processes used by this type of business?

Yes | No

If Yes, Describe: NOT APPLICABLE.

(4). Relationship of the purchase price to the fair market value of the property if it were not contaminated (40 DRF 312.29).

Does the purchase price being paid for this property reasonably reflect the fair market value of the property?

Yes | No

If you conclude that there is a difference, have you considered whether the lower purchase price is because contamination is known or believed to be present at the property? Yes | No

If Yes, Describe: NOT APPLICABLE.

(5). Commonly known or reasonable ascertainable information about the property (40 CFR 312.30).

Are you aware of commonly known or *reasonably ascertainable* information about the property that would help the *environmental professional* to identify conditions indicative of releases or threatened releases? For example, as user,

- (a.) Do you know the past uses of the property? Yes | No
- (b.) Do you know of specific chemicals that are present or once were present at the property? Yes | No
- (c.) Do you know of spills or other chemical releases that have taken place at the property? Yes | No
- (d.) Do you know of any environmental cleanups that have taken place at the property? Yes | No

If Yes, Describe:

(6). The degree of obviousness of the presence of likely presence of contamination at the property, and the ability to detect the contamination by appropriate investigation (40 CFR 312.31).

Based on your knowledge and experience related to the *property*, are there any *obvious* indicators that point to the presence or likely presence of contamination at the *property*? Yes | No

If Yes, Describe:

Amir R. D.

Signature

FEB. 6, 2020

Date





Phase I ESA Owner/Site Contact Interview Form

Interviewee Name: Avlin Odviar	Title: Senior Civil Engineer
Address: 41000 Main Street, Temecula, CA 92590	Phone: 951-693-3969
Relationship to Property: Owner Representative	
Name of Property Owner: City of Temecula	
Address of Property Owner: 41000 Main Street, Temecula, CA 92590	
Site Name: Diaz Road Expansion (PW17-25) (between Rancho Calif. Rd & Cherry St.)	
Property Address: Diaz Road between Rancho California Road and Cherry Street	
Previous Street Names/Numbers: NA	
General Business Type/Present Property Use: Public Roadway	
Property Utilization during Ownership: Public Roadway	
Assessor Parcel #: N/A	Grant Total Square Footage: NA
Total # of Buildings: NA	Date Built: NA
Name and Address of Past Owners (include dates of ownership): UNKNOWN.	
Past Property Uses (include dates): Roadway	
Source of Potable Water Supply (municipal/groundwater wells): Rancho California Water District	
Sewage Disposal (municipal/septic) (provide name of utility): Eastern Municipal Water District	
Means of Heating/Cooling (gas, electric, heating oil, etc.): NA	
Fuel Source for Heating/Air Conditioning (provide name of utility): NA	
Neighboring Property Types (commercial/industrial/residential): Commerical/Industrial/Municipal/On	
Current Uses of Adjoining Properties:	
North:	Open Space
South:	Various Industrial and Commercial Properties
East:	Murrieta Creek
West:	Various Industrial and Commercial Properties

ARE THERE NOW, OR HAVE THERE BEEN IN THE PAST, ANY OF THESE ITEMS ONSITE OR ON ADJACENT PROPERTIES:

ITEM	YES	NO	UNK	ADJACENT PROPERTY
• Hazardous Materials			✓	
• Hazardous Waste			✓	
• MSDS Sheets			✓	
• Underground Storage Tanks (USTs)			✓	
• Aboveground Storage Tanks (ASTs)			✓	
• Vent Pipes, fill pipes, or access ways indicating a fill pipe to an underground storage area			✓	
• Odors			✓	
• Drums			✓	
• Electrical or hydraulic equipment known to contain Polychlorinated Biphenyls (PCBs)			✓	
• Stained soil or surfaces			✓	
• Drains	✓			
• Sumps			✓	
• Clarifier			✓	
• Pits, ponds, or lagoons			✓	
• Stressed vegetation			✓	
• Areas for dumping solid waste (landfill)			✓	
• Wastewater			✓	
• Wells (groundwater, oil, and/or gas)			✓	
• Septic Systems			✓	
• Fill Material (if fill material is on site, please state source of fill)			✓	



ADDITIONAL QUESTIONS:	YES	NO	UNK	REMARKS
Has the Site been used as any of the following: gas station, motor repair facility, commercial printing facility, metal plating, dry cleaners, photo developing laboratory, junkyard, or landfill, or as a waste treatment, storage, disposal, processing, or recycling facility? If so, state which type of facility.			✓	
Are you aware of any Phase I or Phase II environmental site assessments, soil sampling reports, geotechnical or geologic reports, environmental compliance audit reports, environmental permits, registrations for USTs or ASTs, community right-to-know plans, environmental safety plans or reports regarding hazardous waste generation for the Site?			✓	
Do you know of any notices or correspondence from any government agency relating to past or current violations of environmental laws with respect to the Site or relating to environmental liens encumbering the Site?			✓	
Do you know of any pending, threatened, or past litigation or administrative proceedings relevant to hazardous substances or petroleum products in, on or from the Site?			✓	
Do you know of any notices from any governmental entity regarding any possible violation of environmental laws or possible liability relating to hazardous substances or petroleum products?			✓	
Do you know of any environmental concerns associated with the Site? If so please state in remarks column.			✓	
Do you know of any environmental concerns associated with any adjacent or nearby properties? If so please state in remarks column.			✓	

Additional Comments:

NONE.

Preparer presents that to the best of the preparer's knowledge the above statements and facts are true and correct, and to the best of the preparer's actual knowledge no material facts have been suppressed or misstated.

Art R.O.

Signature

FEB. 6, 2020

Date



Appendix D
Environmental Lien Report



Leighton



The NETR Environmental Lien and AUL Search Report

**DENDY PARKWAY AND DIAZ ROAD
TEMECULA, CALIFORNIA**

Friday, February 7, 2020

Project Number: L20-00178

2055 East Rio Salado Parkway
Tempe, Arizona 85281

Telephone: 480-967-6752
Fax: 480-966-9422

ENVIRONMENTAL LIEN AND AUL REPORT

The NETR Environmental LienSearch Report provides results from a search of available current land title records for environmental cleanup liens and other activity and use limitations, such as engineering controls and institutional controls.

A network of professional, trained researchers, following established procedures, uses client supplied property information to:

- search for parcel information and/or legal description;
- search for ownership information;
- research official land title documents recorded at jurisdictional agencies such as recorders' office, registries of deed, county clerks' offices, etc.;
- access a copy of the deed;
- search for environmental encumbering instrument(s) associated with the deed;
- provide a copy of any environmental encumbrance(s) based upon a review of key words in the instrument(s) (title, parties involved and description); and
- provide a copy of the deed or cite documents reviewed;

Thank you for your business

Please contact NETR at 480-967-6752
with any questions or comments

Disclaimer - Copyright and Trademark Notice

This report was prepared for the use of Nationwide Environmental Title Research, and Leighton Consulting Inc., exclusively. This report is neither a guarantee of title, a commitment to insure, nor a policy of title insurance. **NO WARRANTY, EXPRESSED OR IMPLIED, IS MADE WHATSOEVER IN CONNECTION WITH THIS REPORT.** Nationwide Environmental Title Research (NETR) specifically disclaims the making of any such warranties, including without limitation, merchantability or fitness for a particular use or purpose. The information contained in this report is retrieved as it is recorded from the various agencies that make it available. The total liability is limited to the fee paid for this report.

Copyright 2006 by Nationwide Environmental Title Research. All rights reserved. Reproduction in any media or format, in whole or in part, of any report or map of Nationwide Environmental Title Research, or its affiliates, is prohibited without prior written permission

NETR and its logos are trademarks of Nationwide Environmental Title Research or its affiliates. All other trademarks used herein are the property of their respective owners.

ENVIRONMENTAL LIEN AND AUL REPORT

The NETR Environmental Lien Search Report is intended to assist in the search for environmental liens filed in land title records.

TARGET PROPERTY INFORMATION

ADDRESS

Dendy Parkway and Diaz Road
Temecula, California

RESEARCH SOURCE

Source: Riverside County Assessor
Riverside County Recorder

DEED INFORMATION

Type of Instrument: Grant Deed

Grantor: No. 50 Center City Associates, a California limited partnership

Grantee: City of Temecula, a municipal corporation

Deed Dated: 04/15/1992
Deed Recorded: 04/23/1992
Instrument: 11992-146241

LEGAL DESCRIPTION

Parcel 2, as shown on map of record in Book 1, Page 23 of Official maps, being a subdivision of a portion of Parcel 1 of Parcel Map Number 4646, according to the map or plat thereof, as filed of record in Book 6, Page 75, Riverside County, State of California

Assessor's Parcel Number(s): 909-370-050

ENVIRONMENTAL LIEN

Environmental Lien: Found Not Found

OTHER ACTIVITY AND USE LIMITATIONS (AULs)

Other AULs: Found Not Found

ENVIRONMENTAL LIEN AND AUL REPORT

TARGET PROPERTY INFORMATION

ADDRESS

Dendy Parkway and Diaz Road
Temecula, California

RESEARCH SOURCE

Source: Riverside County Assessor
Riverside County Recorder

DEED INFORMATION

Declaration of Dedication by Rancho California Water District, a public corporation irrevocably dedicated the subject parcel in perpetuity for public road purposes, including public utility and public service uses, as filed in Instrument 168396 recorded 8/29/1977. The subject parcel is assessed in the name of Santa Rosa Ranches Water District.

LEGAL DESCRIPTION

That portion of the Murrieta Reservation in the Temecula Rancho, as shown on map of Temecula Land and Water Company, as per map recorded in Book 8 Page 359 of Maps, situated and lying in the City of Temecula, Riverside County, State of California

Assessor's Parcel Number(s): 909-120-006

ENVIRONMENTAL LIEN

Environmental Lien: Found Not Found

OTHER ACTIVITY AND USE LIMITATIONS (AULs)

Other AULs: Found Not Found

168396

*Rancho California Water District
Book 174*

DECLARATION OF DEDICATION

RECEIVED FOR RECORD

AUG 29 1977

30 Min. Past 9 o'Clock A.M.

At Request of

Rancho California Water District

Book 1977, Page 168396

Recorded in Official Records

of Riverside County, California

W.H. DeLong Recorder

FEES \$

Rancho California Water District, a public corporation hereby irrevocably dedicates in perpetuity for public road purposes, including public utility and public service uses, the real property in the County of Riverside, State of California, described as follows:

See Attached EXHIBIT "A".....

...."together with the privilege and right to extend and maintain embankment and excavation slopes upon the adjoining real property and beyond the limits of the above described property as necessary and where required for the construction and maintenance of a width of road suitable to meet the road width standard requirements of the governing body having jurisdiction."

Dated 8/23/77

[Signature]
Rancho California Water District

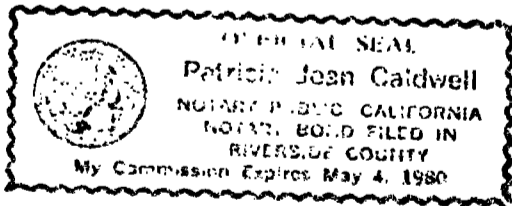
STATE OF CALIFORNIA
COUNTY OF RIVERSIDE SS.

On August 23, 1977, before me, the undersigned, a Notary Public in and for said County and State, personally appeared Jon A. Lundin

known to me to be the person whose name subscribed to the within instrument and acknowledged that he executed the same.

WITNESS my hand and official seal.

SEAL



Patricia Jean Caldwell
Notary Public in and for said County and State
Patricia Jean Caldwell

168396

The land referred to in this report is situated in the County of Riverside, State of California, and is described as follows:

That portion of the Murrieta Reservation in the Temecula Rancho, in the County of Riverside, State of California, as shown on the map of Temecula Land and Water Company, as per map recorded in Book 8 Page 359 of Maps, in the Office of the County Recorder of San Diego County, California, more particularly described as follows:

Beginning at the Northerly corner of Parcel Six of the Parcel Map recorded in Book 1, Page 97 in the Office of the County Recorder, Riverside County said corner being the centerline intersection of Diaz Road and Rancho California boundary.

Thence along Rancho California boundary line, North $44^{\circ}54'44''$ East, a distance of 50.88 feet.

Thence North $34^{\circ}21'50''$ West, a distance of 88.29 feet, to the beginning of a tangent curve, concave to the West, having a radius of 1,070 feet.

Thence Northwest along the arc of said curve, through a central angle of $27^{\circ}36'32''$, a distance of 515.60 feet.

Thence North $61^{\circ}58'22''$ West, a distance of 569.85 feet more or less to a point which intercepts the boundary line of Parcel Map 4646, recorded in Book 6, Page 75, in the Office of the County Recorder, Riverside County.

Thence along said line South $45^{\circ}22'02''$ West, a distance of 104.76 feet.

Thence South $61^{\circ}58'22''$ East, a distance of 601.07 feet to the beginning of a tangent curve, concave to the West having a radius of 970 feet.

Thence Southeasterly along the arc of said curve through a central angle of $27^{\circ}36'32''$, a distance of 467.41 feet.

Thence South $34^{\circ}21'50''$ East, a distance of 107.23 feet more or less to a point which intercepts the Rancho California boundary line.

Thence along said boundary line North $44^{\circ}54'44''$ East, a distance of 50.88 feet to the true point of beginning.

Reserving therefrom a perpetual non-exclusive easement and right-of-way for pipeline or pipelines, together with incidental appurtenances, connections, and structures in, over, under, upon, along, through and across the above described land.

Exhibit "A"

168396

P.M. 4-46

DIAZ RD.

345°22'00" W
104.76

L. GINSBERG

W. D. BALOGH

CONTOUR

44°04'30" E

POINT OF BEGINNING

DIAZ RD.

PARCEL 6
P.M. 3/97

END RECORDED DOCUMENT

W. D. BALOGH, COUNTY RECORDER

Record

First American Title Insurance Company

AND WHEN RECORDED MAIL THIS DEED AND, UNLESS OTHERWISE SHOWN BELOW, MAIL TAX STATEMENTS TO:

CITY OF TEMECULA
Attn: David F. Dixon
43174 Business Park Drive
Temecula, CA 92590

RECEIVED FOR RECORD
AT 2:00 O'CLOCK

APR 23 1992

Notary Public - California
Helen D. Kirkpatrick
Riverside County, California
My Comm. Expires MAR 05, 1993

ESCROW NO. 6075
TITLE ORDER NO.

SPACE ABOVE THIS LINE FOR RECORDER'S USE

GRANT DEED

The undersigned grantor(s) declare(s):

Documentary transfer tax is \$ - 0 - Exempt A.P.N.

) computed on full value of property conveyed, or
() computed on full value less value of liens and encumbrances remaining at time of sale.
() Unincorporated area: () City of Temecula, and

By this instrument dated April 15, 1992, for a valuable consideration

NO. 50 CENTER CITY ASSOCIATES, a California Limited Partnership

hereby GRANTS to CITY OF TEMECULA, a municipal corporation

the following described real property in the City of Temecula
County of Riverside, State of _____

SEE ATTACHED LEGAL DESCRIPTION SHOWN AS EXHIBIT "A."

STATE OF CALIFORNIA,
COUNTY OF _____

On _____ before me, ss. _____
the undersigned, a Notary Public in and for said County and State,
personally appeared _____

No. 50 CENTER CITY ASSOCIATES
a Calif. limited partnership

Billy J. Dandy and EDWARD W. BARRSDALE
general partner

STATE OF CALIFORNIA
COUNTY OF Riverside, ss. _____

On April 17, 1992 before me, the undersigned, a Notary Public in and for
said State, personally appeared Billy J. Dandy and EDWARD W. BARRSDALE

Billy J. Dandy and EDWARD W. BARRSDALE
Ie,

personally known to me (or proved to me on the basis of satisfactory evidence) to be the person that executed the within instrument as General partner(s).

on behalf of No. 50 Center City Associates, the partnership therein named and acknowledged to me that the partnership executed it.

WITNESS my hand and official seal.

Signature Helen D. Kirkpatrick



(This area for official notarial seal)

DIRECTED ABOVE.

City & State

1938944-1

8

First American Title Insurance Company

AND WHEN RECORDED MAIL THIS DEED AND, UNLESS OTHERWISE SHOWN BELOW, MAIL TAX STATEMENTS TO:

CITY OF TEMECULA
Attn: David F. Dixon
43174 Business Park Drive
Temecula, CA 92590

ESCROW NO. 6075
TITLE ORDER NO.

RECEIVED FOR RECORD
AT 2:08 OCLOCK

APR 23 1992

Notary Public in State of California

[Signature]
Notary Public
Fees \$.

SPACE ABOVE THIS LINE FOR RECORDER'S USE

GRANT DEED

The undersigned grantor(s) declare(s):

Documentary transfer tax is \$ - *0 - Exempt* A.P.N.

() computed on full value of property conveyed, or
() computed on full value less value of liens and encumbrances remaining at time of sale.
() Unincorporated area: () City of *Temecula*, and

By this instrument dated April 15, 1992, for a valuable consideration

NO. 50 CENTER CITY ASSOCIATES, a California Limited Partnership

hereby GRANTS to CITY OF TEMECULA, a municipal corporation

the following described real property in the City of Temecula
County of Riverside, State of

SEE ATTACHED LEGAL DESCRIPTION SHOWN AS EXHIBIT "A."

STATE OF CALIFORNIA,
COUNTY OF _____

On _____ before me
the undersigned, a Notary Public in and for said County and State,
personally appeared _____ ss

No. 50 CENTER CITY ASSOCIATES
a Calif limited partnership

By: *Billy J. Dandy* G.P.
Billy J. Dandy, general partner

proved to me on the basis of satisfactory evidence to be the person(s)
whose name(s) is/are subscribed to the within instrument, and
acknowledged to me that he/she they executed the same.

By: *Edward W. Barksdale* G.P.
Edward W. Barksdale,
general partner

WITNESS my hand and official seal.

Helen D. Kirkpatrick



MAIL TAX STATEMENTS TO PARTY SHOWN ON FOLLOWING LINE; IF NO PARTY IS SHOWN, MAIL AS DIRECTED ABOVE.

APD73D

Name

Street Address

City & State

1938 944-1

CONSENT

The City of Temecula hereby consents to the grant of real property set forth hereto.

CITY OF TEMECULA

By: *June S. Greek*
June S. Greek
City Clerk

[SEAL]

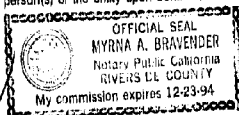
STATE OF CALIFORNIA
COUNTY OF Riverside ss.

On April 23, 1992 before me, the undersigned,
personally appeared June S. Greek

_____ personally known to me (or proved to me on the basis of satisfactory evidence) to be the person(s) whose name(s) is/are subscribed to the within instrument and acknowledged to me that he/she/they executed the same in his/her/their authorized capacity(ies), and that by his/her/their signature(s) on the instrument the person(s) or the entity upon behalf of which the person(s) acted, executed the instrument.

WITNESS my hand and official seal.

Signature *Myrna A. Bravender*



(This area for official notarial seal)

3006 (1/81) (General) First American Title Company

Exhibit "A"

THAT PORTION OF PARCEL 1 OF PARCEL MAP NO. 4646, AS SHOWN BY MAP ON FILE IN BOOK 6 PAGE 75 OF PARCEL MAPS, RECORDS OF RIVERSIDE COUNTY, CALIFORNIA, DESCRIBED AS FOLLOWS:

BEGINNING AT THE MOST NORTHERLY CORNER OF SAID PARCEL 1;
THENCE ALONG THE NORTHEASTERLY LINE OF SAID PARCEL 1 (SAID NORTHEASTERLY LINE ALSO BEING THE CENTERLINE OF A RIVER CHANNEL EASEMENT TO THE COUNTY OF RIVERSIDE), SOUTH 41 DEGREES 42' 22" EAST 19.08 FEET TO THE BEGINNING OF A TANGENT 4000.00 FOOT RADIUS CURVE CONCAVE NORTHEASTERLY;
THENCE SOUTHEASTERLY ALONG THE ARC OF SAID CURVE THROUGH A CENTRAL ANGLE OF 6 DEGREES 36' 30", A DISTANCE OF 461.35 FEET;
THENCE TANGENT TO SAID CURVE SOUTH 48 DEGREES 18' 52" EAST 482.01 FEET;
THENCE LEAVING SAID NORTHEASTERLY BOUNDARY SOUTH 43 DEGREES 58' 46" WEST 1387.89 FEET TO THE BEGINNING OF A TANGENT 850.00 FOOT RADIUS CURVE CONCAVE NORTHWESTERLY;
THENCE SOUTHWESTERLY ALONG THE ARC OF SAID CURVE, THROUGH A CENTRAL ANGLE OF 25 DEGREES 52' 42" A DISTANCE OF 383.91 FEET;
THENCE NORTH 41 DEGREES 50' 22" WEST 1001.63 FEET;
THENCE NORTH 48 DEGREES 09' 38" EAST 1680.60 FEET TO THE POINT OF BEGINNING.

Exhibit "A"

Copy

B.M-61
75

IN THE COUNTY OF RIVERSIDE, STATE OF CALIFORNIA

SHEET 1 OF 1 SHEET

PARCEL MAP

4646

BEING A PORTION OF THE MURRIETA PORTION OF THE TEMECULA RANCHO AS SHOWN BY MAP OF THE TEMECULA LAND AND WATER COMPANY ON FILE IN BOOK 8 PAGE 359 OF MAPS RECORDS OF COUNTY OF SAN DIEGO, STATE OF CALIFORNIA.

RECORDER'S CERTIFICATE:
FILED THIS 16 DAY OF November 1972,
AT 11:58 A.M. IN BOOK 6 OF PARCEL
MAPS AT PAGE 75 AT THE
REQUEST OF THE COUNTY SURVEYOR.
W.D. BALOGH
COUNTY RECORDER
FEE \$5.00
NO. 152912 BY: Ann M. Naugh
DEPUTY

DATE
8-72

SCALE
1"=500'

McINTIRE & QUIROS, INC.

SURVEYOR'S CERTIFICATE:

THIS MAP WAS PREPARED BY ME OR UNDER MY DIRECTION AND IS BASED UPON A FIELD SURVEY IN CONFORMANCE WITH THE REQUIREMENTS OF THE SUBDIVISION MAP ACT AT THE REQUEST OF KAISER AETNA, A CALIFORNIA GENERAL PARTNERSHIP, ON SEPTEMBER 26, 1972 I HEREBY CERTIFY THAT ALL PROVISIONS OF APPLICABLE STATE LAW AND LOCAL ORDINANCES HAVE BEEN COMPLIED WITH.

John Q. Adams
JOHN Q. ADAMS
REGISTERED CIVIL ENGINEER N^o 11473

COUNTY SURVEYOR'S CERTIFICATE:

THIS MAP HAS BEEN EXAMINED THIS 16 DAY OF November, 1972, FOR CONFORMANCE WITH THE REQUIREMENTS OF SECTION 11575 OF THE SUBDIVISION MAP ACT.

B. DOUGLAS POWELL
COUNTY SURVEYOR
BY: William H. Hunter
DEPUTY

BASIS OF BEARING

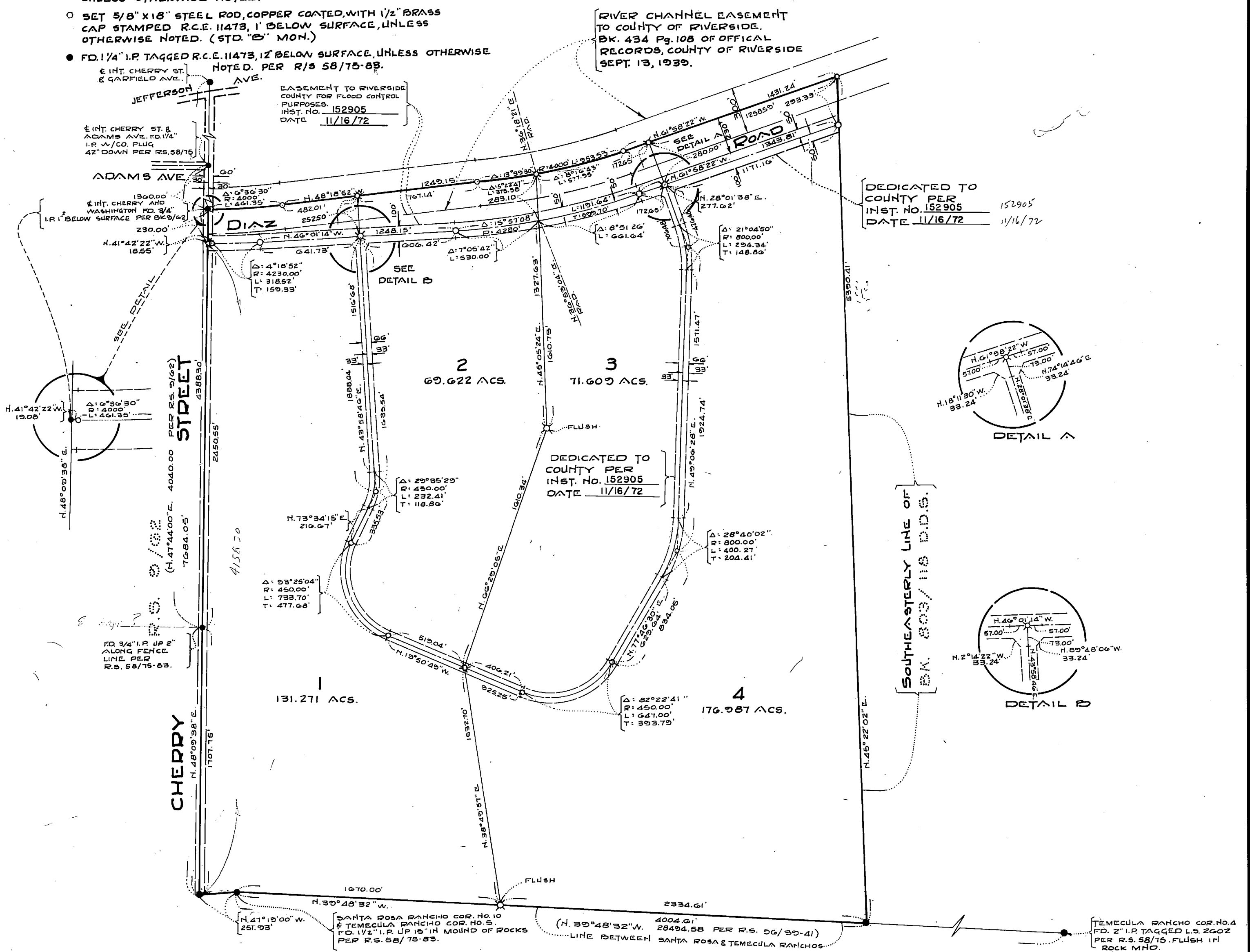
THE LINE BETWEEN SANTA ROSA RANCHO AND TEMECULA RANCHO IS N. 39° 48' 32" W. PER R.S. 56/75-83. SAID BEARING BEING BASED ON THE CALIFORNIA COORDINATE SYSTEM ZONE G.

MONUMENT NOTES:

- SET 1/4" X 1/8" I.P. TAGGED R.C.E. 11473, 1' BELOW SURFACE UNLESS OTHERWISE NOTED.
- SET 5/8" X 1/8" STEEL ROD, COPPER COATED, WITH 1/2" BRASS CAP STAMPED R.C.E. 11473, 1' BELOW SURFACE, UNLESS OTHERWISE NOTED. (STD. "B" MON.)
- FD. 1/4" I.P. TAGGED R.C.E. 11473, 12" BELOW SURFACE, UNLESS OTHERWISE NOTED. PER R/S 56/75-83.

NOTES:

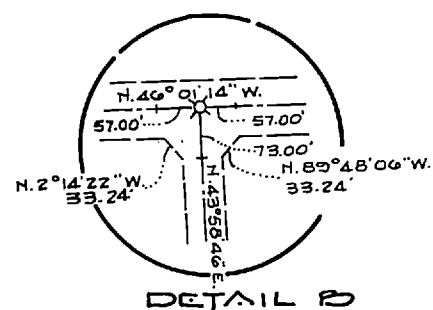
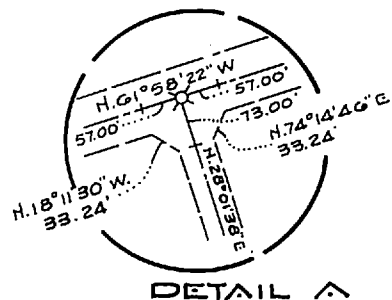
- ROADWAY EASEMENTS ARE SHOWN THIS:
- ALL ACREAGE SHOWN INDICATES GROSS AREA.
- ACREAGE WITHIN BLUE BORDER IS 449.489 ACRES



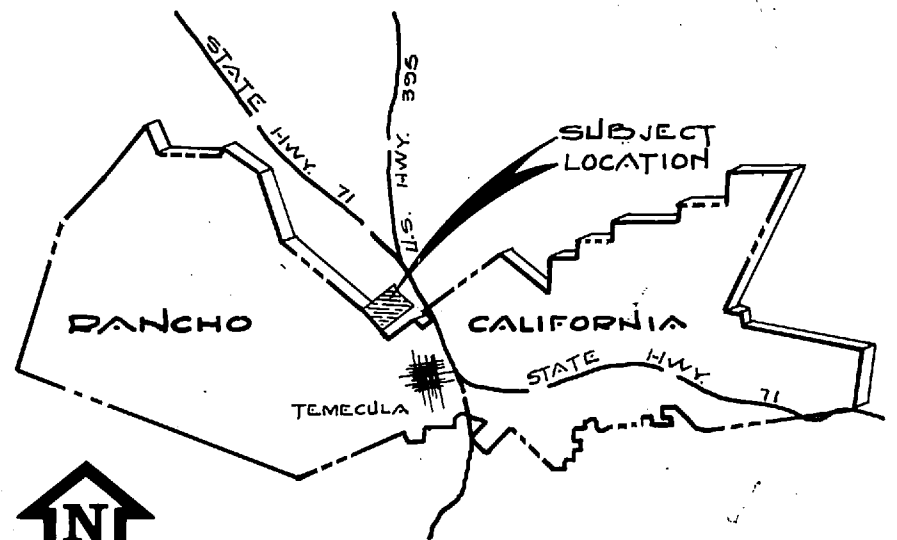

DEDICATED TO COUNTY PER INST. NO. 152905 DATE 11/16/72

DEDICATED TO COUNTY PER INST. NO. 152905 DATE 11/16/72

SOUTHEASTERLY LINE OF BK. 603/116 D.D.S.



SANTA ROSA RANCHO
R.S. 56/39-41



PM 6/75

NUMBER OF PARCELS = 3
NUMBER OF LETTERED LOTS = 3
GROSS AREA = 40.001 AC.
NET AREA = 34.332 AC.

IN THE CITY OF TEMECULA, COUNTY OF RIVERSIDE, STATE OF CALIFORNIA

SHEET 1 OF 3 SHEETS

OFFICIAL MAP

BEING A SUBDIVISION OF A PORTION OF PARCEL 1 AS SHOWN ON PARCEL MAP NO. 4646 ON FILE IN BOOK 6, PAGE 75 OF PARCEL MAPS, RECORDS OF RIVERSIDE COUNTY, CALIFORNIA.



RECORDER'S STATEMENT

FILED THIS 2nd DAY OF April, 2013.
AT 2:55 PM IN BOOK 1 OF OFFICIAL
MAPS, AT PAGE 23-25, AT THE REQUEST OF
THE CITY CLERK, CITY OF TEMECULA
NO. 2013-0156584
FEE 80
LARRY W. WARD, COUNTY ASSESSOR-
CLERK-RECORDER
BY: [Signature] DEPUTY

~~SUBDIVISION GUARANTEE BY~~
~~FIRST AMERICAN TITLE COMPANY~~

RESOLUTION NO. 13-15

A RESOLUTION OF THE CITY COUNCIL OF THE CITY OF TEMECULA ADOPTING AN OFFICIAL MAP AND SUBDIVIDING A PORTION OF PARCEL 1 AS SHOWN ON PARCEL MAP NO. 4646 ON FILE IN BOOK 6, PAGE 75 OF PARCEL MAPS, RECORDS OF RIVERSIDE COUNTY, CALIFORNIA, IN THE CITY OF TEMECULA, COUNTY OF RIVERSIDE, STATE OF CALIFORNIA.

THE CITY COUNCIL OF THE CITY OF TEMECULA DOES HEREBY RESOLVE AS FOLLOWS:

SECTION 1. FINDINGS. THE CITY COUNCIL DOES HEREBY FIND DETERMINE AND DECLARE THAT:

A. DIVISION 3 OF TITLE 7 OF THE CALIFORNIA GOVERNMENT CODE AUTHORIZES THE CITY COUNCIL TO DIRECT THE CITY ENGINEER TO CAUSE TO HAVE AN OFFICIAL MAP PREPARED OF PORTIONS OF THE CITY;

B. THE CITY ENGINEER HAS BEEN DIRECTED BY THE CITY COUNCIL TO HAVE AN OFFICIAL MAP PREPARED PURSUANT TO SAID DIVISION 3 OF TITLE 7 OF THE CALIFORNIA GOVERNMENT CODE;

C. UNDER THE DIRECTION OF THE CITY ENGINEER, A FIELD SURVEY WAS DONE AND AN OFFICIAL MAP PREPARED BY WILLIAM L. GREEN, A LICENSED SURVEYOR, NUMBER L.S. 4547;

D. THE CITY OF TEMECULA OWNS A PORTION OF LAND IN FEE IN PARCEL 1 AS SHOWN ON PARCEL MAP NO. 4646 ON FILE IN BOOK 6, PAGE 75 OF PARCEL MAPS RECORDS OF RIVERSIDE COUNTY, CALIFORNIA;

E. SAID OFFICIAL MAP SUBDIVIDES ONE PARCEL OF LAND INTO THREE (3) PARCELS OF LAND OWNED BY THE CITY OF TEMECULA IN FEE;

SECTION 2. APPROVAL OF OFFICIAL MAP. THE CITY COUNCIL HEREBY APPROVES, ADOPTS AND CERTIFIES THE MAP CONSISTING OF THREE (3) SHEETS ATTACHED HERETO AS THE OFFICIAL MAP IN ACCORDANCE WITH THE PROVISIONS OF DIVISION 3 OF TITLE 7 OF THE CALIFORNIA GOVERNMENT CODE FOR THE USES AND PURPOSES THEREIN NAMED.

SECTION 3. DEDICATION TO PUBLIC. THE CITY OF TEMECULA HEREBY DEDICATES TO THE PUBLIC FOR STREET AND PUBLIC UTILITY PURPOSES, LOT A (DIAZ ROAD), LOT B (CHERRY STREET) AND LOT C (DENDY PARKWAY) AS SHOWN ON THIS MAP THAT IS APPROVED AND ADOPTED AS AN OFFICIAL MAP.

ALSO AS A CONDITION OF DEDICATION OF LOTS "A", "B" AND "C" THE OWNERS OF PARCELS 1 AND 2 WILL HAVE NO RIGHTS OF ACCESS EXCEPT THE GENERAL EASEMENTS OF TRAVEL, ALSO EXCEPTING THE ACCESS OPENINGS AS SHOWN ON THE OFFICIAL MAP. ANY CHANGE OF ALIGNMENT OR WIDTH THAT RESULTS IN THE VACATION THEREOF SHALL TERMINATE THIS CONDITION OF ACCESS RIGHTS AS TO THE PART VACATED.

SECTION 4. CERTIFICATION. THE CITY CLERK OF THE CITY OF TEMECULA IS HEREBY DIRECTED TO CERTIFY TO THE ADOPTION OF THIS RESOLUTION ATTESTED BY THE OFFICIAL SEAL OF THE CITY OF TEMECULA.

PASSED, APPROVED AND ADOPTED BY THE CITY COUNCIL OF THE CITY OF TEMECULA THIS 26TH DAY OF FEBRUARY, 2013.

[Signature]
MICHAEL S. NAGGAR, MAYOR

ATTEST:
[Signature]
SUSAN W. JONES MMC
CITY CLERK

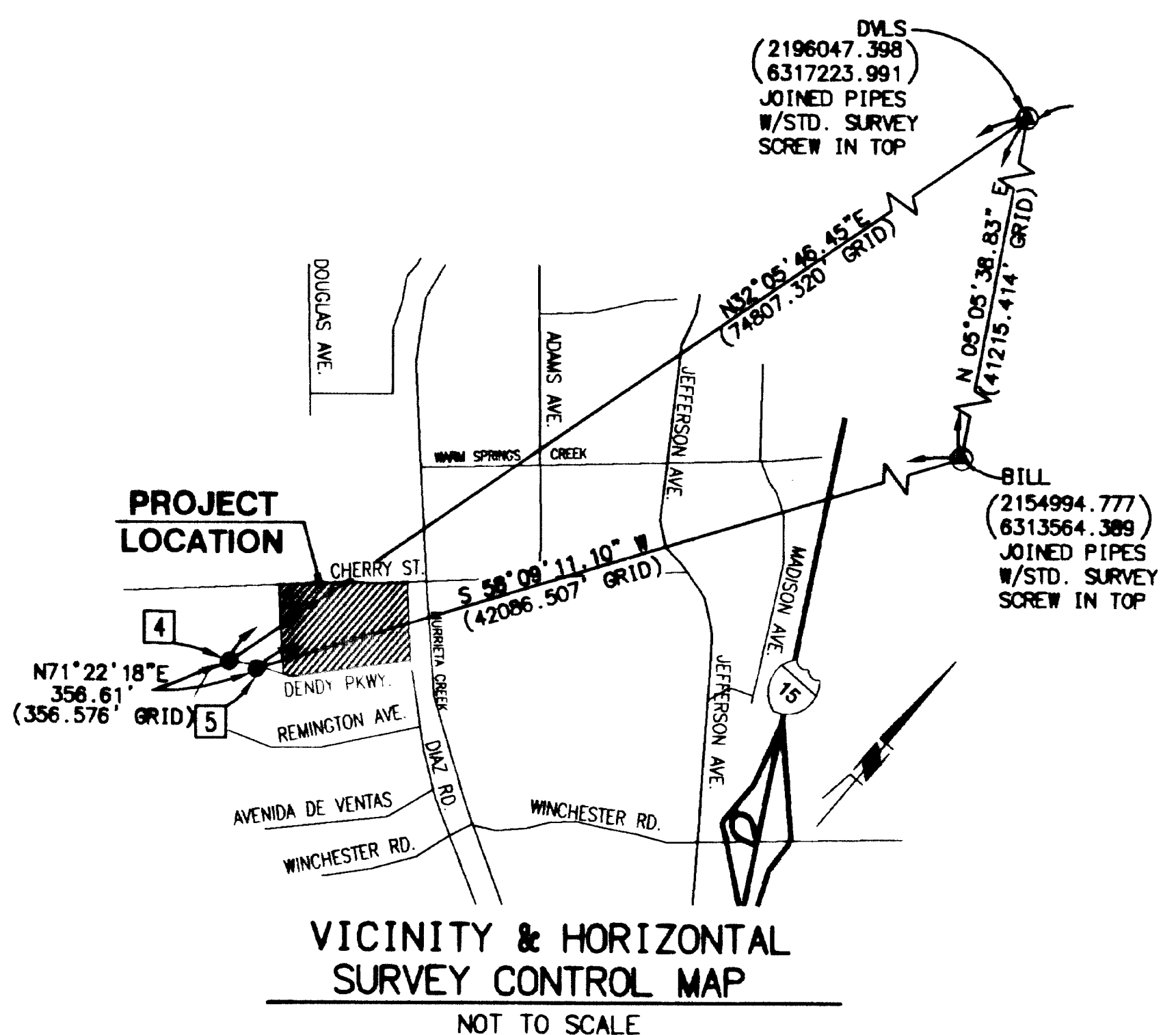
[SEAL]

STATE OF CALIFORNIA)
COUNTY OF RIVERSIDE) SS
CITY OF TEMECULA)

I, SUSAN W. JONES, MMC, CITY CLERK OF THE CITY OF TEMECULA, DO HEREBY CERTIFY THAT THE FOREGOING RESOLUTION NO. 13-15 WAS DULY AND REGULARLY ADOPTED AND IS SIGNED BY A MAJORITY OF THE MEMBERS OF THE CITY COUNCIL OF THE CITY OF TEMECULA AND THE MAYOR AS PRESIDING OFFICER OF SAID BODY AT A MEETING THEREOF HELD ON THE 26TH DAY OF FEBRUARY, 2013 BY THE FOLLOWING VOTE:

AYES: 5 COUNCIL MEMBERS: COMERCHERO, EDWARDS, ROBERTS, WASHINGTON, NAGGAR
NOES: 0 COUNCIL MEMBERS: NONE
ABSENT: 0 COUNCIL MEMBERS: NONE
ABSTAIN: 0 COUNCIL MEMBERS: NONE

[Signature]
SUSAN W. JONES, MMC
CITY CLERK



SURVEYOR'S STATEMENT

I HEREBY STATE THAT THIS OFFICIAL MAP HAS BEEN PREPARED BY ME OR UNDER MY SUPERVISION AND IS BASED UPON A FIELD SURVEY IN CONFORMANCE WITH THE REQUIREMENTS OF THE SUBDIVISION MAP ACT AND LOCAL ORDINANCES AT THE REQUEST OF THE CITY ENGINEER IN MAY 2012, THAT IT COMPLIES WITH SECTION 66499.52 AND DIVISION 3 OF TITLE 7 OF THE CALIFORNIA GOVERNMENT CODE, OFFICIAL MAPS PROVISION OF THE SUBDIVISION MAP ACT, AND THAT ALL PROVISIONS OF APPLICABLE STATE LAW AND CITY REGULATIONS HAVE BEEN COMPLIED WITH.

DATED: March 11, 2013
[Signature]
WILLIAM L. GREEN, L.S. 4547
EXPIRES: 9-30-14



CITY ENGINEER'S STATEMENT

I HEREBY STATE THAT THIS MAP WAS PREPARED AS DIRECTED BY THE CITY COUNCIL OF THE CITY OF TEMECULA AND HAS BEEN EXAMINED BY ME OR UNDER MY SUPERVISION AND THAT IT COMPLIES WITH DIVISION 3, OFFICIAL MAPS, OF THE SUBDIVISION MAP ACT OF THE STATE OF CALIFORNIA, THAT ALL PROVISIONS OF APPLICABLE STATE LAW AND CITY REGULATIONS HAVE BEEN COMPLIED WITH, AND THAT I AM SATISFIED THIS MAP IS TECHNICALLY CORRECT.

DATED: 3-21-, 2013.
[Signature]
KRIS R. WINCHAK, LS 6240 EXP. 3/31/14
FOR GREG BUTLER, CITY ENGINEER
(AS DELEGATED)
CITY OF TEMECULA



SIGNATURE OMISSIONS NOTE:
SEE SHEET NO. 2 FOR SIGNATURE OMISSIONS NOTE.

ENVIRONMENTAL CONSTRAINT NOTE

ENVIRONMENTAL CONSTRAINT SHEET AFFECTING THIS MAP IS ON FILE IN THE OFFICE OF THE CITY ENGINEER, CITY OF TEMECULA, IN E.C.S. BOOK T, PAGES 379. THIS AFFECTS ALL LOTS.

IN THE CITY OF TEMECULA, COUNTY OF RIVERSIDE, STATE OF CALIFORNIA

OFFICIAL MAP

BEING A SUBDIVISION OF A PORTION OF PARCEL 1 AS SHOWN ON PARCEL MAP NO. 4646 ON FILE IN BOOK 6, PAGE 75 OF PARCEL MAPS, RECORDS OF RIVERSIDE COUNTY, CALIFORNIA.



EASEMENT NOTES

- ① AN EASEMENT IN FAVOR OF THE COUNTY OF RIVERSIDE FOR RIVER CHANNEL, BANK PROTECTIONS WORK AND INCIDENTAL PURPOSES, REC. 9/13/39 IN BK 434, PG 108, O.R.
- ② THE EFFECT OF A DECLARATION OF DEDICATION, PURPORTING TO IRREVOCABLY DEDICATE IN PERPETUITY FOR PUBLIC ROAD, PUBLIC UTILITY AND PUBLIC SERVICE PURPOSES, THE PROPERTY DESCRIBED THEREIN, REC. 11/16/72 AS INST. NO. 152905, O.R.
THE EFFECT OF A RESOLUTION BY THE RIVERSIDE COUNTY BOARD OF SUPERVISORS ACCEPTING SAID OFFER OF DEDICATION FOR THE PURPOSE OF VESTING TITLE IN THE COUNTY OF RIVERSIDE ON BEHALF OF THE PUBLIC, BUT NOT AS PART OF THE COUNTY-MAINTAINED ROAD SYSTEM, REC. 9/2/82 AS INST. NO. 153178, O.R.
- ③ AN EASEMENT IN FAVOR OF SOUTHERN CALIFORNIA EDISON COMPANY FOR PUBLIC UTILITIES AND INCIDENTAL PURPOSES, REC. 1/9/73 AS INST. NO. 3490, O.R.
- ④ AN EASEMENT IN FAVOR OF KACOR REALTY INC. FOR PUBLIC UTILITIES, DRAINAGE, CONSTRUCTION AND MAINTENANCE OF SLOPES AND ROAD EASEMENTS AND INCIDENTAL PURPOSES, REC. 5/31/73 AS INST. NO. 70688, O.R.
- ⑤ AN EASEMENT IN FAVOR OF EASTERN MUNICIPAL WATER DISTRICT FOR PIPELINES AND APPURTENANCES AND INCIDENTAL PURPOSES, REC. 11/14/90 AS INST. NO. 415924, O.R.
- ⑥ AN EASEMENT IN FAVOR OF RANCON BUSINESS CENTER/RANCHO CALIFORNIA FOR ROADWAY, UTILITY LINES AND CONDUITS, REC. 10/04/89 AS INST. NO. 344254, O.R.
- ⑦ AN EASEMENT IN FAVOR OF EASTERN MUNICIPAL WATER DISTRICT FOR SEWER TRANSMISSION AND COLLECTION FACILITIES AND INCIDENTAL PURPOSES, REC. 01/26/2007 AS INST. NO. 2007-0063024, O.R.
- ⑧ A CONSERVATION EASEMENT IN FAVOR OF THE TEMECULA COMMUNITY SERVICES DISTRICT RECORDED FEBRUARY 1, 2013 AS DOCUMENT NO. 2013-0056484, O.R.

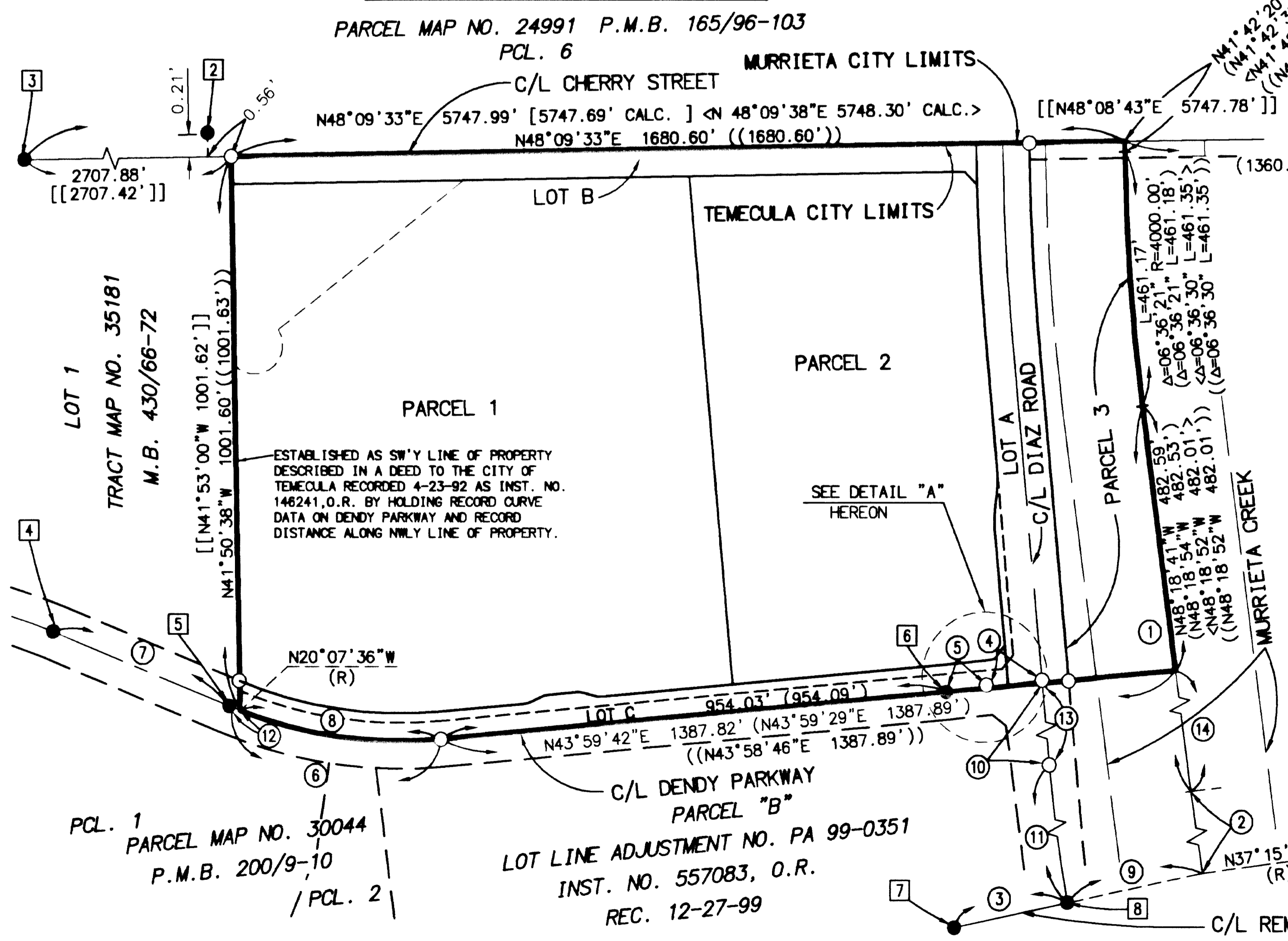
SIGNATURE OMISSION NOTE

PURSUANT TO SECTION 66436 OF THE SUBDIVISION MAP ACT, THE SIGNATURES OF THE FOLLOWING EASEMENTS HAVE BEEN OMITTED:
COUNTY OF RIVERSIDE, HOLDER OF AN EASEMENT FOR RIVER CHANNEL, BANK PROTECTIONS WORK AND INCIDENTAL PURPOSES, RECORDED SEPTEMBER 13, 1939 IN BOOK 434, PAGES 108 OF OFFICIAL RECORDS.
SOUTHERN CALIFORNIA EDISON COMPANY, HOLDER OF AN EASEMENT FOR PUBLIC UTILITIES AND INCIDENTAL PURPOSES RECORDED JANUARY 9, 1973 AS INSTRUMENT NO. 3490 OF OFFICIAL RECORDS.
KACOR REALTY INC. HOLDER OF AN EASEMENT FOR PUBLIC UTILITIES, DRAINAGE, CONSTRUCTION AND MAINTENANCE OF SLOPES AND ROAD EASEMENTS AND INCIDENTAL PURPOSES, RECORDED MAY 31, 1973 AS INSTRUMENT NO. 70688, OF OFFICIAL RECORDS.
EASTERN MUNICIPAL WATER DISTRICT, HOLDER OF EASEMENTS FOR PIPELINES AND APPURTENANCES AND INCIDENTAL PURPOSES RECORDED NOVEMBER 14, 1990 AS INSTRUMENT NO. 415924 OF OFFICIAL RECORDS AND FOR SEWER TRANSMISSION AND COLLECTION FACILITIES AND INCIDENTAL PURPOSES, RECORDED JANUARY 26, 2007 AS INSTRUMENT NO. 2007-0063024 OF OFFICIAL RECORDS.
RANCON BUSINESS CENTER, HOLDER OF AN EASEMENT FOR ROADWAY, UTILITY LINES AND CONDUITS, RECORDED OCTOBER 4, 1989 AS INSTRUMENT NO. 344254 OF OFFICIAL RECORDS.

MONUMENT NOTES

- SET 1" IP & TAG "LS 4547" IN GROUND OR LEAD AND TAG "LS 4547" IN CONCRETE OR SPIKE & WASHER STAMPED "LS 4547" IN ASPHALT HAVING A THICKNESS OF 2" OR MORE AT ALL PARCEL CORNERS, UNLESS OTHERWISE NOTED.
- INDICATES SEARCHED, FOUND NOTHING, SET 1" IP & TAG "LS 4547" IN GROUND OR LEAD AND TAG "LS 4547" IN CONCRETE OR SPIKE & WASHER STAMPED "LS 4547" IN ASPHALT HAVING A THICKNESS OF 2" OR MORE.
 - INDICATES FOUND MONUMENT AS NOTED AND REFERENCED HEREON.
- 1 FD 1" IP W/TAG "LS 7161" PER PM NO. 28657-1, PMB 193/64-67, FLUSH.
 - 2 FD 1" IP, NO TAG, NO REF, DN 0.7'. NOT ACCEPTED AS CORNER.
 - 3 FD 1-1/4" IP, NO TAG, UP 0.4'; ACCEPTED AS POINT ON CENTERLINE OF CHERRY STREET PER PM NO. 24991, PMB 165/96-103; SET "LS 4547" TAG IN PIPE.
 - 4 FD 2" IP W/TAG "RCE 26283", IN LIEU OF 1" IP W/TAG "RCE 26283" PER PM NO. 29895, PMB 198/15-16, FLUSH; ACC AS C/L EC.
 - 5 FD 2" IP W/TAG "RCE 26283", IN LIEU OF 1" IP W/TAG "RCE 26283" PER PM NO. 29895, PMB 198/15-16, FLUSH; ACC AS C/L BC.
 - 6 FD "C" NAIL, NO REF; ACCEPTED AS C/L EC PER PM NO. 28657-1, PMB 193/64-67, FLUSH. SET 1" IP W/TAG "LS 4547".
 - 7 FD 1" IP W/TAG "RCE 26406" PER PM NO. 24085-3, PMB 190/95-97, FLUSH.
 - 8 FD WELL MON W/BASS CAP "RCE 26406" PER PM NO. 24085-3, PMB 190/95-97, DN 1.0'

PROCEDURES OF SURVEY



DATA TABLE

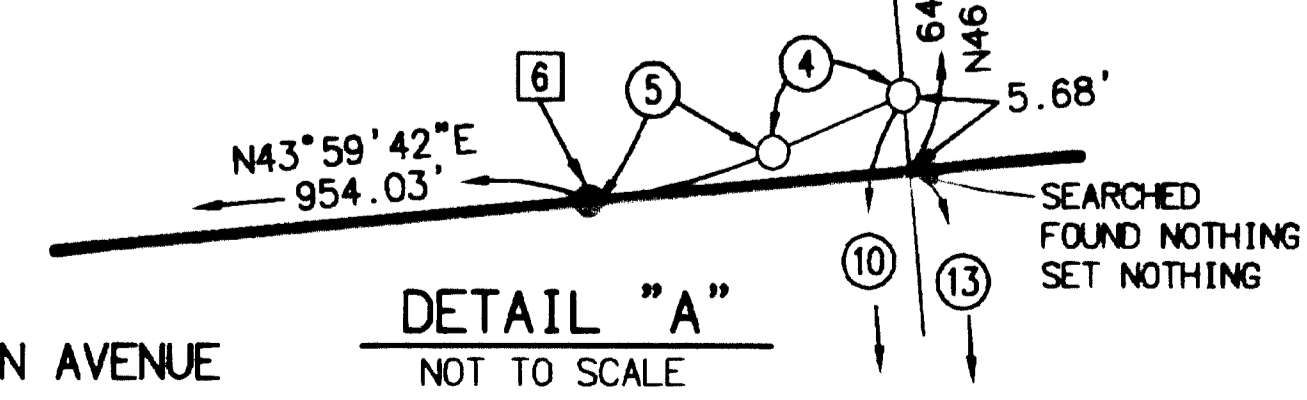
(NO)	BEARING/DELTA	RADIUS	LENGTH
1	N48°18'41"W (N48°18'54"W <N48°18'52"W	--	1250.50' 1250.50' 1249.15'>
2	04°25'58"	4000.00'	309.47'
3	N37°15'21"E (N37°15'08"E	(R)	144.82' (R) 144.82'
4	N41°41'19"E	--	100.89'
5	(02°18'23"	2000.00'	80.51') MEAS
6	(27°22'36"	850.00'	406.14') MEAS
7	N71°22'18"E (N71°22'05"E	--	356.61' 356.61'
8	[[N71°21'44"E (25°52'42"	850.00'	383.91') MEAS
9	N37°15'21"E (R)	--	280.00' (R) 280.00'
10	N46°01'12"W	--	613.10'
11	06°43'27"	4280.00'	502.31'
12	(06°43'27"	4280.00'	502.30'
13	01°29'54"	850.00'	22.23'
14	[[01°29'54" N46°01'12"W (N46°01'25"W N48°18'41"W (N48°18'54"W <N48°18'52"W	850.00'	22.23') 607.42' 607.49' 767.91' 767.97' 767.14'>

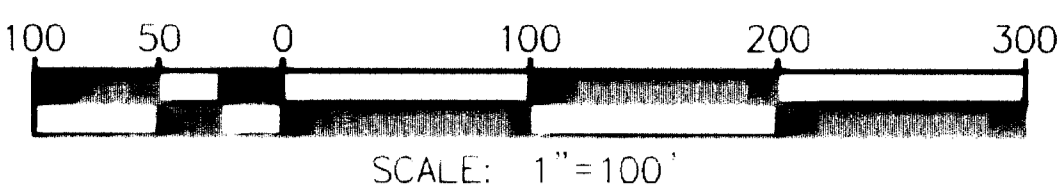
SURVEYOR'S NOTES

1. THIS OFFICIAL MAP CONTAINS 40.008 ACRES, GROSS.
 2. THIS OFFICIAL MAP CONTAINS 3 NUMBERED PARCELS AND 3 LETTERED LOTS.
 3. () INDICATES RECORD DATA PER PARCEL MAP NO. 28657-1, PMB 193/64-67, UNLESS OTHERWISE NOTED.
 4. < > INDICATES RECORD DATA PER PARCEL MAP NO. 4646, PMB 6/75.
 5. [] INDICATES RECORD DATA PER PARCEL MAP NO. 24991, PMB 165/96-103.
 6. (()) INDICATES RECORD DATA PER GRANT DEED TO THE CITY OF TEMECULA RECORDED APRIL 23, 1992 AS INSTRUMENT NO. 146241, O.R.
 7. [[]] INDICATES RECORD DATA PER TRACT MAP NO. 35181, M.B. 430/66-72.
- ||||| INDICATES RESTRICTED ACCESS RIGHTS.

BASIS OF BEARINGS NOTE

THE BASIS OF BEARINGS FOR THIS SURVEY IS THE CALIFORNIA COORDINATE SYSTEM, ZONE VI, NAD83 (EPOCH 2007.0) AS DETERMINED LOCALLY BY A LINE BETWEEN CONTINUOUS OPERATING REFERENCE STATIONS (CORS) BILL AND DVLS BEING NORTH 05°05'38.83" EAST AS DERIVED FROM GEODETIC VALUES PUBLISHED BY THE CALIFORNIA SPATIAL REFERENCE CENTER (CSRC) AND/OR NATIONAL GEODETIC SURVEY (NGS), RESPECTIVELY. ALL DISTANCES SHOWN ARE GROUND DISTANCES, UNLESS OTHERWISE NOTED. GRID DISTANCES MAY BE OBTAINED BY MULTIPLYING GROUND DISTANCES BY 0.99991389.





IN THE CITY OF TEMECULA, COUNTY OF RIVERSIDE, STATE OF CALIFORNIA

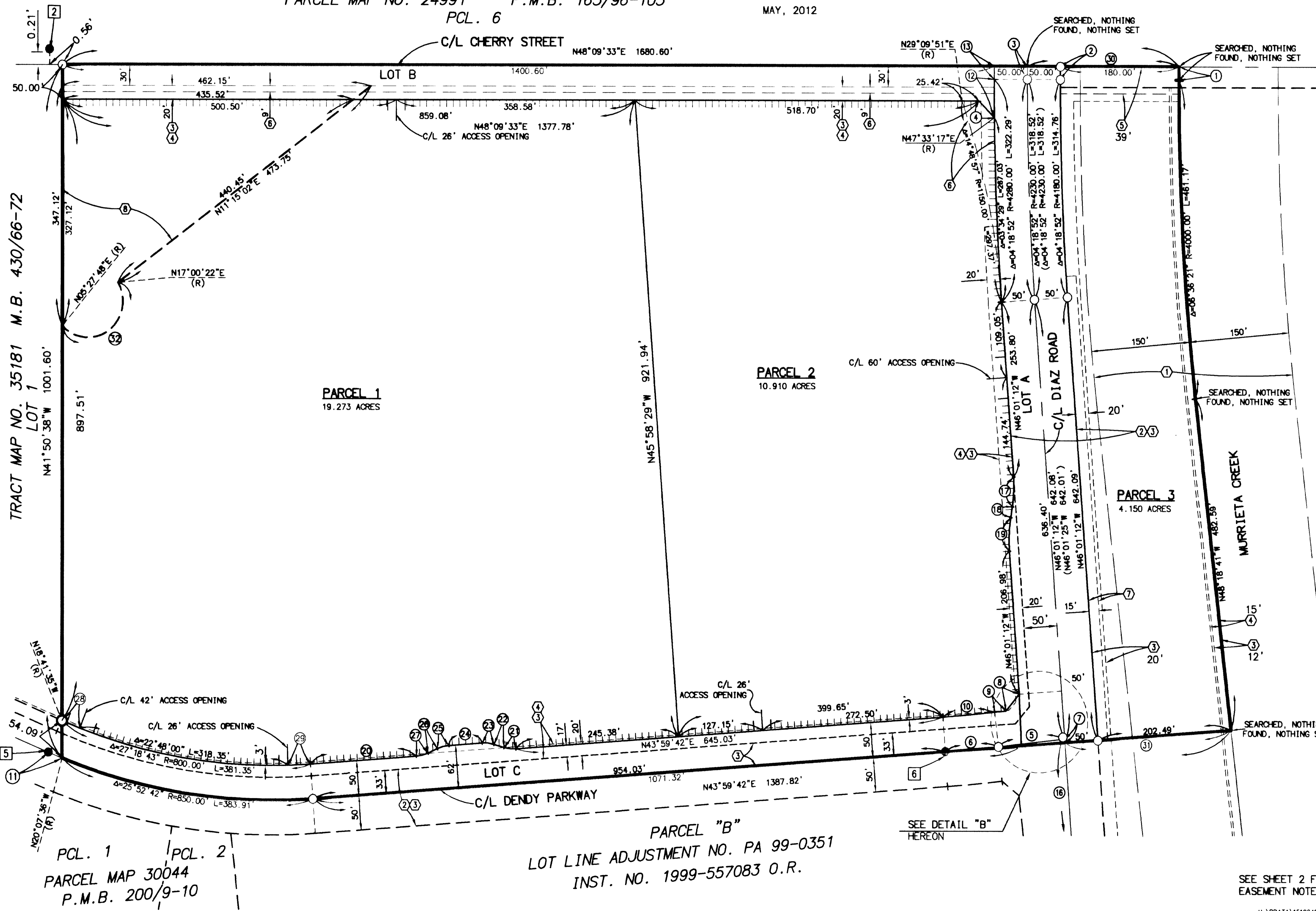
SHEET 3 OF 3 SHEETS

OFFICIAL MAP

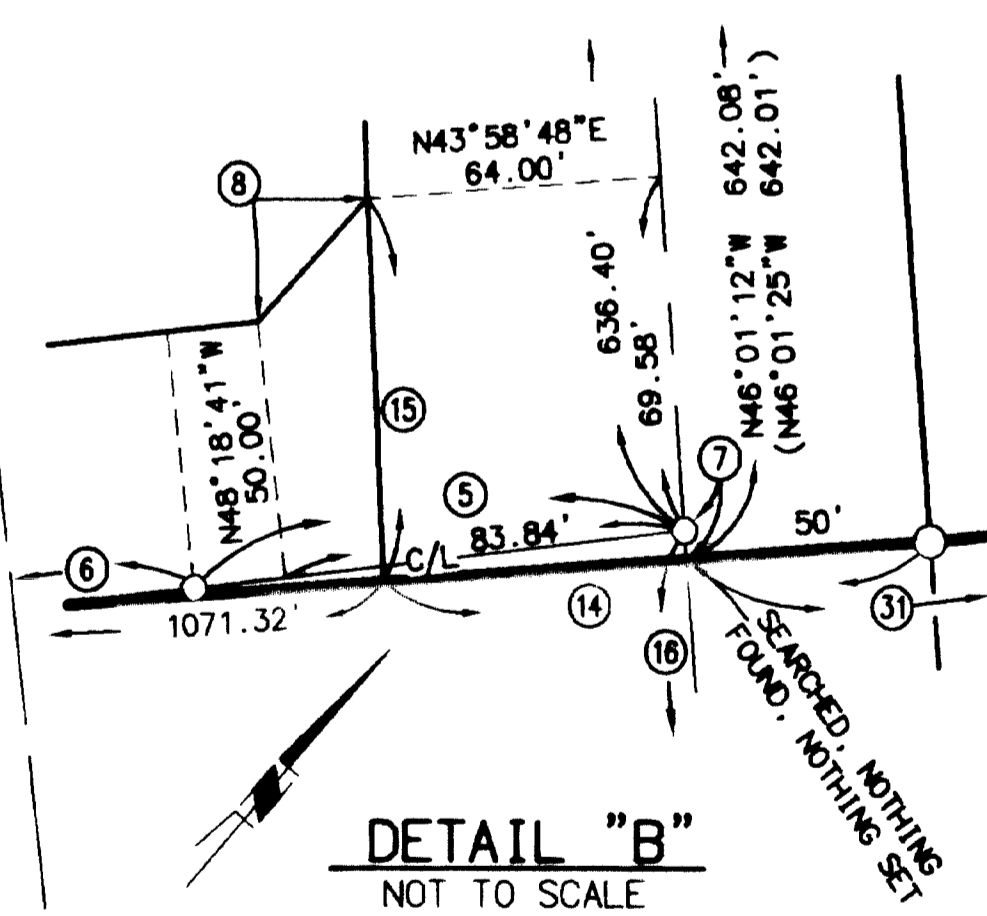
BEING A SUBDIVISION OF A PORTION OF PARCEL 1 AS SHOWN ON PARCEL MAP NO. 4646 ON FILE IN BOOK 6, PAGE 75 OF PARCEL MAPS, RECORDS OF RIVERSIDE COUNTY, CALIFORNIA.



PARCEL MAP NO. 24991 P.M.B. 165/96-103
PCL. 6



(#)	BEARING/Delta	RADIUS	LENGTH
1	N41°42'20"W	--	19.16'
2	N41°42'20"W	--	18.73'
3	N41°42'20"W	--	18.62'
	(N41°42'33"W	--	19.75')
	(N41°42'22"W	--	18.55'>
4	N85°54'48"W	--	33.07'
5	N41°41'19"E	--	100.89'
6	02°18'23"	2000.00'	80.51'
7	N46°01'12"W	--	5.68'
8	N02°32'44"W	--	31.65'
9	N41°41'19"E	--	17.05'
10	02°18'23"	1950.00'	78.50'
11	01°29'54"	850.00'	22.23'
12	00°44'23"	4280.00'	55.26'
13	N41°42'20"W	--	18.50'
14	N43°59'42"E	--	114.00'
15	N46°01'12"W	--	75.24'
16	N46°01'12"W	--	613.10'
17	13°08'02"	188.00'	43.10'
18	N32°53'10"W	--	15.56'
19	13°08'02"	212.00'	48.60'
20	N43°59'42"E	--	159.00'
21	20°43'35"	50.00'	18.09'
22	N64°43'17"E	--	15.62'
23	20°43'35"	50.00'	18.09'
24	N43°59'42"E	--	50.00'
25	20°43'35"	50.00'	18.09'
26	N23°16'07"E	--	15.62'
27	20°43'35"	50.00'	18.09'
28	02°04'37"	800.00'	29.00'
29	02°26'06"	800.00'	34.00'
30	N48°09'33"E	--	230.00'
	(N48°09'37"E	--	230.00')
	(N48°09'38"E	--	230.00'>
31	N43°59'42"E	--	252.50'
	(N43°58'46"E	--	252.50'>
32	168°27'26"	52.38'	154.00'



PARCEL "B"
LOT LINE ADJUSTMENT NO. PA 99-0351
INST. NO. 1999-557083 O.R.

PCL. 1
PARCEL MAP 30044
P.M.B. 200/9-10

SEE SHEET 2 FOR SURVEYOR'S NOTES, MONUMENT NOTES, EASEMENT NOTES AND BASIS OF BEARINGS NOTE.

Appendix E
Environmental Database Search Report



Leighton



Diaz Road Expansion

Diaz Road Betw. Rancho California Rd & Cherry St
Temecula, CA 92590

Inquiry Number: 5951828.5s

January 29, 2020

EDR Area / Corridor Report



6 Armstrong Road, 4th floor
Shelton, CT 06484
Toll Free: 800.352.0050
www.edrnet.com

TABLE OF CONTENTS

<u>SECTION</u>	<u>PAGE</u>
Executive Summary	ES1
Mapped Sites Summary	2
Key Map	9
Map Findings Summary	10
Focus Maps	14
Map Findings	36
Orphan Summary	OR-1
Government Records Searched/Data Currency Tracking	GR-1

Thank you for your business.
Please contact EDR at 1-800-352-0050
with any questions or comments.

Disclaimer - Copyright and Trademark Notice

This Report contains certain information obtained from a variety of public and other sources reasonably available to Environmental Data Resources, Inc. It cannot be concluded from this Report that coverage information for the target and surrounding properties does not exist from other sources. **NO WARRANTY EXPRESSED OR IMPLIED, IS MADE WHATSOEVER IN CONNECTION WITH THIS REPORT. ENVIRONMENTAL DATA RESOURCES, INC. SPECIFICALLY DISCLAIMS THE MAKING OF ANY SUCH WARRANTIES, INCLUDING WITHOUT LIMITATION, MERCHANTABILITY OR FITNESS FOR A PARTICULAR USE OR PURPOSE. ALL RISK IS ASSUMED BY THE USER. IN NO EVENT SHALL ENVIRONMENTAL DATA RESOURCES, INC. BE LIABLE TO ANYONE, WHETHER ARISING OUT OF ERRORS OR OMISSIONS, NEGLIGENCE, ACCIDENT OR ANY OTHER CAUSE, FOR ANY LOSS OF DAMAGE, INCLUDING, WITHOUT LIMITATION, SPECIAL, INCIDENTAL, CONSEQUENTIAL, OR EXEMPLARY DAMAGES. ANY LIABILITY ON THE PART OF ENVIRONMENTAL DATA RESOURCES, INC. IS STRICTLY LIMITED TO A REFUND OF THE AMOUNT PAID FOR THIS REPORT.** Purchaser accepts this Report "AS IS". Any analyses, estimates, ratings, environmental risk levels or risk codes provided in this Report are provided for illustrative purposes only, and are not intended to provide, nor should they be interpreted as providing any facts regarding, or prediction or forecast of, any environmental risk for any property. Only a Phase I Environmental Site Assessment performed by an environmental professional can provide information regarding the environmental risk for any property. Additionally, the information provided in this Report is not to be construed as legal advice.

Copyright 2020 by Environmental Data Resources, Inc. All rights reserved. Reproduction in any media or format, in whole or in part, of any report or map of Environmental Data Resources, Inc., or its affiliates, is prohibited without prior written permission.

EDR and its logos (including Sanborn and Sanborn Map) are trademarks of Environmental Data Resources, Inc. or its affiliates. All other trademarks used herein are the property of their respective owners.

EXECUTIVE SUMMARY

A search of available environmental records was conducted by Environmental Data Resources, Inc (EDR). The report was designed to assist parties seeking to meet the search requirements of EPA's Standards and Practices for All Appropriate Inquiries (40 CFR Part 312), the ASTM Standard Practice for Environmental Site Assessments (E 1527-13), the ASTM Standard Practice for Environmental Site Assessments for Forestland or Rural Property (E 2247-16), the ASTM Standard Practice for Limited Environmental Due Diligence: Transaction Screen Process (E 1528-14) or custom requirements developed for the evaluation of environmental risk associated with a parcel of real estate.

SUBJECT PROPERTY INFORMATION

ADDRESS

DIAZ ROAD BETW. RANCHO CALIFORNIA RD & CHERRY ST
TEMECULA, CA 92590

TARGET PROPERTY SEARCH RESULTS

The Target Property was identified in the following databases.

Page Numbers and Map Identifications refer to the EDR Area/Corridor Report where detailed data on individual sites can be reviewed.

Sites listed in ***bold italics*** are in multiple databases.

ADDITIONAL ENVIRONMENTAL RECORDS

Records of Emergency Release Reports

CHMIRS: California Hazardous Material Incident Report System

A review of the CHMIRS list, as provided by EDR, and dated 05/15/2019 has revealed that there are 2 CHMIRS sites within the requested target property.

<u>Site</u>	<u>Address</u>	<u>Map ID / Focus Map(s)</u>	<u>Page</u>
Not reported OES Incident Number: 6-5388	DIAZ AND WINCHESTER	4 / 5	39
Not reported OES Incident Number: 6-6758	28076 DIAZ ROAD	E11 / 5	62

Other Ascertainable Records

FINDS: Facility Index System/Facility Registry System

A review of the FINDS list, as provided by EDR, and dated 08/12/2019 has revealed that there are 5 FINDS sites within the requested target property.

<u>Site</u>	<u>Address</u>	<u>Map ID / Focus Map(s)</u>	<u>Page</u>
EASTERN MUNICIPAL WA Registry ID:: 110041139666	28749 DIAZ RD	A2 / 5	35
<i>TEMECULA RECYCLING G</i>	<i>27365 DIAZ RD</i>	<i>B6 / 5</i>	<i>48</i>

EXECUTIVE SUMMARY

Registry ID:: 110070091665			
RCWD WINCHESTER PARK	27370 DIAZ RD	B7 / 5	48
Registry ID:: 110065634362			
EMWD WARM SPRINGS CR	27900 DIAZ RD	C9 / 5	51
Registry ID:: 110055725185			
EMWD DIAZ LIFT STATI	28076 DIAZ RD	E12 / 5	64
Registry ID:: 110065737322			

ECHO: Enforcement & Compliance History Information

A review of the ECHO list, as provided by EDR, and dated 10/06/2019 has revealed that there is 1 ECHO site within the requested target property.

<u>Site</u>	<u>Address</u>	<u>Map ID / Focus Map(s)</u>	<u>Page</u>
TEMECULA RECYCLING G Registry ID: 110070091665	27365 DIAZ RD	B6 / 5	48

EMI: Emissions Inventory Data

A review of the EMI list, as provided by EDR, and dated 12/31/2017 has revealed that there are 2 EMI sites within the requested target property.

<u>Site</u>	<u>Address</u>	<u>Map ID / Focus Map(s)</u>	<u>Page</u>
EASTERN MUNICIPAL WA Facility Id: 70293	28749 DIAZ RD	A3 / 5	35
EASTERN MUNICIPAL WA Facility Id: 70293	28076 DIAZ RD DIAZ L	E13 / 5	64

HAZNET: Facility and Manifest Data

A review of the HAZNET list, as provided by EDR, and dated 12/31/2017 has revealed that there is 1 HAZNET site within the requested target property.

<u>Site</u>	<u>Address</u>	<u>Map ID / Focus Map(s)</u>	<u>Page</u>
HUNTER INDUSTRIES CO GEPaid: CAC002645935	27966 DIAZ RD	D10 / 5	52

NPDES: NPDES Permits Listing

A review of the NPDES list, as provided by EDR, and dated 11/11/2019 has revealed that there is 1 NPDES site within the requested target property.

<u>Site</u>	<u>Address</u>	<u>Map ID / Focus Map(s)</u>	<u>Page</u>
TEMECULA RECYCLING G Facility Status: Active	27365 DIAZ RD	B5 / 5	40

EXECUTIVE SUMMARY

CIWQS: California Integrated Water Quality System

A review of the CIWQS list, as provided by EDR, and dated 09/03/2019 has revealed that there are 2 CIWQS sites within the requested target property.

<u>Site</u>	<u>Address</u>	<u>Map ID / Focus Map(s)</u>	<u>Page</u>
WILD RIVERS TEMECULA	DIAZ ROAD AND DENDY	1 / 5	35
TEMECULA RECYCLING G	27365 DIAZ RD	B5 / 5	40

CERS: CERS

A review of the CERS list, as provided by EDR, and dated 10/21/2019 has revealed that there are 4 CERS sites within the requested target property.

<u>Site</u>	<u>Address</u>	<u>Map ID / Focus Map(s)</u>	<u>Page</u>
EASTERN MUNICIPAL WA	28749 DIAZ RD	A3 / 5	35
TEMECULA RECYCLING G	27365 DIAZ RD	B5 / 5	40
EMWD WARM SPRINGS CR	27900 DIAZ RD	C8 / 5	49
EASTERN MUNICIPAL WA	28076 DIAZ RD DIAZ L	E13 / 5	64

SURROUNDING SITES: SEARCH RESULTS

Surrounding sites were identified in the following databases.

Page Numbers and Map Identifications refer to the EDR Area/Corridor Report where detailed data on individual sites can be reviewed.

Sites listed in **bold italics** are in multiple databases.

Unmappable (orphan) sites are not considered in the foregoing analysis.

STANDARD ENVIRONMENTAL RECORDS

Federal CERCLIS NFRAP site list

SEMS-ARCHIVE: Superfund Enterprise Management System Archive

A review of the SEMS-ARCHIVE list, as provided by EDR, and dated 10/25/2019 has revealed that there is 1 SEMS-ARCHIVE site within approximately 0.5 miles of the requested target property.

<u>Site</u>	<u>Address</u>	<u>Direction / Distance</u>	<u>Map ID / Focus Map(s)</u>	<u>Page</u>
BORG WARNER CORP Site ID: 0903170 EPA Id: CAD981376361	27942 FRONT ST	NE 1/4 - 1/2 (0.283 mi.)	289 / 5	1818

EXECUTIVE SUMMARY

Federal RCRA generators list

RCRA-LQG: RCRA - Large Quantity Generators

A review of the RCRA-LQG list, as provided by EDR, and dated 12/16/2019 has revealed that there are 4 RCRA-LQG sites within approximately 0.25 miles of the requested target property.

<u>Site</u>	<u>Address</u>	<u>Direction / Distance</u>	<u>Map ID / Focus Map(s)</u>	<u>Page</u>
SIEMENS WATER TECHNO EPA ID:: CAC002638996	28071 DIAZ ROAD, SUI	WSW 0 - 1/8 (0.012 mi.)	I43 / 5	267
EMD MILLIPORE CORP EPA ID:: CAR000185736	28820 SINGLE OAK DR	W 0 - 1/8 (0.113 mi.)	W90 / 5	736
RANCHO CALIFORNIA WA EPA ID:: CAC002584625	42055 WINCHESTER ROA	SSW 1/8 - 1/4 (0.130 mi.)	T107 / 5	816
CHEVRON 91870 EPA ID:: CAR000069179	28900 RANCHO CALIFOR	E 1/8 - 1/4 (0.162 mi.)	AP167 / 6	1136

RCRA-SQG: RCRA - Small Quantity Generators

A review of the RCRA-SQG list, as provided by EDR, and dated 12/16/2019 has revealed that there are 32 RCRA-SQG sites within approximately 0.25 miles of the requested target property.

<u>Site</u>	<u>Address</u>	<u>Direction / Distance</u>	<u>Map ID / Focus Map(s)</u>	<u>Page</u>
MILGARD WINDOWS AND EPA ID:: CAR000073908	26879 DIAZ RD	SW 0 - 1/8 (0.005 mi.)	G17 / 5	108
GRIZZLE Y HUNTER EPA ID:: CA0000042796	27957 DIAZ RD	SW 0 - 1/8 (0.006 mi.)	C19 / 5	119
TEMECULA QUALITY PLA EPA ID:: CAR000200105	43095 BLACKDEER LOOP	SW 0 - 1/8 (0.055 mi.)	O54 / 5	300
TEMECULA QUALITY PLA EPA ID:: CAL000203060	43095 BLACKDEER LOOP	SW 0 - 1/8 (0.055 mi.)	O55 / 5	303
CERTIFIED AUTO EPA ID:: CA0000772392	43094 VIA DOS PICOS	SW 0 - 1/8 (0.055 mi.)	N57 / 5	328
AGRISPECT INC EPA ID:: CAD983593856	43124 RANCO WY	SW 0 - 1/8 (0.083 mi.)	R74 / 5	354
CALIFORNIA CHIROPRACT EPA ID:: CAD983633975	28751 RANCHO CALIF R	E 0 - 1/8 (0.083 mi.)	76 / 5	357
DIAL AUTOMOTIVE EPA ID:: CAR000091652	43175 BLACKDEER LOOP	SW 0 - 1/8 (0.100 mi.)	U81 / 5	362
HALSTEAD INDUSTRIAL EPA ID:: CAD982521437	27565 DIAZ RD	SW 0 - 1/8 (0.102 mi.)	V85 / 5	395
RONNIES COOLING SYST EPA ID:: CAR000076547	28129 JEFFERSON AVE	ENE 1/8 - 1/4 (0.132 mi.)	AB108 / 5	818
PRIMOS SCREEN PRINTE EPA ID:: CAR000187872	28381 VINCENT MORAGA	S 1/8 - 1/4 (0.144 mi.)	AK139 / 7	1053
TEMECULA DIESEL EPA ID:: CA0000134874	43216 VIA DOS PICOS	SW 1/8 - 1/4 (0.147 mi.)	X142 / 5	1059
CHEVRON STATION 9187	28900 RANCHO CALIFOR	E 1/8 - 1/4 (0.162 mi.)	AP166 / 6	1132

EXECUTIVE SUMMARY

EPA ID:: CA0000069179				
QUALITY NISSAN RECON EPA ID:: CAR000164905	28671 CALLE CORTEZ	NE 1/8 - 1/4 (0.166 mi.)	AQ173 / 5	1161
BARGAIN BULLETIN EPA ID:: CAD983643032	41785 ENTERPRISE CRC	NNE 1/8 - 1/4 (0.166 mi.)	176 / 5	1166
AUTO CARE EXPERTS EPA ID:: CAD983593914	43214 BLACKDEER LOOP	SW 1/8 - 1/4 (0.168 mi.)	AR178 / 5	1169
AMERICAN INDUSTRIAL EPA ID:: CAD982004566	28780 SINGLE OAK DRI	W 1/8 - 1/4 (0.175 mi.)	187 / 5	1204
SUPERIOR AUTO REPAIR EPA ID:: CA0000134858	28733 VIA MONTEZUMA	NE 1/8 - 1/4 (0.178 mi.)	AS192 / 5	1212
RANCHO TRANSMISSION EPA ID:: CA0000773804	28733 VIA MONTEZUMA	NE 1/8 - 1/4 (0.178 mi.)	AS194 / 5	1219
BIANCHI INTERNATIONA EPA ID:: CAD981573298	100 CALLE CORTEZ	NE 1/8 - 1/4 (0.190 mi.)	214 / 5	1328
SUN PLUMBING EPA ID:: CAR000093021	27613 COMMERCE CENTE	NE 1/8 - 1/4 (0.191 mi.)	BB217 / 5	1356
JOHN LAVICKA EUROTEC EPA ID:: CAD983672221	27591 COMMERCE CENTE	NE 1/8 - 1/4 (0.191 mi.)	BB220 / 5	1361
MINEGAR CONST EPA ID:: CAR000106492	27705 COMMERCE CTR D	NE 1/8 - 1/4 (0.192 mi.)	AU224 / 5	1366
MAACO COLLISION REPA EPA ID:: CAR000290460	27561 COMMERCE CENTE	NE 1/8 - 1/4 (0.195 mi.)	BE228 / 5	1375
FRENCHY'S AUTO CENTE EPA ID:: CAD108735416	28093 FRONT ST	ENE 1/8 - 1/4 (0.200 mi.)	236 / 6	1436
INDUSTRIAL SCREEN PR EPA ID:: CAR000068718	27570 COMMERCENTER D	NE 1/8 - 1/4 (0.203 mi.)	BC237 / 5	1437
ZEVO GOLF EPA ID:: CAR000020453	42000 ZEVO DR	SSW 1/8 - 1/4 (0.212 mi.)	245 / 5	1451
INOKINETIC GROUP, LL EPA ID:: CAR000292268	43223 BUSINESS PARK	SW 1/8 - 1/4 (0.213 mi.)	BH247 / 5	1456
CERTIFIED INSPECTION EPA ID:: CAD983659764	27620 COMMERCE CTR D	NE 1/8 - 1/4 (0.216 mi.)	BB256 / 5	1491
RANCHO TRANSMISSION EPA ID:: CA0000755256	27598 COMMERCE CENTE	NE 1/8 - 1/4 (0.216 mi.)	BB260 / 5	1545
PICHEL INDUSTRIES IN EPA ID:: CAD041690926	28007 FRONT ST	NE 1/8 - 1/4 (0.241 mi.)	BO283 / 5	1805
PHS MWA LLC DIVISION EPA ID:: CAR000065557	28450 FELIX VALDEZ S	SE 1/8 - 1/4 (0.247 mi.)	286 / 8	1813

State- and tribal - equivalent CERCLIS

ENVIROSTOR: EnviroStor Database

A review of the ENVIROSTOR list, as provided by EDR, and dated 10/28/2019 has revealed that there are

EXECUTIVE SUMMARY

8 ENVIROSTOR sites within approximately 1 mile of the requested target property.

<u>Site</u>	<u>Address</u>	<u>Direction / Distance</u>	<u>Map ID / Focus Map(s)</u>	<u>Page</u>
HEXFET AMERICA Facility Id: 71002721 Status: No Action Required	41915 BUSINESS PK DR	W 1/4 - 1/2 (0.274 mi.)	288 / 5	1816
BORG WARNER MECHANIC Facility Id: 33360037 Status: Refer: RWQCB	27941 FRONT ST	NE 1/4 - 1/2 (0.298 mi.)	290 / 5	1820
AHAM TOR INC Facility Id: 71002656 Status: Inactive - Needs Evaluation	27901 FRONT ST	NE 1/4 - 1/2 (0.312 mi.)	291 / 5	1829
OPTI-FORMS, INC. Facility Id: 71003354 Status: Inactive - Needs Evaluation	42310 WINCHESTER ROA	SSW 1/4 - 1/2 (0.497 mi.)	305 / 5	1924
SYKES ELEMENTARY SCH Facility Id: 33650022 Status: No Further Action	VINEYARD PARKWAY/DRY	NNW 1/2 - 1 (0.680 mi.)	306 / 1	1927
ELEMENTARY SCHOOL SI Facility Id: 33010062 Status: No Action Required	GREER ROAD/CLINTON K	N 1/2 - 1 (0.828 mi.)	BU307 / 2	1930
ELEMENTARY SCHOOL NO Facility Id: 33010061 Status: No Action Required	EARLY LANE/WINCHESTE	N 1/2 - 1 (0.828 mi.)	BU308 / 2	1933
VISTA MURRIETA HIGH Facility Id: 33010063 Status: No Action Required	WHITEWOOD ROAD/CLINT	N 1/2 - 1 (0.829 mi.)	BU309 / 2	1935

State and tribal leaking storage tank lists

LUST: Geotracker's Leaking Underground Fuel Tank Report

A review of the LUST list, as provided by EDR, has revealed that there are 31 LUST sites within approximately 0.5 miles of the requested target property.

<u>Site</u>	<u>Address</u>	<u>Direction / Distance</u>	<u>Map ID / Focus Map(s)</u>	<u>Page</u>
PLANT EQUIPMENT Database: LUST REG 9, Date of Government Version: 03/01/2001 Case Number: 9UT2063 Status: Case Closed Closed Date: 5/7/92	28075 DIAZ RD	WSW 0 - 1/8 (0.007 mi.)	I21 / 5	121
PLANT EQUIPMENT Database: LUST, Date of Government Version: 09/09/2019 Database: RIVERSIDE CO. LUST, Date of Government Version: 10/17/2019 Status: Completed - Case Closed Facility Id: 911079 Global Id: T0606501124 Facility Status: 9	28075 DIAZ RD	WSW 0 - 1/8 (0.007 mi.)	I22 / 5	122
RANCHO CALIFORNIA WA Database: LUST REG 9, Date of Government Version: 03/01/2001	28061 DIAZ RD	WSW 0 - 1/8 (0.009 mi.)	J23 / 5	124

EXECUTIVE SUMMARY

Case Number: 9UT1432

Status: Case Closed

Closed Date: 6/7/94

RANCHO CALIFORNIA WA	28061 DIAZ	WSW 0 - 1/8 (0.009 mi.)	J24 / 5	125
Database: LUST, Date of Government Version: 09/09/2019				
Database: RIVERSIDE CO. LUST, Date of Government Version: 10/17/2019				
Status: Completed - Case Closed				
Facility Id: 89407				
Global Id: T0606501116				
Facility Status: 9				
RANCHO CALIFORNIA AI	27985 DIAZ	SW 0 - 1/8 (0.009 mi.)	D33 / 5	139
Database: LUST, Date of Government Version: 09/09/2019				
Database: RIVERSIDE CO. LUST, Date of Government Version: 10/17/2019				
Status: Completed - Case Closed				
Facility Id: 89446				
Global Id: T0606501118				
Facility Status: 0				
FORMER RANCHO CA AIR	27985 DIAZ RD	SW 0 - 1/8 (0.009 mi.)	D35 / 5	142
Database: LUST REG 9, Date of Government Version: 03/01/2001				
Case Number: 9UT1434				
Status: Case Closed				
Closed Date: 9/9/98				
BIANCHI INTERNATIONA	100 CALLE CORTEZ	NE 0 - 1/8 (0.080 mi.)	72 / 5	352
Database: LUST REG 9, Date of Government Version: 03/01/2001				
Case Number: 9UT2961				
Status: Preliminary site assessment underway				
US BORDER PATROL INS	43136 RANCHO WAY	SW 0 - 1/8 (0.116 mi.)	R94 / 5	742
Database: LUST REG 9, Date of Government Version: 03/01/2001				
Database: LUST, Date of Government Version: 09/09/2019				
Database: RIVERSIDE CO. LUST, Date of Government Version: 10/17/2019				
Case Number: 9UT3083				
Status: Completed - Case Closed				
Status: Case Closed				
Facility Id: 95544				
Global Id: T0606501138				
Facility Status: 9				
Closed Date: 2/1/96				
91870	28900 RANCHO CALIF R	E 1/8 - 1/4 (0.162 mi.)	AP165 / 6	1129
Database: RIVERSIDE CO. LUST, Date of Government Version: 10/17/2019				
Facility Id: 89158				
Facility Status: 0				
CHEVRON SERVICE STAT	28900 RANCHO CALIFOR	E 1/8 - 1/4 (0.162 mi.)	AP171 / 6	1148
Database: LUST REG 9, Date of Government Version: 03/01/2001				
Case Number: 9UT106				
Status: Post remedial action monitoring				
CHEVRON SERVICE STAT	28900 RANCHO CALIFOR	E 1/8 - 1/4 (0.162 mi.)	AP172 / 6	1150
Database: LUST, Date of Government Version: 09/09/2019				
Status: Completed - Case Closed				
Global Id: T0606501112				
CALIFORNIA HIGHWAY P	27685 COMMERCE CTR D	NE 1/8 - 1/4 (0.173 mi.)	AU185 / 5	1191
Database: LUST REG 9, Date of Government Version: 03/01/2001				
Database: LUST, Date of Government Version: 09/09/2019				
Database: RIVERSIDE CO. LUST, Date of Government Version: 10/17/2019				

EXECUTIVE SUMMARY

Case Number: 9UT4036
 Status: Completed - Case Closed
 Status: Preliminary site assessment workplan submitted
 Facility Id: 200016132
 Global Id: T0606599065
 Facility Status: 0

FORMER DELTA DISCOUN	28111 FRONT ST	ENE 1/8 - 1/4 (0.178 mi.)	AW196 / 6	1222
Database: LUST, Date of Government Version: 09/09/2019				
Database: RIVERSIDE CO. LUST, Date of Government Version: 10/17/2019				
Status: Completed - Case Closed				
Facility Id: 90876				
Facility Id: 94094				
Global Id: T0606501121				
Global Id: T0606501135				
Global Id: T0606509274				
Facility Status: 9				
Facility Status: 0				
MOBIL	28111 FRONT ST	ENE 1/8 - 1/4 (0.178 mi.)	AW197 / 6	1273
Database: LUST REG 9, Date of Government Version: 03/01/2001				
Case Number: 9UT1806				
Status: Case Closed				
Closed Date: 3/21/91				
DELTA DISCOUNT GAS (28111 FRONT ST	ENE 1/8 - 1/4 (0.178 mi.)	AW199 / 6	1274
Database: LUST REG 9, Date of Government Version: 03/01/2001				
Case Number: 9UT2937				
Status: Preliminary site assessment workplan submitted				
BIANCHI INTERNAZIONA	100 CALLE CORTEZ	NE 1/8 - 1/4 (0.190 mi.)	214 / 5	1328
Database: LUST, Date of Government Version: 09/09/2019				
Database: RIVERSIDE CO. LUST, Date of Government Version: 10/17/2019				
Status: Completed - Case Closed				
Facility Id: 94052				
Global Id: T0606501137				
Facility Status: 0				
UNOCAL SERVICE STATI	28903 RANCHO CALIFOR	ESE 1/8 - 1/4 (0.197 mi.)	BF230 / 6	1398
Database: LUST, Date of Government Version: 09/09/2019				
Status: Completed - Case Closed				
Global Id: T0606501117				
UNOCAL STATION #6519	28903 RANCHO CALIFOR	ESE 1/8 - 1/4 (0.197 mi.)	BF232 / 6	1430
Database: LUST REG 9, Date of Government Version: 03/01/2001				
Case Number: 9UT1433				
Status: Remedial action (cleanup) Underway				
UNOCAL #6519	28903 RANCHO CALIFOR	ESE 1/8 - 1/4 (0.197 mi.)	BF235 / 6	1435
Database: RIVERSIDE CO. LUST, Date of Government Version: 10/17/2019				
Facility Id: 89382				
Facility Status: 0				
PICHEL INDUSTRIES	28007 FRONT	NE 1/8 - 1/4 (0.241 mi.)	BO282 / 5	1803
Database: LUST, Date of Government Version: 09/09/2019				
Status: Completed - Case Closed				
Global Id: T0606501119				
PICHEL INDUSTRIES IN	28007 FRONT ST	NE 1/8 - 1/4 (0.241 mi.)	BO283 / 5	1805
Database: LUST REG 9, Date of Government Version: 03/01/2001				
Case Number: 9UT1504				

EXECUTIVE SUMMARY

Status: Case Closed
 Closed Date: 2/28/91

BORG WARNER MECHANIC	27941 FRONT ST	NE 1/4 - 1/2 (0.298 mi.)	290 / 5	1820
Database: LUST REG 9, Date of Government Version: 03/01/2001				
Database: LUST, Date of Government Version: 09/09/2019				
Case Number: 9UT758				
Status: Completed - Case Closed				
Status: Case Closed				
Global Id: T0606501145				
Closed Date: 8/11/99				
CDF STATION #12	28330 MERCEDES ST	E 1/4 - 1/2 (0.375 mi.)	BP293 / 8	1832
Database: LUST REG 9, Date of Government Version: 03/01/2001				
Case Number: 9UT2959				
Status: Preliminary site assessment underway				
TEMECULA FOREST FIRE	28330 MERCEDES STREE	E 1/4 - 1/2 (0.375 mi.)	BP294 / 8	1833
Database: LUST, Date of Government Version: 09/09/2019				
Database: RIVERSIDE CO. LUST, Date of Government Version: 10/17/2019				
Status: Completed - Case Closed				
Facility Id: 94144				
Global Id: T0606501136				
Facility Status: 9				
HONDA OF TEMECULA	27500 JEFFERSON	NNE 1/4 - 1/2 (0.434 mi.)	BQ295 / 5	1835
Database: LUST, Date of Government Version: 09/09/2019				
Database: RIVERSIDE CO. LUST, Date of Government Version: 10/17/2019				
Status: Completed - Case Closed				
Facility Id: 96075				
Global Id: T0606501139				
Facility Status: 0				
STAYBRIDGE SUITES TE	27500 JEFFERSON AVE	NNE 1/4 - 1/2 (0.434 mi.)	BQ296 / 5	1838
Database: LUST REG 9, Date of Government Version: 03/01/2001				
Case Number: 9UT3405				
Status: Remediation Plan				
ARCO #3012	27641 YNEZ RD	ENE 1/4 - 1/2 (0.443 mi.)	BT300 / 6	1842
Database: LUST REG 9, Date of Government Version: 03/01/2001				
Case Number: 9UT1031				
Status: Remedial action (cleanup) Underway				
ARCO SERVICE STATION	27641 YNEZ RANCHO RO	ENE 1/4 - 1/2 (0.443 mi.)	BT301 / 6	1844
Database: LUST, Date of Government Version: 09/09/2019				
Database: RIVERSIDE CO. LUST, Date of Government Version: 10/17/2019				
Status: Completed - Case Closed				
Facility Id: 88778				
Global Id: T0606501111				
Facility Status: 0				
JEFFERSON STREET CHE	27560 JEFFERSON ST	NNE 1/4 - 1/2 (0.445 mi.)	BQ302 / 5	1879
Database: LUST REG 9, Date of Government Version: 03/01/2001				
Database: LUST, Date of Government Version: 09/09/2019				
Database: RIVERSIDE CO. LUST, Date of Government Version: 10/17/2019				
Case Number: 9UT4071				
Status: Completed - Case Closed				
Status: Preliminary site assessment workplan submitted				
Facility Id: 96259				
Global Id: T0606594064				

EXECUTIVE SUMMARY

Facility Status: 0

PENFOLD PROPERTIES **28545 FRONT ST** **SE 1/4 - 1/2 (0.461 mi.)** **303 / 8** **1915**

Database: LUST REG 9, Date of Government Version: 03/01/2001
 Database: LUST, Date of Government Version: 09/09/2019
 Database: RIVERSIDE CO. LUST, Date of Government Version: 10/17/2019
 Case Number: 9UT2113
 Status: Completed - Case Closed
 Status: Case Closed
 Facility Id: 911114
 Global Id: T0606501125
 Facility Status: 9
 Closed Date: 1/28/97

ARCO #5500 **41555 WINCHESTER ROA** **NNE 1/4 - 1/2 (0.475 mi.)** **BR304 / 5** **1918**

Database: LUST, Date of Government Version: 09/09/2019
 Database: RIVERSIDE CO. LUST, Date of Government Version: 10/17/2019
 Status: Completed - Case Closed
 Facility Id: 200319663
 Global Id: T0606506642
 Facility Status: 0

CPS-SLIC: Statewide SLIC Cases

A review of the CPS-SLIC list, as provided by EDR, has revealed that there are 3 CPS-SLIC sites within approximately 0.5 miles of the requested target property.

<u>Site</u>	<u>Address</u>	<u>Direction / Distance</u>	<u>Map ID / Focus Map(s)</u>	<u>Page</u>
M&M TIRE Database: CPS-SLIC, Date of Government Version: 09/09/2019 Facility Status: Completed - Case Closed Global Id: T10000010404	41670 WINCHESTER RD,	NNE 1/4 - 1/2 (0.325 mi.)	292 / 5	1831
Not reported Database: SLIC REG 9, Date of Government Version: 09/10/2007 Status: Open	27403 JEFFERSON AVEN	NNE 1/4 - 1/2 (0.440 mi.)	BS298 / 5	1840
DUTCH DRY CLEANERS Database: CPS-SLIC, Date of Government Version: 09/09/2019 Facility Status: Completed - Case Closed Global Id: SL209384235	27403-27537 JEFFERSO	NNE 1/4 - 1/2 (0.440 mi.)	BS299 / 5	1841

State and tribal registered storage tank lists

UST: Active UST Facilities

A review of the UST list, as provided by EDR, has revealed that there are 8 UST sites within approximately 0.25 miles of the requested target property.

<u>Site</u>	<u>Address</u>	<u>Direction / Distance</u>	<u>Map ID / Focus Map(s)</u>	<u>Page</u>
DOWNES ENERGY Database: RIVERSIDE CO. UST, Date of Government Version: 10/17/2019 Database: UST, Date of Government Version: 09/09/2019	27985 DIAZ RD	SW 0 - 1/8 (0.009 mi.)	D31 / 5	137

EXECUTIVE SUMMARY

Facility Id: FA0020945				
Facility Id: 284				
FLYERS #4417	41981 AVENIDA ALVARA	SW 0 - 1/8 (0.024 mi.)	M50 / 5	295
Database: RIVERSIDE CO. UST, Date of Government Version: 10/17/2019				
Database: UST, Date of Government Version: 09/09/2019				
Facility Id: 666				
PRIME EQUIPMENT #511	28377 FELIX VALDEZ A	SE 1/8 - 1/4 (0.142 mi.)	AJ130 / 7	1001
Database: UST, Date of Government Version: 09/09/2019				
Facility Id: 606				
G&M OIL, CO #181	28900 RANCHO CALIFOR	E 1/8 - 1/4 (0.162 mi.)	AP164 / 6	1128
Database: RIVERSIDE CO. UST, Date of Government Version: 10/17/2019				
Database: UST, Date of Government Version: 09/09/2019				
Facility Id: 164				
CALIFORNIA HIGHWAY P	27685 COMMERCE CENTE	NE 1/8 - 1/4 (0.173 mi.)	AU186 / 5	1203
Database: RIVERSIDE CO. UST, Date of Government Version: 10/17/2019				
Database: UST, Date of Government Version: 09/09/2019				
Facility Id: 81815				
SUMMIT ENERGY CORP.	28111 FRONT ST.	ENE 1/8 - 1/4 (0.178 mi.)	AW198 / 6	1274
Database: UST, Date of Government Version: 09/09/2019				
Facility Id: 82211				
STEREO WAREHOUSE	3434 SAVIERS ROAD	WSW 1/8 - 1/4 (0.183 mi.)	AZ206 / 5	1295
Database: VENTURA CO. UST, Date of Government Version: 07/26/2019				
Facility Id: D 1043				
Facility Status: Inactive				
TEMECULA 76	28903 RANCHO CALIFOR	ESE 1/8 - 1/4 (0.197 mi.)	BF233 / 6	1433
Database: RIVERSIDE CO. UST, Date of Government Version: 10/17/2019				
Database: UST, Date of Government Version: 09/09/2019				
Facility Id: 739				

AST: Aboveground Petroleum Storage Tank Facilities

A review of the AST list, as provided by EDR, has revealed that there are 3 AST sites within approximately 0.25 miles of the requested target property.

<u>Site</u>	<u>Address</u>	<u>Direction / Distance</u>	<u>Map ID / Focus Map(s)</u>	<u>Page</u>
OSHKOSH CORP, CA REG	27731 DIAZ RD	SW 0 - 1/8 (0.086 mi.)	S77 / 5	358
Database: AST, Date of Government Version: 07/06/2016				
EMD MILLIPORE	28820 SINGLE OAK DR	W 0 - 1/8 (0.113 mi.)	W89 / 5	446
Database: AST, Date of Government Version: 07/06/2016				
UNITED RENTALS BRANC	28377 FELIX VALDEZ A	SE 1/8 - 1/4 (0.142 mi.)	AJ129 / 7	1001
Database: AST, Date of Government Version: 07/06/2016				

ADDITIONAL ENVIRONMENTAL RECORDS

Local Lists of Landfill / Solid Waste Disposal Sites

SWRCY: Recycler Database

A review of the SWRCY list, as provided by EDR, and dated 09/09/2019 has revealed that there is 1

EXECUTIVE SUMMARY

SWRCY site within approximately 0.5 miles of the requested target property.

<u>Site</u>	<u>Address</u>	<u>Direction / Distance</u>	<u>Map ID / Focus Map(s)</u>	<u>Page</u>
US BORDER PATROL INS Cert Id: RC138717.002	43136 RANCHO WAY	SW 0 - 1/8 (0.116 mi.)	R94 / 5	742

Local Lists of Hazardous waste / Contaminated Sites

CERS HAZ WASTE: CERS HAZ WASTE

A review of the CERS HAZ WASTE list, as provided by EDR, and dated 10/21/2019 has revealed that there are 71 CERS HAZ WASTE sites within approximately 0.25 miles of the requested target property.

<u>Site</u>	<u>Address</u>	<u>Direction / Distance</u>	<u>Map ID / Focus Map(s)</u>	<u>Page</u>
MILGARD WINDOWS	26879 DIAZ RD	SW 0 - 1/8 (0.005 mi.)	G16 / 5	71
WHITE CAP INC	28065 DIAZ RD	WSW 0 - 1/8 (0.009 mi.)	K29 / 5	131
FORMER RANCHO CA AIR	27985 DIAZ RD	SW 0 - 1/8 (0.009 mi.)	D35 / 5	142
GKAT INC DBA TEMECUL	27635 DIAZ RD	SW 0 - 1/8 (0.009 mi.)	L38 / 5	170
TECHSTAR EUROPEAN CA	28073 DIAZ RD STE J	WSW 0 - 1/8 (0.010 mi.)	I41 / 5	262
AUTOMOTIVE SPECIALTI	41976 AVENIDA ALVARA	SW 0 - 1/8 (0.015 mi.)	F45 / 5	270
FLYERS #4417	41981 AVENIDA ALVARA	SW 0 - 1/8 (0.024 mi.)	M49 / 5	282
TEMECULA QUALITY PLA	43095 BLACKDEER LOOP	SW 0 - 1/8 (0.055 mi.)	O56 / 5	307
GEORGE CERTIFIED AUT	43094 VIA DOS PICOS	SW 0 - 1/8 (0.055 mi.)	N58 / 5	329
PRO AUTO COLLISION	42011 AVENIDA ALVARA	SW 0 - 1/8 (0.060 mi.)	M61 / 5	333
DYNOTRANS TRANSMISSI	41979 RIO NEDO #B	SSW 0 - 1/8 (0.060 mi.)	P63 / 5	340
ARROW ENGINES	43162 BLACKDEER LOOP	SW 0 - 1/8 (0.076 mi.)	O67 / 5	343
SOUTH BAY CABLE CORP	42033 RIO NEDO ST	SSW 0 - 1/8 (0.077 mi.)	P70 / 5	348
DIAL AUTOMOTIVE	43175 BLACKDEER LOOP	SW 0 - 1/8 (0.100 mi.)	U81 / 5	362
SOUTHWEST TRADERS, I	27565 DIAZ RD	SW 0 - 1/8 (0.102 mi.)	V84 / 5	379
EMD MILLIPORE CORPOR	28835 SINGLE OAK DR	W 0 - 1/8 (0.102 mi.)	W87 / 5	418
EMD MILLIPORE	28820 SINGLE OAK DR	W 0 - 1/8 (0.113 mi.)	W89 / 5	446
POLYCRAFT INC	42075 AVENIDA ALVARA	SW 0 - 1/8 (0.122 mi.)	Z99 / 5	749
AUTOHAUS	27495 ENTERPRISE CIR	NE 0 - 1/8 (0.122 mi.)	Y101 / 5	783
TEMECULA MOTORCYCLE	41860 ENTERPRISE CIR	NNE 1/8 - 1/4 (0.127 mi.)	104 / 5	792
PAULEY EQUIPMENT COM	28374 FELIX VALDEZ A	ESE 1/8 - 1/4 (0.128 mi.)	AA105 / 7	801
S & P AUTOMOTIVE	42103 RIO NEDO # 105	SSW 1/8 - 1/4 (0.133 mi.)	AD113 / 5	823
TEMECULA AUTO REPAIR	43191 RANCHO WY	SW 1/8 - 1/4 (0.135 mi.)	AE115 / 5	828
WALTER'S TRANSMISSIO	28696 VIA MONTEZUMA	NE 1/8 - 1/4 (0.135 mi.)	AF117 / 5	858
A 1 AUTO	28696 VIA MONTEZUMA	NE 1/8 - 1/4 (0.135 mi.)	AF118 / 5	863
RANCHO TEMECULA AUTO	28696 VIA MONTEZUMA	NE 1/8 - 1/4 (0.135 mi.)	AF120 / 5	900
BIRD FAMILY TIRE AND	27886 DEL RIO RD	NE 1/8 - 1/4 (0.141 mi.)	AH125 / 5	907
TROPITONE FURNITURE	42202 SARAH WY	SW 1/8 - 1/4 (0.142 mi.)	AI127 / 5	915
UNITED RENTALS BRANC	28377 FELIX VALDEZ A	SE 1/8 - 1/4 (0.142 mi.)	AJ133 / 7	1004
BLACKMORE CO	27840 DEL RIO RD	NE 1/8 - 1/4 (0.144 mi.)	AH134 / 5	1012
MOLDING INTERNATIONA	27860 DEL RIO RD	NE 1/8 - 1/4 (0.144 mi.)	AH137 / 5	1018
QUALITY 1 AUTO SERVI	27512 W ENTERPRISE C	NE 1/8 - 1/4 (0.146 mi.)	Y141 / 5	1056
AGAPE AUTO REPAIR	43216 VIA DOS PICOS	SW 1/8 - 1/4 (0.147 mi.)	X143 / 5	1062
TEMECULA DIESEL AUTO	43216 VIA DOS PICOS	SW 1/8 - 1/4 (0.147 mi.)	X144 / 5	1066
TEMECULA PRECISION F	42201 SARAH WY	SW 1/8 - 1/4 (0.149 mi.)	AI147 / 5	1071
EVOQUA WATER TECH.	28690 LAS HACIENDAS	NE 1/8 - 1/4 (0.155 mi.)	AM152 / 5	1081
RANCHO CALIFORNIA AU	27535 W ENTERPRISE C	NE 1/8 - 1/4 (0.157 mi.)	AN154 / 5	1089
RANCHO CALIFORNIA AU	27535 ENTERPRISE CIR	NE 1/8 - 1/4 (0.157 mi.)	AN155 / 5	1096
TEMECULA VALLEY PAIN	27641 COMMERCE CENTE	NE 1/8 - 1/4 (0.158 mi.)	AG157 / 5	1109
CALAVO GROWERS INC	28410 VINCENT MORAGA	S 1/8 - 1/4 (0.158 mi.)	AK158 / 7	1114
SARAH WAY SHOP	42214 SARAH WAY	SW 1/8 - 1/4 (0.158 mi.)	AI159 / 5	1120

EXECUTIVE SUMMARY

<u>Site</u>	<u>Address</u>	<u>Direction / Distance</u>	<u>Map ID / Focus Map(s)</u>	<u>Page</u>
NEIGHBORHOOD HEALTHC	41840 ENTERPRISE CIR	NNE 1/8 - 1/4 (0.160 mi.)	AO162 / 5	1125
JACK DAVIS CHEVRON	28900 RANCHO CALIFOR	E 1/8 - 1/4 (0.162 mi.)	AP169 / 6	1139
CONSULT-A-TECH	28671 CALLE CORTEZ S	NE 1/8 - 1/4 (0.166 mi.)	AQ175 / 5	1164
CALIFORNIA HIGHWAY P	27685 COMMERCE CENTE	NE 1/8 - 1/4 (0.173 mi.)	AU184 / 5	1178
SUPERIOR AUTO REPAIR	28733 VIA MONTEZUMA	NE 1/8 - 1/4 (0.178 mi.)	AS190 / 5	1208
MAKESTAR	28733 VIA MONTEZUMA	NE 1/8 - 1/4 (0.178 mi.)	AS193 / 5	1214
PANCON ACQUISITION C	42136 AVENIDA ALVARA	SSW 1/8 - 1/4 (0.183 mi.)	AY204 / 5	1280
STEREO WAREHOUSE	3434 SAVIERS ROAD	WSW 1/8 - 1/4 (0.183 mi.)	AZ206 / 5	1295
KIRK MACHINE & TOOL	42143 AVENIDA ALVARA	SW 1/8 - 1/4 (0.184 mi.)	AY207 / 5	1302
AUTOCENTER AUTOBODY	28710 LAS HACIENDAS	NE 1/8 - 1/4 (0.188 mi.)	AM211 / 5	1310
CALIBER COLLISION CE	28093 JEFFERSON AVE	ENE 1/8 - 1/4 (0.189 mi.)	AW212 / 6	1315
FRANZ' MERCEDES SERV	27585 COMMERCE CENTE	NE 1/8 - 1/4 (0.191 mi.)	BC218 / 5	1358
DRIVELINE SPECIALTIE	27495 COMMERCE CENTE	NE 1/8 - 1/4 (0.194 mi.)	227 / 5	1370
1-DAY PAINT & BODY #	27561 COMMERCE CENTE	NE 1/8 - 1/4 (0.195 mi.)	BE229 / 5	1377
TOSCO CORPORATION ST	28903 RANCHO CALIFOR	ESE 1/8 - 1/4 (0.197 mi.)	BF231 / 6	1408
TESLA ENERGY WAREHOU	43320 BUSINESS PARK	WNW 1/8 - 1/4 (0.211 mi.)	AZ244 / 5	1446
INOKINETIC GROUP, LL	43223 BUSINESS PARK	SW 1/8 - 1/4 (0.213 mi.)	BH246 / 5	1452
INLAND EROSION CONTR	42181 AVENIDA ALVARA	SW 1/8 - 1/4 (0.213 mi.)	BI251 / 5	1465
PARADISE CHEVROLET C	28715 VIA MONTEZUMA	NE 1/8 - 1/4 (0.214 mi.)	BJ252 / 5	1477
BEST FOR LESS TIRES	28715 VIA MONTEZUMA	NE 1/8 - 1/4 (0.214 mi.)	BJ254 / 5	1480
COLLISION CENTER OF	27590 COMMERCE CENTE	NE 1/8 - 1/4 (0.216 mi.)	BC258 / 5	1493
AAMCO TRANSMISSIONS,	27516 COMMERCE CENTE	NE 1/8 - 1/4 (0.217 mi.)	BD262 / 5	1553
MARBLE EXPRESS	42068 WINCHESTER RD	SSW 1/8 - 1/4 (0.230 mi.)	BK267 / 5	1564
PEP BOYS #1674	28007 JEFFERSON AVE	ENE 1/8 - 1/4 (0.235 mi.)	BM272 / 6	1572
ALL VALLEY AUTO CARE	28730 VIA MONTEZUMA	NE 1/8 - 1/4 (0.237 mi.)	BN273 / 5	1576
INTEGRITY AUTOMOTIVE	28730 VIA MONTEZUMA	NE 1/8 - 1/4 (0.237 mi.)	BN274 / 5	1591
ALL DAY SMOG & TUNE	28730 VIA MONTEZUMA	NE 1/8 - 1/4 (0.237 mi.)	BN275 / 5	1595
JAPANESE AUTO SPECIA	28730 VIA MONTEZUMA	NE 1/8 - 1/4 (0.237 mi.)	BN276 / 5	1600
TEMECULA CITY MS4	43200 BUSINESS PARK	SW 1/8 - 1/4 (0.237 mi.)	BH280 / 5	1605
FRANKS AUTO BODY	28761 CALLE CORTEZ #	NE 1/8 - 1/4 (0.246 mi.)	285 / 5	1813

Local Lists of Registered Storage Tanks

SWEEPS UST: SWEEPS UST Listing

A review of the SWEEPS UST list, as provided by EDR, and dated 06/01/1994 has revealed that there are 6 SWEEPS UST sites within approximately 0.25 miles of the requested target property.

<u>Site</u>	<u>Address</u>	<u>Direction / Distance</u>	<u>Map ID / Focus Map(s)</u>	<u>Page</u>
EMWD RANCHO CALIFORN	27401 DIAZ RD	SSW 0 - 1/8 (0.002 mi.)	F15 / 5	70
Status: A Tank Status: A Comp Number: 30895				
I N S BUILDING	43136 RANCHO WAY	SW 0 - 1/8 (0.116 mi.)	R95 / 5	745
Status: A Tank Status: A Comp Number: 38499				
TEMECULA VALLEY PIPE	28074 DEL RIO RD	ENE 1/8 - 1/4 (0.133 mi.)	AC111 / 5	821
Status: A Tank Status: A Comp Number: 19247				
CAL WEST RENTALS	28377 FELIX VALDEZ	SE 1/8 - 1/4 (0.142 mi.)	AJ131 / 7	1002

EXECUTIVE SUMMARY

Status: A
 Tank Status: A
 Comp Number: 39

CHEVRON STATION 9187 **28900 RANCHO CALIFOR** **E 1/8 - 1/4 (0.162 mi.)** **AP166 / 6** **1132**

Status: A
 Tank Status: A
 Comp Number: 62159

CALIFORNIA HIGHWAY P **27685 COMMERCE CENTE** **NE 1/8 - 1/4 (0.173 mi.)** **AU186 / 5** **1203**

Status: A
 Tank Status: A
 Comp Number: 18020

HIST UST: Hazardous Substance Storage Container Database

A review of the HIST UST list, as provided by EDR, and dated 10/15/1990 has revealed that there are 5 HIST UST sites within approximately 0.25 miles of the requested target property.

<u>Site</u>	<u>Address</u>	<u>Direction / Distance</u>	<u>Map ID / Focus Map(s)</u>	<u>Page</u>
RANCHO CALIF WATER R Facility Id: 00000030895	27401 DIAZ RD	SSW 0 - 1/8 (0.002 mi.)	F14 / 5	69
RANCHO CALIFORNIA AI Facility Id: 00000016740	27985 DIAZ RD	SW 0 - 1/8 (0.009 mi.)	D34 / 5	141
AGRISPECT BLDG Facility Id: 00000038427	43124 RANCHO WAY	SW 0 - 1/8 (0.083 mi.)	R73 / 5	353
MERCHANTS DELIVERY S Facility Id: 00000005892	43244 RANCHO WAY	SW 1/8 - 1/4 (0.151 mi.)	150 / 5	1079
91870 Facility Id: 00000062159	28900 RANCHO CALIF R	E 1/8 - 1/4 (0.162 mi.)	AP165 / 6	1129

CERS TANKS: California Environmental Reporting System (CERS) Tanks

A review of the CERS TANKS list, as provided by EDR, and dated 10/21/2019 has revealed that there are 7 CERS TANKS sites within approximately 0.25 miles of the requested target property.

<u>Site</u>	<u>Address</u>	<u>Direction / Distance</u>	<u>Map ID / Focus Map(s)</u>	<u>Page</u>
FORMER RANCHO CA AIR	27985 DIAZ RD	SW 0 - 1/8 (0.009 mi.)	D35 / 5	142
FLYERS #4417	41981 AVENIDA ALVARA	SW 0 - 1/8 (0.024 mi.)	M49 / 5	282
EMD MILLIPORE	28820 SINGLE OAK DR	W 0 - 1/8 (0.113 mi.)	W89 / 5	446
UNITED RENTALS BRANC	28377 FELIX VALDEZ A	SE 1/8 - 1/4 (0.142 mi.)	AJ133 / 7	1004
JACK DAVIS CHEVRON	28900 RANCHO CALIFOR	E 1/8 - 1/4 (0.162 mi.)	AP169 / 6	1139
CALIFORNIA HIGHWAY P	27685 COMMERCE CENTE	NE 1/8 - 1/4 (0.173 mi.)	AU184 / 5	1178
TOSCO CORPORATION ST	28903 RANCHO CALIFOR	ESE 1/8 - 1/4 (0.197 mi.)	BF231 / 6	1408

EXECUTIVE SUMMARY

CA FID UST: Facility Inventory Database

A review of the CA FID UST list, as provided by EDR, and dated 10/31/1994 has revealed that there are 6 CA FID UST sites within approximately 0.25 miles of the requested target property.

<u>Site</u>	<u>Address</u>	<u>Direction / Distance</u>	<u>Map ID / Focus Map(s)</u>	<u>Page</u>
EMWD RANCHO CALIFORN Facility Id: 33006599 Status: A	27401 DIAZ RD	SSW 0 - 1/8 (0.002 mi.)	F15 / 5	70
I N S BUILDING Facility Id: 33007018 Status: A	43136 RANCHO WAY	SW 0 - 1/8 (0.116 mi.)	R95 / 5	745
TEMECULA VALLEY PIPE Facility Id: 33001688 Status: A	28074 DEL RIO RD	ENE 1/8 - 1/4 (0.133 mi.)	AC111 / 5	821
CAL WEST RENTALS Facility Id: 33004977 Status: A	28377 FELIX VALDEZ	SE 1/8 - 1/4 (0.142 mi.)	AJ131 / 7	1002
CHEVRON STATION 9187 Facility Id: 33003747 Status: A	28900 RANCHO CALIFOR	E 1/8 - 1/4 (0.162 mi.)	AP166 / 6	1132
CALIFORNIA HIGHWAY P Facility Id: 33004899 Status: A	27685 COMMERCE CENTE	NE 1/8 - 1/4 (0.173 mi.)	AU184 / 5	1178

Other Ascertainable Records

RCRA NonGen / NLR: RCRA - Non Generators / No Longer Regulated

A review of the RCRA NonGen / NLR list, as provided by EDR, and dated 12/16/2019 has revealed that there are 121 RCRA NonGen / NLR sites within approximately 0.25 miles of the requested target property.

<u>Site</u>	<u>Address</u>	<u>Direction / Distance</u>	<u>Map ID / Focus Map(s)</u>	<u>Page</u>
Not reported EPA ID:: CAL000446408	27719 DIAZ RD	SW 0 - 1/8 (0.006 mi.)	H18 / 5	118
ZEBRASI INC EPA ID:: CAL000439073	27973 DIAZ RD	SW 0 - 1/8 (0.006 mi.)	C20 / 5	120
Not reported EPA ID:: CAC003016116	27711 DIAZ ROAD, SUI	SW 0 - 1/8 (0.009 mi.)	H26 / 5	127
Not reported EPA ID:: CAC003016113	27711 DIAZ ROAD, SUI	SW 0 - 1/8 (0.009 mi.)	H27 / 5	129
Not reported EPA ID:: CAL000446476	27711 DIAZ RD STE B-	SW 0 - 1/8 (0.009 mi.)	H28 / 5	130
HD SUPPLY CONTSRUCTI EPA ID:: CAR000168187	28065 DIAZ RD	WSW 0 - 1/8 (0.009 mi.)	K30 / 5	135
DOWNS ENERGY EPA ID:: CAL000190644	27985 DIAZ RD	SW 0 - 1/8 (0.009 mi.)	D32 / 5	137
GKAT INC DBA TEMECUL	27635 DIAZ RD	SW 0 - 1/8 (0.009 mi.)	L37 / 5	168

EXECUTIVE SUMMARY

EPA ID:: CAL000351783				
ELECTRONIC RECYCLING EPA ID:: CAL000432960	27635 DIAZ RD	SW 0 - 1/8 (0.009 mi.)	L39 / 5	260
TECHSTAR CAR MASTERS EPA ID:: CAL000373027	28073 DIAZ RD STE J	WSW 0 - 1/8 (0.010 mi.)	I42 / 5	266
AUTOMOTIVE SPECIALTI EPA ID:: CAL000425344	41976 AVENIDA ALVARA	SW 0 - 1/8 (0.015 mi.)	F44 / 5	269
NASH DENTAL LAB INC EPA ID:: CAL000327958	28481 RANCHO CALIFOR	SW 0 - 1/8 (0.021 mi.)	47 / 7	280
FLYERS ENERGY #4417 EPA ID:: CAL000412276	41981 AVENIDA ALVARA	SW 0 - 1/8 (0.024 mi.)	M48 / 5	281
Not reported EPA ID:: CAC003025966	41951 REMINGTON AVE	SW 0 - 1/8 (0.027 mi.)	51 / 5	296
RANCHO SMOG EPA ID:: CAL000336767	43062 VIA DOS PICOS	SW 0 - 1/8 (0.035 mi.)	N52 / 5	297
DCH DODGE EPA ID:: CAL000433855	43062 VIA DOS PICOS	SW 0 - 1/8 (0.035 mi.)	N53 / 5	298
PRO AUTO COLLISION EPA ID:: CAL000147650	42011 AVENIDA ALVARA	SW 0 - 1/8 (0.060 mi.)	M60 / 5	332
DYNO-TRANS TRANSMISS EPA ID:: CAL000346037	41979 RIO NEDO STE B	SSW 0 - 1/8 (0.060 mi.)	P62 / 5	338
CODE 3 RV EPA ID:: CAC002977645	42046 RIO NEDO	SSW 0 - 1/8 (0.062 mi.)	P65 / 5	341
TEMECULA SMOG INC EPA ID:: CAL000395134	43119 VIA DOS PICOS	SW 0 - 1/8 (0.073 mi.)	Q66 / 5	342
ARROW ENGINES EPA ID:: CAL000383570	43162 BLACK DEER LOO	SW 0 - 1/8 (0.076 mi.)	O68 / 5	346
SOUTH BAY CABLE CORP EPA ID:: CAL922853982	42033 RIO NEDO	SSW 0 - 1/8 (0.077 mi.)	P69 / 5	347
BEAR DESIGNZ INC EPA ID:: CAL000388567	43135 BLACK DEER LOO	SW 0 - 1/8 (0.077 mi.)	O71 / 5	351
WAKETECH MARINE EPA ID:: CAL000410619	43124 RANCHO WAY STE	SW 0 - 1/8 (0.083 mi.)	R75 / 5	355
OSHKOSH CORPORATION EPA ID:: CAL000352653	27731 DIAZ RD	SW 0 - 1/8 (0.086 mi.)	S78 / 5	359
FULL THROTTLE AUTOMO EPA ID:: CAL000407495	43154 VIA DOS PICOS	SW 0 - 1/8 (0.094 mi.)	Q79 / 5	360
MEDLINE INDUSTRIES EPA ID:: CAL000412679	41980 WINCHESTER RD	SSW 0 - 1/8 (0.095 mi.)	T80 / 5	361
FLEET TRUCK & AUTO S EPA ID:: CAL000350368	43175 BLACK DEER LOO	SW 0 - 1/8 (0.100 mi.)	U82 / 5	376
OHMDEL EPA ID:: CAL000128254	42169 SARAH WAY	SW 0 - 1/8 (0.101 mi.)	83 / 5	377
HALSTEAD INDUSTRIAL EPA ID:: CAL000318626	27565 DIAZ RD	SW 0 - 1/8 (0.102 mi.)	V86 / 5	396
EMD MILLIPORE	28835 SINGLE OAK DR	W 0 - 1/8 (0.102 mi.)	W88 / 5	444

EXECUTIVE SUMMARY

EPA ID:: CAR000185728				
DOMINIE LONG DBA TEM EPA ID:: CAL000386700	43186 VIA DOS PICOS	SW 0 - 1/8 (0.114 mi.)	X91 / 5	739
TEMECULA TRANSMISSIO EPA ID:: CAL000410499	43186 VIA DOS PICOS	SW 0 - 1/8 (0.114 mi.)	X93 / 5	740
BLUELINE RENTAL LLC EPA ID:: CAL000400395	28115 DEL RIO RD	ENE 0 - 1/8 (0.116 mi.)	96 / 5	746
AARD INDUSTRIES INC EPA ID:: CAL000309512	42075 AVENIDA ALVARA	SW 0 - 1/8 (0.122 mi.)	Z98 / 5	748
POLYCRAFT, INC. EPA ID:: CAL000012913	42075 AVENIDA ALVARA	SW 0 - 1/8 (0.122 mi.)	Z100 / 5	782
GOLDEN WEST BIOLOGIC EPA ID:: CAL000337386	27625 COMMERCE CENTE	NE 0 - 1/8 (0.124 mi.)	102 / 5	789
LOCOMOTIVE CLIMATE S EPA ID:: CAL000442466	42122 RIO NEDO STE 1	SSW 0 - 1/8 (0.125 mi.)	103 / 5	790
PAULEY EQUIPMENT CO EPA ID:: CAL000219505	28374 FELIX VALDEZ A	ESE 1/8 - 1/4 (0.128 mi.)	AA106 / 7	815
C&S AUTO REPAIR INC EPA ID:: CAL000366719	28127 JEFFERSON AVE	ENE 1/8 - 1/4 (0.132 mi.)	AB109 / 5	820
MURRIETA MUFFLER & A EPA ID:: CAL000355819	42103 RIO NEDO STE 1	SSW 1/8 - 1/4 (0.133 mi.)	AD112 / 5	822
TEMECULA AUTO REPAIR EPA ID:: CAL000313744	43191 RANCHO WAY	SW 1/8 - 1/4 (0.135 mi.)	AE114 / 5	827
RANCHO TEMECULA AUTO EPA ID:: CAD982520694	28696 VIA MONTEZUMA	NE 1/8 - 1/4 (0.135 mi.)	AF116 / 5	839
RANCHO CALIFORNIA AU EPA ID:: CAD981381072	28696 VIA MONTEZUMA	NE 1/8 - 1/4 (0.135 mi.)	AF119 / 5	871
A1 AUTO TEMECULA INC EPA ID:: CAL000300400	28696 VIA MONTEZUMA	NE 1/8 - 1/4 (0.135 mi.)	AF121 / 5	902
WALTER'S TRANSMISSIO EPA ID:: CAL000338312	28696 VIA MONTEZUMA	NE 1/8 - 1/4 (0.135 mi.)	AF122 / 5	903
R&B AUTOMATION INC EPA ID:: CAL000360741	27657 COMMERCE CENTE	NE 1/8 - 1/4 (0.137 mi.)	AG123 / 5	904
TEMECULA OIL PRODUCT EPA ID:: CAD981568793	27882 DEL RIO RD	NE 1/8 - 1/4 (0.141 mi.)	AH124 / 5	905
BIRD FAMILY TIRE AND EPA ID:: CAL000361924	27886 DEL RIO RD	NE 1/8 - 1/4 (0.141 mi.)	AH126 / 5	913
TROPITONE FURNITURE EPA ID:: CAL000329812	42202 SARAH WAY	SW 1/8 - 1/4 (0.142 mi.)	AI128 / 5	999
UNITED RENTALS N11 EPA ID:: CAL000383936	28377 FELIX VALDEZ A	SE 1/8 - 1/4 (0.142 mi.)	AJ132 / 7	1003
BLACKMORE COMPANY LL EPA ID:: CAL000420598	27840 DEL RIO RD	NE 1/8 - 1/4 (0.144 mi.)	AH135 / 5	1016
ADVANCED AUTOMOTIVE EPA ID:: CAL000301254	27860 DEL RIO RD STE	NE 1/8 - 1/4 (0.144 mi.)	AH136 / 5	1017
PRECISION ALIGNMENT	27860 DEL RIO RD	NE 1/8 - 1/4 (0.144 mi.)	AH138 / 5	1052

EXECUTIVE SUMMARY

EPA ID:: CAL000178053				
QUALITY 1 AUTO SERVI EPA ID:: CAL000271228	27512 ENTERPRISE CIR	NE 1/8 - 1/4 (0.146 mi.)	Y140 / 5	1055
TEMECULA DIESEL AUTO EPA ID:: CAL000050900	43216 VIA DOS PICOS	SW 1/8 - 1/4 (0.147 mi.)	X145 / 5	1069
Not reported EPA ID:: CAL000388985	27488 ENTERPRISE CIR	NE 1/8 - 1/4 (0.148 mi.)	AL146 / 5	1070
TEMECULA PRECISION F EPA ID:: CAC002969892	42201 SARAH WAY	SW 1/8 - 1/4 (0.149 mi.)	AI148 / 5	1077
TEMECULA PRECISION F EPA ID:: CAL000375631	42201 SARAH WAY	SW 1/8 - 1/4 (0.149 mi.)	AI149 / 5	1078
CROP PRODUCTION SERV EPA ID:: CAL000395861	28690 LAS HACIENDAS	NE 1/8 - 1/4 (0.155 mi.)	AM151 / 5	1080
Not reported EPA ID:: CAL000444853	27478 W ENTERPRISE C	NE 1/8 - 1/4 (0.157 mi.)	AL153 / 5	1088
RANCHO CALIFORNIA AU EPA ID:: CAR000039131	27535 ENTERPRISE CIR	NE 1/8 - 1/4 (0.157 mi.)	AN155 / 5	1096
TEMECULA VALLEY PAIN EPA ID:: CAL000319909	27641 COMMERCE CENTE	NE 1/8 - 1/4 (0.158 mi.)	AG156 / 5	1108
DYNAMIC AUTO IMAGES EPA ID:: CAL000422166	42214 SARAH WAY	SW 1/8 - 1/4 (0.158 mi.)	AI160 / 5	1123
M&N DEALERSHIP DBA U EPA ID:: CAL000424974	42214 SARAH WAY	SW 1/8 - 1/4 (0.158 mi.)	AI161 / 5	1124
Not reported EPA ID:: CAL000446438	41840 ENTERPRISE CIR	NNE 1/8 - 1/4 (0.160 mi.)	AO163 / 5	1127
G & M OIL CO LLC #18 EPA ID:: CAL000338227	28900 RANCHO CALIFOR	E 1/8 - 1/4 (0.162 mi.)	AP168 / 6	1137
CONSULTATECH EPA ID:: CAL000321334	28671 CALLE CORTEZ S	NE 1/8 - 1/4 (0.166 mi.)	AQ174 / 5	1162
Not reported EPA ID:: CAL000450919	43214 BLACKDEER LOOP	SW 1/8 - 1/4 (0.168 mi.)	AR177 / 5	1167
Not reported EPA ID:: CAL000449470	43214 BLACKDEER LOOP	SW 1/8 - 1/4 (0.168 mi.)	AR179 / 5	1172
CALAVO GROWERS INC EPA ID:: CAL000323603	28410 VINCENT MORAGA	SSE 1/8 - 1/4 (0.170 mi.)	180 / 7	1173
PAPINI'S GARAGE LLC EPA ID:: CAL000441747	28710 VIA MONTEZUMA	NE 1/8 - 1/4 (0.172 mi.)	AS181 / 5	1174
Not reported EPA ID:: CAL000445030	42075 REMINGTON AVE	SW 1/8 - 1/4 (0.173 mi.)	AT182 / 5	1175
CALIFORNIA HIGHWAY P EPA ID:: CAL000046163	27685A COMMERCE CENT	NE 1/8 - 1/4 (0.173 mi.)	AU183 / 5	1177
Not reported EPA ID:: CAL000450921	27460 AQUA VISTA WAY	SSW 1/8 - 1/4 (0.177 mi.)	AV188 / 5	1206
Not reported EPA ID:: CAL000267557	28733 VIA MONTEZUMA	NE 1/8 - 1/4 (0.178 mi.)	AS189 / 5	1207
SUPERIOR AUTO REPAIR	28733 VIA MONTEZUMA	NE 1/8 - 1/4 (0.178 mi.)	AS191 / 5	1210

EXECUTIVE SUMMARY

EPA ID:: CAL000191545					
ROUSSEAU PRECISION M EPA ID:: CAL000345147	42182 REMINGTON AVE	SW 1/8 - 1/4 (0.178 mi.)	AT195 / 5		1221
GNR ENVIRONMENTAL EPA ID:: CAR000294363	42045 REMINGTON AVE	SW 1/8 - 1/4 (0.180 mi.)	AX200 / 5		1275
Not reported EPA ID:: CAL000421476	42188 RIO NEDO RD	SSW 1/8 - 1/4 (0.182 mi.)	AV202 / 5		1278
PANCON ACQUISITION C EPA ID:: CAL000391739	42136 AVENIDA ALVARA	SSW 1/8 - 1/4 (0.183 mi.)	AY203 / 5		1279
STERIS ISOMEDIX EPA ID:: CAL000250221	43425 BUSINESS PARK	WSW 1/8 - 1/4 (0.183 mi.)	AZ205 / 5		1294
EMPIRE AUTO LLC EPA ID:: CAL000422427	42143 AVENIDA ALVARA	SW 1/8 - 1/4 (0.184 mi.)	AY208 / 5		1307
AQUA VISTA 16 LLC EPA ID:: CAC002984345	27470 AQUA VISTA WAY	SSW 1/8 - 1/4 (0.186 mi.)	209 / 5		1308
AUTO CENTER AUTOBODY EPA ID:: CAL000285058	28710 LAS HACIENDAS	NE 1/8 - 1/4 (0.188 mi.)	AM210 / 5		1309
CALIBER COLLISION GEN EPA ID:: CAL000399553	28093 JEFFERSON AVE	ENE 1/8 - 1/4 (0.189 mi.)	AW213 / 6		1327
UNIQUE PRECISION IND EPA ID:: CAL000310907	27649 COMMERCE CENTE	NE 1/8 - 1/4 (0.191 mi.)	BA215 / 5		1354
UNIQUE PRECISION IND EPA ID:: CAC002979574	27649 COMMERCE CENTE	NE 1/8 - 1/4 (0.191 mi.)	BA216 / 5		1355
RANCHO AUTO SERVICE EPA ID:: CAL000407061	27591 COMMERCE CENTE	NE 1/8 - 1/4 (0.191 mi.)	BB219 / 5		1360
RANCHO CALIFORNIA AU EPA ID:: CAL000402053	27521 COMMERCE CENTE	NE 1/8 - 1/4 (0.192 mi.)	BD221 / 5		1362
Not reported EPA ID:: CAC003044025	27705 COMMERCE CENTE	NE 1/8 - 1/4 (0.192 mi.)	AU222 / 5		1363
COLORADO WEST CONSTR EPA ID:: CAL000437088	27705 COMMERCE CENTE	NE 1/8 - 1/4 (0.192 mi.)	AU223 / 5		1365
COLORADO WEST CONSTR EPA ID:: CAC002965823	27705 COMMERCE CENTE	NE 1/8 - 1/4 (0.192 mi.)	AU225 / 5		1368
NEXT LEVEL CONSTRUCT EPA ID:: CAC002965022	27705 COMMERCE CENTE	NE 1/8 - 1/4 (0.192 mi.)	AU226 / 5		1369
TEMECULA FUELS CORP EPA ID:: CAL000331581	28903 RANCHO CALIFOR	ESE 1/8 - 1/4 (0.197 mi.)	BF234 / 6		1434
ADVANCED PRECISION I EPA ID:: CAL000156727	43357 BUSINESS PARK	SW 1/8 - 1/4 (0.205 mi.)	BG238 / 5		1439
BOSTON BARRICADE COM EPA ID:: CAC002998863	43205 BUSINESS PARK	SW 1/8 - 1/4 (0.209 mi.)	BH239 / 5		1440
Not reported EPA ID:: CAC003032345	43205 BUSINESS PARK	SW 1/8 - 1/4 (0.209 mi.)	BH240 / 5		1441
TEMECULA VALLEY BUIL EPA ID:: CAL000256688	43189 BUSINESS PARK	SW 1/8 - 1/4 (0.209 mi.)	BH241 / 5		1443
60 GRIT STUDIOS LLC	43320 BUSINESS PARK	WNW 1/8 - 1/4 (0.211 mi.)	AZ242 / 5		1444

EXECUTIVE SUMMARY

EPA ID:: CAL000406283				
Not reported	43320 BUSINESS PARK	WNW 1/8 - 1/4 (0.211 mi.)	AZ243 / 5	1445
EPA ID:: CAL000446432				
INLAND EROSION CONTR	42181 AVENIDA ALVARA	SW 1/8 - 1/4 (0.213 mi.)	BI250 / 5	1464
EPA ID:: CAL000359206				
BEST FOR LESS TIRES	28715 VIA MONTEZUMA	NE 1/8 - 1/4 (0.214 mi.)	BJ253 / 5	1479
EPA ID:: CAL000315299				
PARADISE CHEVROLET C	28715 VIA MONTEZUMA	NE 1/8 - 1/4 (0.214 mi.)	BJ255 / 5	1489
EPA ID:: CAL000314148				
Not reported	27620 COMMERCE CENTE	NE 1/8 - 1/4 (0.216 mi.)	BB257 / 5	1492
EPA ID:: CAL000384746				
COLLISION CENTER OF	27590 COMMERCE CENTE	NE 1/8 - 1/4 (0.216 mi.)	BC259 / 5	1544
EPA ID:: CAL000284934				
SPENCO MACHINE AND M	27556 COMMERCE CENTE	NE 1/8 - 1/4 (0.216 mi.)	BE261 / 5	1551
EPA ID:: CAD983663055				
AAMCO TEMECULA	27516 COMMERCE CENTE	NE 1/8 - 1/4 (0.217 mi.)	BD263 / 5	1559
EPA ID:: CAL000355208				
Not reported	27516 COMMERCE CENTE	NE 1/8 - 1/4 (0.217 mi.)	BD264 / 5	1560
EPA ID:: CAL000448437				
Not reported	42217 RIO NEDO B103	SSW 1/8 - 1/4 (0.218 mi.)	265 / 5	1562
EPA ID:: CAC003011779				
3-D PRECISION MACHIN	42132 REMINGTON AVE	SW 1/8 - 1/4 (0.226 mi.)	266 / 5	1563
EPA ID:: CAL000341885				
LABEL PRODUCTIONS OF	42068 WINCHESTER RD	SSW 1/8 - 1/4 (0.230 mi.)	BK268 / 5	1567
EPA ID:: CAL000376126				
SECTOR III LLC	41740 ENTERPRISE CIR	NNE 1/8 - 1/4 (0.232 mi.)	BL269 / 5	1568
EPA ID:: CAL000363491				
Not reported	41740 ENTERPRISE CIR	NNE 1/8 - 1/4 (0.232 mi.)	BL270 / 5	1569
EPA ID:: CAL000332793				
PEP BOYS STORE#1674	28007 JEFFERSON AVE	ENE 1/8 - 1/4 (0.235 mi.)	BM271 / 6	1570
EPA ID:: CAL000388520				
JOHN LAVICKA PORCHE	28730 VIA MONTEZUMA	NE 1/8 - 1/4 (0.237 mi.)	BN277 / 5	1601
EPA ID:: CAD982493470				
CITY OF TEMECULA MAI	43200 BUSINESS PARK	SW 1/8 - 1/4 (0.237 mi.)	BH278 / 5	1602
EPA ID:: CAL000263633				
RIVERSIDE COUNTY DEP	43200 BUSINESS PARK	SW 1/8 - 1/4 (0.237 mi.)	BH279 / 5	1603
EPA ID:: CAH111001199				
CITY OF TEMECULA	43210 BUSINESS PARK	SW 1/8 - 1/4 (0.239 mi.)	281 / 5	1802
EPA ID:: CAL000212813				
Not reported	43391 BUSINESSPARK D	SW 1/8 - 1/4 (0.241 mi.)	BG284 / 5	1811
EPA ID:: CAC003030629				
KYLE LEDUC	42225 REMINGTON AVE	SW 1/8 - 1/4 (0.248 mi.)	287 / 5	1815
EPA ID:: CAC002995933				

EXECUTIVE SUMMARY

US MINES: Mines Master Index File

A review of the US MINES list, as provided by EDR, has revealed that there is 1 US MINES site within approximately 0.25 miles of the requested target property.

<u>Site</u>	<u>Address</u>	<u>Direction / Distance</u>	<u>Map ID / Focus Map(s)</u>	<u>Page</u>
SAND PORTABLE #1 Database: MINES VIOLATIONS, Date of Government Version: 12/03/2019	42181 AVENIDA ALVARA	SW 1/8 - 1/4 (0.213 mi.)	BI248 / 5	1458

ABANDONED MINES: Abandoned Mines

A review of the ABANDONED MINES list, as provided by EDR, and dated 09/10/2019 has revealed that there is 1 ABANDONED MINES site within approximately 0.25 miles of the requested target property.

<u>Site</u>	<u>Address</u>	<u>Direction / Distance</u>	<u>Map ID / Focus Map(s)</u>	<u>Page</u>
SAND PORTABLE #1	42181 AVENIDA ALVARA	SW 1/8 - 1/4 (0.213 mi.)	BI249 / 5	1464

FUELS PROGRAM: EPA Fuels Program Registered Listing

A review of the FUELS PROGRAM list, as provided by EDR, and dated 11/18/2019 has revealed that there is 1 FUELS PROGRAM site within approximately 0.25 miles of the requested target property.

<u>Site</u>	<u>Address</u>	<u>Direction / Distance</u>	<u>Map ID / Focus Map(s)</u>	<u>Page</u>
TEMECULA PLANT Company Seq ID: 7514 Facility ID: 80372	27635 DIAZ ROAD	SW 0 - 1/8 (0.009 mi.)	L40 / 5	261

DRYCLEANERS: Cleaner Facilities

A review of the DRYCLEANERS list, as provided by EDR, has revealed that there is 1 DRYCLEANERS site within approximately 0.25 miles of the requested target property.

<u>Site</u>	<u>Address</u>	<u>Direction / Distance</u>	<u>Map ID / Focus Map(s)</u>	<u>Page</u>
TRU-EZE MFG CO INC Database: DRYCLEAN SOUTH COAST, Date of Government Version: 09/27/2019	27635 DIAZ RD	SW 0 - 1/8 (0.009 mi.)	L36 / 5	168

HIST CORTESE: Hazardous Waste & Substance Site List

A review of the HIST CORTESE list, as provided by EDR, and dated 04/01/2001 has revealed that there are 15 HIST CORTESE sites within approximately 0.5 miles of the requested target property.

<u>Site</u>	<u>Address</u>	<u>Direction / Distance</u>	<u>Map ID / Focus Map(s)</u>	<u>Page</u>
PLANT EQUIPMENT Reg Id: 9UT2063	28075 DIAZ RD	WSW 0 - 1/8 (0.007 mi.)	I22 / 5	122
RANCHO CALIFORNIA WA Reg Id: 9UT1432	28061 DIAZ	WSW 0 - 1/8 (0.009 mi.)	J24 / 5	125
RANCHO CALIFORNIA AI Reg Id: 9UT1434	27985 DIAZ	SW 0 - 1/8 (0.009 mi.)	D33 / 5	139
US BORDER PATROL INS	43136 RANCHO WAY	SW 0 - 1/8 (0.116 mi.)	R94 / 5	742

EXECUTIVE SUMMARY

Reg Id: 9UT3083				
CHEVRON SS #9-1870 Reg Id: 9 000222N87	28900 RANCHO CALIF.	E 1/8 - 1/4 (0.162 mi.)	AP170 / 6	1148
CHEVRON SERVICE STAT Reg Id: 9UT106	28900 RANCHO CALIFOR	E 1/8 - 1/4 (0.162 mi.)	AP172 / 6	1150
FORMER DELTA DISCOUN Reg Id: 9UT1806 Reg Id: 9UT2937	28111 FRONT ST	ENE 1/8 - 1/4 (0.178 mi.)	AW196 / 6	1222
BIANCHI INTERNATIONA Reg Id: 9UT2961	100 CALLE CORTEZ	NE 1/8 - 1/4 (0.190 mi.)	214 / 5	1328
UNOCAL SERVICE STATI Reg Id: 9UT1433	28903 RANCHO CALIFOR	ESE 1/8 - 1/4 (0.197 mi.)	BF230 / 6	1398
PICHEL INDUSTRIES Reg Id: 9UT1504	28007 FRONT	NE 1/8 - 1/4 (0.241 mi.)	BO282 / 5	1803
BORG WARNER MECHANIC Reg Id: 9 000000654 Reg Id: 9UT758	27941 FRONT ST	NE 1/4 - 1/2 (0.298 mi.)	290 / 5	1820
TEMECULA FOREST FIRE Reg Id: 9UT2959	28330 MERCEDES STREE	E 1/4 - 1/2 (0.375 mi.)	BP294 / 8	1833
HONDA OF TEMECULA Reg Id: 9UT3405	27500 JEFFERSON	NNE 1/4 - 1/2 (0.434 mi.)	BQ295 / 5	1835
ARCO SERVICE STATION Reg Id: 9UT1031	27641 YNEZ RANCHO RO	ENE 1/4 - 1/2 (0.443 mi.)	BT301 / 6	1844
PENFOLD PROPERTIES Reg Id: 9UT2113	28545 FRONT ST	SE 1/4 - 1/2 (0.461 mi.)	303 / 8	1915

HWT: Registered Hazardous Waste Transporter Database

A review of the HWT list, as provided by EDR, and dated 10/07/2019 has revealed that there is 1 HWT site within approximately 0.25 miles of the requested target property.

<u>Site</u>	<u>Address</u>	<u>Direction / Distance</u>	<u>Map ID / Focus Map(s)</u>	<u>Page</u>
INDUSTRIAL CONDOMINI Reg Num: 6739	42045 REMINGTON AVE	SW 1/8 - 1/4 (0.180 mi.)	AX201 / 5	1277

Notify 65: Proposition 65 Records

A review of the Notify 65 list, as provided by EDR, and dated 09/16/2019 has revealed that there are 8 Notify 65 sites within approximately 1 mile of the requested target property.

<u>Site</u>	<u>Address</u>	<u>Direction / Distance</u>	<u>Map ID / Focus Map(s)</u>	<u>Page</u>
RANCHO CALIFORNIA WA	28061 DIAZ	WSW 0 - 1/8 (0.009 mi.)	J24 / 5	125
RANCHO WATER DISTRIC	28061 DIAZ	WSW 0 - 1/8 (0.009 mi.)	J25 / 5	127
RANCHO CALIFORNIA AI	27985 DIAZ	SW 0 - 1/8 (0.009 mi.)	D33 / 5	139
TEMECULA VALLEY PIPE	28074 DEL RIO	ENE 1/8 - 1/4 (0.133 mi.)	AC110 / 5	821
JACK DAVIS CHEVRON	28900 RANCHO CALIFOR	E 1/8 - 1/4 (0.162 mi.)	AP169 / 6	1139
PICHEL INDUSTRIES	28007 FRONT	NE 1/8 - 1/4 (0.241 mi.)	BO282 / 5	1803
ARCO FACILITY #5500	4155 WINCHESTER	NNE 1/4 - 1/2 (0.440 mi.)	BR297 / 5	1840
ARCO SERVICE STATION	27641 YNEZ RANCHO RO	ENE 1/4 - 1/2 (0.443 mi.)	BT301 / 6	1844

EXECUTIVE SUMMARY

EDR HIGH RISK HISTORICAL RECORDS

EDR Exclusive Records

EDR Hist Auto: EDR Exclusive Historical Auto Stations

A review of the EDR Hist Auto list, as provided by EDR, has revealed that there are 5 EDR Hist Auto sites within approximately 0.125 miles of the requested target property.

<u>Site</u>	<u>Address</u>	<u>Direction / Distance</u>	<u>Map ID / Focus Map(s)</u>	<u>Page</u>
DOWNS OIL CO INC	43040 RANCHO WAY STE	SW 0 - 1/8 (0.020 mi.)	46 / 5	280
KIRIAKOS AUTO REPAIR	43094 VIA DOS PICOS	SW 0 - 1/8 (0.055 mi.)	N59 / 5	331
DYNO-TRANS TRANSMISS	41979 RIO NEDO STE B	SSW 0 - 1/8 (0.060 mi.)	P64 / 5	341
RESEARCH PERFORMANCE	43186 VIA DOS PICOS	SW 0 - 1/8 (0.114 mi.)	X92 / 5	740
EUROPEAN CAR REPAIR	27515 ENTERPRISE CIR	NE 0 - 1/8 (0.120 mi.)	Y97 / 5	747

MAPPED SITES SUMMARY

Target Property:
 DIAZ ROAD BETW. RANCHO CALIFORNIA RD & CHERRY ST
 TEMECULA, CA 92590

MAP ID / FOCUS MAP	SITE NAME	ADDRESS	DATABASE ACRONYMS	DIST (ft. & mi.) DIRECTION		
1 / 5	WILD RIVERS TEMECULA	DIAZ ROAD AND DENDY	CIWQS	TP		
A2 / 5	EASTERN MUNICIPAL WA	28749 DIAZ RD	FINDS	TP		
A3 / 5	EASTERN MUNICIPAL WA	28749 DIAZ RD	EMI, CERS	TP		
4 / 5		DIAZ AND WINCHESTER	CHMIRS	TP		
B5 / 5	TEMECULA RECYCLING G	27365 DIAZ RD	NPDES, CIWQS, CERS	TP		
B6 / 5	TEMECULA RECYCLING G	27365 DIAZ RD	FINDS, ECHO	TP		
B7 / 5	RCWD WINCHESTER PARK	27370 DIAZ RD	FINDS	TP		
C8 / 5	EMWD WARM SPRINGS CR	27900 DIAZ RD	CERS	TP		
C9 / 5	EMWD WARM SPRINGS CR	27900 DIAZ RD	FINDS	TP		
D10 / 5	HUNTER INDUSTRIES CO	27966 DIAZ RD	HAZNET	TP		
E11 / 5		28076 DIAZ ROAD	CHMIRS	TP		
E12 / 5	EMWD DIAZ LIFT STATI	28076 DIAZ RD	FINDS	TP		
E13 / 5	EASTERN MUNICIPAL WA	28076 DIAZ RD DIAZ L	EMI, CERS	TP		
F14 / 5	RANCHO CALIF WATER R	27401 DIAZ RD	HIST UST	9	0.002	SSW
F15 / 5	EMWD RANCHO CALIFORN	27401 DIAZ RD	SWEEPS UST, CA FID UST	9	0.002	SSW
G16 / 5	MILGARD WINDOWS	26879 DIAZ RD	CERS HAZ WASTE, HAZNET, CERS	26	0.005	SW
G17 / 5	MILGARD WINDOWS AND	26879 DIAZ RD	RCRA-SQG, FINDS, ECHO, NPDES, CIWQS, CER...	26	0.005	SW
H18 / 5		27719 DIAZ RD	RCRA NonGen / NLR	30	0.006	SW
C19 / 5	GRIZZLE Y HUNTER	27957 DIAZ RD	RCRA-SQG, FINDS, ECHO	32	0.006	SW
C20 / 5	ZEBRASI INC	27973 DIAZ RD	RCRA NonGen / NLR	33	0.006	SW
I21 / 5	PLANT EQUIPMENT	28075 DIAZ RD	LUST	37	0.007	WSW
I22 / 5	PLANT EQUIPMENT	28075 DIAZ RD	LUST, HIST CORTESE, CERS	37	0.007	WSW
J23 / 5	RANCHO CALIFORNIA WA	28061 DIAZ RD	LUST	46	0.009	WSW
J24 / 5	RANCHO CALIFORNIA WA	28061 DIAZ	LUST, HIST CORTESE, Notify 65, CERS	46	0.009	WSW
J25 / 5	RANCHO WATER DISTRIC	28061 DIAZ	Notify 65	46	0.009	WSW
H26 / 5		27711 DIAZ ROAD, SUI	RCRA NonGen / NLR	47	0.009	SW
H27 / 5		27711 DIAZ ROAD, SUI	RCRA NonGen / NLR	47	0.009	SW
H28 / 5		27711 DIAZ RD STE B-	RCRA NonGen / NLR	47	0.009	SW
K29 / 5	WHITE CAP INC	28065 DIAZ RD	CERS HAZ WASTE, HAZNET, CERS	48	0.009	WSW
K30 / 5	HD SUPPLY CONTRSUCTI	28065 DIAZ RD	RCRA NonGen / NLR	48	0.009	WSW
D31 / 5	DOWNS ENERGY	27985 DIAZ RD	UST	48	0.009	SW
D32 / 5	DOWNS ENERGY	27985 DIAZ RD	RCRA NonGen / NLR	48	0.009	SW
D33 / 5	RANCHO CALIFORNIA AI	27985 DIAZ	LUST, HIST CORTESE, Notify 65, CERS	48	0.009	SW
D34 / 5	RANCHO CALIFORNIA AI	27985 DIAZ RD	HIST UST	48	0.009	SW
D35 / 5	FORMER RANCHO CA AIR	27985 DIAZ RD	LUST, CERS HAZ WASTE, CERS TANKS, EMI, C...	48	0.009	SW
L36 / 5	TRU-EZE MFG CO INC	27635 DIAZ RD	DRYCLEANERS	50	0.009	SW
L37 / 5	GKAT INC DBA TEMECUL	27635 DIAZ RD	RCRA NonGen / NLR	50	0.009	SW
L38 / 5	GKAT INC DBA TEMECUL	27635 DIAZ RD	CERS HAZ WASTE, HAZNET, CERS	50	0.009	SW
L39 / 5	ELECTRONIC RECYCLING	27635 DIAZ RD	RCRA NonGen / NLR	50	0.009	SW

MAPPED SITES SUMMARY

Target Property:
 DIAZ ROAD BETW. RANCHO CALIFORNIA RD & CHERRY ST
 TEMECULA, CA 92590

MAP ID / FOCUS MAP	SITE NAME	ADDRESS	DATABASE ACRONYMS	DIST (ft. & mi.) DIRECTION		
L40 / 5	TEMECULA PLANT	27635 DIAZ ROAD	FINDS, FUELS PROGRAM	50	0.009	SW
I41 / 5	TECHSTAR EUROPEAN CA	28073 DIAZ RD STE J	CERS HAZ WASTE	54	0.010	WSW
I42 / 5	TECHSTAR CAR MASTERS	28073 DIAZ RD STE J	RCRA NonGen / NLR	54	0.010	WSW
I43 / 5	SIEMENS WATER TECHNO	28071 DIAZ ROAD, SUI	RCRA-LQG	61	0.012	WSW
F44 / 5	AUTOMOTIVE SPECIALTI	41976 AVENIDA ALVARA	RCRA NonGen / NLR	77	0.015	SW
F45 / 5	AUTOMOTIVE SPECIALTI	41976 AVENIDA ALVARA	CERS HAZ WASTE, HAZNET, CERS	77	0.015	SW
46 / 5	DOWNS OIL CO INC	43040 RANCHO WAY STE	EDR Hist Auto	106	0.020	SW
47 / 7	NASH DENTAL LAB INC	28481 RANCHO CALIFOR	RCRA NonGen / NLR	110	0.021	SW
M48 / 5	FLYERS ENERGY #4417	41981 AVENIDA ALVARA	RCRA NonGen / NLR	127	0.024	SW
M49 / 5	FLYERS #4417	41981 AVENIDA ALVARA	CERS HAZ WASTE, CERS TANKS, CERS	127	0.024	SW
M50 / 5	FLYERS #4417	41981 AVENIDA ALVARA	UST	127	0.024	SW
51 / 5		41951 REMINGTON AVE	RCRA NonGen / NLR	140	0.027	SW
N52 / 5	RANCHO SMOG	43062 VIA DOS PICOS	RCRA NonGen / NLR	185	0.035	SW
N53 / 5	DCH DODGE	43062 VIA DOS PICOS	RCRA NonGen / NLR	185	0.035	SW
O54 / 5	TEMECULA QUALITY PLA	43095 BLACKDEER LOOP	RCRA-SQG	288	0.055	SW
O55 / 5	TEMECULA QUALITY PLA	43095 BLACKDEER LOOP	RCRA-SQG	288	0.055	SW
O56 / 5	TEMECULA QUALITY PLA	43095 BLACKDEER LOOP	CERS HAZ WASTE, CERS	288	0.055	SW
N57 / 5	CERTIFIED AUTO	43094 VIA DOS PICOS	RCRA-SQG, FINDS, ECHO	289	0.055	SW
N58 / 5	GEORGE CERTIFIED AUT	43094 VIA DOS PICOS	CERS HAZ WASTE	289	0.055	SW
N59 / 5	KIRIAKOS AUTO REPAIR	43094 VIA DOS PICOS	EDR Hist Auto	289	0.055	SW
M60 / 5	PRO AUTO COLLISION	42011 AVENIDA ALVARA	RCRA NonGen / NLR	315	0.060	SW
M61 / 5	PRO AUTO COLLISION	42011 AVENIDA ALVARA	CERS HAZ WASTE, CERS	315	0.060	SW
P62 / 5	DYNO-TRANS TRANSMISS	41979 RIO NEDO STE B	RCRA NonGen / NLR	316	0.060	SSW
P63 / 5	DYNOTRANS TRANSMISSI	41979 RIO NEDO #B	CERS HAZ WASTE	316	0.060	SSW
P64 / 5	DYNO-TRANS TRANSMISS	41979 RIO NEDO STE B	EDR Hist Auto	316	0.060	SSW
P65 / 5	CODE 3 RV	42046 RIO NEDO	RCRA NonGen / NLR	325	0.062	SSW
Q66 / 5	TEMECULA SMOG INC	43119 VIA DOS PICOS	RCRA NonGen / NLR	386	0.073	SW
O67 / 5	ARROW ENGINES	43162 BLACKDEER LOOP	CERS HAZ WASTE	403	0.076	SW
O68 / 5	ARROW ENGINES	43162 BLACK DEER LOO	RCRA NonGen / NLR	403	0.076	SW
P69 / 5	SOUTH BAY CABLE CORP	42033 RIO NEDO	RCRA NonGen / NLR	406	0.077	SSW
P70 / 5	SOUTH BAY CABLE CORP	42033 RIO NEDO ST	CERS HAZ WASTE, CERS	406	0.077	SSW
O71 / 5	BEAR DESIGNZ INC	43135 BLACK DEER LOO	RCRA NonGen / NLR	406	0.077	SW
72 / 5	BIANCHI INTERNATIONA	100 CALLE CORTEZ	LUST	424	0.080	NE
R73 / 5	AGRISPECT BLDG	43124 RANCHO WAY	HIST UST	437	0.083	SW
R74 / 5	AGRISPECT INC	43124 RANCO WY	RCRA-SQG, FINDS, ECHO	437	0.083	SW
R75 / 5	WAKETECH MARINE	43124 RANCHO WAY STE	RCRA NonGen / NLR	437	0.083	SW
76 / 5	CALIFORNIA CHIROPAC	28751 RANCHO CALIF R	RCRA-SQG, FINDS, ECHO	438	0.083	East
S77 / 5	OSHKOSH CORP, CA REG	27731 DIAZ RD	AST	455	0.086	SW
S78 / 5	OSHKOSH CORPORATION	27731 DIAZ RD	RCRA NonGen / NLR	455	0.086	SW

MAPPED SITES SUMMARY

Target Property:
 DIAZ ROAD BETW. RANCHO CALIFORNIA RD & CHERRY ST
 TEMECULA, CA 92590

MAP ID / FOCUS MAP	SITE NAME	ADDRESS	DATABASE ACRONYMS	DIST (ft. & mi.) DIRECTION
Q79 / 5	FULL THROTTLE AUTOMO	43154 VIA DOS PICOS	RCRA NonGen / NLR	497 0.094 SW
T80 / 5	MEDLINE INDUSTRIES	41980 WINCHESTER RD	RCRA NonGen / NLR	504 0.095 SSW
U81 / 5	DIAL AUTOMOTIVE	43175 BLACKDEER LOOP	RCRA-SQG, CERS HAZ WASTE, FINDS, ECHO, H..	527 0.100 SW
U82 / 5	FLEET TRUCK & AUTO S	43175 BLACK DEER LOO	RCRA NonGen / NLR	527 0.100 SW
83 / 5	OHMDEL	42169 SARAH WAY	RCRA NonGen / NLR	532 0.101 SW
V84 / 5	SOUTHWEST TRADERS, I	27565 DIAZ RD	CERS HAZ WASTE, CHMIRS, HAZNET, CERS	536 0.102 SW
V85 / 5	HALSTEAD INDUSTRIAL	27565 DIAZ RD	RCRA-SQG	536 0.102 SW
V86 / 5	HALSTEAD INDUSTRIAL	27565 DIAZ RD	RCRA NonGen / NLR, FINDS, ECHO, HAZNET, ...	536 0.102 SW
W87 / 5	EMD MILLIPORE CORPOR	28835 SINGLE OAK DR	CERS HAZ WASTE, HAZNET, CERS	536 0.102 West
W88 / 5	EMD MILLIPORE	28835 SINGLE OAK DR	RCRA NonGen / NLR	536 0.102 West
W89 / 5	EMD MILLIPORE	28820 SINGLE OAK DR	AST, CERS HAZ WASTE, CERS TANKS, HAZNET,..	597 0.113 West
W90 / 5	EMD MILLIPORE CORP	28820 SINGLE OAK DR	RCRA-LQG	597 0.113 West
X91 / 5	DOMINIE LONG DBA TEM	43186 VIA DOS PICOS	RCRA NonGen / NLR	601 0.114 SW
X92 / 5	RESEARCH PERFORMANCE	43186 VIA DOS PICOS	EDR Hist Auto	601 0.114 SW
X93 / 5	TEMECULA TRANSMISSIO	43186 VIA DOS PICOS	RCRA NonGen / NLR	601 0.114 SW
R94 / 5	US BORDER PATROL INS	43136 RANCHO WAY	LUST, SWRCY, HIST CORTESE, CERS	610 0.116 SW
R95 / 5	I N S BUILDING	43136 RANCHO WAY	SWEEPS UST, CA FID UST	610 0.116 SW
96 / 5	BLUELINE RENTAL LLC	28115 DEL RIO RD	RCRA NonGen / NLR	615 0.116 ENE
Y97 / 5	EUROPEAN CAR REPAIR	27515 ENTERPRISE CIR	EDR Hist Auto	635 0.120 NE
Z98 / 5	AARD INDUSTRIES INC	42075 AVENIDA ALVARA	RCRA NonGen / NLR	642 0.122 SW
Z99 / 5	POLYCRAFT INC	42075 AVENIDA ALVARA	CERS HAZ WASTE, HAZNET, CERS	642 0.122 SW
Z100 / 5	POLYCRAFT, INC.	42075 AVENIDA ALVARA	RCRA NonGen / NLR	642 0.122 SW
Y101 / 5	AUTOHAUS	27495 ENTERPRISE CIR	CERS HAZ WASTE, HAZNET	643 0.122 NE
102 / 5	GOLDEN WEST BIOLOGIC	27625 COMMERCE CENTE	RCRA NonGen / NLR	653 0.124 NE
103 / 5	LOCOMOTIVE CLIMATE S	42122 RIO NEDO STE 1	RCRA NonGen / NLR	659 0.125 SSW
104 / 5	TEMECULA MOTORCYCLE	41860 ENTERPRISE CIR	CERS HAZ WASTE, HAZNET, CERS	669 0.127 NNE
AA105 / 7	PAULEY EQUIPMENT COM	28374 FELIX VALDEZ A	CERS HAZ WASTE, HAZNET, CERS	675 0.128 ESE
AA106 / 7	PAULEY EQUIPMENT CO	28374 FELIX VALDEZ A	RCRA NonGen / NLR	675 0.128 ESE
T107 / 5	RANCHO CALIFORNIA WA	42055 WINCHESTER ROA	RCRA-LQG	689 0.130 SSW
AB108 / 5	RONNIES COOLING SYST	28129 JEFFERSON AVE	RCRA-SQG, FINDS, ECHO	695 0.132 ENE
AB109 / 5	C&S AUTO REPAIR INC	28127 JEFFERSON AVE	RCRA NonGen / NLR	695 0.132 ENE
AC110 / 5	TEMECULA VALLEY PIPE	28074 DEL RIO	Notify 65	701 0.133 ENE
AC111 / 5	TEMECULA VALLEY PIPE	28074 DEL RIO RD	SWEEPS UST, CA FID UST	701 0.133 ENE
AD112 / 5	MURRIETA MUFFLER & A	42103 RIO NEDO STE 1	RCRA NonGen / NLR	702 0.133 SSW
AD113 / 5	S & P AUTOMOTIVE	42103 RIO NEDO # 105	CERS HAZ WASTE	702 0.133 SSW
AE114 / 5	TEMECULA AUTO REPAIR	43191 RANCHO WAY	RCRA NonGen / NLR	711 0.135 SW
AE115 / 5	TEMECULA AUTO REPAIR	43191 RANCHO WY	CERS HAZ WASTE, CERS	711 0.135 SW
AF116 / 5	RANCHO TEMECULA AUTO	28696 VIA MONTEZUMA	RCRA NonGen / NLR, FINDS, ECHO, HAZNET	713 0.135 NE
AF117 / 5	WALTER'S TRANSMISSIO	28696 VIA MONTEZUMA	CERS HAZ WASTE	713 0.135 NE

MAPPED SITES SUMMARY

Target Property:
 DIAZ ROAD BETW. RANCHO CALIFORNIA RD & CHERRY ST
 TEMECULA, CA 92590

MAP ID / FOCUS MAP	SITE NAME	ADDRESS	DATABASE ACRONYMS	DIST (ft. & mi.) DIRECTION
AF118 / 5	A 1 AUTO	28696 VIA MONTEZUMA	CERS HAZ WASTE, CERS	713 0.135 NE
AF119 / 5	RANCHO CALIFORNIA AU	28696 VIA MONTEZUMA	RCRA NonGen / NLR, HAZNET	713 0.135 NE
AF120 / 5	RANCHO TEMECULA AUTO	28696 VIA MONTEZUMA	CERS HAZ WASTE	713 0.135 NE
AF121 / 5	A1 AUTO TEMECULA INC	28696 VIA MONTEZUMA	RCRA NonGen / NLR	713 0.135 NE
AF122 / 5	WALTER'S TRANSMISSIO	28696 VIA MONTEZUMA	RCRA NonGen / NLR	713 0.135 NE
AG123 / 5	R&B AUTOMATION INC	27657 COMMERCE CENTE	RCRA NonGen / NLR	724 0.137 NE
AH124 / 5	TEMECULA OIL PRODUCT	27882 DEL RIO RD	RCRA NonGen / NLR, FINDS, ECHO	744 0.141 NE
AH125 / 5	BIRD FAMILY TIRE AND	27886 DEL RIO RD	CERS HAZ WASTE	744 0.141 NE
AH126 / 5	BIRD FAMILY TIRE AND	27886 DEL RIO RD	RCRA NonGen / NLR	744 0.141 NE
AI127 / 5	TROPITONE FURNITURE	42202 SARAH WY	CERS HAZ WASTE, HAZNET, NPDES, CERS	749 0.142 SW
AI128 / 5	TROPITONE FURNITURE	42202 SARAH WAY	RCRA NonGen / NLR	749 0.142 SW
AJ129 / 7	UNITED RENTALS BRANC	28377 FELIX VALDEZ A	AST	751 0.142 SE
AJ130 / 7	PRIME EQUIPMENT #511	28377 FELIX VALDEZ A	UST	751 0.142 SE
AJ131 / 7	CAL WEST RENTALS	28377 FELIX VALDEZ	SWEEPS UST, CA FID UST	751 0.142 SE
AJ132 / 7	UNITED RENTALS N11	28377 FELIX VALDEZ A	RCRA NonGen / NLR	751 0.142 SE
AJ133 / 7	UNITED RENTALS BRANC	28377 FELIX VALDEZ A	CERS HAZ WASTE, CERS TANKS, EMI, CERS	751 0.142 SE
AH134 / 5	BLACKMORE CO	27840 DEL RIO RD	CERS HAZ WASTE	758 0.144 NE
AH135 / 5	BLACKMORE COMPANY LL	27840 DEL RIO RD	RCRA NonGen / NLR	758 0.144 NE
AH136 / 5	ADVANCED AUTOMOTIVE	27860 DEL RIO RD STE	RCRA NonGen / NLR	760 0.144 NE
AH137 / 5	MOLDING INTERNATIONA	27860 DEL RIO RD	CERS HAZ WASTE, HAZNET	760 0.144 NE
AH138 / 5	PRECISION ALIGNMENT	27860 DEL RIO RD	RCRA NonGen / NLR	760 0.144 NE
AK139 / 7	PRIMOS SCREEN PRINTE	28381 VINCENT MORAGA	RCRA-SQG	761 0.144 South
Y140 / 5	QUALITY 1 AUTO SERVI	27512 ENTERPRISE CIR	RCRA NonGen / NLR	769 0.146 NE
Y141 / 5	QUALITY 1 AUTO SERVI	27512 W ENTERPRISE C	CERS HAZ WASTE	769 0.146 NE
X142 / 5	TEMECULA DIESEL	43216 VIA DOS PICOS	RCRA-SQG, FINDS, ECHO, HAZNET	776 0.147 SW
X143 / 5	AGAPE AUTO REPAIR	43216 VIA DOS PICOS	CERS HAZ WASTE	776 0.147 SW
X144 / 5	TEMECULA DIESEL AUTO	43216 VIA DOS PICOS	CERS HAZ WASTE	776 0.147 SW
X145 / 5	TEMECULA DIESEL AUTO	43216 VIA DOS PICOS	RCRA NonGen / NLR	776 0.147 SW
AL146 / 5		27488 ENTERPRISE CIR	RCRA NonGen / NLR	779 0.148 NE
AI147 / 5	TEMECULA PRECISION F	42201 SARAH WY	CERS HAZ WASTE, CERS	785 0.149 SW
AI148 / 5	TEMECULA PRECISION F	42201 SARAH WAY	RCRA NonGen / NLR	785 0.149 SW
AI149 / 5	TEMECULA PRECISION F	42201 SARAH WAY	RCRA NonGen / NLR	785 0.149 SW
150 / 5	MERCHANTS DELIVERY S	43244 RANCHO WAY	HIST UST	796 0.151 SW
AM151 / 5	CROP PRODUCTION SERV	28690 LAS HACIENDAS	RCRA NonGen / NLR	820 0.155 NE
AM152 / 5	EVOQUA WATER TECH.	28690 LAS HACIENDAS	CERS HAZ WASTE, HAZNET, CERS	820 0.155 NE
AL153 / 5		27478 W ENTERPRISE C	RCRA NonGen / NLR	828 0.157 NE
AN154 / 5	RANCHO CALIFORNIA AU	27535 W ENTERPRISE C	CERS HAZ WASTE, CERS	831 0.157 NE
AN155 / 5	RANCHO CALIFORNIA AU	27535 ENTERPRISE CIR	CERS HAZ WASTE, RCRA NonGen / NLR, FINDS...	831 0.157 NE
AG156 / 5	TEMECULA VALLEY PAIN	27641 COMMERCE CENTE	RCRA NonGen / NLR	833 0.158 NE

MAPPED SITES SUMMARY

Target Property:
 DIAZ ROAD BETW. RANCHO CALIFORNIA RD & CHERRY ST
 TEMECULA, CA 92590

MAP ID / FOCUS MAP	SITE NAME	ADDRESS	DATABASE ACRONYMS	DIST (ft. & mi.) DIRECTION
AG157 / 5	TEMECULA VALLEY PAIN	27641 COMMERCE CENTE	CERS HAZ WASTE, CERS	833 0.158 NE
AK158 / 7	CALAVO GROWERS INC	28410 VINCENT MORAGA	CERS HAZ WASTE, HAZNET, CERS	834 0.158 South
AI159 / 5	SARAH WAY SHOP	42214 SARAH WAY	CERS HAZ WASTE, HAZNET, CERS	835 0.158 SW
AI160 / 5	DYNAMIC AUTO IMAGES	42214 SARAH WAY	RCRA NonGen / NLR	835 0.158 SW
AI161 / 5	M&N DEALERSHIP DBA U	42214 SARAH WAY	RCRA NonGen / NLR	835 0.158 SW
AO162 / 5	NEIGHBORHOOD HEALTHC	41840 ENTERPRISE CIR	CERS HAZ WASTE, CERS	847 0.160 NNE
AO163 / 5		41840 ENTERPRISE CIR	RCRA NonGen / NLR	847 0.160 NNE
AP164 / 6	G&M OIL, CO #181	28900 RANCHO CALIFOR	UST	858 0.162 East
AP165 / 6	91870	28900 RANCHO CALIF R	LUST, HIST UST, ENF, CERS	858 0.162 East
AP166 / 6	CHEVRON STATION 9187	28900 RANCHO CALIFOR	RCRA-SQG, SWEEPS UST, CA FID UST, FINDS,...	858 0.162 East
AP167 / 6	CHEVRON 91870	28900 RANCHO CALIFOR	RCRA-LQG	858 0.162 East
AP168 / 6	G & M OIL CO LLC #18	28900 RANCHO CALIFOR	RCRA NonGen / NLR	858 0.162 East
AP169 / 6	JACK DAVIS CHEVRON	28900 RANCHO CALIFOR	CERS HAZ WASTE, CERS TANKS, Notify 65, C...	858 0.162 East
AP170 / 6	CHEVRON SS #9-1870	28900 RANCHO CALIF.	HIST CORTESE	858 0.162 East
AP171 / 6	CHEVRON SERVICE STAT	28900 RANCHO CALIFOR	LUST, EMI	858 0.162 East
AP172 / 6	CHEVRON SERVICE STAT	28900 RANCHO CALIFOR	LUST, HIST CORTESE, CERS	858 0.162 East
AQ173 / 5	QUALITY NISSAN RECON	28671 CALLE CORTEZ	RCRA-SQG	874 0.166 NE
AQ174 / 5	CONSULTATECH	28671 CALLE CORTEZ S	RCRA NonGen / NLR	874 0.166 NE
AQ175 / 5	CONSULT-A-TECH	28671 CALLE CORTEZ S	CERS HAZ WASTE	874 0.166 NE
176 / 5	BARGAIN BULLETIN	41785 ENTERPRISE CRC	RCRA-SQG, FINDS, ECHO	877 0.166 NNE
AR177 / 5		43214 BLACKDEER LOOP	RCRA NonGen / NLR	888 0.168 SW
AR178 / 5	AUTO CARE EXPERTS	43214 BLACKDEER LOOP	RCRA-SQG, FINDS, ECHO, HAZNET	888 0.168 SW
AR179 / 5		43214 BLACKDEER LOOP	RCRA NonGen / NLR	888 0.168 SW
180 / 7	CALAVO GROWERS INC	28410 VINCENT MORAGA	RCRA NonGen / NLR	897 0.170 SSE
AS181 / 5	PAPINI'S GARAGE LLC	28710 VIA MONTEZUMA	RCRA NonGen / NLR	907 0.172 NE
AT182 / 5		42075 REMINGTON AVE	RCRA NonGen / NLR	911 0.173 SW
AU183 / 5	CALIFORNIA HIGHWAY P	27685A COMMERCE CENT	RCRA NonGen / NLR	913 0.173 NE
AU184 / 5	CALIFORNIA HIGHWAY P	27685 COMMERCE CENTE	CERS HAZ WASTE, CERS TANKS, CA FID UST, ...	913 0.173 NE
AU185 / 5	CALIFORNIA HIGHWAY P	27685 COMMERCE CTR D	LUST, CERS	913 0.173 NE
AU186 / 5	CALIFORNIA HIGHWAY P	27685 COMMERCE CENTE	UST, SWEEPS UST	913 0.173 NE
187 / 5	AMERICAN INDUSTRIAL	28780 SINGLE OAK DRI	RCRA-SQG	923 0.175 West
AV188 / 5		27460 AQUA VISTA WAY	RCRA NonGen / NLR	935 0.177 SSW
AS189 / 5		28733 VIA MONTEZUMA	RCRA NonGen / NLR	938 0.178 NE
AS190 / 5	SUPERIOR AUTO REPAIR	28733 VIA MONTEZUMA	CERS HAZ WASTE	938 0.178 NE
AS191 / 5	SUPERIOR AUTO REPAIR	28733 VIA MONTEZUMA	RCRA NonGen / NLR	938 0.178 NE
AS192 / 5	SUPERIOR AUTO REPAIR	28733 VIA MONTEZUMA	RCRA-SQG, FINDS, ECHO, HAZNET	938 0.178 NE
AS193 / 5	MAKESTAR	28733 VIA MONTEZUMA	CERS HAZ WASTE	938 0.178 NE
AS194 / 5	RANCHO TRANSMISSION	28733 VIA MONTEZUMA	RCRA-SQG, FINDS, ECHO	938 0.178 NE
AT195 / 5	ROUSSEAU PRECISION M	42182 REMINGTON AVE	RCRA NonGen / NLR	939 0.178 SW

MAPPED SITES SUMMARY

Target Property:
 DIAZ ROAD BETW. RANCHO CALIFORNIA RD & CHERRY ST
 TEMECULA, CA 92590

MAP ID / FOCUS MAP	SITE NAME	ADDRESS	DATABASE ACRONYMS	DIST (ft. & mi.) DIRECTION
AW196 / 6	FORMER DELTA DISCOUN	28111 FRONT ST	LUST, ENF, HIST CORTESE, CIWQS, CERS	941 0.178 ENE
AW197 / 6	MOBIL	28111 FRONT ST	LUST	941 0.178 ENE
AW198 / 6	SUMMIT ENERGY CORP.	28111 FRONT ST.	UST	941 0.178 ENE
AW199 / 6	DELTA DISCOUNT GAS (28111 FRONT ST	LUST	941 0.178 ENE
AX200 / 5	GNR ENVIRONMENTAL	42045 REMINGTON AVE	RCRA NonGen / NLR	950 0.180 SW
AX201 / 5	INDUSTRIAL CONDOMINI	42045 REMINGTON AVE	HWT, CIWQS	950 0.180 SW
AV202 / 5		42188 RIO NEDO RD	RCRA NonGen / NLR	959 0.182 SSW
AY203 / 5	PANCON ACQUISITION C	42136 AVENIDA ALVARA	RCRA NonGen / NLR	964 0.183 SSW
AY204 / 5	PANCON ACQUISITION C	42136 AVENIDA ALVARA	CERS HAZ WASTE, HAZNET, CERS	964 0.183 SSW
AZ205 / 5	STERIS ISOMEDIX	43425 BUSINESS PARK	RCRA NonGen / NLR	964 0.183 WSW
AZ206 / 5	STEREO WAREHOUSE	3434 SAVIERS ROAD	UST, CERS HAZ WASTE, EMI, WDS, CIWQS, CE...	964 0.183 WSW
AY207 / 5	KIRK MACHINE & TOOL	42143 AVENIDA ALVARA	CERS HAZ WASTE	973 0.184 SW
AY208 / 5	EMPIRE AUTO LLC	42143 AVENIDA ALVARA	RCRA NonGen / NLR	973 0.184 SW
209 / 5	AQUA VISTA 16 LLC	27470 AQUA VISTA WAY	RCRA NonGen / NLR	981 0.186 SSW
AM210 / 5	AUTO CENTER AUTOBODY	28710 LAS HACIENDAS	RCRA NonGen / NLR	994 0.188 NE
AM211 / 5	AUTOCENTER AUTOBODY	28710 LAS HACIENDAS	CERS HAZ WASTE, CERS	994 0.188 NE
AW212 / 6	CALIBER COLLISION CE	28093 JEFFERSON AVE	CERS HAZ WASTE, HAZNET, CERS	998 0.189 ENE
AW213 / 6	CALIBER COLLISION CEN	28093 JEFFERSON AVE	RCRA NonGen / NLR	998 0.189 ENE
214 / 5	BIANCHI INTERNATIONA	100 CALLE CORTEZ	RCRA-SQG, LUST, FINDS, ECHO, EMI, HIST C...	1005 0.190 NE
BA215 / 5	UNIQUE PRECISION IND	27649 COMMERCE CENTE	RCRA NonGen / NLR	1009 0.191 NE
BA216 / 5	UNIQUE PRECISION IND	27649 COMMERCE CENTE	RCRA NonGen / NLR	1009 0.191 NE
BB217 / 5	SUN PLUMBING	27613 COMMERCE CENTE	RCRA-SQG, FINDS, ECHO	1010 0.191 NE
BC218 / 5	FRANZ' MERCEDES SERV	27585 COMMERCE CENTE	CERS HAZ WASTE, HAZNET	1010 0.191 NE
BB219 / 5	RANCHO AUTO SERVICE	27591 COMMERCE CENTE	RCRA NonGen / NLR	1010 0.191 NE
BB220 / 5	JOHN LAVICKA EUROTEC	27591 COMMERCE CENTE	RCRA-SQG, FINDS, ECHO	1010 0.191 NE
BD221 / 5	RANCHO CALIFORNIA AU	27521 COMMERCE CENTE	RCRA NonGen / NLR	1013 0.192 NE
AU222 / 5		27705 COMMERCE CENTE	RCRA NonGen / NLR	1014 0.192 NE
AU223 / 5	COLORADO WEST CONSTR	27705 COMMERCE CENTE	RCRA NonGen / NLR	1014 0.192 NE
AU224 / 5	MINEGAR CONST	27705 COMMERCE CTR D	RCRA-SQG, FINDS, ECHO	1014 0.192 NE
AU225 / 5	COLORADO WEST CONSTR	27705 COMMERCE CENTE	RCRA NonGen / NLR	1014 0.192 NE
AU226 / 5	NEXT LEVEL CONSTRUCT	27705 COMMERCE CENTE	RCRA NonGen / NLR	1014 0.192 NE
227 / 5	DRIVELINE SPECIALTIE	27495 COMMERCE CENTE	CERS HAZ WASTE, HAZNET, CERS	1026 0.194 NE
BE228 / 5	MAACO COLLISION REPA	27561 COMMERCE CENTE	RCRA-SQG	1028 0.195 NE
BE229 / 5	1-DAY PAINT & BODY #	27561 COMMERCE CENTE	CERS HAZ WASTE, EMI, HAZNET, CERS	1028 0.195 NE
BF230 / 6	UNOCAL SERVICE STATI	28903 RANCHO CALIFOR	LUST, CDL, HIST CORTESE	1039 0.197 ESE
BF231 / 6	TOSCO CORPORATION ST	28903 RANCHO CALIFOR	CERS HAZ WASTE, CERS TANKS, HAZNET, CERS	1039 0.197 ESE
BF232 / 6	UNOCAL STATION #6519	28903 RANCHO CALIFOR	LUST, CHMIRS	1039 0.197 ESE
BF233 / 6	TEMECULA 76	28903 RANCHO CALIFOR	UST	1039 0.197 ESE
BF234 / 6	TEMECULA FUELS CORP	28903 RANCHO CALIFOR	RCRA NonGen / NLR	1039 0.197 ESE

MAPPED SITES SUMMARY

Target Property:
 DIAZ ROAD BETW. RANCHO CALIFORNIA RD & CHERRY ST
 TEMECULA, CA 92590

MAP ID / FOCUS MAP	SITE NAME	ADDRESS	DATABASE ACRONYMS	DIST (ft. & mi.) DIRECTION
BF235 / 6	UNOCAL #6519	28903 RANCHO CALIFOR	LUST, CERS	1039 0.197 ESE
236 / 6	FRENCHY'S AUTO CENTE	28093 FRONT ST	RCRA-SQG, FINDS, ECHO	1055 0.200 ENE
BC237 / 5	INDUSTRIAL SCREEN PR	27570 COMMERCENTER D	RCRA-SQG, FINDS, ECHO	1070 0.203 NE
BG238 / 5	ADVANCED PRECISION I	43357 BUSINESS PARK	RCRA NonGen / NLR	1083 0.205 SW
BH239 / 5	BOSTON BARRICADE COM	43205 BUSINESS PARK	RCRA NonGen / NLR	1102 0.209 SW
BH240 / 5		43205 BUSINESS PARK	RCRA NonGen / NLR	1102 0.209 SW
BH241 / 5	TEMECULA VALLEY BUIL	43189 BUSINESS PARK	RCRA NonGen / NLR	1106 0.209 SW
AZ242 / 5	60 GRIT STUDIOS LLC	43320 BUSINESS PARK	RCRA NonGen / NLR	1116 0.211 WNW
AZ243 / 5		43320 BUSINESS PARK	RCRA NonGen / NLR	1116 0.211 WNW
AZ244 / 5	TESLA ENERGY WAREHOU	43320 BUSINESS PARK	CERS HAZ WASTE, CERS	1116 0.211 WNW
245 / 5	ZEVO GOLF	42000 ZEVO DR	RCRA-SQG, FINDS, ECHO	1119 0.212 SSW
BH246 / 5	INOKINETIC GROUP, LL	43223 BUSINESS PARK	CERS HAZ WASTE	1125 0.213 SW
BH247 / 5	INOKINETIC GROUP, LL	43223 BUSINESS PARK	RCRA-SQG	1125 0.213 SW
BI248 / 5	SAND PORTABLE #1	42181 AVENIDA ALVARA	US MINES	1127 0.213 SW
BI249 / 5	SAND PORTABLE #1	42181 AVENIDA ALVARA	ABANDONED MINES	1127 0.213 SW
BI250 / 5	INLAND EROSION CONTR	42181 AVENIDA ALVARA	RCRA NonGen / NLR	1127 0.213 SW
BI251 / 5	INLAND EROSION CONTR	42181 AVENIDA ALVARA	CERS HAZ WASTE, CERS	1127 0.213 SW
BJ252 / 5	PARADISE CHEVROLET C	28715 VIA MONTEZUMA	CERS HAZ WASTE, CERS	1131 0.214 NE
BJ253 / 5	BEST FOR LESS TIRES	28715 VIA MONTEZUMA	RCRA NonGen / NLR	1131 0.214 NE
BJ254 / 5	BEST FOR LESS TIRES	28715 VIA MONTEZUMA	CERS HAZ WASTE, HAZNET, CERS	1131 0.214 NE
BJ255 / 5	PARADISE CHEVROLET C	28715 VIA MONTEZUMA	RCRA NonGen / NLR	1131 0.214 NE
BB256 / 5	CERTIFIED INSPECTION	27620 COMMERCE CTR D	RCRA-SQG, FINDS, ECHO	1141 0.216 NE
BB257 / 5		27620 COMMERCE CENTE	RCRA NonGen / NLR	1141 0.216 NE
BC258 / 5	COLLISION CENTER OF	27590 COMMERCE CENTE	CERS HAZ WASTE, HAZNET, CERS	1141 0.216 NE
BC259 / 5	COLLISION CENTER OF	27590 COMMERCE CENTE	RCRA NonGen / NLR	1141 0.216 NE
BB260 / 5	RANCHO TRANSMISSION	27598 COMMERCE CENTE	RCRA-SQG, FINDS, ECHO, HAZNET	1141 0.216 NE
BE261 / 5	SPENCO MACHINE AND M	27556 COMMERCE CENTE	RCRA NonGen / NLR, FINDS, ECHO	1142 0.216 NE
BD262 / 5	AAMCO TRANSMISSIONS,	27516 COMMERCE CENTE	CERS HAZ WASTE, CERS	1144 0.217 NE
BD263 / 5	AAMCO TEMECULA	27516 COMMERCE CENTE	RCRA NonGen / NLR	1144 0.217 NE
BD264 / 5		27516 COMMERCE CENTE	RCRA NonGen / NLR	1144 0.217 NE
265 / 5		42217 RIO NEDO B103	RCRA NonGen / NLR	1153 0.218 SSW
266 / 5	3-D PRECISION MACHIN	42132 REMINGTON AVE	RCRA NonGen / NLR	1192 0.226 SW
BK267 / 5	MARBLE EXPRESS	42068 WINCHESTER RD	CERS HAZ WASTE, CIWQS	1214 0.230 SSW
BK268 / 5	LABEL PRODUCTIONS OF	42068 WINCHESTER RD	RCRA NonGen / NLR	1214 0.230 SSW
BL269 / 5	SECTOR III LLC	41740 ENTERPRISE CIR	RCRA NonGen / NLR	1224 0.232 NNE
BL270 / 5		41740 ENTERPRISE CIR	RCRA NonGen / NLR	1224 0.232 NNE
BM271 / 6	PEP BOYS STORE#1674	28007 JEFFERSON AVE	RCRA NonGen / NLR	1241 0.235 ENE
BM272 / 6	PEP BOYS #1674	28007 JEFFERSON AVE	CERS HAZ WASTE, CERS	1241 0.235 ENE
BN273 / 5	ALL VALLEY AUTO CARE	28730 VIA MONTEZUMA	CERS HAZ WASTE	1250 0.237 NE

MAPPED SITES SUMMARY

Target Property:
 DIAZ ROAD BETW. RANCHO CALIFORNIA RD & CHERRY ST
 TEMECULA, CA 92590

MAP ID / FOCUS MAP	SITE NAME	ADDRESS	DATABASE ACRONYMS	DIST (ft. & mi.) DIRECTION
BN274 / 5	INTEGRITY AUTOMOTIVE	28730 VIA MONTEZUMA	CERS HAZ WASTE	1250 0.237 NE
BN275 / 5	ALL DAY SMOG & TUNE	28730 VIA MONTEZUMA	CERS HAZ WASTE	1250 0.237 NE
BN276 / 5	JAPANESE AUTO SPECIA	28730 VIA MONTEZUMA	CERS HAZ WASTE	1250 0.237 NE
BN277 / 5	JOHN LAVICKA PORCHE	28730 VIA MONTEZUMA	RCRA NonGen / NLR, FINDS, ECHO	1250 0.237 NE
BH278 / 5	CITY OF TEMECULA MAI	43200 BUSINESS PARK	RCRA NonGen / NLR	1254 0.237 SW
BH279 / 5	RIVERSIDE COUNTY DEP	43200 BUSINESS PARK	RCRA NonGen / NLR	1254 0.237 SW
BH280 / 5	TEMECULA CITY MS4	43200 BUSINESS PARK	CERS HAZ WASTE, ENF, HAZNET, WDS, CIWQS,..	1254 0.237 SW
281 / 5	CITY OF TEMECULA	43210 BUSINESS PARK	RCRA NonGen / NLR	1264 0.239 SW
BO282 / 5	PICHEL INDUSTRIES	28007 FRONT	LUST, HIST CORTESE, Notify 65, CERS	1270 0.241 NE
BO283 / 5	PICHEL INDUSTRIES IN	28007 FRONT ST	RCRA-SQG, LUST, FINDS, ECHO, HAZNET	1270 0.241 NE
BG284 / 5		43391 BUSINESSPARK D	RCRA NonGen / NLR	1272 0.241 SW
285 / 5	FRANKS AUTO BODY	28761 CALLE CORTEZ #	CERS HAZ WASTE	1298 0.246 NE
286 / 8	PHS MWA LLC DIVISION	28450 FELIX VALDEZ S	RCRA-SQG, FINDS, ECHO	1306 0.247 SE
287 / 5	KYLE LEDUC	42225 REMINGTON AVE	RCRA NonGen / NLR	1310 0.248 SW
288 / 5	HEXFET AMERICA	41915 BUSINESS PK DR	ENVIROSTOR	1446 0.274 West
289 / 5	BORG WARNER CORP	27942 FRONT ST	SEMS-ARCHIVE, RCRA-SQG	1494 0.283 NE
290 / 5	BORG WARNER MECHANIC	27941 FRONT ST	ENVIROSTOR, LUST, EMI, ENF, HIST CORTESE...	1573 0.298 NE
291 / 5	AHAM TOR INC	27901 FRONT ST	ENVIROSTOR, SWEEPS UST, CA FID UST	1650 0.312 NE
292 / 5	M&M TIRE	41670 WINCHESTER RD,	CPS-SLIC, CERS	1718 0.325 NNE
BP293 / 8	CDF STATION #12	28330 MERCEDES ST	LUST	1981 0.375 East
BP294 / 8	TEMECULA FOREST FIRE	28330 MERCEDES STREE	LUST, HIST UST, HIST CORTESE, CERS	1981 0.375 East
BQ295 / 5	HONDA OF TEMECULA	27500 JEFFERSON	LUST, HIST CORTESE, CERS	2293 0.434 NNE
BQ296 / 5	STAYBRIDGE SUITES TE	27500 JEFFERSON AVE	LUST, NPDES, CERS	2293 0.434 NNE
BR297 / 5	ARCO FACILITY #5500	4155 WINCHESTER	Notify 65	2321 0.440 NNE
BS298 / 5		27403 JEFFERSON AVEN	CPS-SLIC	2323 0.440 NNE
BS299 / 5	DUTCH DRY CLEANERS	27403-27537 JEFFERSO	CPS-SLIC, CERS	2323 0.440 NNE
BT300 / 6	ARCO #3012	27641 YNEZ RD	LUST, WDS	2339 0.443 ENE
BT301 / 6	ARCO SERVICE STATION	27641 YNEZ RANCHO RO	LUST, ENF, HAZNET, HIST CORTESE, Notify ...	2339 0.443 ENE
BQ302 / 5	JEFFERSON STREET CHE	27560 JEFFERSON ST	LUST, CERS HAZ WASTE, SWEEPS UST, CERS T.	2351 0.445 NNE
303 / 8	PENFOLD PROPERTIES	28545 FRONT ST	LUST, HIST CORTESE, CERS	2433 0.461 SE
BR304 / 5	ARCO #5500	41555 WINCHESTER ROA	LUST, CERS	2507 0.475 NNE
305 / 5	OPTI-FORMS, INC.	42310 WINCHESTER ROA	ENVIROSTOR, CHMIRS	2626 0.497 SSW
306 / 1	SYKES ELEMENTARY SCH	VINEYARD PARKWAY/DRY	ENVIROSTOR, SCH	3588 0.680 NNW
BU307 / 2	ELEMENTARY SCHOOL SI	GREER ROAD/CLINTON K	ENVIROSTOR, SCH	4374 0.828 North
BU308 / 2	ELEMENTARY SCHOOL NO	EARLY LANE/WINCHESTE	ENVIROSTOR, SCH	4374 0.828 North
BU309 / 2	VISTA MURRIETA HIGH	WHITEWOOD ROAD/CLINT	ENVIROSTOR, SCH, CERS	4378 0.829 North

MAP FINDINGS SUMMARY

Database	Search Distance (Miles)	Target Property	< 1/8	1/8 - 1/4	1/4 - 1/2	1/2 - 1	> 1	Total Plotted
<u>STANDARD ENVIRONMENTAL RECORDS</u>								
<i>Federal NPL site list</i>								
NPL	1.000		0	0	0	0	NR	0
Proposed NPL	1.000		0	0	0	0	NR	0
NPL LIENS	1.000		0	0	0	0	NR	0
<i>Federal Delisted NPL site list</i>								
Delisted NPL	1.000		0	0	0	0	NR	0
<i>Federal CERCLIS list</i>								
FEDERAL FACILITY	0.500		0	0	0	NR	NR	0
SEMS	0.500		0	0	0	NR	NR	0
<i>Federal CERCLIS NFRAP site list</i>								
SEMS-ARCHIVE	0.500		0	0	1	NR	NR	1
<i>Federal RCRA CORRACTS facilities list</i>								
CORRACTS	1.000		0	0	0	0	NR	0
<i>Federal RCRA non-CORRACTS TSD facilities list</i>								
RCRA-TSDF	0.500		0	0	0	NR	NR	0
<i>Federal RCRA generators list</i>								
RCRA-LQG	0.250		2	2	NR	NR	NR	4
RCRA-SQG	0.250		9	23	NR	NR	NR	32
RCRA-VSQG	0.250		0	0	NR	NR	NR	0
<i>Federal institutional controls / engineering controls registries</i>								
LUCIS	0.500		0	0	0	NR	NR	0
US ENG CONTROLS	0.500		0	0	0	NR	NR	0
US INST CONTROL	0.500		0	0	0	NR	NR	0
<i>Federal ERNS list</i>								
ERNS	TP		NR	NR	NR	NR	NR	0
<i>State- and tribal - equivalent NPL RESPONSE</i>								
RESPONSE	1.000		0	0	0	0	NR	0
<i>State- and tribal - equivalent CERCLIS ENVIROSTOR</i>								
ENVIROSTOR	1.000		0	0	4	4	NR	8
<i>State and tribal landfill and/or solid waste disposal site lists</i>								
SWF/LF	0.500		0	0	0	NR	NR	0
<i>State and tribal leaking storage tank lists</i>								
LUST	0.500		8	13	10	NR	NR	31

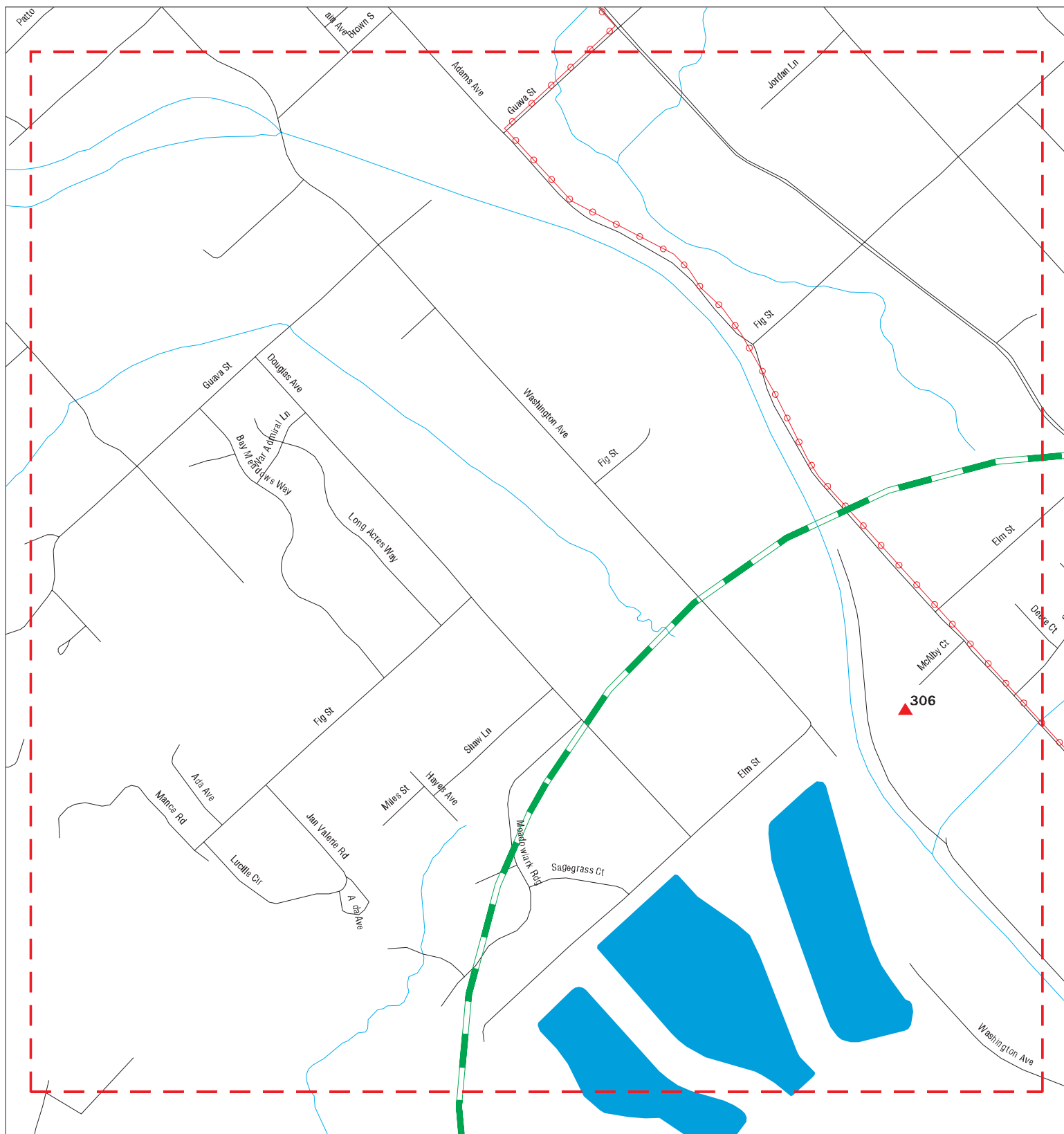
MAP FINDINGS SUMMARY

Database	Search Distance (Miles)	Target Property	< 1/8	1/8 - 1/4	1/4 - 1/2	1/2 - 1	> 1	Total Plotted
INDIAN LUST	0.500		0	0	0	NR	NR	0
CPS-SLIC	0.500		0	0	3	NR	NR	3
State and tribal registered storage tank lists								
FEMA UST	0.250		0	0	NR	NR	NR	0
UST	0.250		2	6	NR	NR	NR	8
AST	0.250		2	1	NR	NR	NR	3
INDIAN UST	0.250		0	0	NR	NR	NR	0
State and tribal voluntary cleanup sites								
VCP	0.500		0	0	0	NR	NR	0
INDIAN VCP	0.500		0	0	0	NR	NR	0
State and tribal Brownfields sites								
BROWNFIELDS	0.500		0	0	0	NR	NR	0
<u>ADDITIONAL ENVIRONMENTAL RECORDS</u>								
Local Brownfield lists								
US BROWNFIELDS	0.500		0	0	0	NR	NR	0
Local Lists of Landfill / Solid Waste Disposal Sites								
WMUDS/SWAT	0.500		0	0	0	NR	NR	0
SWRCY	0.500		1	0	0	NR	NR	1
HAULERS	TP		NR	NR	NR	NR	NR	0
INDIAN ODI	0.500		0	0	0	NR	NR	0
DEBRIS REGION 9	0.500		0	0	0	NR	NR	0
ODI	0.500		0	0	0	NR	NR	0
IHS OPEN DUMPS	0.500		0	0	0	NR	NR	0
Local Lists of Hazardous waste / Contaminated Sites								
US HIST CDL	TP		NR	NR	NR	NR	NR	0
HIST Cal-Sites	1.000		0	0	0	0	NR	0
SCH	0.250		0	0	NR	NR	NR	0
CDL	TP		NR	NR	NR	NR	NR	0
Toxic Pits	1.000		0	0	0	0	NR	0
CERS HAZ WASTE	0.250		19	52	NR	NR	NR	71
US CDL	TP		NR	NR	NR	NR	NR	0
PFAS	0.500		0	0	0	NR	NR	0
Local Lists of Registered Storage Tanks								
SWEEPS UST	0.250		2	4	NR	NR	NR	6
HIST UST	0.250		3	2	NR	NR	NR	5
CERS TANKS	0.250		3	4	NR	NR	NR	7
CA FID UST	0.250		2	4	NR	NR	NR	6
Local Land Records								
LIENS	TP		NR	NR	NR	NR	NR	0

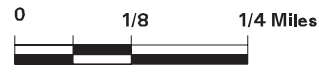
MAP FINDINGS SUMMARY

Database	Search Distance (Miles)	Target Property	< 1/8	1/8 - 1/4	1/4 - 1/2	1/2 - 1	> 1	Total Plotted
LIENS 2	TP		NR	NR	NR	NR	NR	0
DEED	0.500		0	0	0	NR	NR	0
Records of Emergency Release Reports								
HMIRS	TP		NR	NR	NR	NR	NR	0
CHMIRS	TP	2	NR	NR	NR	NR	NR	2
LDS	TP		NR	NR	NR	NR	NR	0
MCS	TP		NR	NR	NR	NR	NR	0
SPILLS 90	TP		NR	NR	NR	NR	NR	0
Other Ascertainable Records								
RCRA NonGen / NLR	0.250		38	83	NR	NR	NR	121
FUDS	1.000		0	0	0	0	NR	0
DOD	1.000		0	0	0	0	NR	0
SCRD DRYCLEANERS	0.500		0	0	0	NR	NR	0
US FIN ASSUR	TP		NR	NR	NR	NR	NR	0
EPA WATCH LIST	TP		NR	NR	NR	NR	NR	0
2020 COR ACTION	0.250		0	0	NR	NR	NR	0
TSCA	TP		NR	NR	NR	NR	NR	0
TRIS	TP		NR	NR	NR	NR	NR	0
SSTS	TP		NR	NR	NR	NR	NR	0
ROD	1.000		0	0	0	0	NR	0
RMP	TP		NR	NR	NR	NR	NR	0
RAATS	TP		NR	NR	NR	NR	NR	0
PRP	TP		NR	NR	NR	NR	NR	0
PADS	TP		NR	NR	NR	NR	NR	0
ICIS	TP		NR	NR	NR	NR	NR	0
FTTS	TP		NR	NR	NR	NR	NR	0
MLTS	TP		NR	NR	NR	NR	NR	0
COAL ASH DOE	TP		NR	NR	NR	NR	NR	0
COAL ASH EPA	0.500		0	0	0	NR	NR	0
PCB TRANSFORMER	TP		NR	NR	NR	NR	NR	0
RADINFO	TP		NR	NR	NR	NR	NR	0
HIST FTTS	TP		NR	NR	NR	NR	NR	0
DOT OPS	TP		NR	NR	NR	NR	NR	0
CONSENT	1.000		0	0	0	0	NR	0
INDIAN RESERV	1.000		0	0	0	0	NR	0
FUSRAP	1.000		0	0	0	0	NR	0
UMTRA	0.500		0	0	0	NR	NR	0
LEAD SMELTERS	TP		NR	NR	NR	NR	NR	0
US AIRS	TP		NR	NR	NR	NR	NR	0
US MINES	0.250		0	1	NR	NR	NR	1
ABANDONED MINES	0.250		0	1	NR	NR	NR	1
FINDS	TP	5	NR	NR	NR	NR	NR	5
UXO	1.000		0	0	0	0	NR	0
ECHO	TP	1	NR	NR	NR	NR	NR	1
DOCKET HWC	TP		NR	NR	NR	NR	NR	0
FUELS PROGRAM	0.250		1	0	NR	NR	NR	1
CA BOND EXP. PLAN	1.000		0	0	0	0	NR	0
Cortese	0.500		0	0	0	NR	NR	0
CUPA Listings	0.250		0	0	NR	NR	NR	0

Focus Map - 1 - 5951828.5s



- | | | |
|----------------------|------------------------------|-------------------------|
| Sites | Focus Map - Sites | Dept. Defense Sites |
| Target Property | Power Line | Indian Reservations BIA |
| Search Buffer | National Priority List Sites | Areas of Concern |
| Focus Map - No Sites | | |



SITE NAME: Diaz Road Expansion
ADDRESS: Diaz Road Betw. Rancho California Rd & Cherry St
CITY/STATE: Temecula CA
ZIP: 92590

CLIENT: Leighton Consulting
CONTACT: Robert Hansen
INQUIRY #: 5951828.5s
DATE: 01/29/20

MAPPED SITES SUMMARY - FOCUS MAP 1

Target Property:
DIAZ ROAD BETW. RANCHO CALIFORNIA RD & CHERRY ST
TEMECULA, CA 92590

MAP ID / FOCUS MAP	SITE NAME	ADDRESS	DATABASE ACRONYMS	DIST (ft. & mi.) DIRECTION
306 / 1	SYKES ELEMENTARY SCH	VINEYARD PARKWAY/DRY	ENVIROSTOR, SCH	3588 0.680 NNW

Focus Map - 2 - 5951828.5s



- | | | |
|----------------------|------------------------------|-------------------------|
| Sites | Focus Map - Sites | Dept. Defense Sites |
| Target Property | Power Line | Indian Reservations BIA |
| Search Buffer | National Priority List Sites | |
| Focus Map - No Sites | Areas of Concern | |



SITE NAME: Diaz Road Expansion
ADDRESS: Diaz Road Betw. Rancho California Rd & Cherry St
CITY/STATE: Temecula CA
ZIP: 92590

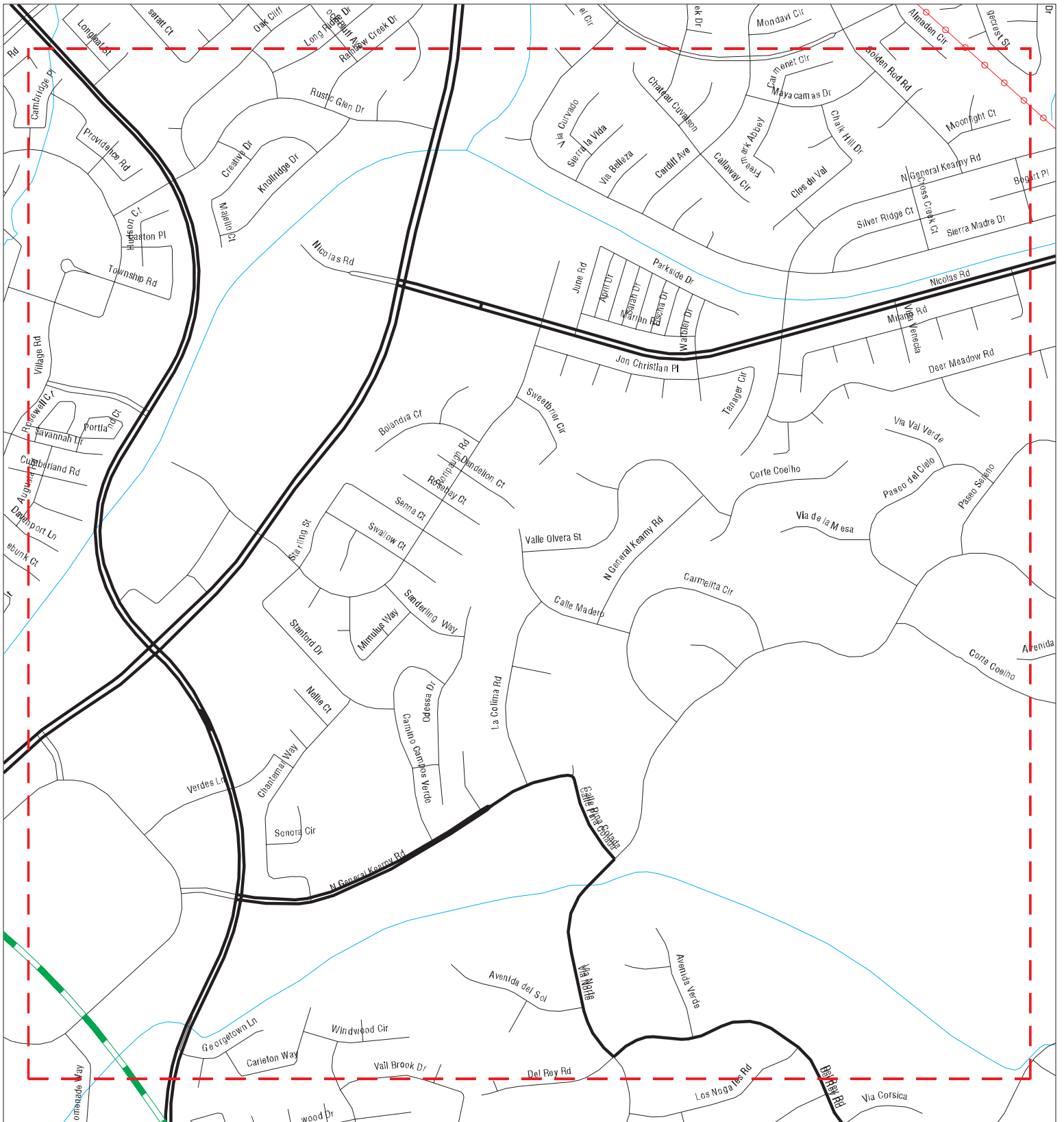
CLIENT: Leighton Consulting
CONTACT: Robert Hansen
INQUIRY #: 5951828.5s
DATE: 01/29/20












MAPPED SITES SUMMARY - FOCUS MAP 2

Target Property:
 DIAZ ROAD BETW. RANCHO CALIFORNIA RD & CHERRY ST
 TEMECULA, CA 92590

MAP ID / FOCUS MAP	SITE NAME	ADDRESS	DATABASE ACRONYMS	DIST (ft. & mi.) DIRECTION		
BU307 / 2	ELEMENTARY SCHOOL SI	GREER ROAD/CLINTON K	ENVIROSTOR, SCH	4374	0.828	North
BU308 / 2	ELEMENTARY SCHOOL NO	EARLY LANE/WINCHESTE	ENVIROSTOR, SCH	4374	0.828	North
BU309 / 2	VISTA MURRIETA HIGH	WHITEWOOD ROAD/CLINT	ENVIROSTOR, SCH, CERS	4378	0.829	North

Focus Map - 3 - 5951828.5s



- | | | | | | |
|---|-----------------------------|---|-------------------------------------|---|--------------------------------|
|  | Sites |  | Focus Map - Sites |  | Dept. Defense Sites |
|  | Target Property |  | Power Line |  | Indian Reservations BIA |
|  | Search Buffer |  | National Priority List Sites |  | Areas of Concern |
|  | Focus Map - No Sites |  | Areas of Concern | | |



SITE NAME: Diaz Road Expansion
ADDRESS: Diaz Road Betw. Rancho California Rd & Cherry St
CITY/STATE: Temecula CA
ZIP: 92590

CLIENT: Leighton Consulting
CONTACT: Robert Hansen
INQUIRY #: 5951828.5s
DATE: 01/29/20

MAPPED SITES SUMMARY - FOCUS MAP 3

Target Property:
DIAZ ROAD BETW. RANCHO CALIFORNIA RD & CHERRY ST
TEMECULA, CA 92590

MAP ID / FOCUS MAP	SITE NAME	ADDRESS	DATABASE ACRONYMS	DIST (ft. & mi.) DIRECTION
-----------------------	-----------	---------	-------------------	-------------------------------

NO MAPPED SITES FOUND

Focus Map - 4 - 5951828.5s



- ▲ Sites
- Target Property
- Search Buffer
- Focus Map - No Sites
- Focus Map - Sites
- Power Line
- National Priority List Sites
- Areas of Concern
- Dept. Defense Sites
- Indian Reservations BIA



SITE NAME: Diaz Road Expansion
ADDRESS: Diaz Road Betw. Rancho California Rd & Cherry St
CITY/STATE: Temecula CA
ZIP: 92590

CLIENT: Leighton Consulting
CONTACT: Robert Hansen
INQUIRY #: 5951828.5s
DATE: 01/29/20

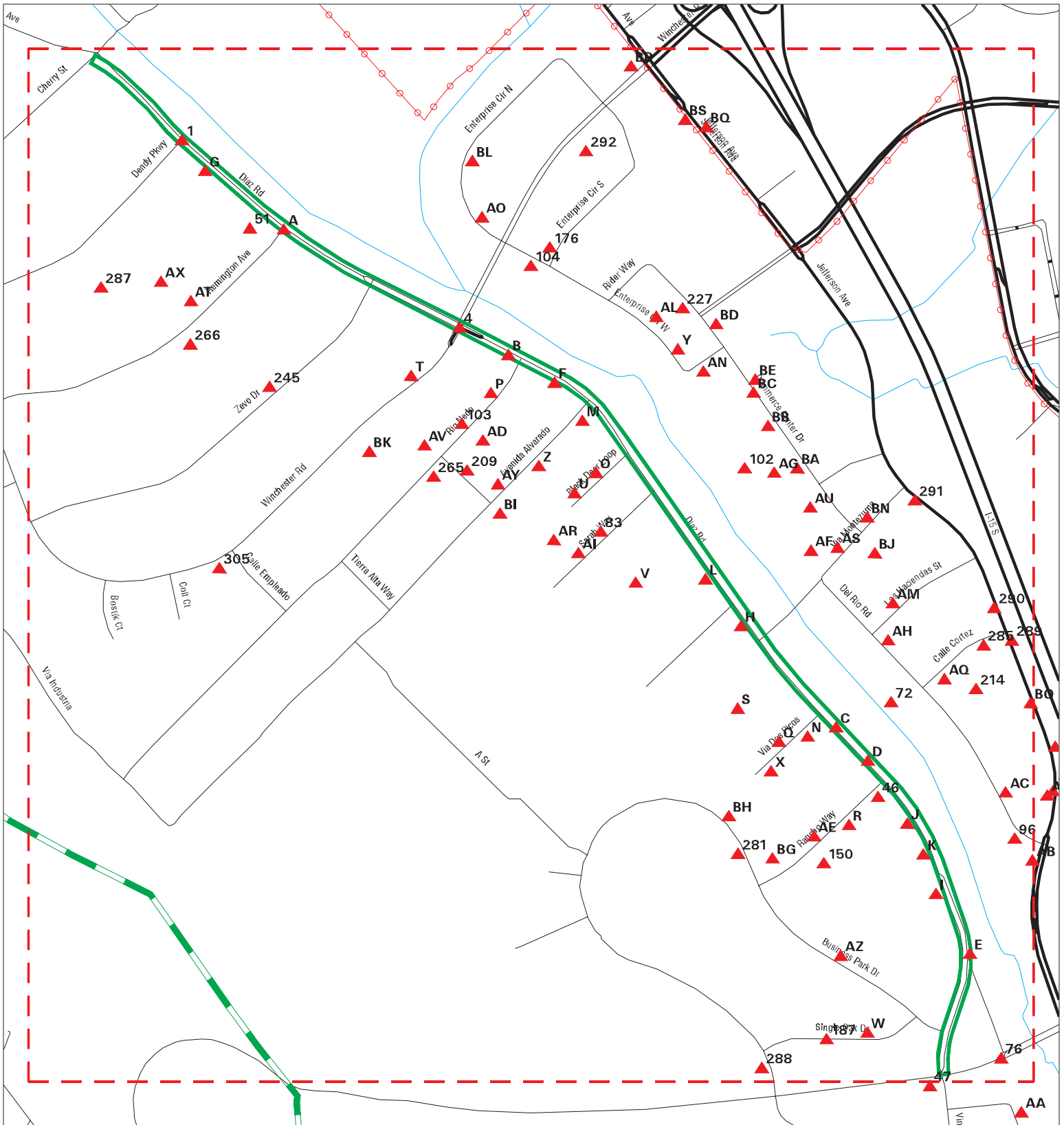
MAPPED SITES SUMMARY - FOCUS MAP 4

Target Property:
DIAZ ROAD BETW. RANCHO CALIFORNIA RD & CHERRY ST
TEMECULA, CA 92590

MAP ID / FOCUS MAP	SITE NAME	ADDRESS	DATABASE ACRONYMS	DIST (ft. & mi.) DIRECTION
-----------------------	-----------	---------	-------------------	-------------------------------

NO MAPPED SITES FOUND

Focus Map - 5 - 5951828.5s



- ▲ Sites
- ▬ Target Property
- ▬ Search Buffer
- ▬ Focus Map - No Sites
- ▬ Focus Map - Sites
- ⚡ Power Line
- National Priority List Sites
- Areas of Concern
- Dept. Defense Sites
- Indian Reservations BIA



SITE NAME: Diaz Road Expansion
ADDRESS: Diaz Road Betw. Rancho California Rd & Cherry St
CITY/STATE: Temecula CA
ZIP: 92590

CLIENT: Leighton Consulting
CONTACT: Robert Hansen
INQUIRY #: 5951828.5s
DATE: 01/29/20

MAPPED SITES SUMMARY - FOCUS MAP 5

Target Property:
 DIAZ ROAD BETW. RANCHO CALIFORNIA RD & CHERRY ST
 TEMECULA, CA 92590

MAP ID / FOCUS MAP	SITE NAME	ADDRESS	DATABASE ACRONYMS	DIST (ft. & mi.) DIRECTION		
1 / 5	WILD RIVERS TEMECULA	DIAZ ROAD AND DENDY	CIWQS	TP		
A2 / 5	EASTERN MUNICIPAL WA	28749 DIAZ RD	FINDS	TP		
A3 / 5	EASTERN MUNICIPAL WA	28749 DIAZ RD	EMI, CERS	TP		
4 / 5		DIAZ AND WINCHESTER	CHMIRS	TP		
B5 / 5	TEMECULA RECYCLING G	27365 DIAZ RD	NPDES, CIWQS, CERS	TP		
B6 / 5	TEMECULA RECYCLING G	27365 DIAZ RD	FINDS, ECHO	TP		
B7 / 5	RCWD WINCHESTER PARK	27370 DIAZ RD	FINDS	TP		
C8 / 5	EMWD WARM SPRINGS CR	27900 DIAZ RD	CERS	TP		
C9 / 5	EMWD WARM SPRINGS CR	27900 DIAZ RD	FINDS	TP		
D10 / 5	HUNTER INDUSTRIES CO	27966 DIAZ RD	HAZNET	TP		
E11 / 5		28076 DIAZ ROAD	CHMIRS	TP		
E12 / 5	EMWD DIAZ LIFT STATI	28076 DIAZ RD	FINDS	TP		
E13 / 5	EASTERN MUNICIPAL WA	28076 DIAZ RD DIAZ L	EMI, CERS	TP		
F14 / 5	RANCHO CALIF WATER R	27401 DIAZ RD	HIST UST	9	0.002	SSW
F15 / 5	EMWD RANCHO CALIFORN	27401 DIAZ RD	SWEEPS UST, CA FID UST	9	0.002	SSW
G16 / 5	MILGARD WINDOWS	26879 DIAZ RD	CERS HAZ WASTE, HAZNET, CERS	26	0.005	SW
G17 / 5	MILGARD WINDOWS AND	26879 DIAZ RD	RCRA-SQG, FINDS, ECHO, NPDES, CIWQS, CER...	26	0.005	SW
H18 / 5		27719 DIAZ RD	RCRA NonGen / NLR	30	0.006	SW
C19 / 5	GRIZZLE Y HUNTER	27957 DIAZ RD	RCRA-SQG, FINDS, ECHO	32	0.006	SW
C20 / 5	ZEBRASI INC	27973 DIAZ RD	RCRA NonGen / NLR	33	0.006	SW
I21 / 5	PLANT EQUIPMENT	28075 DIAZ RD	LUST	37	0.007	WSW
I22 / 5	PLANT EQUIPMENT	28075 DIAZ RD	LUST, HIST CORTESE, CERS	37	0.007	WSW
J23 / 5	RANCHO CALIFORNIA WA	28061 DIAZ RD	LUST	46	0.009	WSW
J24 / 5	RANCHO CALIFORNIA WA	28061 DIAZ	LUST, HIST CORTESE, Notify 65, CERS	46	0.009	WSW
J25 / 5	RANCHO WATER DISTRIC	28061 DIAZ	Notify 65	46	0.009	WSW
H26 / 5		27711 DIAZ ROAD, SUI	RCRA NonGen / NLR	47	0.009	SW
H27 / 5		27711 DIAZ ROAD, SUI	RCRA NonGen / NLR	47	0.009	SW
H28 / 5		27711 DIAZ RD STE B-	RCRA NonGen / NLR	47	0.009	SW
K29 / 5	WHITE CAP INC	28065 DIAZ RD	CERS HAZ WASTE, HAZNET, CERS	48	0.009	WSW
K30 / 5	HD SUPPLY CONTRSUCTI	28065 DIAZ RD	RCRA NonGen / NLR	48	0.009	WSW
D31 / 5	DOWNS ENERGY	27985 DIAZ RD	UST	48	0.009	SW
D32 / 5	DOWNS ENERGY	27985 DIAZ RD	RCRA NonGen / NLR	48	0.009	SW
D33 / 5	RANCHO CALIFORNIA AI	27985 DIAZ	LUST, HIST CORTESE, Notify 65, CERS	48	0.009	SW
D34 / 5	RANCHO CALIFORNIA AI	27985 DIAZ RD	HIST UST	48	0.009	SW
D35 / 5	FORMER RANCHO CA AIR	27985 DIAZ RD	LUST, CERS HAZ WASTE, CERS TANKS, EMI, C...	48	0.009	SW
L36 / 5	TRU-EZE MFG CO INC	27635 DIAZ RD	DRYCLEANERS	50	0.009	SW
L37 / 5	GKAT INC DBA TEMECUL	27635 DIAZ RD	RCRA NonGen / NLR	50	0.009	SW
L38 / 5	GKAT INC DBA TEMECUL	27635 DIAZ RD	CERS HAZ WASTE, HAZNET, CERS	50	0.009	SW
L39 / 5	ELECTRONIC RECYCLING	27635 DIAZ RD	RCRA NonGen / NLR	50	0.009	SW

MAPPED SITES SUMMARY - FOCUS MAP 5

Target Property:
 DIAZ ROAD BETW. RANCHO CALIFORNIA RD & CHERRY ST
 TEMECULA, CA 92590

MAP ID / FOCUS MAP	SITE NAME	ADDRESS	DATABASE ACRONYMS	DIST (ft. & mi.) DIRECTION		
L40 / 5	TEMECULA PLANT	27635 DIAZ ROAD	FINDS, FUELS PROGRAM	50	0.009	SW
I41 / 5	TECHSTAR EUROPEAN CA	28073 DIAZ RD STE J	CERS HAZ WASTE	54	0.010	WSW
I42 / 5	TECHSTAR CAR MASTERS	28073 DIAZ RD STE J	RCRA NonGen / NLR	54	0.010	WSW
I43 / 5	SIEMENS WATER TECHNO	28071 DIAZ ROAD, SUI	RCRA-LQG	61	0.012	WSW
F44 / 5	AUTOMOTIVE SPECIALTI	41976 AVENIDA ALVARA	RCRA NonGen / NLR	77	0.015	SW
F45 / 5	AUTOMOTIVE SPECIALTI	41976 AVENIDA ALVARA	CERS HAZ WASTE, HAZNET, CERS	77	0.015	SW
46 / 5	DOWNS OIL CO INC	43040 RANCHO WAY STE	EDR Hist Auto	106	0.020	SW
M48 / 5	FLYERS ENERGY #4417	41981 AVENIDA ALVARA	RCRA NonGen / NLR	127	0.024	SW
M49 / 5	FLYERS #4417	41981 AVENIDA ALVARA	CERS HAZ WASTE, CERS TANKS, CERS	127	0.024	SW
M50 / 5	FLYERS #4417	41981 AVENIDA ALVARA	UST	127	0.024	SW
51 / 5		41951 REMINGTON AVE	RCRA NonGen / NLR	140	0.027	SW
N52 / 5	RANCHO SMOG	43062 VIA DOS PICOS	RCRA NonGen / NLR	185	0.035	SW
N53 / 5	DCH DODGE	43062 VIA DOS PICOS	RCRA NonGen / NLR	185	0.035	SW
O54 / 5	TEMECULA QUALITY PLA	43095 BLACKDEER LOOP	RCRA-SQG	288	0.055	SW
O55 / 5	TEMECULA QUALITY PLA	43095 BLACKDEER LOOP	RCRA-SQG	288	0.055	SW
O56 / 5	TEMECULA QUALITY PLA	43095 BLACKDEER LOOP	CERS HAZ WASTE, CERS	288	0.055	SW
N57 / 5	CERTIFIED AUTO	43094 VIA DOS PICOS	RCRA-SQG, FINDS, ECHO	289	0.055	SW
N58 / 5	GEORGE CERTIFIED AUT	43094 VIA DOS PICOS	CERS HAZ WASTE	289	0.055	SW
N59 / 5	KIRIAKOS AUTO REPAIR	43094 VIA DOS PICOS	EDR Hist Auto	289	0.055	SW
M60 / 5	PRO AUTO COLLISION	42011 AVENIDA ALVARA	RCRA NonGen / NLR	315	0.060	SW
M61 / 5	PRO AUTO COLLISION	42011 AVENIDA ALVARA	CERS HAZ WASTE, CERS	315	0.060	SW
P62 / 5	DYNO-TRANS TRANSMISS	41979 RIO NEDO STE B	RCRA NonGen / NLR	316	0.060	SSW
P63 / 5	DYNOTRANS TRANSMISSI	41979 RIO NEDO #B	CERS HAZ WASTE	316	0.060	SSW
P64 / 5	DYNO-TRANS TRANSMISS	41979 RIO NEDO STE B	EDR Hist Auto	316	0.060	SSW
P65 / 5	CODE 3 RV	42046 RIO NEDO	RCRA NonGen / NLR	325	0.062	SSW
Q66 / 5	TEMECULA SMOG INC	43119 VIA DOS PICOS	RCRA NonGen / NLR	386	0.073	SW
O67 / 5	ARROW ENGINES	43162 BLACKDEER LOOP	CERS HAZ WASTE	403	0.076	SW
O68 / 5	ARROW ENGINES	43162 BLACK DEER LOO	RCRA NonGen / NLR	403	0.076	SW
P69 / 5	SOUTH BAY CABLE CORP	42033 RIO NEDO	RCRA NonGen / NLR	406	0.077	SSW
P70 / 5	SOUTH BAY CABLE CORP	42033 RIO NEDO ST	CERS HAZ WASTE, CERS	406	0.077	SSW
O71 / 5	BEAR DESIGNZ INC	43135 BLACK DEER LOO	RCRA NonGen / NLR	406	0.077	SW
72 / 5	BIANCHI INTERNATIONALA	100 CALLE CORTEZ	LUST	424	0.080	NE
R73 / 5	AGRISPECT BLDG	43124 RANCHO WAY	HIST UST	437	0.083	SW
R74 / 5	AGRISPECT INC	43124 RANCO WY	RCRA-SQG, FINDS, ECHO	437	0.083	SW
R75 / 5	WAKETECH MARINE	43124 RANCHO WAY STE	RCRA NonGen / NLR	437	0.083	SW
76 / 5	CALIFORNIA CHIROPAC	28751 RANCHO CALIF R	RCRA-SQG, FINDS, ECHO	438	0.083	East
S77 / 5	OSHKOSH CORP, CA REG	27731 DIAZ RD	AST	455	0.086	SW
S78 / 5	OSHKOSH CORPORATION	27731 DIAZ RD	RCRA NonGen / NLR	455	0.086	SW
Q79 / 5	FULL THROTTLE AUTOMO	43154 VIA DOS PICOS	RCRA NonGen / NLR	497	0.094	SW

MAPPED SITES SUMMARY - FOCUS MAP 5

Target Property:
 DIAZ ROAD BETW. RANCHO CALIFORNIA RD & CHERRY ST
 TEMECULA, CA 92590

MAP ID / FOCUS MAP	SITE NAME	ADDRESS	DATABASE ACRONYMS	DIST (ft. & mi.) DIRECTION		
T80 / 5	MEDLINE INDUSTRIES	41980 WINCHESTER RD	RCRA NonGen / NLR	504	0.095	SSW
U81 / 5	DIAL AUTOMOTIVE	43175 BLACKDEER LOOP	RCRA-SQG, CERS HAZ WASTE, FINDS, ECHO, H..	527	0.100	SW
U82 / 5	FLEET TRUCK & AUTO S	43175 BLACK DEER LOO	RCRA NonGen / NLR	527	0.100	SW
83 / 5	OHMDEL	42169 SARAH WAY	RCRA NonGen / NLR	532	0.101	SW
V84 / 5	SOUTHWEST TRADERS, I	27565 DIAZ RD	CERS HAZ WASTE, CHMIRS, HAZNET, CERS	536	0.102	SW
V85 / 5	HALSTEAD INDUSTRIAL	27565 DIAZ RD	RCRA-SQG	536	0.102	SW
V86 / 5	HALSTEAD INDUSTRIAL	27565 DIAZ RD	RCRA NonGen / NLR, FINDS, ECHO, HAZNET, ...	536	0.102	SW
W87 / 5	EMD MILLIPORE CORPOR	28835 SINGLE OAK DR	CERS HAZ WASTE, HAZNET, CERS	536	0.102	West
W88 / 5	EMD MILLIPORE	28835 SINGLE OAK DR	RCRA NonGen / NLR	536	0.102	West
W89 / 5	EMD MILLIPORE	28820 SINGLE OAK DR	AST, CERS HAZ WASTE, CERS TANKS, HAZNET,..	597	0.113	West
W90 / 5	EMD MILLIPORE CORP	28820 SINGLE OAK DR	RCRA-LQG	597	0.113	West
X91 / 5	DOMINIE LONG DBA TEM	43186 VIA DOS PICOS	RCRA NonGen / NLR	601	0.114	SW
X92 / 5	RESEARCH PERFORMANCE	43186 VIA DOS PICOS	EDR Hist Auto	601	0.114	SW
X93 / 5	TEMECULA TRANSMISSIO	43186 VIA DOS PICOS	RCRA NonGen / NLR	601	0.114	SW
R94 / 5	US BORDER PATROL INS	43136 RANCHO WAY	LUST, SWRCY, HIST CORTESE, CERS	610	0.116	SW
R95 / 5	I N S BUILDING	43136 RANCHO WAY	SWEEPS UST, CA FID UST	610	0.116	SW
96 / 5	BLUELINE RENTAL LLC	28115 DEL RIO RD	RCRA NonGen / NLR	615	0.116	ENE
Y97 / 5	EUROPEAN CAR REPAIR	27515 ENTERPRISE CIR	EDR Hist Auto	635	0.120	NE
Z98 / 5	AARD INDUSTRIES INC	42075 AVENIDA ALVARA	RCRA NonGen / NLR	642	0.122	SW
Z99 / 5	POLYCRAFT INC	42075 AVENIDA ALVARA	CERS HAZ WASTE, HAZNET, CERS	642	0.122	SW
Z100 / 5	POLYCRAFT, INC.	42075 AVENIDA ALVARA	RCRA NonGen / NLR	642	0.122	SW
Y101 / 5	AUTOHAUS	27495 ENTERPRISE CIR	CERS HAZ WASTE, HAZNET	643	0.122	NE
102 / 5	GOLDEN WEST BIOLOGIC	27625 COMMERCE CENTE	RCRA NonGen / NLR	653	0.124	NE
103 / 5	LOCOMOTIVE CLIMATE S	42122 RIO NEDO STE 1	RCRA NonGen / NLR	659	0.125	SSW
104 / 5	TEMECULA MOTORCYCLE	41860 ENTERPRISE CIR	CERS HAZ WASTE, HAZNET, CERS	669	0.127	NNE
T107 / 5	RANCHO CALIFORNIA WA	42055 WINCHESTER ROA	RCRA-LQG	689	0.130	SSW
AB108 / 5	RONNIES COOLING SYST	28129 JEFFERSON AVE	RCRA-SQG, FINDS, ECHO	695	0.132	ENE
AB109 / 5	C&S AUTO REPAIR INC	28127 JEFFERSON AVE	RCRA NonGen / NLR	695	0.132	ENE
AC110 / 5	TEMECULA VALLEY PIPE	28074 DEL RIO	Notify 65	701	0.133	ENE
AC111 / 5	TEMECULA VALLEY PIPE	28074 DEL RIO RD	SWEEPS UST, CA FID UST	701	0.133	ENE
AD112 / 5	MURRIETA MUFFLER & A	42103 RIO NEDO STE 1	RCRA NonGen / NLR	702	0.133	SSW
AD113 / 5	S & P AUTOMOTIVE	42103 RIO NEDO # 105	CERS HAZ WASTE	702	0.133	SSW
AE114 / 5	TEMECULA AUTO REPAIR	43191 RANCHO WAY	RCRA NonGen / NLR	711	0.135	SW
AE115 / 5	TEMECULA AUTO REPAIR	43191 RANCHO WY	CERS HAZ WASTE, CERS	711	0.135	SW
AF116 / 5	RANCHO TEMECULA AUTO	28696 VIA MONTEZUMA	RCRA NonGen / NLR, FINDS, ECHO, HAZNET	713	0.135	NE
AF117 / 5	WALTER'S TRANSMISSIO	28696 VIA MONTEZUMA	CERS HAZ WASTE	713	0.135	NE
AF118 / 5	A 1 AUTO	28696 VIA MONTEZUMA	CERS HAZ WASTE, CERS	713	0.135	NE
AF119 / 5	RANCHO CALIFORNIA AU	28696 VIA MONTEZUMA	RCRA NonGen / NLR, HAZNET	713	0.135	NE
AF120 / 5	RANCHO TEMECULA AUTO	28696 VIA MONTEZUMA	CERS HAZ WASTE	713	0.135	NE

MAPPED SITES SUMMARY - FOCUS MAP 5

Target Property:
 DIAZ ROAD BETW. RANCHO CALIFORNIA RD & CHERRY ST
 TEMECULA, CA 92590

MAP ID / FOCUS MAP	SITE NAME	ADDRESS	DATABASE ACRONYMS	DIST (ft. & mi.) DIRECTION
AF121 / 5	A1 AUTO TEMECULA INC	28696 VIA MONTEZUMA	RCRA NonGen / NLR	713 0.135 NE
AF122 / 5	WALTER'S TRANSMISSIO	28696 VIA MONTEZUMA	RCRA NonGen / NLR	713 0.135 NE
AG123 / 5	R&B AUTOMATION INC	27657 COMMERCE CENTE	RCRA NonGen / NLR	724 0.137 NE
AH124 / 5	TEMECULA OIL PRODUCT	27882 DEL RIO RD	RCRA NonGen / NLR, FINDS, ECHO	744 0.141 NE
AH125 / 5	BIRD FAMILY TIRE AND	27886 DEL RIO RD	CERS HAZ WASTE	744 0.141 NE
AH126 / 5	BIRD FAMILY TIRE AND	27886 DEL RIO RD	RCRA NonGen / NLR	744 0.141 NE
AI127 / 5	TROPITONE FURNITURE	42202 SARAH WY	CERS HAZ WASTE, HAZNET, NPDES, CERS	749 0.142 SW
AI128 / 5	TROPITONE FURNITURE	42202 SARAH WAY	RCRA NonGen / NLR	749 0.142 SW
AH134 / 5	BLACKMORE CO	27840 DEL RIO RD	CERS HAZ WASTE	758 0.144 NE
AH135 / 5	BLACKMORE COMPANY LL	27840 DEL RIO RD	RCRA NonGen / NLR	758 0.144 NE
AH136 / 5	ADVANCED AUTOMOTIVE	27860 DEL RIO RD STE	RCRA NonGen / NLR	760 0.144 NE
AH137 / 5	MOLDING INTERNATIONA	27860 DEL RIO RD	CERS HAZ WASTE, HAZNET	760 0.144 NE
AH138 / 5	PRECISION ALIGNMENT	27860 DEL RIO RD	RCRA NonGen / NLR	760 0.144 NE
Y140 / 5	QUALITY 1 AUTO SERVI	27512 ENTERPRISE CIR	RCRA NonGen / NLR	769 0.146 NE
Y141 / 5	QUALITY 1 AUTO SERVI	27512 W ENTERPRISE C	CERS HAZ WASTE	769 0.146 NE
X142 / 5	TEMECULA DIESEL	43216 VIA DOS PICOS	RCRA-SQG, FINDS, ECHO, HAZNET	776 0.147 SW
X143 / 5	AGAPE AUTO REPAIR	43216 VIA DOS PICOS	CERS HAZ WASTE	776 0.147 SW
X144 / 5	TEMECULA DIESEL AUTO	43216 VIA DOS PICOS	CERS HAZ WASTE	776 0.147 SW
X145 / 5	TEMECULA DIESEL AUTO	43216 VIA DOS PICOS	RCRA NonGen / NLR	776 0.147 SW
AL146 / 5		27488 ENTERPRISE CIR	RCRA NonGen / NLR	779 0.148 NE
AI147 / 5	TEMECULA PRECISION F	42201 SARAH WY	CERS HAZ WASTE, CERS	785 0.149 SW
AI148 / 5	TEMECULA PRECISION F	42201 SARAH WAY	RCRA NonGen / NLR	785 0.149 SW
AI149 / 5	TEMECULA PRECISION F	42201 SARAH WAY	RCRA NonGen / NLR	785 0.149 SW
150 / 5	MERCHANTS DELIVERY S	43244 RANCHO WAY	HIST UST	796 0.151 SW
AM151 / 5	CROP PRODUCTION SERV	28690 LAS HACIENDAS	RCRA NonGen / NLR	820 0.155 NE
AM152 / 5	EVOQUA WATER TECH.	28690 LAS HACIENDAS	CERS HAZ WASTE, HAZNET, CERS	820 0.155 NE
AL153 / 5		27478 W ENTERPRISE C	RCRA NonGen / NLR	828 0.157 NE
AN154 / 5	RANCHO CALIFORNIA AU	27535 W ENTERPRISE C	CERS HAZ WASTE, CERS	831 0.157 NE
AN155 / 5	RANCHO CALIFORNIA AU	27535 ENTERPRISE CIR	CERS HAZ WASTE, RCRA NonGen / NLR, FINDS...	831 0.157 NE
AG156 / 5	TEMECULA VALLEY PAIN	27641 COMMERCE CENTE	RCRA NonGen / NLR	833 0.158 NE
AG157 / 5	TEMECULA VALLEY PAIN	27641 COMMERCE CENTE	CERS HAZ WASTE, CERS	833 0.158 NE
AI159 / 5	SARAH WAY SHOP	42214 SARAH WAY	CERS HAZ WASTE, HAZNET, CERS	835 0.158 SW
AI160 / 5	DYNAMIC AUTO IMAGES	42214 SARAH WAY	RCRA NonGen / NLR	835 0.158 SW
AI161 / 5	M&N DEALERSHIP DBA U	42214 SARAH WAY	RCRA NonGen / NLR	835 0.158 SW
AO162 / 5	NEIGHBORHOOD HEALTHC	41840 ENTERPRISE CIR	CERS HAZ WASTE, CERS	847 0.160 NNE
AO163 / 5		41840 ENTERPRISE CIR	RCRA NonGen / NLR	847 0.160 NNE
AQ173 / 5	QUALITY NISSAN RECON	28671 CALLE CORTEZ	RCRA-SQG	874 0.166 NE
AQ174 / 5	CONSULTATECH	28671 CALLE CORTEZ S	RCRA NonGen / NLR	874 0.166 NE
AQ175 / 5	CONSULT-A-TECH	28671 CALLE CORTEZ S	CERS HAZ WASTE	874 0.166 NE

MAPPED SITES SUMMARY - FOCUS MAP 5

Target Property:
 DIAZ ROAD BETW. RANCHO CALIFORNIA RD & CHERRY ST
 TEMECULA, CA 92590

MAP ID / FOCUS MAP	SITE NAME	ADDRESS	DATABASE ACRONYMS	DIST (ft. & mi.) DIRECTION
176 / 5	BARGAIN BULLETIN	41785 ENTERPRISE CRC	RCRA-SQG, FINDS, ECHO	877 0.166 NNE
AR177 / 5		43214 BLACKDEER LOOP	RCRA NonGen / NLR	888 0.168 SW
AR178 / 5	AUTO CARE EXPERTS	43214 BLACKDEER LOOP	RCRA-SQG, FINDS, ECHO, HAZNET	888 0.168 SW
AR179 / 5		43214 BLACKDEER LOOP	RCRA NonGen / NLR	888 0.168 SW
AS181 / 5	PAPINI'S GARAGE LLC	28710 VIA MONTEZUMA	RCRA NonGen / NLR	907 0.172 NE
AT182 / 5		42075 REMINGTON AVE	RCRA NonGen / NLR	911 0.173 SW
AU183 / 5	CALIFORNIA HIGHWAY P	27685A COMMERCE CENT	RCRA NonGen / NLR	913 0.173 NE
AU184 / 5	CALIFORNIA HIGHWAY P	27685 COMMERCE CENTE	CERS HAZ WASTE, CERS TANKS, CA FID UST, ...	913 0.173 NE
AU185 / 5	CALIFORNIA HIGHWAY P	27685 COMMERCE CTR D	LUST, CERS	913 0.173 NE
AU186 / 5	CALIFORNIA HIGHWAY P	27685 COMMERCE CENTE	UST, SWEEPS UST	913 0.173 NE
187 / 5	AMERICAN INDUSTRIAL	28780 SINGLE OAK DRI	RCRA-SQG	923 0.175 West
AV188 / 5		27460 AQUA VISTA WAY	RCRA NonGen / NLR	935 0.177 SSW
AS189 / 5		28733 VIA MONTEZUMA	RCRA NonGen / NLR	938 0.178 NE
AS190 / 5	SUPERIOR AUTO REPAIR	28733 VIA MONTEZUMA	CERS HAZ WASTE	938 0.178 NE
AS191 / 5	SUPERIOR AUTO REPAIR	28733 VIA MONTEZUMA	RCRA NonGen / NLR	938 0.178 NE
AS192 / 5	SUPERIOR AUTO REPAIR	28733 VIA MONTEZUMA	RCRA-SQG, FINDS, ECHO, HAZNET	938 0.178 NE
AS193 / 5	MAKESTAR	28733 VIA MONTEZUMA	CERS HAZ WASTE	938 0.178 NE
AS194 / 5	RANCHO TRANSMISSION	28733 VIA MONTEZUMA	RCRA-SQG, FINDS, ECHO	938 0.178 NE
AT195 / 5	ROUSSEAU PRECISION M	42182 REMINGTON AVE	RCRA NonGen / NLR	939 0.178 SW
AX200 / 5	GNR ENVIRONMENTAL	42045 REMINGTON AVE	RCRA NonGen / NLR	950 0.180 SW
AX201 / 5	INDUSTRIAL CONDOMINI	42045 REMINGTON AVE	HWT, CIWQS	950 0.180 SW
AV202 / 5		42188 RIO NEDO RD	RCRA NonGen / NLR	959 0.182 SSW
AY203 / 5	PANCON ACQUISITION C	42136 AVENIDA ALVARA	RCRA NonGen / NLR	964 0.183 SSW
AY204 / 5	PANCON ACQUISITION C	42136 AVENIDA ALVARA	CERS HAZ WASTE, HAZNET, CERS	964 0.183 SSW
AZ205 / 5	STERIS ISOMEDIX	43425 BUSINESS PARK	RCRA NonGen / NLR	964 0.183 WSW
AZ206 / 5	STEREO WAREHOUSE	3434 SAVIERS ROAD	UST, CERS HAZ WASTE, EMI, WDS, CIWQS, CE...	964 0.183 WSW
AY207 / 5	KIRK MACHINE & TOOL	42143 AVENIDA ALVARA	CERS HAZ WASTE	973 0.184 SW
AY208 / 5	EMPIRE AUTO LLC	42143 AVENIDA ALVARA	RCRA NonGen / NLR	973 0.184 SW
209 / 5	AQUA VISTA 16 LLC	27470 AQUA VISTA WAY	RCRA NonGen / NLR	981 0.186 SSW
AM210 / 5	AUTO CENTER AUTOBODY	28710 LAS HACIENDAS	RCRA NonGen / NLR	994 0.188 NE
AM211 / 5	AUTOCENTER AUTOBODY	28710 LAS HACIENDAS	CERS HAZ WASTE, CERS	994 0.188 NE
214 / 5	BIANCHI INTERNATIONA	100 CALLE CORTEZ	RCRA-SQG, LUST, FINDS, ECHO, EMI, HIST C...	1005 0.190 NE
BA215 / 5	UNIQUE PRECISION IND	27649 COMMERCE CENTE	RCRA NonGen / NLR	1009 0.191 NE
BA216 / 5	UNIQUE PRECISION IND	27649 COMMERCE CENTE	RCRA NonGen / NLR	1009 0.191 NE
BB217 / 5	SUN PLUMBING	27613 COMMERCE CENTE	RCRA-SQG, FINDS, ECHO	1010 0.191 NE
BC218 / 5	FRANZ' MERCEDES SERV	27585 COMMERCE CENTE	CERS HAZ WASTE, HAZNET	1010 0.191 NE
BB219 / 5	RANCHO AUTO SERVICE	27591 COMMERCE CENTE	RCRA NonGen / NLR	1010 0.191 NE
BB220 / 5	JOHN LAVICKA EUROTEC	27591 COMMERCE CENTE	RCRA-SQG, FINDS, ECHO	1010 0.191 NE
BD221 / 5	RANCHO CALIFORNIA AU	27521 COMMERCE CENTE	RCRA NonGen / NLR	1013 0.192 NE

MAPPED SITES SUMMARY - FOCUS MAP 5

Target Property:
 DIAZ ROAD BETW. RANCHO CALIFORNIA RD & CHERRY ST
 TEMECULA, CA 92590

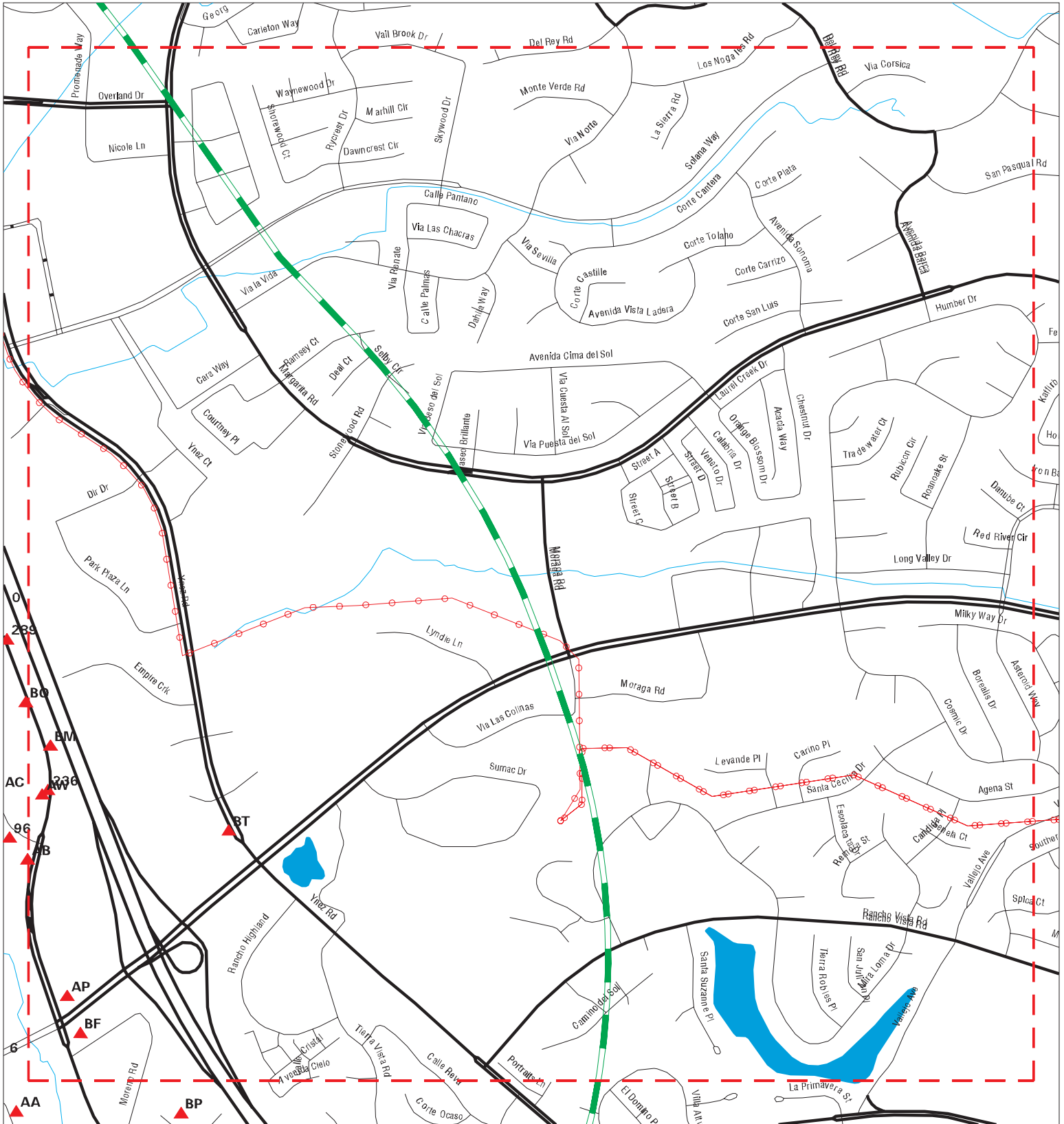
MAP ID / FOCUS MAP	SITE NAME	ADDRESS	DATABASE ACRONYMS	DIST (ft. & mi.) DIRECTION
AU222 / 5		27705 COMMERCE CENTE	RCRA NonGen / NLR	1014 0.192 NE
AU223 / 5	COLORADO WEST CONSTR	27705 COMMERCE CENTE	RCRA NonGen / NLR	1014 0.192 NE
AU224 / 5	MINEGAR CONST	27705 COMMERCE CTR D	RCRA-SQG, FINDS, ECHO	1014 0.192 NE
AU225 / 5	COLORADO WEST CONSTR	27705 COMMERCE CENTE	RCRA NonGen / NLR	1014 0.192 NE
AU226 / 5	NEXT LEVEL CONSTRUCT	27705 COMMERCE CENTE	RCRA NonGen / NLR	1014 0.192 NE
227 / 5	DRIVELINE SPECIALTIE	27495 COMMERCE CENTE	CERS HAZ WASTE, HAZNET, CERS	1026 0.194 NE
BE228 / 5	MAACO COLLISION REPA	27561 COMMERCE CENTE	RCRA-SQG	1028 0.195 NE
BE229 / 5	1-DAY PAINT & BODY #	27561 COMMERCE CENTE	CERS HAZ WASTE, EMI, HAZNET, CERS	1028 0.195 NE
BC237 / 5	INDUSTRIAL SCREEN PR	27570 COMMERCENTER D	RCRA-SQG, FINDS, ECHO	1070 0.203 NE
BG238 / 5	ADVANCED PRECISION I	43357 BUSINESS PARK	RCRA NonGen / NLR	1083 0.205 SW
BH239 / 5	BOSTON BARRICADE COM	43205 BUSINESS PARK	RCRA NonGen / NLR	1102 0.209 SW
BH240 / 5		43205 BUSINESS PARK	RCRA NonGen / NLR	1102 0.209 SW
BH241 / 5	TEMECULA VALLEY BUIL	43189 BUSINESS PARK	RCRA NonGen / NLR	1106 0.209 SW
AZ242 / 5	60 GRIT STUDIOS LLC	43320 BUSINESS PARK	RCRA NonGen / NLR	1116 0.211 WNW
AZ243 / 5		43320 BUSINESS PARK	RCRA NonGen / NLR	1116 0.211 WNW
AZ244 / 5	TESLA ENERGY WAREHOU	43320 BUSINESS PARK	CERS HAZ WASTE, CERS	1116 0.211 WNW
245 / 5	ZEVO GOLF	42000 ZEVO DR	RCRA-SQG, FINDS, ECHO	1119 0.212 SSW
BH246 / 5	INOKINETIC GROUP, LL	43223 BUSINESS PARK	CERS HAZ WASTE	1125 0.213 SW
BH247 / 5	INOKINETIC GROUP, LL	43223 BUSINESS PARK	RCRA-SQG	1125 0.213 SW
BI248 / 5	SAND PORTABLE #1	42181 AVENIDA ALVARA	US MINES	1127 0.213 SW
BI249 / 5	SAND PORTABLE #1	42181 AVENIDA ALVARA	ABANDONED MINES	1127 0.213 SW
BI250 / 5	INLAND EROSION CONTR	42181 AVENIDA ALVARA	RCRA NonGen / NLR	1127 0.213 SW
BI251 / 5	INLAND EROSION CONTR	42181 AVENIDA ALVARA	CERS HAZ WASTE, CERS	1127 0.213 SW
BJ252 / 5	PARADISE CHEVROLET C	28715 VIA MONTEZUMA	CERS HAZ WASTE, CERS	1131 0.214 NE
BJ253 / 5	BEST FOR LESS TIRES	28715 VIA MONTEZUMA	RCRA NonGen / NLR	1131 0.214 NE
BJ254 / 5	BEST FOR LESS TIRES	28715 VIA MONTEZUMA	CERS HAZ WASTE, HAZNET, CERS	1131 0.214 NE
BJ255 / 5	PARADISE CHEVROLET C	28715 VIA MONTEZUMA	RCRA NonGen / NLR	1131 0.214 NE
BB256 / 5	CERTIFIED INSPECTION	27620 COMMERCE CTR D	RCRA-SQG, FINDS, ECHO	1141 0.216 NE
BB257 / 5		27620 COMMERCE CENTE	RCRA NonGen / NLR	1141 0.216 NE
BC258 / 5	COLLISION CENTER OF	27590 COMMERCE CENTE	CERS HAZ WASTE, HAZNET, CERS	1141 0.216 NE
BC259 / 5	COLLISION CENTER OF	27590 COMMERCE CENTE	RCRA NonGen / NLR	1141 0.216 NE
BB260 / 5	RANCHO TRANSMISSION	27598 COMMERCE CENTE	RCRA-SQG, FINDS, ECHO, HAZNET	1141 0.216 NE
BE261 / 5	SPENCO MACHINE AND M	27556 COMMERCE CENTE	RCRA NonGen / NLR, FINDS, ECHO	1142 0.216 NE
BD262 / 5	AAMCO TRANSMISSIONS,	27516 COMMERCE CENTE	CERS HAZ WASTE, CERS	1144 0.217 NE
BD263 / 5	AAMCO TEMECULA	27516 COMMERCE CENTE	RCRA NonGen / NLR	1144 0.217 NE
BD264 / 5		27516 COMMERCE CENTE	RCRA NonGen / NLR	1144 0.217 NE
265 / 5		42217 RIO NEDO B103	RCRA NonGen / NLR	1153 0.218 SSW
266 / 5	3-D PRECISION MACHIN	42132 REMINGTON AVE	RCRA NonGen / NLR	1192 0.226 SW
BK267 / 5	MARBLE EXPRESS	42068 WINCHESTER RD	CERS HAZ WASTE, CIWQS	1214 0.230 SSW

MAPPED SITES SUMMARY - FOCUS MAP 5

Target Property:
 DIAZ ROAD BETW. RANCHO CALIFORNIA RD & CHERRY ST
 TEMECULA, CA 92590

MAP ID / FOCUS MAP	SITE NAME	ADDRESS	DATABASE ACRONYMS	DIST (ft. & mi.) DIRECTION		
BK268 / 5	LABEL PRODUCTIONS OF	42068 WINCHESTER RD	RCRA NonGen / NLR	1214	0.230	SSW
BL269 / 5	SECTOR III LLC	41740 ENTERPRISE CIR	RCRA NonGen / NLR	1224	0.232	NNE
BL270 / 5		41740 ENTERPRISE CIR	RCRA NonGen / NLR	1224	0.232	NNE
BN273 / 5	ALL VALLEY AUTO CARE	28730 VIA MONTEZUMA	CERS HAZ WASTE	1250	0.237	NE
BN274 / 5	INTEGRITY AUTOMOTIVE	28730 VIA MONTEZUMA	CERS HAZ WASTE	1250	0.237	NE
BN275 / 5	ALL DAY SMOG & TUNE	28730 VIA MONTEZUMA	CERS HAZ WASTE	1250	0.237	NE
BN276 / 5	JAPANESE AUTO SPECIA	28730 VIA MONTEZUMA	CERS HAZ WASTE	1250	0.237	NE
BN277 / 5	JOHN LAVICKA PORCHE	28730 VIA MONTEZUMA	RCRA NonGen / NLR, FINDS, ECHO	1250	0.237	NE
BH278 / 5	CITY OF TEMECULA MAI	43200 BUSINESS PARK	RCRA NonGen / NLR	1254	0.237	SW
BH279 / 5	RIVERSIDE COUNTY DEP	43200 BUSINESS PARK	RCRA NonGen / NLR	1254	0.237	SW
BH280 / 5	TEMECULA CITY MS4	43200 BUSINESS PARK	CERS HAZ WASTE, ENF, HAZNET, WDS, CIWQS,...	1254	0.237	SW
281 / 5	CITY OF TEMECULA	43210 BUSINESS PARK	RCRA NonGen / NLR	1264	0.239	SW
BO282 / 5	PICHEL INDUSTRIES	28007 FRONT	LUST, HIST CORTESE, Notify 65, CERS	1270	0.241	NE
BO283 / 5	PICHEL INDUSTRIES IN	28007 FRONT ST	RCRA-SQG, LUST, FINDS, ECHO, HAZNET	1270	0.241	NE
BG284 / 5		43391 BUSINESSPARK D	RCRA NonGen / NLR	1272	0.241	SW
285 / 5	FRANKS AUTO BODY	28761 CALLE CORTEZ #	CERS HAZ WASTE	1298	0.246	NE
287 / 5	KYLE LEDUC	42225 REMINGTON AVE	RCRA NonGen / NLR	1310	0.248	SW
288 / 5	HEXFET AMERICA	41915 BUSINESS PK DR	ENVIROSTOR	1446	0.274	West
289 / 5	BORG WARNER CORP	27942 FRONT ST	SEMS-ARCHIVE, RCRA-SQG	1494	0.283	NE
290 / 5	BORG WARNER MECHANIC	27941 FRONT ST	ENVIROSTOR, LUST, EMI, ENF, HIST CORTESE...	1573	0.298	NE
291 / 5	AHAM TOR INC	27901 FRONT ST	ENVIROSTOR, SWEEPS UST, CA FID UST	1650	0.312	NE
292 / 5	M&M TIRE	41670 WINCHESTER RD,	CPS-SLIC, CERS	1718	0.325	NNE
BQ295 / 5	HONDA OF TEMECULA	27500 JEFFERSON	LUST, HIST CORTESE, CERS	2293	0.434	NNE
BQ296 / 5	STAYBRIDGE SUITES TE	27500 JEFFERSON AVE	LUST, NPDES, CERS	2293	0.434	NNE
BR297 / 5	ARCO FACILITY #5500	4155 WINCHESTER	Notify 65	2321	0.440	NNE
BS298 / 5		27403 JEFFERSON AVEN	CPS-SLIC	2323	0.440	NNE
BS299 / 5	DUTCH DRY CLEANERS	27403-27537 JEFFERSO	CPS-SLIC, CERS	2323	0.440	NNE
BQ302 / 5	JEFFERSON STREET CHE	27560 JEFFERSON ST	LUST, CERS HAZ WASTE, SWEEPS UST, CERS T.	2351	0.445	NNE
BR304 / 5	ARCO #5500	41555 WINCHESTER ROA	LUST, CERS	2507	0.475	NNE
305 / 5	OPTI-FORMS, INC.	42310 WINCHESTER ROA	ENVIROSTOR, CHMIRS	2626	0.497	SSW

Focus Map - 6 - 5951828.5s



- ▲ Sites
- ▲ Focus Map - Sites
- Dept. Defense Sites
- ▲ Target Property
- ▲ Power Line
- Indian Reservations BIA
- ▲ Search Buffer
- National Priority List Sites
- ▲ Focus Map - No Sites
- Areas of Concern



SITE NAME: Diaz Road Expansion
ADDRESS: Diaz Road Betw. Rancho California Rd & Cherry St
CITY/STATE: Temecula CA
ZIP: 92590

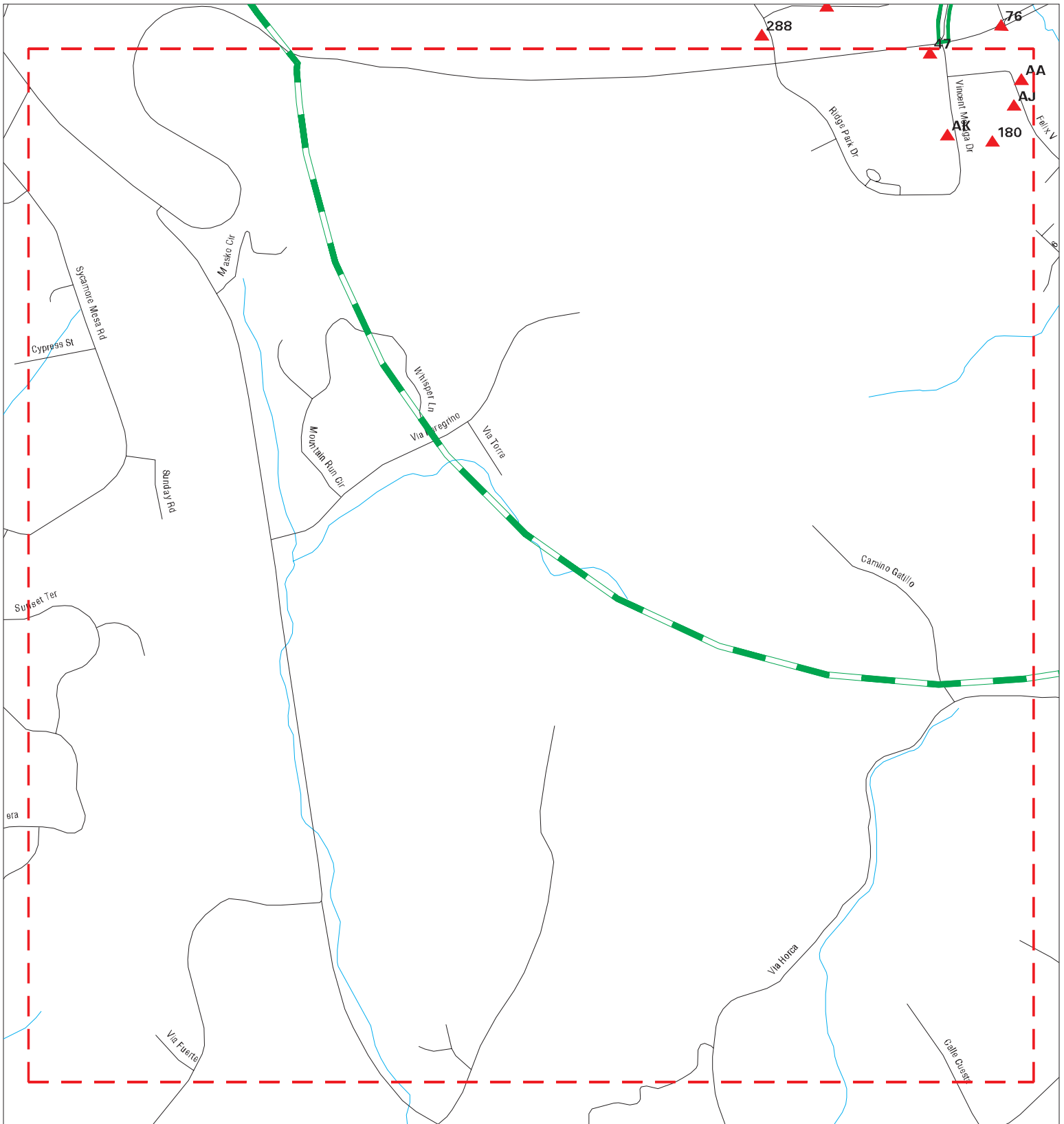
CLIENT: Leighton Consulting
CONTACT: Robert Hansen
INQUIRY #: 5951828.5s
DATE: 01/29/20

MAPPED SITES SUMMARY - FOCUS MAP 6

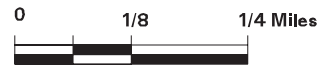
Target Property:
 DIAZ ROAD BETW. RANCHO CALIFORNIA RD & CHERRY ST
 TEMECULA, CA 92590

MAP ID / FOCUS MAP	SITE NAME	ADDRESS	DATABASE ACRONYMS	DIST (ft. & mi.) DIRECTION		
AP164 / 6	G&M OIL, CO #181	28900 RANCHO CALIFOR	UST	858	0.162	East
AP165 / 6	91870	28900 RANCHO CALIF R	LUST, HIST UST, ENF, CERS	858	0.162	East
AP166 / 6	CHEVRON STATION 9187	28900 RANCHO CALIFOR	RCRA-SQG, SWEEPS UST, CA FID UST, FINDS,...	858	0.162	East
AP167 / 6	CHEVRON 91870	28900 RANCHO CALIFOR	RCRA-LQG	858	0.162	East
AP168 / 6	G & M OIL CO LLC #18	28900 RANCHO CALIFOR	RCRA NonGen / NLR	858	0.162	East
AP169 / 6	JACK DAVIS CHEVRON	28900 RANCHO CALIFOR	CERS HAZ WASTE, CERS TANKS, Notify 65, C...	858	0.162	East
AP170 / 6	CHEVRON SS #9-1870	28900 RANCHO CALIF.	HIST CORTESE	858	0.162	East
AP171 / 6	CHEVRON SERVICE STAT	28900 RANCHO CALIFOR	LUST, EMI	858	0.162	East
AP172 / 6	CHEVRON SERVICE STAT	28900 RANCHO CALIFOR	LUST, HIST CORTESE, CERS	858	0.162	East
AW196 / 6	FORMER DELTA DISCOUN	28111 FRONT ST	LUST, ENF, HIST CORTESE, CIWQS, CERS	941	0.178	ENE
AW197 / 6	MOBIL	28111 FRONT ST	LUST	941	0.178	ENE
AW198 / 6	SUMMIT ENERGY CORP.	28111 FRONT ST.	UST	941	0.178	ENE
AW199 / 6	DELTA DISCOUNT GAS (28111 FRONT ST	LUST	941	0.178	ENE
AW212 / 6	CALIBER COLLISION CE	28093 JEFFERSON AVE	CERS HAZ WASTE, HAZNET, CERS	998	0.189	ENE
AW213 / 6	CALIBER COLLISION CEN	28093 JEFFERSON AVE	RCRA NonGen / NLR	998	0.189	ENE
BF230 / 6	UNOCAL SERVICE STATI	28903 RANCHO CALIFOR	LUST, CDL, HIST CORTESE	1039	0.197	ESE
BF231 / 6	TOSCO CORPORATION ST	28903 RANCHO CALIFOR	CERS HAZ WASTE, CERS TANKS, HAZNET, CERS	1039	0.197	ESE
BF232 / 6	UNOCAL STATION #6519	28903 RANCHO CALIFOR	LUST, CHMIRS	1039	0.197	ESE
BF233 / 6	TEMECULA 76	28903 RANCHO CALIFOR	UST	1039	0.197	ESE
BF234 / 6	TEMECULA FUELS CORP	28903 RANCHO CALIFOR	RCRA NonGen / NLR	1039	0.197	ESE
BF235 / 6	UNOCAL #6519	28903 RANCHO CALIFOR	LUST, CERS	1039	0.197	ESE
236 / 6	FRENCHY'S AUTO CENTE	28093 FRONT ST	RCRA-SQG, FINDS, ECHO	1055	0.200	ENE
BM271 / 6	PEP BOYS STORE#1674	28007 JEFFERSON AVE	RCRA NonGen / NLR	1241	0.235	ENE
BM272 / 6	PEP BOYS #1674	28007 JEFFERSON AVE	CERS HAZ WASTE, CERS	1241	0.235	ENE
BT300 / 6	ARCO #3012	27641 YNEZ RD	LUST, WDS	2339	0.443	ENE
BT301 / 6	ARCO SERVICE STATION	27641 YNEZ RANCHO RO	LUST, ENF, HAZNET, HIST CORTESE, Notify ...	2339	0.443	ENE

Focus Map - 7 - 5951828.5s



- | | | | | | |
|--|----------------------|--|------------------------------|--|-------------------------|
| | Sites | | Focus Map - Sites | | Dept. Defense Sites |
| | Target Property | | Power Line | | Indian Reservations BIA |
| | Search Buffer | | National Priority List Sites | | Areas of Concern |
| | Focus Map - No Sites | | | | |



SITE NAME: Diaz Road Expansion
ADDRESS: Diaz Road Betw. Rancho California Rd & Cherry St
CITY/STATE: Temecula CA
ZIP: 92590

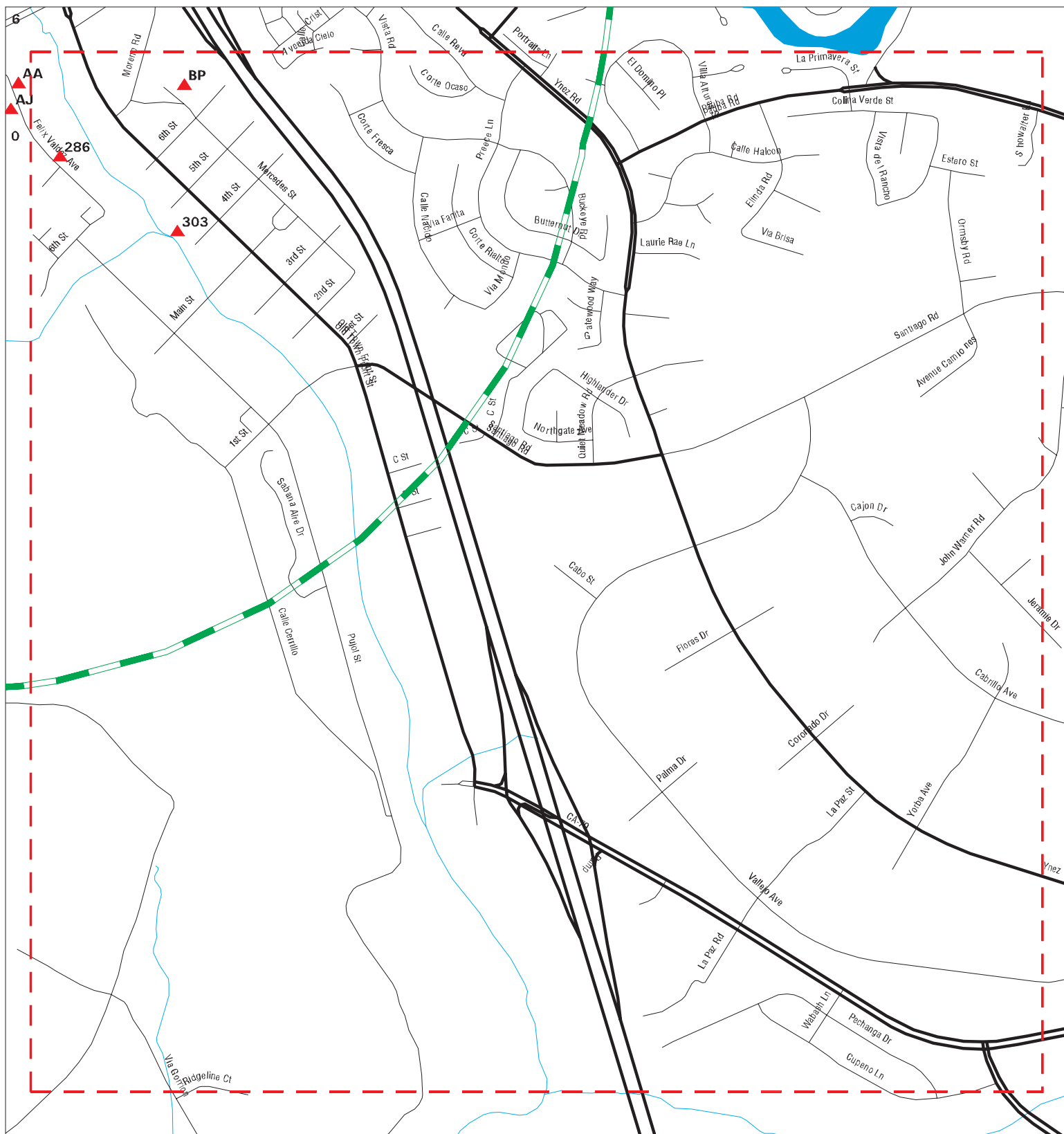
CLIENT: Leighton Consulting
CONTACT: Robert Hansen
INQUIRY #: 5951828.5s
DATE: 01/29/20

MAPPED SITES SUMMARY - FOCUS MAP 7

Target Property:
 DIAZ ROAD BETW. RANCHO CALIFORNIA RD & CHERRY ST
 TEMECULA, CA 92590

MAP ID / FOCUS MAP	SITE NAME	ADDRESS	DATABASE ACRONYMS	DIST (ft. & mi.) DIRECTION
47 / 7	NASH DENTAL LAB INC	28481 RANCHO CALIFOR	RCRA NonGen / NLR	110 0.021 SW
AA105 / 7	PAULEY EQUIPMENT COM	28374 FELIX VALDEZ A	CERS HAZ WASTE, HAZNET, CERS	675 0.128 ESE
AA106 / 7	PAULEY EQUIPMENT CO	28374 FELIX VALDEZ A	RCRA NonGen / NLR	675 0.128 ESE
AJ129 / 7	UNITED RENTALS BRANC	28377 FELIX VALDEZ A	AST	751 0.142 SE
AJ130 / 7	PRIME EQUIPMENT #511	28377 FELIX VALDEZ A	UST	751 0.142 SE
AJ131 / 7	CAL WEST RENTALS	28377 FELIX VALDEZ	SWEEPS UST, CA FID UST	751 0.142 SE
AJ132 / 7	UNITED RENTALS N11	28377 FELIX VALDEZ A	RCRA NonGen / NLR	751 0.142 SE
AJ133 / 7	UNITED RENTALS BRANC	28377 FELIX VALDEZ A	CERS HAZ WASTE, CERS TANKS, EMI, CERS	751 0.142 SE
AK139 / 7	PRIMOS SCREEN PRINTE	28381 VINCENT MORAGA	RCRA-SQG	761 0.144 South
AK158 / 7	CALAVO GROWERS INC	28410 VINCENT MORAGA	CERS HAZ WASTE, HAZNET, CERS	834 0.158 South
180 / 7	CALAVO GROWERS INC	28410 VINCENT MORAGA	RCRA NonGen / NLR	897 0.170 SSE

Focus Map - 8 - 5951828.5s



- | | | | | | |
|--|----------------------|--|------------------------------|--|-------------------------|
| | Sites | | Focus Map - Sites | | Dept. Defense Sites |
| | Target Property | | Power Line | | Indian Reservations BIA |
| | Search Buffer | | National Priority List Sites | | Areas of Concern |
| | Focus Map - No Sites | | | | |



SITE NAME: Diaz Road Expansion
ADDRESS: Diaz Road Betw. Rancho California Rd & Cherry St
CITY/STATE: Temecula CA
ZIP: 92590

CLIENT: Leighton Consulting
CONTACT: Robert Hansen
INQUIRY #: 5951828.5s
DATE: 01/29/20

MAPPED SITES SUMMARY - FOCUS MAP 8

Target Property:
 DIAZ ROAD BETW. RANCHO CALIFORNIA RD & CHERRY ST
 TEMECULA, CA 92590

MAP ID / FOCUS MAP	SITE NAME	ADDRESS	DATABASE ACRONYMS	DIST (ft. & mi.) DIRECTION
286 / 8	PHS MWA LLC DIVISION	28450 FELIX VALDEZ S	RCRA-SQG, FINDS, ECHO	1306 0.247 SE
BP293 / 8	CDF STATION #12	28330 MERCEDES ST	LUST	1981 0.375 East
BP294 / 8	TEMECULA FOREST FIRE	28330 MERCEDES STREE	LUST, HIST UST, HIST CORTESE, CERS	1981 0.375 East
303 / 8	PENFOLD PROPERTIES	28545 FRONT ST	LUST, HIST CORTESE, CERS	2433 0.461 SE

Map ID
Direction
Distance
Elevation

MAP FINDINGS

Site

Database(s) EDR ID Number
EPA ID Number

1 **WILD RIVERS TEMECULA**
Target **DIAZ ROAD AND DENDY PARKWAY**
Property **TEMECULA, CA 92589**

CIWQS **S112142674**
N/A

Actual: **1024 ft.**
Focus Map: **5**

CIWQS:
Name: WILD RIVERS TEMECULA
Address: DIAZ ROAD AND DENDY PARKWAY
City,State,Zip: TEMECULA, CA 92589
Agency: Temecula City
Agency Address: 41000 Main Street, Temecula, CA 92589-9033
Place/Project Type: Construction - Commercial
SIC/NAICS: Not reported
Region: 9
Program: CONSTW
Regulatory Measure Status: Terminated
Regulatory Measure Type: Storm water construction
Order Number: 2009-0009-DWQ
WDID: 9 33C364144
NPDES Number: CAS000002
Adoption Date: Not reported
Effective Date: 07/23/2012
Termination Date: 06/07/2013
Expiration/Review Date: Not reported
Design Flow: Not reported
Major/Minor: Not reported
Complexity: Not reported
TTWQ: Not reported
Enforcement Actions within 5 years: 0
Violations within 5 years: 0
Latitude: 33.51667
Longitude: -117.16667

A2 **EASTERN MUNICIPAL WATER DISTRI**
Target **28749 DIAZ RD**
Property **TEMECULA, CA 92590**

FINDS **1014674248**
N/A

Site 1 of 2 in cluster A

Actual: **1024 ft.**
Focus Map: **5**

FINDS:
Registry ID: 110041139666
Environmental Interest/Information System
AIR EMISSIONS CLASSIFICATION UNKNOWN

[Click this hyperlink](#) while viewing on your computer to access additional FINDS: detail in the EDR Site Report.

A3 **EASTERN MUNICIPAL WATER DISTRI**
Target **28749 DIAZ RD**
Property **TEMECULA, CA 92590**

EMI **S105937593**
CERS **N/A**

Site 2 of 2 in cluster A

Actual: **1024 ft.**
Focus Map: **5**

EMI:
Name: EASTERN MUNICIPAL WATER DISTRI
Address: 28749 DIAZ RD
City,State,Zip: TEMECULA, CA

Map ID
Direction
Distance
Elevation

MAP FINDINGS

Site

Database(s)

EDR ID Number
EPA ID Number

EASTERN MUNICIPAL WATER DISTRI (Continued)

S105937593

Year: 1990
County Code: 33
Air Basin: SC
Facility ID: 70293
Air District Name: SC
SIC Code: 4941
Air District Name: SOUTH COAST AQMD
Community Health Air Pollution Info System: Not reported
Consolidated Emission Reporting Rule: Not reported
Total Organic Hydrocarbon Gases Tons/Yr: 1
Reactive Organic Gases Tons/Yr: 1
Carbon Monoxide Emissions Tons/Yr: 0
NOX - Oxides of Nitrogen Tons/Yr: 2
SOX - Oxides of Sulphur Tons/Yr: 0
Particulate Matter Tons/Yr: 0
Part. Matter 10 Micrometers and Smlr Tons/Yr:0

Name: EASTERN MUNICIPAL WATER DISTRI
Address: 28749 DIAZ RD
City,State,Zip: TEMECULA, CA
Year: 1993
County Code: 33
Air Basin: SC
Facility ID: 70293
Air District Name: SC
SIC Code: 4941
Air District Name: SOUTH COAST AQMD
Community Health Air Pollution Info System: Not reported
Consolidated Emission Reporting Rule: Not reported
Total Organic Hydrocarbon Gases Tons/Yr: 3
Reactive Organic Gases Tons/Yr: 0
Carbon Monoxide Emissions Tons/Yr: 1
NOX - Oxides of Nitrogen Tons/Yr: 6
SOX - Oxides of Sulphur Tons/Yr: 0
Particulate Matter Tons/Yr: 0
Part. Matter 10 Micrometers and Smlr Tons/Yr:0

Name: EASTERN MUNICIPAL WATER DISTRI
Address: 28749 DIAZ RD
City,State,Zip: TEMECULA, CA
Year: 1995
County Code: 33
Air Basin: SC
Facility ID: 70293
Air District Name: SC
SIC Code: 4941
Air District Name: SOUTH COAST AQMD
Community Health Air Pollution Info System: Not reported
Consolidated Emission Reporting Rule: Not reported
Total Organic Hydrocarbon Gases Tons/Yr: 3
Reactive Organic Gases Tons/Yr: 0
Carbon Monoxide Emissions Tons/Yr: 1
NOX - Oxides of Nitrogen Tons/Yr: 6
SOX - Oxides of Sulphur Tons/Yr: 0
Particulate Matter Tons/Yr: 0
Part. Matter 10 Micrometers and Smlr Tons/Yr:0

Map ID
Direction
Distance
Elevation

MAP FINDINGS

Site

Database(s)

EDR ID Number
EPA ID Number

EASTERN MUNICIPAL WATER DISTRI (Continued)

S105937593

Name: EASTERN MUNICIPAL WATER DISTRI
Address: 28749 DIAZ RD
City,State,Zip: TEMECULA, CA
Year: 1997
County Code: 33
Air Basin: SC
Facility ID: 70293
Air District Name: SC
SIC Code: 4941
Air District Name: SOUTH COAST AQMD
Community Health Air Pollution Info System: Not reported
Consolidated Emission Reporting Rule: Not reported
Total Organic Hydrocarbon Gases Tons/Yr: 0
Reactive Organic Gases Tons/Yr: 0
Carbon Monoxide Emissions Tons/Yr: 1
NOX - Oxides of Nitrogen Tons/Yr: 0
SOX - Oxides of Sulphur Tons/Yr: 0
Particulate Matter Tons/Yr: 0
Part. Matter 10 Micrometers and Smlr Tons/Yr:0

Name: EASTERN MUNICIPAL WATER DISTRI
Address: 28749 DIAZ RD
City,State,Zip: TEMECULA, CA
Year: 1998
County Code: 33
Air Basin: SC
Facility ID: 70293
Air District Name: SC
SIC Code: 4941
Air District Name: SOUTH COAST AQMD
Community Health Air Pollution Info System: Not reported
Consolidated Emission Reporting Rule: Not reported
Total Organic Hydrocarbon Gases Tons/Yr: 1
Reactive Organic Gases Tons/Yr: 0
Carbon Monoxide Emissions Tons/Yr: 1
NOX - Oxides of Nitrogen Tons/Yr: 0
SOX - Oxides of Sulphur Tons/Yr: 0
Particulate Matter Tons/Yr: 0
Part. Matter 10 Micrometers and Smlr Tons/Yr:0

Name: EASTERN MUNICIPAL WATER DISTRI
Address: 28749 DIAZ RD
City,State,Zip: TEMECULA, CA
Year: 1999
County Code: 33
Air Basin: SC
Facility ID: 70293
Air District Name: SC
SIC Code: 4941
Air District Name: SOUTH COAST AQMD
Community Health Air Pollution Info System: Not reported
Consolidated Emission Reporting Rule: Not reported
Total Organic Hydrocarbon Gases Tons/Yr: 0
Reactive Organic Gases Tons/Yr: 0
Carbon Monoxide Emissions Tons/Yr: 1
NOX - Oxides of Nitrogen Tons/Yr: 0
SOX - Oxides of Sulphur Tons/Yr: 0

Map ID
Direction
Distance
Elevation

MAP FINDINGS

Site

Database(s)

EDR ID Number
EPA ID Number

EASTERN MUNICIPAL WATER DISTRI (Continued)

S105937593

Particulate Matter Tons/Yr: 0
Part. Matter 10 Micrometers and Smlr Tons/Yr:0

Name: EASTERN MUNICIPAL WATER DISTRI
Address: 28749 DIAZ RD
City,State,Zip: TEMECULA, CA
Year: 2000
County Code: 33
Air Basin: SC
Facility ID: 70293
Air District Name: SC
SIC Code: 4941
Air District Name: SOUTH COAST AQMD
Community Health Air Pollution Info System: Not reported
Consolidated Emission Reporting Rule: Not reported
Total Organic Hydrocarbon Gases Tons/Yr: 0
Reactive Organic Gases Tons/Yr: 0
Carbon Monoxide Emissions Tons/Yr: 1
NOX - Oxides of Nitrogen Tons/Yr: 0
SOX - Oxides of Sulphur Tons/Yr: 0
Particulate Matter Tons/Yr: 0
Part. Matter 10 Micrometers and Smlr Tons/Yr:0

Name: EASTERN MUNICIPAL WATER DISTRI
Address: 28749 DIAZ RD
City,State,Zip: TEMECULA, CA
Year: 2001
County Code: 33
Air Basin: SC
Facility ID: 70293
Air District Name: SC
SIC Code: 4941
Air District Name: SOUTH COAST AQMD
Community Health Air Pollution Info System: Not reported
Consolidated Emission Reporting Rule: Not reported
Total Organic Hydrocarbon Gases Tons/Yr: 1
Reactive Organic Gases Tons/Yr: 0
Carbon Monoxide Emissions Tons/Yr: 0
NOX - Oxides of Nitrogen Tons/Yr: 0
SOX - Oxides of Sulphur Tons/Yr: 0
Particulate Matter Tons/Yr: 0
Part. Matter 10 Micrometers and Smlr Tons/Yr:0

CERS:

Name: EASTERN MUNICIPAL WATER DISTRI
Address: 28749 DIAZ RD
City,State,Zip: TEMECULA, CA 92590
Site ID: 465761
CERS ID: 110041139666
CERS Description: US EPA Air Emission Inventory System (EIS)

Map ID
Direction
Distance
Elevation

MAP FINDINGS

Site

Database(s) EDR ID Number
EPA ID Number

4

Target Property DIAZ AND WINCHESTER RD
TEMECULA, CA 92590

CHMIRS S109043556
N/A

Actual:
1021 ft.

Focus Map:
5

CHMIRS:

Name:	Not reported
Address:	DIAZ AND WINCHESTER RD
City, State, Zip:	TEMECULA, CA 92590
OES Incident Number:	6-5388
OES notification:	09/09/2006
OES Date:	Not reported
OES Time:	Not reported
Date Completed:	Not reported
Property Use:	Not reported
Agency Id Number:	Not reported
Agency Incident Number:	Not reported
Time Notified:	Not reported
Time Completed:	Not reported
Surrounding Area:	Not reported
Estimated Temperature:	Not reported
Property Management:	Not reported
More Than Two Substances Involved?:	Not reported
Resp Agncy Personel # Of Decontaminated:	Not reported
Responding Agency Personel # Of Injuries:	Not reported
Responding Agency Personel # Of Fatalities:	Not reported
Others Number Of Decontaminated:	Not reported
Others Number Of Injuries:	Not reported
Others Number Of Fatalities:	Not reported
Vehicle Make/year:	Not reported
Vehicle License Number:	Not reported
Vehicle State:	Not reported
Vehicle Id Number:	Not reported
CA DOT PUC/ICC Number:	Not reported
Company Name:	Not reported
Reporting Officer Name/ID:	Not reported
Report Date:	Not reported
Facility Telephone:	Not reported
Waterway Involved:	Not reported
Waterway:	Murieta Creek
Spill Site:	Not reported
Cleanup By:	Reporting Party
Containment:	Not reported
What Happened:	Not reported
Type:	Not reported
Measure:	Not reported
Other:	Not reported
Date/Time:	Not reported
Year:	2006
Agency:	Rancho Calif Water Dist
Incident Date:	9/8/2006 12:00:00 AM
Admin Agency:	Riverside County Environmental Health
Amount:	Not reported
Contained:	Yes
Site Type:	Other
E Date:	Not reported
Substance:	Sewage
Gallons:	600
Unknown:	0
Substance #2:	Not reported

Map ID
 Direction
 Distance
 Elevation

MAP FINDINGS

Site

Database(s)

EDR ID Number
 EPA ID Number

(Continued)

S109043556

Substance #3:	Not reported
Evacuations:	0
Number of Injuries:	0
Number of Fatalities:	0
#1 Pipeline:	Not reported
#2 Pipeline:	Not reported
#3 Pipeline:	Not reported
#1 Vessel >= 300 Tons:	Not reported
#2 Vessel >= 300 Tons:	Not reported
#3 Vessel >= 300 Tons:	Not reported
Evacs:	Not reported
Injuries:	Not reported
Fatals:	Not reported
Comments:	Not reported
Description:	Substance was released due to the PH meter hose came loose releasing substance to the curb that leads to a storm drain that releases to Murieta Creek. PH Meter has been secured which stopped the release. Clean-up is complete.

B5 **TEMECULA RECYCLING GKAT INC**
Target **27365 DIAZ RD**
Property **TEMECULA, CA 92590**

NPDES **S111459994**
CIWQS **N/A**
CERS

Site 1 of 3 in cluster B

Actual:	NPDES:	
1015 ft.	Name:	TEMECULA RECYCLING GKAT INC
Focus Map:	Address:	27365 DIAZ RD
5	City,State,Zip:	TEMECULA, CA 92590
	Facility Status:	Active
	NPDES Number:	CAS000001
	Region:	9
	Agency Number:	0
	Regulatory Measure ID:	421939
	Place ID:	Not reported
	Order Number:	97-03-DWQ
	WDID:	9 331023411
	Regulatory Measure Type:	Enrollee
	Program Type:	Industrial
	Adoption Date Of Regulatory Measure:	Not reported
	Effective Date Of Regulatory Measure:	11/28/2011
	Termination Date Of Regulatory Measure:	Not reported
	Expiration Date Of Regulatory Measure:	Not reported
	Discharge Address:	27365 Diaz Rd
	Discharge Name:	Temecula Recycling GKAT Inc
	Discharge City:	Temecula
	Discharge State:	California
	Discharge Zip:	92590
	Status:	Not reported
	Status Date:	Not reported
	Operator Name:	Not reported
	Operator Address:	Not reported
	Operator City:	Not reported
	Operator State:	Not reported
	Operator Zip:	Not reported

NPDES as of 03/2018:

Map ID
Direction
Distance
Elevation

MAP FINDINGS

Site

Database(s)

EDR ID Number
EPA ID Number

TEMECULA RECYCLING GKAT INC (Continued)

S111459994

NPDES Number: CAS000001
Status: Active
Agency Number: 0
Region: 9
Regulatory Measure ID: 421939
Order Number: 97-03-DWQ
Regulatory Measure Type: Enrollee
Place ID: Not reported
WDID: 9 331023411
Program Type: Industrial
Adoption Date Of Regulatory Measure: Not reported
Effective Date Of Regulatory Measure: 11/28/2011
Expiration Date Of Regulatory Measure: Not reported
Termination Date Of Regulatory Measure: Not reported
Discharge Name: Temecula Recycling GKAT Inc
Discharge Address: 27365 Diaz Rd
Discharge City: Temecula
Discharge State: California
Discharge Zip: 92590
Received Date: Not reported
Processed Date: Not reported
Status: Not reported
Status Date: Not reported
Place Size: Not reported
Place Size Unit: Not reported
Contact: Not reported
Contact Title: Not reported
Contact Phone: Not reported
Contact Phone Ext: Not reported
Contact Email: Not reported
Operator Name: Not reported
Operator Address: Not reported
Operator City: Not reported
Operator State: Not reported
Operator Zip: Not reported
Operator Contact: Not reported
Operator Contact Title: Not reported
Operator Contact Phone: Not reported
Operator Contact Phone Ext: Not reported
Operator Contact Email: Not reported
Operator Type: Not reported
Developer: Not reported
Developer Address: Not reported
Developer City: Not reported
Developer State: Not reported
Developer Zip: Not reported
Developer Contact: Not reported
Developer Contact Title: Not reported
Constype Linear Utility Ind: Not reported
Emergency Phone: Not reported
Emergency Phone Ext: Not reported
Constype Above Ground Ind: Not reported
Constype Below Ground Ind: Not reported
Constype Cable Line Ind: Not reported
Constype Comm Line Ind: Not reported
Constype Commercial Ind: Not reported
Constype Electrical Line Ind: Not reported

Map ID
Direction
Distance
Elevation

MAP FINDINGS

Site

Database(s)

EDR ID Number
EPA ID Number

TEMECULA RECYCLING GKAT INC (Continued)

S111459994

Constype Gas Line Ind:	Not reported
Constype Industrial Ind:	Not reported
Constype Other Description:	Not reported
Constype Other Ind:	Not reported
Constype Recons Ind:	Not reported
Constype Residential Ind:	Not reported
Constype Transport Ind:	Not reported
Constype Utility Description:	Not reported
Constype Utility Ind:	Not reported
Constype Water Sewer Ind:	Not reported
Dir Discharge Uswater Ind:	Not reported
Receiving Water Name:	Not reported
Certifier:	Not reported
Certifier Title:	Not reported
Certification Date:	Not reported
Primary Sic:	Not reported
Secondary Sic:	Not reported
Tertiary Sic:	Not reported
NPDES Number:	Not reported
Status:	Not reported
Agency Number:	Not reported
Region:	9
Regulatory Measure ID:	421939
Order Number:	Not reported
Regulatory Measure Type:	Industrial
Place ID:	Not reported
WDID:	9 33I023411
Program Type:	Not reported
Adoption Date Of Regulatory Measure:	Not reported
Effective Date Of Regulatory Measure:	Not reported
Expiration Date Of Regulatory Measure:	Not reported
Termination Date Of Regulatory Measure:	Not reported
Discharge Name:	Not reported
Discharge Address:	Not reported
Discharge City:	Not reported
Discharge State:	Not reported
Discharge Zip:	Not reported
Received Date:	11/28/2011
Processed Date:	11/28/2011
Status:	Active
Status Date:	11/28/2011
Place Size:	10
Place Size Unit:	Acres
Contact:	Charles Tayrouz
Contact Title:	President
Contact Phone:	951-693-1500
Contact Phone Ext:	Not reported
Contact Email:	info@temecularecycling.com
Operator Name:	Temecula Recycling GKAT Inc
Operator Address:	27365 Diaz Rd
Operator City:	Temecula
Operator State:	California
Operator Zip:	92590
Operator Contact:	Charles Tayrouz
Operator Contact Title:	President
Operator Contact Phone:	951-693-1500

Map ID
Direction
Distance
Elevation

MAP FINDINGS

Site

Database(s)

EDR ID Number
EPA ID Number

TEMECULA RECYCLING GKAT INC (Continued)

S111459994

Operator Contact Phone Ext: Not reported
Operator Contact Email: chartay45@gmail.com
Operator Type: Private Business
Developer: Not reported
Developer Address: Not reported
Developer City: Not reported
Developer State: California
Developer Zip: Not reported
Developer Contact: Not reported
Developer Contact Title: Not reported
Constype Linear Utility Ind: Not reported
Emergency Phone: 951-595-2243
Emergency Phone Ext: Not reported
Constype Above Ground Ind: Not reported
Constype Below Ground Ind: Not reported
Constype Cable Line Ind: Not reported
Constype Comm Line Ind: Not reported
Constype Commercial Ind: Not reported
Constype Electrical Line Ind: Not reported
Constype Gas Line Ind: Not reported
Constype Industrial Ind: Not reported
Constype Other Description: Not reported
Constype Other Ind: Not reported
Constype Recons Ind: Not reported
Constype Residential Ind: Not reported
Constype Transport Ind: Not reported
Constype Utility Description: Not reported
Constype Utility Ind: Not reported
Constype Water Sewer Ind: Not reported
Dir Discharge Uswater Ind: N
Receiving Water Name: Murrieta Creek
Certifier: Charles Tayrouz
Certifier Title: Presidenet
Certification Date: 18-MAR-15
Primary Sic: 5093-Scrap and Waste Materials
Secondary Sic: Not reported
Tertiary Sic: Not reported

Name: TEMECULA RECYCLING GKAT INC
Address: 27365 DIAZ RD
City,State,Zip: TEMECULA, CA 92590
Facility Status: Not reported
NPDES Number: Not reported
Region: Not reported
Agency Number: Not reported
Regulatory Measure ID: Not reported
Place ID: Not reported
Order Number: Not reported
WDID: 9 33I023411
Regulatory Measure Type: Industrial
Program Type: Not reported
Adoption Date Of Regulatory Measure: Not reported
Effective Date Of Regulatory Measure: Not reported
Termination Date Of Regulatory Measure: Not reported
Expiration Date Of Regulatory Measure: Not reported
Discharge Address: Not reported

Map ID
Direction
Distance
Elevation

MAP FINDINGS

Site

Database(s)

EDR ID Number
EPA ID Number

TEMECULA RECYCLING GKAT INC (Continued)

S111459994

Discharge Name: Not reported
Discharge City: Not reported
Discharge State: Not reported
Discharge Zip: Not reported
Status: Active
Status Date: 11/28/2011
Operator Name: Temecula Recycling GKAT Inc
Operator Address: 27365 Diaz Rd
Operator City: Temecula
Operator State: California
Operator Zip: 92590

NPDES as of 03/2018:

NPDES Number: CAS000001
Status: Active
Agency Number: 0
Region: 9
Regulatory Measure ID: 421939
Order Number: 97-03-DWQ
Regulatory Measure Type: Enrollee
Place ID: Not reported
WDID: 9 331023411
Program Type: Industrial
Adoption Date Of Regulatory Measure: Not reported
Effective Date Of Regulatory Measure: 11/28/2011
Expiration Date Of Regulatory Measure: Not reported
Termination Date Of Regulatory Measure: Not reported
Discharge Name: Temecula Recycling GKAT Inc
Discharge Address: 27365 Diaz Rd
Discharge City: Temecula
Discharge State: California
Discharge Zip: 92590
Received Date: Not reported
Processed Date: Not reported
Status: Not reported
Status Date: Not reported
Place Size: Not reported
Place Size Unit: Not reported
Contact: Not reported
Contact Title: Not reported
Contact Phone: Not reported
Contact Phone Ext: Not reported
Contact Email: Not reported
Operator Name: Not reported
Operator Address: Not reported
Operator City: Not reported
Operator State: Not reported
Operator Zip: Not reported
Operator Contact: Not reported
Operator Contact Title: Not reported
Operator Contact Phone: Not reported
Operator Contact Phone Ext: Not reported
Operator Contact Email: Not reported
Operator Type: Not reported
Developer: Not reported
Developer Address: Not reported
Developer City: Not reported
Developer State: Not reported

Map ID
Direction
Distance
Elevation

MAP FINDINGS

Site

Database(s)

EDR ID Number
EPA ID Number

TEMECULA RECYCLING GKAT INC (Continued)

S111459994

Developer Zip:	Not reported
Developer Contact:	Not reported
Developer Contact Title:	Not reported
Constype Linear Utility Ind:	Not reported
Emergency Phone:	Not reported
Emergency Phone Ext:	Not reported
Constype Above Ground Ind:	Not reported
Constype Below Ground Ind:	Not reported
Constype Cable Line Ind:	Not reported
Constype Comm Line Ind:	Not reported
Constype Commercial Ind:	Not reported
Constype Electrical Line Ind:	Not reported
Constype Gas Line Ind:	Not reported
Constype Industrial Ind:	Not reported
Constype Other Description:	Not reported
Constype Other Ind:	Not reported
Constype Recons Ind:	Not reported
Constype Residential Ind:	Not reported
Constype Transport Ind:	Not reported
Constype Utility Description:	Not reported
Constype Utility Ind:	Not reported
Constype Water Sewer Ind:	Not reported
Dir Discharge Uswater Ind:	Not reported
Receiving Water Name:	Not reported
Certifier:	Not reported
Certifier Title:	Not reported
Certification Date:	Not reported
Primary Sic:	Not reported
Secondary Sic:	Not reported
Tertiary Sic:	Not reported
NPDES Number:	Not reported
Status:	Not reported
Agency Number:	Not reported
Region:	9
Regulatory Measure ID:	421939
Order Number:	Not reported
Regulatory Measure Type:	Industrial
Place ID:	Not reported
WDID:	9 33I023411
Program Type:	Not reported
Adoption Date Of Regulatory Measure:	Not reported
Effective Date Of Regulatory Measure:	Not reported
Expiration Date Of Regulatory Measure:	Not reported
Termination Date Of Regulatory Measure:	Not reported
Discharge Name:	Not reported
Discharge Address:	Not reported
Discharge City:	Not reported
Discharge State:	Not reported
Discharge Zip:	Not reported
Received Date:	11/28/2011
Processed Date:	11/28/2011
Status:	Active
Status Date:	11/28/2011
Place Size:	10
Place Size Unit:	Acres
Contact:	Charles Tayrouz

Map ID
Direction
Distance
Elevation

MAP FINDINGS

Site

Database(s)

EDR ID Number
EPA ID Number

TEMECULA RECYCLING GKAT INC (Continued)

S111459994

Contact Title: President
Contact Phone: 951-693-1500
Contact Phone Ext: Not reported
Contact Email: info@temecularecycling.com
Operator Name: Temecula Recycling GKAT Inc
Operator Address: 27365 Diaz Rd
Operator City: Temecula
Operator State: California
Operator Zip: 92590
Operator Contact: Charles Tayrouz
Operator Contact Title: President
Operator Contact Phone: 951-693-1500
Operator Contact Phone Ext: Not reported
Operator Contact Email: chartay45@gmail.com
Operator Type: Private Business
Developer: Not reported
Developer Address: Not reported
Developer City: Not reported
Developer State: California
Developer Zip: Not reported
Developer Contact: Not reported
Developer Contact Title: Not reported
Constype Linear Utility Ind: Not reported
Emergency Phone: 951-595-2243
Emergency Phone Ext: Not reported
Constype Above Ground Ind: Not reported
Constype Below Ground Ind: Not reported
Constype Cable Line Ind: Not reported
Constype Comm Line Ind: Not reported
Constype Commercial Ind: Not reported
Constype Electrical Line Ind: Not reported
Constype Gas Line Ind: Not reported
Constype Industrial Ind: Not reported
Constype Other Description: Not reported
Constype Other Ind: Not reported
Constype Recons Ind: Not reported
Constype Residential Ind: Not reported
Constype Transport Ind: Not reported
Constype Utility Description: Not reported
Constype Utility Ind: Not reported
Constype Water Sewer Ind: Not reported
Dir Discharge Uswater Ind: N
Receiving Water Name: Murrieta Creek
Certifier: Charles Tayrouz
Certifier Title: Presidenet
Certification Date: 18-MAR-15
Primary Sic: 5093-Scrap and Waste Materials
Secondary Sic: Not reported
Tertiary Sic: Not reported

CIWQS:

Name: TEMECULA RECYCLING GKAT INC
Address: 27365 DIAZ RD
City,State,Zip: TEMECULA, CA 92590
Agency: Temecula Recycling GKAT Inc
Agency Address: 27365 Diaz Rd, Temecula, CA 92590

Map ID
Direction
Distance
Elevation

MAP FINDINGS

Site

Database(s)

EDR ID Number
EPA ID Number

TEMECULA RECYCLING GKAT INC (Continued)

S111459994

Place/Project Type: Industrial - Scrap and Waste Materials
SIC/NAICS: 5093
Region: 9
Program: INDSTW
Regulatory Measure Status: Active
Regulatory Measure Type: Storm water industrial
Order Number: 2014-0057-DWQ
WDID: 9 33I023411
NPDES Number: CAS000001
Adoption Date: Not reported
Effective Date: 11/28/2011
Termination Date: Not reported
Expiration/Review Date: Not reported
Design Flow: Not reported
Major/Minor: Not reported
Complexity: Not reported
TTWQ: Not reported
Enforcement Actions within 5 years: 0
Violations within 5 years: 0
Latitude: 33.508987
Longitude: -117.163938

CERS:

Name: TEMECULA RECYCLING GKAT INC
Address: 27365 DIAZ RD
City,State,Zip: TEMECULA, CA 92590
Site ID: 544018
CERS ID: 813640
CERS Description: Industrial Facility Storm Water

Evaluation:

Eval General Type: Complaint Inspection
Eval Date: 06-17-2013
Violations Found: Yes
Eval Type: Industrial Storm Water Complaint Inspection
Eval Notes: On June 17, 2013, the San Diego Water Board conducted a complaint inspection of Temecula Recycling and Promethean Biofuels , Temecula CA. During the inspection the site was found having an extremely poor housekeeping condition, lacking adequate Structural BMP--s and Non Structural BMPs. The outside storage area of material is not protected (covered, berm, and hard surface slab) and has exposure to storm water. Oil containers and barrels are on the ground. Multiple areas of the site have soil soaked with oil and grease and no secondary containments. The inspector requested immediate cleanup and proper disposal of all contaminated soil. The inspector also requested implementation of BMPs, housekeeping, and employee training necessary to prevent discharges of pollutants to the ground and/or to surface waters. All corrective actions were required to be completed by July 12, 2013. Discharges of process waste and pollutants commingled with storm water from Promethean Biofuels are prohibited.
Eval Division: Water Boards
Eval Program: INDSTW
Eval Source: SMARTS

Affiliation:

Affiliation Type Desc: Owner/Operator
Entity Name: Temecula Recycling GKAT Inc

Map ID
Direction
Distance
Elevation

MAP FINDINGS

Site

Database(s)

EDR ID Number
EPA ID Number

TEMECULA RECYCLING GKAT INC (Continued)

S111459994

Entity Title: Operator
Affiliation Address: 27365 Diaz Rd
Affiliation City: Temecula
Affiliation State: CA
Affiliation Country: Not reported
Affiliation Zip: 92590
Affiliation Phone: Not reported

B6 **TEMECULA RECYCLING GKAT INC**
Target **27365 DIAZ RD**
Property **TEMECULA, CA 92590**

FINDS **1023694599**
ECHO **N/A**

Site 2 of 3 in cluster B

Actual:
1015 ft.

FINDS:

Focus Map:
5

Registry ID: 110070091665

Environmental Interest/Information System

US National Pollutant Discharge Elimination System (NPDES) module of the Compliance Information System (ICIS) tracks surface water permits issued under the Clean Water Act. Under NPDES, all facilities that discharge pollutants from any point source into waters of the United States are required to obtain a permit. The permit will likely contain limits on what can be discharged, impose monitoring and reporting requirements, and include other provisions to ensure that the discharge does not adversely affect water quality.

[Click this hyperlink](#) while viewing on your computer to access additional FINDS: detail in the EDR Site Report.

ECHO:

Envid: 1023694599
Registry ID: 110070091665
DFR URL: <http://echo.epa.gov/detailed-facility-report?fid=110070091665>

B7 **RCWD WINCHESTER PARK SEWAGE LIFT ST**
Target **27370 DIAZ RD**
Property **TEMECULA, CA 92590**

FINDS **1023273318**
N/A

Site 3 of 3 in cluster B

Actual:
1014 ft.

FINDS:

Focus Map:
5

Registry ID: 110065634362

Environmental Interest/Information System
STATE MASTER

[Click this hyperlink](#) while viewing on your computer to access additional FINDS: detail in the EDR Site Report.

Map ID
Direction
Distance
Elevation

MAP FINDINGS

Site

Database(s)

EDR ID Number
EPA ID Number

C8 **EMWD WARM SPRINGS CREEK LIFT**
Target **27900 DIAZ RD**
Property **TEMECULA, CA 92590**

CERS **S123508090**
N/A

Site 1 of 4 in cluster C

Actual:
1002 ft.

Focus Map:
5

CERS:

Name: EMWD WARM SPRINGS CREEK LIFT
Address: 27900 DIAZ RD
City,State,Zip: TEMECULA, CA 92590
Site ID: 28307
CERS ID: 10322842
CERS Description: Chemical Storage Facilities

Violations:

Site ID: 28307
Site Name: EMWD Warm Springs Creek Lift
Violation Date: 09-06-2018
Citation: Un-Specified
Violation Description: Business Plan Program - Operations/Maintenance - General Local Ordinance
Violation Notes: Returned to compliance on 09/25/2018. OBSERVATION: Observed emergency fire extinguisher to be last certified in August of 2017. CORRECTIVE ACTION: Owner/operator shall provide fire extinguisher certified annually.
Violation Division: Riverside County Department of Env Health
Violation Program: HMRRP
Violation Source: CERS

Site ID: 28307
Site Name: EMWD Warm Springs Creek Lift
Violation Date: 09-06-2018
Citation: Un-Specified
Violation Description: Business Plan Program - Operations/Maintenance - General Local Ordinance
Violation Notes: Returned to compliance on 09/25/2018. OBSERVATION: Observed diesel generator without product label. CORRECTIVE ACTION: Owner/operator shall ensure all hazardous materials containers are labeled with a product name. Provide generator labeled "Diesel". Submit photos to this department.
Violation Division: Riverside County Department of Env Health
Violation Program: HMRRP
Violation Source: CERS

Evaluation:

Eval General Type: Compliance Evaluation Inspection
Eval Date: 09-06-2018
Violations Found: Yes
Eval Type: Routine done by local agency
Eval Notes: Not reported
Eval Division: Riverside County Department of Env Health
Eval Program: HMRRP
Eval Source: CERS

Eval General Type: Compliance Evaluation Inspection
Eval Date: 10-15-2015
Violations Found: No
Eval Type: Routine done by local agency
Eval Notes: Not reported

Map ID
Direction
Distance
Elevation

MAP FINDINGS

Site

Database(s)

EDR ID Number
EPA ID Number

EMWD WARM SPRINGS CREEK LIFT (Continued)

S123508090

Eval Division: Riverside County Department of Env Health
Eval Program: HMRRP
Eval Source: CERS

Affiliation:

Affiliation Type Desc: Environmental Contact
Entity Name: DOUG EDWARDS
Entity Title: Not reported
Affiliation Address: PO Box 8300
Affiliation City: Perris
Affiliation State: CA
Affiliation Country: Not reported
Affiliation Zip: 92572
Affiliation Phone: Not reported

Affiliation Type Desc: Parent Corporation
Entity Name: Eastern Municipal Water District
Entity Title: Not reported
Affiliation Address: Not reported
Affiliation City: Not reported
Affiliation State: Not reported
Affiliation Country: Not reported
Affiliation Zip: Not reported
Affiliation Phone: Not reported

Affiliation Type Desc: Property Owner
Entity Name: Eastern Municipal Water District
Entity Title: Not reported
Affiliation Address: P.O. Box 8300
Affiliation City: Perris
Affiliation State: CA
Affiliation Country: United States
Affiliation Zip: 92572
Affiliation Phone: (951) 928-3777

Affiliation Type Desc: CUPA District
Entity Name: Riverside Cnty Env Health
Entity Title: Not reported
Affiliation Address: 4065 County Circle Drive, Room 104
Affiliation City: Riverside
Affiliation State: CA
Affiliation Country: Not reported
Affiliation Zip: 92503
Affiliation Phone: (951) 358-5055

Affiliation Type Desc: Identification Signer
Entity Name: Doug Edwards
Entity Title: Environmental Services Manager
Affiliation Address: Not reported
Affiliation City: Not reported
Affiliation State: Not reported
Affiliation Country: Not reported
Affiliation Zip: Not reported
Affiliation Phone: Not reported

Affiliation Type Desc: Operator
Entity Name: DOUG EDWARDS

Map ID
Direction
Distance
Elevation

MAP FINDINGS

Site

Database(s)

EDR ID Number
EPA ID Number

EMWD WARM SPRINGS CREEK LIFT (Continued)

S123508090

Entity Title: Not reported
Affiliation Address: Not reported
Affiliation City: Not reported
Affiliation State: Not reported
Affiliation Country: Not reported
Affiliation Zip: Not reported
Affiliation Phone: (951) 928-3777

Affiliation Type Desc: Document Preparer
Entity Name: Dotty Torres
Entity Title: Not reported
Affiliation Address: Not reported
Affiliation City: Not reported
Affiliation State: Not reported
Affiliation Country: Not reported
Affiliation Zip: Not reported
Affiliation Phone: Not reported

Affiliation Type Desc: Facility Mailing Address
Entity Name: Mailing Address
Entity Title: Not reported
Affiliation Address: PO Box 8300
Affiliation City: Perris
Affiliation State: CA
Affiliation Country: Not reported
Affiliation Zip: 92572
Affiliation Phone: Not reported

Affiliation Type Desc: Legal Owner
Entity Name: EMWD Safety-Risk Mgt
Entity Title: Not reported
Affiliation Address: PO Box 8300
Affiliation City: Perris
Affiliation State: CA
Affiliation Country: United States
Affiliation Zip: 92572
Affiliation Phone: (951) 928-3777

C9 **EMWD WARM SPRINGS CREEK LIFT**
Target **27900 DIAZ RD**
Property **TEMECULA, CA 92590**

FINDS **1016423925**
N/A

Site 2 of 4 in cluster C

Actual: FINDS:
1002 ft.

Focus Map: Registry ID: 110055725185
5 Environmental Interest/Information System
STATE MASTER

[Click this hyperlink](#) while viewing on your computer to access additional FINDS: detail in the EDR Site Report.

Map ID
Direction
Distance
Elevation

MAP FINDINGS

Site

Database(s)

EDR ID Number
EPA ID Number

D10 **HUNTER INDUSTRIES CORP**
Target **27966 DIAZ RD**
Property **TEMECULA, CA 92590**

HAZNET **S112980180**
 N/A

Site 1 of 6 in cluster D

Actual:
1007 ft.

Focus Map:
5

HAZNET:
Name: HUNTER INDUSTRIES CORP
Address: 27966 DIAZ RD
Address 2: Not reported
City,State,Zip: TEMECULA, CA 92590
Year: 2009
Gepaid: CAC002645935
Contact: DENNIS ANTHONY
Telephone: 7605917188
Mailing Name: Not reported
Mailing Address: 1940 DIAMOND ST
Gen County: 33
Waste Category: Other organic solids
TSD EPA ID: CAD982444481
TSD County: 36
Disposal Method: Storage, Bulking, And/Or Transfer Off Site--No Treatment/Reovery (H010-H129) Or (H131-H135)
Tons: 0.05

Additional Info:

Year: 2009
Shipment Date: 20090916
Creation Date: 4/12/2010 18:30:17
Receipt Date: 20090928
Manifest ID: 005060639JJK
Gen EPA ID: CAC002645935
Trans EPA ID: CAR000179747
Trans Name: INGENIUM
Trans 2 EPA ID: NJD986607380
Trans 2 Name: MAUMEE EXPRESS INC
TSD EPA ID: ARD981057870
Trans Name: RINECO
TSD EPA Alt ID: Not reported
TSD EPA Alt Name: Not reported
Waste Code: 343
RCRA Code: D001
Meth Code: H061
Quantity Tons: 0.11
Waste Quantity: 220
Quantity Unit: P
Additional Code 1: Not reported
Additional Code 2: Not reported
Additional Code 3: Not reported
Additional Code 4: Not reported
Additional Code 5: Not reported

Year: 2009
Shipment Date: 20090916
Creation Date: 4/12/2010 18:30:17
Receipt Date: 20090928
Manifest ID: 005060639JJK
Gen EPA ID: CAC002645935
Trans EPA ID: CAR000179747
Trans Name: INGENIUM

Map ID
Direction
Distance
Elevation

MAP FINDINGS

Site

Database(s)

EDR ID Number
EPA ID Number

HUNTER INDUSTRIES CORP (Continued)

S112980180

Trans 2 EPA ID: NJD986607380
Trans 2 Name: MAUMEE EXPRESS INC
TSDf EPA ID: ARD981057870
Trans Name: RINECO
TSDf Alt EPA ID: Not reported
TSDf Alt Name: Not reported
Waste Code: 343
RCRA Code: D035
Meth Code: H061
Quantity Tons: 0.03
Waste Quantity: 60
Quantity Unit: P
Additional Code 1: D001
Additional Code 2: Not reported
Additional Code 3: Not reported
Additional Code 4: Not reported
Additional Code 5: Not reported

Year: 2009
Shipment Date: 20090916
Creation Date: 4/12/2010 18:30:17
Receipt Date: 20090928
Manifest ID: 005060639JJK
Gen EPA ID: CAC002645935
Trans EPA ID: CAR000179747
Trans Name: INGENIUM
Trans 2 EPA ID: NJD986607380
Trans 2 Name: MAUMEE EXPRESS INC
TSDf EPA ID: ARD981057870
Trans Name: RINECO
TSDf Alt EPA ID: Not reported
TSDf Alt Name: Not reported
Waste Code: 221
RCRA Code: Not reported
Meth Code: H061
Quantity Tons: 0.874
Waste Quantity: 230
Quantity Unit: G
Additional Code 1: Not reported
Additional Code 2: Not reported
Additional Code 3: Not reported
Additional Code 4: Not reported
Additional Code 5: Not reported

Year: 2009
Shipment Date: 20090916
Creation Date: 4/12/2010 18:30:17
Receipt Date: 20090928
Manifest ID: 005060639JJK
Gen EPA ID: CAC002645935
Trans EPA ID: CAR000179747
Trans Name: INGENIUM
Trans 2 EPA ID: NJD986607380
Trans 2 Name: MAUMEE EXPRESS INC
TSDf EPA ID: ARD981057870
Trans Name: RINECO
TSDf Alt EPA ID: Not reported

Map ID
Direction
Distance
Elevation

MAP FINDINGS

Site

Database(s)

EDR ID Number
EPA ID Number

HUNTER INDUSTRIES CORP (Continued)

S112980180

TSDF Alt Name: Not reported
Waste Code: 223
RCRA Code: Not reported
Meth Code: H061
Quantity Tons: 0.3
Waste Quantity: 600
Quantity Unit: P
Additional Code 1: Not reported
Additional Code 2: Not reported
Additional Code 3: Not reported
Additional Code 4: Not reported
Additional Code 5: Not reported

Year: 2009
Shipment Date: 20090916
Creation Date: 11/25/2009 18:30:08
Receipt Date: 20090923
Manifest ID: 005060640JJK
Gen EPA ID: CAC002645935
Trans EPA ID: CAR000179747
Trans Name: INGENIUM
Trans 2 EPA ID: Not reported
Trans 2 Name: Not reported
TSDF EPA ID: CAD982444481
Trans Name: FILTER RECYCLING SERVICES INC
TSDF Alt EPA ID: Not reported
TSDF Alt Name: Not reported
Waste Code: 352
RCRA Code: Not reported
Meth Code: H141
Quantity Tons: 0.05
Waste Quantity: 100
Quantity Unit: P
Additional Code 1: Not reported
Additional Code 2: Not reported
Additional Code 3: Not reported
Additional Code 4: Not reported
Additional Code 5: Not reported

Name: HUNTER INDUSTRIES CORP
Address: 27966 DIAZ RD
Address 2: Not reported
City,State,Zip: TEMECULA, CA 92590
Year: 2009
Gepaid: CAC002645935
Contact: DENNIS ANTHONY
Telephone: 7605917188
Mailing Name: Not reported
Mailing Address: 1940 DIAMOND ST
Gen County: 33
Waste Category: Unspecified oil-containing waste
TSD EPA ID: ARD981057870
TSD County: 99
Disposal Method: Fuel Blending Prior To Energy Recovery At Another Site
Tons: 0.3

Map ID
Direction
Distance
Elevation

MAP FINDINGS

Site

Database(s)

EDR ID Number
EPA ID Number

HUNTER INDUSTRIES CORP (Continued)

S112980180

Additional Info:

Year: 2009
Shipment Date: 20090916
Creation Date: 4/12/2010 18:30:17
Receipt Date: 20090928
Manifest ID: 005060639JJK
Gen EPA ID: CAC002645935
Trans EPA ID: CAR000179747
Trans Name: INGENIUM
Trans 2 EPA ID: NJD986607380
Trans 2 Name: MAUMEE EXPRESS INC
TSDf EPA ID: ARD981057870
Trans Name: RINECO
TSDf Alt EPA ID: Not reported
TSDf Alt Name: Not reported
Waste Code: 343
RCRA Code: D001
Meth Code: H061
Quantity Tons: 0.11
Waste Quantity: 220
Quantity Unit: P
Additional Code 1: Not reported
Additional Code 2: Not reported
Additional Code 3: Not reported
Additional Code 4: Not reported
Additional Code 5: Not reported

Year: 2009
Shipment Date: 20090916
Creation Date: 4/12/2010 18:30:17
Receipt Date: 20090928
Manifest ID: 005060639JJK
Gen EPA ID: CAC002645935
Trans EPA ID: CAR000179747
Trans Name: INGENIUM
Trans 2 EPA ID: NJD986607380
Trans 2 Name: MAUMEE EXPRESS INC
TSDf EPA ID: ARD981057870
Trans Name: RINECO
TSDf Alt EPA ID: Not reported
TSDf Alt Name: Not reported
Waste Code: 343
RCRA Code: D035
Meth Code: H061
Quantity Tons: 0.03
Waste Quantity: 60
Quantity Unit: P
Additional Code 1: D001
Additional Code 2: Not reported
Additional Code 3: Not reported
Additional Code 4: Not reported
Additional Code 5: Not reported

Year: 2009
Shipment Date: 20090916
Creation Date: 4/12/2010 18:30:17
Receipt Date: 20090928

Map ID
Direction
Distance
Elevation

MAP FINDINGS

Site

Database(s)

EDR ID Number
EPA ID Number

HUNTER INDUSTRIES CORP (Continued)

S112980180

Manifest ID: 005060639JJK
Gen EPA ID: CAC002645935
Trans EPA ID: CAR000179747
Trans Name: INGENIUM
Trans 2 EPA ID: NJD986607380
Trans 2 Name: MAUMEE EXPRESS INC
TSDf EPA ID: ARD981057870
Trans Name: RINECO
TSDf Alt EPA ID: Not reported
TSDf Alt Name: Not reported
Waste Code: 221
RCRA Code: Not reported
Meth Code: H061
Quantity Tons: 0.874
Waste Quantity: 230
Quantity Unit: G
Additional Code 1: Not reported
Additional Code 2: Not reported
Additional Code 3: Not reported
Additional Code 4: Not reported
Additional Code 5: Not reported

Year: 2009
Shipment Date: 20090916
Creation Date: 4/12/2010 18:30:17
Receipt Date: 20090928
Manifest ID: 005060639JJK
Gen EPA ID: CAC002645935
Trans EPA ID: CAR000179747
Trans Name: INGENIUM
Trans 2 EPA ID: NJD986607380
Trans 2 Name: MAUMEE EXPRESS INC
TSDf EPA ID: ARD981057870
Trans Name: RINECO
TSDf Alt EPA ID: Not reported
TSDf Alt Name: Not reported
Waste Code: 223
RCRA Code: Not reported
Meth Code: H061
Quantity Tons: 0.3
Waste Quantity: 600
Quantity Unit: P
Additional Code 1: Not reported
Additional Code 2: Not reported
Additional Code 3: Not reported
Additional Code 4: Not reported
Additional Code 5: Not reported

Year: 2009
Shipment Date: 20090916
Creation Date: 11/25/2009 18:30:08
Receipt Date: 20090923
Manifest ID: 005060640JJK
Gen EPA ID: CAC002645935
Trans EPA ID: CAR000179747
Trans Name: INGENIUM
Trans 2 EPA ID: Not reported

Map ID
Direction
Distance
Elevation

MAP FINDINGS

Site

Database(s)

EDR ID Number
EPA ID Number

HUNTER INDUSTRIES CORP (Continued)

S112980180

Trans 2 Name: Not reported
TSDF EPA ID: CAD982444481
Trans Name: FILTER RECYCLING SERVICES INC
TSDF Alt EPA ID: Not reported
TSDF Alt Name: Not reported
Waste Code: 352
RCRA Code: Not reported
Meth Code: H141
Quantity Tons: 0.05
Waste Quantity: 100
Quantity Unit: P
Additional Code 1: Not reported
Additional Code 2: Not reported
Additional Code 3: Not reported
Additional Code 4: Not reported
Additional Code 5: Not reported

Name: HUNTER INDUSTRIES CORP
Address: 27966 DIAZ RD
Address 2: Not reported
City,State,Zip: TEMECULA, CA 92590
Year: 2009
Gepaid: CAC002645935
Contact: DENNIS ANTHONY
Telephone: 7605917188
Mailing Name: Not reported
Mailing Address: 1940 DIAMOND ST
Gen County: 33
Waste Category: Unspecified organic liquid mixture
TSD EPA ID: ARD981057870
TSD County: 99
Disposal Method: Fuel Blending Prior To Energy Recovery At Another Site
Tons: 0.14

Additional Info:
Year: 2009
Shipment Date: 20090916
Creation Date: 4/12/2010 18:30:17
Receipt Date: 20090928
Manifest ID: 005060639JJK
Gen EPA ID: CAC002645935
Trans EPA ID: CAR000179747
Trans Name: INGENIUM
Trans 2 EPA ID: NJD986607380
Trans 2 Name: MAUMEE EXPRESS INC
TSDF EPA ID: ARD981057870
Trans Name: RINECO
TSDF Alt EPA ID: Not reported
TSDF Alt Name: Not reported
Waste Code: 343
RCRA Code: D001
Meth Code: H061
Quantity Tons: 0.11
Waste Quantity: 220
Quantity Unit: P
Additional Code 1: Not reported
Additional Code 2: Not reported

Map ID
Direction
Distance
Elevation

MAP FINDINGS

Site

Database(s)

EDR ID Number
EPA ID Number

HUNTER INDUSTRIES CORP (Continued)

S112980180

Additional Code 3:	Not reported
Additional Code 4:	Not reported
Additional Code 5:	Not reported
Year:	2009
Shipment Date:	20090916
Creation Date:	4/12/2010 18:30:17
Receipt Date:	20090928
Manifest ID:	005060639JJK
Gen EPA ID:	CAC002645935
Trans EPA ID:	CAR000179747
Trans Name:	INGENIUM
Trans 2 EPA ID:	NJD986607380
Trans 2 Name:	MAUMEE EXPRESS INC
TSDf EPA ID:	ARD981057870
Trans Name:	RINECO
TSDf Alt EPA ID:	Not reported
TSDf Alt Name:	Not reported
Waste Code:	343
RCRA Code:	D035
Meth Code:	H061
Quantity Tons:	0.03
Waste Quantity:	60
Quantity Unit:	P
Additional Code 1:	D001
Additional Code 2:	Not reported
Additional Code 3:	Not reported
Additional Code 4:	Not reported
Additional Code 5:	Not reported
Year:	2009
Shipment Date:	20090916
Creation Date:	4/12/2010 18:30:17
Receipt Date:	20090928
Manifest ID:	005060639JJK
Gen EPA ID:	CAC002645935
Trans EPA ID:	CAR000179747
Trans Name:	INGENIUM
Trans 2 EPA ID:	NJD986607380
Trans 2 Name:	MAUMEE EXPRESS INC
TSDf EPA ID:	ARD981057870
Trans Name:	RINECO
TSDf Alt EPA ID:	Not reported
TSDf Alt Name:	Not reported
Waste Code:	221
RCRA Code:	Not reported
Meth Code:	H061
Quantity Tons:	0.874
Waste Quantity:	230
Quantity Unit:	G
Additional Code 1:	Not reported
Additional Code 2:	Not reported
Additional Code 3:	Not reported
Additional Code 4:	Not reported
Additional Code 5:	Not reported
Year:	2009

Map ID
Direction
Distance
Elevation

MAP FINDINGS

Site

Database(s)

EDR ID Number
EPA ID Number

HUNTER INDUSTRIES CORP (Continued)

S112980180

Shipment Date:	20090916
Creation Date:	4/12/2010 18:30:17
Receipt Date:	20090928
Manifest ID:	005060639JJK
Gen EPA ID:	CAC002645935
Trans EPA ID:	CAR000179747
Trans Name:	INGENIUM
Trans 2 EPA ID:	NJD986607380
Trans 2 Name:	MAUMEE EXPRESS INC
TSDf EPA ID:	ARD981057870
Trans Name:	RINECO
TSDf Alt EPA ID:	Not reported
TSDf Alt Name:	Not reported
Waste Code:	223
RCRA Code:	Not reported
Meth Code:	H061
Quantity Tons:	0.3
Waste Quantity:	600
Quantity Unit:	P
Additional Code 1:	Not reported
Additional Code 2:	Not reported
Additional Code 3:	Not reported
Additional Code 4:	Not reported
Additional Code 5:	Not reported
Year:	2009
Shipment Date:	20090916
Creation Date:	11/25/2009 18:30:08
Receipt Date:	20090923
Manifest ID:	005060640JJK
Gen EPA ID:	CAC002645935
Trans EPA ID:	CAR000179747
Trans Name:	INGENIUM
Trans 2 EPA ID:	Not reported
Trans 2 Name:	Not reported
TSDf EPA ID:	CAD982444481
Trans Name:	FILTER RECYCLING SERVICES INC
TSDf Alt EPA ID:	Not reported
TSDf Alt Name:	Not reported
Waste Code:	352
RCRA Code:	Not reported
Meth Code:	H141
Quantity Tons:	0.05
Waste Quantity:	100
Quantity Unit:	P
Additional Code 1:	Not reported
Additional Code 2:	Not reported
Additional Code 3:	Not reported
Additional Code 4:	Not reported
Additional Code 5:	Not reported
Name:	HUNTER INDUSTRIES CORP
Address:	27966 DIAZ RD
Address 2:	Not reported
City,State,Zip:	TEMECULA, CA 92590
Year:	2009

Map ID
Direction
Distance
Elevation

MAP FINDINGS

Site

Database(s)

EDR ID Number
EPA ID Number

HUNTER INDUSTRIES CORP (Continued)

S112980180

Gepaid: CAC002645935
Contact: DENNIS ANTHONY
Telephone: 7605917188
Mailing Name: Not reported
Mailing Address: 1940 DIAMOND ST
Gen County: 33
Waste Category: Waste oil and mixed oil
TSD EPA ID: ARD981057870
TSD County: 99
Disposal Method: Fuel Blending Prior To Energy Recovery At Another Site
Tons: 0.874

Additional Info:

Year: 2009
Shipment Date: 20090916
Creation Date: 4/12/2010 18:30:17
Receipt Date: 20090928
Manifest ID: 005060639JJK
Gen EPA ID: CAC002645935
Trans EPA ID: CAR000179747
Trans Name: INGENIUM
Trans 2 EPA ID: NJD986607380
Trans 2 Name: MAUMEE EXPRESS INC
TSD EPA ID: ARD981057870
Trans Name: RINECO
TSD EPA ID: Not reported
TSD EPA Name: Not reported
Waste Code: 343
RCRA Code: D001
Meth Code: H061
Quantity Tons: 0.11
Waste Quantity: 220
Quantity Unit: P
Additional Code 1: Not reported
Additional Code 2: Not reported
Additional Code 3: Not reported
Additional Code 4: Not reported
Additional Code 5: Not reported

Year: 2009
Shipment Date: 20090916
Creation Date: 4/12/2010 18:30:17
Receipt Date: 20090928
Manifest ID: 005060639JJK
Gen EPA ID: CAC002645935
Trans EPA ID: CAR000179747
Trans Name: INGENIUM
Trans 2 EPA ID: NJD986607380
Trans 2 Name: MAUMEE EXPRESS INC
TSD EPA ID: ARD981057870
Trans Name: RINECO
TSD EPA ID: Not reported
TSD EPA Name: Not reported
Waste Code: 343
RCRA Code: D035
Meth Code: H061
Quantity Tons: 0.03
Waste Quantity: 60

Map ID
Direction
Distance
Elevation

MAP FINDINGS

Site

Database(s)

EDR ID Number
EPA ID Number

HUNTER INDUSTRIES CORP (Continued)

S112980180

Quantity Unit:	P
Additional Code 1:	D001
Additional Code 2:	Not reported
Additional Code 3:	Not reported
Additional Code 4:	Not reported
Additional Code 5:	Not reported
Year:	2009
Shipment Date:	20090916
Creation Date:	4/12/2010 18:30:17
Receipt Date:	20090928
Manifest ID:	005060639JJK
Gen EPA ID:	CAC002645935
Trans EPA ID:	CAR000179747
Trans Name:	INGENIUM
Trans 2 EPA ID:	NJD986607380
Trans 2 Name:	MAUMEE EXPRESS INC
TSDf EPA ID:	ARD981057870
Trans Name:	RINECO
TSDf Alt EPA ID:	Not reported
TSDf Alt Name:	Not reported
Waste Code:	221
RCRA Code:	Not reported
Meth Code:	H061
Quantity Tons:	0.874
Waste Quantity:	230
Quantity Unit:	G
Additional Code 1:	Not reported
Additional Code 2:	Not reported
Additional Code 3:	Not reported
Additional Code 4:	Not reported
Additional Code 5:	Not reported
Year:	2009
Shipment Date:	20090916
Creation Date:	4/12/2010 18:30:17
Receipt Date:	20090928
Manifest ID:	005060639JJK
Gen EPA ID:	CAC002645935
Trans EPA ID:	CAR000179747
Trans Name:	INGENIUM
Trans 2 EPA ID:	NJD986607380
Trans 2 Name:	MAUMEE EXPRESS INC
TSDf EPA ID:	ARD981057870
Trans Name:	RINECO
TSDf Alt EPA ID:	Not reported
TSDf Alt Name:	Not reported
Waste Code:	223
RCRA Code:	Not reported
Meth Code:	H061
Quantity Tons:	0.3
Waste Quantity:	600
Quantity Unit:	P
Additional Code 1:	Not reported
Additional Code 2:	Not reported
Additional Code 3:	Not reported
Additional Code 4:	Not reported

Map ID
Direction
Distance
Elevation

MAP FINDINGS

Site

Database(s)

EDR ID Number
EPA ID Number

HUNTER INDUSTRIES CORP (Continued)

S112980180

Additional Code 5: Not reported
Year: 2009
Shipment Date: 20090916
Creation Date: 11/25/2009 18:30:08
Receipt Date: 20090923
Manifest ID: 005060640JJK
Gen EPA ID: CAC002645935
Trans EPA ID: CAR000179747
Trans Name: INGENIUM
Trans 2 EPA ID: Not reported
Trans 2 Name: Not reported
TSDf EPA ID: CAD982444481
Trans Name: FILTER RECYCLING SERVICES INC
TSDf Alt EPA ID: Not reported
TSDf Alt Name: Not reported
Waste Code: 352
RCRA Code: Not reported
Meth Code: H141
Quantity Tons: 0.05
Waste Quantity: 100
Quantity Unit: P
Additional Code 1: Not reported
Additional Code 2: Not reported
Additional Code 3: Not reported
Additional Code 4: Not reported
Additional Code 5: Not reported

E11

Target Property 28076 DIAZ ROAD
TEMECULA, CA 92572

CHMIRS S109038049
N/A

Site 1 of 3 in cluster E

Actual:
1003 ft.

Focus Map:
5

CHMIRS:
Name: Not reported
Address: 28076 DIAZ ROAD
City,State,Zip: TEMECULA, CA 92572-8300
OES Incident Number: 6-6758
OES notification: 11/14/2006
OES Date: Not reported
OES Time: Not reported
Date Completed: Not reported
Property Use: Not reported
Agency Id Number: Not reported
Agency Incident Number: Not reported
Time Notified: Not reported
Time Completed: Not reported
Surrounding Area: Not reported
Estimated Temperature: Not reported
Property Management: Not reported
More Than Two Substances Involved?: Not reported
Resp Agncy Personel # Of Decontaminated: Not reported
Responding Agency Personel # Of Injuries: Not reported
Responding Agency Personel # Of Fatalities: Not reported
Others Number Of Decontaminated: Not reported
Others Number Of Injuries: Not reported

Map ID
Direction
Distance
Elevation

MAP FINDINGS

Site

Database(s)

EDR ID Number
EPA ID Number

(Continued)

S109038049

Others Number Of Fatalities:	Not reported
Vehicle Make/year:	Not reported
Vehicle License Number:	Not reported
Vehicle State:	Not reported
Vehicle Id Number:	Not reported
CA DOT PUC/ICC Number:	Not reported
Company Name:	Not reported
Reporting Officer Name/ID:	Not reported
Report Date:	Not reported
Facility Telephone:	Not reported
Waterway Involved:	Not reported
Waterway:	Murrieta Creek
Spill Site:	Not reported
Cleanup By:	Reporting Party
Containment:	Not reported
What Happened:	Not reported
Type:	Not reported
Measure:	Not reported
Other:	Not reported
Date/Time:	Not reported
Year:	2006
Agency:	Eastern Municipal Water District
Incident Date:	11/14/2006 12:00:00 AM
Admin Agency:	Riverside County Environmental Health
Amount:	Not reported
Contained:	No
Site Type:	Industrial Plant
E Date:	Not reported
Substance:	Sewage
Gallons:	1000
Unknown:	0
Substance #2:	Not reported
Substance #3:	Not reported
Evacuations:	0
Number of Injuries:	0
Number of Fatalities:	0
#1 Pipeline:	Not reported
#2 Pipeline:	Not reported
#3 Pipeline:	Not reported
#1 Vessel >= 300 Tons:	Not reported
#2 Vessel >= 300 Tons:	Not reported
#3 Vessel >= 300 Tons:	Not reported
Evacs:	Not reported
Injuries:	Not reported
Fatals:	Not reported
Comments:	Not reported
Description:	Released due to broken forced main. Releasing into Murrieta Creek.

Map ID
Direction
Distance
Elevation

MAP FINDINGS

Site

Database(s)

EDR ID Number
EPA ID Number

E12 **EMWD DIAZ LIFT STATION**
Target **28076 DIAZ RD**
Property **TEMECULA, CA 92589**

FINDS **1023282965**
 N/A

Site 2 of 3 in cluster E

Actual:
1003 ft.

FINDS:

Focus Map:
5

Registry ID: 110065737322

Environmental Interest/Information System
STATE MASTER

[Click this hyperlink](#) while viewing on your computer to access
additional FINDS: detail in the EDR Site Report.

E13 **EASTERN MUNICIPAL WATER DISTRICT**
Target **28076 DIAZ RD DIAZ LIFT**
Property **TEMECULA, CA 92590**

EMI **1005775198**
CERS **N/A**

Site 3 of 3 in cluster E

Actual:
1003 ft.

EMI:

Focus Map:
5

Name: EASTERN MUNICIPAL WATER DISTRI
Address: 28076 DIAZ RD DIAZ LIFT
City,State,Zip: TEMECULA, CA 92590
Year: 1996
County Code: 33
Air Basin: SC
Facility ID: 70293
Air District Name: SC
SIC Code: 4941
Air District Name: SOUTH COAST AQMD
Community Health Air Pollution Info System: Not reported
Consolidated Emission Reporting Rule: Not reported
Total Organic Hydrocarbon Gases Tons/Yr: 1
Reactive Organic Gases Tons/Yr: 0
Carbon Monoxide Emissions Tons/Yr: 1
NOX - Oxides of Nitrogen Tons/Yr: 0
SOX - Oxides of Sulphur Tons/Yr: 0
Particulate Matter Tons/Yr: 0
Part. Matter 10 Micrometers and Smlr Tons/Yr:0

Name: EASTERN MUNICIPAL WATER DISTRICT
Address: 28076 DIAZ RD DIAZ LIFT
City,State,Zip: TEMECULA, CA 92590
Year: 2002
County Code: 33
Air Basin: SC
Facility ID: 70293
Air District Name: SC
SIC Code: 4952
Air District Name: SOUTH COAST AQMD
Community Health Air Pollution Info System: Not reported
Consolidated Emission Reporting Rule: Not reported
Total Organic Hydrocarbon Gases Tons/Yr: 1
Reactive Organic Gases Tons/Yr: 0
Carbon Monoxide Emissions Tons/Yr: 0
NOX - Oxides of Nitrogen Tons/Yr: 0
SOX - Oxides of Sulphur Tons/Yr: 0

Map ID
Direction
Distance
Elevation

MAP FINDINGS

Site

Database(s)

EDR ID Number
EPA ID Number

EASTERN MUNICIPAL WATER DISTRICT (Continued)

1005775198

Particulate Matter Tons/Yr: 0
Part. Matter 10 Micrometers and Smlr Tons/Yr:0

Name: EASTERN MUNICIPAL WATER DISTRICT
Address: 28076 DIAZ RD DIAZ LIFT
City,State,Zip: TEMECULA, CA 92590
Year: 2003
County Code: 33
Air Basin: SC
Facility ID: 70293
Air District Name: SC
SIC Code: 4952
Air District Name: SOUTH COAST AQMD
Community Health Air Pollution Info System: Not reported
Consolidated Emission Reporting Rule: Not reported
Total Organic Hydrocarbon Gases Tons/Yr: 1
Reactive Organic Gases Tons/Yr: 0
Carbon Monoxide Emissions Tons/Yr: 0
NOX - Oxides of Nitrogen Tons/Yr: 0
SOX - Oxides of Sulphur Tons/Yr: 0
Particulate Matter Tons/Yr: 0
Part. Matter 10 Micrometers and Smlr Tons/Yr:0

Name: EASTERN MUNICIPAL WATER DISTRICT
Address: 28076 DIAZ RD DIAZ LIFT
City,State,Zip: TEMECULA, CA 92590
Year: 2004
County Code: 33
Air Basin: SC
Facility ID: 70293
Air District Name: SC
SIC Code: 4952
Air District Name: SOUTH COAST AQMD
Community Health Air Pollution Info System: Not reported
Consolidated Emission Reporting Rule: Not reported
Total Organic Hydrocarbon Gases Tons/Yr: 0.926
Reactive Organic Gases Tons/Yr: 0.08
Carbon Monoxide Emissions Tons/Yr: 0.337
NOX - Oxides of Nitrogen Tons/Yr: 0.0843
SOX - Oxides of Sulphur Tons/Yr: 0.00156
Particulate Matter Tons/Yr: 0
Part. Matter 10 Micrometers and Smlr Tons/Yr:0

Name: EASTERN MUNICIPAL WATER DISTRICT
Address: 28076 DIAZ RD DIAZ LIFT
City,State,Zip: TEMECULA, CA 92590
Year: 2005
County Code: 33
Air Basin: SC
Facility ID: 70293
Air District Name: SC
SIC Code: 4952
Air District Name: SOUTH COAST AQMD
Community Health Air Pollution Info System: Not reported
Consolidated Emission Reporting Rule: Not reported
Total Organic Hydrocarbon Gases Tons/Yr: .08566
Reactive Organic Gases Tons/Yr: .008246692

Map ID
Direction
Distance
Elevation

MAP FINDINGS

Site

Database(s)

EDR ID Number
EPA ID Number

EASTERN MUNICIPAL WATER DISTRICT (Continued)

1005775198

Carbon Monoxide Emissions Tons/Yr: .34153
NOX - Oxides of Nitrogen Tons/Yr: .09213
SOX - Oxides of Sulphur Tons/Yr: .001675
Particulate Matter Tons/Yr: .0267
Part. Matter 10 Micrometers and Smlr Tons/Yr: .0265308

Name: EASTERN MUNICIPAL WATER DISTRICT
Address: 28076 DIAZ RD DIAZ LIFT
City,State,Zip: TEMECULA, CA 92590
Year: 2006
County Code: 33
Air Basin: SC
Facility ID: 70293
Air District Name: SC
SIC Code: 4952
Air District Name: SOUTH COAST AQMD
Community Health Air Pollution Info System: Not reported
Consolidated Emission Reporting Rule: Not reported
Total Organic Hydrocarbon Gases Tons/Yr: .9202323706318377474
Reactive Organic Gases Tons/Yr: .085
Carbon Monoxide Emissions Tons/Yr: .338
NOX - Oxides of Nitrogen Tons/Yr: .093
SOX - Oxides of Sulphur Tons/Yr: .002
Particulate Matter Tons/Yr: .027
Part. Matter 10 Micrometers and Smlr Tons/Yr: .026844

Name: EASTERN MUNICIPAL WATER DISTRICT
Address: 28076 DIAZ RD DIAZ LIFT
City,State,Zip: TEMECULA, CA 92590
Year: 2007
County Code: 33
Air Basin: SC
Facility ID: 70293
Air District Name: SC
SIC Code: 4952
Air District Name: SOUTH COAST AQMD
Community Health Air Pollution Info System: Not reported
Consolidated Emission Reporting Rule: Not reported
Total Organic Hydrocarbon Gases Tons/Yr: .9202323706318377474
Reactive Organic Gases Tons/Yr: .085
Carbon Monoxide Emissions Tons/Yr: .338
NOX - Oxides of Nitrogen Tons/Yr: .093
SOX - Oxides of Sulphur Tons/Yr: .002
Particulate Matter Tons/Yr: .027
Part. Matter 10 Micrometers and Smlr Tons/Yr: .026844

CERS:

Name: EMWD DIAZ LIFT STATION
Address: 28076 DIAZ RD
City,State,Zip: TEMECULA, CA 92589
Site ID: 114501
CERS ID: 10319803
CERS Description: Chemical Storage Facilities

Violations:

Site ID: 114501
Site Name: EMWD Diaz Lift Station

Map ID
Direction
Distance
Elevation

MAP FINDINGS

Site

Database(s)

EDR ID Number
EPA ID Number

EASTERN MUNICIPAL WATER DISTRICT (Continued)

1005775198

Violation Date: 09-06-2018
Citation: Un-Specified
Violation Description: Business Plan Program - Operations/Maintenance - General Local Ordinance
Violation Notes: Returned to compliance on 09/25/2018. OBSERVATION: Observed diesel generator without product label "Diesel". CORRECTIVE ACTION: Owner/operator shall ensure all hazardous materials containers are labeled with a product name. Submit photos to this department.
Violation Division: Riverside County Department of Env Health
Violation Program: HMRRP
Violation Source: CERS

Site ID: 114501
Site Name: EMWD Diaz Lift Station
Violation Date: 09-06-2018
Citation: Un-Specified
Violation Description: Business Plan Program - Operations/Maintenance - General Local Ordinance
Violation Notes: Returned to compliance on 09/25/2018. OBSERVATION: Observed fire extinguisher last certified 8/2017. CORRECTIVE ACTION: Owner/operator shall provide emergency equipment properly maintained. Fire extinguishers are required to be certified annually.
Violation Division: Riverside County Department of Env Health
Violation Program: HMRRP
Violation Source: CERS

Evaluation:
Eval General Type: Compliance Evaluation Inspection
Eval Date: 09-06-2018
Violations Found: Yes
Eval Type: Routine done by local agency
Eval Notes: Not reported
Eval Division: Riverside County Department of Env Health
Eval Program: HMRRP
Eval Source: CERS

Eval General Type: Compliance Evaluation Inspection
Eval Date: 04-23-2015
Violations Found: No
Eval Type: Routine done by local agency
Eval Notes: Not reported
Eval Division: Riverside County Department of Env Health
Eval Program: HMRRP
Eval Source: CERS

Affiliation:
Affiliation Type Desc: Document Preparer
Entity Name: Dotty Torres
Entity Title: Not reported
Affiliation Address: Not reported
Affiliation City: Not reported
Affiliation State: Not reported
Affiliation Country: Not reported
Affiliation Zip: Not reported
Affiliation Phone: Not reported

Map ID
Direction
Distance
Elevation

MAP FINDINGS

Site

Database(s)

EDR ID Number
EPA ID Number

EASTERN MUNICIPAL WATER DISTRICT (Continued)

1005775198

Affiliation Type Desc:	Environmental Contact
Entity Name:	DOUG EDWARDS
Entity Title:	Not reported
Affiliation Address:	PO Box 8300
Affiliation City:	Perris
Affiliation State:	CA
Affiliation Country:	Not reported
Affiliation Zip:	92572
Affiliation Phone:	Not reported
Affiliation Type Desc:	CUPA District
Entity Name:	Riverside Cnty Env Health
Entity Title:	Not reported
Affiliation Address:	4065 County Circle Drive, Room 104
Affiliation City:	Riverside
Affiliation State:	CA
Affiliation Country:	Not reported
Affiliation Zip:	92503
Affiliation Phone:	(951) 358-5055
Affiliation Type Desc:	Identification Signer
Entity Name:	Doug Edwards
Entity Title:	Environmental Services Manager
Affiliation Address:	Not reported
Affiliation City:	Not reported
Affiliation State:	Not reported
Affiliation Country:	Not reported
Affiliation Zip:	Not reported
Affiliation Phone:	Not reported
Affiliation Type Desc:	Parent Corporation
Entity Name:	Eastern Municipal Water District
Entity Title:	Not reported
Affiliation Address:	Not reported
Affiliation City:	Not reported
Affiliation State:	Not reported
Affiliation Country:	Not reported
Affiliation Zip:	Not reported
Affiliation Phone:	Not reported
Affiliation Type Desc:	Facility Mailing Address
Entity Name:	Mailing Address
Entity Title:	Not reported
Affiliation Address:	PO Box 8300
Affiliation City:	Perris
Affiliation State:	CA
Affiliation Country:	Not reported
Affiliation Zip:	92572-8300
Affiliation Phone:	Not reported
Affiliation Type Desc:	Legal Owner
Entity Name:	EMWD Safety-Risk Mgt
Entity Title:	Not reported
Affiliation Address:	PO Box 8300
Affiliation City:	Perris
Affiliation State:	CA
Affiliation Country:	United States

Map ID
 Direction
 Distance
 Elevation

MAP FINDINGS

Site

Database(s)

EDR ID Number
 EPA ID Number

EASTERN MUNICIPAL WATER DISTRICT (Continued)

1005775198

Affiliation Zip: 92572-8300
 Affiliation Phone: (909) 928-3777

Affiliation Type Desc: Property Owner
 Entity Name: Eastern Municipal Water District
 Entity Title: Not reported
 Affiliation Address: P.O. Box 8300
 Affiliation City: Perris
 Affiliation State: CA
 Affiliation Country: United States
 Affiliation Zip: 92572
 Affiliation Phone: (951) 928-3777

Affiliation Type Desc: Operator
 Entity Name: DOUG EDWARDS
 Entity Title: Not reported
 Affiliation Address: Not reported
 Affiliation City: Not reported
 Affiliation State: Not reported
 Affiliation Country: Not reported
 Affiliation Zip: Not reported
 Affiliation Phone: (951) 928-3777

**F14
 SSW
 < 1/8
 0.002 mi.
 9 ft.**

**RANCHO CALIF WATER RECLAMATIO
 27401 DIAZ RD
 TEMECULA, CA 92343
 Site 1 of 4 in cluster F**

**HIST UST U001575001
 N/A**

**Actual:
 1014 ft.
 Focus Map:
 5**

HIST UST:
 Name: RANCHO CALIF WATER RECLAMATIO
 Address: 27401 DIAZ RD
 City,State,Zip: TEMECULA, CA 92343
 File Number: 0001F62D
 URL: <http://geotracker.waterboards.ca.gov/ustpdfs/pdf/0001F62D.pdf>
 Region: STATE
 Facility ID: 00000030895
 Facility Type: Other
 Other Type: WATER RECLAMATION PL
 Contact Name: Not reported
 Telephone: 0000000000
 Owner Name: EASTERN MUNICIPAL WATER DISTRI
 Owner Address: 24550 SAN JACINTO STREET
 Owner City,St,Zip: HEMET, CA 92343
 Total Tanks: 0002

Tank Num: 001
 Container Num: 5802
 Year Installed: 1975
 Tank Capacity: 00000250
 Tank Used for: PRODUCT
 Type of Fuel: 2
 Container Construction Thickness: Not reported
 Leak Detection: None

Tank Num: 002
 Container Num: 5802 W

Map ID
Direction
Distance
Elevation

MAP FINDINGS

Site

Database(s)

EDR ID Number
EPA ID Number

RANCHO CALIF WATER RECLAMATIO (Continued)

U001575001

Year Installed: 1975
Tank Capacity: 00000250
Tank Used for: WASTE
Type of Fuel: WASTE OIL
Container Construction Thickness: Not reported
Leak Detection: None

[Click here for Geo Tracker PDF:](#)

F15
SSW
< 1/8
0.002 mi.
9 ft.

EMWD RANCHO CALIFORNIA WATER
27401 DIAZ RD
TEMECULA, CA 92343
Site 2 of 4 in cluster F

SWEEPS UST **S101590187**
CA FID UST **N/A**

Actual:
1014 ft.

Focus Map:
5

SWEEPS UST:
Name: EMWD RANCHO CALIFORNIA WATER/RECLAMATION PLANT
Address: 27401 DIAZ RD
City: TEMECULA
Status: Active
Comp Number: 30895
Number: 4
Board Of Equalization: 44-018137
Referral Date: 10-29-92
Action Date: 10-29-92
Created Date: 02-29-88
Owner Tank Id: 000108
SWRCB Tank Id: 33-000-030895-000001
Tank Status: A
Capacity: 250
Active Date: 10-29-92
Tank Use: PETROLEUM
STG: P
Content: MOTOR OIL
Number Of Tanks: 3

Name: EMWD RANCHO CALIFORNIA WATER/RECLAMATION PLANT
Address: 27401 DIAZ RD
City: TEMECULA
Status: Active
Comp Number: 30895
Number: 4
Board Of Equalization: 44-018137
Referral Date: 10-29-92
Action Date: 10-29-92
Created Date: 02-29-88
Owner Tank Id: 000108
SWRCB Tank Id: 33-000-030895-000002
Tank Status: A
Capacity: 250
Active Date: 10-29-92
Tank Use: OIL
STG: W
Content: WASTE OIL
Number Of Tanks: Not reported

Name: EMWD RANCHO CALIFORNIA WATER/RECLAMATION PLANT
Address: 27401 DIAZ RD

Map ID
Direction
Distance
Elevation

MAP FINDINGS

Site

Database(s)

EDR ID Number
EPA ID Number

EMWD RANCHO CALIFORNIA WATER (Continued)

S101590187

City: TEMECULA
Status: Active
Comp Number: 30895
Number: 4
Board Of Equalization: 44-018137
Referral Date: 10-29-92
Action Date: 10-29-92
Created Date: 02-29-88
Owner Tank Id: 000108
SWRCB Tank Id: 33-000-030895-000003
Tank Status: A
Capacity: 6000
Active Date: 10-29-92
Tank Use: M.V. FUEL
STG: P
Content: METHANOL
Number Of Tanks: Not reported

CA FID UST:

Facility ID: 33006599
Regulated By: UTNKA
Regulated ID: 00030895
Cortese Code: Not reported
SIC Code: Not reported
Facility Phone: Not reported
Mail To: Not reported
Mailing Address: 24550 SAN JACINTO
Mailing Address 2: Not reported
Mailing City,St,Zip: TEMECULA 92343
Contact: Not reported
Contact Phone: Not reported
DUNS Number: Not reported
NPDES Number: Not reported
EPA ID: Not reported
Comments: Not reported
Status: Active

G16
SW
< 1/8
0.005 mi.
26 ft.

MILGARD WINDOWS
26879 DIAZ RD
TEMECULA, CA 92590
Site 1 of 2 in cluster G

CERS HAZ WASTE S113100409
HAZNET N/A
CERS

Actual:
1024 ft.

Focus Map:
5

CERS HAZ WASTE:
Name: MILGARD WINDOWS
Address: 26879 DIAZ RD
City,State,Zip: TEMECULA, CA 92590
Site ID: 397594
CERS ID: 10321738
CERS Description: Hazardous Waste Generator

HAZNET:

Name: MILGARD WINDOWS & DOORS
Address: 26879 DIAZ RD
Address 2: Not reported
City,State,Zip: TEMECULA, CA 925903470
Year: 2006

Map ID
Direction
Distance
Elevation

MAP FINDINGS

Site

Database(s)

EDR ID Number
EPA ID Number

MILGARD WINDOWS (Continued)

S113100409

Gepaid:	CAL000191341
Contact:	TOBY HAMMETT
Telephone:	9513779347
Mailing Name:	Not reported
Mailing Address:	26879 DIAZ RD
Gen County:	33
Waste Category:	Off-specification, aged or surplus organics
TSD EPA ID:	TXD077603371
TSD County:	99
Disposal Method:	Storage, Bulking, And/Or Transfer Off Site--No Treatment/Reovery (H010-H129) Or (H131-H135)
Tons:	0.1
Additional Info:	
Year:	2006
Shipment Date:	20061211
Creation Date:	7/11/2007 18:30:05
Receipt Date:	20061218
Manifest ID:	001614386JJK
Gen EPA ID:	CAL000191341
Trans EPA ID:	TXR000050930
Trans Name:	SAFETY-KLEEN SYSTEMS INC
Trans 2 EPA ID:	OKD981588791
Trans 2 Name:	TRIAD TRANSPORT
TSD EPA ID:	TXD077603371
Trans Name:	SAFETY-KLEEN SYSTEMS INC 000618
TSD EPA ID:	Not reported
TSD Name:	Not reported
Waste Code:	331
RCRA Code:	D001
Meth Code:	H141
Quantity Tons:	0.05
Waste Quantity:	100
Quantity Unit:	P
Additional Code 1:	Not reported
Additional Code 2:	Not reported
Additional Code 3:	Not reported
Additional Code 4:	Not reported
Additional Code 5:	Not reported
Year:	
Year:	2006
Shipment Date:	20061005
Creation Date:	7/13/2007 18:30:12
Receipt Date:	20061013
Manifest ID:	000783718JJK
Gen EPA ID:	CAL000191341
Trans EPA ID:	TXR000050930
Trans Name:	SAFETY-KLEEN SYSTEMS INC
Trans 2 EPA ID:	OKD981588791
Trans 2 Name:	TRIAD
TSD EPA ID:	TXD077603371
Trans Name:	SAFETY-KLEEN SYSTEMS INC
TSD EPA ID:	Not reported
TSD Name:	Not reported
Waste Code:	331
RCRA Code:	D001
Meth Code:	H141
Quantity Tons:	0.05

Map ID
Direction
Distance
Elevation

MAP FINDINGS

Site

Database(s)

EDR ID Number
EPA ID Number

MILGARD WINDOWS (Continued)

S113100409

Waste Quantity:	100
Quantity Unit:	P
Additional Code 1:	Not reported
Additional Code 2:	Not reported
Additional Code 3:	Not reported
Additional Code 4:	Not reported
Additional Code 5:	Not reported
Name:	MILGARD WINDOWS & DOORS
Address:	26879 DIAZ RD
Address 2:	Not reported
City,State,Zip:	TEMECULA, CA 925903470
Year:	2007
Gepaid:	CAL000191341
Contact:	TOBY HAMMETT
Telephone:	9513779347
Mailing Name:	Not reported
Mailing Address:	26879 DIAZ RD
Gen County:	33
Waste Category:	Latex waste
TSD EPA ID:	CAD982444481
TSD County:	36
Disposal Method:	Other Recovery Of Reclamation For Reuse Including Acid Regeneration, Organics Recovery Ect
Tons:	0.1
Additional Info:	
Year:	2007
Shipment Date:	20071121
Creation Date:	3/6/2008 18:30:19
Receipt Date:	20071214
Manifest ID:	000379242GBF
Gen EPA ID:	CAL000191341
Trans EPA ID:	CAL000224539
Trans Name:	FRS ENVIRONMENTAL INC
Trans 2 EPA ID:	Not reported
Trans 2 Name:	Not reported
TSD EPA ID:	CAD982444481
Trans Name:	FILTER RECYCLING SERVICES
TSD EPA ID:	Not reported
TSD EPA Name:	Not reported
Waste Code:	291
RCRA Code:	Not reported
Meth Code:	H039
Quantity Tons:	0.1
Waste Quantity:	200
Quantity Unit:	P
Additional Code 1:	Not reported
Additional Code 2:	Not reported
Additional Code 3:	Not reported
Additional Code 4:	Not reported
Additional Code 5:	Not reported
Year:	2007
Shipment Date:	20071001
Creation Date:	3/18/2008 18:30:12
Receipt Date:	20071011

Map ID
Direction
Distance
Elevation

MAP FINDINGS

Site

Database(s)

EDR ID Number
EPA ID Number

MILGARD WINDOWS (Continued)

S113100409

Manifest ID: 000601809SKS
Gen EPA ID: CAL000191341
Trans EPA ID: TXR000050930
Trans Name: SAFETY-KLEEN SYSTEMS INC
Trans 2 EPA ID: OKD981588791
Trans 2 Name: TRIAD TRANSPORT INC
TSDf EPA ID: TXD077603371
Trans Name: SAFETY-KLEEN SYSTEMS INC
TSDf Alt EPA ID: Not reported
TSDf Alt Name: Not reported
Waste Code: Not reported
RCRA Code: Not reported
Meth Code: H141
Quantity Tons: Not reported
Waste Quantity: 200
Quantity Unit: Not reported
Additional Code 1: Not reported
Additional Code 2: Not reported
Additional Code 3: Not reported
Additional Code 4: Not reported
Additional Code 5: Not reported

Year: 2007
Shipment Date: 20070830
Creation Date: 3/4/2008 18:30:55
Receipt Date: 20070911
Manifest ID: 000601810SKS
Gen EPA ID: CAL000191341
Trans EPA ID: TXR000050930
Trans Name: SAFETY-KLEEN SYSTEMS INC
Trans 2 EPA ID: OKD981588791
Trans 2 Name: TRIAD
TSDf EPA ID: NVT330010000
Trans Name: US ECOLOGY NEVADA
TSDf Alt EPA ID: Not reported
TSDf Alt Name: Not reported
Waste Code: Not reported
RCRA Code: Not reported
Meth Code: H132
Quantity Tons: 0.375
Waste Quantity: 750
Quantity Unit: P
Additional Code 1: Not reported
Additional Code 2: Not reported
Additional Code 3: Not reported
Additional Code 4: Not reported
Additional Code 5: Not reported

Year: 2007
Shipment Date: 20070910
Creation Date: 3/4/2008 18:31:02
Receipt Date: 20070919
Manifest ID: 000602533SKS
Gen EPA ID: CAL000191341
Trans EPA ID: TXR000050930
Trans Name: SAFETY-KLEEN SYSTEMS INC
Trans 2 EPA ID: OKD981588791

Map ID
Direction
Distance
Elevation

MAP FINDINGS

Site

Database(s)

EDR ID Number
EPA ID Number

MILGARD WINDOWS (Continued)

S113100409

Trans 2 Name: TRIAD TRANSPORT INC
TSDf EPA ID: TXD077603371
Trans Name: SAFETY-KLEEN SYSTEMS INC
TSDf Alt EPA ID: Not reported
TSDf Alt Name: Not reported
Waste Code: 352
RCRA Code: F005
Meth Code: H061
Quantity Tons: 0.075
Waste Quantity: 150
Quantity Unit: P
Additional Code 1: F003
Additional Code 2: D035
Additional Code 3: D001
Additional Code 4: Not reported
Additional Code 5: Not reported

Year: 2007
Shipment Date: 20070116
Creation Date: 10/8/2007 18:30:17
Receipt Date: 20070129
Manifest ID: 000194163SKS
Gen EPA ID: CAL000191341
Trans EPA ID: TXR000050930
Trans Name: SAFETY-KLEEN SYSTEMS INC
Trans 2 EPA ID: OKD981588791
Trans 2 Name: TRIAD TRANSPORT INC
TSDf EPA ID: TXD077603371
Trans Name: SAFETY-KLEEN SYSTEMS INC
TSDf Alt EPA ID: Not reported
TSDf Alt Name: Not reported
Waste Code: Not reported
RCRA Code: Not reported
Meth Code: H141
Quantity Tons: 0.05
Waste Quantity: 100
Quantity Unit: P
Additional Code 1: Not reported
Additional Code 2: Not reported
Additional Code 3: Not reported
Additional Code 4: Not reported
Additional Code 5: Not reported

Year: 2007
Shipment Date: 20070116
Creation Date: 10/8/2007 18:30:17
Receipt Date: 20070129
Manifest ID: 000194163SKS
Gen EPA ID: CAL000191341
Trans EPA ID: TXR000050930
Trans Name: SAFETY-KLEEN SYSTEMS INC
Trans 2 EPA ID: OKD981588791
Trans 2 Name: TRIAD TRANSPORT INC
TSDf EPA ID: TXD077603371
Trans Name: SAFETY-KLEEN SYSTEMS INC
TSDf Alt EPA ID: Not reported
TSDf Alt Name: Not reported

Map ID
Direction
Distance
Elevation

MAP FINDINGS

Site

Database(s)

EDR ID Number
EPA ID Number

MILGARD WINDOWS (Continued)

S113100409

Waste Code:	Not reported
RCRA Code:	Not reported
Meth Code:	H061
Quantity Tons:	0.1
Waste Quantity:	200
Quantity Unit:	P
Additional Code 1:	Not reported
Additional Code 2:	Not reported
Additional Code 3:	Not reported
Additional Code 4:	Not reported
Additional Code 5:	Not reported
Year:	2007
Shipment Date:	20071001
Creation Date:	3/11/2008 18:30:23
Receipt Date:	20071011
Manifest ID:	000640546SKS
Gen EPA ID:	CAL000191341
Trans EPA ID:	TXR000050930
Trans Name:	SAFETY-KLEEN SYSTEMS INC
Trans 2 EPA ID:	OKD981588791
Trans 2 Name:	TRIAD TRANSPORT INC
TSD EPA ID:	NVT330010000
Trans Name:	US ECOLOGY NEVADA
TSD EPA ID:	Not reported
TSD Name:	Not reported
Waste Code:	121
RCRA Code:	D008
Meth Code:	H132
Quantity Tons:	0.1
Waste Quantity:	200
Quantity Unit:	P
Additional Code 1:	D007
Additional Code 2:	D006
Additional Code 3:	D002
Additional Code 4:	Not reported
Additional Code 5:	Not reported
Name:	MILGARD WINDOWS & DOORS
Address:	26879 DIAZ RD
Address 2:	Not reported
City,State,Zip:	TEMECULA, CA 925903470
Year:	2007
Gepaid:	CAL000191341
Contact:	TOBY HAMMETT
Telephone:	9513779347
Mailing Name:	Not reported
Mailing Address:	26879 DIAZ RD
Gen County:	33
Waste Category:	Other organic solids
TSD EPA ID:	TXD077603371
TSD County:	99
Disposal Method:	Fuel Blending Prior To Energy Recovery At Another Site
Tons:	0.075
Additional Info:	
Year:	2007

Map ID
Direction
Distance
Elevation

MAP FINDINGS

Site

Database(s)

EDR ID Number
EPA ID Number

MILGARD WINDOWS (Continued)

S113100409

Shipment Date: 20071121
Creation Date: 3/6/2008 18:30:19
Receipt Date: 20071214
Manifest ID: 000379242GBF
Gen EPA ID: CAL000191341
Trans EPA ID: CAL000224539
Trans Name: FRS ENVIRONMENTAL INC
Trans 2 EPA ID: Not reported
Trans 2 Name: Not reported
TSDf EPA ID: CAD982444481
Trans Name: FILTER RECYCLING SERVICES
TSDf Alt EPA ID: Not reported
TSDf Alt Name: Not reported
Waste Code: 291
RCRA Code: Not reported
Meth Code: H039
Quantity Tons: 0.1
Waste Quantity: 200
Quantity Unit: P
Additional Code 1: Not reported
Additional Code 2: Not reported
Additional Code 3: Not reported
Additional Code 4: Not reported
Additional Code 5: Not reported

Year: 2007
Shipment Date: 20071001
Creation Date: 3/18/2008 18:30:12
Receipt Date: 20071011
Manifest ID: 000601809SKS
Gen EPA ID: CAL000191341
Trans EPA ID: TXR000050930
Trans Name: SAFETY-KLEEN SYSTEMS INC
Trans 2 EPA ID: OKD981588791
Trans 2 Name: TRIAD TRANSPORT INC
TSDf EPA ID: TXD077603371
Trans Name: SAFETY-KLEEN SYSTEMS INC
TSDf Alt EPA ID: Not reported
TSDf Alt Name: Not reported
Waste Code: Not reported
RCRA Code: Not reported
Meth Code: H141
Quantity Tons: Not reported
Waste Quantity: 200
Quantity Unit: Not reported
Additional Code 1: Not reported
Additional Code 2: Not reported
Additional Code 3: Not reported
Additional Code 4: Not reported
Additional Code 5: Not reported

Year: 2007
Shipment Date: 20070830
Creation Date: 3/4/2008 18:30:55
Receipt Date: 20070911
Manifest ID: 000601810SKS
Gen EPA ID: CAL000191341

Map ID
Direction
Distance
Elevation

MAP FINDINGS

Site

Database(s)

EDR ID Number
EPA ID Number

MILGARD WINDOWS (Continued)

S113100409

Trans EPA ID:	TXR000050930
Trans Name:	SAFETY-KLEEN SYSTEMS INC
Trans 2 EPA ID:	OKD981588791
Trans 2 Name:	TRIAD
TSDf EPA ID:	NVT330010000
Trans Name:	US ECOLOGY NEVADA
TSDf Alt EPA ID:	Not reported
TSDf Alt Name:	Not reported
Waste Code:	Not reported
RCRA Code:	Not reported
Meth Code:	H132
Quantity Tons:	0.375
Waste Quantity:	750
Quantity Unit:	P
Additional Code 1:	Not reported
Additional Code 2:	Not reported
Additional Code 3:	Not reported
Additional Code 4:	Not reported
Additional Code 5:	Not reported
Year:	2007
Shipment Date:	20070910
Creation Date:	3/4/2008 18:31:02
Receipt Date:	20070919
Manifest ID:	000602533SKS
Gen EPA ID:	CAL000191341
Trans EPA ID:	TXR000050930
Trans Name:	SAFETY-KLEEN SYSTEMS INC
Trans 2 EPA ID:	OKD981588791
Trans 2 Name:	TRIAD TRANSPORT INC
TSDf EPA ID:	TXD077603371
Trans Name:	SAFETY-KLEEN SYSTEMS INC
TSDf Alt EPA ID:	Not reported
TSDf Alt Name:	Not reported
Waste Code:	352
RCRA Code:	F005
Meth Code:	H061
Quantity Tons:	0.075
Waste Quantity:	150
Quantity Unit:	P
Additional Code 1:	F003
Additional Code 2:	D035
Additional Code 3:	D001
Additional Code 4:	Not reported
Additional Code 5:	Not reported
Year:	2007
Shipment Date:	20070116
Creation Date:	10/8/2007 18:30:17
Receipt Date:	20070129
Manifest ID:	000194163SKS
Gen EPA ID:	CAL000191341
Trans EPA ID:	TXR000050930
Trans Name:	SAFETY-KLEEN SYSTEMS INC
Trans 2 EPA ID:	OKD981588791
Trans 2 Name:	TRIAD TRANSPORT INC
TSDf EPA ID:	TXD077603371

Map ID
Direction
Distance
Elevation

MAP FINDINGS

Site

Database(s)

EDR ID Number
EPA ID Number

MILGARD WINDOWS (Continued)

S113100409

Trans Name: SAFETY-KLEEN SYSTEMS INC
TSDf Alt EPA ID: Not reported
TSDf Alt Name: Not reported
Waste Code: Not reported
RCRA Code: Not reported
Meth Code: H141
Quantity Tons: 0.05
Waste Quantity: 100
Quantity Unit: P
Additional Code 1: Not reported
Additional Code 2: Not reported
Additional Code 3: Not reported
Additional Code 4: Not reported
Additional Code 5: Not reported

Year: 2007
Shipment Date: 20070116
Creation Date: 10/8/2007 18:30:17
Receipt Date: 20070129
Manifest ID: 000194163SKS
Gen EPA ID: CAL000191341
Trans EPA ID: TXR000050930
Trans Name: SAFETY-KLEEN SYSTEMS INC
Trans 2 EPA ID: OKD981588791
Trans 2 Name: TRIAD TRANSPORT INC
TSDf EPA ID: TXD077603371
Trans Name: SAFETY-KLEEN SYSTEMS INC
TSDf Alt EPA ID: Not reported
TSDf Alt Name: Not reported
Waste Code: Not reported
RCRA Code: Not reported
Meth Code: H061
Quantity Tons: 0.1
Waste Quantity: 200
Quantity Unit: P
Additional Code 1: Not reported
Additional Code 2: Not reported
Additional Code 3: Not reported
Additional Code 4: Not reported
Additional Code 5: Not reported

Year: 2007
Shipment Date: 20071001
Creation Date: 3/11/2008 18:30:23
Receipt Date: 20071011
Manifest ID: 000640546SKS
Gen EPA ID: CAL000191341
Trans EPA ID: TXR000050930
Trans Name: SAFETY-KLEEN SYSTEMS INC
Trans 2 EPA ID: OKD981588791
Trans 2 Name: TRIAD TRANSPORT INC
TSDf EPA ID: NVT330010000
Trans Name: US ECOLOGY NEVADA
TSDf Alt EPA ID: Not reported
TSDf Alt Name: Not reported
Waste Code: 121
RCRA Code: D008

Map ID
Direction
Distance
Elevation

MAP FINDINGS

Site

Database(s)

EDR ID Number
EPA ID Number

MILGARD WINDOWS (Continued)

S113100409

Meth Code: H132
Quantity Tons: 0.1
Waste Quantity: 200
Quantity Unit: P
Additional Code 1: D007
Additional Code 2: D006
Additional Code 3: D002
Additional Code 4: Not reported
Additional Code 5: Not reported

Name: MILGARD WINDOWS & DOORS
Address: 26879 DIAZ RD
Address 2: Not reported
City,State,Zip: TEMECULA, CA 925903470
Year: 2007
Gepaid: CAL000191341
Contact: TOBY HAMMETT
Telephone: 9513779347
Mailing Name: Not reported
Mailing Address: 26879 DIAZ RD
Gen County: 33
Waste Category: Not reported
TSD EPA ID: TXD077603371
TSD County: 99
Disposal Method: Storage, Bulking, And/Or Transfer Off Site--No Treatment/Reovery (H010-H129) Or (H131-H135)
Tons: 0.05

Additional Info:

Year: 2007
Shipment Date: 20071121
Creation Date: 3/6/2008 18:30:19
Receipt Date: 20071214
Manifest ID: 000379242GBF
Gen EPA ID: CAL000191341
Trans EPA ID: CAL000224539
Trans Name: FRS ENVIRONMENTAL INC
Trans 2 EPA ID: Not reported
Trans 2 Name: Not reported
TSD EPA ID: CAD982444481
Trans Name: FILTER RECYCLING SERVICES
TSD EPA ID: Not reported
TSD EPA Alt Name: Not reported
Waste Code: 291
RCRA Code: Not reported
Meth Code: H039
Quantity Tons: 0.1
Waste Quantity: 200
Quantity Unit: P
Additional Code 1: Not reported
Additional Code 2: Not reported
Additional Code 3: Not reported
Additional Code 4: Not reported
Additional Code 5: Not reported
Year: 2007
Shipment Date: 20071001

Map ID
Direction
Distance
Elevation

MAP FINDINGS

Site

Database(s)

EDR ID Number
EPA ID Number

MILGARD WINDOWS (Continued)

S113100409

Creation Date: 3/18/2008 18:30:12
Receipt Date: 20071011
Manifest ID: 000601809SKS
Gen EPA ID: CAL000191341
Trans EPA ID: TXR000050930
Trans Name: SAFETY-KLEEN SYSTEMS INC
Trans 2 EPA ID: OKD981588791
Trans 2 Name: TRIAD TRANSPORT INC
TSDf EPA ID: TXD077603371
Trans Name: SAFETY-KLEEN SYSTEMS INC
TSDf Alt EPA ID: Not reported
TSDf Alt Name: Not reported
Waste Code: Not reported
RCRA Code: Not reported
Meth Code: H141
Quantity Tons: Not reported
Waste Quantity: 200
Quantity Unit: Not reported
Additional Code 1: Not reported
Additional Code 2: Not reported
Additional Code 3: Not reported
Additional Code 4: Not reported
Additional Code 5: Not reported

Year: 2007
Shipment Date: 20070830
Creation Date: 3/4/2008 18:30:55
Receipt Date: 20070911
Manifest ID: 000601810SKS
Gen EPA ID: CAL000191341
Trans EPA ID: TXR000050930
Trans Name: SAFETY-KLEEN SYSTEMS INC
Trans 2 EPA ID: OKD981588791
Trans 2 Name: TRIAD
TSDf EPA ID: NVT330010000
Trans Name: US ECOLOGY NEVADA
TSDf Alt EPA ID: Not reported
TSDf Alt Name: Not reported
Waste Code: Not reported
RCRA Code: Not reported
Meth Code: H132
Quantity Tons: 0.375
Waste Quantity: 750
Quantity Unit: P
Additional Code 1: Not reported
Additional Code 2: Not reported
Additional Code 3: Not reported
Additional Code 4: Not reported
Additional Code 5: Not reported

Year: 2007
Shipment Date: 20070910
Creation Date: 3/4/2008 18:31:02
Receipt Date: 20070919
Manifest ID: 000602533SKS
Gen EPA ID: CAL000191341
Trans EPA ID: TXR000050930

Map ID
Direction
Distance
Elevation

MAP FINDINGS

Site

Database(s)

EDR ID Number
EPA ID Number

MILGARD WINDOWS (Continued)

S113100409

Trans Name: SAFETY-KLEEN SYSTEMS INC
Trans 2 EPA ID: OKD981588791
Trans 2 Name: TRIAD TRANSPORT INC
TSDf EPA ID: TXD077603371
Trans Name: SAFETY-KLEEN SYSTEMS INC
TSDf Alt EPA ID: Not reported
TSDf Alt Name: Not reported
Waste Code: 352
RCRA Code: F005
Meth Code: H061
Quantity Tons: 0.075
Waste Quantity: 150
Quantity Unit: P
Additional Code 1: F003
Additional Code 2: D035
Additional Code 3: D001
Additional Code 4: Not reported
Additional Code 5: Not reported

Year: 2007
Shipment Date: 20070116
Creation Date: 10/8/2007 18:30:17
Receipt Date: 20070129
Manifest ID: 000194163SKS
Gen EPA ID: CAL000191341
Trans EPA ID: TXR000050930
Trans Name: SAFETY-KLEEN SYSTEMS INC
Trans 2 EPA ID: OKD981588791
Trans 2 Name: TRIAD TRANSPORT INC
TSDf EPA ID: TXD077603371
Trans Name: SAFETY-KLEEN SYSTEMS INC
TSDf Alt EPA ID: Not reported
TSDf Alt Name: Not reported
Waste Code: Not reported
RCRA Code: Not reported
Meth Code: H141
Quantity Tons: 0.05
Waste Quantity: 100
Quantity Unit: P
Additional Code 1: Not reported
Additional Code 2: Not reported
Additional Code 3: Not reported
Additional Code 4: Not reported
Additional Code 5: Not reported

Year: 2007
Shipment Date: 20070116
Creation Date: 10/8/2007 18:30:17
Receipt Date: 20070129
Manifest ID: 000194163SKS
Gen EPA ID: CAL000191341
Trans EPA ID: TXR000050930
Trans Name: SAFETY-KLEEN SYSTEMS INC
Trans 2 EPA ID: OKD981588791
Trans 2 Name: TRIAD TRANSPORT INC
TSDf EPA ID: TXD077603371
Trans Name: SAFETY-KLEEN SYSTEMS INC

Map ID
Direction
Distance
Elevation

MAP FINDINGS

Site

Database(s)

EDR ID Number
EPA ID Number

MILGARD WINDOWS (Continued)

S113100409

TSDf Alt EPA ID:	Not reported
TSDf Alt Name:	Not reported
Waste Code:	Not reported
RCRA Code:	Not reported
Meth Code:	H061
Quantity Tons:	0.1
Waste Quantity:	200
Quantity Unit:	P
Additional Code 1:	Not reported
Additional Code 2:	Not reported
Additional Code 3:	Not reported
Additional Code 4:	Not reported
Additional Code 5:	Not reported
Year:	2007
Shipment Date:	20071001
Creation Date:	3/11/2008 18:30:23
Receipt Date:	20071011
Manifest ID:	000640546SKS
Gen EPA ID:	CAL000191341
Trans EPA ID:	TXR000050930
Trans Name:	SAFETY-KLEEN SYSTEMS INC
Trans 2 EPA ID:	OKD981588791
Trans 2 Name:	TRIAD TRANSPORT INC
TSDf EPA ID:	NVT330010000
Trans Name:	US ECOLOGY NEVADA
TSDf Alt EPA ID:	Not reported
TSDf Alt Name:	Not reported
Waste Code:	121
RCRA Code:	D008
Meth Code:	H132
Quantity Tons:	0.1
Waste Quantity:	200
Quantity Unit:	P
Additional Code 1:	D007
Additional Code 2:	D006
Additional Code 3:	D002
Additional Code 4:	Not reported
Additional Code 5:	Not reported
Name:	MILGARD WINDOWS & DOORS
Address:	26879 DIAZ RD
Address 2:	Not reported
City,State,Zip:	TEMECULA, CA 925903470
Year:	2007
Gepaid:	CAL000191341
Contact:	TOBY HAMMETT
Telephone:	9513779347
Mailing Name:	Not reported
Mailing Address:	26879 DIAZ RD
Gen County:	33
Waste Category:	Not reported
TSD EPA ID:	TXD077603371
TSD County:	99
Disposal Method:	Fuel Blending Prior To Energy Recovery At Another Site
Tons:	0.1

Map ID
Direction
Distance
Elevation

MAP FINDINGS

Site

Database(s)

EDR ID Number
EPA ID Number

MILGARD WINDOWS (Continued)

S113100409

Additional Info:

Year: 2007
Shipment Date: 20071121
Creation Date: 3/6/2008 18:30:19
Receipt Date: 20071214
Manifest ID: 000379242GBF
Gen EPA ID: CAL000191341
Trans EPA ID: CAL000224539
Trans Name: FRS ENVIRONMENTAL INC
Trans 2 EPA ID: Not reported
Trans 2 Name: Not reported
TSDf EPA ID: CAD982444481
Trans Name: FILTER RECYCLING SERVICES
TSDf Alt EPA ID: Not reported
TSDf Alt Name: Not reported
Waste Code: 291
RCRA Code: Not reported
Meth Code: H039
Quantity Tons: 0.1
Waste Quantity: 200
Quantity Unit: P
Additional Code 1: Not reported
Additional Code 2: Not reported
Additional Code 3: Not reported
Additional Code 4: Not reported
Additional Code 5: Not reported

Year: 2007
Shipment Date: 20071001
Creation Date: 3/18/2008 18:30:12
Receipt Date: 20071011
Manifest ID: 000601809SKS
Gen EPA ID: CAL000191341
Trans EPA ID: TXR000050930
Trans Name: SAFETY-KLEEN SYSTEMS INC
Trans 2 EPA ID: OKD981588791
Trans 2 Name: TRIAD TRANSPORT INC
TSDf EPA ID: TXD077603371
Trans Name: SAFETY-KLEEN SYSTEMS INC
TSDf Alt EPA ID: Not reported
TSDf Alt Name: Not reported
Waste Code: Not reported
RCRA Code: Not reported
Meth Code: H141
Quantity Tons: Not reported
Waste Quantity: 200
Quantity Unit: Not reported
Additional Code 1: Not reported
Additional Code 2: Not reported
Additional Code 3: Not reported
Additional Code 4: Not reported
Additional Code 5: Not reported

Year: 2007
Shipment Date: 20070830
Creation Date: 3/4/2008 18:30:55
Receipt Date: 20070911

Map ID
Direction
Distance
Elevation

MAP FINDINGS

Site

Database(s)

EDR ID Number
EPA ID Number

MILGARD WINDOWS (Continued)

S113100409

Manifest ID: 000601810SKS
Gen EPA ID: CAL000191341
Trans EPA ID: TXR000050930
Trans Name: SAFETY-KLEEN SYSTEMS INC
Trans 2 EPA ID: OKD981588791
Trans 2 Name: TRIAD
TSDf EPA ID: NVT330010000
Trans Name: US ECOLOGY NEVADA
TSDf Alt EPA ID: Not reported
TSDf Alt Name: Not reported
Waste Code: Not reported
RCRA Code: Not reported
Meth Code: H132
Quantity Tons: 0.375
Waste Quantity: 750
Quantity Unit: P
Additional Code 1: Not reported
Additional Code 2: Not reported
Additional Code 3: Not reported
Additional Code 4: Not reported
Additional Code 5: Not reported

Year: 2007
Shipment Date: 20070910
Creation Date: 3/4/2008 18:31:02
Receipt Date: 20070919
Manifest ID: 000602533SKS
Gen EPA ID: CAL000191341
Trans EPA ID: TXR000050930
Trans Name: SAFETY-KLEEN SYSTEMS INC
Trans 2 EPA ID: OKD981588791
Trans 2 Name: TRIAD TRANSPORT INC
TSDf EPA ID: TXD077603371
Trans Name: SAFETY-KLEEN SYSTEMS INC
TSDf Alt EPA ID: Not reported
TSDf Alt Name: Not reported
Waste Code: 352
RCRA Code: F005
Meth Code: H061
Quantity Tons: 0.075
Waste Quantity: 150
Quantity Unit: P
Additional Code 1: F003
Additional Code 2: D035
Additional Code 3: D001
Additional Code 4: Not reported
Additional Code 5: Not reported

Year: 2007
Shipment Date: 20070116
Creation Date: 10/8/2007 18:30:17
Receipt Date: 20070129
Manifest ID: 000194163SKS
Gen EPA ID: CAL000191341
Trans EPA ID: TXR000050930
Trans Name: SAFETY-KLEEN SYSTEMS INC
Trans 2 EPA ID: OKD981588791

Map ID
Direction
Distance
Elevation

MAP FINDINGS

Site

Database(s)

EDR ID Number
EPA ID Number

MILGARD WINDOWS (Continued)

S113100409

Trans 2 Name: TRIAD TRANSPORT INC
TSDf EPA ID: TXD077603371
Trans Name: SAFETY-KLEEN SYSTEMS INC
TSDf Alt EPA ID: Not reported
TSDf Alt Name: Not reported
Waste Code: Not reported
RCRA Code: Not reported
Meth Code: H141
Quantity Tons: 0.05
Waste Quantity: 100
Quantity Unit: P
Additional Code 1: Not reported
Additional Code 2: Not reported
Additional Code 3: Not reported
Additional Code 4: Not reported
Additional Code 5: Not reported

Year: 2007
Shipment Date: 20070116
Creation Date: 10/8/2007 18:30:17
Receipt Date: 20070129
Manifest ID: 000194163SKS
Gen EPA ID: CAL000191341
Trans EPA ID: TXR000050930
Trans Name: SAFETY-KLEEN SYSTEMS INC
Trans 2 EPA ID: OKD981588791
Trans 2 Name: TRIAD TRANSPORT INC
TSDf EPA ID: TXD077603371
Trans Name: SAFETY-KLEEN SYSTEMS INC
TSDf Alt EPA ID: Not reported
TSDf Alt Name: Not reported
Waste Code: Not reported
RCRA Code: Not reported
Meth Code: H061
Quantity Tons: 0.1
Waste Quantity: 200
Quantity Unit: P
Additional Code 1: Not reported
Additional Code 2: Not reported
Additional Code 3: Not reported
Additional Code 4: Not reported
Additional Code 5: Not reported

Year: 2007
Shipment Date: 20071001
Creation Date: 3/11/2008 18:30:23
Receipt Date: 20071011
Manifest ID: 000640546SKS
Gen EPA ID: CAL000191341
Trans EPA ID: TXR000050930
Trans Name: SAFETY-KLEEN SYSTEMS INC
Trans 2 EPA ID: OKD981588791
Trans 2 Name: TRIAD TRANSPORT INC
TSDf EPA ID: NVT330010000
Trans Name: US ECOLOGY NEVADA
TSDf Alt EPA ID: Not reported
TSDf Alt Name: Not reported

Map ID
Direction
Distance
Elevation

MAP FINDINGS

Site

Database(s)

EDR ID Number
EPA ID Number

MILGARD WINDOWS (Continued)

S113100409

Waste Code: 121
RCRA Code: D008
Meth Code: H132
Quantity Tons: 0.1
Waste Quantity: 200
Quantity Unit: P
Additional Code 1: D007
Additional Code 2: D006
Additional Code 3: D002
Additional Code 4: Not reported
Additional Code 5: Not reported

Name: MILGARD WINDOWS & DOORS
Address: 26879 DIAZ RD
Address 2: Not reported
City,State,Zip: TEMECULA, CA 925903470
Year: 2007
Gepaid: CAL000191341
Contact: TOBY HAMMETT
Telephone: 9513779347
Mailing Name: Not reported
Mailing Address: 26879 DIAZ RD
Gen County: 33
Waste Category: Alkaline solution (pH >= 12.5) with metals
TSD EPA ID: NVT330010000
TSD County: 99
Disposal Method: Landfill Or Surface Impoundment That Will Be Closed As Landfill(To Include On-Site Treatment And/Or Stabilization)
Tons: 0.1

Additional Info:

Year: 2007
Shipment Date: 20071121
Creation Date: 3/6/2008 18:30:19
Receipt Date: 20071214
Manifest ID: 000379242GBF
Gen EPA ID: CAL000191341
Trans EPA ID: CAL000224539
Trans Name: FRS ENVIRONMENTAL INC
Trans 2 EPA ID: Not reported
Trans 2 Name: Not reported
TSD EPA ID: CAD982444481
Trans Name: FILTER RECYCLING SERVICES
TSD EPA ID: Not reported
TSD Alt Name: Not reported
Waste Code: 291
RCRA Code: Not reported
Meth Code: H039
Quantity Tons: 0.1
Waste Quantity: 200
Quantity Unit: P
Additional Code 1: Not reported
Additional Code 2: Not reported
Additional Code 3: Not reported
Additional Code 4: Not reported
Additional Code 5: Not reported

Map ID
Direction
Distance
Elevation

MAP FINDINGS

Site

Database(s)

EDR ID Number
EPA ID Number

MILGARD WINDOWS (Continued)

S113100409

Year: 2007
Shipment Date: 20071001
Creation Date: 3/18/2008 18:30:12
Receipt Date: 20071011
Manifest ID: 000601809SKS
Gen EPA ID: CAL000191341
Trans EPA ID: TXR000050930
Trans Name: SAFETY-KLEEN SYSTEMS INC
Trans 2 EPA ID: OKD981588791
Trans 2 Name: TRIAD TRANSPORT INC
TSDf EPA ID: TXD077603371
Trans Name: SAFETY-KLEEN SYSTEMS INC
TSDf Alt EPA ID: Not reported
TSDf Alt Name: Not reported
Waste Code: Not reported
RCRA Code: Not reported
Meth Code: H141
Quantity Tons: Not reported
Waste Quantity: 200
Quantity Unit: Not reported
Additional Code 1: Not reported
Additional Code 2: Not reported
Additional Code 3: Not reported
Additional Code 4: Not reported
Additional Code 5: Not reported

Year: 2007
Shipment Date: 20070830
Creation Date: 3/4/2008 18:30:55
Receipt Date: 20070911
Manifest ID: 000601810SKS
Gen EPA ID: CAL000191341
Trans EPA ID: TXR000050930
Trans Name: SAFETY-KLEEN SYSTEMS INC
Trans 2 EPA ID: OKD981588791
Trans 2 Name: TRIAD
TSDf EPA ID: NVT330010000
Trans Name: US ECOLOGY NEVADA
TSDf Alt EPA ID: Not reported
TSDf Alt Name: Not reported
Waste Code: Not reported
RCRA Code: Not reported
Meth Code: H132
Quantity Tons: 0.375
Waste Quantity: 750
Quantity Unit: P
Additional Code 1: Not reported
Additional Code 2: Not reported
Additional Code 3: Not reported
Additional Code 4: Not reported
Additional Code 5: Not reported

Year: 2007
Shipment Date: 20070910
Creation Date: 3/4/2008 18:31:02
Receipt Date: 20070919
Manifest ID: 000602533SKS

Map ID
Direction
Distance
Elevation

MAP FINDINGS

Site

Database(s)

EDR ID Number
EPA ID Number

MILGARD WINDOWS (Continued)

S113100409

Gen EPA ID: CAL000191341
Trans EPA ID: TXR000050930
Trans Name: SAFETY-KLEEN SYSTEMS INC
Trans 2 EPA ID: OKD981588791
Trans 2 Name: TRIAD TRANSPORT INC
TSDf EPA ID: TXD077603371
Trans Name: SAFETY-KLEEN SYSTEMS INC
TSDf Alt EPA ID: Not reported
TSDf Alt Name: Not reported
Waste Code: 352
RCRA Code: F005
Meth Code: H061
Quantity Tons: 0.075
Waste Quantity: 150
Quantity Unit: P
Additional Code 1: F003
Additional Code 2: D035
Additional Code 3: D001
Additional Code 4: Not reported
Additional Code 5: Not reported

Year: 2007
Shipment Date: 20070116
Creation Date: 10/8/2007 18:30:17
Receipt Date: 20070129
Manifest ID: 000194163SKS
Gen EPA ID: CAL000191341
Trans EPA ID: TXR000050930
Trans Name: SAFETY-KLEEN SYSTEMS INC
Trans 2 EPA ID: OKD981588791
Trans 2 Name: TRIAD TRANSPORT INC
TSDf EPA ID: TXD077603371
Trans Name: SAFETY-KLEEN SYSTEMS INC
TSDf Alt EPA ID: Not reported
TSDf Alt Name: Not reported
Waste Code: Not reported
RCRA Code: Not reported
Meth Code: H141
Quantity Tons: 0.05
Waste Quantity: 100
Quantity Unit: P
Additional Code 1: Not reported
Additional Code 2: Not reported
Additional Code 3: Not reported
Additional Code 4: Not reported
Additional Code 5: Not reported

Year: 2007
Shipment Date: 20070116
Creation Date: 10/8/2007 18:30:17
Receipt Date: 20070129
Manifest ID: 000194163SKS
Gen EPA ID: CAL000191341
Trans EPA ID: TXR000050930
Trans Name: SAFETY-KLEEN SYSTEMS INC
Trans 2 EPA ID: OKD981588791
Trans 2 Name: TRIAD TRANSPORT INC

Map ID
Direction
Distance
Elevation

MAP FINDINGS

Site

Database(s)

EDR ID Number
EPA ID Number

MILGARD WINDOWS (Continued)

S113100409

TSDF EPA ID: TXD077603371
Trans Name: SAFETY-KLEEN SYSTEMS INC
TSDF Alt EPA ID: Not reported
TSDF Alt Name: Not reported
Waste Code: Not reported
RCRA Code: Not reported
Meth Code: H061
Quantity Tons: 0.1
Waste Quantity: 200
Quantity Unit: P
Additional Code 1: Not reported
Additional Code 2: Not reported
Additional Code 3: Not reported
Additional Code 4: Not reported
Additional Code 5: Not reported

Year: 2007
Shipment Date: 20071001
Creation Date: 3/11/2008 18:30:23
Receipt Date: 20071011
Manifest ID: 000640546SKS
Gen EPA ID: CAL000191341
Trans EPA ID: TXR000050930
Trans Name: SAFETY-KLEEN SYSTEMS INC
Trans 2 EPA ID: OKD981588791
Trans 2 Name: TRIAD TRANSPORT INC
TSDF EPA ID: NVT330010000
Trans Name: US ECOLOGY NEVADA
TSDF Alt EPA ID: Not reported
TSDF Alt Name: Not reported
Waste Code: 121
RCRA Code: D008
Meth Code: H132
Quantity Tons: 0.1
Waste Quantity: 200
Quantity Unit: P
Additional Code 1: D007
Additional Code 2: D006
Additional Code 3: D002
Additional Code 4: Not reported
Additional Code 5: Not reported

Name: MILGARD WINDOWS & DOORS
Address: 26879 DIAZ RD
Address 2: Not reported
City,State,Zip: TEMECULA, CA 925903470
Year: 2007
Gepaid: CAL000191341
Contact: TOBY HAMMETT
Telephone: 9513779347
Mailing Name: Not reported
Mailing Address: 26879 DIAZ RD
Gen County: 33
Waste Category: Not reported
TSD EPA ID: NVT330010000
TSD County: 99

Map ID
Direction
Distance
Elevation

MAP FINDINGS

Site

Database(s)

EDR ID Number
EPA ID Number

MILGARD WINDOWS (Continued)

S113100409

Disposal Method: Landfill Or Surface Impoundment That Will Be Closed As Landfill(To Include On-Site Treatment And/Or Stabilization)

Tons: 0.375

Additional Info:

Year: 2007
Shipment Date: 20071121
Creation Date: 3/6/2008 18:30:19
Receipt Date: 20071214
Manifest ID: 000379242GBF
Gen EPA ID: CAL000191341
Trans EPA ID: CAL000224539
Trans Name: FRS ENVIRONMENTAL INC
Trans 2 EPA ID: Not reported
Trans 2 Name: Not reported
TSDf EPA ID: CAD982444481
Trans Name: FILTER RECYCLING SERVICES
TSDf Alt EPA ID: Not reported
TSDf Alt Name: Not reported
Waste Code: 291
RCRA Code: Not reported
Meth Code: H039
Quantity Tons: 0.1
Waste Quantity: 200
Quantity Unit: P
Additional Code 1: Not reported
Additional Code 2: Not reported
Additional Code 3: Not reported
Additional Code 4: Not reported
Additional Code 5: Not reported

Year: 2007
Shipment Date: 20071001
Creation Date: 3/18/2008 18:30:12
Receipt Date: 20071011
Manifest ID: 000601809SKS
Gen EPA ID: CAL000191341
Trans EPA ID: TXR000050930
Trans Name: SAFETY-KLEEN SYSTEMS INC
Trans 2 EPA ID: OKD981588791
Trans 2 Name: TRIAD TRANSPORT INC
TSDf EPA ID: TXD077603371
Trans Name: SAFETY-KLEEN SYSTEMS INC
TSDf Alt EPA ID: Not reported
TSDf Alt Name: Not reported
Waste Code: Not reported
RCRA Code: Not reported
Meth Code: H141
Quantity Tons: Not reported
Waste Quantity: 200
Quantity Unit: Not reported
Additional Code 1: Not reported
Additional Code 2: Not reported
Additional Code 3: Not reported
Additional Code 4: Not reported
Additional Code 5: Not reported

Year: 2007

Map ID
Direction
Distance
Elevation

MAP FINDINGS

Site

Database(s)

EDR ID Number
EPA ID Number

MILGARD WINDOWS (Continued)

S113100409

Shipment Date: 20070830
Creation Date: 3/4/2008 18:30:55
Receipt Date: 20070911
Manifest ID: 000601810SKS
Gen EPA ID: CAL000191341
Trans EPA ID: TXR000050930
Trans Name: SAFETY-KLEEN SYSTEMS INC
Trans 2 EPA ID: OKD981588791
Trans 2 Name: TRIAD
TSDf EPA ID: NVT330010000
Trans Name: US ECOLOGY NEVADA
TSDf Alt EPA ID: Not reported
TSDf Alt Name: Not reported
Waste Code: Not reported
RCRA Code: Not reported
Meth Code: H132
Quantity Tons: 0.375
Waste Quantity: 750
Quantity Unit: P
Additional Code 1: Not reported
Additional Code 2: Not reported
Additional Code 3: Not reported
Additional Code 4: Not reported
Additional Code 5: Not reported

Year: 2007
Shipment Date: 20070910
Creation Date: 3/4/2008 18:31:02
Receipt Date: 20070919
Manifest ID: 000602533SKS
Gen EPA ID: CAL000191341
Trans EPA ID: TXR000050930
Trans Name: SAFETY-KLEEN SYSTEMS INC
Trans 2 EPA ID: OKD981588791
Trans 2 Name: TRIAD TRANSPORT INC
TSDf EPA ID: TXD077603371
Trans Name: SAFETY-KLEEN SYSTEMS INC
TSDf Alt EPA ID: Not reported
TSDf Alt Name: Not reported
Waste Code: 352
RCRA Code: F005
Meth Code: H061
Quantity Tons: 0.075
Waste Quantity: 150
Quantity Unit: P
Additional Code 1: F003
Additional Code 2: D035
Additional Code 3: D001
Additional Code 4: Not reported
Additional Code 5: Not reported

Year: 2007
Shipment Date: 20070116
Creation Date: 10/8/2007 18:30:17
Receipt Date: 20070129
Manifest ID: 000194163SKS
Gen EPA ID: CAL000191341

Map ID
Direction
Distance
Elevation

MAP FINDINGS

Site

Database(s)

EDR ID Number
EPA ID Number

MILGARD WINDOWS (Continued)

S113100409

Trans EPA ID:	TXR000050930
Trans Name:	SAFETY-KLEEN SYSTEMS INC
Trans 2 EPA ID:	OKD981588791
Trans 2 Name:	TRIAD TRANSPORT INC
TSDf EPA ID:	TXD077603371
Trans Name:	SAFETY-KLEEN SYSTEMS INC
TSDf Alt EPA ID:	Not reported
TSDf Alt Name:	Not reported
Waste Code:	Not reported
RCRA Code:	Not reported
Meth Code:	H141
Quantity Tons:	0.05
Waste Quantity:	100
Quantity Unit:	P
Additional Code 1:	Not reported
Additional Code 2:	Not reported
Additional Code 3:	Not reported
Additional Code 4:	Not reported
Additional Code 5:	Not reported
Year:	2007
Shipment Date:	20070116
Creation Date:	10/8/2007 18:30:17
Receipt Date:	20070129
Manifest ID:	000194163SKS
Gen EPA ID:	CAL000191341
Trans EPA ID:	TXR000050930
Trans Name:	SAFETY-KLEEN SYSTEMS INC
Trans 2 EPA ID:	OKD981588791
Trans 2 Name:	TRIAD TRANSPORT INC
TSDf EPA ID:	TXD077603371
Trans Name:	SAFETY-KLEEN SYSTEMS INC
TSDf Alt EPA ID:	Not reported
TSDf Alt Name:	Not reported
Waste Code:	Not reported
RCRA Code:	Not reported
Meth Code:	H061
Quantity Tons:	0.1
Waste Quantity:	200
Quantity Unit:	P
Additional Code 1:	Not reported
Additional Code 2:	Not reported
Additional Code 3:	Not reported
Additional Code 4:	Not reported
Additional Code 5:	Not reported
Year:	2007
Shipment Date:	20071001
Creation Date:	3/11/2008 18:30:23
Receipt Date:	20071011
Manifest ID:	000640546SKS
Gen EPA ID:	CAL000191341
Trans EPA ID:	TXR000050930
Trans Name:	SAFETY-KLEEN SYSTEMS INC
Trans 2 EPA ID:	OKD981588791
Trans 2 Name:	TRIAD TRANSPORT INC
TSDf EPA ID:	NVT330010000

Map ID
Direction
Distance
Elevation

MAP FINDINGS

Site

Database(s)

EDR ID Number
EPA ID Number

MILGARD WINDOWS (Continued)

S113100409

Trans Name: US ECOLOGY NEVADA
TSDF Alt EPA ID: Not reported
TSDF Alt Name: Not reported
Waste Code: 121
RCRA Code: D008
Meth Code: H132
Quantity Tons: 0.1
Waste Quantity: 200
Quantity Unit: P
Additional Code 1: D007
Additional Code 2: D006
Additional Code 3: D002
Additional Code 4: Not reported
Additional Code 5: Not reported

Name: MILGARD WINDOWS & DOORS
Address: 26879 DIAZ RD
Address 2: Not reported
City,State,Zip: TEMECULA, CA 925903470
Year: 2003
Gepaid: CAL000191341
Contact: TOBY HAMMETT
Telephone: 9513779347
Mailing Name: Not reported
Mailing Address: 26879 DIAZ RD
Gen County: 33
Waste Category: Off-specification, aged or surplus organics
TSD EPA ID: KYD053348108
TSD County: 99
Disposal Method: Invalid Code
Tons: 0.05

Additional Info:

Year: 2003
Shipment Date: 20031230
Creation Date: 8/13/2004 7:53:20
Receipt Date: 20040117
Manifest ID: 22966054
Gen EPA ID: CAL000191341
Trans EPA ID: TXR000050930
Trans Name: SAFETY-KLEEN SYSTEMS INC
Trans 2 EPA ID: NED986382133
Trans 2 Name: SMITH SYSTEMS
TSDF EPA ID: KYD053348108
Trans Name: SAFETY-KLEEN SYSTEMS INC
TSDF Alt EPA ID: 658
TSDF Alt Name: Not reported
Waste Code: 331
RCRA Code: D001
Meth Code: ***
Quantity Tons: 0.05
Waste Quantity: 100
Quantity Unit: P
Additional Code 1: Not reported
Additional Code 2: Not reported
Additional Code 3: Not reported
Additional Code 4: Not reported

Map ID
Direction
Distance
Elevation

MAP FINDINGS

Site

Database(s)

EDR ID Number
EPA ID Number

MILGARD WINDOWS (Continued)

S113100409

Additional Code 5: Not reported
Year: 2003
Shipment Date: 20031230
Creation Date: 8/13/2004 7:53:20
Receipt Date: 20040117
Manifest ID: 22966054
Gen EPA ID: CAL000191341
Trans EPA ID: TXR000050930
Trans Name: SAFETY-KLEEN SYSTEMS INC
Trans 2 EPA ID: NED986382133
Trans 2 Name: SMITH SYSTEMS
TSD EPA ID: KYD053348108
Trans Name: SAFETY-KLEEN SYSTEMS INC
TSD EPA ID: 658
TSD Name: Not reported
Waste Code: 221
RCRA Code: Not reported
Meth Code: ***
Quantity Tons: 0.1
Waste Quantity: 200
Quantity Unit: P
Additional Code 1: Not reported
Additional Code 2: Not reported
Additional Code 3: Not reported
Additional Code 4: Not reported
Additional Code 5: Not reported

Name: MILGARD WINDOWS & DOORS
Address: 26879 DIAZ RD
Address 2: Not reported
City,State,Zip: TEMECULA, CA 925903470
Year: 2003
Gepaid: CAL000191341
Contact: TOBY HAMMETT
Telephone: 9513779347
Mailing Name: Not reported
Mailing Address: 26879 DIAZ RD
Gen County: 33
Waste Category: Waste oil and mixed oil
TSD EPA ID: KYD053348108
TSD County: 99
Disposal Method: Invalid Code
Tons: 0.1

Additional Info:

Year: 2003
Shipment Date: 20031230
Creation Date: 8/13/2004 7:53:20
Receipt Date: 20040117
Manifest ID: 22966054
Gen EPA ID: CAL000191341
Trans EPA ID: TXR000050930
Trans Name: SAFETY-KLEEN SYSTEMS INC
Trans 2 EPA ID: NED986382133
Trans 2 Name: SMITH SYSTEMS
TSD EPA ID: KYD053348108

Map ID
Direction
Distance
Elevation

MAP FINDINGS

Site

Database(s)

EDR ID Number
EPA ID Number

MILGARD WINDOWS (Continued)

S113100409

Trans Name: SAFETY-KLEEN SYSTEMS INC
TSDF Alt EPA ID: 658
TSDF Alt Name: Not reported
Waste Code: 331
RCRA Code: D001
Meth Code: ***
Quantity Tons: 0.05
Waste Quantity: 100
Quantity Unit: P
Additional Code 1: Not reported
Additional Code 2: Not reported
Additional Code 3: Not reported
Additional Code 4: Not reported
Additional Code 5: Not reported

Year: 2003
Shipment Date: 20031230
Creation Date: 8/13/2004 7:53:20
Receipt Date: 20040117
Manifest ID: 22966054
Gen EPA ID: CAL000191341
Trans EPA ID: TXR000050930
Trans Name: SAFETY-KLEEN SYSTEMS INC
Trans 2 EPA ID: NED986382133
Trans 2 Name: SMITH SYSTEMS
TSDF EPA ID: KYD053348108
Trans Name: SAFETY-KLEEN SYSTEMS INC
TSDF Alt EPA ID: 658
TSDF Alt Name: Not reported
Waste Code: 221
RCRA Code: Not reported
Meth Code: ***
Quantity Tons: 0.1
Waste Quantity: 200
Quantity Unit: P
Additional Code 1: Not reported
Additional Code 2: Not reported
Additional Code 3: Not reported
Additional Code 4: Not reported
Additional Code 5: Not reported

Name: MILGARD WINDOWS & DOORS
Address: 26879 DIAZ RD
Address 2: Not reported
City,State,Zip: TEMECULA, CA 925903470
Year: 2004
Gepaid: CAL000191341
Contact: TOBY HAMMETT
Telephone: 9513779347
Mailing Name: Not reported
Mailing Address: 26879 DIAZ RD
Gen County: 33
Waste Category: Off-specification, aged or surplus organics
TSD EPA ID: KYD053348108
TSD County: 99
Disposal Method: Not reported

Map ID
Direction
Distance
Elevation

MAP FINDINGS

Site

Database(s)

EDR ID Number
EPA ID Number

MILGARD WINDOWS (Continued)

S113100409

Tons: 0.0875

Additional Info:

Year: 2004
Shipment Date: 20040325
Creation Date: 10/14/2004 15:19:37
Receipt Date: 20040501
Manifest ID: 23021520
Gen EPA ID: CAL000191341
Trans EPA ID: TXR000050930
Trans Name: SAFETY-KLEEN SYSTEMS INC
Trans 2 EPA ID: OKD981588791
Trans 2 Name: TRIAD TRANSPORT INC
TSDf EPA ID: KYD053348108
Trans Name: SAFETY-KLEEN SYSTEMS INC
TSDf Alt EPA ID: 658
TSDf Alt Name: Not reported
Waste Code: 352
RCRA Code: D001
Meth Code: H01
Quantity Tons: 0.05
Waste Quantity: 100
Quantity Unit: P
Additional Code 1: Not reported
Additional Code 2: Not reported
Additional Code 3: Not reported
Additional Code 4: Not reported
Additional Code 5: Not reported

Year: 2004
Shipment Date: 20040325
Creation Date: 10/14/2004 15:19:37
Receipt Date: 20040501
Manifest ID: 23021520
Gen EPA ID: CAL000191341
Trans EPA ID: TXR000050930
Trans Name: SAFETY-KLEEN SYSTEMS INC
Trans 2 EPA ID: OKD981588791
Trans 2 Name: TRIAD TRANSPORT INC
TSDf EPA ID: KYD053348108
Trans Name: SAFETY-KLEEN SYSTEMS INC
TSDf Alt EPA ID: 658
TSDf Alt Name: Not reported
Waste Code: 331
RCRA Code: D001
Meth Code: Not reported
Quantity Tons: 0.05
Waste Quantity: 100
Quantity Unit: P
Additional Code 1: Not reported
Additional Code 2: Not reported
Additional Code 3: Not reported
Additional Code 4: Not reported
Additional Code 5: Not reported

Year: 2004
Shipment Date: 20040114
Creation Date: 11/18/2004 8:25:56

Map ID
Direction
Distance
Elevation

MAP FINDINGS

Site

Database(s)

EDR ID Number
EPA ID Number

MILGARD WINDOWS (Continued)

S113100409

Receipt Date: 20040204
Manifest ID: 22966053
Gen EPA ID: CAL000191341
Trans EPA ID: TXR000050930
Trans Name: SAFETY-KLEEN SYSTEMS INC
Trans 2 EPA ID: OKD981588791
Trans 2 Name: TRIAD TRANSPORT
TSDf EPA ID: KYD053348108
Trans Name: SAFETY-KLEEN SYSTEMS INC
TSDf Alt EPA ID: 658
TSDf Alt Name: Not reported
Waste Code: 352
RCRA Code: D039
Meth Code: Not reported
Quantity Tons: 0.125
Waste Quantity: 250
Quantity Unit: P
Additional Code 1: Not reported
Additional Code 2: Not reported
Additional Code 3: Not reported
Additional Code 4: Not reported
Additional Code 5: Not reported

Year: 2004
Shipment Date: 20040218
Creation Date: 1/5/2007 18:31:00
Receipt Date: 20040311
Manifest ID: 23009274
Gen EPA ID: CAL000191341
Trans EPA ID: TXR000050930
Trans Name: SAFETY-KLEEN SYSTEMS INC
Trans 2 EPA ID: OKD981588791
Trans 2 Name: TRIAD TRANSPORT INC
TSDf EPA ID: KYD053348108
Trans Name: SAFETY-KLEEN SYSTEMS INC
TSDf Alt EPA ID: 658
TSDf Alt Name: Not reported
Waste Code: 352
RCRA Code: D001
Meth Code: H01
Quantity Tons: 0.075
Waste Quantity: 150
Quantity Unit: P
Additional Code 1: Not reported
Additional Code 2: Not reported
Additional Code 3: Not reported
Additional Code 4: Not reported
Additional Code 5: Not reported

Year: 2004
Shipment Date: 20040218
Creation Date: 1/5/2007 18:31:00
Receipt Date: 20040311
Manifest ID: 23009274
Gen EPA ID: CAL000191341
Trans EPA ID: TXR000050930
Trans Name: SAFETY-KLEEN SYSTEMS INC

Map ID
Direction
Distance
Elevation

MAP FINDINGS

Site

Database(s)

EDR ID Number
EPA ID Number

MILGARD WINDOWS (Continued)

S113100409

Trans 2 EPA ID: OKD981588791
Trans 2 Name: TRIAD TRANSPORT INC
TSDf EPA ID: KYD053348108
Trans Name: SAFETY-KLEEN SYSTEMS INC
TSDf Alt EPA ID: 658
TSDf Alt Name: Not reported
Waste Code: 331
RCRA Code: D001
Meth Code: H01
Quantity Tons: 0.075
Waste Quantity: 150
Quantity Unit: P
Additional Code 1: Not reported
Additional Code 2: Not reported
Additional Code 3: Not reported
Additional Code 4: Not reported
Additional Code 5: Not reported

Year: 2004
Shipment Date: 20040414
Creation Date: 10/14/2004 15:19:37
Receipt Date: 20040504
Manifest ID: 23342319
Gen EPA ID: CAL000191341
Trans EPA ID: TXR000050930
Trans Name: SAFETY-KLEEN SYSTEMS INC
Trans 2 EPA ID: OKD981588791
Trans 2 Name: TRIAD TRANSPORT
TSDf EPA ID: KYD053348108
Trans Name: SAFETY-KLEEN SYSTEMS INC
TSDf Alt EPA ID: 658
TSDf Alt Name: Not reported
Waste Code: 331
RCRA Code: D001
Meth Code: Not reported
Quantity Tons: 0.0375
Waste Quantity: 75
Quantity Unit: P
Additional Code 1: Not reported
Additional Code 2: Not reported
Additional Code 3: Not reported
Additional Code 4: Not reported
Additional Code 5: Not reported

Year: 2004
Shipment Date: 20040414
Creation Date: 10/14/2004 15:19:37
Receipt Date: 20040504
Manifest ID: 23342319
Gen EPA ID: CAL000191341
Trans EPA ID: TXR000050930
Trans Name: SAFETY-KLEEN SYSTEMS INC
Trans 2 EPA ID: OKD981588791
Trans 2 Name: TRIAD TRANSPORT
TSDf EPA ID: KYD053348108
Trans Name: SAFETY-KLEEN SYSTEMS INC
TSDf Alt EPA ID: 658

Map ID
Direction
Distance
Elevation

MAP FINDINGS

Site

Database(s)

EDR ID Number
EPA ID Number

MILGARD WINDOWS (Continued)

S113100409

TSDF Alt Name: Not reported
Waste Code: 221
RCRA Code: Not reported
Meth Code: H01
Quantity Tons: Not reported
Waste Quantity: 250
Quantity Unit: Not reported
Additional Code 1: Not reported
Additional Code 2: Not reported
Additional Code 3: Not reported
Additional Code 4: Not reported
Additional Code 5: Not reported

[Click this hyperlink](#) while viewing on your computer to access 14 additional CA HAZNET: record(s) in the EDR Site Report.

Name: MILGARD WINDOWS & DOORS
Address: 26879 DIAZ RD
Address 2: Not reported
City,State,Zip: TEMECULA, CA 925903470
Year: 2004
Gepaid: CAL000191341
Contact: TOBY HAMMETT
Telephone: 9513779347
Mailing Name: Not reported
Mailing Address: 26879 DIAZ RD
Gen County: 33
Waste Category: Other organic solids
TSD EPA ID: KYD053348108
TSD County: 99
Disposal Method: Transfer Station
Tons: 0.125

Additional Info:

Year: 2004
Shipment Date: 20040325
Creation Date: 10/14/2004 15:19:37
Receipt Date: 20040501
Manifest ID: 23021520
Gen EPA ID: CAL000191341
Trans EPA ID: TXR000050930
Trans Name: SAFETY-KLEEN SYSTEMS INC
Trans 2 EPA ID: OKD981588791
Trans 2 Name: TRIAD TRANSPORT INC
TSDF EPA ID: KYD053348108
Trans Name: SAFETY-KLEEN SYSTEMS INC
TSDF Alt EPA ID: 658
TSDF Alt Name: Not reported
Waste Code: 352
RCRA Code: D001
Meth Code: H01
Quantity Tons: 0.05
Waste Quantity: 100
Quantity Unit: P
Additional Code 1: Not reported
Additional Code 2: Not reported
Additional Code 3: Not reported

Map ID
Direction
Distance
Elevation

MAP FINDINGS

Site

Database(s)

EDR ID Number
EPA ID Number

MILGARD WINDOWS (Continued)

S113100409

Additional Code 4:	Not reported
Additional Code 5:	Not reported
Year:	2004
Shipment Date:	20040325
Creation Date:	10/14/2004 15:19:37
Receipt Date:	20040501
Manifest ID:	23021520
Gen EPA ID:	CAL000191341
Trans EPA ID:	TXR000050930
Trans Name:	SAFETY-KLEEN SYSTEMS INC
Trans 2 EPA ID:	OKD981588791
Trans 2 Name:	TRIAD TRANSPORT INC
TSDf EPA ID:	KYD053348108
Trans Name:	SAFETY-KLEEN SYSTEMS INC
TSDf Alt EPA ID:	658
TSDf Alt Name:	Not reported
Waste Code:	331
RCRA Code:	D001
Meth Code:	Not reported
Quantity Tons:	0.05
Waste Quantity:	100
Quantity Unit:	P
Additional Code 1:	Not reported
Additional Code 2:	Not reported
Additional Code 3:	Not reported
Additional Code 4:	Not reported
Additional Code 5:	Not reported
Year:	2004
Shipment Date:	20040114
Creation Date:	11/18/2004 8:25:56
Receipt Date:	20040204
Manifest ID:	22966053
Gen EPA ID:	CAL000191341
Trans EPA ID:	TXR000050930
Trans Name:	SAFETY-KLEEN SYSTEMS INC
Trans 2 EPA ID:	OKD981588791
Trans 2 Name:	TRIAD TRANSPORT
TSDf EPA ID:	KYD053348108
Trans Name:	SAFETY-KLEEN SYSTEMS INC
TSDf Alt EPA ID:	658
TSDf Alt Name:	Not reported
Waste Code:	352
RCRA Code:	D039
Meth Code:	Not reported
Quantity Tons:	0.125
Waste Quantity:	250
Quantity Unit:	P
Additional Code 1:	Not reported
Additional Code 2:	Not reported
Additional Code 3:	Not reported
Additional Code 4:	Not reported
Additional Code 5:	Not reported
Year:	2004
Shipment Date:	20040218

Map ID
Direction
Distance
Elevation

MAP FINDINGS

Site

Database(s)

EDR ID Number
EPA ID Number

MILGARD WINDOWS (Continued)

S113100409

Creation Date: 1/5/2007 18:31:00
Receipt Date: 20040311
Manifest ID: 23009274
Gen EPA ID: CAL000191341
Trans EPA ID: TXR000050930
Trans Name: SAFETY-KLEEN SYSTEMS INC
Trans 2 EPA ID: OKD981588791
Trans 2 Name: TRIAD TRANSPORT INC
TSDf EPA ID: KYD053348108
Trans Name: SAFETY-KLEEN SYSTEMS INC
TSDf Alt EPA ID: 658
TSDf Alt Name: Not reported
Waste Code: 352
RCRA Code: D001
Meth Code: H01
Quantity Tons: 0.075
Waste Quantity: 150
Quantity Unit: P
Additional Code 1: Not reported
Additional Code 2: Not reported
Additional Code 3: Not reported
Additional Code 4: Not reported
Additional Code 5: Not reported

Year: 2004
Shipment Date: 20040218
Creation Date: 1/5/2007 18:31:00
Receipt Date: 20040311
Manifest ID: 23009274
Gen EPA ID: CAL000191341
Trans EPA ID: TXR000050930
Trans Name: SAFETY-KLEEN SYSTEMS INC
Trans 2 EPA ID: OKD981588791
Trans 2 Name: TRIAD TRANSPORT INC
TSDf EPA ID: KYD053348108
Trans Name: SAFETY-KLEEN SYSTEMS INC
TSDf Alt EPA ID: 658
TSDf Alt Name: Not reported
Waste Code: 331
RCRA Code: D001
Meth Code: H01
Quantity Tons: 0.075
Waste Quantity: 150
Quantity Unit: P
Additional Code 1: Not reported
Additional Code 2: Not reported
Additional Code 3: Not reported
Additional Code 4: Not reported
Additional Code 5: Not reported

Year: 2004
Shipment Date: 20040414
Creation Date: 10/14/2004 15:19:37
Receipt Date: 20040504
Manifest ID: 23342319
Gen EPA ID: CAL000191341
Trans EPA ID: TXR000050930

Map ID
Direction
Distance
Elevation

MAP FINDINGS

Site

Database(s)

EDR ID Number
EPA ID Number

MILGARD WINDOWS (Continued)

S113100409

Trans Name: SAFETY-KLEEN SYSTEMS INC
Trans 2 EPA ID: OKD981588791
Trans 2 Name: TRIAD TRANSPORT
TSDf EPA ID: KYD053348108
Trans Name: SAFETY-KLEEN SYSTEMS INC
TSDf Alt EPA ID: 658
TSDf Alt Name: Not reported
Waste Code: 331
RCRA Code: D001
Meth Code: Not reported
Quantity Tons: 0.0375
Waste Quantity: 75
Quantity Unit: P
Additional Code 1: Not reported
Additional Code 2: Not reported
Additional Code 3: Not reported
Additional Code 4: Not reported
Additional Code 5: Not reported

Year: 2004
Shipment Date: 20040414
Creation Date: 10/14/2004 15:19:37
Receipt Date: 20040504
Manifest ID: 23342319
Gen EPA ID: CAL000191341
Trans EPA ID: TXR000050930
Trans Name: SAFETY-KLEEN SYSTEMS INC
Trans 2 EPA ID: OKD981588791
Trans 2 Name: TRIAD TRANSPORT
TSDf EPA ID: KYD053348108
Trans Name: SAFETY-KLEEN SYSTEMS INC
TSDf Alt EPA ID: 658
TSDf Alt Name: Not reported
Waste Code: 221
RCRA Code: Not reported
Meth Code: H01
Quantity Tons: Not reported
Waste Quantity: 250
Quantity Unit: Not reported
Additional Code 1: Not reported
Additional Code 2: Not reported
Additional Code 3: Not reported
Additional Code 4: Not reported
Additional Code 5: Not reported

[Click this hyperlink](#) while viewing on your computer to access
14 additional CA HAZNET: record(s) in the EDR Site Report.

CERS:

Name: MILGARD WINDOWS
Address: 26879 DIAZ RD
City, State, Zip: TEMECULA, CA 92590
Site ID: 397594
CERS ID: 10321738
CERS Description: Chemical Storage Facilities

Map ID
Direction
Distance
Elevation

MAP FINDINGS

Site

Database(s)

EDR ID Number
EPA ID Number

MILGARD WINDOWS (Continued)

S113100409

Violations:

Site ID: 397594
Site Name: Milgard Windows
Violation Date: 08-29-2018
Citation: 22 CCR 12 66262.40(c) - California Code of Regulations, Title 22, Chapter 12, Section(s) 66262.40(c)
Violation Description: Failure to keep records of any test results, waste analyses, or other determinations made in accordance with section 66262.11 for at least three years from the date that the waste was last sent to on-site or off-site treatment, storage, or disposal.
Violation Notes: Returned to compliance on 09/28/2018. OBSERVATION: Facility believes that a determination was made in the past allowing their paint booth filters to be disposed of as non-hazardous based on laboratory testing. No testing results available during inspection. CORRECTIVE ACTION: Owner/operator shall obtain previous laboratory testing results for this waste stream. Owner/operator shall maintain records of hazardous waste testing and determination on site for at least 3 years.
Violation Division: Riverside County Department of Env Health
Violation Program: HW
Violation Source: CERS

Site ID: 397594
Site Name: Milgard Windows
Violation Date: 08-29-2018
Citation: 22 CCR 12 66262.11 - California Code of Regulations, Title 22, Chapter 12, Section(s) 66262.11
Violation Description: Failure to determine if wastes generated are hazardous waste by using generator knowledge or applying testing method.
Violation Notes: Returned to compliance on 09/28/2018. OBSERVATION: Observed that paint booth filters for the facility's two paint booths and vinyl dust from the facility's dust collection system are being disposed of without a proper determination that the waste streams are eligible for disposal as non-hazardous waste. Facility does not believe at this time either waste streams are hazardous and could not produce any testing records. CORRECTIVE ACTION: Will research and advise as to owner/operator conducting a proper waste analysis to determine if the paint booth filters and/or vinyl dust are eligible for disposal as non-hazardous waste. Once testing is completed ensure records of waste analysis are retained for at least 3 years.
Violation Division: Riverside County Department of Env Health
Violation Program: HW
Violation Source: CERS

Site ID: 397594
Site Name: Milgard Windows
Violation Date: 08-09-2017
Citation: HSC 6.95 25508.2 - California Health and Safety Code, Chapter 6.95, Section(s) 25508.2
Violation Description: Failure to annually review and electronically certify that the business plan is complete and accurate on or before the annual due date.
Violation Notes: Returned to compliance on 09/01/2017.
Violation Division: Riverside County Department of Env Health
Violation Program: HMRRP
Violation Source: CERS

Map ID
Direction
Distance
Elevation

MAP FINDINGS

Site

Database(s)

EDR ID Number
EPA ID Number

MILGARD WINDOWS (Continued)

S113100409

Site ID: 397594
Site Name: Milgard Windows
Violation Date: 08-29-2018
Citation: HSC 6.95 25508.1(a)-(f) - California Health and Safety Code, Chapter 6.95, Section(s) 25508.1(a)-(f)
Violation Description: Failure to electronically update business plan within 30 days of any one of the following events: A 100 percent or more increase in the quantity of a previously disclosed material. Any handling of a previously undisclosed hazardous materials at or above reportable quantities. A change of business address, business ownership, or business name. A substantial change in the handler's operations that requires modification to any portion of the business plan.
Violation Notes: Returned to compliance on 09/28/2018. OBSERVATION: The site map for facility was not updated within 30 days after a major increase in the quantity stored on site. Facility installed a large Argon Airgas tank outside near the maintenance shop. CORRECTIVE ACTION: Owner/operator shall update CERS to reflect the increase in Argon gas stored onsite on facility site map.
Violation Division: Riverside County Department of Env Health
Violation Program: HMRRP
Violation Source: CERS

Site ID: 397594
Site Name: Milgard Windows
Violation Date: 08-29-2018
Citation: HSC 6.95 25505(a)(4) - California Health and Safety Code, Chapter 6.95, Section(s) 25505(a)(4)
Violation Description: Failure to provide initial and annual training to all employees in safety procedures in the event of a release or threatened release of a hazardous material or failure to document and maintain training records for a minimum of three years.
Violation Notes: Returned to compliance on 09/28/2018. OBSERVATION: Incomplete training records observed/provided during inspection. CORRECTIVE ACTION: Owner/operator shall provide hazardous materials safety training to all employees. Documentation shall be retained and be made available for inspection for a minimum period of 3 years from the date of the training. Provide training records onsite and available for reinspection.
Violation Division: Riverside County Department of Env Health
Violation Program: HMRRP
Violation Source: CERS

Evaluation:
Eval General Type: Compliance Evaluation Inspection
Eval Date: 07-21-2015
Violations Found: No
Eval Type: Routine done by local agency
Eval Notes: Not reported
Eval Division: Riverside County Department of Env Health
Eval Program: HW
Eval Source: CERS

Eval General Type: Other/Unknown
Eval Date: 08-09-2017
Violations Found: Yes
Eval Type: Other, not routine, done by local agency
Eval Notes: Not reported

Map ID
Direction
Distance
Elevation

MAP FINDINGS

Site

Database(s)

EDR ID Number
EPA ID Number

MILGARD WINDOWS (Continued)

S113100409

Eval Division: Riverside County Department of Env Health
Eval Program: HMRRP
Eval Source: CERS

Eval General Type: Compliance Evaluation Inspection
Eval Date: 08-29-2018
Violations Found: Yes
Eval Type: Routine done by local agency
Eval Notes: Not reported
Eval Division: Riverside County Department of Env Health
Eval Program: HMRRP
Eval Source: CERS

Eval General Type: Compliance Evaluation Inspection
Eval Date: 08-29-2018
Violations Found: Yes
Eval Type: Routine done by local agency
Eval Notes: Not reported
Eval Division: Riverside County Department of Env Health
Eval Program: HW
Eval Source: CERS

Eval General Type: Compliance Evaluation Inspection
Eval Date: 07-21-2015
Violations Found: No
Eval Type: Routine done by local agency
Eval Notes: Not reported
Eval Division: Riverside County Department of Env Health
Eval Program: HMRRP
Eval Source: CERS

Coordinates:

Site ID: 397594
Facility Name: Milgard Windows
Env Int Type Code: HMBP
Program ID: 10321738
Coord Name: Not reported
Ref Point Type Desc: Center of a facility or station.
Latitude: 33.517380
Longitude: -117.178380

Affiliation:

Affiliation Type Desc: Parent Corporation
Entity Name: Milgard Windows
Entity Title: Not reported
Affiliation Address: Not reported
Affiliation City: Not reported
Affiliation State: Not reported
Affiliation Country: Not reported
Affiliation Zip: Not reported
Affiliation Phone: Not reported

Affiliation Type Desc: Property Owner
Entity Name: Milgard Windows
Entity Title: Not reported
Affiliation Address: 26879 Diaz Rd

Map ID
Direction
Distance
Elevation

MAP FINDINGS

Site

Database(s)

EDR ID Number
EPA ID Number

MILGARD WINDOWS (Continued)

S113100409

Affiliation City: Temecula
Affiliation State: CA
Affiliation Country: United States
Affiliation Zip: 92590
Affiliation Phone: (951) 296-1400

Affiliation Type Desc: Facility Mailing Address
Entity Name: Mailing Address
Entity Title: Not reported
Affiliation Address: 26879 Diaz Rd
Affiliation City: Temecula
Affiliation State: CA
Affiliation Country: Not reported
Affiliation Zip: 92590
Affiliation Phone: Not reported

Affiliation Type Desc: Legal Owner
Entity Name: Milgard Windows
Entity Title: Not reported
Affiliation Address: 26879 Diaz Rd
Affiliation City: Temecula
Affiliation State: CA
Affiliation Country: United States
Affiliation Zip: 92590
Affiliation Phone: (951) 296-1400

Affiliation Type Desc: Environmental Contact
Entity Name: Michael Van Hanja
Entity Title: Not reported
Affiliation Address: 26879 Diaz Rd
Affiliation City: Temecula
Affiliation State: CA
Affiliation Country: Not reported
Affiliation Zip: 92590
Affiliation Phone: Not reported

Affiliation Type Desc: Operator
Entity Name: Milgard Windows
Entity Title: Not reported
Affiliation Address: Not reported
Affiliation City: Not reported
Affiliation State: Not reported
Affiliation Country: Not reported
Affiliation Zip: Not reported
Affiliation Phone: (951) 296-1400

Affiliation Type Desc: CUPA District
Entity Name: Riverside Cnty Env Health
Entity Title: Not reported
Affiliation Address: 4065 County Circle Drive, Room 104
Affiliation City: Riverside
Affiliation State: CA
Affiliation Country: Not reported
Affiliation Zip: 92503
Affiliation Phone: (951) 358-5055

Map ID
Direction
Distance
Elevation

MAP FINDINGS

Site

Database(s)

EDR ID Number
EPA ID Number

G17 **MILGARD WINDOWS AND DOORS**
SW **26879 DIAZ RD**
< 1/8 **TEMECULA, CA 92590**
0.005 mi.
26 ft. **Site 2 of 2 in cluster G**

RCRA-SQG **1004675515**
FINDS **CAR000073908**
ECHO
NPDES
CIWQS
CERS

Actual:
1024 ft.

Focus Map:
5

RCRA-SQG:
Date form received by agency: 2012-07-18 00:00:00.0
Facility name: MILGARD WINDOWS AND DOORS
Facility address: 26879 DIAZ RD
TEMECULA, CA 92590
EPA ID: CAR000073908
Contact: MICHAEL K BECKEL
Contact address: 26879 DIAZ RD
TEMECULA, CA 92590
Contact country: US
Contact telephone: 951-296-3245
Contact email: MIKEBECKEL@MILGARD.COM
EPA Region: 09
Classification: Small Small Quantity Generator
Description: Handler: generates more than 100 and less than 1000 kg of hazardous waste during any calendar month and accumulates less than 6000 kg of hazardous waste at any time; or generates 100 kg or less of hazardous waste during any calendar month, and accumulates more than 1000 kg of hazardous waste at any time

Owner/Operator Summary:

Owner/operator name: MILGARD CORP
Owner/operator address: 1010 54TH AVE E
TACOMA, WA 98424
Owner/operator country: US
Owner/operator telephone: 253-922-2030
Owner/operator email: Not reported
Owner/operator fax: Not reported
Owner/operator extension: Not reported
Legal status: Private
Owner/Operator Type: Owner
Owner/Op start date: 1962-08-03 00:00:00.
Owner/Op end date: Not reported

Owner/operator name: MILGARD WINDOWS AND DOORS
Owner/operator address: Not reported
Not reported
Owner/operator country: US
Owner/operator telephone: Not reported
Owner/operator email: Not reported
Owner/operator fax: Not reported
Owner/operator extension: Not reported
Legal status: Private
Owner/Operator Type: Operator
Owner/Op start date: 2001-01-01 00:00:00.
Owner/Op end date: Not reported

Handler Activities Summary:

U.S. importer of hazardous waste: No
Mixed waste (haz. and radioactive): No
Recycler of hazardous waste: No

Map ID
Direction
Distance
Elevation

MAP FINDINGS

Site

Database(s)

EDR ID Number
EPA ID Number

MILGARD WINDOWS AND DOORS (Continued)

1004675515

Transporter of hazardous waste: No
Treater, storer or disposer of HW: No
Underground injection activity: No
On-site burner exemption: No
Furnace exemption: No
Used oil fuel burner: No
Used oil processor: No
User oil refiner: No
Used oil fuel marketer to burner: No
Used oil Specification marketer: No
Used oil transfer facility: No
Used oil transporter: No

Historical Generators:

Date form received by agency: 2000-05-24 00:00:00.0
Site name: MILGARD WINDOWS
Classification: Small Quantity Generator

Hazardous Waste Summary:

. Waste code: 212
. Waste name: Oxygenated solvents (acetone, butanol, ethyl acetate, etc.)

. Waste code: 221
. Waste name: Waste oil and mixed oil

. Waste code: 223
. Waste name: Unspecified oil-containing waste

. Waste code: D000
. Waste name: Not Defined

. Waste code: D001
. Waste name: IGNITABLE WASTE

. Waste code: D008
. Waste name: LEAD

. Waste code: D009
. Waste name: MERCURY

. Waste code: D039
. Waste name: TETRACHLOROETHYLENE

. Waste code: F003
. Waste name: THE FOLLOWING SPENT NONHALOGENATED SOLVENTS: XYLENE, ACETONE, ETHYL ACETATE, ETHYL BENZENE, ETHYL ETHER, METHYL ISOBUTYL KETONE, N-BUTYL ALCOHOL, CYCLOHEXANONE, AND METHANOL; ALL SPENT SOLVENT MIXTURES/BLENDS CONTAINING, BEFORE USE, ONLY THE ABOVE SPENT NONHALOGENATED SOLVENTS; AND ALL SPENT SOLVENT MIXTURES/BLENDS CONTAINING, BEFORE USE, ONE OR MORE OF THE ABOVE NONHALOGENATED SOLVENTS, AND A TOTAL OF TEN PERCENT OR MORE (BY VOLUME) OF ONE OR MORE OF THOSE SOLVENTS LISTED IN F001, F002, F004, AND F005; AND STILL BOTTOMS FROM THE RECOVERY OF THESE SPENT SOLVENTS AND SPENT SOLVENT MIXTURES.

Map ID
Direction
Distance
Elevation

MAP FINDINGS

Site

Database(s)

EDR ID Number
EPA ID Number

MILGARD WINDOWS AND DOORS (Continued)

1004675515

Violation Status: No violations found

FINDS:

Registry ID: 110002937449

Environmental Interest/Information System

RCRAInfo is a national information system that supports the Resource Conservation and Recovery Act (RCRA) program through the tracking of events and activities related to facilities that generate, transport, and treat, store, or dispose of hazardous waste. RCRAInfo allows RCRA program staff to track the notification, permit, compliance, and corrective action activities required under RCRA.

US National Pollutant Discharge Elimination System (NPDES) module of the Compliance Information System (ICIS) tracks surface water permits issued under the Clean Water Act. Under NPDES, all facilities that discharge pollutants from any point source into waters of the United States are required to obtain a permit. The permit will likely contain limits on what can be discharged, impose monitoring and reporting requirements, and include other provisions to ensure that the discharge does not adversely affect water quality.

STATE MASTER

[Click this hyperlink](#) while viewing on your computer to access additional FINDS: detail in the EDR Site Report.

ECHO:

Envid: 1004675515
Registry ID: 110002937449
DFR URL: <http://echo.epa.gov/detailed-facility-report?fid=110002937449>

NPDES:

Name: MILGARD WINDOWS AND DOORS
Address: 26879 DIAZ RD
City,State,Zip: TEMECULA, CA 92590
Facility Status: Not reported
NPDES Number: Not reported
Region: Not reported
Agency Number: Not reported
Regulatory Measure ID: Not reported
Place ID: Not reported
Order Number: Not reported
WDID: 9 33I021979
Regulatory Measure Type: Industrial
Program Type: Not reported
Adoption Date Of Regulatory Measure: Not reported
Effective Date Of Regulatory Measure: Not reported
Termination Date Of Regulatory Measure: Not reported
Expiration Date Of Regulatory Measure: Not reported
Discharge Address: Not reported
Discharge Name: Not reported
Discharge City: Not reported
Discharge State: Not reported
Discharge Zip: Not reported
Status: Active
Status Date: 12/24/2008
Operator Name: Dave Trammell

Map ID
Direction
Distance
Elevation

MAP FINDINGS

Site

Database(s)

EDR ID Number
EPA ID Number

MILGARD WINDOWS AND DOORS (Continued)

1004675515

Operator Address: Not reported
Operator City: Not reported
Operator State: Not reported
Operator Zip: Not reported

NPDES as of 03/2018:

NPDES Number: CAS000001
Status: Active
Agency Number: 0
Region: 9
Regulatory Measure ID: 358902
Order Number: 97-03-DWQ
Regulatory Measure Type: Enrollee
Place ID: Not reported
WDID: 9 33I021979
Program Type: Industrial
Adoption Date Of Regulatory Measure: Not reported
Effective Date Of Regulatory Measure: 12/24/2008
Expiration Date Of Regulatory Measure: Not reported
Termination Date Of Regulatory Measure: Not reported
Discharge Name: Dave Trammell
Discharge Address: 26879 Diaz Rd
Discharge City: Temecula
Discharge State: California
Discharge Zip: 92590
Received Date: Not reported
Processed Date: Not reported
Status: Not reported
Status Date: Not reported
Place Size: Not reported
Place Size Unit: Not reported
Contact: Not reported
Contact Title: Not reported
Contact Phone: Not reported
Contact Phone Ext: Not reported
Contact Email: Not reported
Operator Name: Not reported
Operator Address: Not reported
Operator City: Not reported
Operator State: Not reported
Operator Zip: Not reported
Operator Contact: Not reported
Operator Contact Title: Not reported
Operator Contact Phone: Not reported
Operator Contact Phone Ext: Not reported
Operator Contact Email: Not reported
Operator Type: Not reported
Developer: Not reported
Developer Address: Not reported
Developer City: Not reported
Developer State: Not reported
Developer Zip: Not reported
Developer Contact: Not reported
Developer Contact Title: Not reported
Constype Linear Utility Ind: Not reported
Emergency Phone: Not reported
Emergency Phone Ext: Not reported
Constype Above Ground Ind: Not reported

Map ID
Direction
Distance
Elevation

MAP FINDINGS

Site

Database(s)

EDR ID Number
EPA ID Number

MILGARD WINDOWS AND DOORS (Continued)

1004675515

Constype Below Ground Ind:	Not reported
Constype Cable Line Ind:	Not reported
Constype Comm Line Ind:	Not reported
Constype Commercial Ind:	Not reported
Constype Electrical Line Ind:	Not reported
Constype Gas Line Ind:	Not reported
Constype Industrial Ind:	Not reported
Constype Other Description:	Not reported
Constype Other Ind:	Not reported
Constype Recons Ind:	Not reported
Constype Residential Ind:	Not reported
Constype Transport Ind:	Not reported
Constype Utility Description:	Not reported
Constype Utility Ind:	Not reported
Constype Water Sewer Ind:	Not reported
Dir Discharge Uswater Ind:	Not reported
Receiving Water Name:	Not reported
Certifier:	Not reported
Certifier Title:	Not reported
Certification Date:	Not reported
Primary Sic:	Not reported
Secondary Sic:	Not reported
Tertiary Sic:	Not reported
NPDES Number:	Not reported
Status:	Not reported
Agency Number:	Not reported
Region:	9
Regulatory Measure ID:	358902
Order Number:	Not reported
Regulatory Measure Type:	Industrial
Place ID:	Not reported
WDID:	9 331021979
Program Type:	Not reported
Adoption Date Of Regulatory Measure:	Not reported
Effective Date Of Regulatory Measure:	Not reported
Expiration Date Of Regulatory Measure:	Not reported
Termination Date Of Regulatory Measure:	Not reported
Discharge Name:	Not reported
Discharge Address:	Not reported
Discharge City:	Not reported
Discharge State:	Not reported
Discharge Zip:	Not reported
Received Date:	12/23/2008
Processed Date:	12/24/2008
Status:	Active
Status Date:	12/24/2008
Place Size:	200000
Place Size Unit:	SqFt
Contact:	Rosalia Candelaria
Contact Title:	EHS Manager
Contact Phone:	951-296-1400
Contact Phone Ext:	Not reported
Contact Email:	rosaliacandelaria@milgard.com
Operator Name:	Dave Trammell
Operator Address:	Not reported
Operator City:	Not reported

Map ID
Direction
Distance
Elevation

MAP FINDINGS

Site

Database(s)

EDR ID Number
EPA ID Number

MILGARD WINDOWS AND DOORS (Continued)

1004675515

Operator State: Not reported
Operator Zip: Not reported
Operator Contact: Not reported
Operator Contact Title: Not reported
Operator Contact Phone: Not reported
Operator Contact Phone Ext: Not reported
Operator Contact Email: Not reported
Operator Type: Private Individual
Developer: Not reported
Developer Address: Not reported
Developer City: Not reported
Developer State: California
Developer Zip: Not reported
Developer Contact: Not reported
Developer Contact Title: Not reported
Constype Linear Utility Ind: Not reported
Emergency Phone: Not reported
Emergency Phone Ext: Not reported
Constype Above Ground Ind: Not reported
Constype Below Ground Ind: Not reported
Constype Cable Line Ind: Not reported
Constype Comm Line Ind: Not reported
Constype Commercial Ind: Not reported
Constype Electrical Line Ind: Not reported
Constype Gas Line Ind: Not reported
Constype Industrial Ind: Not reported
Constype Other Description: Not reported
Constype Other Ind: Not reported
Constype Recons Ind: Not reported
Constype Residential Ind: Not reported
Constype Transport Ind: Not reported
Constype Utility Description: Not reported
Constype Utility Ind: Not reported
Constype Water Sewer Ind: Not reported
Dir Discharge Uswater Ind: N
Receiving Water Name: Murrieta Creek
Certifier: Debra Johnson
Certifier Title: EHS Manager
Certification Date: 28-JUN-16
Primary Sic: 3089-Plastics Products, NEC
Secondary Sic: Not reported
Tertiary Sic: Not reported

Name: MILGARD WINDOWS AND DOORS
Address: 26879 DIAZ RD
City,State,Zip: TEMECULA, CA 92590
Facility Status: Active
NPDES Number: CAS000001
Region: 9
Agency Number: 0
Regulatory Measure ID: 358902
Place ID: Not reported
Order Number: 97-03-DWQ
WDID: 9 33I021979
Regulatory Measure Type: Enrollee
Program Type: Industrial

Map ID
Direction
Distance
Elevation

MAP FINDINGS

Site

Database(s)

EDR ID Number
EPA ID Number

MILGARD WINDOWS AND DOORS (Continued)

1004675515

Adoption Date Of Regulatory Measure: Not reported
Effective Date Of Regulatory Measure: 12/24/2008
Termination Date Of Regulatory Measure: Not reported
Expiration Date Of Regulatory Measure: Not reported
Discharge Address: 26879 Diaz Rd
Discharge Name: Dave Trammell
Discharge City: Temecula
Discharge State: California
Discharge Zip: 92590
Status: Not reported
Status Date: Not reported
Operator Name: Not reported
Operator Address: Not reported
Operator City: Not reported
Operator State: Not reported
Operator Zip: Not reported

NPDES as of 03/2018:

NPDES Number: CAS000001
Status: Active
Agency Number: 0
Region: 9
Regulatory Measure ID: 358902
Order Number: 97-03-DWQ
Regulatory Measure Type: Enrollee
Place ID: Not reported
WDID: 9 33I021979
Program Type: Industrial
Adoption Date Of Regulatory Measure: Not reported
Effective Date Of Regulatory Measure: 12/24/2008
Expiration Date Of Regulatory Measure: Not reported
Termination Date Of Regulatory Measure: Not reported
Discharge Name: Dave Trammell
Discharge Address: 26879 Diaz Rd
Discharge City: Temecula
Discharge State: California
Discharge Zip: 92590
Received Date: Not reported
Processed Date: Not reported
Status: Not reported
Status Date: Not reported
Place Size: Not reported
Place Size Unit: Not reported
Contact: Not reported
Contact Title: Not reported
Contact Phone: Not reported
Contact Phone Ext: Not reported
Contact Email: Not reported
Operator Name: Not reported
Operator Address: Not reported
Operator City: Not reported
Operator State: Not reported
Operator Zip: Not reported
Operator Contact: Not reported
Operator Contact Title: Not reported
Operator Contact Phone: Not reported
Operator Contact Phone Ext: Not reported
Operator Contact Email: Not reported

Map ID
Direction
Distance
Elevation

MAP FINDINGS

Site

Database(s)

EDR ID Number
EPA ID Number

MILGARD WINDOWS AND DOORS (Continued)

1004675515

Operator Type:	Not reported
Developer:	Not reported
Developer Address:	Not reported
Developer City:	Not reported
Developer State:	Not reported
Developer Zip:	Not reported
Developer Contact:	Not reported
Developer Contact Title:	Not reported
Constype Linear Utility Ind:	Not reported
Emergency Phone:	Not reported
Emergency Phone Ext:	Not reported
Constype Above Ground Ind:	Not reported
Constype Below Ground Ind:	Not reported
Constype Cable Line Ind:	Not reported
Constype Comm Line Ind:	Not reported
Constype Commercial Ind:	Not reported
Constype Electrical Line Ind:	Not reported
Constype Gas Line Ind:	Not reported
Constype Industrial Ind:	Not reported
Constype Other Description:	Not reported
Constype Other Ind:	Not reported
Constype Recons Ind:	Not reported
Constype Residential Ind:	Not reported
Constype Transport Ind:	Not reported
Constype Utility Description:	Not reported
Constype Utility Ind:	Not reported
Constype Water Sewer Ind:	Not reported
Dir Discharge Uswater Ind:	Not reported
Receiving Water Name:	Not reported
Certifier:	Not reported
Certifier Title:	Not reported
Certification Date:	Not reported
Primary Sic:	Not reported
Secondary Sic:	Not reported
Tertiary Sic:	Not reported
NPDES Number:	Not reported
Status:	Not reported
Agency Number:	Not reported
Region:	9
Regulatory Measure ID:	358902
Order Number:	Not reported
Regulatory Measure Type:	Industrial
Place ID:	Not reported
WDID:	9 331021979
Program Type:	Not reported
Adoption Date Of Regulatory Measure:	Not reported
Effective Date Of Regulatory Measure:	Not reported
Expiration Date Of Regulatory Measure:	Not reported
Termination Date Of Regulatory Measure:	Not reported
Discharge Name:	Not reported
Discharge Address:	Not reported
Discharge City:	Not reported
Discharge State:	Not reported
Discharge Zip:	Not reported
Received Date:	12/23/2008
Processed Date:	12/24/2008

Map ID
Direction
Distance
Elevation

MAP FINDINGS

Site

Database(s)

EDR ID Number
EPA ID Number

MILGARD WINDOWS AND DOORS (Continued)

1004675515

Status: Active
Status Date: 12/24/2008
Place Size: 200000
Place Size Unit: SqFt
Contact: Rosalia Candelaria
Contact Title: EHS Manager
Contact Phone: 951-296-1400
Contact Phone Ext: Not reported
Contact Email: rosaliacandelaria@milgard.com
Operator Name: Dave Trammell
Operator Address: Not reported
Operator City: Not reported
Operator State: Not reported
Operator Zip: Not reported
Operator Contact: Not reported
Operator Contact Title: Not reported
Operator Contact Phone: Not reported
Operator Contact Phone Ext: Not reported
Operator Contact Email: Not reported
Operator Type: Private Individual
Developer: Not reported
Developer Address: Not reported
Developer City: Not reported
Developer State: California
Developer Zip: Not reported
Developer Contact: Not reported
Developer Contact Title: Not reported
Constype Linear Utility Ind: Not reported
Emergency Phone: Not reported
Emergency Phone Ext: Not reported
Constype Above Ground Ind: Not reported
Constype Below Ground Ind: Not reported
Constype Cable Line Ind: Not reported
Constype Comm Line Ind: Not reported
Constype Commercial Ind: Not reported
Constype Electrical Line Ind: Not reported
Constype Gas Line Ind: Not reported
Constype Industrial Ind: Not reported
Constype Other Description: Not reported
Constype Other Ind: Not reported
Constype Recons Ind: Not reported
Constype Residential Ind: Not reported
Constype Transport Ind: Not reported
Constype Utility Description: Not reported
Constype Utility Ind: Not reported
Constype Water Sewer Ind: Not reported
Dir Discharge Uswater Ind: N
Receiving Water Name: Murrieta Creek
Certifier: Debra Johnson
Certifier Title: EHS Manager
Certification Date: 28-JUN-16
Primary Sic: 3089-Plastics Products, NEC
Secondary Sic: Not reported
Tertiary Sic: Not reported

Map ID
Direction
Distance
Elevation

MAP FINDINGS

Site

Database(s)

EDR ID Number
EPA ID Number

MILGARD WINDOWS AND DOORS (Continued)

1004675515

CIWQS:

Name: MILGARD WINDOWS AND DOORS
Address: 26879 DIAZ RD
City,State,Zip: TEMECULA, CA 92590
Agency: Dave Trammell
Agency Address: 26879 Diaz Rd, Temecula, CA 92590
Place/Project Type: Industrial - Plastics Products, NEC
SIC/NAICS: 3089
Region: 9
Program: INDSTW
Regulatory Measure Status: Active
Regulatory Measure Type: Storm water industrial
Order Number: 2014-0057-DWQ
WDID: 9 33I021979
NPDES Number: CAS000001
Adoption Date: Not reported
Effective Date: 12/24/2008
Termination Date: Not reported
Expiration/Review Date: Not reported
Design Flow: Not reported
Major/Minor: Not reported
Complexity: Not reported
TTWQ: Not reported
Enforcement Actions within 5 years: 0
Violations within 5 years: 0
Latitude: 33.51913
Longitude: -117.17746

CERS:

Name: MILGARD WINDOWS AND DOORS
Address: 26879 DIAZ RD
City,State,Zip: TEMECULA, CA 92590
Site ID: 536986
CERS ID: 731017
CERS Description: Industrial Facility Storm Water

Affiliation:

Affiliation Type Desc: Owner/Operator
Entity Name: Dave Trammell
Entity Title: Operator
Affiliation Address: 26879 Diaz Rd
Affiliation City: Temecula
Affiliation State: CA
Affiliation Country: Not reported
Affiliation Zip: 92590
Affiliation Phone: Not reported

Map ID
Direction
Distance
Elevation

MAP FINDINGS

Site

Database(s)

EDR ID Number
EPA ID Number

H18
SW
< 1/8
0.006 mi.
30 ft.

27719 DIAZ RD
TEMECULA, CA 92590

RCRA NonGen / NLR 1025873282
CAL000446408

Site 1 of 4 in cluster H

Actual:
990 ft.

RCRA NonGen / NLR:

Date form received by agency: 2019-05-30 00:00:00.0

Focus Map:
5

Facility name: Not reported
Facility address: 27719 DIAZ RD
TEMECULA, CA 92590
EPA ID: CAL000446408
Contact: PETER GARDINER
Contact address: 27719 DIAZ RD
TEMECULA, CA 92590
Contact country: Not reported
Contact telephone: 951-699-9500
Contact email: PETEBOATMAN1@GMAIL.COM
EPA Region: 09
Classification: Non-Generator
Description: Handler: Non-Generators do not presently generate hazardous waste

Owner/Operator Summary:

Owner/operator name: PETER GARDINER
Owner/operator address: 27719 DIAZ RD
TEMECULA, CA 92590
Owner/operator country: Not reported
Owner/operator telephone: 909-380-3478
Owner/operator email: Not reported
Owner/operator fax: Not reported
Owner/operator extension: Not reported
Legal status: Other
Owner/Operator Type: Owner
Owner/Op start date: Not reported
Owner/Op end date: Not reported

Owner/operator name: PETER GARDINER
Owner/operator address: 27719 DIAZ RD
TEMECULA, CA 92590
Owner/operator country: Not reported
Owner/operator telephone: 951-699-9500
Owner/operator email: Not reported
Owner/operator fax: Not reported
Owner/operator extension: Not reported
Legal status: Other
Owner/Operator Type: Operator
Owner/Op start date: Not reported
Owner/Op end date: Not reported

Handler Activities Summary:

U.S. importer of hazardous waste: No
Mixed waste (haz. and radioactive): No
Recycler of hazardous waste: Yes
Transporter of hazardous waste: Yes
Treater, storer or disposer of HW: Yes
Underground injection activity: No
On-site burner exemption: No
Furnace exemption: No

Map ID
Direction
Distance
Elevation

MAP FINDINGS

Site

Database(s)

EDR ID Number
EPA ID Number

(Continued)

1025873282

Used oil fuel burner: No
Used oil processor: No
User oil refiner: No
Used oil fuel marketer to burner: No
Used oil Specification marketer: No
Used oil transfer facility: No
Used oil transporter: No

Violation Status: No violations found

C19
SW
< 1/8
0.006 mi.
32 ft.

GRIZZLE Y HUNTER
27957 DIAZ RD
TEMECULA, CA 92590
Site 3 of 4 in cluster C

RCRA-SQG 1000857114
FINDS CA0000042796
ECHO

Actual:
1008 ft.

RCRA-SQG:

Focus Map:
5

Date form received by agency: 1993-11-01 00:00:00.0
Facility name: GRIZZLE Y HUNTER
Facility address: 27957 DIAZ RD
TEMECULA, CA 92590
EPA ID: CA0000042796
Mailing address: DIAZ RD
TEMECULA, CA 92590
Contact: JERRY STOUFFER
Contact address: 27957 DIAZ RD
TEMECULA, CA 92590
Contact country: US
Contact telephone: 909-308-1633
Contact email: Not reported
EPA Region: 09
Classification: Small Small Quantity Generator
Description: Handler: generates more than 100 and less than 1000 kg of hazardous waste during any calendar month and accumulates less than 6000 kg of hazardous waste at any time; or generates 100 kg or less of hazardous waste during any calendar month, and accumulates more than 1000 kg of hazardous waste at any time

Owner/Operator Summary:

Owner/operator name: GRIZZLE Y HUNTER
Owner/operator address: 27957 DIAZ RD
TEMECULA, CA 92590
Owner/operator country: Not reported
Owner/operator telephone: 909-308-1633
Owner/operator email: Not reported
Owner/operator fax: Not reported
Owner/operator extension: Not reported
Legal status: Private
Owner/Operator Type: Owner
Owner/Op start date: Not reported
Owner/Op end date: Not reported

Handler Activities Summary:

U.S. importer of hazardous waste: No
Mixed waste (haz. and radioactive): No
Recycler of hazardous waste: No
Transporter of hazardous waste: No
Treater, storer or disposer of HW: No

Map ID
Direction
Distance
Elevation

MAP FINDINGS

Site

Database(s)

EDR ID Number
EPA ID Number

GRIZZLE Y HUNTER (Continued)

1000857114

Underground injection activity: No
On-site burner exemption: No
Furnace exemption: No
Used oil fuel burner: No
Used oil processor: No
Used oil refiner: No
Used oil fuel marketer to burner: No
Used oil Specification marketer: No
Used oil transfer facility: No
Used oil transporter: No

Violation Status: No violations found

FINDS:

Registry ID: 110002611754

Environmental Interest/Information System

RCRAInfo is a national information system that supports the Resource Conservation and Recovery Act (RCRA) program through the tracking of events and activities related to facilities that generate, transport, and treat, store, or dispose of hazardous waste. RCRAInfo allows RCRA program staff to track the notification, permit, compliance, and corrective action activities required under RCRA.

[Click this hyperlink](#) while viewing on your computer to access additional FINDS: detail in the EDR Site Report.

ECHO:

Envid: 1000857114
Registry ID: 110002611754
DFR URL: <http://echo.epa.gov/detailed-facility-report?fid=110002611754>

C20
SW
< 1/8
0.006 mi.
33 ft.

ZEBRASCI INC
27973 DIAZ RD
TEMECULA, CA 92590
Site 4 of 4 in cluster C

RCRA NonGen / NLR **1024870444**
CAL000439073

Actual:
1007 ft.

RCRA NonGen / NLR:

Focus Map:
5

Date form received by agency: 2018-09-13 00:00:00.0
Facility name: ZEBRASCI INC
Facility address: 27973 DIAZ RD
TEMECULA, CA 92590
EPA ID: CAL000439073
Contact: KAREN SIMES
Contact address: 27973 DIAZ RD
TEMECULA, CA 92590
Contact country: Not reported
Contact telephone: 800-217-3032
Contact email: KS01@ZEBRASCI.COM
EPA Region: 09
Classification: Non-Generator
Description: Handler: Non-Generators do not presently generate hazardous waste

Owner/Operator Summary:

Owner/operator name: ZEBRASCI INC

Map ID
Direction
Distance
Elevation

MAP FINDINGS

Site

Database(s)

EDR ID Number
EPA ID Number

ZEBRASI INC (Continued)

1024870444

Owner/operator address: 3200 CORTE CARDIN
TEMECULA, CA 92592
Owner/operator country: Not reported
Owner/operator telephone: 215-720-4583
Owner/operator email: Not reported
Owner/operator fax: Not reported
Owner/operator extension: Not reported
Legal status: Other
Owner/Operator Type: Owner
Owner/Op start date: Not reported
Owner/Op end date: Not reported

Owner/operator name: KAREN SIMES
Owner/operator address: 27973 DIAZ RD
TEMECULA, CA 92590
Owner/operator country: Not reported
Owner/operator telephone: 800-217-3032
Owner/operator email: Not reported
Owner/operator fax: Not reported
Owner/operator extension: Not reported
Legal status: Other
Owner/Operator Type: Operator
Owner/Op start date: Not reported
Owner/Op end date: Not reported

Handler Activities Summary:

U.S. importer of hazardous waste: No
Mixed waste (haz. and radioactive): No
Recycler of hazardous waste: No
Transporter of hazardous waste: Yes
Treater, storer or disposer of HW: No
Underground injection activity: No
On-site burner exemption: No
Furnace exemption: No
Used oil fuel burner: No
Used oil processor: No
User oil refiner: No
Used oil fuel marketer to burner: No
Used oil Specification marketer: No
Used oil transfer facility: No
Used oil transporter: No

Violation Status: No violations found

I21
WSW
< 1/8
0.007 mi.
37 ft.

PLANT EQUIPMENT
28075 DIAZ RD
TEMECULA, CA 92590
Site 1 of 5 in cluster I

LUST S102435280
N/A

Actual:
1003 ft.
Focus Map:
5

LUST REG 9:
Region: 9
Status: Case Closed
Case Number: 9UT2063
Local Case: 91-1079
Substance: Misc. Motor Vehicle Fuels
Qty Leaked: Not reported
Abate Method: Not reported

Map ID
 Direction
 Distance
 Elevation

MAP FINDINGS

Site

Database(s)

EDR ID Number
 EPA ID Number

PLANT EQUIPMENT (Continued)

S102435280

Local Agency: Riverside
 How Found: Tank Closure
 How Stopped: Remove Contents
 Source: Unknown
 Cause: Unknown
 Lead Agency: Local Agency
 Case Type: Soil only
 Date Found: 11/01/1991
 Date Stopped: 10/15/1991
 Confirm Date: / /
 Submit Workplan: 11/19/91
 Prelim Assess: / /
 Desc Pollution: Not reported
 Remed Plan: / /
 Remed Action: Not reported
 Began Monitor: Not reported
 Release Date: 11/19/1991
 Enforce Date: Not reported
 Closed Date: 5/7/92
 Enforce Type: Not reported
 Pilot Program: LOP
 Basin Number: Not reported
 GW Depth: Not reported
 Beneficial Use: Not reported
 NPDES Number: Not reported
 Priority: Not reported
 File Dispn: File discarded, case closed
 Interim Remedial Actions: Yes
 Cleanup and Abatement order Number: Not reported
 Waste Discharge Requirement Number: Not reported

I22 **PLANT EQUIPMENT**
WSW **28075 DIAZ RD**
< 1/8 **TEMECULA, CA 92590**
0.007 mi.
37 ft. **Site 2 of 5 in cluster I**

LUST **S103649210**
HIST CORTESE **N/A**
CERS

Actual: **1003 ft.** **LUST:**
Focus Map: **5**
 Name: PLANT EQUIPMENT
 Address: 28075 DIAZ RD
 City,State,Zip: TEMECULA, CA 92590
 Lead Agency: RIVERSIDE COUNTY LOP
 Case Type: LUST Cleanup Site
 Geo Track: http://geotracker.waterboards.ca.gov/profile_report.asp?global_id=T0606501124
 Global Id: T0606501124
 Latitude: 33.5003257277685
 Longitude: -117.156968269836
 Status: Completed - Case Closed
 Status Date: 05/07/1992
 Case Worker: Not reported
 RB Case Number: 9UT2063
 Local Agency: Not reported
 File Location: Local Agency Warehouse
 Local Case Number: 911079
 Potential Media Affect: Soil
 Potential Contaminants of Concern: Gasoline
 Site History: Not reported

Map ID
Direction
Distance
Elevation

MAP FINDINGS

Site

Database(s)

EDR ID Number
EPA ID Number

PLANT EQUIPMENT (Continued)

S103649210

LUST:

Global Id: T0606501124
Action Type: ENFORCEMENT
Date: 03/24/2009
Action: File review - #RCDEH Upload Site File 10/1/2015

Global Id: T0606501124
Action Type: Other
Date: 10/15/1991
Action: Leak Stopped

Global Id: T0606501124
Action Type: Other
Date: 11/19/1991
Action: Leak Reported

Global Id: T0606501124
Action Type: ENFORCEMENT
Date: 03/25/2009
Action: Closure/No Further Action Letter - #Site Closure

Global Id: T0606501124
Action Type: Other
Date: 11/01/1991
Action: Leak Discovery

LUST:

Global Id: T0606501124
Status: Open - Case Begin Date
Status Date: 10/15/1991

Global Id: T0606501124
Status: Open - Site Assessment
Status Date: 11/19/1991

Global Id: T0606501124
Status: Completed - Case Closed
Status Date: 05/07/1992

RIVERSIDE CO. LUST:

Name: PLANT EQUIPMENT
Address: 28075 DIAZ RD
City,State,Zip: TEMECULA, CA
Region: RIVERSIDE
Facility ID: 911079
Employee: Sappington
Site Closed: Yes
Case Type: Soil only
Facility Status: closed/action completed
Casetype Decode: Soil only is impacted
Fstatus Decode: Closed/Action completed

HIST CORTESE:

edr_fname: PLANT EQUIPMENT

Map ID
Direction
Distance
Elevation

MAP FINDINGS

Site

Database(s)

EDR ID Number
EPA ID Number

PLANT EQUIPMENT (Continued)

S103649210

edr_fadd1: 28075 DIAZ
City,State,Zip: TEMECULA, CA 92590
Region: CORTESE
Facility County Code: 33
Reg By: LTNKA
Reg Id: 9UT2063

CERS:

Name: PLANT EQUIPMENT
Address: 28075 DIAZ RD
City,State,Zip: TEMECULA, CA 92590
Site ID: 227173
CERS ID: T0606501124
CERS Description: Leaking Underground Storage Tank Cleanup Site

**J23
WSW
< 1/8
0.009 mi.
46 ft.**

**RANCHO CALIFORNIA WATER DIST.
28061 DIAZ RD
TEMECULA, CA 92590**

**LUST S102435680
N/A**

Site 1 of 3 in cluster J

**Actual:
1007 ft.**

LUST REG 9:

**Focus Map:
5**

Region: 9
Status: Case Closed
Case Number: 9UT1432
Local Case: 89-407
Substance: Diesel
Qty Leaked: Not reported
Abate Method: Excavate and Treat - remove contaminated soil and treat (includes spreading or land farming)
Local Agency: Riverside
How Found: Tank Closure
How Stopped: Close Tank
Source: Unknown
Cause: Unknown
Lead Agency: Local Agency
Case Type: Aquifer affected
Date Found: 05/01/1989
Date Stopped: 05/01/1989
Confirm Date: / /
Submit Workplan: Not reported
Prelim Assess: 06/09/1989
Desc Pollution: Not reported
Remed Plan: / /
Remed Action: Not reported
Began Monitor: 6/3/93
Release Date: 08/28/1989
Enforce Date: Not reported
Closed Date: 6/7/94
Enforce Type: Not reported
Pilot Program: LOP
Basin Number: 902.32
GW Depth: 14'
Beneficial Use: Municipal groundwater use
NPDES Number: Not reported
Priority: 2A
File Disp: File discarded, case closed

Map ID
 Direction
 Distance
 Elevation

MAP FINDINGS

Site

Database(s)

EDR ID Number
 EPA ID Number

RANCHO CALIFORNIA WATER DIST. (Continued)

S102435680

Interim Remedial Actions: Yes
 Cleanup and Abatement order Number: Not reported
 Waste Discharge Requirement Number: Not reported

J24
WSW
 < 1/8
 0.009 mi.
 46 ft.

RANCHO CALIFORNIA WATER D
28061 DIAZ
TEMECULA, CA 92390
 Site 2 of 3 in cluster J

LUST **S100231508**
HIST CORTESE **N/A**
Notify 65
CERS

Actual:
 1007 ft.
Focus Map:
 5

LUST:
 Name: RANCHO CALIFORNIA WATER DISTRICT
 Address: 28061 DIAZ RD
 City,State,Zip: TEMECULA, CA 92590
 Lead Agency: RIVERSIDE COUNTY LOP
 Case Type: LUST Cleanup Site
 Geo Track: http://geotracker.waterboards.ca.gov/profile_report.asp?global_id=T0606501116
 Global Id: T0606501116
 Latitude: 33.503272676541
 Longitude: -117.159154478496
 Status: Completed - Case Closed
 Status Date: 06/07/1994
 Case Worker: RIV
 RB Case Number: 9UT1432
 Local Agency: RIVERSIDE COUNTY LOP
 File Location: Local Agency Warehouse
 Local Case Number: 89407
 Potential Media Affect: Aquifer used for drinking water supply
 Potential Contaminants of Concern: Diesel
 Site History: Not reported

LUST:
 Global Id: T0606501116
 Contact Type: Local Agency Caseworker
 Contact Name: Riverside County LOP
 Organization Name: RIVERSIDE COUNTY LOP
 Address: 3880 LEMON ST SUITE 200
 City: RIVERSIDE
 Email: Not reported
 Phone Number: 9519558980

LUST:
 Global Id: T0606501116
 Action Type: ENFORCEMENT
 Date: 06/14/1994
 Action: File review - #RCDEH Upload Site File 10/15/2015

Global Id: T0606501116
 Action Type: Other
 Date: 05/01/1989
 Action: Leak Stopped

Global Id: T0606501116
 Action Type: Other
 Date: 08/28/1989
 Action: Leak Reported

Global Id: T0606501116

Map ID
Direction
Distance
Elevation

MAP FINDINGS

Site

Database(s)

EDR ID Number
EPA ID Number

RANCHO CALIFORNIA WATER D (Continued)

S100231508

Action Type: ENFORCEMENT
Date: 06/15/1994
Action: Closure/No Further Action Letter - #Riv Co Closure

Global Id: T0606501116
Action Type: Other
Date: 05/01/1989
Action: Leak Discovery

LUST:

Global Id: T0606501116
Status: Open - Case Begin Date
Status Date: 05/01/1989

Global Id: T0606501116
Status: Open - Site Assessment
Status Date: 06/09/1989

Global Id: T0606501116
Status: Open - Verification Monitoring
Status Date: 06/03/1993

Global Id: T0606501116
Status: Completed - Case Closed
Status Date: 06/07/1994

RIVERSIDE CO. LUST:

Name: RANCHO CALIFORNIA WATER DISTRICT
Address: 28061 DIAZ RD
City,State,Zip: TEMECULA, CA
Region: RIVERSIDE
Facility ID: 89407
Employee: Brown
Site Closed: Yes
Case Type: Ground water
Facility Status: closed/action completed
Casetype Decode: Groundwater is impacted
Fstatus Decode: Closed/Action completed

HIST CORTESE:

edr_fname: RANCHO CALIFORNIA WATER D
edr_fadd1: 28061 DIAZ
City,State,Zip: TEMECULA, CA 92390
Region: CORTESE
Facility County Code: 33
Reg By: LTNKA
Reg Id: 9UT1432

NOTIFY 65:

Date Reported: Not reported
Staff Initials: Not reported
Board File Number: Not reported
Facility Type: Not reported
Discharge Date: Not reported

Map ID
Direction
Distance
Elevation

MAP FINDINGS

Site

Database(s)

EDR ID Number
EPA ID Number

RANCHO CALIFORNIA WATER D (Continued)

S100231508

Issue Date: Not reported
Incident Description: Not reported

CERS:

Name: RANCHO CALIFORNIA WATER DISTRICT
Address: 28061 DIAZ RD
City,State,Zip: TEMECULA, CA 92590
Site ID: 225072
CERS ID: T0606501116
CERS Description: Leaking Underground Storage Tank Cleanup Site

Affiliation:

Affiliation Type Desc: Local Agency Caseworker
Entity Name: Riverside County LOP - RIVERSIDE COUNTY LOP
Entity Title: Not reported
Affiliation Address: 3880 LEMON ST SUITE 200
Affiliation City: RIVERSIDE
Affiliation State: CA
Affiliation Country: Not reported
Affiliation Zip: Not reported
Affiliation Phone: 9519558980

J25
WSW
< 1/8
0.009 mi.
46 ft.

RANCHO WATER DISTRICT
28061 DIAZ
TEMECULA, CA 90082
Site 3 of 3 in cluster J

Notify 65 **S100179100**
N/A

Actual:
1007 ft.

NOTIFY 65:
Date Reported: Not reported
Staff Initials: Not reported
Board File Number: Not reported
Facility Type: Not reported
Discharge Date: Not reported
Issue Date: Not reported
Incident Description: Not reported

Focus Map:
5

H26
SW
< 1/8
0.009 mi.
47 ft.

27711 DIAZ ROAD, SUITE B-1
TEMECULA, CA 92590
Site 2 of 4 in cluster H

RCRA NonGen / NLR **1025836528**
CAC003016116

Actual:
992 ft.

RCRA NonGen / NLR:
Date form received by agency: 2019-05-22 00:00:00.0
Facility name: Not reported
Facility address: 27711 DIAZ ROAD, SUITE B-1
TEMECULA, CA 92590
EPA ID: CAC003016116
Mailing address: 5513 VINE STREET
CINCINNATI, OH 45217
Contact: JOHN FERNANDO
Contact address: 27711 DIAZ ROAD, SUITE B-1
TEMECULA, CA 92590
Contact country: Not reported

Focus Map:
5

Map ID
Direction
Distance
Elevation

MAP FINDINGS

Site

Database(s)

EDR ID Number
EPA ID Number

(Continued)

1025836528

Contact telephone: 651-346-6689
Contact email: JFERNANDO@RBISOLAR.COM
EPA Region: 09
Classification: Non-Generator
Description: Handler: Non-Generators do not presently generate hazardous waste

Owner/Operator Summary:

Owner/operator name: ROUGH BROTHERS MANUFACTURING INC.
Owner/operator address: 5513 VINE STREET
CINCINNATI, OH 45217
Owner/operator country: Not reported
Owner/operator telephone: 512-242-0310
Owner/operator email: Not reported
Owner/operator fax: Not reported
Owner/operator extension: Not reported
Legal status: Other
Owner/Operator Type: Owner
Owner/Op start date: Not reported
Owner/Op end date: Not reported

Owner/operator name: JOHN FERNANDO
Owner/operator address: 27711 DIAZ ROAD, SUITE B-1
TEMECULA, CA 92590
Owner/operator country: Not reported
Owner/operator telephone: 651-346-6689
Owner/operator email: Not reported
Owner/operator fax: Not reported
Owner/operator extension: Not reported
Legal status: Other
Owner/Operator Type: Operator
Owner/Op start date: Not reported
Owner/Op end date: Not reported

Handler Activities Summary:

U.S. importer of hazardous waste: No
Mixed waste (haz. and radioactive): No
Recycler of hazardous waste: No
Transporter of hazardous waste: Yes
Treater, storer or disposer of HW: Yes
Underground injection activity: No
On-site burner exemption: No
Furnace exemption: No
Used oil fuel burner: No
Used oil processor: No
Used oil refiner: No
Used oil fuel marketer to burner: No
Used oil Specification marketer: No
Used oil transfer facility: No
Used oil transporter: No

Violation Status: No violations found

Map ID
Direction
Distance
Elevation

MAP FINDINGS

Site

Database(s)

EDR ID Number
EPA ID Number

H27
SW
< 1/8
0.009 mi.
47 ft.

27711 DIAZ ROAD, SUITE B-1
TEMECULA, CA 92590

RCRA NonGen / NLR 1025836525
CAC003016113

Site 3 of 4 in cluster H

Actual:
992 ft.

RCRA NonGen / NLR:

Date form received by agency: 2019-05-22 00:00:00.0

Focus Map:
5

Facility name: Not reported
Facility address: 27711 DIAZ ROAD, SUITE B-1
TEMECULA, CA 92590
EPA ID: CAC003016113
Mailing address: 5513 VINE STREET
CINCINNATI, OH 45217
Contact: JOHN FERNANDO
Contact address: 27711 DIAZ ROAD, SUITE B-1
TEMECULA, CA 92590
Contact country: Not reported
Contact telephone: 951-346-6689
Contact email: JFERNANDO@RBISOLAR.COM
EPA Region: 09
Classification: Non-Generator
Description: Handler: Non-Generators do not presently generate hazardous waste

Owner/Operator Summary:

Owner/operator name: ROUGH BROTHERS MANUFACTURING INC.
Owner/operator address: 5513 VINE STREET
CINCINNATI, OH 45217
Owner/operator country: Not reported
Owner/operator telephone: 513-242-0310
Owner/operator email: Not reported
Owner/operator fax: Not reported
Owner/operator extension: Not reported
Legal status: Other
Owner/Operator Type: Owner
Owner/Op start date: Not reported
Owner/Op end date: Not reported

Owner/operator name: JOHN FERNANDO
Owner/operator address: 27711 DIAZ ROAD, SUITE B-1
TEMECULA, CA 92590
Owner/operator country: Not reported
Owner/operator telephone: 951-346-6689
Owner/operator email: Not reported
Owner/operator fax: Not reported
Owner/operator extension: Not reported
Legal status: Other
Owner/Operator Type: Operator
Owner/Op start date: Not reported
Owner/Op end date: Not reported

Handler Activities Summary:

U.S. importer of hazardous waste: No
Mixed waste (haz. and radioactive): No
Recycler of hazardous waste: No
Transporter of hazardous waste: Yes
Treater, storer or disposer of HW: Yes
Underground injection activity: No

Map ID
Direction
Distance
Elevation

MAP FINDINGS

Site

Database(s)

EDR ID Number
EPA ID Number

(Continued)

1025836525

On-site burner exemption: No
Furnace exemption: No
Used oil fuel burner: No
Used oil processor: No
Used oil refiner: No
Used oil fuel marketer to burner: No
Used oil Specification marketer: No
Used oil transfer facility: No
Used oil transporter: No

Violation Status: No violations found

H28
SW
< 1/8
0.009 mi.
47 ft.

27711 DIAZ RD STE B-1
TEMECULA, CA 92590

Site 4 of 4 in cluster H

RCRA NonGen / NLR

1025873350
CAL000446476

Actual:
992 ft.

RCRA NonGen / NLR:

Date form received by agency: 2019-06-04 00:00:00.0

Focus Map:
5

Facility name: Not reported
Facility address: 27711 DIAZ RD STE B-1
TEMECULA, CA 92590
EPA ID: CAL000446476
Mailing address: 5513 VINE ST
TEMECULA, CA 92590
Contact: JOHN FERNANDO
Contact address: 27711 DIAZ RD STE B-1
TEMECULA, CA 92590
Contact country: Not reported
Contact telephone: 951-346-6689
Contact email: JFERNANDO@RBISOLAR.COM
EPA Region: 09
Classification: Non-Generator
Description: Handler: Non-Generators do not presently generate hazardous waste

Owner/Operator Summary:

Owner/operator name: ROUGH BROTHERS MANUFACTURING INC
Owner/operator address: 5513 VINE ST
TEMECULA, CA 92590
Owner/operator country: Not reported
Owner/operator telephone: 513-242-0310
Owner/operator email: Not reported
Owner/operator fax: Not reported
Owner/operator extension: Not reported
Legal status: Other
Owner/Operator Type: Owner
Owner/Op start date: Not reported
Owner/Op end date: Not reported

Owner/operator name: JOHN FERNANDO
Owner/operator address: 27711 DIAZ RD STE B-1
TEMECULA, CA 92590
Owner/operator country: Not reported
Owner/operator telephone: 951-346-6689
Owner/operator email: Not reported
Owner/operator fax: Not reported
Owner/operator extension: Not reported

Map ID
 Direction
 Distance
 Elevation

MAP FINDINGS

Site

Database(s)

EDR ID Number
 EPA ID Number

(Continued)

1025873350

Legal status: Other
 Owner/Operator Type: Operator
 Owner/Op start date: Not reported
 Owner/Op end date: Not reported

Handler Activities Summary:

U.S. importer of hazardous waste: No
 Mixed waste (haz. and radioactive): No
 Recycler of hazardous waste: Yes
 Transporter of hazardous waste: Yes
 Treater, storer or disposer of HW: Yes
 Underground injection activity: No
 On-site burner exemption: No
 Furnace exemption: No
 Used oil fuel burner: No
 Used oil processor: No
 User oil refiner: No
 Used oil fuel marketer to burner: No
 Used oil Specification marketer: No
 Used oil transfer facility: No
 Used oil transporter: No

Violation Status: No violations found

K29 **WHITE CAP INC**
WSW **28065 DIAZ RD**
< 1/8 **TEMECULA, CA 92590**
0.009 mi.
48 ft. **Site 1 of 2 in cluster K**

CERS HAZ WASTE **S112924193**
HAZNET **N/A**
CERS

Actual: CERS HAZ WASTE:
1005 ft. Name: HD SUPPLY CONSTRUCTION SUPPLY, LTD (WC006)
Focus Map: Address: 28065 DIAZ RD
5 City,State,Zip: TEMECULA, CA 92590
 Site ID: 394507
 CERS ID: 10324111
 CERS Description: Hazardous Waste Generator

HAZNET:
 Name: WHITE CAP INC
 Address: 28065 DIAZ RD
 Address 2: Not reported
 City,State,Zip: TEMECULA, CA 925900000
 Year: 2002
 Gepaid: CAC002555444
 Contact: VINCE BOBNIS
 Telephone: 7142583300
 Mailing Name: Not reported
 Mailing Address: 28065 DIAZ RD
 Gen County: 33
 Waste Category: Off-specification, aged or surplus organics
 TSD EPA ID: CAD008302903
 TSD County: 19
 Disposal Method: Recycler
 Tons: 2.7225

Additional Info:
 Year: 2002

Map ID
Direction
Distance
Elevation

MAP FINDINGS

Site

Database(s)

EDR ID Number
EPA ID Number

WHITE CAP INC (Continued)

S112924193

Shipment Date: 20020905
Creation Date: 1/27/2003 18:32:25
Receipt Date: 20020912
Manifest ID: 22210466
Gen EPA ID: CAC002555444
Trans EPA ID: CAD981379027
Trans Name: Not reported
Trans 2 EPA ID: Not reported
Trans 2 Name: Not reported
TSDf EPA ID: CAD008302903
Trans Name: Not reported
TSDf Alt EPA ID: Not reported
TSDf Alt Name: Not reported
Waste Code: 331
RCRA Code: D001
Meth Code: R01
Quantity Tons: 2.7225
Waste Quantity: 825
Quantity Unit: G
Additional Code 1: Not reported
Additional Code 2: Not reported
Additional Code 3: Not reported
Additional Code 4: Not reported
Additional Code 5: Not reported

CERS:

Name: HD SUPPLY CONSTRUCTION SUPPLY, LTD (WC006)
Address: 28065 DIAZ RD
City,State,Zip: TEMECULA, CA 92590
Site ID: 394507
CERS ID: 10324111
CERS Description: Chemical Storage Facilities

Violations:

Site ID: 394507
Site Name: HD Supply Construction Supply, Ltd (WC006)
Violation Date: 09-30-2015
Citation: HSC 6.95 Multiple - California Health and Safety Code, Chapter 6.95, Section(s) Multiple
Violation Description: Business Plan Program - Administration/Documentation - General
Violation Notes: Returned to compliance on 10/28/2015.
Violation Division: Riverside County Department of Env Health
Violation Program: HMRRP
Violation Source: CERS

Evaluation:

Eval General Type: Compliance Evaluation Inspection
Eval Date: 09-30-2015
Violations Found: Yes
Eval Type: Routine done by local agency
Eval Notes: Not reported
Eval Division: Riverside County Department of Env Health
Eval Program: HMRRP
Eval Source: CERS

Eval General Type: Compliance Evaluation Inspection

Map ID
Direction
Distance
Elevation

MAP FINDINGS

Site

Database(s)

EDR ID Number
EPA ID Number

WHITE CAP INC (Continued)

S112924193

Eval Date: 09-30-2015
Violations Found: No
Eval Type: Routine done by local agency
Eval Notes: Not reported
Eval Division: Riverside County Department of Env Health
Eval Program: HW
Eval Source: CERS

Enforcement Action:
Site ID: 394507
Site Name: HD Supply Construction Supply, Ltd (WC006)
Site Address: 28065 DIAZ RD
Site City: TEMECULA
Site Zip: 92590
Enf Action Date: 09-30-2015
Enf Action Type: Notice of Violation (Unified Program)
Enf Action Description: Notice of Violation Issued by the Inspector at the Time of Inspection
Enf Action Notes: Not reported
Enf Action Division: Riverside County Department of Env Health
Enf Action Program: HMRRP
Enf Action Source: CERS

Coordinates:
Site ID: 394507
Facility Name: HD Supply Construction Supply, Ltd (WC006)
Env Int Type Code: HMBP
Program ID: 10324111
Coord Name: Not reported
Ref Point Type Desc: Center of a facility or station.
Latitude: 33.502420
Longitude: -117.158520

Affiliation:
Affiliation Type Desc: Legal Owner
Entity Name: HD SUPPLY CONSTRUCTION SUPPLY, LTD
Entity Title: Not reported
Affiliation Address: 3400 Cumberland Blvd SE
Affiliation City: Atlanta
Affiliation State: GA
Affiliation Country: United States
Affiliation Zip: 30339
Affiliation Phone: (770) 852-9000

Affiliation Type Desc: Parent Corporation
Entity Name: HD Supply Construction Supply, Ltd.
Entity Title: Not reported
Affiliation Address: Not reported
Affiliation City: Not reported
Affiliation State: Not reported
Affiliation Country: Not reported
Affiliation Zip: Not reported
Affiliation Phone: Not reported

Affiliation Type Desc: Document Preparer
Entity Name: Adrienne Fontaine
Entity Title: Not reported

Map ID
Direction
Distance
Elevation

MAP FINDINGS

Site

Database(s)

EDR ID Number
EPA ID Number

WHITE CAP INC (Continued)

S112924193

Affiliation Address: Not reported
Affiliation City: Not reported
Affiliation State: Not reported
Affiliation Country: Not reported
Affiliation Zip: Not reported
Affiliation Phone: Not reported

Affiliation Type Desc: Environmental Contact
Entity Name: Adrienne Fontaine
Entity Title: Not reported
Affiliation Address: 6250 Brook Hollow Pkwy. Suite 100
Affiliation City: Norcross
Affiliation State: GA
Affiliation Country: Not reported
Affiliation Zip: 30071
Affiliation Phone: Not reported

Affiliation Type Desc: Facility Mailing Address
Entity Name: Mailing Address
Entity Title: Not reported
Affiliation Address: 6250 Brook Hollow Pkwy, Suite 100
Affiliation City: Norcross
Affiliation State: GA
Affiliation Country: Not reported
Affiliation Zip: 30071
Affiliation Phone: Not reported

Affiliation Type Desc: CUPA District
Entity Name: Riverside Cnty Env Health
Entity Title: Not reported
Affiliation Address: 4065 County Circle Drive, Room 104
Affiliation City: Riverside
Affiliation State: CA
Affiliation Country: Not reported
Affiliation Zip: 92503
Affiliation Phone: (951) 358-5055

Affiliation Type Desc: Identification Signer
Entity Name: Kevin Pierce
Entity Title: Director of Operations
Affiliation Address: Not reported
Affiliation City: Not reported
Affiliation State: Not reported
Affiliation Country: Not reported
Affiliation Zip: Not reported
Affiliation Phone: Not reported

Affiliation Type Desc: Operator
Entity Name: HD SUPPLY CONSTRUCTION SUPPLY, LTD
Entity Title: Not reported
Affiliation Address: Not reported
Affiliation City: Not reported
Affiliation State: Not reported
Affiliation Country: Not reported
Affiliation Zip: Not reported
Affiliation Phone: (951) 694-5414

Map ID
Direction
Distance
Elevation

MAP FINDINGS

Site

Database(s)

EDR ID Number
EPA ID Number

K30 **HD SUPPLY CONTRUCTION SUPPLY LTD (WCOO06)** **RCRA NonGen / NLR** **1008879954**
WSW **28065 DIAZ RD** **CAR000168187**
< 1/8 **TEMECULA, CA 92590**

0.009 mi.
48 ft. **Site 2 of 2 in cluster K**

Actual: RCRA NonGen / NLR:
1005 ft. Date form received by agency: 2009-10-29 00:00:00.0
Focus Map: Facility name: HD SUPPLY CONTRUCTION SUPPLY LTD (WCOO06)
5 Site name: HD SUPPLY CONSTRUCTION SUPPLY LTD WC0006
Facility address: 28065 DIAZ RD
TEMECULA, CA 92590
EPA ID: CAR000168187
Mailing address: 3100 CUMBERLAND BLVD
STE 1700 EHS
ATLANTA, GA 30339
Contact: MARK LAUBACH
Contact address: 3100 CUMBERLAND BLVD STE 1700 EHS
ATLANTA, GA 30339
Contact country: US
Contact telephone: 407-822-2822
Contact email: MARK.LAUBACH@HDSUPPLY.COM
EPA Region: 09
Classification: Non-Generator
Description: Handler: Non-Generators do not presently generate hazardous waste

Owner/Operator Summary:

Owner/operator name: AZ INDUSTRIES INC
Owner/operator address: 1638 HWY 62 NO 101
HARDY, AR 72542
Owner/operator country: US
Owner/operator telephone: Not reported
Owner/operator email: Not reported
Owner/operator fax: Not reported
Owner/operator extension: Not reported
Legal status: Private
Owner/Operator Type: Owner
Owner/Op start date: 2000-05-01 00:00:00.
Owner/Op end date: Not reported

Owner/operator name: HD SUPPLY CONSTRUCTION SUPPLY LTD
Owner/operator address: Not reported
Not reported
Owner/operator country: Not reported
Owner/operator telephone: Not reported
Owner/operator email: Not reported
Owner/operator fax: Not reported
Owner/operator extension: Not reported
Legal status: Private
Owner/Operator Type: Operator
Owner/Op start date: 2000-05-01 00:00:00.
Owner/Op end date: Not reported

Handler Activities Summary:

U.S. importer of hazardous waste: No
Mixed waste (haz. and radioactive): No
Recycler of hazardous waste: No
Transporter of hazardous waste: No

Map ID
Direction
Distance
Elevation

MAP FINDINGS

Site

Database(s)

EDR ID Number
EPA ID Number

HD SUPPLY CONTRUCTION SUPPLY LTD (WCOO06) (Continued)

1008879954

Treater, storer or disposer of HW: No
Underground injection activity: No
On-site burner exemption: No
Furnace exemption: No
Used oil fuel burner: No
Used oil processor: No
User oil refiner: No
Used oil fuel marketer to burner: No
Used oil Specification marketer: No
Used oil transfer facility: No
Used oil transporter: No

Historical Generators:

Date form received by agency: 2008-04-07 00:00:00.0
Site name: HD SUPPLY CONSTRUCTION SUPPLY LTD WC0006
Classification: Small Quantity Generator

Date form received by agency: 2005-06-15 00:00:00.0
Site name: HOME DEPOT USA INC HD WC0006
Classification: Small Quantity Generator

Date form received by agency: 2005-01-05 00:00:00.0
Site name: HD SUPPLY CONTRUCTION SUPPLY LTD (WCOO06)
Classification: Not a generator, verified

Hazardous Waste Summary:

. Waste code: D001
. Waste name: IGNITABLE WASTE

. Waste code: D002
. Waste name: CORROSIVE WASTE

. Waste code: D009
. Waste name: MERCURY

. Waste code: D016
. Waste name: 2,4-D (2,4-DICHLOROPHENOXYACETIC ACID)

. Waste code: D018
. Waste name: BENZENE

. Waste code: D035
. Waste name: METHYL ETHYL KETONE

. Waste code: F003
. Waste name: THE FOLLOWING SPENT NONHALOGENATED SOLVENTS: XYLENE, ACETONE, ETHYL ACETATE, ETHYL BENZENE, ETHYL ETHER, METHYL ISOBUTYL KETONE, N-BUTYL ALCOHOL, CYCLOHEXANONE, AND METHANOL; ALL SPENT SOLVENT MIXTURES/BLENDS CONTAINING, BEFORE USE, ONLY THE ABOVE SPENT NONHALOGENATED SOLVENTS; AND ALL SPENT SOLVENT MIXTURES/BLENDS CONTAINING, BEFORE USE, ONE OR MORE OF THE ABOVE NONHALOGENATED SOLVENTS, AND A TOTAL OF TEN PERCENT OR MORE (BY VOLUME) OF ONE OR MORE OF THOSE SOLVENTS LISTED IN F001, F002, F004, AND F005; AND STILL BOTTOMS FROM THE RECOVERY OF THESE SPENT SOLVENTS AND SPENT SOLVENT MIXTURES.

Map ID
Direction
Distance
Elevation

MAP FINDINGS

Site

Database(s)

EDR ID Number
EPA ID Number

HD SUPPLY CONTRUCTION SUPPLY LTD (WCOO06) (Continued)

1008879954

. Waste code: F005
. Waste name: THE FOLLOWING SPENT NONHALOGENATED SOLVENTS: TOLUENE, METHYL ETHYL KETONE, CARBON DISULFIDE, ISOBUTANOL, PYRIDINE, BENZENE, 2-ETHOXYETHANOL, AND 2-NITROPROPANE; ALL SPENT SOLVENT MIXTURES/BLENDS CONTAINING, BEFORE USE, A TOTAL OF TEN PERCENT OR MORE (BY VOLUME) OF ONE OR MORE OF THE ABOVE NONHALOGENATED SOLVENTS OR THOSE SOLVENTS LISTED IN F001, F002, OR F004; AND STILL BOTTOMS FROM THE RECOVERY OF THESE SPENT SOLVENTS AND SPENT SOLVENT MIXTURES.

Violation Status: No violations found

**D31
SW
< 1/8
0.009 mi.
48 ft.**

**DOWNS ENERGY
27985 DIAZ RD
TEMECULA, CA 92590
Site 2 of 6 in cluster D**

**UST U003713094
N/A**

**Actual:
1008 ft.
Focus Map:
5**

RIVERSIDE CO. UST:
Name: DOWNS ENERGY
Address: 27985 DIAZ RD
City,State,Zip: TEMECULA, CA 92590
Region: RIVERSIDE
Total Tanks: 6

UST:
Name: DOWN'S COMMERCIAL FUELING INC
Address: 27985 DIAZ RD
City,State,Zip: TEMECULA, CA 92590
Facility ID: 284
Permitting Agency: RIVERSIDE COUNTY
Latitude: 33.50541
Longitude: -117.1590163

Name: DOWNS ENERGY
Address: 27985 DIAZ RD
City,State,Zip: TEMECULA, CA 92590
Facility ID: FA0020945
Permitting Agency: Riverside County Department of Environmental Health
Latitude: 33.50433
Longitude: -117.15998

**D32
SW
< 1/8
0.009 mi.
48 ft.**

**DOWNS ENERGY
27985 DIAZ RD
TEMECULA, CA 92593
Site 3 of 6 in cluster D**

**RCRA NonGen / NLR 1024797705
CAL000190644**

**Actual:
1008 ft.
Focus Map:
5**

RCRA NonGen / NLR:
Date form received by agency: 1999-11-03 00:00:00.0
Facility name: DOWNS ENERGY
Facility address: 27985 DIAZ RD
TEMECULA, CA 92593-0000
EPA ID: CAL000190644
Mailing address: 1296 MAGNOLIA AVE
CORONA, CA 92879-2098
Contact: KEN CALDWELL
Contact address: 1296 MAGNOLIA AVE

Map ID
Direction
Distance
Elevation

MAP FINDINGS

Site

Database(s)

EDR ID Number
EPA ID Number

DOWNS ENERGY (Continued)

1024797705

Contact country: CORONA, CA 92879
Contact telephone: Not reported
Contact email: 951-256-8271
EPA Region: KEN.CALDWELL@DOWNSENERGY.COM
Classification: 09
Description: Non-Generator
Handler: Non-Generators do not presently generate hazardous waste

Owner/Operator Summary:

Owner/operator name: KEN CALDWELL
Owner/operator address: 1296 MAGNOLIA AVE
CORONA, CA 92879
Owner/operator country: Not reported
Owner/operator telephone: 951-256-8271
Owner/operator email: Not reported
Owner/operator fax: Not reported
Owner/operator extension: Not reported
Legal status: Other
Owner/Operator Type: Operator
Owner/Op start date: Not reported
Owner/Op end date: Not reported

Owner/operator name: DOWNS ENERGY
Owner/operator address: 1296 MAGNOLIA AVE
CORONA, CA 92879
Owner/operator country: Not reported
Owner/operator telephone: 951-737-9866
Owner/operator email: Not reported
Owner/operator fax: Not reported
Owner/operator extension: Not reported
Legal status: Other
Owner/Operator Type: Owner
Owner/Op start date: Not reported
Owner/Op end date: Not reported

Handler Activities Summary:

U.S. importer of hazardous waste: No
Mixed waste (haz. and radioactive): No
Recycler of hazardous waste: No
Transporter of hazardous waste: Yes
Treater, storer or disposer of HW: No
Underground injection activity: No
On-site burner exemption: No
Furnace exemption: No
Used oil fuel burner: No
Used oil processor: No
User oil refiner: No
Used oil fuel marketer to burner: No
Used oil Specification marketer: No
Used oil transfer facility: No
Used oil transporter: No

Violation Status: No violations found

Map ID
 Direction
 Distance
 Elevation

MAP FINDINGS

Site

Database(s)

EDR ID Number
 EPA ID Number

D33 **RANCHO CALIFORNIA AIRPORT**
SW **27985 DIAZ**
< 1/8 **TEMECULA, CA 90082**
0.009 mi.
48 ft. **Site 4 of 6 in cluster D**

LUST **S100231507**
HIST CORTESE **N/A**
Notify 65
CERS

Actual:
1008 ft.

Focus Map:
5

LUST:
 Name: FORMER RANCHO CA AIRPORT *
 Address: 27985 DIAZ RD
 City,State,Zip: TEMECULA, CA 92590
 Lead Agency: SAN DIEGO RWQCB (REGION 9)
 Case Type: LUST Cleanup Site
 Geo Track: http://geotracker.waterboards.ca.gov/profile_report.asp?global_id=T0606501118
 Global Id: T0606501118
 Latitude: 33.5032490707707
 Longitude: -117.160996106954
 Status: Completed - Case Closed
 Status Date: 09/09/1998
 Case Worker: Not reported
 RB Case Number: 9UT1434
 Local Agency: Not reported
 File Location: Not reported
 Local Case Number: Not reported
 Potential Media Affect: Aquifer used for drinking water supply
 Potential Contaminants of Concern: Gasoline
 Site History: 5/16/89 2-10000 GAL TANKS REMVD. 8/13/91 9 GWM WELLS SAMPLD:HI 250
 PPB Benzene. Free Product PRESENT IN WELLS NEAR FORMER TANK PIT (3

LUST:
 Global Id: T0606501118
 Action Type: Other
 Date: 05/23/1989
 Action: Leak Reported

Global Id: T0606501118
 Action Type: ENFORCEMENT
 Date: 03/01/1993
 Action: * Historical Enforcement

Global Id: T0606501118
 Action Type: ENFORCEMENT
 Date: 02/08/2002
 Action: * No Action

Global Id: T0606501118
 Action Type: Other
 Date: 05/16/1989
 Action: Leak Discovery

LUST:
 Global Id: T0606501118
 Status: Open - Case Begin Date
 Status Date: 05/16/1989

Global Id: T0606501118
 Status: Open - Site Assessment
 Status Date: 06/12/1989

Global Id: T0606501118

Map ID
Direction
Distance
Elevation

MAP FINDINGS

Site

Database(s)

EDR ID Number
EPA ID Number

RANCHO CALIFORNIA AIRPORT (Continued)

S100231507

Status: Open - Site Assessment
Status Date: 06/28/1989

Global Id: T0606501118
Status: Open - Site Assessment
Status Date: 09/16/1991

Global Id: T0606501118
Status: Open - Remediation
Status Date: 03/26/1993

Global Id: T0606501118
Status: Open - Remediation
Status Date: 01/01/1994

Global Id: T0606501118
Status: Open - Verification Monitoring
Status Date: 11/22/1995

Global Id: T0606501118
Status: Completed - Case Closed
Status Date: 09/09/1998

RIVERSIDE CO. LUST:

Name: RANCHO CALIFORNIA AIRPORT
Address: 27985 DIAZ RD
City,State,Zip: TEMECULA, CA
Region: RIVERSIDE
Facility ID: 89446
Employee: Whitehead
Site Closed: Referred to Water Board
Case Type: Ground water
Facility Status: 0
Casetype Decode: Groundwater is impacted
Fstatus Decode: Not reported

HIST CORTESE:

edr_fname: FORMER RANCHO CA AIRPORT
edr_fadd1: 27985 DIAZ
City,State,Zip: TEMECULA, CA 92390
Region: CORTESE
Facility County Code: 33
Reg By: LTNKA
Reg Id: 9UT1434

NOTIFY 65:

Date Reported: Not reported
Staff Initials: Not reported
Board File Number: Not reported
Facility Type: Not reported
Discharge Date: Not reported
Issue Date: Not reported
Incident Description: Not reported

Map ID
Direction
Distance
Elevation

MAP FINDINGS

Site

Database(s)

EDR ID Number
EPA ID Number

RANCHO CALIFORNIA AIRPORT (Continued)

S100231507

CERS:

Name: FORMER RANCHO CA AIRPORT *
Address: 27985 DIAZ RD
City,State,Zip: TEMECULA, CA 92590
Site ID: 204098
CERS ID: T0606501118
CERS Description: Leaking Underground Storage Tank Cleanup Site

D34 RANCHO CALIFORNIA AIRPORT
SW 27985 DIAZ RD
< 1/8 TEMECULA, CA 92390
0.009 mi.
48 ft. Site 5 of 6 in cluster D

HIST UST U001575719
N/A

Actual:
1008 ft.

Focus Map:
5

HIST UST:

Name: RANCHO CALIFORNIA AIRPORT
Address: 27985 DIAZ RD
City,State,Zip: TEMECULA, CA 92390
File Number: 0001F780
URL: <http://geotracker.waterboards.ca.gov/ustpdfs/pdf/0001F780.pdf>
Region: STATE
Facility ID: 00000016740
Facility Type: Gas Station
Other Type: Not reported
Contact Name: AIRMECH INC
Telephone: 7146764470
Owner Name: KACOR CORPORATION
Owner Address: 27405 YNEZ RD
Owner City,St,Zip: TEMECULA, CA 92390
Total Tanks: 0002

Tank Num: 001
Container Num: 100
Year Installed: 1968
Tank Capacity: 00010000
Tank Used for: PRODUCT
Type of Fuel: 06
Container Construction Thickness: Not reported
Leak Detection: Stock Inventor

Tank Num: 002
Container Num: 80
Year Installed: 1968
Tank Capacity: 00010000
Tank Used for: PRODUCT
Type of Fuel: 06
Container Construction Thickness: Not reported
Leak Detection: Stock Inventor

[Click here for Geo Tracker PDF:](#)

Map ID
Direction
Distance
Elevation

MAP FINDINGS

Site

Database(s)

EDR ID Number
EPA ID Number

D35 **FORMER RANCHO CA AIRPORT ***
SW **27985 DIAZ RD**
< 1/8 **TEMECULA, CA 92590**
0.009 mi.
48 ft. **Site 6 of 6 in cluster D**

LUST **S102430315**
CERS HAZ WASTE **N/A**
CERS TANKS
EMI
CERS

Actual: LUST REG 9:
1008 ft. Region: 9
Focus Map: Status: Case Closed
5 Case Number: 9UT1434
 Local Case: 89-446
 Substance: Misc. Motor Vehicle Fuels
 Qty Leaked: Not reported
 Abate Method: EDGT
 Local Agency: Riverside
 How Found: Tank Closure
 How Stopped: Close Tank
 Source: Unknown
 Cause: Unknown
 Lead Agency: Regional Board
 Case Type: Aquifer affected
 Date Found: 05/16/1989
 Date Stopped: / /
 Confirm Date: / /
 Submit Workplan: 6/12/89
 Prelim Assess: 06/28/1989
 Desc Pollution: 9/16/91
 Remed Plan: 03/26/1993
 Remed Action: 1/1/94
 Began Monitor: 11/22/95
 Release Date: 05/23/1989
 Enforce Date: 3/1/93
 Closed Date: 9/9/98
 Enforce Type: Cleanup and Abatement Orders
 Pilot Program: UST
 Basin Number: 902.32
 GW Depth: 22'
 Beneficial Use: Municipal groundwater use
 NPDES Number: 96-41
 Priority: 1A
 File Dispn: Not reported
 Interim Remedial Actions: Yes
 Cleanup and Abatement order Number: 93-35
 Waste Discharge Requirement Number: Not reported

CERS HAZ WASTE:
Name: DOWNS ENERGY
Address: 27985 DIAZ RD
City,State,Zip: TEMECULA, CA 92590
Site ID: 112546
CERS ID: 10320757
CERS Description: Hazardous Waste Generator

CERS TANKS:
Name: DOWNS ENERGY
Address: 27985 DIAZ RD
City,State,Zip: TEMECULA, CA 92590
Site ID: 112546

Map ID
Direction
Distance
Elevation

MAP FINDINGS

Site

Database(s)

EDR ID Number
EPA ID Number

FORMER RANCHO CA AIRPORT * (Continued)

S102430315

CERS ID: 10320757
CERS Description: Underground Storage Tank

EMI:

Name: DOWNS ENERGY
Address: 27985 DIAZ RD
City,State,Zip: TEMECULA, CA 92590
Year: 2006
County Code: 33
Air Basin: SC
Facility ID: 113667
Air District Name: SC
SIC Code: 5541
Air District Name: SOUTH COAST AQMD
Community Health Air Pollution Info System: Not reported
Consolidated Emission Reporting Rule: Not reported
Total Organic Hydrocarbon Gases Tons/Yr: .1427731895376044433
Reactive Organic Gases Tons/Yr: .115
Carbon Monoxide Emissions Tons/Yr: 0
NOX - Oxides of Nitrogen Tons/Yr: 0
SOX - Oxides of Sulphur Tons/Yr: 0
Particulate Matter Tons/Yr: 0
Part. Matter 10 Micrometers and Smlr Tons/Yr:0

Name: DOWNS ENERGY
Address: 27985 DIAZ RD
City,State,Zip: TEMECULA, CA 92590
Year: 2007
County Code: 33
Air Basin: SC
Facility ID: 113667
Air District Name: SC
SIC Code: 5541
Air District Name: SOUTH COAST AQMD
Community Health Air Pollution Info System: Not reported
Consolidated Emission Reporting Rule: Not reported
Total Organic Hydrocarbon Gases Tons/Yr: .1183931178270995086
Reactive Organic Gases Tons/Yr: .115
Carbon Monoxide Emissions Tons/Yr: 0
NOX - Oxides of Nitrogen Tons/Yr: 0
SOX - Oxides of Sulphur Tons/Yr: 0
Particulate Matter Tons/Yr: 0
Part. Matter 10 Micrometers and Smlr Tons/Yr:0

Name: DOWNS ENERGY
Address: 27985 DIAZ RD
City,State,Zip: TEMECULA, CA 92593
Year: 2008
County Code: 33
Air Basin: SC
Facility ID: 113667
Air District Name: SC
SIC Code: 5172
Air District Name: SOUTH COAST AQMD
Community Health Air Pollution Info System: Not reported
Consolidated Emission Reporting Rule: Not reported
Total Organic Hydrocarbon Gases Tons/Yr: .0465534638034144054

Map ID
Direction
Distance
Elevation

MAP FINDINGS

Site

Database(s)

EDR ID Number
EPA ID Number

FORMER RANCHO CA AIRPORT * (Continued)

S102430315

Reactive Organic Gases Tons/Yr: .0445237865
Carbon Monoxide Emissions Tons/Yr: 0
NOX - Oxides of Nitrogen Tons/Yr: 0
SOX - Oxides of Sulphur Tons/Yr: 0
Particulate Matter Tons/Yr: 0
Part. Matter 10 Micrometers and Smlr Tons/Yr:0

Name: DOWNS ENERGY
Address: 27985 DIAZ RD
City,State,Zip: TEMECULA, CA 92593
Year: 2009
County Code: 33
Air Basin: SC
Facility ID: 113667
Air District Name: SC
SIC Code: 5172
Air District Name: SOUTH COAST AQMD
Community Health Air Pollution Info System: Not reported
Consolidated Emission Reporting Rule: Not reported
Total Organic Hydrocarbon Gases Tons/Yr: 0.74683271204723201
Reactive Organic Gases Tons/Yr: 0.74290319999999999
Carbon Monoxide Emissions Tons/Yr: 0
NOX - Oxides of Nitrogen Tons/Yr: 0
SOX - Oxides of Sulphur Tons/Yr: 0
Particulate Matter Tons/Yr: 0
Part. Matter 10 Micrometers and Smlr Tons/Yr:0

Name: DOWNS ENERGY
Address: 27985 DIAZ RD
City,State,Zip: TEMECULA, CA 92593
Year: 2010
County Code: 33
Air Basin: SC
Facility ID: 113667
Air District Name: SC
SIC Code: 5172
Air District Name: SOUTH COAST AQMD
Community Health Air Pollution Info System: Not reported
Consolidated Emission Reporting Rule: Not reported
Total Organic Hydrocarbon Gases Tons/Yr: 0.63053933732023604
Reactive Organic Gases Tons/Yr: 0.62690000000000001
Carbon Monoxide Emissions Tons/Yr: 0
NOX - Oxides of Nitrogen Tons/Yr: 0
SOX - Oxides of Sulphur Tons/Yr: 0
Particulate Matter Tons/Yr: 0
Part. Matter 10 Micrometers and Smlr Tons/Yr:0

Name: DOWNS ENERGY
Address: 27985 DIAZ RD
City,State,Zip: TEMECULA, CA 92593
Year: 2011
County Code: 33
Air Basin: SC
Facility ID: 113667
Air District Name: SC
SIC Code: 5172
Air District Name: SOUTH COAST AQMD

Map ID
Direction
Distance
Elevation

MAP FINDINGS

Site

Database(s)

EDR ID Number
EPA ID Number

FORMER RANCHO CA AIRPORT * (Continued)

S102430315

Community Health Air Pollution Info System: Not reported
Consolidated Emission Reporting Rule: Not reported
Total Organic Hydrocarbon Gases Tons/Yr: 0.54307347142
Reactive Organic Gases Tons/Yr: 0.53979665
Carbon Monoxide Emissions Tons/Yr: 0
NOX - Oxides of Nitrogen Tons/Yr: 0
SOX - Oxides of Sulphur Tons/Yr: 0
Particulate Matter Tons/Yr: 0
Part. Matter 10 Micrometers and Smlr Tons/Yr:0

Name: DOWNS ENERGY
Address: 27985 DIAZ RD
City,State,Zip: TEMECULA, CA 92593
Year: 2012
County Code: 33
Air Basin: SC
Facility ID: 113667
Air District Name: SC
SIC Code: 5172
Air District Name: SOUTH COAST AQMD
Community Health Air Pollution Info System: Not reported
Consolidated Emission Reporting Rule: Not reported
Total Organic Hydrocarbon Gases Tons/Yr: 0.44407578121
Reactive Organic Gases Tons/Yr: 0.4410926
Carbon Monoxide Emissions Tons/Yr: 0
NOX - Oxides of Nitrogen Tons/Yr: 0
SOX - Oxides of Sulphur Tons/Yr: 0
Particulate Matter Tons/Yr: 0
Part. Matter 10 Micrometers and Smlr Tons/Yr:0

Name: DOWNS ENERGY
Address: 27985 DIAZ RD
City,State,Zip: TEMECULA, CA 92593
Year: 2013
County Code: 33
Air Basin: SC
Facility ID: 113667
Air District Name: SC
SIC Code: 5172
Air District Name: SOUTH COAST AQMD
Community Health Air Pollution Info System: Not reported
Consolidated Emission Reporting Rule: Not reported
Total Organic Hydrocarbon Gases Tons/Yr: 0.43547720464
Reactive Organic Gases Tons/Yr: 0.43395219
Carbon Monoxide Emissions Tons/Yr: 0
NOX - Oxides of Nitrogen Tons/Yr: 0
SOX - Oxides of Sulphur Tons/Yr: 0
Particulate Matter Tons/Yr: 0
Part. Matter 10 Micrometers and Smlr Tons/Yr:0

CERS:

Name: DOWNS ENERGY
Address: 27985 DIAZ RD
City,State,Zip: TEMECULA, CA 92590
Site ID: 112546
CERS ID: 10320757
CERS Description: Chemical Storage Facilities

Map ID
Direction
Distance
Elevation

MAP FINDINGS

Site

Database(s)

EDR ID Number
EPA ID Number

FORMER RANCHO CA AIRPORT * (Continued)

S102430315

Violations:

Site ID: 112546
Site Name: DOWNS ENERGY
Violation Date: 06-17-2019
Citation: HSC 6.7 25284.2 - California Health and Safety Code, Chapter 6.7, Section(s) 25284.2
Violation Description: "Failure to meet one or more of the following requirements: Install or maintain a liquid-tight spill container. Have a minimum capacity of five gallons. Have a functional drain valve or other method for the removal of liquid from the spill container. Be resistant to galvanic corrosion. Perform a tightness test at installation, every 12 months thereafter, or within 30 days after a repair to the spill container. Tested using applicable manufacturer guidelines, industry codes, engineering standards, or a method approved by a professional engineer. Tested by a certified UST service technician. Maintain records of spill containment testing for 36 months. "
Violation Notes: Not reported
Violation Division: Riverside County Department of Env Health
Violation Program: UST
Violation Source: CERS

Site ID: 112546
Site Name: DOWNS ENERGY
Violation Date: 06-15-2016
Citation: 23 CCR 16 2636(f)(2) - California Code of Regulations, Title 23, Chapter 16, Section(s) 2636(f)(2)
Violation Description: Failure of the line leak detector (LLD) monitoring pressurized piping to meet one or more of the following requirements: Monitor at least hourly. Be capable of detecting a release of 3.0 gallons per hour at 10 p.s.i.g. Restrict or shut off the flow of product through the piping when a leak is detected.
Violation Notes: Returned to compliance on 08/16/2016.
Violation Division: Riverside County Department of Env Health
Violation Program: UST
Violation Source: CERS

Site ID: 112546
Site Name: DOWNS ENERGY
Violation Date: 06-17-2019
Citation: 23 CCR 16 2712(b)(1)(G) - California Code of Regulations, Title 23, Chapter 16, Section(s) 2712(b)(1)(G)
Violation Description: Failure to comply with one or more of the following overfill prevention equipment requirements: Alert the transfer operator when the tank is 90 percent full by restricting the flow into the tank or triggering an audible and visual alarm; or Restrict delivery of flow to the tank at least 30 minutes before the tank overfills, provided the restriction occurs when the tank is filled to no more than 95 percent of capacity; and activate an audible alarm at least five minutes before the tank overfills; or Provide positive shut-off of flow to the tank when the tank is filled to no more than 95 percent of capacity; or Provide positive shut-off of flow to the tank so that none of the fittings located on the top of the tank are exposed to product due to overfilling. Install/retrofit overfill prevention equipment that does not use flow restrictors on vent piping to meet overfill prevention equipment requirements when the overfill prevention equipment is installed, repaired, or replaced on and after October 1,- 2018. For USTs installed before October 1, 2018, perform

Map ID
Direction
Distance
Elevation

MAP FINDINGS

Site

Database(s)

EDR ID Number
EPA ID Number

FORMER RANCHO CA AIRPORT * (Continued)

S102430315

an inspection by October 13, 2018 and every 36 months thereafter. For USTs installed on and after October- 1,- 2018, perform an inspection at installation and every 36 months thereafter. Inspected within 30 days after a repair to the overfill prevention equipment. Inspected using an applicable manufacturer guidelines, industry codes, engineering standards, or a method approved by a professional engineer. Inspected by a certified UST service technician. Maintain records of overfill prevention equipment inspection for 36 months.

Violation Notes: Returned to compliance on 06/17/2019.
Violation Division: Riverside County Department of Env Health
Violation Program: UST
Violation Source: CERS

Site ID: 112546
Site Name: DOWNS ENERGY
Violation Date: 06-14-2017
Citation: 23 CCR 16 2665 - California Code of Regulations, Title 23, Chapter 16, Section(s) 2665

Violation Description: Failure to comply with one or more of the following: Failure to install or maintain a liquid-tight spill bucket. Have a minimum capacity of five gallons. Have a functional drain valve or other method for the removal of liquid from the spill bucket/spill container. Be resistant to galvanic corrosion.

Violation Notes: Returned to compliance on 06/14/2017.
Violation Division: Riverside County Department of Env Health
Violation Program: UST
Violation Source: CERS

Site ID: 112546
Site Name: DOWNS ENERGY
Violation Date: 06-15-2016
Citation: 23 CCR 16 2632(c)(2)(B), 2634(d)(1)(a), 2636(f)(1) - California Code of Regulations, Title 23, Chapter 16, Section(s) 2632(c)(2)(B), 2634(d)(1)(a), 2636(f)(1)

Violation Description: Failure of the leak detection equipment to have an audible and visual alarm as required.

Violation Notes: Returned to compliance on 06/20/2016.
Violation Division: Riverside County Department of Env Health
Violation Program: UST
Violation Source: CERS

Site ID: 112546
Site Name: DOWNS ENERGY
Violation Date: 06-14-2017
Citation: 23 CCR 16 2638(d) - California Code of Regulations, Title 23, Chapter 16, Section(s) 2638(d)

Violation Description: Failure to submit the Annual Monitoring System Certification Form to the CUPA within 30 days of completion of the test.

Violation Notes: Returned to compliance on 06/14/2017.
Violation Division: Riverside County Department of Env Health
Violation Program: UST
Violation Source: CERS

Site ID: 112546
Site Name: DOWNS ENERGY
Violation Date: 06-15-2016
Citation: 23 CCR 16 2665 - California Code of Regulations, Title 23, Chapter 16,

Map ID
Direction
Distance
Elevation

MAP FINDINGS

Site

Database(s)

EDR ID Number
EPA ID Number

FORMER RANCHO CA AIRPORT * (Continued)

S102430315

Section(s) 2665
Violation Description: Failure to comply with one or more of the following: Failure to install or maintain a liquid-tight spill bucket. Have a minimum capacity of five gallons. Have a functional drain valve or other method for the removal of liquid from the spill bucket/spill container. Be resistant to galvanic corrosion.
Violation Notes: Returned to compliance on 06/20/2016.
Violation Division: Riverside County Department of Env Health
Violation Program: UST
Violation Source: CERS

Site ID: 112546
Site Name: DOWNS ENERGY
Violation Date: 06-15-2016
Citation: 23 CCR 16 2715(e) - California Code of Regulations, Title 23, Chapter 16, Section(s) 2715(e)
Violation Description: Failure to maintain a copy of the designated operator monthly inspections for the last 12 months on-site or off-site at a readily available location, if approved by the UPA.
Violation Notes: Returned to compliance on 10/24/2016.
Violation Division: Riverside County Department of Env Health
Violation Program: UST
Violation Source: CERS

Site ID: 112546
Site Name: DOWNS ENERGY
Violation Date: 06-17-2019
Citation: 23 CCR 16 2712 - California Code of Regulations, Title 23, Chapter 16, Section(s) 2712
Violation Description: Failure to comply with any of the applicable requirements of the permit issued for the operation of the UST system.
Violation Notes: Not reported
Violation Division: Riverside County Department of Env Health
Violation Program: UST
Violation Source: CERS

Site ID: 112546
Site Name: DOWNS ENERGY
Violation Date: 06-15-2016
Citation: 23 CCR 16 2715(f) - California Code of Regulations, Title 23, Chapter 16, Section(s) 2715(f)
Violation Description: Failure to have at least one employee present during operating hours that has been trained in the proper operation and maintenance of the UST system by a designated operator (DO).
Violation Notes: Returned to compliance on 10/24/2016.
Violation Division: Riverside County Department of Env Health
Violation Program: UST
Violation Source: CERS

Site ID: 112546
Site Name: DOWNS ENERGY
Violation Date: 06-09-2015
Citation: HSC 6.95 25505(a)(4) - California Health and Safety Code, Chapter 6.95, Section(s) 25505(a)(4)
Violation Description: Failure to provide initial and annual training to all employees in safety procedures in the event of a release or threatened release of a hazardous material or failure to document and maintain training

Map ID
Direction
Distance
Elevation

MAP FINDINGS

Site

Database(s)

EDR ID Number
EPA ID Number

FORMER RANCHO CA AIRPORT * (Continued)

S102430315

Violation Notes: records for a minimum of three years.
Returned to compliance on 06/17/2015.
Violation Division: Riverside County Department of Env Health
Violation Program: HMRRP
Violation Source: CERS

Site ID: 112546
Site Name: DOWNS ENERGY
Violation Date: 06-15-2016
Citation: 23 CCR 16 2636(f)(1) - California Code of Regulations, Title 23, Chapter 16, Section(s) 2636(f)(1)
Violation Description: Failure of the double-walled pressurized piping to be continuously monitored with a system that activates an audible and visual alarm or stops flow at the dispenser when a leak is detected.

Violation Notes: Returned to compliance on 06/20/2016.
Violation Division: Riverside County Department of Env Health
Violation Program: UST
Violation Source: CERS

Site ID: 112546
Site Name: DOWNS ENERGY
Violation Date: 06-14-2018
Citation: 23 CCR 16 2665 - California Code of Regulations, Title 23, Chapter 16, Section(s) 2665
Violation Description: Failure to comply with one or more of the following: Failure to install or maintain a liquid-tight spill bucket. Have a minimum capacity of five gallons. Have a functional drain valve or other method for the removal of liquid from the spill bucket/spill container. Be resistant to galvanic corrosion.

Violation Notes: Returned to compliance on 09/19/2018.
Violation Division: Riverside County Department of Env Health
Violation Program: UST
Violation Source: CERS

Site ID: 112546
Site Name: DOWNS ENERGY
Violation Date: 06-17-2015
Citation: 23 CCR 16 2636(f)(1) - California Code of Regulations, Title 23, Chapter 16, Section(s) 2636(f)(1)
Violation Description: Failure of the double wall pressurized piping in the under dispenser containment to be continuously monitored by a method that either shuts down the flow of product to the dispenser or activates an audible/visual alarm when a leak is detected.

Violation Notes: Returned to compliance on 06/17/2015.
Violation Division: Riverside County Department of Env Health
Violation Program: UST
Violation Source: CERS

Site ID: 112546
Site Name: DOWNS ENERGY
Violation Date: 06-14-2018
Citation: HSC 6.7 25290.1(c),25290.2(c),25291(a)(2),2529.1(e) - California Health and Safety Code, Chapter 6.7, Section(s) 25290.1(c),25290.2(c),25291(a)(2),2529.1(e)
Violation Description: Failure to maintain secondary containment (e.g., failure of secondary containment testing).
Violation Notes: Returned to compliance on 09/19/2018.

Map ID
Direction
Distance
Elevation

MAP FINDINGS

Site

Database(s)

EDR ID Number
EPA ID Number

FORMER RANCHO CA AIRPORT * (Continued)

S102430315

Violation Division: Riverside County Department of Env Health
Violation Program: UST
Violation Source: CERS

Site ID: 112546
Site Name: DOWNS ENERGY
Violation Date: 06-17-2015
Citation: 23 CCR 16 2715(c)(2) - California Code of Regulations, Title 23, Chapter 16, Section(s) 2715(c)(2)

Violation Description: Failure to comply with one or more of the following: maintain the spill bucket in good condition, containment free of debris/liquid, and/or to remove the contents of the spill bucket when a release/leak/spill was observed.

Violation Notes: Returned to compliance on 06/17/2015.
Violation Division: Riverside County Department of Env Health
Violation Program: UST
Violation Source: CERS

Site ID: 112546
Site Name: DOWNS ENERGY
Violation Date: 06-14-2017
Citation: 23 CCR 16 2632(c)(2)(B), 2634(d)(1)(a), 2636(f)(1) - California Code of Regulations, Title 23, Chapter 16, Section(s) 2632(c)(2)(B), 2634(d)(1)(a), 2636(f)(1)

Violation Description: Failure of the leak detection equipment to have an audible and visual alarm as required.

Violation Notes: Returned to compliance on 07/14/2017.
Violation Division: Riverside County Department of Env Health
Violation Program: UST
Violation Source: CERS

Site ID: 112546
Site Name: DOWNS ENERGY
Violation Date: 06-17-2019
Citation: 23 CCR 16 2716(a) through (e) - California Code of Regulations, Title 23, Chapter 16, Section(s) 2716(a) through (e)

Violation Description: For designated operator (DO) monthly inspections conducted before October 1, 2018, failure to comply with one or more of the following requirements: Be performed by an ICC certified DO. Inspect monthly alarm history report, check that alarms are documented and responded to appropriately, and attach a copy. Inspect for the presence of liquid/debris in spill containers. Inspect for the presence of liquid/debris in under dispenser containment (UDC) and ensure that the monitoring equipment is positioned correctly. Inspect for liquid or debris in containment sumps where an alarm occurred with no service visit. Check that all testing and maintenance has been completed and documented. Verify that all facility employees have been trained in accordance with 23 CCR 2715(c). For designated operator (DO) 30 day inspections conducted on and after October 1, 2018, failure to conduct the designated UST operator visual inspection at least once every 30 days.

Violation Notes: Not reported
Violation Division: Riverside County Department of Env Health
Violation Program: UST
Violation Source: CERS

Map ID
Direction
Distance
Elevation

MAP FINDINGS

Site

Database(s)

EDR ID Number
EPA ID Number

FORMER RANCHO CA AIRPORT * (Continued)

S102430315

Evaluation:

Eval General Type: Compliance Evaluation Inspection
Eval Date: 06-14-2017
Violations Found: No
Eval Type: Routine done by local agency
Eval Notes: Not reported
Eval Division: Riverside County Department of Env Health
Eval Program: HMRRP
Eval Source: CERS

Eval General Type: Compliance Evaluation Inspection
Eval Date: 06-14-2017
Violations Found: No
Eval Type: Routine done by local agency
Eval Notes: Not reported
Eval Division: Riverside County Department of Env Health
Eval Program: HW
Eval Source: CERS

Eval General Type: Compliance Evaluation Inspection
Eval Date: 06-14-2018
Violations Found: Yes
Eval Type: Routine done by local agency
Eval Notes: Not reported
Eval Division: Riverside County Department of Env Health
Eval Program: UST
Eval Source: CERS

Eval General Type: Compliance Evaluation Inspection
Eval Date: 06-09-2015
Violations Found: Yes
Eval Type: Routine done by local agency
Eval Notes: Not reported
Eval Division: Riverside County Department of Env Health
Eval Program: HMRRP
Eval Source: CERS

Eval General Type: Compliance Evaluation Inspection
Eval Date: 06-15-2016
Violations Found: Yes
Eval Type: Routine done by local agency
Eval Notes: Not reported
Eval Division: Riverside County Department of Env Health
Eval Program: UST
Eval Source: CERS

Eval General Type: Compliance Evaluation Inspection
Eval Date: 06-17-2019
Violations Found: No
Eval Type: Routine done by local agency
Eval Notes: Not reported
Eval Division: Riverside County Department of Env Health
Eval Program: HW
Eval Source: CERS

Eval General Type: Compliance Evaluation Inspection
Eval Date: 06-09-2014

Map ID
Direction
Distance
Elevation

MAP FINDINGS

Site

Database(s)

EDR ID Number
EPA ID Number

FORMER RANCHO CA AIRPORT * (Continued)

S102430315

Violations Found: No
Eval Type: Routine done by local agency
Eval Notes: Not reported
Eval Division: Riverside County Department of Env Health
Eval Program: UST
Eval Source: CERS

Eval General Type: Compliance Evaluation Inspection
Eval Date: 06-09-2015
Violations Found: No
Eval Type: Routine done by local agency
Eval Notes: Not reported
Eval Division: Riverside County Department of Env Health
Eval Program: HW
Eval Source: CERS

Eval General Type: Compliance Evaluation Inspection
Eval Date: 06-14-2017
Violations Found: Yes
Eval Type: Routine done by local agency
Eval Notes: Not reported
Eval Division: Riverside County Department of Env Health
Eval Program: UST
Eval Source: CERS

Eval General Type: Other/Unknown
Eval Date: 06-17-2015
Violations Found: No
Eval Type: Other, not routine, done by local agency
Eval Notes: Not reported
Eval Division: Riverside County Department of Env Health
Eval Program: HMRRP
Eval Source: CERS

Eval General Type: Compliance Evaluation Inspection
Eval Date: 06-17-2015
Violations Found: Yes
Eval Type: Routine done by local agency
Eval Notes: Received SB989 testing results
Eval Division: Riverside County Department of Env Health
Eval Program: UST
Eval Source: CERS

Eval General Type: Compliance Evaluation Inspection
Eval Date: 06-17-2019
Violations Found: No
Eval Type: Routine done by local agency
Eval Notes: Not reported
Eval Division: Riverside County Department of Env Health
Eval Program: HMRRP
Eval Source: CERS

Eval General Type: Compliance Evaluation Inspection
Eval Date: 06-17-2019
Violations Found: Yes
Eval Type: Routine done by local agency
Eval Notes: Not reported

Map ID
Direction
Distance
Elevation

MAP FINDINGS

Site

Database(s)

EDR ID Number
EPA ID Number

FORMER RANCHO CA AIRPORT * (Continued)

S102430315

Eval Division: Riverside County Department of Env Health
Eval Program: UST
Eval Source: CERS

Enforcement Action:
Site ID: 112546
Site Name: DOWNS ENERGY
Site Address: 27985 DIAZ RD
Site City: TEMECULA
Site Zip: 92590
Enf Action Date: 06-09-2015
Enf Action Type: Notice of Violation (Unified Program)
Enf Action Description: Notice of Violation Issued by the Inspector at the Time of Inspection
Enf Action Notes: Not reported
Enf Action Division: Riverside County Department of Env Health
Enf Action Program: HMRRP
Enf Action Source: CERS

Site ID: 112546
Site Name: DOWNS ENERGY
Site Address: 27985 DIAZ RD
Site City: TEMECULA
Site Zip: 92590
Enf Action Date: 06-17-2015
Enf Action Type: Notice of Violation (Unified Program)
Enf Action Description: Notice of Violation Issued by the Inspector at the Time of Inspection
Enf Action Notes: Not reported
Enf Action Division: Riverside County Department of Env Health
Enf Action Program: UST
Enf Action Source: CERS

Coordinates:
Site ID: 112546
Facility Name: DOWNS ENERGY
Env Int Type Code: HWG
Program ID: 10320757
Coord Name: Not reported
Ref Point Type Desc: Center of a facility or station.
Latitude: 33.504330
Longitude: -117.159980

Affiliation:
Affiliation Type Desc: Environmental Contact
Entity Name: Angie Martinez
Entity Title: Operations Manager
Affiliation Address: 2199 S MCDOWELL BOULEVARD
Affiliation City: PETALUMA
Affiliation State: CA
Affiliation Country: Not reported
Affiliation Zip: Not reported
Affiliation Phone: Not reported

Affiliation Type Desc: Environmental Contact
Entity Name: Michael J. Downs
Entity Title: Not reported
Affiliation Address: 1296 Magnolia Avenue

Map ID
Direction
Distance
Elevation

MAP FINDINGS

Site

Database(s)

EDR ID Number
EPA ID Number

FORMER RANCHO CA AIRPORT * (Continued)

S102430315

Affiliation City: Corona
Affiliation State: CA
Affiliation Country: Not reported
Affiliation Zip: 92879
Affiliation Phone: Not reported

Affiliation Type Desc: Operator
Entity Name: MICHAEL J DOWNS
Entity Title: OPERATOR
Affiliation Address: 1296 MAGNOLIA AVE
Affiliation City: CORONA
Affiliation State: CA
Affiliation Country: Not reported
Affiliation Zip: Not reported
Affiliation Phone: Not reported

Affiliation Type Desc: Property Owner
Entity Name: M & AMP D DEV LLC
Entity Title: Not reported
Affiliation Address: 1296 MAGNOLIA AVE
Affiliation City: CORONA
Affiliation State: Not reported
Affiliation Country: Not reported
Affiliation Zip: Not reported
Affiliation Phone: Not reported

Affiliation Type Desc: UST Property Owner Name
Entity Name: M & D Development LLC
Entity Title: Not reported
Affiliation Address: 1296 Magnolia Ave.
Affiliation City: Corona
Affiliation State: CA
Affiliation Country: United States
Affiliation Zip: 92879
Affiliation Phone: (951) 256-8291

Affiliation Type Desc: UST Tank Owner
Entity Name: Downs Energy
Entity Title: Not reported
Affiliation Address: 1296 Magnolia Ave.
Affiliation City: Corona
Affiliation State: CA
Affiliation Country: United States
Affiliation Zip: 92879
Affiliation Phone: (951) 737-9866

Affiliation Type Desc: Facility Owner
Entity Name: MIKE DOWNS
Entity Title: OWNER
Affiliation Address: 1296 MAGNOLIA AVE
Affiliation City: CORONA
Affiliation State: CA
Affiliation Country: Not reported
Affiliation Zip: Not reported
Affiliation Phone: Not reported

Affiliation Type Desc: Parent Corporation

Map ID
Direction
Distance
Elevation

MAP FINDINGS

Site

Database(s)

EDR ID Number
EPA ID Number

FORMER RANCHO CA AIRPORT * (Continued)

S102430315

Entity Name: Downs Energy
Entity Title: Not reported
Affiliation Address: Not reported
Affiliation City: Not reported
Affiliation State: Not reported
Affiliation Country: Not reported
Affiliation Zip: Not reported
Affiliation Phone: Not reported

Affiliation Type Desc: UST PO Name
Entity Name: M & AMP D DEV LLC
Entity Title: Not reported
Affiliation Address: 1296 MAGNOLIA AVE
Affiliation City: CORONA
Affiliation State: Not reported
Affiliation Country: Not reported
Affiliation Zip: Not reported
Affiliation Phone: Not reported

Affiliation Type Desc: UST Tank Operator
Entity Name: Downs Energy
Entity Title: Not reported
Affiliation Address: 1296 Magnolia Ave.
Affiliation City: Corona
Affiliation State: CA
Affiliation Country: United States
Affiliation Zip: 92879
Affiliation Phone: (951) 737-9866

Affiliation Type Desc: Environmental Contact
Entity Name: MICHAEL J DOWNS
Entity Title: OWNER / PRESIDENT
Affiliation Address: 2199 S MCDOWELL BOULEVARD
Affiliation City: PETALUMA
Affiliation State: CA
Affiliation Country: Not reported
Affiliation Zip: Not reported
Affiliation Phone: Not reported

Affiliation Type Desc: Facility Mailing Address
Entity Name: Mailing Address
Entity Title: Not reported
Affiliation Address: 1296 Magnolia Ave
Affiliation City: Corona
Affiliation State: CA
Affiliation Country: Not reported
Affiliation Zip: 92879
Affiliation Phone: Not reported

Affiliation Type Desc: CUPA District
Entity Name: Riverside Cnty Env Health
Entity Title: Not reported
Affiliation Address: 4065 County Circle Drive, Room 104
Affiliation City: Riverside
Affiliation State: CA
Affiliation Country: Not reported
Affiliation Zip: 92503

Map ID
Direction
Distance
Elevation

MAP FINDINGS

Site

Database(s)

EDR ID Number
EPA ID Number

FORMER RANCHO CA AIRPORT * (Continued)

S102430315

Affiliation Phone: (951) 358-5055

Affiliation Type Desc: Document Preparer
Entity Name: Ken Caldwell
Entity Title: Not reported
Affiliation Address: Not reported
Affiliation City: Not reported
Affiliation State: Not reported
Affiliation Country: Not reported
Affiliation Zip: Not reported
Affiliation Phone: Not reported

Affiliation Type Desc: Identification Signer
Entity Name: Ken Caldwell
Entity Title: Compliance and Maintenance Supervisor
Affiliation Address: Not reported
Affiliation City: Not reported
Affiliation State: Not reported
Affiliation Country: Not reported
Affiliation Zip: Not reported
Affiliation Phone: Not reported

Affiliation Type Desc: Legal Owner
Entity Name: Mike Downs
Entity Title: Not reported
Affiliation Address: 1296 Magnolia Ave
Affiliation City: Corona
Affiliation State: CA
Affiliation Country: United States
Affiliation Zip: 92879
Affiliation Phone: (909) 737-9866

Affiliation Type Desc: Operator
Entity Name: Michael J. Downs
Entity Title: Not reported
Affiliation Address: Not reported
Affiliation City: Not reported
Affiliation State: Not reported
Affiliation Country: Not reported
Affiliation Zip: Not reported
Affiliation Phone: (951) 256-8282

Affiliation Type Desc: Property Owner
Entity Name: M & D Development LLC
Entity Title: Not reported
Affiliation Address: 1296 Magnolia Ave.
Affiliation City: Corona
Affiliation State: CA
Affiliation Country: United States
Affiliation Zip: 92879
Affiliation Phone: (951) 256-8291

Affiliation Type Desc: UST Permit Applicant
Entity Name: Kenneth Caldwell
Entity Title: Safety, Compliance, Maintenance Supervisor
Affiliation Address: Not reported
Affiliation City: Not reported

Map ID
Direction
Distance
Elevation

MAP FINDINGS

Site

Database(s)

EDR ID Number
EPA ID Number

FORMER RANCHO CA AIRPORT * (Continued)

S102430315

Affiliation State: Not reported
Affiliation Country: Not reported
Affiliation Zip: Not reported
Affiliation Phone: (951) 201-0125

Name: DOWNS ENERGY
Address: 27985 DIAZ RD
City,State,Zip: TEMECULA, CA 92590
Site ID: 112546
CERS ID: 110041387781
CERS Description: US EPA Air Emission Inventory System (EIS)

Violations:

Site ID: 112546
Site Name: DOWNS ENERGY
Violation Date: 06-17-2019
Citation: HSC 6.7 25284.2 - California Health and Safety Code, Chapter 6.7, Section(s) 25284.2
Violation Description: "Failure to meet one or more of the following requirements: Install or maintain a liquid-tight spill container. Have a minimum capacity of five gallons. Have a functional drain valve or other method for the removal of liquid from the spill container. Be resistant to galvanic corrosion. Perform a tightness test at installation, every 12 months thereafter, or within 30 days after a repair to the spill container. Tested using applicable manufacturer guidelines, industry codes, engineering standards, or a method approved by a professional engineer. Tested by a certified UST service technician. Maintain records of spill containment testing for 36 months. "
Violation Notes: Not reported
Violation Division: Riverside County Department of Env Health
Violation Program: UST
Violation Source: CERS

Site ID: 112546
Site Name: DOWNS ENERGY
Violation Date: 06-15-2016
Citation: 23 CCR 16 2636(f)(2) - California Code of Regulations, Title 23, Chapter 16, Section(s) 2636(f)(2)
Violation Description: Failure of the line leak detector (LLD) monitoring pressurized piping to meet one or more of the following requirements: Monitor at least hourly. Be capable of detecting a release of 3.0 gallons per hour at 10 p.s.i.g. Restrict or shut off the flow of product through the piping when a leak is detected.
Violation Notes: Returned to compliance on 08/16/2016.
Violation Division: Riverside County Department of Env Health
Violation Program: UST
Violation Source: CERS

Site ID: 112546
Site Name: DOWNS ENERGY
Violation Date: 06-17-2019
Citation: 23 CCR 16 2712(b)(1)(G) - California Code of Regulations, Title 23, Chapter 16, Section(s) 2712(b)(1)(G)
Violation Description: Failure to comply with one or more of the following overflow prevention equipment requirements: Alert the transfer operator when the tank is 90 percent full by restricting the flow into the tank or triggering an audible and visual alarm; or Restrict delivery of flow

Map ID
Direction
Distance
Elevation

MAP FINDINGS

Site

Database(s)

EDR ID Number
EPA ID Number

FORMER RANCHO CA AIRPORT * (Continued)

S102430315

to the tank at least 30 minutes before the tank overfills, provided the restriction occurs when the tank is filled to no more than 95 percent of capacity; and activate an audible alarm at least five minutes before the tank overfills; or Provide positive shut-off of flow to the tank when the tank is filled to no more than 95 percent of capacity; or Provide positive shut-off of flow to the tank so that none of the fittings located on the top of the tank are exposed to product due to overfilling. Install/retrofit overfill prevention equipment that does not use flow restrictors on vent piping to meet overfill prevention equipment requirements when the overfill prevention equipment is installed, repaired, or replaced on and after October 1, - 2018. For USTs installed before October 1, 2018, perform an inspection by October 13, 2018 and every 36 months thereafter. For USTs installed on and after October- 1,- 2018, perform an inspection at installation and every 36 months thereafter. Inspected within 30 days after a repair to the overfill prevention equipment. Inspected using an applicable manufacturer guidelines, industry codes, engineering standards, or a method approved by a professional engineer. Inspected by a certified UST service technician. Maintain records of overfill prevention equipment inspection for 36 months. Returned to compliance on 06/17/2019.

Violation Notes:
Violation Division: Riverside County Department of Env Health
Violation Program: UST
Violation Source: CERS

Site ID: 112546
Site Name: DOWNS ENERGY
Violation Date: 06-14-2017
Citation: 23 CCR 16 2665 - California Code of Regulations, Title 23, Chapter 16, Section(s) 2665

Violation Description: Failure to comply with one or more of the following: Failure to install or maintain a liquid-tight spill bucket. Have a minimum capacity of five gallons. Have a functional drain valve or other method for the removal of liquid from the spill bucket/spill container. Be resistant to galvanic corrosion.

Violation Notes: Returned to compliance on 06/14/2017.
Violation Division: Riverside County Department of Env Health
Violation Program: UST
Violation Source: CERS

Site ID: 112546
Site Name: DOWNS ENERGY
Violation Date: 06-15-2016
Citation: 23 CCR 16 2632(c)(2)(B), 2634(d)(1)(a), 2636(f)(1) - California Code of Regulations, Title 23, Chapter 16, Section(s) 2632(c)(2)(B), 2634(d)(1)(a), 2636(f)(1)

Violation Description: Failure of the leak detection equipment to have an audible and visual alarm as required.

Violation Notes: Returned to compliance on 06/20/2016.
Violation Division: Riverside County Department of Env Health
Violation Program: UST
Violation Source: CERS

Site ID: 112546
Site Name: DOWNS ENERGY
Violation Date: 06-14-2017
Citation: 23 CCR 16 2638(d) - California Code of Regulations, Title 23, Chapter

Map ID
Direction
Distance
Elevation

MAP FINDINGS

Site

Database(s)

EDR ID Number
EPA ID Number

FORMER RANCHO CA AIRPORT * (Continued)

S102430315

Violation Description: 16, Section(s) 2638(d)
Failure to submit the Annual Monitoring System Certification Form to the CUPA within 30 days of completion of the test.

Violation Notes: Returned to compliance on 06/14/2017.

Violation Division: Riverside County Department of Env Health

Violation Program: UST

Violation Source: CERS

Site ID: 112546

Site Name: DOWNS ENERGY

Violation Date: 06-15-2016

Citation: 23 CCR 16 2665 - California Code of Regulations, Title 23, Chapter 16, Section(s) 2665

Violation Description: Failure to comply with one or more of the following: Failure to install or maintain a liquid-tight spill bucket. Have a minimum capacity of five gallons. Have a functional drain valve or other method for the removal of liquid from the spill bucket/spill container. Be resistant to galvanic corrosion.

Violation Notes: Returned to compliance on 06/20/2016.

Violation Division: Riverside County Department of Env Health

Violation Program: UST

Violation Source: CERS

Site ID: 112546

Site Name: DOWNS ENERGY

Violation Date: 06-15-2016

Citation: 23 CCR 16 2715(e) - California Code of Regulations, Title 23, Chapter 16, Section(s) 2715(e)

Violation Description: Failure to maintain a copy of the designated operator monthly inspections for the last 12 months on-site or off-site at a readily available location, if approved by the UPA.

Violation Notes: Returned to compliance on 10/24/2016.

Violation Division: Riverside County Department of Env Health

Violation Program: UST

Violation Source: CERS

Site ID: 112546

Site Name: DOWNS ENERGY

Violation Date: 06-17-2019

Citation: 23 CCR 16 2712 - California Code of Regulations, Title 23, Chapter 16, Section(s) 2712

Violation Description: Failure to comply with any of the applicable requirements of the permit issued for the operation of the UST system.

Violation Notes: Not reported

Violation Division: Riverside County Department of Env Health

Violation Program: UST

Violation Source: CERS

Site ID: 112546

Site Name: DOWNS ENERGY

Violation Date: 06-15-2016

Citation: 23 CCR 16 2715(f) - California Code of Regulations, Title 23, Chapter 16, Section(s) 2715(f)

Violation Description: Failure to have at least one employee present during operating hours that has been trained in the proper operation and maintenance of the UST system by a designated operator (DO).

Violation Notes: Returned to compliance on 10/24/2016.

Map ID
Direction
Distance
Elevation

MAP FINDINGS

Site

Database(s)

EDR ID Number
EPA ID Number

FORMER RANCHO CA AIRPORT * (Continued)

S102430315

Violation Division: Riverside County Department of Env Health
Violation Program: UST
Violation Source: CERS

Site ID: 112546
Site Name: DOWNS ENERGY
Violation Date: 06-09-2015
Citation: HSC 6.95 25505(a)(4) - California Health and Safety Code, Chapter 6.95, Section(s) 25505(a)(4)
Violation Description: Failure to provide initial and annual training to all employees in safety procedures in the event of a release or threatened release of a hazardous material or failure to document and maintain training records for a minimum of three years.

Violation Notes: Returned to compliance on 06/17/2015.
Violation Division: Riverside County Department of Env Health
Violation Program: HMRRP
Violation Source: CERS

Site ID: 112546
Site Name: DOWNS ENERGY
Violation Date: 06-15-2016
Citation: 23 CCR 16 2636(f)(1) - California Code of Regulations, Title 23, Chapter 16, Section(s) 2636(f)(1)
Violation Description: Failure of the double-walled pressurized piping to be continuously monitored with a system that activates an audible and visual alarm or stops flow at the dispenser when a leak is detected.

Violation Notes: Returned to compliance on 06/20/2016.
Violation Division: Riverside County Department of Env Health
Violation Program: UST
Violation Source: CERS

Site ID: 112546
Site Name: DOWNS ENERGY
Violation Date: 06-14-2018
Citation: 23 CCR 16 2665 - California Code of Regulations, Title 23, Chapter 16, Section(s) 2665
Violation Description: Failure to comply with one or more of the following: Failure to install or maintain a liquid-tight spill bucket. Have a minimum capacity of five gallons. Have a functional drain valve or other method for the removal of liquid from the spill bucket/spill container. Be resistant to galvanic corrosion.

Violation Notes: Returned to compliance on 09/19/2018.
Violation Division: Riverside County Department of Env Health
Violation Program: UST
Violation Source: CERS

Site ID: 112546
Site Name: DOWNS ENERGY
Violation Date: 06-17-2015
Citation: 23 CCR 16 2636(f)(1) - California Code of Regulations, Title 23, Chapter 16, Section(s) 2636(f)(1)
Violation Description: Failure of the double wall pressurized piping in the under dispenser containment to be continuously monitored by a method that either shuts down the flow of product to the dispenser or activates an audible/visual alarm when a leak is detected.

Violation Notes: Returned to compliance on 06/17/2015.
Violation Division: Riverside County Department of Env Health

Map ID
Direction
Distance
Elevation

MAP FINDINGS

Site

Database(s)

EDR ID Number
EPA ID Number

FORMER RANCHO CA AIRPORT * (Continued)

S102430315

Violation Program: UST
Violation Source: CERS

Site ID: 112546
Site Name: DOWNS ENERGY
Violation Date: 06-14-2018
Citation: HSC 6.7 25290.1(c),25290.2(c),25291(a)(2),2529.1(e) - California Health and Safety Code, Chapter 6.7, Section(s) 25290.1(c),25290.2(c),25291(a)(2),2529.1(e)
Violation Description: Failure to maintain secondary containment (e.g., failure of secondary containment testing).
Violation Notes: Returned to compliance on 09/19/2018.
Violation Division: Riverside County Department of Env Health
Violation Program: UST
Violation Source: CERS

Site ID: 112546
Site Name: DOWNS ENERGY
Violation Date: 06-17-2015
Citation: 23 CCR 16 2715(c)(2) - California Code of Regulations, Title 23, Chapter 16, Section(s) 2715(c)(2)
Violation Description: Failure to comply with one or more of the following: maintain the spill bucket in good condition, containment free of debris/liquid, and/or to remove the contents of the spill bucket when a release/leak/spill was observed.
Violation Notes: Returned to compliance on 06/17/2015.
Violation Division: Riverside County Department of Env Health
Violation Program: UST
Violation Source: CERS

Site ID: 112546
Site Name: DOWNS ENERGY
Violation Date: 06-14-2017
Citation: 23 CCR 16 2632(c)(2)(B), 2634(d)(1)(a), 2636(f)(1) - California Code of Regulations, Title 23, Chapter 16, Section(s) 2632(c)(2)(B), 2634(d)(1)(a), 2636(f)(1)
Violation Description: Failure of the leak detection equipment to have an audible and visual alarm as required.
Violation Notes: Returned to compliance on 07/14/2017.
Violation Division: Riverside County Department of Env Health
Violation Program: UST
Violation Source: CERS

Site ID: 112546
Site Name: DOWNS ENERGY
Violation Date: 06-17-2019
Citation: 23 CCR 16 2716(a) through (e) - California Code of Regulations, Title 23, Chapter 16, Section(s) 2716(a) through (e)
Violation Description: For designated operator (DO) monthly inspections conducted before October 1, 2018, failure to comply with one or more of the following requirements: Be performed by an ICC certified DO. Inspect monthly alarm history report, check that alarms are documented and responded to appropriately, and attach a copy. Inspect for the presence of liquid/debris in spill containers. Inspect for the presence of liquid/debris in under dispenser containment (UDC) and ensure that the monitoring equipment is positioned correctly. Inspect for liquid or debris in containment sumps where an alarm occurred with no service

Map ID
Direction
Distance
Elevation

MAP FINDINGS

Site

Database(s)

EDR ID Number
EPA ID Number

FORMER RANCHO CA AIRPORT * (Continued)

S102430315

visit. Check that all testing and maintenance has been completed and documented. Verify that all facility employees have been trained in accordance with 23 CCR 2715(c). For designated operator (DO) 30 day inspections conducted on and after October 1, 2018, failure to conduct the designated UST operator visual inspection at least once every 30 days.

Violation Notes: Not reported
Violation Division: Riverside County Department of Env Health
Violation Program: UST
Violation Source: CERS

Evaluation:

Eval General Type: Compliance Evaluation Inspection
Eval Date: 06-14-2017
Violations Found: No
Eval Type: Routine done by local agency
Eval Notes: Not reported
Eval Division: Riverside County Department of Env Health
Eval Program: HMRRP
Eval Source: CERS

Eval General Type: Compliance Evaluation Inspection
Eval Date: 06-14-2017
Violations Found: No
Eval Type: Routine done by local agency
Eval Notes: Not reported
Eval Division: Riverside County Department of Env Health
Eval Program: HW
Eval Source: CERS

Eval General Type: Compliance Evaluation Inspection
Eval Date: 06-14-2018
Violations Found: Yes
Eval Type: Routine done by local agency
Eval Notes: Not reported
Eval Division: Riverside County Department of Env Health
Eval Program: UST
Eval Source: CERS

Eval General Type: Compliance Evaluation Inspection
Eval Date: 06-09-2015
Violations Found: Yes
Eval Type: Routine done by local agency
Eval Notes: Not reported
Eval Division: Riverside County Department of Env Health
Eval Program: HMRRP
Eval Source: CERS

Eval General Type: Compliance Evaluation Inspection
Eval Date: 06-15-2016
Violations Found: Yes
Eval Type: Routine done by local agency
Eval Notes: Not reported
Eval Division: Riverside County Department of Env Health
Eval Program: UST
Eval Source: CERS

Map ID
Direction
Distance
Elevation

MAP FINDINGS

Site

Database(s)

EDR ID Number
EPA ID Number

FORMER RANCHO CA AIRPORT * (Continued)

S102430315

Eval General Type: Compliance Evaluation Inspection
Eval Date: 06-17-2019
Violations Found: No
Eval Type: Routine done by local agency
Eval Notes: Not reported
Eval Division: Riverside County Department of Env Health
Eval Program: HW
Eval Source: CERS

Eval General Type: Compliance Evaluation Inspection
Eval Date: 06-09-2014
Violations Found: No
Eval Type: Routine done by local agency
Eval Notes: Not reported
Eval Division: Riverside County Department of Env Health
Eval Program: UST
Eval Source: CERS

Eval General Type: Compliance Evaluation Inspection
Eval Date: 06-09-2015
Violations Found: No
Eval Type: Routine done by local agency
Eval Notes: Not reported
Eval Division: Riverside County Department of Env Health
Eval Program: HW
Eval Source: CERS

Eval General Type: Compliance Evaluation Inspection
Eval Date: 06-14-2017
Violations Found: Yes
Eval Type: Routine done by local agency
Eval Notes: Not reported
Eval Division: Riverside County Department of Env Health
Eval Program: UST
Eval Source: CERS

Eval General Type: Other/Unknown
Eval Date: 06-17-2015
Violations Found: No
Eval Type: Other, not routine, done by local agency
Eval Notes: Not reported
Eval Division: Riverside County Department of Env Health
Eval Program: HMRRP
Eval Source: CERS

Eval General Type: Compliance Evaluation Inspection
Eval Date: 06-17-2015
Violations Found: Yes
Eval Type: Routine done by local agency
Eval Notes: Received SB989 testing results
Eval Division: Riverside County Department of Env Health
Eval Program: UST
Eval Source: CERS

Eval General Type: Compliance Evaluation Inspection
Eval Date: 06-17-2019
Violations Found: No

Map ID
Direction
Distance
Elevation

MAP FINDINGS

Site

Database(s)

EDR ID Number
EPA ID Number

FORMER RANCHO CA AIRPORT * (Continued)

S102430315

Eval Type: Routine done by local agency
Eval Notes: Not reported
Eval Division: Riverside County Department of Env Health
Eval Program: HMRRP
Eval Source: CERS

Eval General Type: Compliance Evaluation Inspection
Eval Date: 06-17-2019
Violations Found: Yes
Eval Type: Routine done by local agency
Eval Notes: Not reported
Eval Division: Riverside County Department of Env Health
Eval Program: UST
Eval Source: CERS

Enforcement Action:

Site ID: 112546
Site Name: DOWNS ENERGY
Site Address: 27985 DIAZ RD
Site City: TEMECULA
Site Zip: 92590
Enf Action Date: 06-09-2015
Enf Action Type: Notice of Violation (Unified Program)
Enf Action Description: Notice of Violation Issued by the Inspector at the Time of Inspection
Enf Action Notes: Not reported
Enf Action Division: Riverside County Department of Env Health
Enf Action Program: HMRRP
Enf Action Source: CERS

Site ID: 112546
Site Name: DOWNS ENERGY
Site Address: 27985 DIAZ RD
Site City: TEMECULA
Site Zip: 92590
Enf Action Date: 06-17-2015
Enf Action Type: Notice of Violation (Unified Program)
Enf Action Description: Notice of Violation Issued by the Inspector at the Time of Inspection
Enf Action Notes: Not reported
Enf Action Division: Riverside County Department of Env Health
Enf Action Program: UST
Enf Action Source: CERS

Coordinates:

Site ID: 112546
Facility Name: DOWNS ENERGY
Env Int Type Code: HWG
Program ID: 10320757
Coord Name: Not reported
Ref Point Type Desc: Center of a facility or station.
Latitude: 33.504330
Longitude: -117.159980

Affiliation:

Affiliation Type Desc: Environmental Contact
Entity Name: Angie Martinez
Entity Title: Operations Manager

Map ID
Direction
Distance
Elevation

MAP FINDINGS

Site

Database(s)

EDR ID Number
EPA ID Number

FORMER RANCHO CA AIRPORT * (Continued)

S102430315

Affiliation Address: 2199 S MCDOWELL BOULEVARD
Affiliation City: PETALUMA
Affiliation State: CA
Affiliation Country: Not reported
Affiliation Zip: Not reported
Affiliation Phone: Not reported

Affiliation Type Desc: Environmental Contact
Entity Name: Michael J. Downs
Entity Title: Not reported
Affiliation Address: 1296 Magnolia Avenue
Affiliation City: Corona
Affiliation State: CA
Affiliation Country: Not reported
Affiliation Zip: 92879
Affiliation Phone: Not reported

Affiliation Type Desc: Operator
Entity Name: MICHAEL J DOWNS
Entity Title: OPERATOR
Affiliation Address: 1296 MAGNOLIA AVE
Affiliation City: CORONA
Affiliation State: CA
Affiliation Country: Not reported
Affiliation Zip: Not reported
Affiliation Phone: Not reported

Affiliation Type Desc: Property Owner
Entity Name: M & AMP D DEV LLC
Entity Title: Not reported
Affiliation Address: 1296 MAGNOLIA AVE
Affiliation City: CORONA
Affiliation State: Not reported
Affiliation Country: Not reported
Affiliation Zip: Not reported
Affiliation Phone: Not reported

Affiliation Type Desc: UST Property Owner Name
Entity Name: M & D Development LLC
Entity Title: Not reported
Affiliation Address: 1296 Magnolia Ave.
Affiliation City: Corona
Affiliation State: CA
Affiliation Country: United States
Affiliation Zip: 92879
Affiliation Phone: (951) 256-8291

Affiliation Type Desc: UST Tank Owner
Entity Name: Downs Energy
Entity Title: Not reported
Affiliation Address: 1296 Magnolia Ave.
Affiliation City: Corona
Affiliation State: CA
Affiliation Country: United States
Affiliation Zip: 92879
Affiliation Phone: (951) 737-9866

Map ID
Direction
Distance
Elevation

MAP FINDINGS

Site

Database(s)

EDR ID Number
EPA ID Number

FORMER RANCHO CA AIRPORT * (Continued)

S102430315

Affiliation Type Desc: Facility Owner
Entity Name: MIKE DOWNS
Entity Title: OWNER
Affiliation Address: 1296 MAGNOLIA AVE
Affiliation City: CORONA
Affiliation State: CA
Affiliation Country: Not reported
Affiliation Zip: Not reported
Affiliation Phone: Not reported

Affiliation Type Desc: Parent Corporation
Entity Name: Downs Energy
Entity Title: Not reported
Affiliation Address: Not reported
Affiliation City: Not reported
Affiliation State: Not reported
Affiliation Country: Not reported
Affiliation Zip: Not reported
Affiliation Phone: Not reported

Affiliation Type Desc: UST PO Name
Entity Name: M & AMP D DEV LLC
Entity Title: Not reported
Affiliation Address: 1296 MAGNOLIA AVE
Affiliation City: CORONA
Affiliation State: Not reported
Affiliation Country: Not reported
Affiliation Zip: Not reported
Affiliation Phone: Not reported

Affiliation Type Desc: UST Tank Operator
Entity Name: Downs Energy
Entity Title: Not reported
Affiliation Address: 1296 Magnolia Ave.
Affiliation City: Corona
Affiliation State: CA
Affiliation Country: United States
Affiliation Zip: 92879
Affiliation Phone: (951) 737-9866

Affiliation Type Desc: Environmental Contact
Entity Name: MICHAEL J DOWNS
Entity Title: OWNER / PRESIDENT
Affiliation Address: 2199 S MCDOWELL BOULEVARD
Affiliation City: PETALUMA
Affiliation State: CA
Affiliation Country: Not reported
Affiliation Zip: Not reported
Affiliation Phone: Not reported

Affiliation Type Desc: Facility Mailing Address
Entity Name: Mailing Address
Entity Title: Not reported
Affiliation Address: 1296 Magnolia Ave
Affiliation City: Corona
Affiliation State: CA
Affiliation Country: Not reported

Map ID
Direction
Distance
Elevation

MAP FINDINGS

Site

Database(s)

EDR ID Number
EPA ID Number

FORMER RANCHO CA AIRPORT * (Continued)

S102430315

Affiliation Zip: 92879
Affiliation Phone: Not reported

Affiliation Type Desc: CUPA District
Entity Name: Riverside Cnty Env Health
Entity Title: Not reported
Affiliation Address: 4065 County Circle Drive, Room 104
Affiliation City: Riverside
Affiliation State: CA
Affiliation Country: Not reported
Affiliation Zip: 92503
Affiliation Phone: (951) 358-5055

Affiliation Type Desc: Document Preparer
Entity Name: Ken Caldwell
Entity Title: Not reported
Affiliation Address: Not reported
Affiliation City: Not reported
Affiliation State: Not reported
Affiliation Country: Not reported
Affiliation Zip: Not reported
Affiliation Phone: Not reported

Affiliation Type Desc: Identification Signer
Entity Name: Ken Caldwell
Entity Title: Compliance and Maintenance Supervisor
Affiliation Address: Not reported
Affiliation City: Not reported
Affiliation State: Not reported
Affiliation Country: Not reported
Affiliation Zip: Not reported
Affiliation Phone: Not reported

Affiliation Type Desc: Legal Owner
Entity Name: Mike Downs
Entity Title: Not reported
Affiliation Address: 1296 Magnolia Ave
Affiliation City: Corona
Affiliation State: CA
Affiliation Country: United States
Affiliation Zip: 92879
Affiliation Phone: (909) 737-9866

Affiliation Type Desc: Operator
Entity Name: Michael J. Downs
Entity Title: Not reported
Affiliation Address: Not reported
Affiliation City: Not reported
Affiliation State: Not reported
Affiliation Country: Not reported
Affiliation Zip: Not reported
Affiliation Phone: (951) 256-8282

Affiliation Type Desc: Property Owner
Entity Name: M & D Development LLC
Entity Title: Not reported
Affiliation Address: 1296 Magnolia Ave.

Map ID
Direction
Distance
Elevation

MAP FINDINGS

Site

Database(s)

EDR ID Number
EPA ID Number

FORMER RANCHO CA AIRPORT * (Continued)

S102430315

Affiliation City: Corona
Affiliation State: CA
Affiliation Country: United States
Affiliation Zip: 92879
Affiliation Phone: (951) 256-8291

Affiliation Type Desc: UST Permit Applicant
Entity Name: Kenneth Caldwell
Entity Title: Safety, Compliance, Maintenance Supervisor
Affiliation Address: Not reported
Affiliation City: Not reported
Affiliation State: Not reported
Affiliation Country: Not reported
Affiliation Zip: Not reported
Affiliation Phone: (951) 201-0125

L36
SW
< 1/8
0.009 mi.
50 ft.

TRU-EZE MFG CO INC
27635 DIAZ RD
TEMECULA, CA 92390
Site 1 of 5 in cluster L

DRYCLEANERS **S121696870**
N/A

Actual:
1013 ft.

DRYCLEAN SOUTH COAST:

Focus Map:
5

Name: TRU-EZE MFG CO INC
Address: 27635 DIAZ RD
City,State,Zip: TEMECULA, CA 92390
Facility ID: 19322
Application Number: 110900
Permit Number: M34087
Status: O
Representative Name: Not reported
Representative Telephone: Not reported
Permit Status: INACTIVE
BCAT Number: 000234
BCAT Description: DRY CLEANING EQUIP PERCHLOROETHYLENE
CCAT Number: 64
CCAT Description: SPRAY BOOTH/ENCLOSURE, POWDER COATING SYSTEM
UTM East: 0
UTM North: 0

L37
SW
< 1/8
0.009 mi.
50 ft.

GKAT INC DBA TEMECULA RECYCLING
27635 DIAZ RD
TEMECULA, CA 92590
Site 2 of 5 in cluster L

RCRA NonGen / NLR **1024825658**
CAL000351783

Actual:
1013 ft.

RCRA NonGen / NLR:

Focus Map:
5

Date form received by agency: 2010-04-20 00:00:00.0
Facility name: GKAT INC DBA TEMECULA RECYCLING
Facility address: 27635 DIAZ RD
TEMECULA, CA 92590-3425
EPA ID: CAL000351783
Contact: CHARLES TAYROUZ
Contact address: 27635 DIAZ RD
TEMECULA, CA 92590

Map ID
Direction
Distance
Elevation

MAP FINDINGS

Site

Database(s)

EDR ID Number
EPA ID Number

GKAT INC DBA TEMECULA RECYCLING (Continued)

1024825658

Contact country: Not reported
Contact telephone: 951-693-1500
Contact email: INFO@TEMECULARECYCLING.COM
EPA Region: 09
Classification: Non-Generator
Description: Handler: Non-Generators do not presently generate hazardous waste

Owner/Operator Summary:

Owner/operator name: GKAT INC
Owner/operator address: 27635 DIAZ RD
TEMECULA, CA 92590

Owner/operator country: Not reported
Owner/operator telephone: 951-693-1500
Owner/operator email: Not reported
Owner/operator fax: Not reported
Owner/operator extension: Not reported
Legal status: Other
Owner/Operator Type: Owner
Owner/Op start date: Not reported
Owner/Op end date: Not reported

Owner/operator name: CHARLES TAYROUZ
Owner/operator address: 27635 DIAZ RD
TEMECULA, CA 92590

Owner/operator country: Not reported
Owner/operator telephone: 951-693-1500
Owner/operator email: Not reported
Owner/operator fax: Not reported
Owner/operator extension: Not reported
Legal status: Other
Owner/Operator Type: Operator
Owner/Op start date: Not reported
Owner/Op end date: Not reported

Handler Activities Summary:

U.S. importer of hazardous waste: No
Mixed waste (haz. and radioactive): No
Recycler of hazardous waste: No
Transporter of hazardous waste: Yes
Treater, storer or disposer of HW: No
Underground injection activity: No
On-site burner exemption: No
Furnace exemption: No
Used oil fuel burner: No
Used oil processor: No
User oil refiner: No
Used oil fuel marketer to burner: No
Used oil Specification marketer: No
Used oil transfer facility: No
Used oil transporter: No

Violation Status: No violations found

MAP FINDINGS

Map ID
 Direction
 Distance
 Elevation

Site

Database(s)

EDR ID Number
 EPA ID Number

L38 **GKAT INC DBA TEMECULA RECYCLING**
SW **27635 DIAZ RD**
< 1/8 **TEMECULA, CA 92590**
0.009 mi.
50 ft. **Site 3 of 5 in cluster L**

CERS HAZ WASTE **S118231949**
HAZNET **N/A**
CERS

Actual: CERS HAZ WASTE:
1013 ft. Name: TEMECULA RECYCLING
Focus Map: Address: 27635 DIAZ RD
5 City,State,Zip: TEMECULA, CA 92590
 Site ID: 160101
 CERS ID: 10328392
 CERS Description: Hazardous Waste Generator

HAZNET:
 Name: GKAT INC DBA TEMECULA RECYCLING
 Address: 27635 DIAZ RD
 Address 2: Not reported
 City,State,Zip: TEMECULA, CA 925903425
 Year: 2017
 Gepaid: CAL000351783
 Contact: CHARLES TAYROUZ
 Telephone: 9516931500
 Mailing Name: Not reported
 Mailing Address: 27635 DIAZ RD
 Gen County: 33
 Waste Category: Unspecified organic liquid mixture
 TSD EPA ID: CAT080013352
 TSD County: 19
 Disposal Method: Fuel Blending Prior To Energy Recovery At Another Site
 Tons: 0.068

Additional Info:
 Year: 2017
 Shipment Date: 20171114
 Creation Date: 6/13/2018 18:30:34
 Receipt Date: 20171114
 Manifest ID: 012418765JJK
 Gen EPA ID: CAL000351783
 Trans EPA ID: CAD028277036
 Trans Name: ASBURY ENVIRONMENTAL SERVICES
 Trans 2 EPA ID: Not reported
 Trans 2 Name: Not reported
 TSD EPA ID: CAT080013352
 Trans Name: DEMENNO / KERDOON
 TSD EPA ID: Not reported
 TSD EPA Name: Not reported
 Waste Code: 223
 RCRA Code: Not reported
 Meth Code: H039
 Quantity Tons: 10.008
 Waste Quantity: 2400
 Quantity Unit: G
 Additional Code 1: Not reported
 Additional Code 2: Not reported
 Additional Code 3: Not reported
 Additional Code 4: Not reported
 Additional Code 5: Not reported

Map ID
Direction
Distance
Elevation

MAP FINDINGS

Site

Database(s)

EDR ID Number
EPA ID Number

GKAT INC DBA TEMECULA RECYCLING (Continued)

S118231949

Year: 2017
Shipment Date: 20171114
Creation Date: 8/2/2018 18:30:23
Receipt Date: 20171121
Manifest ID: 017741046JJK
Gen EPA ID: CAL000351783
Trans EPA ID: CAD028277036
Trans Name: ASBURY ENVIRONMENTAL SERVICES
Trans 2 EPA ID: CAR000175422
Trans 2 Name: WORLDWIDE RECOVERY SYSTEM INC
TSDf EPA ID: AZR000515924
Trans Name: YUMA YES LLC
TSDf Alt EPA ID: Not reported
TSDf Alt Name: Not reported
Waste Code: 352
RCRA Code: Not reported
Meth Code: H141
Quantity Tons: 0.25
Waste Quantity: 500
Quantity Unit: P
Additional Code 1: Not reported
Additional Code 2: Not reported
Additional Code 3: Not reported
Additional Code 4: Not reported
Additional Code 5: Not reported

Year: 2017
Shipment Date: 20171114
Creation Date: 6/13/2018 18:31:23
Receipt Date: 20171115
Manifest ID: 017741048JJK
Gen EPA ID: CAL000351783
Trans EPA ID: CAD028277036
Trans Name: ASBURY ENVIRONMENTAL SERVICES
Trans 2 EPA ID: Not reported
Trans 2 Name: Not reported
TSDf EPA ID: CAT080013352
Trans Name: DEMENNO / KERDOON
TSDf Alt EPA ID: Not reported
TSDf Alt Name: Not reported
Waste Code: 343
RCRA Code: D001
Meth Code: H061
Quantity Tons: 0.068
Waste Quantity: 20
Quantity Unit: G
Additional Code 1: Not reported
Additional Code 2: Not reported
Additional Code 3: Not reported
Additional Code 4: Not reported
Additional Code 5: Not reported

Name: GKAT INC DBA TEMECULA RECYCLING
Address: 27635 DIAZ RD
Address 2: Not reported
City,State,Zip: TEMECULA, CA 925903425

Map ID
Direction
Distance
Elevation

MAP FINDINGS

Site

Database(s)

EDR ID Number
EPA ID Number

GKAT INC DBA TEMECULA RECYCLING (Continued)

S118231949

Year: 2017
Gepaid: CAL000351783
Contact: CHARLES TAYROUZ
Telephone: 9516931500
Mailing Name: Not reported
Mailing Address: 27635 DIAZ RD
Gen County: 33
Waste Category: Other organic solids
TSD EPA ID: AZR000515924
TSD County: 99
Disposal Method: Storage, Bulking, And/Or Transfer Off Site--No Treatment/Reovery (H010-H129) Or (H131-H135)
Tons: 0.25

Additional Info:

Year: 2017
Shipment Date: 20171114
Creation Date: 6/13/2018 18:30:34
Receipt Date: 20171114
Manifest ID: 012418765JJK
Gen EPA ID: CAL000351783
Trans EPA ID: CAD028277036
Trans Name: ASBURY ENVIRONMENTAL SERVICES
Trans 2 EPA ID: Not reported
Trans 2 Name: Not reported
TSD EPA ID: CAT080013352
Trans Name: DEMENNO / KERDOON
TSD EPA ID: Not reported
TSD EPA Name: Not reported
Waste Code: 223
RCRA Code: Not reported
Meth Code: H039
Quantity Tons: 10.008
Waste Quantity: 2400
Quantity Unit: G
Additional Code 1: Not reported
Additional Code 2: Not reported
Additional Code 3: Not reported
Additional Code 4: Not reported
Additional Code 5: Not reported

Year: 2017
Shipment Date: 20171114
Creation Date: 8/2/2018 18:30:23
Receipt Date: 20171121
Manifest ID: 017741046JJK
Gen EPA ID: CAL000351783
Trans EPA ID: CAD028277036
Trans Name: ASBURY ENVIRONMENTAL SERVICES
Trans 2 EPA ID: CAR000175422
Trans 2 Name: WORLDWIDE RECOVERY SYSTEM INC
TSD EPA ID: AZR000515924
Trans Name: YUMA YES LLC
TSD EPA ID: Not reported
TSD EPA Name: Not reported
Waste Code: 352
RCRA Code: Not reported
Meth Code: H141

Map ID
Direction
Distance
Elevation

MAP FINDINGS

Site

Database(s)

EDR ID Number
EPA ID Number

GKAT INC DBA TEMECULA RECYCLING (Continued)

S118231949

Quantity Tons: 0.25
Waste Quantity: 500
Quantity Unit: P
Additional Code 1: Not reported
Additional Code 2: Not reported
Additional Code 3: Not reported
Additional Code 4: Not reported
Additional Code 5: Not reported

Year: 2017
Shipment Date: 20171114
Creation Date: 6/13/2018 18:31:23
Receipt Date: 20171115
Manifest ID: 017741048JJK
Gen EPA ID: CAL000351783
Trans EPA ID: CAD028277036
Trans Name: ASBURY ENVIRONMENTAL SERVICES
Trans 2 EPA ID: Not reported
Trans 2 Name: Not reported
TSD EPA ID: CAT080013352
Trans Name: DEMENNO / KERDOON
TSD Alt EPA ID: Not reported
TSD Alt Name: Not reported
Waste Code: 343
RCRA Code: D001
Meth Code: H061
Quantity Tons: 0.068
Waste Quantity: 20
Quantity Unit: G
Additional Code 1: Not reported
Additional Code 2: Not reported
Additional Code 3: Not reported
Additional Code 4: Not reported
Additional Code 5: Not reported

Name: GKAT INC DBA TEMECULA RECYCLING
Address: 27635 DIAZ RD
Address 2: Not reported
City,State,Zip: TEMECULA, CA 925903425
Year: 2017
Gepaid: CAL000351783
Contact: CHARLES TAYROUZ
Telephone: 9516931500
Mailing Name: Not reported
Mailing Address: 27635 DIAZ RD
Gen County: 33
Waste Category: Unspecified oil-containing waste
TSD EPA ID: CAT080013352
TSD County: 19
Disposal Method: Other Recovery Of Reclamation For Reuse Including Acid Regeneration,
Organics Recovery Ect
Tons: 10.008

Additional Info:
Year: 2017
Shipment Date: 20171114
Creation Date: 6/13/2018 18:30:34

Map ID
Direction
Distance
Elevation

MAP FINDINGS

Site

Database(s)

EDR ID Number
EPA ID Number

GKAT INC DBA TEMECULA RECYCLING (Continued)

S118231949

Receipt Date: 20171114
Manifest ID: 012418765JJK
Gen EPA ID: CAL000351783
Trans EPA ID: CAD028277036
Trans Name: ASBURY ENVIRONMENTAL SERVICES
Trans 2 EPA ID: Not reported
Trans 2 Name: Not reported
TSDf EPA ID: CAT080013352
Trans Name: DEMENNO / KERDOON
TSDf Alt EPA ID: Not reported
TSDf Alt Name: Not reported
Waste Code: 223
RCRA Code: Not reported
Meth Code: H039
Quantity Tons: 10.008
Waste Quantity: 2400
Quantity Unit: G
Additional Code 1: Not reported
Additional Code 2: Not reported
Additional Code 3: Not reported
Additional Code 4: Not reported
Additional Code 5: Not reported

Year: 2017
Shipment Date: 20171114
Creation Date: 8/2/2018 18:30:23
Receipt Date: 20171121
Manifest ID: 017741046JJK
Gen EPA ID: CAL000351783
Trans EPA ID: CAD028277036
Trans Name: ASBURY ENVIRONMENTAL SERVICES
Trans 2 EPA ID: CAR000175422
Trans 2 Name: WORLDWIDE RECOVERY SYSTEM INC
TSDf EPA ID: AZR000515924
Trans Name: YUMA YES LLC
TSDf Alt EPA ID: Not reported
TSDf Alt Name: Not reported
Waste Code: 352
RCRA Code: Not reported
Meth Code: H141
Quantity Tons: 0.25
Waste Quantity: 500
Quantity Unit: P
Additional Code 1: Not reported
Additional Code 2: Not reported
Additional Code 3: Not reported
Additional Code 4: Not reported
Additional Code 5: Not reported

Year: 2017
Shipment Date: 20171114
Creation Date: 6/13/2018 18:31:23
Receipt Date: 20171115
Manifest ID: 017741048JJK
Gen EPA ID: CAL000351783
Trans EPA ID: CAD028277036
Trans Name: ASBURY ENVIRONMENTAL SERVICES

Map ID
Direction
Distance
Elevation

MAP FINDINGS

Site

Database(s)

EDR ID Number
EPA ID Number

GKAT INC DBA TEMECULA RECYCLING (Continued)

S118231949

Trans 2 EPA ID: Not reported
Trans 2 Name: Not reported
TSDF EPA ID: CAT080013352
Trans Name: DEMENNO / KERDOON
TSDF Alt EPA ID: Not reported
TSDF Alt Name: Not reported
Waste Code: 343
RCRA Code: D001
Meth Code: H061
Quantity Tons: 0.068
Waste Quantity: 20
Quantity Unit: G
Additional Code 1: Not reported
Additional Code 2: Not reported
Additional Code 3: Not reported
Additional Code 4: Not reported
Additional Code 5: Not reported

Name: GKAT INC DBA TEMECULA RECYCLING
Address: 27635 DIAZ RD
Address 2: Not reported
City,State,Zip: TEMECULA, CA 925903425
Year: 2014
Gepaid: CAL000351783
Contact: CHARLES TAYROUZ
Telephone: 9516931500
Mailing Name: Not reported
Mailing Address: 27635 DIAZ RD
Gen County: 33
Waste Category: Unspecified oil-containing waste
TSD EPA ID: NMD002208627
TSD County: 99
Disposal Method: Storage, Bulking, And/Or Transfer Off Site--No Treatment/Reovery (H010-H129) Or (H131-H135)
Tons: 11.385

Additional Info:

Year: 2014
Shipment Date: 20140603
Creation Date: 11/13/2014 22:15:11
Receipt Date: 20140702
Manifest ID: 010164918JJK
Gen EPA ID: CAL000351783
Trans EPA ID: CAR000070540
Trans Name: ADVANCED CHEMICAL TRANSPORT INC (SV)
Trans 2 EPA ID: Not reported
Trans 2 Name: Not reported
TSDF EPA ID: NMD002208627
Trans Name: ADVANCED CHEMICAL TREATMENT
TSDF Alt EPA ID: Not reported
TSDF Alt Name: Not reported
Waste Code: 223
RCRA Code: Not reported
Meth Code: H141
Quantity Tons: 2.25
Waste Quantity: 4500
Quantity Unit: P

Map ID
Direction
Distance
Elevation

MAP FINDINGS

Site

Database(s)

EDR ID Number
EPA ID Number

GKAT INC DBA TEMECULA RECYCLING (Continued)

S118231949

Additional Code 1:	Not reported
Additional Code 2:	Not reported
Additional Code 3:	Not reported
Additional Code 4:	Not reported
Additional Code 5:	Not reported
Year:	2014
Shipment Date:	20140401
Creation Date:	9/22/2014 22:15:16
Receipt Date:	20140422
Manifest ID:	012946184JJK
Gen EPA ID:	CAL000351783
Trans EPA ID:	CAR000070540
Trans Name:	ADVANCED CHEMICAL TRANSPORT INC (SV)
Trans 2 EPA ID:	Not reported
Trans 2 Name:	Not reported
TSDf EPA ID:	NMD002208627
Trans Name:	ADVANCED CHEMICAL TREATMENT
TSDf Alt EPA ID:	Not reported
TSDf Alt Name:	Not reported
Waste Code:	223
RCRA Code:	Not reported
Meth Code:	H141
Quantity Tons:	1.26
Waste Quantity:	2520
Quantity Unit:	P
Additional Code 1:	Not reported
Additional Code 2:	Not reported
Additional Code 3:	Not reported
Additional Code 4:	Not reported
Additional Code 5:	Not reported
Year:	2014
Shipment Date:	20140401
Creation Date:	9/22/2014 22:15:16
Receipt Date:	20140422
Manifest ID:	012946184JJK
Gen EPA ID:	CAL000351783
Trans EPA ID:	CAR000070540
Trans Name:	ADVANCED CHEMICAL TRANSPORT INC (SV)
Trans 2 EPA ID:	Not reported
Trans 2 Name:	Not reported
TSDf EPA ID:	NMD002208627
Trans Name:	ADVANCED CHEMICAL TREATMENT
TSDf Alt EPA ID:	Not reported
TSDf Alt Name:	Not reported
Waste Code:	223
RCRA Code:	Not reported
Meth Code:	H141
Quantity Tons:	7.875
Waste Quantity:	15750
Quantity Unit:	P
Additional Code 1:	Not reported
Additional Code 2:	Not reported
Additional Code 3:	Not reported
Additional Code 4:	Not reported
Additional Code 5:	Not reported

Map ID
Direction
Distance
Elevation

MAP FINDINGS

Site

Database(s)

EDR ID Number
EPA ID Number

GKAT INC DBA TEMECULA RECYCLING (Continued)

S118231949

Year: 2014
Shipment Date: 20140603
Creation Date: 8/8/2014 22:14:58
Receipt Date: 20140605
Manifest ID: 012946823JJK
Gen EPA ID: CAL000351783
Trans EPA ID: CAR000070540
Trans Name: ADVANCED CHEMICAL TRANSPORT INC (SV)
Trans 2 EPA ID: Not reported
Trans 2 Name: Not reported
TSDf EPA ID: CAD982444481
Trans Name: FILTER RECYCLING SERVICES INC
TSDf Alt EPA ID: Not reported
TSDf Alt Name: Not reported
Waste Code: 343
RCRA Code: Not reported
Meth Code: H141
Quantity Tons: 3.91
Waste Quantity: 1150
Quantity Unit: G
Additional Code 1: Not reported
Additional Code 2: Not reported
Additional Code 3: Not reported
Additional Code 4: Not reported
Additional Code 5: Not reported

Year: 2014
Shipment Date: 20140910
Creation Date: Not reported
Receipt Date: Not reported
Manifest ID: 013481913JJK
Gen EPA ID: CAL000351783
Trans EPA ID: CAR000172460
Trans Name: ENVIRONMENTAL LOGISTICS INC
Trans 2 EPA ID: Not reported
Trans 2 Name: Not reported
TSDf EPA ID: CAD982444481
Trans Name: FILTER RECYCLING SERVICES INC
TSDf Alt EPA ID: Not reported
TSDf Alt Name: Not reported
Waste Code: 551
RCRA Code: Not reported
Meth Code: H141
Quantity Tons: 0.0625
Waste Quantity: 125
Quantity Unit: P
Additional Code 1: Not reported
Additional Code 2: Not reported
Additional Code 3: Not reported
Additional Code 4: Not reported
Additional Code 5: Not reported

Year: 2014
Shipment Date: 20140910
Creation Date: Not reported
Receipt Date: Not reported
Manifest ID: 013481913JJK

Map ID
Direction
Distance
Elevation

MAP FINDINGS

Site

Database(s)

EDR ID Number
EPA ID Number

GKAT INC DBA TEMECULA RECYCLING (Continued)

S118231949

Gen EPA ID:	CAL000351783
Trans EPA ID:	CAR000172460
Trans Name:	ENVIRONMENTAL LOGISTICS INC
Trans 2 EPA ID:	Not reported
Trans 2 Name:	Not reported
TSDf EPA ID:	CAD982444481
Trans Name:	FILTER RECYCLING SERVICES INC
TSDf Alt EPA ID:	Not reported
TSDf Alt Name:	Not reported
Waste Code:	223
RCRA Code:	Not reported
Meth Code:	H141
Quantity Tons:	0.1251
Waste Quantity:	30
Quantity Unit:	G
Additional Code 1:	Not reported
Additional Code 2:	Not reported
Additional Code 3:	Not reported
Additional Code 4:	Not reported
Additional Code 5:	Not reported
Year:	2014
Shipment Date:	20140910
Creation Date:	Not reported
Receipt Date:	Not reported
Manifest ID:	013481914JJK
Gen EPA ID:	CAL000351783
Trans EPA ID:	CAR000172460
Trans Name:	ENVIRONMENTAL LOGISTICS INC
Trans 2 EPA ID:	MAD039322250
Trans 2 Name:	CLEAN HARBORS
TSDf EPA ID:	CAD044429835
Trans Name:	CLEAN HARBORS WILMINGTON LLC
TSDf Alt EPA ID:	Not reported
TSDf Alt Name:	Not reported
Waste Code:	551
RCRA Code:	Not reported
Meth Code:	H141
Quantity Tons:	0.001
Waste Quantity:	2
Quantity Unit:	P
Additional Code 1:	Not reported
Additional Code 2:	Not reported
Additional Code 3:	Not reported
Additional Code 4:	Not reported
Additional Code 5:	Not reported
Year:	2014
Shipment Date:	20140910
Creation Date:	Not reported
Receipt Date:	Not reported
Manifest ID:	013481914JJK
Gen EPA ID:	CAL000351783
Trans EPA ID:	CAR000172460
Trans Name:	ENVIRONMENTAL LOGISTICS INC
Trans 2 EPA ID:	MAD039322250
Trans 2 Name:	CLEAN HARBORS

Map ID
Direction
Distance
Elevation

MAP FINDINGS

Site

Database(s)

EDR ID Number
EPA ID Number

GKAT INC DBA TEMECULA RECYCLING (Continued)

S118231949

TSDF EPA ID:	CAD044429835
Trans Name:	CLEAN HARBORS WILMINGTON LLC
TSDF Alt EPA ID:	Not reported
TSDF Alt Name:	Not reported
Waste Code:	551
RCRA Code:	D001
Meth Code:	H141
Quantity Tons:	0.001
Waste Quantity:	2
Quantity Unit:	P
Additional Code 1:	Not reported
Additional Code 2:	Not reported
Additional Code 3:	Not reported
Additional Code 4:	Not reported
Additional Code 5:	Not reported
Year:	2014
Shipment Date:	20140910
Creation Date:	Not reported
Receipt Date:	Not reported
Manifest ID:	013481914JJK
Gen EPA ID:	CAL000351783
Trans EPA ID:	CAR000172460
Trans Name:	ENVIRONMENTAL LOGISTICS INC
Trans 2 EPA ID:	MAD039322250
Trans 2 Name:	CLEAN HARBORS
TSDF EPA ID:	CAD044429835
Trans Name:	CLEAN HARBORS WILMINGTON LLC
TSDF Alt EPA ID:	Not reported
TSDF Alt Name:	Not reported
Waste Code:	551
RCRA Code:	D002
Meth Code:	H141
Quantity Tons:	0.00417
Waste Quantity:	1
Quantity Unit:	G
Additional Code 1:	D001
Additional Code 2:	Not reported
Additional Code 3:	Not reported
Additional Code 4:	Not reported
Additional Code 5:	Not reported
Year:	2014
Shipment Date:	20141003
Creation Date:	12/29/2014 22:15:00
Receipt Date:	20141009
Manifest ID:	013481727JJK
Gen EPA ID:	CAL000351783
Trans EPA ID:	MAD039322250
Trans Name:	CLEAN HARBORS ENVIRONMENTAL SERVICES INC
Trans 2 EPA ID:	Not reported
Trans 2 Name:	Not reported
TSDF EPA ID:	CAD044429835
Trans Name:	CLEAN HARBORS WILMINGTON LLC
TSDF Alt EPA ID:	Not reported
TSDF Alt Name:	Not reported
Waste Code:	331

Map ID
Direction
Distance
Elevation

MAP FINDINGS

Site

Database(s)

EDR ID Number
EPA ID Number

GKAT INC DBA TEMECULA RECYCLING (Continued)

S118231949

RCRA Code:	D001
Meth Code:	H141
Quantity Tons:	0.099
Waste Quantity:	30
Quantity Unit:	G
Additional Code 1:	Not reported
Additional Code 2:	Not reported
Additional Code 3:	Not reported
Additional Code 4:	Not reported
Additional Code 5:	Not reported
Year:	2014
Shipment Date:	20140910
Creation Date:	6/24/2015 22:15:21
Receipt Date:	20140917
Manifest ID:	013481912JJK
Gen EPA ID:	CAL000351783
Trans EPA ID:	CAR000172460
Trans Name:	ENVIRONMENTAL LOGISTICS INC
Trans 2 EPA ID:	Not reported
Trans 2 Name:	Not reported
TSDf EPA ID:	CAD008252405
Trans Name:	PACIFIC RESOURCE RECOVERY
TSDf Alt EPA ID:	Not reported
TSDf Alt Name:	Not reported
Waste Code:	331
RCRA Code:	D001
Meth Code:	H061
Quantity Tons:	0.0231
Waste Quantity:	7
Quantity Unit:	G
Additional Code 1:	Not reported
Additional Code 2:	Not reported
Additional Code 3:	Not reported
Additional Code 4:	Not reported
Additional Code 5:	Not reported
Year:	2014
Shipment Date:	20140910
Creation Date:	6/24/2015 22:15:21
Receipt Date:	20140917
Manifest ID:	013481912JJK
Gen EPA ID:	CAL000351783
Trans EPA ID:	CAR000172460
Trans Name:	ENVIRONMENTAL LOGISTICS INC
Trans 2 EPA ID:	Not reported
Trans 2 Name:	Not reported
TSDf EPA ID:	CAD008252405
Trans Name:	PACIFIC RESOURCE RECOVERY
TSDf Alt EPA ID:	Not reported
TSDf Alt Name:	Not reported
Waste Code:	331
RCRA Code:	D001
Meth Code:	H061
Quantity Tons:	0.1485
Waste Quantity:	45
Quantity Unit:	G

Map ID
Direction
Distance
Elevation

MAP FINDINGS

Site

Database(s)

EDR ID Number
EPA ID Number

GKAT INC DBA TEMECULA RECYCLING (Continued)

S118231949

Additional Code 1:	Not reported
Additional Code 2:	Not reported
Additional Code 3:	Not reported
Additional Code 4:	Not reported
Additional Code 5:	Not reported
Year:	2014
Shipment Date:	20140910
Creation Date:	1/14/2015 22:14:51
Receipt Date:	20140912
Manifest ID:	013481913JJK
Gen EPA ID:	CAL000351783
Trans EPA ID:	CAR000172460
Trans Name:	ENVIRONMENTAL LOGISTICS INC
Trans 2 EPA ID:	Not reported
Trans 2 Name:	Not reported
TSDf EPA ID:	CAD982444481
Trans Name:	FILTER RECYCLING SERVICES INC
TSDf Alt EPA ID:	Not reported
TSDf Alt Name:	Not reported
Waste Code:	135
RCRA Code:	Not reported
Meth Code:	H141
Quantity Tons:	0.2226
Waste Quantity:	53
Quantity Unit:	G
Additional Code 1:	Not reported
Additional Code 2:	Not reported
Additional Code 3:	Not reported
Additional Code 4:	Not reported
Additional Code 5:	Not reported
Year:	2014
Shipment Date:	20140910
Creation Date:	1/14/2015 22:14:51
Receipt Date:	20140912
Manifest ID:	013481913JJK
Gen EPA ID:	CAL000351783
Trans EPA ID:	CAR000172460
Trans Name:	ENVIRONMENTAL LOGISTICS INC
Trans 2 EPA ID:	Not reported
Trans 2 Name:	Not reported
TSDf EPA ID:	CAD982444481
Trans Name:	FILTER RECYCLING SERVICES INC
TSDf Alt EPA ID:	Not reported
TSDf Alt Name:	Not reported
Waste Code:	223
RCRA Code:	Not reported
Meth Code:	H141
Quantity Tons:	0.2919
Waste Quantity:	70
Quantity Unit:	G
Additional Code 1:	Not reported
Additional Code 2:	Not reported
Additional Code 3:	Not reported
Additional Code 4:	Not reported
Additional Code 5:	Not reported

Map ID
Direction
Distance
Elevation

MAP FINDINGS

Site

Database(s)

EDR ID Number
EPA ID Number

GKAT INC DBA TEMECULA RECYCLING (Continued)

S118231949

Year: 2014
Shipment Date: 20140910
Creation Date: 1/14/2015 22:14:51
Receipt Date: 20140912
Manifest ID: 013481913JJK
Gen EPA ID: CAL000351783
Trans EPA ID: CAR000172460
Trans Name: ENVIRONMENTAL LOGISTICS INC
Trans 2 EPA ID: Not reported
Trans 2 Name: Not reported
TSDf EPA ID: CAD982444481
Trans Name: FILTER RECYCLING SERVICES INC
TSDf Alt EPA ID: Not reported
TSDf Alt Name: Not reported
Waste Code: 223
RCRA Code: Not reported
Meth Code: H141
Quantity Tons: 0.417
Waste Quantity: 100
Quantity Unit: G
Additional Code 1: Not reported
Additional Code 2: Not reported
Additional Code 3: Not reported
Additional Code 4: Not reported
Additional Code 5: Not reported

Year: 2014
Shipment Date: 20140910
Creation Date: 1/14/2015 22:14:51
Receipt Date: 20140912
Manifest ID: 013481913JJK
Gen EPA ID: CAL000351783
Trans EPA ID: CAR000172460
Trans Name: ENVIRONMENTAL LOGISTICS INC
Trans 2 EPA ID: Not reported
Trans 2 Name: Not reported
TSDf EPA ID: CAD982444481
Trans Name: FILTER RECYCLING SERVICES INC
TSDf Alt EPA ID: Not reported
TSDf Alt Name: Not reported
Waste Code: 331
RCRA Code: Not reported
Meth Code: H141
Quantity Tons: 0.099
Waste Quantity: 30
Quantity Unit: G
Additional Code 1: Not reported
Additional Code 2: Not reported
Additional Code 3: Not reported
Additional Code 4: Not reported
Additional Code 5: Not reported

Year: 2014
Shipment Date: 20140910
Creation Date: 12/13/2014 22:15:07
Receipt Date: 20140918
Manifest ID: 013481914JJK

Map ID
Direction
Distance
Elevation

MAP FINDINGS

Site

Database(s)

EDR ID Number
EPA ID Number

GKAT INC DBA TEMECULA RECYCLING (Continued)

S118231949

Gen EPA ID: CAL000351783
Trans EPA ID: CAR000172460
Trans Name: ENVIRONMENTAL LOGISTICS INC
Trans 2 EPA ID: MAD039322250
Trans 2 Name: CLEAN HARBORS
TSDf EPA ID: CAD044429835
Trans Name: CLEAN HARBORS WILMINGTON LLC
TSDf Alt EPA ID: Not reported
TSDf Alt Name: Not reported
Waste Code: 551
RCRA Code: D002
Meth Code: H141
Quantity Tons: 0.00417
Waste Quantity: 1
Quantity Unit: G
Additional Code 1: Not reported
Additional Code 2: Not reported
Additional Code 3: Not reported
Additional Code 4: Not reported
Additional Code 5: Not reported

Year: 2014
Shipment Date: 20140910
Creation Date: 12/13/2014 22:15:07
Receipt Date: 20140918
Manifest ID: 013481914JJK
Gen EPA ID: CAL000351783
Trans EPA ID: CAR000172460
Trans Name: ENVIRONMENTAL LOGISTICS INC
Trans 2 EPA ID: MAD039322250
Trans 2 Name: CLEAN HARBORS
TSDf EPA ID: CAD044429835
Trans Name: CLEAN HARBORS WILMINGTON LLC
TSDf Alt EPA ID: Not reported
TSDf Alt Name: Not reported
Waste Code: 551
RCRA Code: D001
Meth Code: H141
Quantity Tons: 0.00417
Waste Quantity: 1
Quantity Unit: G
Additional Code 1: Not reported
Additional Code 2: Not reported
Additional Code 3: Not reported
Additional Code 4: Not reported
Additional Code 5: Not reported

Year: 2014
Shipment Date: 20140910
Creation Date: 12/13/2014 22:15:07
Receipt Date: 20140918
Manifest ID: 013481914JJK
Gen EPA ID: CAL000351783
Trans EPA ID: CAR000172460
Trans Name: ENVIRONMENTAL LOGISTICS INC
Trans 2 EPA ID: MAD039322250
Trans 2 Name: CLEAN HARBORS

Map ID
Direction
Distance
Elevation

MAP FINDINGS

Site

Database(s)

EDR ID Number
EPA ID Number

GKAT INC DBA TEMECULA RECYCLING (Continued)

S118231949

TSDF EPA ID: CAD044429835
Trans Name: CLEAN HARBORS WILMINGTON LLC
TSDF Alt EPA ID: Not reported
TSDF Alt Name: Not reported
Waste Code: 551
RCRA Code: P105
Meth Code: H141
Quantity Tons: 0.0005
Waste Quantity: 1
Quantity Unit: P
Additional Code 1: Not reported
Additional Code 2: Not reported
Additional Code 3: Not reported
Additional Code 4: Not reported
Additional Code 5: Not reported

Year: 2014
Shipment Date: 20140910
Creation Date: 12/13/2014 22:15:07
Receipt Date: 20140918
Manifest ID: 013481914JJK
Gen EPA ID: CAL000351783
Trans EPA ID: CAR000172460
Trans Name: ENVIRONMENTAL LOGISTICS INC
Trans 2 EPA ID: MAD039322250
Trans 2 Name: CLEAN HARBORS
TSDF EPA ID: CAD044429835
Trans Name: CLEAN HARBORS WILMINGTON LLC
TSDF Alt EPA ID: Not reported
TSDF Alt Name: Not reported
Waste Code: 352
RCRA Code: D001
Meth Code: H141
Quantity Tons: 0.0005
Waste Quantity: 1
Quantity Unit: P
Additional Code 1: Not reported
Additional Code 2: Not reported
Additional Code 3: Not reported
Additional Code 4: Not reported
Additional Code 5: Not reported

Name: GKAT INC DBA TEMECULA RECYCLING
Address: 27635 DIAZ RD
Address 2: Not reported
City,State,Zip: TEMECULA, CA 925903425
Year: 2014
Gepaid: CAL000351783
Contact: CHARLES TAYROUZ
Telephone: 9516931500
Mailing Name: Not reported
Mailing Address: 27635 DIAZ RD
Gen County: 33
Waste Category: Off-specification, aged or surplus organics
TSD EPA ID: CAD044429835
TSD County: 19

Map ID
Direction
Distance
Elevation

MAP FINDINGS

Site

Database(s)

EDR ID Number
EPA ID Number

GKAT INC DBA TEMECULA RECYCLING (Continued)

S118231949

Disposal Method: Storage, Bulking, And/Or Transfer Off Site--No Treatment/Recovery
(H010-H129) Or (H131-H135)

Tons: 0.099

Additional Info:

Year: 2014
Shipment Date: 20140603
Creation Date: 11/13/2014 22:15:11
Receipt Date: 20140702
Manifest ID: 010164918JJK
Gen EPA ID: CAL000351783
Trans EPA ID: CAR000070540
Trans Name: ADVANCED CHEMICAL TRANSPORT INC (SV)
Trans 2 EPA ID: Not reported
Trans 2 Name: Not reported
TSDf EPA ID: NMD002208627
Trans Name: ADVANCED CHEMICAL TREATMENT
TSDf Alt EPA ID: Not reported
TSDf Alt Name: Not reported
Waste Code: 223
RCRA Code: Not reported
Meth Code: H141
Quantity Tons: 2.25
Waste Quantity: 4500
Quantity Unit: P
Additional Code 1: Not reported
Additional Code 2: Not reported
Additional Code 3: Not reported
Additional Code 4: Not reported
Additional Code 5: Not reported

Year: 2014
Shipment Date: 20140401
Creation Date: 9/22/2014 22:15:16
Receipt Date: 20140422
Manifest ID: 012946184JJK
Gen EPA ID: CAL000351783
Trans EPA ID: CAR000070540
Trans Name: ADVANCED CHEMICAL TRANSPORT INC (SV)
Trans 2 EPA ID: Not reported
Trans 2 Name: Not reported
TSDf EPA ID: NMD002208627
Trans Name: ADVANCED CHEMICAL TREATMENT
TSDf Alt EPA ID: Not reported
TSDf Alt Name: Not reported
Waste Code: 223
RCRA Code: Not reported
Meth Code: H141
Quantity Tons: 1.26
Waste Quantity: 2520
Quantity Unit: P
Additional Code 1: Not reported
Additional Code 2: Not reported
Additional Code 3: Not reported
Additional Code 4: Not reported
Additional Code 5: Not reported

Year: 2014

Map ID
Direction
Distance
Elevation

MAP FINDINGS

Site

Database(s)

EDR ID Number
EPA ID Number

GKAT INC DBA TEMECULA RECYCLING (Continued)

S118231949

Shipment Date: 20140401
Creation Date: 9/22/2014 22:15:16
Receipt Date: 20140422
Manifest ID: 012946184JJK
Gen EPA ID: CAL000351783
Trans EPA ID: CAR000070540
Trans Name: ADVANCED CHEMICAL TRANSPORT INC (SV)
Trans 2 EPA ID: Not reported
Trans 2 Name: Not reported
TSDf EPA ID: NMD002208627
Trans Name: ADVANCED CHEMICAL TREATMENT
TSDf Alt EPA ID: Not reported
TSDf Alt Name: Not reported
Waste Code: 223
RCRA Code: Not reported
Meth Code: H141
Quantity Tons: 7.875
Waste Quantity: 15750
Quantity Unit: P
Additional Code 1: Not reported
Additional Code 2: Not reported
Additional Code 3: Not reported
Additional Code 4: Not reported
Additional Code 5: Not reported

Year: 2014
Shipment Date: 20140603
Creation Date: 8/8/2014 22:14:58
Receipt Date: 20140605
Manifest ID: 012946823JJK
Gen EPA ID: CAL000351783
Trans EPA ID: CAR000070540
Trans Name: ADVANCED CHEMICAL TRANSPORT INC (SV)
Trans 2 EPA ID: Not reported
Trans 2 Name: Not reported
TSDf EPA ID: CAD982444481
Trans Name: FILTER RECYCLING SERVICES INC
TSDf Alt EPA ID: Not reported
TSDf Alt Name: Not reported
Waste Code: 343
RCRA Code: Not reported
Meth Code: H141
Quantity Tons: 3.91
Waste Quantity: 1150
Quantity Unit: G
Additional Code 1: Not reported
Additional Code 2: Not reported
Additional Code 3: Not reported
Additional Code 4: Not reported
Additional Code 5: Not reported

Year: 2014
Shipment Date: 20140910
Creation Date: Not reported
Receipt Date: Not reported
Manifest ID: 013481913JJK
Gen EPA ID: CAL000351783

Map ID
Direction
Distance
Elevation

MAP FINDINGS

Site

Database(s)

EDR ID Number
EPA ID Number

GKAT INC DBA TEMECULA RECYCLING (Continued)

S118231949

Trans EPA ID:	CAR000172460
Trans Name:	ENVIRONMENTAL LOGISTICS INC
Trans 2 EPA ID:	Not reported
Trans 2 Name:	Not reported
TSDf EPA ID:	CAD982444481
Trans Name:	FILTER RECYCLING SERVICES INC
TSDf Alt EPA ID:	Not reported
TSDf Alt Name:	Not reported
Waste Code:	551
RCRA Code:	Not reported
Meth Code:	H141
Quantity Tons:	0.0625
Waste Quantity:	125
Quantity Unit:	P
Additional Code 1:	Not reported
Additional Code 2:	Not reported
Additional Code 3:	Not reported
Additional Code 4:	Not reported
Additional Code 5:	Not reported
Year:	2014
Shipment Date:	20140910
Creation Date:	Not reported
Receipt Date:	Not reported
Manifest ID:	013481913JJK
Gen EPA ID:	CAL000351783
Trans EPA ID:	CAR000172460
Trans Name:	ENVIRONMENTAL LOGISTICS INC
Trans 2 EPA ID:	Not reported
Trans 2 Name:	Not reported
TSDf EPA ID:	CAD982444481
Trans Name:	FILTER RECYCLING SERVICES INC
TSDf Alt EPA ID:	Not reported
TSDf Alt Name:	Not reported
Waste Code:	223
RCRA Code:	Not reported
Meth Code:	H141
Quantity Tons:	0.1251
Waste Quantity:	30
Quantity Unit:	G
Additional Code 1:	Not reported
Additional Code 2:	Not reported
Additional Code 3:	Not reported
Additional Code 4:	Not reported
Additional Code 5:	Not reported
Year:	2014
Shipment Date:	20140910
Creation Date:	Not reported
Receipt Date:	Not reported
Manifest ID:	013481914JJK
Gen EPA ID:	CAL000351783
Trans EPA ID:	CAR000172460
Trans Name:	ENVIRONMENTAL LOGISTICS INC
Trans 2 EPA ID:	MAD039322250
Trans 2 Name:	CLEAN HARBORS
TSDf EPA ID:	CAD044429835

Map ID
Direction
Distance
Elevation

MAP FINDINGS

Site

Database(s)

EDR ID Number
EPA ID Number

GKAT INC DBA TEMECULA RECYCLING (Continued)

S118231949

Trans Name: CLEAN HARBORS WILMINGTON LLC
TSDf Alt EPA ID: Not reported
TSDf Alt Name: Not reported
Waste Code: 551
RCRA Code: Not reported
Meth Code: H141
Quantity Tons: 0.001
Waste Quantity: 2
Quantity Unit: P
Additional Code 1: Not reported
Additional Code 2: Not reported
Additional Code 3: Not reported
Additional Code 4: Not reported
Additional Code 5: Not reported

Year: 2014
Shipment Date: 20140910
Creation Date: Not reported
Receipt Date: Not reported
Manifest ID: 013481914JJK
Gen EPA ID: CAL000351783
Trans EPA ID: CAR000172460
Trans Name: ENVIRONMENTAL LOGISTICS INC
Trans 2 EPA ID: MAD039322250
Trans 2 Name: CLEAN HARBORS
TSDf EPA ID: CAD044429835
Trans Name: CLEAN HARBORS WILMINGTON LLC
TSDf Alt EPA ID: Not reported
TSDf Alt Name: Not reported
Waste Code: 551
RCRA Code: D001
Meth Code: H141
Quantity Tons: 0.001
Waste Quantity: 2
Quantity Unit: P
Additional Code 1: Not reported
Additional Code 2: Not reported
Additional Code 3: Not reported
Additional Code 4: Not reported
Additional Code 5: Not reported

Year: 2014
Shipment Date: 20140910
Creation Date: Not reported
Receipt Date: Not reported
Manifest ID: 013481914JJK
Gen EPA ID: CAL000351783
Trans EPA ID: CAR000172460
Trans Name: ENVIRONMENTAL LOGISTICS INC
Trans 2 EPA ID: MAD039322250
Trans 2 Name: CLEAN HARBORS
TSDf EPA ID: CAD044429835
Trans Name: CLEAN HARBORS WILMINGTON LLC
TSDf Alt EPA ID: Not reported
TSDf Alt Name: Not reported
Waste Code: 551
RCRA Code: D002

Map ID
Direction
Distance
Elevation

MAP FINDINGS

Site

Database(s)

EDR ID Number
EPA ID Number

GKAT INC DBA TEMECULA RECYCLING (Continued)

S118231949

Meth Code: H141
Quantity Tons: 0.00417
Waste Quantity: 1
Quantity Unit: G
Additional Code 1: D001
Additional Code 2: Not reported
Additional Code 3: Not reported
Additional Code 4: Not reported
Additional Code 5: Not reported

Year: 2014
Shipment Date: 20141003
Creation Date: 12/29/2014 22:15:00
Receipt Date: 20141009
Manifest ID: 013481727JJK
Gen EPA ID: CAL000351783
Trans EPA ID: MAD039322250
Trans Name: CLEAN HARBORS ENVIRONMENTAL SERVICES INC
Trans 2 EPA ID: Not reported
Trans 2 Name: Not reported
TSDf EPA ID: CAD044429835
Trans Name: CLEAN HARBORS WILMINGTON LLC
TSDf Alt EPA ID: Not reported
TSDf Alt Name: Not reported
Waste Code: 331
RCRA Code: D001
Meth Code: H141
Quantity Tons: 0.099
Waste Quantity: 30
Quantity Unit: G
Additional Code 1: Not reported
Additional Code 2: Not reported
Additional Code 3: Not reported
Additional Code 4: Not reported
Additional Code 5: Not reported

Year: 2014
Shipment Date: 20140910
Creation Date: 6/24/2015 22:15:21
Receipt Date: 20140917
Manifest ID: 013481912JJK
Gen EPA ID: CAL000351783
Trans EPA ID: CAR000172460
Trans Name: ENVIRONMENTAL LOGISTICS INC
Trans 2 EPA ID: Not reported
Trans 2 Name: Not reported
TSDf EPA ID: CAD008252405
Trans Name: PACIFIC RESOURCE RECOVERY
TSDf Alt EPA ID: Not reported
TSDf Alt Name: Not reported
Waste Code: 331
RCRA Code: D001
Meth Code: H061
Quantity Tons: 0.0231
Waste Quantity: 7
Quantity Unit: G
Additional Code 1: Not reported

Map ID
Direction
Distance
Elevation

MAP FINDINGS

Site

Database(s)

EDR ID Number
EPA ID Number

GKAT INC DBA TEMECULA RECYCLING (Continued)

S118231949

Additional Code 2:	Not reported
Additional Code 3:	Not reported
Additional Code 4:	Not reported
Additional Code 5:	Not reported
Year:	2014
Shipment Date:	20140910
Creation Date:	6/24/2015 22:15:21
Receipt Date:	20140917
Manifest ID:	013481912JJK
Gen EPA ID:	CAL000351783
Trans EPA ID:	CAR000172460
Trans Name:	ENVIRONMENTAL LOGISTICS INC
Trans 2 EPA ID:	Not reported
Trans 2 Name:	Not reported
TSDf EPA ID:	CAD008252405
Trans Name:	PACIFIC RESOURCE RECOVERY
TSDf Alt EPA ID:	Not reported
TSDf Alt Name:	Not reported
Waste Code:	331
RCRA Code:	D001
Meth Code:	H061
Quantity Tons:	0.1485
Waste Quantity:	45
Quantity Unit:	G
Additional Code 1:	Not reported
Additional Code 2:	Not reported
Additional Code 3:	Not reported
Additional Code 4:	Not reported
Additional Code 5:	Not reported
Year:	2014
Shipment Date:	20140910
Creation Date:	1/14/2015 22:14:51
Receipt Date:	20140912
Manifest ID:	013481913JJK
Gen EPA ID:	CAL000351783
Trans EPA ID:	CAR000172460
Trans Name:	ENVIRONMENTAL LOGISTICS INC
Trans 2 EPA ID:	Not reported
Trans 2 Name:	Not reported
TSDf EPA ID:	CAD982444481
Trans Name:	FILTER RECYCLING SERVICES INC
TSDf Alt EPA ID:	Not reported
TSDf Alt Name:	Not reported
Waste Code:	135
RCRA Code:	Not reported
Meth Code:	H141
Quantity Tons:	0.2226
Waste Quantity:	53
Quantity Unit:	G
Additional Code 1:	Not reported
Additional Code 2:	Not reported
Additional Code 3:	Not reported
Additional Code 4:	Not reported
Additional Code 5:	Not reported

Map ID
Direction
Distance
Elevation

MAP FINDINGS

Site

Database(s)

EDR ID Number
EPA ID Number

GKAT INC DBA TEMECULA RECYCLING (Continued)

S118231949

Year: 2014
Shipment Date: 20140910
Creation Date: 1/14/2015 22:14:51
Receipt Date: 20140912
Manifest ID: 013481913JJK
Gen EPA ID: CAL000351783
Trans EPA ID: CAR000172460
Trans Name: ENVIRONMENTAL LOGISTICS INC
Trans 2 EPA ID: Not reported
Trans 2 Name: Not reported
TSDf EPA ID: CAD982444481
Trans Name: FILTER RECYCLING SERVICES INC
TSDf Alt EPA ID: Not reported
TSDf Alt Name: Not reported
Waste Code: 223
RCRA Code: Not reported
Meth Code: H141
Quantity Tons: 0.2919
Waste Quantity: 70
Quantity Unit: G
Additional Code 1: Not reported
Additional Code 2: Not reported
Additional Code 3: Not reported
Additional Code 4: Not reported
Additional Code 5: Not reported

Year: 2014
Shipment Date: 20140910
Creation Date: 1/14/2015 22:14:51
Receipt Date: 20140912
Manifest ID: 013481913JJK
Gen EPA ID: CAL000351783
Trans EPA ID: CAR000172460
Trans Name: ENVIRONMENTAL LOGISTICS INC
Trans 2 EPA ID: Not reported
Trans 2 Name: Not reported
TSDf EPA ID: CAD982444481
Trans Name: FILTER RECYCLING SERVICES INC
TSDf Alt EPA ID: Not reported
TSDf Alt Name: Not reported
Waste Code: 223
RCRA Code: Not reported
Meth Code: H141
Quantity Tons: 0.417
Waste Quantity: 100
Quantity Unit: G
Additional Code 1: Not reported
Additional Code 2: Not reported
Additional Code 3: Not reported
Additional Code 4: Not reported
Additional Code 5: Not reported

Year: 2014
Shipment Date: 20140910
Creation Date: 1/14/2015 22:14:51
Receipt Date: 20140912
Manifest ID: 013481913JJK

Map ID
Direction
Distance
Elevation

MAP FINDINGS

Site

Database(s)

EDR ID Number
EPA ID Number

GKAT INC DBA TEMECULA RECYCLING (Continued)

S118231949

Gen EPA ID:	CAL000351783
Trans EPA ID:	CAR000172460
Trans Name:	ENVIRONMENTAL LOGISTICS INC
Trans 2 EPA ID:	Not reported
Trans 2 Name:	Not reported
TSDF EPA ID:	CAD982444481
Trans Name:	FILTER RECYCLING SERVICES INC
TSDF Alt EPA ID:	Not reported
TSDF Alt Name:	Not reported
Waste Code:	331
RCRA Code:	Not reported
Meth Code:	H141
Quantity Tons:	0.099
Waste Quantity:	30
Quantity Unit:	G
Additional Code 1:	Not reported
Additional Code 2:	Not reported
Additional Code 3:	Not reported
Additional Code 4:	Not reported
Additional Code 5:	Not reported
Year:	2014
Shipment Date:	20140910
Creation Date:	12/13/2014 22:15:07
Receipt Date:	20140918
Manifest ID:	013481914JJK
Gen EPA ID:	CAL000351783
Trans EPA ID:	CAR000172460
Trans Name:	ENVIRONMENTAL LOGISTICS INC
Trans 2 EPA ID:	MAD039322250
Trans 2 Name:	CLEAN HARBORS
TSDF EPA ID:	CAD044429835
Trans Name:	CLEAN HARBORS WILMINGTON LLC
TSDF Alt EPA ID:	Not reported
TSDF Alt Name:	Not reported
Waste Code:	551
RCRA Code:	D002
Meth Code:	H141
Quantity Tons:	0.00417
Waste Quantity:	1
Quantity Unit:	G
Additional Code 1:	Not reported
Additional Code 2:	Not reported
Additional Code 3:	Not reported
Additional Code 4:	Not reported
Additional Code 5:	Not reported
Year:	2014
Shipment Date:	20140910
Creation Date:	12/13/2014 22:15:07
Receipt Date:	20140918
Manifest ID:	013481914JJK
Gen EPA ID:	CAL000351783
Trans EPA ID:	CAR000172460
Trans Name:	ENVIRONMENTAL LOGISTICS INC
Trans 2 EPA ID:	MAD039322250
Trans 2 Name:	CLEAN HARBORS

Map ID
Direction
Distance
Elevation

MAP FINDINGS

Site

Database(s)

EDR ID Number
EPA ID Number

GKAT INC DBA TEMECULA RECYCLING (Continued)

S118231949

TSDF EPA ID: CAD044429835
Trans Name: CLEAN HARBORS WILMINGTON LLC
TSDF Alt EPA ID: Not reported
TSDF Alt Name: Not reported
Waste Code: 551
RCRA Code: D001
Meth Code: H141
Quantity Tons: 0.00417
Waste Quantity: 1
Quantity Unit: G
Additional Code 1: Not reported
Additional Code 2: Not reported
Additional Code 3: Not reported
Additional Code 4: Not reported
Additional Code 5: Not reported

Year: 2014
Shipment Date: 20140910
Creation Date: 12/13/2014 22:15:07
Receipt Date: 20140918
Manifest ID: 013481914JJK
Gen EPA ID: CAL000351783
Trans EPA ID: CAR000172460
Trans Name: ENVIRONMENTAL LOGISTICS INC
Trans 2 EPA ID: MAD039322250
Trans 2 Name: CLEAN HARBORS
TSDF EPA ID: CAD044429835
Trans Name: CLEAN HARBORS WILMINGTON LLC
TSDF Alt EPA ID: Not reported
TSDF Alt Name: Not reported
Waste Code: 551
RCRA Code: P105
Meth Code: H141
Quantity Tons: 0.0005
Waste Quantity: 1
Quantity Unit: P
Additional Code 1: Not reported
Additional Code 2: Not reported
Additional Code 3: Not reported
Additional Code 4: Not reported
Additional Code 5: Not reported

Year: 2014
Shipment Date: 20140910
Creation Date: 12/13/2014 22:15:07
Receipt Date: 20140918
Manifest ID: 013481914JJK
Gen EPA ID: CAL000351783
Trans EPA ID: CAR000172460
Trans Name: ENVIRONMENTAL LOGISTICS INC
Trans 2 EPA ID: MAD039322250
Trans 2 Name: CLEAN HARBORS
TSDF EPA ID: CAD044429835
Trans Name: CLEAN HARBORS WILMINGTON LLC
TSDF Alt EPA ID: Not reported
TSDF Alt Name: Not reported
Waste Code: 352

Map ID
Direction
Distance
Elevation

MAP FINDINGS

Site

Database(s)

EDR ID Number
EPA ID Number

GKAT INC DBA TEMECULA RECYCLING (Continued)

S118231949

RCRA Code: D001
Meth Code: H141
Quantity Tons: 0.0005
Waste Quantity: 1
Quantity Unit: P
Additional Code 1: Not reported
Additional Code 2: Not reported
Additional Code 3: Not reported
Additional Code 4: Not reported
Additional Code 5: Not reported

Name: GKAT INC DBA TEMECULA RECYCLING
Address: 27635 DIAZ RD
Address 2: Not reported
City,State,Zip: TEMECULA, CA 925903425
Year: 2014
Gepaid: CAL000351783
Contact: CHARLES TAYROUZ
Telephone: 9516931500
Mailing Name: Not reported
Mailing Address: 27635 DIAZ RD
Gen County: 33
Waste Category: Other organic solids
TSD EPA ID: CAD044429835
TSD County: 19
Disposal Method: Storage, Bulking, And/Or Transfer Off Site--No Treatment/Reovery (H010-H129) Or (H131-H135)
Tons: 0.0005

Additional Info:
Year: 2014
Shipment Date: 20140603
Creation Date: 11/13/2014 22:15:11
Receipt Date: 20140702
Manifest ID: 010164918JJK
Gen EPA ID: CAL000351783
Trans EPA ID: CAR000070540
Trans Name: ADVANCED CHEMICAL TRANSPORT INC (SV)
Trans 2 EPA ID: Not reported
Trans 2 Name: Not reported
TSD EPA ID: NMD002208627
Trans Name: ADVANCED CHEMICAL TREATMENT
TSD EPA ID: Not reported
TSD Name: Not reported
Waste Code: 223
RCRA Code: Not reported
Meth Code: H141
Quantity Tons: 2.25
Waste Quantity: 4500
Quantity Unit: P
Additional Code 1: Not reported
Additional Code 2: Not reported
Additional Code 3: Not reported
Additional Code 4: Not reported
Additional Code 5: Not reported
Year: 2014

Map ID
Direction
Distance
Elevation

MAP FINDINGS

Site

Database(s)

EDR ID Number
EPA ID Number

GKAT INC DBA TEMECULA RECYCLING (Continued)

S118231949

Shipment Date: 20140401
Creation Date: 9/22/2014 22:15:16
Receipt Date: 20140422
Manifest ID: 012946184JJK
Gen EPA ID: CAL000351783
Trans EPA ID: CAR000070540
Trans Name: ADVANCED CHEMICAL TRANSPORT INC (SV)
Trans 2 EPA ID: Not reported
Trans 2 Name: Not reported
TSDf EPA ID: NMD002208627
Trans Name: ADVANCED CHEMICAL TREATMENT
TSDf Alt EPA ID: Not reported
TSDf Alt Name: Not reported
Waste Code: 223
RCRA Code: Not reported
Meth Code: H141
Quantity Tons: 1.26
Waste Quantity: 2520
Quantity Unit: P
Additional Code 1: Not reported
Additional Code 2: Not reported
Additional Code 3: Not reported
Additional Code 4: Not reported
Additional Code 5: Not reported

Year: 2014
Shipment Date: 20140401
Creation Date: 9/22/2014 22:15:16
Receipt Date: 20140422
Manifest ID: 012946184JJK
Gen EPA ID: CAL000351783
Trans EPA ID: CAR000070540
Trans Name: ADVANCED CHEMICAL TRANSPORT INC (SV)
Trans 2 EPA ID: Not reported
Trans 2 Name: Not reported
TSDf EPA ID: NMD002208627
Trans Name: ADVANCED CHEMICAL TREATMENT
TSDf Alt EPA ID: Not reported
TSDf Alt Name: Not reported
Waste Code: 223
RCRA Code: Not reported
Meth Code: H141
Quantity Tons: 7.875
Waste Quantity: 15750
Quantity Unit: P
Additional Code 1: Not reported
Additional Code 2: Not reported
Additional Code 3: Not reported
Additional Code 4: Not reported
Additional Code 5: Not reported

Year: 2014
Shipment Date: 20140603
Creation Date: 8/8/2014 22:14:58
Receipt Date: 20140605
Manifest ID: 012946823JJK
Gen EPA ID: CAL000351783

Map ID
Direction
Distance
Elevation

MAP FINDINGS

Site

Database(s)

EDR ID Number
EPA ID Number

GKAT INC DBA TEMECULA RECYCLING (Continued)

S118231949

Trans EPA ID:	CAR000070540
Trans Name:	ADVANCED CHEMICAL TRANSPORT INC (SV)
Trans 2 EPA ID:	Not reported
Trans 2 Name:	Not reported
TSDf EPA ID:	CAD982444481
Trans Name:	FILTER RECYCLING SERVICES INC
TSDf Alt EPA ID:	Not reported
TSDf Alt Name:	Not reported
Waste Code:	343
RCRA Code:	Not reported
Meth Code:	H141
Quantity Tons:	3.91
Waste Quantity:	1150
Quantity Unit:	G
Additional Code 1:	Not reported
Additional Code 2:	Not reported
Additional Code 3:	Not reported
Additional Code 4:	Not reported
Additional Code 5:	Not reported
Year:	2014
Shipment Date:	20140910
Creation Date:	Not reported
Receipt Date:	Not reported
Manifest ID:	013481913JJK
Gen EPA ID:	CAL000351783
Trans EPA ID:	CAR000172460
Trans Name:	ENVIRONMENTAL LOGISTICS INC
Trans 2 EPA ID:	Not reported
Trans 2 Name:	Not reported
TSDf EPA ID:	CAD982444481
Trans Name:	FILTER RECYCLING SERVICES INC
TSDf Alt EPA ID:	Not reported
TSDf Alt Name:	Not reported
Waste Code:	551
RCRA Code:	Not reported
Meth Code:	H141
Quantity Tons:	0.0625
Waste Quantity:	125
Quantity Unit:	P
Additional Code 1:	Not reported
Additional Code 2:	Not reported
Additional Code 3:	Not reported
Additional Code 4:	Not reported
Additional Code 5:	Not reported
Year:	2014
Shipment Date:	20140910
Creation Date:	Not reported
Receipt Date:	Not reported
Manifest ID:	013481913JJK
Gen EPA ID:	CAL000351783
Trans EPA ID:	CAR000172460
Trans Name:	ENVIRONMENTAL LOGISTICS INC
Trans 2 EPA ID:	Not reported
Trans 2 Name:	Not reported
TSDf EPA ID:	CAD982444481

Map ID
Direction
Distance
Elevation

MAP FINDINGS

Site

Database(s)

EDR ID Number
EPA ID Number

GKAT INC DBA TEMECULA RECYCLING (Continued)

S118231949

Trans Name: FILTER RECYCLING SERVICES INC
TSDf Alt EPA ID: Not reported
TSDf Alt Name: Not reported
Waste Code: 223
RCRA Code: Not reported
Meth Code: H141
Quantity Tons: 0.1251
Waste Quantity: 30
Quantity Unit: G
Additional Code 1: Not reported
Additional Code 2: Not reported
Additional Code 3: Not reported
Additional Code 4: Not reported
Additional Code 5: Not reported

Year: 2014
Shipment Date: 20140910
Creation Date: Not reported
Receipt Date: Not reported
Manifest ID: 013481914JJK
Gen EPA ID: CAL000351783
Trans EPA ID: CAR000172460
Trans Name: ENVIRONMENTAL LOGISTICS INC
Trans 2 EPA ID: MAD039322250
Trans 2 Name: CLEAN HARBORS
TSDf EPA ID: CAD044429835
Trans Name: CLEAN HARBORS WILMINGTON LLC
TSDf Alt EPA ID: Not reported
TSDf Alt Name: Not reported
Waste Code: 551
RCRA Code: Not reported
Meth Code: H141
Quantity Tons: 0.001
Waste Quantity: 2
Quantity Unit: P
Additional Code 1: Not reported
Additional Code 2: Not reported
Additional Code 3: Not reported
Additional Code 4: Not reported
Additional Code 5: Not reported

Year: 2014
Shipment Date: 20140910
Creation Date: Not reported
Receipt Date: Not reported
Manifest ID: 013481914JJK
Gen EPA ID: CAL000351783
Trans EPA ID: CAR000172460
Trans Name: ENVIRONMENTAL LOGISTICS INC
Trans 2 EPA ID: MAD039322250
Trans 2 Name: CLEAN HARBORS
TSDf EPA ID: CAD044429835
Trans Name: CLEAN HARBORS WILMINGTON LLC
TSDf Alt EPA ID: Not reported
TSDf Alt Name: Not reported
Waste Code: 551
RCRA Code: D001

Map ID
Direction
Distance
Elevation

MAP FINDINGS

Site

Database(s)

EDR ID Number
EPA ID Number

GKAT INC DBA TEMECULA RECYCLING (Continued)

S118231949

Meth Code: H141
Quantity Tons: 0.001
Waste Quantity: 2
Quantity Unit: P
Additional Code 1: Not reported
Additional Code 2: Not reported
Additional Code 3: Not reported
Additional Code 4: Not reported
Additional Code 5: Not reported

Year: 2014
Shipment Date: 20140910
Creation Date: Not reported
Receipt Date: Not reported
Manifest ID: 013481914JJK
Gen EPA ID: CAL000351783
Trans EPA ID: CAR000172460
Trans Name: ENVIRONMENTAL LOGISTICS INC
Trans 2 EPA ID: MAD039322250
Trans 2 Name: CLEAN HARBORS
TSDf EPA ID: CAD044429835
Trans Name: CLEAN HARBORS WILMINGTON LLC
TSDf Alt EPA ID: Not reported
TSDf Alt Name: Not reported
Waste Code: 551
RCRA Code: D002
Meth Code: H141
Quantity Tons: 0.00417
Waste Quantity: 1
Quantity Unit: G
Additional Code 1: D001
Additional Code 2: Not reported
Additional Code 3: Not reported
Additional Code 4: Not reported
Additional Code 5: Not reported

Year: 2014
Shipment Date: 20141003
Creation Date: 12/29/2014 22:15:00
Receipt Date: 20141009
Manifest ID: 013481727JJK
Gen EPA ID: CAL000351783
Trans EPA ID: MAD039322250
Trans Name: CLEAN HARBORS ENVIRONMENTAL SERVICES INC
Trans 2 EPA ID: Not reported
Trans 2 Name: Not reported
TSDf EPA ID: CAD044429835
Trans Name: CLEAN HARBORS WILMINGTON LLC
TSDf Alt EPA ID: Not reported
TSDf Alt Name: Not reported
Waste Code: 331
RCRA Code: D001
Meth Code: H141
Quantity Tons: 0.099
Waste Quantity: 30
Quantity Unit: G
Additional Code 1: Not reported

Map ID
Direction
Distance
Elevation

MAP FINDINGS

Site

Database(s)

EDR ID Number
EPA ID Number

GKAT INC DBA TEMECULA RECYCLING (Continued)

S118231949

Additional Code 2:	Not reported
Additional Code 3:	Not reported
Additional Code 4:	Not reported
Additional Code 5:	Not reported
Year:	2014
Shipment Date:	20140910
Creation Date:	6/24/2015 22:15:21
Receipt Date:	20140917
Manifest ID:	013481912JJK
Gen EPA ID:	CAL000351783
Trans EPA ID:	CAR000172460
Trans Name:	ENVIRONMENTAL LOGISTICS INC
Trans 2 EPA ID:	Not reported
Trans 2 Name:	Not reported
TSDf EPA ID:	CAD008252405
Trans Name:	PACIFIC RESOURCE RECOVERY
TSDf Alt EPA ID:	Not reported
TSDf Alt Name:	Not reported
Waste Code:	331
RCRA Code:	D001
Meth Code:	H061
Quantity Tons:	0.0231
Waste Quantity:	7
Quantity Unit:	G
Additional Code 1:	Not reported
Additional Code 2:	Not reported
Additional Code 3:	Not reported
Additional Code 4:	Not reported
Additional Code 5:	Not reported
Year:	2014
Shipment Date:	20140910
Creation Date:	6/24/2015 22:15:21
Receipt Date:	20140917
Manifest ID:	013481912JJK
Gen EPA ID:	CAL000351783
Trans EPA ID:	CAR000172460
Trans Name:	ENVIRONMENTAL LOGISTICS INC
Trans 2 EPA ID:	Not reported
Trans 2 Name:	Not reported
TSDf EPA ID:	CAD008252405
Trans Name:	PACIFIC RESOURCE RECOVERY
TSDf Alt EPA ID:	Not reported
TSDf Alt Name:	Not reported
Waste Code:	331
RCRA Code:	D001
Meth Code:	H061
Quantity Tons:	0.1485
Waste Quantity:	45
Quantity Unit:	G
Additional Code 1:	Not reported
Additional Code 2:	Not reported
Additional Code 3:	Not reported
Additional Code 4:	Not reported
Additional Code 5:	Not reported

Map ID
Direction
Distance
Elevation

MAP FINDINGS

Site

Database(s)

EDR ID Number
EPA ID Number

GKAT INC DBA TEMECULA RECYCLING (Continued)

S118231949

Year: 2014
Shipment Date: 20140910
Creation Date: 1/14/2015 22:14:51
Receipt Date: 20140912
Manifest ID: 013481913JJK
Gen EPA ID: CAL000351783
Trans EPA ID: CAR000172460
Trans Name: ENVIRONMENTAL LOGISTICS INC
Trans 2 EPA ID: Not reported
Trans 2 Name: Not reported
TSDf EPA ID: CAD982444481
Trans Name: FILTER RECYCLING SERVICES INC
TSDf Alt EPA ID: Not reported
TSDf Alt Name: Not reported
Waste Code: 135
RCRA Code: Not reported
Meth Code: H141
Quantity Tons: 0.2226
Waste Quantity: 53
Quantity Unit: G
Additional Code 1: Not reported
Additional Code 2: Not reported
Additional Code 3: Not reported
Additional Code 4: Not reported
Additional Code 5: Not reported

Year: 2014
Shipment Date: 20140910
Creation Date: 1/14/2015 22:14:51
Receipt Date: 20140912
Manifest ID: 013481913JJK
Gen EPA ID: CAL000351783
Trans EPA ID: CAR000172460
Trans Name: ENVIRONMENTAL LOGISTICS INC
Trans 2 EPA ID: Not reported
Trans 2 Name: Not reported
TSDf EPA ID: CAD982444481
Trans Name: FILTER RECYCLING SERVICES INC
TSDf Alt EPA ID: Not reported
TSDf Alt Name: Not reported
Waste Code: 223
RCRA Code: Not reported
Meth Code: H141
Quantity Tons: 0.2919
Waste Quantity: 70
Quantity Unit: G
Additional Code 1: Not reported
Additional Code 2: Not reported
Additional Code 3: Not reported
Additional Code 4: Not reported
Additional Code 5: Not reported

Year: 2014
Shipment Date: 20140910
Creation Date: 1/14/2015 22:14:51
Receipt Date: 20140912
Manifest ID: 013481913JJK

Map ID
Direction
Distance
Elevation

MAP FINDINGS

Site

Database(s)

EDR ID Number
EPA ID Number

GKAT INC DBA TEMECULA RECYCLING (Continued)

S118231949

Gen EPA ID: CAL000351783
Trans EPA ID: CAR000172460
Trans Name: ENVIRONMENTAL LOGISTICS INC
Trans 2 EPA ID: Not reported
Trans 2 Name: Not reported
TSDf EPA ID: CAD982444481
Trans Name: FILTER RECYCLING SERVICES INC
TSDf Alt EPA ID: Not reported
TSDf Alt Name: Not reported
Waste Code: 223
RCRA Code: Not reported
Meth Code: H141
Quantity Tons: 0.417
Waste Quantity: 100
Quantity Unit: G
Additional Code 1: Not reported
Additional Code 2: Not reported
Additional Code 3: Not reported
Additional Code 4: Not reported
Additional Code 5: Not reported

Year: 2014
Shipment Date: 20140910
Creation Date: 1/14/2015 22:14:51
Receipt Date: 20140912
Manifest ID: 013481913JJK
Gen EPA ID: CAL000351783
Trans EPA ID: CAR000172460
Trans Name: ENVIRONMENTAL LOGISTICS INC
Trans 2 EPA ID: Not reported
Trans 2 Name: Not reported
TSDf EPA ID: CAD982444481
Trans Name: FILTER RECYCLING SERVICES INC
TSDf Alt EPA ID: Not reported
TSDf Alt Name: Not reported
Waste Code: 331
RCRA Code: Not reported
Meth Code: H141
Quantity Tons: 0.099
Waste Quantity: 30
Quantity Unit: G
Additional Code 1: Not reported
Additional Code 2: Not reported
Additional Code 3: Not reported
Additional Code 4: Not reported
Additional Code 5: Not reported

Year: 2014
Shipment Date: 20140910
Creation Date: 12/13/2014 22:15:07
Receipt Date: 20140918
Manifest ID: 013481914JJK
Gen EPA ID: CAL000351783
Trans EPA ID: CAR000172460
Trans Name: ENVIRONMENTAL LOGISTICS INC
Trans 2 EPA ID: MAD039322250
Trans 2 Name: CLEAN HARBORS

Map ID
Direction
Distance
Elevation

MAP FINDINGS

Site

Database(s)

EDR ID Number
EPA ID Number

GKAT INC DBA TEMECULA RECYCLING (Continued)

S118231949

TSDF EPA ID: CAD044429835
Trans Name: CLEAN HARBORS WILMINGTON LLC
TSDF Alt EPA ID: Not reported
TSDF Alt Name: Not reported
Waste Code: 551
RCRA Code: D002
Meth Code: H141
Quantity Tons: 0.00417
Waste Quantity: 1
Quantity Unit: G
Additional Code 1: Not reported
Additional Code 2: Not reported
Additional Code 3: Not reported
Additional Code 4: Not reported
Additional Code 5: Not reported

Year: 2014
Shipment Date: 20140910
Creation Date: 12/13/2014 22:15:07
Receipt Date: 20140918
Manifest ID: 013481914JJK
Gen EPA ID: CAL000351783
Trans EPA ID: CAR000172460
Trans Name: ENVIRONMENTAL LOGISTICS INC
Trans 2 EPA ID: MAD039322250
Trans 2 Name: CLEAN HARBORS
TSDF EPA ID: CAD044429835
Trans Name: CLEAN HARBORS WILMINGTON LLC
TSDF Alt EPA ID: Not reported
TSDF Alt Name: Not reported
Waste Code: 551
RCRA Code: D001
Meth Code: H141
Quantity Tons: 0.00417
Waste Quantity: 1
Quantity Unit: G
Additional Code 1: Not reported
Additional Code 2: Not reported
Additional Code 3: Not reported
Additional Code 4: Not reported
Additional Code 5: Not reported

Year: 2014
Shipment Date: 20140910
Creation Date: 12/13/2014 22:15:07
Receipt Date: 20140918
Manifest ID: 013481914JJK
Gen EPA ID: CAL000351783
Trans EPA ID: CAR000172460
Trans Name: ENVIRONMENTAL LOGISTICS INC
Trans 2 EPA ID: MAD039322250
Trans 2 Name: CLEAN HARBORS
TSDF EPA ID: CAD044429835
Trans Name: CLEAN HARBORS WILMINGTON LLC
TSDF Alt EPA ID: Not reported
TSDF Alt Name: Not reported
Waste Code: 551

Map ID
Direction
Distance
Elevation

MAP FINDINGS

Site

Database(s)

EDR ID Number
EPA ID Number

GKAT INC DBA TEMECULA RECYCLING (Continued)

S118231949

RCRA Code:	P105
Meth Code:	H141
Quantity Tons:	0.0005
Waste Quantity:	1
Quantity Unit:	P
Additional Code 1:	Not reported
Additional Code 2:	Not reported
Additional Code 3:	Not reported
Additional Code 4:	Not reported
Additional Code 5:	Not reported
Year:	2014
Shipment Date:	20140910
Creation Date:	12/13/2014 22:15:07
Receipt Date:	20140918
Manifest ID:	013481914JJK
Gen EPA ID:	CAL000351783
Trans EPA ID:	CAR000172460
Trans Name:	ENVIRONMENTAL LOGISTICS INC
Trans 2 EPA ID:	MAD039322250
Trans 2 Name:	CLEAN HARBORS
TSD EPA ID:	CAD044429835
Trans Name:	CLEAN HARBORS WILMINGTON LLC
TSD Alt EPA ID:	Not reported
TSD Alt Name:	Not reported
Waste Code:	352
RCRA Code:	D001
Meth Code:	H141
Quantity Tons:	0.0005
Waste Quantity:	1
Quantity Unit:	P
Additional Code 1:	Not reported
Additional Code 2:	Not reported
Additional Code 3:	Not reported
Additional Code 4:	Not reported
Additional Code 5:	Not reported
Name:	GKAT INC DBA TEMECULA RECYCLING
Address:	27635 DIAZ RD
Address 2:	Not reported
City,State,Zip:	TEMECULA, CA 925903425
Year:	2014
Gepaid:	CAL000351783
Contact:	CHARLES TAYROUZ
Telephone:	9516931500
Mailing Name:	Not reported
Mailing Address:	27635 DIAZ RD
Gen County:	33
Waste Category:	Laboratory waste chemicals
TSD EPA ID:	CAD044429835
TSD County:	19
Disposal Method:	Storage, Bulking, And/Or Transfer Off Site--No Treatment/Reovery (H010-H129) Or (H131-H135)
Tons:	0.00884
Additional Info:	
Year:	2014

Map ID
Direction
Distance
Elevation

MAP FINDINGS

Site

Database(s)

EDR ID Number
EPA ID Number

GKAT INC DBA TEMECULA RECYCLING (Continued)

S118231949

Shipment Date: 20140603
Creation Date: 11/13/2014 22:15:11
Receipt Date: 20140702
Manifest ID: 010164918JJK
Gen EPA ID: CAL000351783
Trans EPA ID: CAR000070540
Trans Name: ADVANCED CHEMICAL TRANSPORT INC (SV)
Trans 2 EPA ID: Not reported
Trans 2 Name: Not reported
TSDf EPA ID: NMD002208627
Trans Name: ADVANCED CHEMICAL TREATMENT
TSDf Alt EPA ID: Not reported
TSDf Alt Name: Not reported
Waste Code: 223
RCRA Code: Not reported
Meth Code: H141
Quantity Tons: 2.25
Waste Quantity: 4500
Quantity Unit: P
Additional Code 1: Not reported
Additional Code 2: Not reported
Additional Code 3: Not reported
Additional Code 4: Not reported
Additional Code 5: Not reported

Year: 2014
Shipment Date: 20140401
Creation Date: 9/22/2014 22:15:16
Receipt Date: 20140422
Manifest ID: 012946184JJK
Gen EPA ID: CAL000351783
Trans EPA ID: CAR000070540
Trans Name: ADVANCED CHEMICAL TRANSPORT INC (SV)
Trans 2 EPA ID: Not reported
Trans 2 Name: Not reported
TSDf EPA ID: NMD002208627
Trans Name: ADVANCED CHEMICAL TREATMENT
TSDf Alt EPA ID: Not reported
TSDf Alt Name: Not reported
Waste Code: 223
RCRA Code: Not reported
Meth Code: H141
Quantity Tons: 1.26
Waste Quantity: 2520
Quantity Unit: P
Additional Code 1: Not reported
Additional Code 2: Not reported
Additional Code 3: Not reported
Additional Code 4: Not reported
Additional Code 5: Not reported

Year: 2014
Shipment Date: 20140401
Creation Date: 9/22/2014 22:15:16
Receipt Date: 20140422
Manifest ID: 012946184JJK
Gen EPA ID: CAL000351783

Map ID
Direction
Distance
Elevation

MAP FINDINGS

Site

Database(s)

EDR ID Number
EPA ID Number

GKAT INC DBA TEMECULA RECYCLING (Continued)

S118231949

Trans EPA ID:	CAR000070540
Trans Name:	ADVANCED CHEMICAL TRANSPORT INC (SV)
Trans 2 EPA ID:	Not reported
Trans 2 Name:	Not reported
TSDf EPA ID:	NMD002208627
Trans Name:	ADVANCED CHEMICAL TREATMENT
TSDf Alt EPA ID:	Not reported
TSDf Alt Name:	Not reported
Waste Code:	223
RCRA Code:	Not reported
Meth Code:	H141
Quantity Tons:	7.875
Waste Quantity:	15750
Quantity Unit:	P
Additional Code 1:	Not reported
Additional Code 2:	Not reported
Additional Code 3:	Not reported
Additional Code 4:	Not reported
Additional Code 5:	Not reported
Year:	2014
Shipment Date:	20140603
Creation Date:	8/8/2014 22:14:58
Receipt Date:	20140605
Manifest ID:	012946823JJK
Gen EPA ID:	CAL000351783
Trans EPA ID:	CAR000070540
Trans Name:	ADVANCED CHEMICAL TRANSPORT INC (SV)
Trans 2 EPA ID:	Not reported
Trans 2 Name:	Not reported
TSDf EPA ID:	CAD982444481
Trans Name:	FILTER RECYCLING SERVICES INC
TSDf Alt EPA ID:	Not reported
TSDf Alt Name:	Not reported
Waste Code:	343
RCRA Code:	Not reported
Meth Code:	H141
Quantity Tons:	3.91
Waste Quantity:	1150
Quantity Unit:	G
Additional Code 1:	Not reported
Additional Code 2:	Not reported
Additional Code 3:	Not reported
Additional Code 4:	Not reported
Additional Code 5:	Not reported
Year:	2014
Shipment Date:	20140910
Creation Date:	Not reported
Receipt Date:	Not reported
Manifest ID:	013481913JJK
Gen EPA ID:	CAL000351783
Trans EPA ID:	CAR000172460
Trans Name:	ENVIRONMENTAL LOGISTICS INC
Trans 2 EPA ID:	Not reported
Trans 2 Name:	Not reported
TSDf EPA ID:	CAD982444481

Map ID
Direction
Distance
Elevation

MAP FINDINGS

Site

Database(s)

EDR ID Number
EPA ID Number

GKAT INC DBA TEMECULA RECYCLING (Continued)

S118231949

Trans Name: FILTER RECYCLING SERVICES INC
TSDf Alt EPA ID: Not reported
TSDf Alt Name: Not reported
Waste Code: 551
RCRA Code: Not reported
Meth Code: H141
Quantity Tons: 0.0625
Waste Quantity: 125
Quantity Unit: P
Additional Code 1: Not reported
Additional Code 2: Not reported
Additional Code 3: Not reported
Additional Code 4: Not reported
Additional Code 5: Not reported

Year: 2014
Shipment Date: 20140910
Creation Date: Not reported
Receipt Date: Not reported
Manifest ID: 013481913JJK
Gen EPA ID: CAL000351783
Trans EPA ID: CAR000172460
Trans Name: ENVIRONMENTAL LOGISTICS INC
Trans 2 EPA ID: Not reported
Trans 2 Name: Not reported
TSDf EPA ID: CAD982444481
Trans Name: FILTER RECYCLING SERVICES INC
TSDf Alt EPA ID: Not reported
TSDf Alt Name: Not reported
Waste Code: 223
RCRA Code: Not reported
Meth Code: H141
Quantity Tons: 0.1251
Waste Quantity: 30
Quantity Unit: G
Additional Code 1: Not reported
Additional Code 2: Not reported
Additional Code 3: Not reported
Additional Code 4: Not reported
Additional Code 5: Not reported

Year: 2014
Shipment Date: 20140910
Creation Date: Not reported
Receipt Date: Not reported
Manifest ID: 013481914JJK
Gen EPA ID: CAL000351783
Trans EPA ID: CAR000172460
Trans Name: ENVIRONMENTAL LOGISTICS INC
Trans 2 EPA ID: MAD039322250
Trans 2 Name: CLEAN HARBORS
TSDf EPA ID: CAD044429835
Trans Name: CLEAN HARBORS WILMINGTON LLC
TSDf Alt EPA ID: Not reported
TSDf Alt Name: Not reported
Waste Code: 551
RCRA Code: Not reported

Map ID
Direction
Distance
Elevation

MAP FINDINGS

Site

Database(s)

EDR ID Number
EPA ID Number

GKAT INC DBA TEMECULA RECYCLING (Continued)

S118231949

Meth Code:	H141
Quantity Tons:	0.001
Waste Quantity:	2
Quantity Unit:	P
Additional Code 1:	Not reported
Additional Code 2:	Not reported
Additional Code 3:	Not reported
Additional Code 4:	Not reported
Additional Code 5:	Not reported
Year:	2014
Shipment Date:	20140910
Creation Date:	Not reported
Receipt Date:	Not reported
Manifest ID:	013481914JJK
Gen EPA ID:	CAL000351783
Trans EPA ID:	CAR000172460
Trans Name:	ENVIRONMENTAL LOGISTICS INC
Trans 2 EPA ID:	MAD039322250
Trans 2 Name:	CLEAN HARBORS
TSDf EPA ID:	CAD044429835
Trans Name:	CLEAN HARBORS WILMINGTON LLC
TSDf Alt EPA ID:	Not reported
TSDf Alt Name:	Not reported
Waste Code:	551
RCRA Code:	D001
Meth Code:	H141
Quantity Tons:	0.001
Waste Quantity:	2
Quantity Unit:	P
Additional Code 1:	Not reported
Additional Code 2:	Not reported
Additional Code 3:	Not reported
Additional Code 4:	Not reported
Additional Code 5:	Not reported
Year:	2014
Shipment Date:	20140910
Creation Date:	Not reported
Receipt Date:	Not reported
Manifest ID:	013481914JJK
Gen EPA ID:	CAL000351783
Trans EPA ID:	CAR000172460
Trans Name:	ENVIRONMENTAL LOGISTICS INC
Trans 2 EPA ID:	MAD039322250
Trans 2 Name:	CLEAN HARBORS
TSDf EPA ID:	CAD044429835
Trans Name:	CLEAN HARBORS WILMINGTON LLC
TSDf Alt EPA ID:	Not reported
TSDf Alt Name:	Not reported
Waste Code:	551
RCRA Code:	D002
Meth Code:	H141
Quantity Tons:	0.00417
Waste Quantity:	1
Quantity Unit:	G
Additional Code 1:	D001

Map ID
Direction
Distance
Elevation

MAP FINDINGS

Site

Database(s)

EDR ID Number
EPA ID Number

GKAT INC DBA TEMECULA RECYCLING (Continued)

S118231949

Additional Code 2:	Not reported
Additional Code 3:	Not reported
Additional Code 4:	Not reported
Additional Code 5:	Not reported
Year:	2014
Shipment Date:	20141003
Creation Date:	12/29/2014 22:15:00
Receipt Date:	20141009
Manifest ID:	013481727JJK
Gen EPA ID:	CAL000351783
Trans EPA ID:	MAD039322250
Trans Name:	CLEAN HARBORS ENVIRONMENTAL SERVICES INC
Trans 2 EPA ID:	Not reported
Trans 2 Name:	Not reported
TSDf EPA ID:	CAD044429835
Trans Name:	CLEAN HARBORS WILMINGTON LLC
TSDf Alt EPA ID:	Not reported
TSDf Alt Name:	Not reported
Waste Code:	331
RCRA Code:	D001
Meth Code:	H141
Quantity Tons:	0.099
Waste Quantity:	30
Quantity Unit:	G
Additional Code 1:	Not reported
Additional Code 2:	Not reported
Additional Code 3:	Not reported
Additional Code 4:	Not reported
Additional Code 5:	Not reported
Year:	2014
Shipment Date:	20140910
Creation Date:	6/24/2015 22:15:21
Receipt Date:	20140917
Manifest ID:	013481912JJK
Gen EPA ID:	CAL000351783
Trans EPA ID:	CAR000172460
Trans Name:	ENVIRONMENTAL LOGISTICS INC
Trans 2 EPA ID:	Not reported
Trans 2 Name:	Not reported
TSDf EPA ID:	CAD008252405
Trans Name:	PACIFIC RESOURCE RECOVERY
TSDf Alt EPA ID:	Not reported
TSDf Alt Name:	Not reported
Waste Code:	331
RCRA Code:	D001
Meth Code:	H061
Quantity Tons:	0.0231
Waste Quantity:	7
Quantity Unit:	G
Additional Code 1:	Not reported
Additional Code 2:	Not reported
Additional Code 3:	Not reported
Additional Code 4:	Not reported
Additional Code 5:	Not reported

Map ID
Direction
Distance
Elevation

MAP FINDINGS

Site

Database(s)

EDR ID Number
EPA ID Number

GKAT INC DBA TEMECULA RECYCLING (Continued)

S118231949

Year: 2014
Shipment Date: 20140910
Creation Date: 6/24/2015 22:15:21
Receipt Date: 20140917
Manifest ID: 013481912JJK
Gen EPA ID: CAL000351783
Trans EPA ID: CAR000172460
Trans Name: ENVIRONMENTAL LOGISTICS INC
Trans 2 EPA ID: Not reported
Trans 2 Name: Not reported
TSDf EPA ID: CAD008252405
Trans Name: PACIFIC RESOURCE RECOVERY
TSDf Alt EPA ID: Not reported
TSDf Alt Name: Not reported
Waste Code: 331
RCRA Code: D001
Meth Code: H061
Quantity Tons: 0.1485
Waste Quantity: 45
Quantity Unit: G
Additional Code 1: Not reported
Additional Code 2: Not reported
Additional Code 3: Not reported
Additional Code 4: Not reported
Additional Code 5: Not reported

Year: 2014
Shipment Date: 20140910
Creation Date: 1/14/2015 22:14:51
Receipt Date: 20140912
Manifest ID: 013481913JJK
Gen EPA ID: CAL000351783
Trans EPA ID: CAR000172460
Trans Name: ENVIRONMENTAL LOGISTICS INC
Trans 2 EPA ID: Not reported
Trans 2 Name: Not reported
TSDf EPA ID: CAD982444481
Trans Name: FILTER RECYCLING SERVICES INC
TSDf Alt EPA ID: Not reported
TSDf Alt Name: Not reported
Waste Code: 135
RCRA Code: Not reported
Meth Code: H141
Quantity Tons: 0.2226
Waste Quantity: 53
Quantity Unit: G
Additional Code 1: Not reported
Additional Code 2: Not reported
Additional Code 3: Not reported
Additional Code 4: Not reported
Additional Code 5: Not reported

Year: 2014
Shipment Date: 20140910
Creation Date: 1/14/2015 22:14:51
Receipt Date: 20140912
Manifest ID: 013481913JJK

Map ID
Direction
Distance
Elevation

MAP FINDINGS

Site

Database(s)

EDR ID Number
EPA ID Number

GKAT INC DBA TEMECULA RECYCLING (Continued)

S118231949

Gen EPA ID: CAL000351783
Trans EPA ID: CAR000172460
Trans Name: ENVIRONMENTAL LOGISTICS INC
Trans 2 EPA ID: Not reported
Trans 2 Name: Not reported
TSDf EPA ID: CAD982444481
Trans Name: FILTER RECYCLING SERVICES INC
TSDf Alt EPA ID: Not reported
TSDf Alt Name: Not reported
Waste Code: 223
RCRA Code: Not reported
Meth Code: H141
Quantity Tons: 0.2919
Waste Quantity: 70
Quantity Unit: G
Additional Code 1: Not reported
Additional Code 2: Not reported
Additional Code 3: Not reported
Additional Code 4: Not reported
Additional Code 5: Not reported

Year: 2014
Shipment Date: 20140910
Creation Date: 1/14/2015 22:14:51
Receipt Date: 20140912
Manifest ID: 013481913JJK
Gen EPA ID: CAL000351783
Trans EPA ID: CAR000172460
Trans Name: ENVIRONMENTAL LOGISTICS INC
Trans 2 EPA ID: Not reported
Trans 2 Name: Not reported
TSDf EPA ID: CAD982444481
Trans Name: FILTER RECYCLING SERVICES INC
TSDf Alt EPA ID: Not reported
TSDf Alt Name: Not reported
Waste Code: 223
RCRA Code: Not reported
Meth Code: H141
Quantity Tons: 0.417
Waste Quantity: 100
Quantity Unit: G
Additional Code 1: Not reported
Additional Code 2: Not reported
Additional Code 3: Not reported
Additional Code 4: Not reported
Additional Code 5: Not reported

Year: 2014
Shipment Date: 20140910
Creation Date: 1/14/2015 22:14:51
Receipt Date: 20140912
Manifest ID: 013481913JJK
Gen EPA ID: CAL000351783
Trans EPA ID: CAR000172460
Trans Name: ENVIRONMENTAL LOGISTICS INC
Trans 2 EPA ID: Not reported
Trans 2 Name: Not reported

Map ID
Direction
Distance
Elevation

MAP FINDINGS

Site

Database(s)

EDR ID Number
EPA ID Number

GKAT INC DBA TEMECULA RECYCLING (Continued)

S118231949

TSDF EPA ID:	CAD982444481
Trans Name:	FILTER RECYCLING SERVICES INC
TSDF Alt EPA ID:	Not reported
TSDF Alt Name:	Not reported
Waste Code:	331
RCRA Code:	Not reported
Meth Code:	H141
Quantity Tons:	0.099
Waste Quantity:	30
Quantity Unit:	G
Additional Code 1:	Not reported
Additional Code 2:	Not reported
Additional Code 3:	Not reported
Additional Code 4:	Not reported
Additional Code 5:	Not reported
Year:	2014
Shipment Date:	20140910
Creation Date:	12/13/2014 22:15:07
Receipt Date:	20140918
Manifest ID:	013481914JJK
Gen EPA ID:	CAL000351783
Trans EPA ID:	CAR000172460
Trans Name:	ENVIRONMENTAL LOGISTICS INC
Trans 2 EPA ID:	MAD039322250
Trans 2 Name:	CLEAN HARBORS
TSDF EPA ID:	CAD044429835
Trans Name:	CLEAN HARBORS WILMINGTON LLC
TSDF Alt EPA ID:	Not reported
TSDF Alt Name:	Not reported
Waste Code:	551
RCRA Code:	D002
Meth Code:	H141
Quantity Tons:	0.00417
Waste Quantity:	1
Quantity Unit:	G
Additional Code 1:	Not reported
Additional Code 2:	Not reported
Additional Code 3:	Not reported
Additional Code 4:	Not reported
Additional Code 5:	Not reported
Year:	2014
Shipment Date:	20140910
Creation Date:	12/13/2014 22:15:07
Receipt Date:	20140918
Manifest ID:	013481914JJK
Gen EPA ID:	CAL000351783
Trans EPA ID:	CAR000172460
Trans Name:	ENVIRONMENTAL LOGISTICS INC
Trans 2 EPA ID:	MAD039322250
Trans 2 Name:	CLEAN HARBORS
TSDF EPA ID:	CAD044429835
Trans Name:	CLEAN HARBORS WILMINGTON LLC
TSDF Alt EPA ID:	Not reported
TSDF Alt Name:	Not reported
Waste Code:	551

Map ID
Direction
Distance
Elevation

MAP FINDINGS

Site

Database(s)

EDR ID Number
EPA ID Number

GKAT INC DBA TEMECULA RECYCLING (Continued)

S118231949

RCRA Code:	D001
Meth Code:	H141
Quantity Tons:	0.00417
Waste Quantity:	1
Quantity Unit:	G
Additional Code 1:	Not reported
Additional Code 2:	Not reported
Additional Code 3:	Not reported
Additional Code 4:	Not reported
Additional Code 5:	Not reported
Year:	2014
Shipment Date:	20140910
Creation Date:	12/13/2014 22:15:07
Receipt Date:	20140918
Manifest ID:	013481914JJK
Gen EPA ID:	CAL000351783
Trans EPA ID:	CAR000172460
Trans Name:	ENVIRONMENTAL LOGISTICS INC
Trans 2 EPA ID:	MAD039322250
Trans 2 Name:	CLEAN HARBORS
TSDf EPA ID:	CAD044429835
Trans Name:	CLEAN HARBORS WILMINGTON LLC
TSDf Alt EPA ID:	Not reported
TSDf Alt Name:	Not reported
Waste Code:	551
RCRA Code:	P105
Meth Code:	H141
Quantity Tons:	0.0005
Waste Quantity:	1
Quantity Unit:	P
Additional Code 1:	Not reported
Additional Code 2:	Not reported
Additional Code 3:	Not reported
Additional Code 4:	Not reported
Additional Code 5:	Not reported
Year:	2014
Shipment Date:	20140910
Creation Date:	12/13/2014 22:15:07
Receipt Date:	20140918
Manifest ID:	013481914JJK
Gen EPA ID:	CAL000351783
Trans EPA ID:	CAR000172460
Trans Name:	ENVIRONMENTAL LOGISTICS INC
Trans 2 EPA ID:	MAD039322250
Trans 2 Name:	CLEAN HARBORS
TSDf EPA ID:	CAD044429835
Trans Name:	CLEAN HARBORS WILMINGTON LLC
TSDf Alt EPA ID:	Not reported
TSDf Alt Name:	Not reported
Waste Code:	352
RCRA Code:	D001
Meth Code:	H141
Quantity Tons:	0.0005
Waste Quantity:	1
Quantity Unit:	P

Map ID
Direction
Distance
Elevation

MAP FINDINGS

Site

Database(s)

EDR ID Number
EPA ID Number

GKAT INC DBA TEMECULA RECYCLING (Continued)

S118231949

Additional Code 1:	Not reported
Additional Code 2:	Not reported
Additional Code 3:	Not reported
Additional Code 4:	Not reported
Additional Code 5:	Not reported
Name:	GKAT INC DBA TEMECULA RECYCLING
Address:	27635 DIAZ RD
Address 2:	Not reported
City,State,Zip:	TEMECULA, CA 925903425
Year:	2014
Gepaid:	CAL000351783
Contact:	CHARLES TAYROUZ
Telephone:	9516931500
Mailing Name:	Not reported
Mailing Address:	27635 DIAZ RD
Gen County:	33
Waste Category:	Unspecified aqueous solution
TSD EPA ID:	CAD982444481
TSD County:	36
Disposal Method:	Storage, Bulking, And/Or Transfer Off Site--No Treatment/Reovery (H010-H129) Or (H131-H135)
Tons:	0.2226
Additional Info:	
Year:	2014
Shipment Date:	20140603
Creation Date:	11/13/2014 22:15:11
Receipt Date:	20140702
Manifest ID:	010164918JJK
Gen EPA ID:	CAL000351783
Trans EPA ID:	CAR000070540
Trans Name:	ADVANCED CHEMICAL TRANSPORT INC (SV)
Trans 2 EPA ID:	Not reported
Trans 2 Name:	Not reported
TSD EPA ID:	NMD002208627
Trans Name:	ADVANCED CHEMICAL TREATMENT
TSD Alt EPA ID:	Not reported
TSD Alt Name:	Not reported
Waste Code:	223
RCRA Code:	Not reported
Meth Code:	H141
Quantity Tons:	2.25
Waste Quantity:	4500
Quantity Unit:	P
Additional Code 1:	Not reported
Additional Code 2:	Not reported
Additional Code 3:	Not reported
Additional Code 4:	Not reported
Additional Code 5:	Not reported
Year:	2014
Shipment Date:	20140401
Creation Date:	9/22/2014 22:15:16
Receipt Date:	20140422
Manifest ID:	012946184JJK
Gen EPA ID:	CAL000351783

Map ID
Direction
Distance
Elevation

MAP FINDINGS

Site

Database(s)

EDR ID Number
EPA ID Number

GKAT INC DBA TEMECULA RECYCLING (Continued)

S118231949

Trans EPA ID:	CAR000070540
Trans Name:	ADVANCED CHEMICAL TRANSPORT INC (SV)
Trans 2 EPA ID:	Not reported
Trans 2 Name:	Not reported
TSDf EPA ID:	NMD002208627
Trans Name:	ADVANCED CHEMICAL TREATMENT
TSDf Alt EPA ID:	Not reported
TSDf Alt Name:	Not reported
Waste Code:	223
RCRA Code:	Not reported
Meth Code:	H141
Quantity Tons:	1.26
Waste Quantity:	2520
Quantity Unit:	P
Additional Code 1:	Not reported
Additional Code 2:	Not reported
Additional Code 3:	Not reported
Additional Code 4:	Not reported
Additional Code 5:	Not reported
Year:	2014
Shipment Date:	20140401
Creation Date:	9/22/2014 22:15:16
Receipt Date:	20140422
Manifest ID:	012946184JJK
Gen EPA ID:	CAL000351783
Trans EPA ID:	CAR000070540
Trans Name:	ADVANCED CHEMICAL TRANSPORT INC (SV)
Trans 2 EPA ID:	Not reported
Trans 2 Name:	Not reported
TSDf EPA ID:	NMD002208627
Trans Name:	ADVANCED CHEMICAL TREATMENT
TSDf Alt EPA ID:	Not reported
TSDf Alt Name:	Not reported
Waste Code:	223
RCRA Code:	Not reported
Meth Code:	H141
Quantity Tons:	7.875
Waste Quantity:	15750
Quantity Unit:	P
Additional Code 1:	Not reported
Additional Code 2:	Not reported
Additional Code 3:	Not reported
Additional Code 4:	Not reported
Additional Code 5:	Not reported
Year:	2014
Shipment Date:	20140603
Creation Date:	8/8/2014 22:14:58
Receipt Date:	20140605
Manifest ID:	012946823JJK
Gen EPA ID:	CAL000351783
Trans EPA ID:	CAR000070540
Trans Name:	ADVANCED CHEMICAL TRANSPORT INC (SV)
Trans 2 EPA ID:	Not reported
Trans 2 Name:	Not reported
TSDf EPA ID:	CAD982444481

Map ID
Direction
Distance
Elevation

MAP FINDINGS

Site

Database(s)

EDR ID Number
EPA ID Number

GKAT INC DBA TEMECULA RECYCLING (Continued)

S118231949

Trans Name: FILTER RECYCLING SERVICES INC
TSDf Alt EPA ID: Not reported
TSDf Alt Name: Not reported
Waste Code: 343
RCRA Code: Not reported
Meth Code: H141
Quantity Tons: 3.91
Waste Quantity: 1150
Quantity Unit: G
Additional Code 1: Not reported
Additional Code 2: Not reported
Additional Code 3: Not reported
Additional Code 4: Not reported
Additional Code 5: Not reported

Year: 2014
Shipment Date: 20140910
Creation Date: Not reported
Receipt Date: Not reported
Manifest ID: 013481913JJK
Gen EPA ID: CAL000351783
Trans EPA ID: CAR000172460
Trans Name: ENVIRONMENTAL LOGISTICS INC
Trans 2 EPA ID: Not reported
Trans 2 Name: Not reported
TSDf EPA ID: CAD982444481
Trans Name: FILTER RECYCLING SERVICES INC
TSDf Alt EPA ID: Not reported
TSDf Alt Name: Not reported
Waste Code: 551
RCRA Code: Not reported
Meth Code: H141
Quantity Tons: 0.0625
Waste Quantity: 125
Quantity Unit: P
Additional Code 1: Not reported
Additional Code 2: Not reported
Additional Code 3: Not reported
Additional Code 4: Not reported
Additional Code 5: Not reported

Year: 2014
Shipment Date: 20140910
Creation Date: Not reported
Receipt Date: Not reported
Manifest ID: 013481913JJK
Gen EPA ID: CAL000351783
Trans EPA ID: CAR000172460
Trans Name: ENVIRONMENTAL LOGISTICS INC
Trans 2 EPA ID: Not reported
Trans 2 Name: Not reported
TSDf EPA ID: CAD982444481
Trans Name: FILTER RECYCLING SERVICES INC
TSDf Alt EPA ID: Not reported
TSDf Alt Name: Not reported
Waste Code: 223
RCRA Code: Not reported

Map ID
Direction
Distance
Elevation

MAP FINDINGS

Site

Database(s)

EDR ID Number
EPA ID Number

GKAT INC DBA TEMECULA RECYCLING (Continued)

S118231949

Meth Code:	H141
Quantity Tons:	0.1251
Waste Quantity:	30
Quantity Unit:	G
Additional Code 1:	Not reported
Additional Code 2:	Not reported
Additional Code 3:	Not reported
Additional Code 4:	Not reported
Additional Code 5:	Not reported
Year:	2014
Shipment Date:	20140910
Creation Date:	Not reported
Receipt Date:	Not reported
Manifest ID:	013481914JJK
Gen EPA ID:	CAL000351783
Trans EPA ID:	CAR000172460
Trans Name:	ENVIRONMENTAL LOGISTICS INC
Trans 2 EPA ID:	MAD039322250
Trans 2 Name:	CLEAN HARBORS
TSDf EPA ID:	CAD044429835
Trans Name:	CLEAN HARBORS WILMINGTON LLC
TSDf Alt EPA ID:	Not reported
TSDf Alt Name:	Not reported
Waste Code:	551
RCRA Code:	Not reported
Meth Code:	H141
Quantity Tons:	0.001
Waste Quantity:	2
Quantity Unit:	P
Additional Code 1:	Not reported
Additional Code 2:	Not reported
Additional Code 3:	Not reported
Additional Code 4:	Not reported
Additional Code 5:	Not reported
Year:	2014
Shipment Date:	20140910
Creation Date:	Not reported
Receipt Date:	Not reported
Manifest ID:	013481914JJK
Gen EPA ID:	CAL000351783
Trans EPA ID:	CAR000172460
Trans Name:	ENVIRONMENTAL LOGISTICS INC
Trans 2 EPA ID:	MAD039322250
Trans 2 Name:	CLEAN HARBORS
TSDf EPA ID:	CAD044429835
Trans Name:	CLEAN HARBORS WILMINGTON LLC
TSDf Alt EPA ID:	Not reported
TSDf Alt Name:	Not reported
Waste Code:	551
RCRA Code:	D001
Meth Code:	H141
Quantity Tons:	0.001
Waste Quantity:	2
Quantity Unit:	P
Additional Code 1:	Not reported

Map ID
Direction
Distance
Elevation

MAP FINDINGS

Site

Database(s)

EDR ID Number
EPA ID Number

GKAT INC DBA TEMECULA RECYCLING (Continued)

S118231949

Additional Code 2: Not reported
Additional Code 3: Not reported
Additional Code 4: Not reported
Additional Code 5: Not reported

Year: 2014
Shipment Date: 20140910
Creation Date: Not reported
Receipt Date: Not reported
Manifest ID: 013481914JJK
Gen EPA ID: CAL000351783
Trans EPA ID: CAR000172460
Trans Name: ENVIRONMENTAL LOGISTICS INC
Trans 2 EPA ID: MAD039322250
Trans 2 Name: CLEAN HARBORS
TSDf EPA ID: CAD044429835
Trans Name: CLEAN HARBORS WILMINGTON LLC
TSDf Alt EPA ID: Not reported
TSDf Alt Name: Not reported
Waste Code: 551
RCRA Code: D002
Meth Code: H141
Quantity Tons: 0.00417
Waste Quantity: 1
Quantity Unit: G
Additional Code 1: D001
Additional Code 2: Not reported
Additional Code 3: Not reported
Additional Code 4: Not reported
Additional Code 5: Not reported

Year: 2014
Shipment Date: 20141003
Creation Date: 12/29/2014 22:15:00
Receipt Date: 20141009
Manifest ID: 013481727JJK
Gen EPA ID: CAL000351783
Trans EPA ID: MAD039322250
Trans Name: CLEAN HARBORS ENVIRONMENTAL SERVICES INC
Trans 2 EPA ID: Not reported
Trans 2 Name: Not reported
TSDf EPA ID: CAD044429835
Trans Name: CLEAN HARBORS WILMINGTON LLC
TSDf Alt EPA ID: Not reported
TSDf Alt Name: Not reported
Waste Code: 331
RCRA Code: D001
Meth Code: H141
Quantity Tons: 0.099
Waste Quantity: 30
Quantity Unit: G
Additional Code 1: Not reported
Additional Code 2: Not reported
Additional Code 3: Not reported
Additional Code 4: Not reported
Additional Code 5: Not reported

Map ID
Direction
Distance
Elevation

MAP FINDINGS

Site

Database(s)

EDR ID Number
EPA ID Number

GKAT INC DBA TEMECULA RECYCLING (Continued)

S118231949

Year: 2014
Shipment Date: 20140910
Creation Date: 6/24/2015 22:15:21
Receipt Date: 20140917
Manifest ID: 013481912JJK
Gen EPA ID: CAL000351783
Trans EPA ID: CAR000172460
Trans Name: ENVIRONMENTAL LOGISTICS INC
Trans 2 EPA ID: Not reported
Trans 2 Name: Not reported
TSDf EPA ID: CAD008252405
Trans Name: PACIFIC RESOURCE RECOVERY
TSDf Alt EPA ID: Not reported
TSDf Alt Name: Not reported
Waste Code: 331
RCRA Code: D001
Meth Code: H061
Quantity Tons: 0.0231
Waste Quantity: 7
Quantity Unit: G
Additional Code 1: Not reported
Additional Code 2: Not reported
Additional Code 3: Not reported
Additional Code 4: Not reported
Additional Code 5: Not reported

Year: 2014
Shipment Date: 20140910
Creation Date: 6/24/2015 22:15:21
Receipt Date: 20140917
Manifest ID: 013481912JJK
Gen EPA ID: CAL000351783
Trans EPA ID: CAR000172460
Trans Name: ENVIRONMENTAL LOGISTICS INC
Trans 2 EPA ID: Not reported
Trans 2 Name: Not reported
TSDf EPA ID: CAD008252405
Trans Name: PACIFIC RESOURCE RECOVERY
TSDf Alt EPA ID: Not reported
TSDf Alt Name: Not reported
Waste Code: 331
RCRA Code: D001
Meth Code: H061
Quantity Tons: 0.1485
Waste Quantity: 45
Quantity Unit: G
Additional Code 1: Not reported
Additional Code 2: Not reported
Additional Code 3: Not reported
Additional Code 4: Not reported
Additional Code 5: Not reported

Year: 2014
Shipment Date: 20140910
Creation Date: 1/14/2015 22:14:51
Receipt Date: 20140912
Manifest ID: 013481913JJK

Map ID
Direction
Distance
Elevation

MAP FINDINGS

Site

Database(s)

EDR ID Number
EPA ID Number

GKAT INC DBA TEMECULA RECYCLING (Continued)

S118231949

Gen EPA ID: CAL000351783
Trans EPA ID: CAR000172460
Trans Name: ENVIRONMENTAL LOGISTICS INC
Trans 2 EPA ID: Not reported
Trans 2 Name: Not reported
TSDf EPA ID: CAD982444481
Trans Name: FILTER RECYCLING SERVICES INC
TSDf Alt EPA ID: Not reported
TSDf Alt Name: Not reported
Waste Code: 135
RCRA Code: Not reported
Meth Code: H141
Quantity Tons: 0.2226
Waste Quantity: 53
Quantity Unit: G
Additional Code 1: Not reported
Additional Code 2: Not reported
Additional Code 3: Not reported
Additional Code 4: Not reported
Additional Code 5: Not reported

Year: 2014
Shipment Date: 20140910
Creation Date: 1/14/2015 22:14:51
Receipt Date: 20140912
Manifest ID: 013481913JJK
Gen EPA ID: CAL000351783
Trans EPA ID: CAR000172460
Trans Name: ENVIRONMENTAL LOGISTICS INC
Trans 2 EPA ID: Not reported
Trans 2 Name: Not reported
TSDf EPA ID: CAD982444481
Trans Name: FILTER RECYCLING SERVICES INC
TSDf Alt EPA ID: Not reported
TSDf Alt Name: Not reported
Waste Code: 223
RCRA Code: Not reported
Meth Code: H141
Quantity Tons: 0.2919
Waste Quantity: 70
Quantity Unit: G
Additional Code 1: Not reported
Additional Code 2: Not reported
Additional Code 3: Not reported
Additional Code 4: Not reported
Additional Code 5: Not reported

Year: 2014
Shipment Date: 20140910
Creation Date: 1/14/2015 22:14:51
Receipt Date: 20140912
Manifest ID: 013481913JJK
Gen EPA ID: CAL000351783
Trans EPA ID: CAR000172460
Trans Name: ENVIRONMENTAL LOGISTICS INC
Trans 2 EPA ID: Not reported
Trans 2 Name: Not reported

Map ID
Direction
Distance
Elevation

MAP FINDINGS

Site

Database(s)

EDR ID Number
EPA ID Number

GKAT INC DBA TEMECULA RECYCLING (Continued)

S118231949

TSDF EPA ID: CAD982444481
Trans Name: FILTER RECYCLING SERVICES INC
TSDF Alt EPA ID: Not reported
TSDF Alt Name: Not reported
Waste Code: 223
RCRA Code: Not reported
Meth Code: H141
Quantity Tons: 0.417
Waste Quantity: 100
Quantity Unit: G
Additional Code 1: Not reported
Additional Code 2: Not reported
Additional Code 3: Not reported
Additional Code 4: Not reported
Additional Code 5: Not reported

Year: 2014
Shipment Date: 20140910
Creation Date: 1/14/2015 22:14:51
Receipt Date: 20140912
Manifest ID: 013481913JJK
Gen EPA ID: CAL000351783
Trans EPA ID: CAR000172460
Trans Name: ENVIRONMENTAL LOGISTICS INC
Trans 2 EPA ID: Not reported
Trans 2 Name: Not reported
TSDF EPA ID: CAD982444481
Trans Name: FILTER RECYCLING SERVICES INC
TSDF Alt EPA ID: Not reported
TSDF Alt Name: Not reported
Waste Code: 331
RCRA Code: Not reported
Meth Code: H141
Quantity Tons: 0.099
Waste Quantity: 30
Quantity Unit: G
Additional Code 1: Not reported
Additional Code 2: Not reported
Additional Code 3: Not reported
Additional Code 4: Not reported
Additional Code 5: Not reported

Year: 2014
Shipment Date: 20140910
Creation Date: 12/13/2014 22:15:07
Receipt Date: 20140918
Manifest ID: 013481914JJK
Gen EPA ID: CAL000351783
Trans EPA ID: CAR000172460
Trans Name: ENVIRONMENTAL LOGISTICS INC
Trans 2 EPA ID: MAD039322250
Trans 2 Name: CLEAN HARBORS
TSDF EPA ID: CAD044429835
Trans Name: CLEAN HARBORS WILMINGTON LLC
TSDF Alt EPA ID: Not reported
TSDF Alt Name: Not reported
Waste Code: 551

Map ID
Direction
Distance
Elevation

MAP FINDINGS

Site

Database(s)

EDR ID Number
EPA ID Number

GKAT INC DBA TEMECULA RECYCLING (Continued)

S118231949

RCRA Code:	D002
Meth Code:	H141
Quantity Tons:	0.00417
Waste Quantity:	1
Quantity Unit:	G
Additional Code 1:	Not reported
Additional Code 2:	Not reported
Additional Code 3:	Not reported
Additional Code 4:	Not reported
Additional Code 5:	Not reported
Year:	2014
Shipment Date:	20140910
Creation Date:	12/13/2014 22:15:07
Receipt Date:	20140918
Manifest ID:	013481914JJK
Gen EPA ID:	CAL000351783
Trans EPA ID:	CAR000172460
Trans Name:	ENVIRONMENTAL LOGISTICS INC
Trans 2 EPA ID:	MAD039322250
Trans 2 Name:	CLEAN HARBORS
TSDf EPA ID:	CAD044429835
Trans Name:	CLEAN HARBORS WILMINGTON LLC
TSDf Alt EPA ID:	Not reported
TSDf Alt Name:	Not reported
Waste Code:	551
RCRA Code:	D001
Meth Code:	H141
Quantity Tons:	0.00417
Waste Quantity:	1
Quantity Unit:	G
Additional Code 1:	Not reported
Additional Code 2:	Not reported
Additional Code 3:	Not reported
Additional Code 4:	Not reported
Additional Code 5:	Not reported
Year:	2014
Shipment Date:	20140910
Creation Date:	12/13/2014 22:15:07
Receipt Date:	20140918
Manifest ID:	013481914JJK
Gen EPA ID:	CAL000351783
Trans EPA ID:	CAR000172460
Trans Name:	ENVIRONMENTAL LOGISTICS INC
Trans 2 EPA ID:	MAD039322250
Trans 2 Name:	CLEAN HARBORS
TSDf EPA ID:	CAD044429835
Trans Name:	CLEAN HARBORS WILMINGTON LLC
TSDf Alt EPA ID:	Not reported
TSDf Alt Name:	Not reported
Waste Code:	551
RCRA Code:	P105
Meth Code:	H141
Quantity Tons:	0.0005
Waste Quantity:	1
Quantity Unit:	P

Map ID
Direction
Distance
Elevation

MAP FINDINGS

Site

Database(s)

EDR ID Number
EPA ID Number

GKAT INC DBA TEMECULA RECYCLING (Continued)

S118231949

Additional Code 1:	Not reported
Additional Code 2:	Not reported
Additional Code 3:	Not reported
Additional Code 4:	Not reported
Additional Code 5:	Not reported
Year:	2014
Shipment Date:	20140910
Creation Date:	12/13/2014 22:15:07
Receipt Date:	20140918
Manifest ID:	013481914JJK
Gen EPA ID:	CAL000351783
Trans EPA ID:	CAR000172460
Trans Name:	ENVIRONMENTAL LOGISTICS INC
Trans 2 EPA ID:	MAD039322250
Trans 2 Name:	CLEAN HARBORS
TSD EPA ID:	CAD044429835
Trans Name:	CLEAN HARBORS WILMINGTON LLC
TSD Alt EPA ID:	Not reported
TSD Alt Name:	Not reported
Waste Code:	352
RCRA Code:	D001
Meth Code:	H141
Quantity Tons:	0.0005
Waste Quantity:	1
Quantity Unit:	P
Additional Code 1:	Not reported
Additional Code 2:	Not reported
Additional Code 3:	Not reported
Additional Code 4:	Not reported
Additional Code 5:	Not reported
Name:	GKAT INC DBA TEMECULA RECYCLING
Address:	27635 DIAZ RD
Address 2:	Not reported
City,State,Zip:	TEMECULA, CA 925903425
Year:	2014
Gepaid:	CAL000351783
Contact:	CHARLES TAYROUZ
Telephone:	9516931500
Mailing Name:	Not reported
Mailing Address:	27635 DIAZ RD
Gen County:	33
Waste Category:	Unspecified oil-containing waste
TSD EPA ID:	CAD982444481
TSD County:	36
Disposal Method:	Storage, Bulking, And/Or Transfer Off Site--No Treatment/Reovery (H010-H129) Or (H131-H135)
Tons:	0.7089
Additional Info:	
Year:	2014
Shipment Date:	20140603
Creation Date:	11/13/2014 22:15:11
Receipt Date:	20140702
Manifest ID:	010164918JJK
Gen EPA ID:	CAL000351783

Map ID
Direction
Distance
Elevation

MAP FINDINGS

Site

Database(s)

EDR ID Number
EPA ID Number

GKAT INC DBA TEMECULA RECYCLING (Continued)

S118231949

Trans EPA ID:	CAR000070540
Trans Name:	ADVANCED CHEMICAL TRANSPORT INC (SV)
Trans 2 EPA ID:	Not reported
Trans 2 Name:	Not reported
TSDf EPA ID:	NMD002208627
Trans Name:	ADVANCED CHEMICAL TREATMENT
TSDf Alt EPA ID:	Not reported
TSDf Alt Name:	Not reported
Waste Code:	223
RCRA Code:	Not reported
Meth Code:	H141
Quantity Tons:	2.25
Waste Quantity:	4500
Quantity Unit:	P
Additional Code 1:	Not reported
Additional Code 2:	Not reported
Additional Code 3:	Not reported
Additional Code 4:	Not reported
Additional Code 5:	Not reported
Year:	2014
Shipment Date:	20140401
Creation Date:	9/22/2014 22:15:16
Receipt Date:	20140422
Manifest ID:	012946184JJK
Gen EPA ID:	CAL000351783
Trans EPA ID:	CAR000070540
Trans Name:	ADVANCED CHEMICAL TRANSPORT INC (SV)
Trans 2 EPA ID:	Not reported
Trans 2 Name:	Not reported
TSDf EPA ID:	NMD002208627
Trans Name:	ADVANCED CHEMICAL TREATMENT
TSDf Alt EPA ID:	Not reported
TSDf Alt Name:	Not reported
Waste Code:	223
RCRA Code:	Not reported
Meth Code:	H141
Quantity Tons:	1.26
Waste Quantity:	2520
Quantity Unit:	P
Additional Code 1:	Not reported
Additional Code 2:	Not reported
Additional Code 3:	Not reported
Additional Code 4:	Not reported
Additional Code 5:	Not reported
Year:	2014
Shipment Date:	20140401
Creation Date:	9/22/2014 22:15:16
Receipt Date:	20140422
Manifest ID:	012946184JJK
Gen EPA ID:	CAL000351783
Trans EPA ID:	CAR000070540
Trans Name:	ADVANCED CHEMICAL TRANSPORT INC (SV)
Trans 2 EPA ID:	Not reported
Trans 2 Name:	Not reported
TSDf EPA ID:	NMD002208627

Map ID
Direction
Distance
Elevation

MAP FINDINGS

Site

Database(s)

EDR ID Number
EPA ID Number

GKAT INC DBA TEMECULA RECYCLING (Continued)

S118231949

Trans Name:	ADVANCED CHEMICAL TREATMENT
TSDF Alt EPA ID:	Not reported
TSDF Alt Name:	Not reported
Waste Code:	223
RCRA Code:	Not reported
Meth Code:	H141
Quantity Tons:	7.875
Waste Quantity:	15750
Quantity Unit:	P
Additional Code 1:	Not reported
Additional Code 2:	Not reported
Additional Code 3:	Not reported
Additional Code 4:	Not reported
Additional Code 5:	Not reported
Year:	2014
Shipment Date:	20140603
Creation Date:	8/8/2014 22:14:58
Receipt Date:	20140605
Manifest ID:	012946823JJK
Gen EPA ID:	CAL000351783
Trans EPA ID:	CAR000070540
Trans Name:	ADVANCED CHEMICAL TRANSPORT INC (SV)
Trans 2 EPA ID:	Not reported
Trans 2 Name:	Not reported
TSDF EPA ID:	CAD982444481
Trans Name:	FILTER RECYCLING SERVICES INC
TSDF Alt EPA ID:	Not reported
TSDF Alt Name:	Not reported
Waste Code:	343
RCRA Code:	Not reported
Meth Code:	H141
Quantity Tons:	3.91
Waste Quantity:	1150
Quantity Unit:	G
Additional Code 1:	Not reported
Additional Code 2:	Not reported
Additional Code 3:	Not reported
Additional Code 4:	Not reported
Additional Code 5:	Not reported
Year:	2014
Shipment Date:	20140910
Creation Date:	Not reported
Receipt Date:	Not reported
Manifest ID:	013481913JJK
Gen EPA ID:	CAL000351783
Trans EPA ID:	CAR000172460
Trans Name:	ENVIRONMENTAL LOGISTICS INC
Trans 2 EPA ID:	Not reported
Trans 2 Name:	Not reported
TSDF EPA ID:	CAD982444481
Trans Name:	FILTER RECYCLING SERVICES INC
TSDF Alt EPA ID:	Not reported
TSDF Alt Name:	Not reported
Waste Code:	551
RCRA Code:	Not reported

Map ID
Direction
Distance
Elevation

MAP FINDINGS

Site

Database(s)

EDR ID Number
EPA ID Number

GKAT INC DBA TEMECULA RECYCLING (Continued)

S118231949

Meth Code: H141
Quantity Tons: 0.0625
Waste Quantity: 125
Quantity Unit: P
Additional Code 1: Not reported
Additional Code 2: Not reported
Additional Code 3: Not reported
Additional Code 4: Not reported
Additional Code 5: Not reported

Year: 2014
Shipment Date: 20140910
Creation Date: Not reported
Receipt Date: Not reported
Manifest ID: 013481913JJK
Gen EPA ID: CAL000351783
Trans EPA ID: CAR000172460
Trans Name: ENVIRONMENTAL LOGISTICS INC
Trans 2 EPA ID: Not reported
Trans 2 Name: Not reported
TSDf EPA ID: CAD982444481
Trans Name: FILTER RECYCLING SERVICES INC
TSDf Alt EPA ID: Not reported
TSDf Alt Name: Not reported
Waste Code: 223
RCRA Code: Not reported
Meth Code: H141
Quantity Tons: 0.1251
Waste Quantity: 30
Quantity Unit: G
Additional Code 1: Not reported
Additional Code 2: Not reported
Additional Code 3: Not reported
Additional Code 4: Not reported
Additional Code 5: Not reported

Year: 2014
Shipment Date: 20140910
Creation Date: Not reported
Receipt Date: Not reported
Manifest ID: 013481914JJK
Gen EPA ID: CAL000351783
Trans EPA ID: CAR000172460
Trans Name: ENVIRONMENTAL LOGISTICS INC
Trans 2 EPA ID: MAD039322250
Trans 2 Name: CLEAN HARBORS
TSDf EPA ID: CAD044429835
Trans Name: CLEAN HARBORS WILMINGTON LLC
TSDf Alt EPA ID: Not reported
TSDf Alt Name: Not reported
Waste Code: 551
RCRA Code: Not reported
Meth Code: H141
Quantity Tons: 0.001
Waste Quantity: 2
Quantity Unit: P
Additional Code 1: Not reported

Map ID
Direction
Distance
Elevation

MAP FINDINGS

Site

Database(s)

EDR ID Number
EPA ID Number

GKAT INC DBA TEMECULA RECYCLING (Continued)

S118231949

Additional Code 2:	Not reported
Additional Code 3:	Not reported
Additional Code 4:	Not reported
Additional Code 5:	Not reported
Year:	2014
Shipment Date:	20140910
Creation Date:	Not reported
Receipt Date:	Not reported
Manifest ID:	013481914JJK
Gen EPA ID:	CAL000351783
Trans EPA ID:	CAR000172460
Trans Name:	ENVIRONMENTAL LOGISTICS INC
Trans 2 EPA ID:	MAD039322250
Trans 2 Name:	CLEAN HARBORS
TSDf EPA ID:	CAD044429835
Trans Name:	CLEAN HARBORS WILMINGTON LLC
TSDf Alt EPA ID:	Not reported
TSDf Alt Name:	Not reported
Waste Code:	551
RCRA Code:	D001
Meth Code:	H141
Quantity Tons:	0.001
Waste Quantity:	2
Quantity Unit:	P
Additional Code 1:	Not reported
Additional Code 2:	Not reported
Additional Code 3:	Not reported
Additional Code 4:	Not reported
Additional Code 5:	Not reported
Year:	2014
Shipment Date:	20140910
Creation Date:	Not reported
Receipt Date:	Not reported
Manifest ID:	013481914JJK
Gen EPA ID:	CAL000351783
Trans EPA ID:	CAR000172460
Trans Name:	ENVIRONMENTAL LOGISTICS INC
Trans 2 EPA ID:	MAD039322250
Trans 2 Name:	CLEAN HARBORS
TSDf EPA ID:	CAD044429835
Trans Name:	CLEAN HARBORS WILMINGTON LLC
TSDf Alt EPA ID:	Not reported
TSDf Alt Name:	Not reported
Waste Code:	551
RCRA Code:	D002
Meth Code:	H141
Quantity Tons:	0.00417
Waste Quantity:	1
Quantity Unit:	G
Additional Code 1:	D001
Additional Code 2:	Not reported
Additional Code 3:	Not reported
Additional Code 4:	Not reported
Additional Code 5:	Not reported

Map ID
Direction
Distance
Elevation

MAP FINDINGS

Site

Database(s)

EDR ID Number
EPA ID Number

GKAT INC DBA TEMECULA RECYCLING (Continued)

S118231949

Year: 2014
Shipment Date: 20141003
Creation Date: 12/29/2014 22:15:00
Receipt Date: 20141009
Manifest ID: 013481727JJK
Gen EPA ID: CAL000351783
Trans EPA ID: MAD039322250
Trans Name: CLEAN HARBORS ENVIRONMENTAL SERVICES INC
Trans 2 EPA ID: Not reported
Trans 2 Name: Not reported
TSDf EPA ID: CAD044429835
Trans Name: CLEAN HARBORS WILMINGTON LLC
TSDf Alt EPA ID: Not reported
TSDf Alt Name: Not reported
Waste Code: 331
RCRA Code: D001
Meth Code: H141
Quantity Tons: 0.099
Waste Quantity: 30
Quantity Unit: G
Additional Code 1: Not reported
Additional Code 2: Not reported
Additional Code 3: Not reported
Additional Code 4: Not reported
Additional Code 5: Not reported

Year: 2014
Shipment Date: 20140910
Creation Date: 6/24/2015 22:15:21
Receipt Date: 20140917
Manifest ID: 013481912JJK
Gen EPA ID: CAL000351783
Trans EPA ID: CAR000172460
Trans Name: ENVIRONMENTAL LOGISTICS INC
Trans 2 EPA ID: Not reported
Trans 2 Name: Not reported
TSDf EPA ID: CAD008252405
Trans Name: PACIFIC RESOURCE RECOVERY
TSDf Alt EPA ID: Not reported
TSDf Alt Name: Not reported
Waste Code: 331
RCRA Code: D001
Meth Code: H061
Quantity Tons: 0.0231
Waste Quantity: 7
Quantity Unit: G
Additional Code 1: Not reported
Additional Code 2: Not reported
Additional Code 3: Not reported
Additional Code 4: Not reported
Additional Code 5: Not reported

Year: 2014
Shipment Date: 20140910
Creation Date: 6/24/2015 22:15:21
Receipt Date: 20140917
Manifest ID: 013481912JJK

Map ID
Direction
Distance
Elevation

MAP FINDINGS

Site

Database(s)

EDR ID Number
EPA ID Number

GKAT INC DBA TEMECULA RECYCLING (Continued)

S118231949

Gen EPA ID: CAL000351783
Trans EPA ID: CAR000172460
Trans Name: ENVIRONMENTAL LOGISTICS INC
Trans 2 EPA ID: Not reported
Trans 2 Name: Not reported
TSDf EPA ID: CAD008252405
Trans Name: PACIFIC RESOURCE RECOVERY
TSDf Alt EPA ID: Not reported
TSDf Alt Name: Not reported
Waste Code: 331
RCRA Code: D001
Meth Code: H061
Quantity Tons: 0.1485
Waste Quantity: 45
Quantity Unit: G
Additional Code 1: Not reported
Additional Code 2: Not reported
Additional Code 3: Not reported
Additional Code 4: Not reported
Additional Code 5: Not reported

Year: 2014
Shipment Date: 20140910
Creation Date: 1/14/2015 22:14:51
Receipt Date: 20140912
Manifest ID: 013481913JJK
Gen EPA ID: CAL000351783
Trans EPA ID: CAR000172460
Trans Name: ENVIRONMENTAL LOGISTICS INC
Trans 2 EPA ID: Not reported
Trans 2 Name: Not reported
TSDf EPA ID: CAD982444481
Trans Name: FILTER RECYCLING SERVICES INC
TSDf Alt EPA ID: Not reported
TSDf Alt Name: Not reported
Waste Code: 135
RCRA Code: Not reported
Meth Code: H141
Quantity Tons: 0.2226
Waste Quantity: 53
Quantity Unit: G
Additional Code 1: Not reported
Additional Code 2: Not reported
Additional Code 3: Not reported
Additional Code 4: Not reported
Additional Code 5: Not reported

Year: 2014
Shipment Date: 20140910
Creation Date: 1/14/2015 22:14:51
Receipt Date: 20140912
Manifest ID: 013481913JJK
Gen EPA ID: CAL000351783
Trans EPA ID: CAR000172460
Trans Name: ENVIRONMENTAL LOGISTICS INC
Trans 2 EPA ID: Not reported
Trans 2 Name: Not reported

Map ID
Direction
Distance
Elevation

MAP FINDINGS

Site

Database(s)

EDR ID Number
EPA ID Number

GKAT INC DBA TEMECULA RECYCLING (Continued)

S118231949

TSDF EPA ID: CAD982444481
Trans Name: FILTER RECYCLING SERVICES INC
TSDF Alt EPA ID: Not reported
TSDF Alt Name: Not reported
Waste Code: 223
RCRA Code: Not reported
Meth Code: H141
Quantity Tons: 0.2919
Waste Quantity: 70
Quantity Unit: G
Additional Code 1: Not reported
Additional Code 2: Not reported
Additional Code 3: Not reported
Additional Code 4: Not reported
Additional Code 5: Not reported

Year: 2014
Shipment Date: 20140910
Creation Date: 1/14/2015 22:14:51
Receipt Date: 20140912
Manifest ID: 013481913JJK
Gen EPA ID: CAL000351783
Trans EPA ID: CAR000172460
Trans Name: ENVIRONMENTAL LOGISTICS INC
Trans 2 EPA ID: Not reported
Trans 2 Name: Not reported
TSDF EPA ID: CAD982444481
Trans Name: FILTER RECYCLING SERVICES INC
TSDF Alt EPA ID: Not reported
TSDF Alt Name: Not reported
Waste Code: 223
RCRA Code: Not reported
Meth Code: H141
Quantity Tons: 0.417
Waste Quantity: 100
Quantity Unit: G
Additional Code 1: Not reported
Additional Code 2: Not reported
Additional Code 3: Not reported
Additional Code 4: Not reported
Additional Code 5: Not reported

Year: 2014
Shipment Date: 20140910
Creation Date: 1/14/2015 22:14:51
Receipt Date: 20140912
Manifest ID: 013481913JJK
Gen EPA ID: CAL000351783
Trans EPA ID: CAR000172460
Trans Name: ENVIRONMENTAL LOGISTICS INC
Trans 2 EPA ID: Not reported
Trans 2 Name: Not reported
TSDF EPA ID: CAD982444481
Trans Name: FILTER RECYCLING SERVICES INC
TSDF Alt EPA ID: Not reported
TSDF Alt Name: Not reported
Waste Code: 331

Map ID
Direction
Distance
Elevation

MAP FINDINGS

Site

Database(s)

EDR ID Number
EPA ID Number

GKAT INC DBA TEMECULA RECYCLING (Continued)

S118231949

RCRA Code:	Not reported
Meth Code:	H141
Quantity Tons:	0.099
Waste Quantity:	30
Quantity Unit:	G
Additional Code 1:	Not reported
Additional Code 2:	Not reported
Additional Code 3:	Not reported
Additional Code 4:	Not reported
Additional Code 5:	Not reported
Year:	2014
Shipment Date:	20140910
Creation Date:	12/13/2014 22:15:07
Receipt Date:	20140918
Manifest ID:	013481914JJK
Gen EPA ID:	CAL000351783
Trans EPA ID:	CAR000172460
Trans Name:	ENVIRONMENTAL LOGISTICS INC
Trans 2 EPA ID:	MAD039322250
Trans 2 Name:	CLEAN HARBORS
TSDf EPA ID:	CAD044429835
Trans Name:	CLEAN HARBORS WILMINGTON LLC
TSDf Alt EPA ID:	Not reported
TSDf Alt Name:	Not reported
Waste Code:	551
RCRA Code:	D002
Meth Code:	H141
Quantity Tons:	0.00417
Waste Quantity:	1
Quantity Unit:	G
Additional Code 1:	Not reported
Additional Code 2:	Not reported
Additional Code 3:	Not reported
Additional Code 4:	Not reported
Additional Code 5:	Not reported
Year:	2014
Shipment Date:	20140910
Creation Date:	12/13/2014 22:15:07
Receipt Date:	20140918
Manifest ID:	013481914JJK
Gen EPA ID:	CAL000351783
Trans EPA ID:	CAR000172460
Trans Name:	ENVIRONMENTAL LOGISTICS INC
Trans 2 EPA ID:	MAD039322250
Trans 2 Name:	CLEAN HARBORS
TSDf EPA ID:	CAD044429835
Trans Name:	CLEAN HARBORS WILMINGTON LLC
TSDf Alt EPA ID:	Not reported
TSDf Alt Name:	Not reported
Waste Code:	551
RCRA Code:	D001
Meth Code:	H141
Quantity Tons:	0.00417
Waste Quantity:	1
Quantity Unit:	G

Map ID
Direction
Distance
Elevation

MAP FINDINGS

Site

Database(s)

EDR ID Number
EPA ID Number

GKAT INC DBA TEMECULA RECYCLING (Continued)

S118231949

Additional Code 1:	Not reported
Additional Code 2:	Not reported
Additional Code 3:	Not reported
Additional Code 4:	Not reported
Additional Code 5:	Not reported
Year:	2014
Shipment Date:	20140910
Creation Date:	12/13/2014 22:15:07
Receipt Date:	20140918
Manifest ID:	013481914JJK
Gen EPA ID:	CAL000351783
Trans EPA ID:	CAR000172460
Trans Name:	ENVIRONMENTAL LOGISTICS INC
Trans 2 EPA ID:	MAD039322250
Trans 2 Name:	CLEAN HARBORS
TSDf EPA ID:	CAD044429835
Trans Name:	CLEAN HARBORS WILMINGTON LLC
TSDf Alt EPA ID:	Not reported
TSDf Alt Name:	Not reported
Waste Code:	551
RCRA Code:	P105
Meth Code:	H141
Quantity Tons:	0.0005
Waste Quantity:	1
Quantity Unit:	P
Additional Code 1:	Not reported
Additional Code 2:	Not reported
Additional Code 3:	Not reported
Additional Code 4:	Not reported
Additional Code 5:	Not reported
Year:	2014
Shipment Date:	20140910
Creation Date:	12/13/2014 22:15:07
Receipt Date:	20140918
Manifest ID:	013481914JJK
Gen EPA ID:	CAL000351783
Trans EPA ID:	CAR000172460
Trans Name:	ENVIRONMENTAL LOGISTICS INC
Trans 2 EPA ID:	MAD039322250
Trans 2 Name:	CLEAN HARBORS
TSDf EPA ID:	CAD044429835
Trans Name:	CLEAN HARBORS WILMINGTON LLC
TSDf Alt EPA ID:	Not reported
TSDf Alt Name:	Not reported
Waste Code:	352
RCRA Code:	D001
Meth Code:	H141
Quantity Tons:	0.0005
Waste Quantity:	1
Quantity Unit:	P
Additional Code 1:	Not reported
Additional Code 2:	Not reported
Additional Code 3:	Not reported
Additional Code 4:	Not reported
Additional Code 5:	Not reported

Map ID
Direction
Distance
Elevation

MAP FINDINGS

Site

Database(s)

EDR ID Number
EPA ID Number

GKAT INC DBA TEMECULA RECYCLING (Continued)

S118231949

Name: GKAT INC DBA TEMECULA RECYCLING
Address: 27635 DIAZ RD
Address 2: Not reported
City,State,Zip: TEMECULA, CA 925903425
Year: 2014
Gepaid: CAL000351783
Contact: CHARLES TAYROUZ
Telephone: 9516931500
Mailing Name: Not reported
Mailing Address: 27635 DIAZ RD
Gen County: 33
Waste Category: Off-specification, aged or surplus organics
TSD EPA ID: CAD982444481
TSD County: 36
Disposal Method: Storage, Bulking, And/Or Transfer Off Site--No Treatment/Reovery (H010-H129) Or (H131-H135)
Tons: 0.099

Additional Info:

Year: 2014
Shipment Date: 20140603
Creation Date: 11/13/2014 22:15:11
Receipt Date: 20140702
Manifest ID: 010164918JJK
Gen EPA ID: CAL000351783
Trans EPA ID: CAR000070540
Trans Name: ADVANCED CHEMICAL TRANSPORT INC (SV)
Trans 2 EPA ID: Not reported
Trans 2 Name: Not reported
TSD EPA ID: NMD002208627
Trans Name: ADVANCED CHEMICAL TREATMENT
TSD EPA ID: Not reported
TSD Name: Not reported
Waste Code: 223
RCRA Code: Not reported
Meth Code: H141
Quantity Tons: 2.25
Waste Quantity: 4500
Quantity Unit: P
Additional Code 1: Not reported
Additional Code 2: Not reported
Additional Code 3: Not reported
Additional Code 4: Not reported
Additional Code 5: Not reported

Year: 2014
Shipment Date: 20140401
Creation Date: 9/22/2014 22:15:16
Receipt Date: 20140422
Manifest ID: 012946184JJK
Gen EPA ID: CAL000351783
Trans EPA ID: CAR000070540
Trans Name: ADVANCED CHEMICAL TRANSPORT INC (SV)
Trans 2 EPA ID: Not reported
Trans 2 Name: Not reported
TSD EPA ID: NMD002208627
Trans Name: ADVANCED CHEMICAL TREATMENT
TSD EPA ID: Not reported

Map ID
Direction
Distance
Elevation

MAP FINDINGS

Site

Database(s)

EDR ID Number
EPA ID Number

GKAT INC DBA TEMECULA RECYCLING (Continued)

S118231949

TSDf Alt Name:	Not reported
Waste Code:	223
RCRA Code:	Not reported
Meth Code:	H141
Quantity Tons:	1.26
Waste Quantity:	2520
Quantity Unit:	P
Additional Code 1:	Not reported
Additional Code 2:	Not reported
Additional Code 3:	Not reported
Additional Code 4:	Not reported
Additional Code 5:	Not reported
Year:	2014
Shipment Date:	20140401
Creation Date:	9/22/2014 22:15:16
Receipt Date:	20140422
Manifest ID:	012946184JJK
Gen EPA ID:	CAL000351783
Trans EPA ID:	CAR000070540
Trans Name:	ADVANCED CHEMICAL TRANSPORT INC (SV)
Trans 2 EPA ID:	Not reported
Trans 2 Name:	Not reported
TSDf EPA ID:	NMD002208627
Trans Name:	ADVANCED CHEMICAL TREATMENT
TSDf Alt EPA ID:	Not reported
TSDf Alt Name:	Not reported
Waste Code:	223
RCRA Code:	Not reported
Meth Code:	H141
Quantity Tons:	7.875
Waste Quantity:	15750
Quantity Unit:	P
Additional Code 1:	Not reported
Additional Code 2:	Not reported
Additional Code 3:	Not reported
Additional Code 4:	Not reported
Additional Code 5:	Not reported
Year:	2014
Shipment Date:	20140603
Creation Date:	8/8/2014 22:14:58
Receipt Date:	20140605
Manifest ID:	012946823JJK
Gen EPA ID:	CAL000351783
Trans EPA ID:	CAR000070540
Trans Name:	ADVANCED CHEMICAL TRANSPORT INC (SV)
Trans 2 EPA ID:	Not reported
Trans 2 Name:	Not reported
TSDf EPA ID:	CAD982444481
Trans Name:	FILTER RECYCLING SERVICES INC
TSDf Alt EPA ID:	Not reported
TSDf Alt Name:	Not reported
Waste Code:	343
RCRA Code:	Not reported
Meth Code:	H141
Quantity Tons:	3.91

Map ID
Direction
Distance
Elevation

MAP FINDINGS

Site

Database(s)

EDR ID Number
EPA ID Number

GKAT INC DBA TEMECULA RECYCLING (Continued)

S118231949

Waste Quantity:	1150
Quantity Unit:	G
Additional Code 1:	Not reported
Additional Code 2:	Not reported
Additional Code 3:	Not reported
Additional Code 4:	Not reported
Additional Code 5:	Not reported
Year:	2014
Shipment Date:	20140910
Creation Date:	Not reported
Receipt Date:	Not reported
Manifest ID:	013481913JJK
Gen EPA ID:	CAL000351783
Trans EPA ID:	CAR000172460
Trans Name:	ENVIRONMENTAL LOGISTICS INC
Trans 2 EPA ID:	Not reported
Trans 2 Name:	Not reported
TSDf EPA ID:	CAD982444481
Trans Name:	FILTER RECYCLING SERVICES INC
TSDf Alt EPA ID:	Not reported
TSDf Alt Name:	Not reported
Waste Code:	551
RCRA Code:	Not reported
Meth Code:	H141
Quantity Tons:	0.0625
Waste Quantity:	125
Quantity Unit:	P
Additional Code 1:	Not reported
Additional Code 2:	Not reported
Additional Code 3:	Not reported
Additional Code 4:	Not reported
Additional Code 5:	Not reported
Year:	2014
Shipment Date:	20140910
Creation Date:	Not reported
Receipt Date:	Not reported
Manifest ID:	013481913JJK
Gen EPA ID:	CAL000351783
Trans EPA ID:	CAR000172460
Trans Name:	ENVIRONMENTAL LOGISTICS INC
Trans 2 EPA ID:	Not reported
Trans 2 Name:	Not reported
TSDf EPA ID:	CAD982444481
Trans Name:	FILTER RECYCLING SERVICES INC
TSDf Alt EPA ID:	Not reported
TSDf Alt Name:	Not reported
Waste Code:	223
RCRA Code:	Not reported
Meth Code:	H141
Quantity Tons:	0.1251
Waste Quantity:	30
Quantity Unit:	G
Additional Code 1:	Not reported
Additional Code 2:	Not reported
Additional Code 3:	Not reported

Map ID
Direction
Distance
Elevation

MAP FINDINGS

Site

Database(s)

EDR ID Number
EPA ID Number

GKAT INC DBA TEMECULA RECYCLING (Continued)

S118231949

Additional Code 4:	Not reported
Additional Code 5:	Not reported
Year:	2014
Shipment Date:	20140910
Creation Date:	Not reported
Receipt Date:	Not reported
Manifest ID:	013481914JJK
Gen EPA ID:	CAL000351783
Trans EPA ID:	CAR000172460
Trans Name:	ENVIRONMENTAL LOGISTICS INC
Trans 2 EPA ID:	MAD039322250
Trans 2 Name:	CLEAN HARBORS
TSDf EPA ID:	CAD044429835
Trans Name:	CLEAN HARBORS WILMINGTON LLC
TSDf Alt EPA ID:	Not reported
TSDf Alt Name:	Not reported
Waste Code:	551
RCRA Code:	Not reported
Meth Code:	H141
Quantity Tons:	0.001
Waste Quantity:	2
Quantity Unit:	P
Additional Code 1:	Not reported
Additional Code 2:	Not reported
Additional Code 3:	Not reported
Additional Code 4:	Not reported
Additional Code 5:	Not reported
Year:	2014
Shipment Date:	20140910
Creation Date:	Not reported
Receipt Date:	Not reported
Manifest ID:	013481914JJK
Gen EPA ID:	CAL000351783
Trans EPA ID:	CAR000172460
Trans Name:	ENVIRONMENTAL LOGISTICS INC
Trans 2 EPA ID:	MAD039322250
Trans 2 Name:	CLEAN HARBORS
TSDf EPA ID:	CAD044429835
Trans Name:	CLEAN HARBORS WILMINGTON LLC
TSDf Alt EPA ID:	Not reported
TSDf Alt Name:	Not reported
Waste Code:	551
RCRA Code:	D001
Meth Code:	H141
Quantity Tons:	0.001
Waste Quantity:	2
Quantity Unit:	P
Additional Code 1:	Not reported
Additional Code 2:	Not reported
Additional Code 3:	Not reported
Additional Code 4:	Not reported
Additional Code 5:	Not reported
Year:	2014
Shipment Date:	20140910

Map ID
Direction
Distance
Elevation

MAP FINDINGS

Site

Database(s)

EDR ID Number
EPA ID Number

GKAT INC DBA TEMECULA RECYCLING (Continued)

S118231949

Creation Date:	Not reported
Receipt Date:	Not reported
Manifest ID:	013481914JJK
Gen EPA ID:	CAL000351783
Trans EPA ID:	CAR000172460
Trans Name:	ENVIRONMENTAL LOGISTICS INC
Trans 2 EPA ID:	MAD039322250
Trans 2 Name:	CLEAN HARBORS
TSDf EPA ID:	CAD044429835
Trans Name:	CLEAN HARBORS WILMINGTON LLC
TSDf Alt EPA ID:	Not reported
TSDf Alt Name:	Not reported
Waste Code:	551
RCRA Code:	D002
Meth Code:	H141
Quantity Tons:	0.00417
Waste Quantity:	1
Quantity Unit:	G
Additional Code 1:	D001
Additional Code 2:	Not reported
Additional Code 3:	Not reported
Additional Code 4:	Not reported
Additional Code 5:	Not reported
Year:	2014
Shipment Date:	20141003
Creation Date:	12/29/2014 22:15:00
Receipt Date:	20141009
Manifest ID:	013481727JJK
Gen EPA ID:	CAL000351783
Trans EPA ID:	MAD039322250
Trans Name:	CLEAN HARBORS ENVIRONMENTAL SERVICES INC
Trans 2 EPA ID:	Not reported
Trans 2 Name:	Not reported
TSDf EPA ID:	CAD044429835
Trans Name:	CLEAN HARBORS WILMINGTON LLC
TSDf Alt EPA ID:	Not reported
TSDf Alt Name:	Not reported
Waste Code:	331
RCRA Code:	D001
Meth Code:	H141
Quantity Tons:	0.099
Waste Quantity:	30
Quantity Unit:	G
Additional Code 1:	Not reported
Additional Code 2:	Not reported
Additional Code 3:	Not reported
Additional Code 4:	Not reported
Additional Code 5:	Not reported
Year:	2014
Shipment Date:	20140910
Creation Date:	6/24/2015 22:15:21
Receipt Date:	20140917
Manifest ID:	013481912JJK
Gen EPA ID:	CAL000351783
Trans EPA ID:	CAR000172460

Map ID
Direction
Distance
Elevation

MAP FINDINGS

Site

Database(s)

EDR ID Number
EPA ID Number

GKAT INC DBA TEMECULA RECYCLING (Continued)

S118231949

Trans Name:	ENVIRONMENTAL LOGISTICS INC
Trans 2 EPA ID:	Not reported
Trans 2 Name:	Not reported
TSDf EPA ID:	CAD008252405
Trans Name:	PACIFIC RESOURCE RECOVERY
TSDf Alt EPA ID:	Not reported
TSDf Alt Name:	Not reported
Waste Code:	331
RCRA Code:	D001
Meth Code:	H061
Quantity Tons:	0.0231
Waste Quantity:	7
Quantity Unit:	G
Additional Code 1:	Not reported
Additional Code 2:	Not reported
Additional Code 3:	Not reported
Additional Code 4:	Not reported
Additional Code 5:	Not reported
Year:	2014
Shipment Date:	20140910
Creation Date:	6/24/2015 22:15:21
Receipt Date:	20140917
Manifest ID:	013481912JJK
Gen EPA ID:	CAL000351783
Trans EPA ID:	CAR000172460
Trans Name:	ENVIRONMENTAL LOGISTICS INC
Trans 2 EPA ID:	Not reported
Trans 2 Name:	Not reported
TSDf EPA ID:	CAD008252405
Trans Name:	PACIFIC RESOURCE RECOVERY
TSDf Alt EPA ID:	Not reported
TSDf Alt Name:	Not reported
Waste Code:	331
RCRA Code:	D001
Meth Code:	H061
Quantity Tons:	0.1485
Waste Quantity:	45
Quantity Unit:	G
Additional Code 1:	Not reported
Additional Code 2:	Not reported
Additional Code 3:	Not reported
Additional Code 4:	Not reported
Additional Code 5:	Not reported
Year:	2014
Shipment Date:	20140910
Creation Date:	1/14/2015 22:14:51
Receipt Date:	20140912
Manifest ID:	013481913JJK
Gen EPA ID:	CAL000351783
Trans EPA ID:	CAR000172460
Trans Name:	ENVIRONMENTAL LOGISTICS INC
Trans 2 EPA ID:	Not reported
Trans 2 Name:	Not reported
TSDf EPA ID:	CAD982444481
Trans Name:	FILTER RECYCLING SERVICES INC

Map ID
Direction
Distance
Elevation

MAP FINDINGS

Site

Database(s)

EDR ID Number
EPA ID Number

GKAT INC DBA TEMECULA RECYCLING (Continued)

S118231949

TSDf Alt EPA ID:	Not reported
TSDf Alt Name:	Not reported
Waste Code:	135
RCRA Code:	Not reported
Meth Code:	H141
Quantity Tons:	0.2226
Waste Quantity:	53
Quantity Unit:	G
Additional Code 1:	Not reported
Additional Code 2:	Not reported
Additional Code 3:	Not reported
Additional Code 4:	Not reported
Additional Code 5:	Not reported
Year:	2014
Shipment Date:	20140910
Creation Date:	1/14/2015 22:14:51
Receipt Date:	20140912
Manifest ID:	013481913JJK
Gen EPA ID:	CAL000351783
Trans EPA ID:	CAR000172460
Trans Name:	ENVIRONMENTAL LOGISTICS INC
Trans 2 EPA ID:	Not reported
Trans 2 Name:	Not reported
TSDf EPA ID:	CAD982444481
Trans Name:	FILTER RECYCLING SERVICES INC
TSDf Alt EPA ID:	Not reported
TSDf Alt Name:	Not reported
Waste Code:	223
RCRA Code:	Not reported
Meth Code:	H141
Quantity Tons:	0.2919
Waste Quantity:	70
Quantity Unit:	G
Additional Code 1:	Not reported
Additional Code 2:	Not reported
Additional Code 3:	Not reported
Additional Code 4:	Not reported
Additional Code 5:	Not reported
Year:	2014
Shipment Date:	20140910
Creation Date:	1/14/2015 22:14:51
Receipt Date:	20140912
Manifest ID:	013481913JJK
Gen EPA ID:	CAL000351783
Trans EPA ID:	CAR000172460
Trans Name:	ENVIRONMENTAL LOGISTICS INC
Trans 2 EPA ID:	Not reported
Trans 2 Name:	Not reported
TSDf EPA ID:	CAD982444481
Trans Name:	FILTER RECYCLING SERVICES INC
TSDf Alt EPA ID:	Not reported
TSDf Alt Name:	Not reported
Waste Code:	223
RCRA Code:	Not reported
Meth Code:	H141

Map ID
Direction
Distance
Elevation

MAP FINDINGS

Site

Database(s)

EDR ID Number
EPA ID Number

GKAT INC DBA TEMECULA RECYCLING (Continued)

S118231949

Quantity Tons: 0.417
Waste Quantity: 100
Quantity Unit: G
Additional Code 1: Not reported
Additional Code 2: Not reported
Additional Code 3: Not reported
Additional Code 4: Not reported
Additional Code 5: Not reported

Year: 2014
Shipment Date: 20140910
Creation Date: 1/14/2015 22:14:51
Receipt Date: 20140912
Manifest ID: 013481913JJK
Gen EPA ID: CAL000351783
Trans EPA ID: CAR000172460
Trans Name: ENVIRONMENTAL LOGISTICS INC
Trans 2 EPA ID: Not reported
Trans 2 Name: Not reported
TSDf EPA ID: CAD982444481
Trans Name: FILTER RECYCLING SERVICES INC
TSDf Alt EPA ID: Not reported
TSDf Alt Name: Not reported
Waste Code: 331
RCRA Code: Not reported
Meth Code: H141
Quantity Tons: 0.099
Waste Quantity: 30
Quantity Unit: G
Additional Code 1: Not reported
Additional Code 2: Not reported
Additional Code 3: Not reported
Additional Code 4: Not reported
Additional Code 5: Not reported

Year: 2014
Shipment Date: 20140910
Creation Date: 12/13/2014 22:15:07
Receipt Date: 20140918
Manifest ID: 013481914JJK
Gen EPA ID: CAL000351783
Trans EPA ID: CAR000172460
Trans Name: ENVIRONMENTAL LOGISTICS INC
Trans 2 EPA ID: MAD039322250
Trans 2 Name: CLEAN HARBORS
TSDf EPA ID: CAD044429835
Trans Name: CLEAN HARBORS WILMINGTON LLC
TSDf Alt EPA ID: Not reported
TSDf Alt Name: Not reported
Waste Code: 551
RCRA Code: D002
Meth Code: H141
Quantity Tons: 0.00417
Waste Quantity: 1
Quantity Unit: G
Additional Code 1: Not reported
Additional Code 2: Not reported

Map ID
Direction
Distance
Elevation

MAP FINDINGS

Site

Database(s)

EDR ID Number
EPA ID Number

GKAT INC DBA TEMECULA RECYCLING (Continued)

S118231949

Additional Code 3:	Not reported
Additional Code 4:	Not reported
Additional Code 5:	Not reported
Year:	2014
Shipment Date:	20140910
Creation Date:	12/13/2014 22:15:07
Receipt Date:	20140918
Manifest ID:	013481914JJK
Gen EPA ID:	CAL000351783
Trans EPA ID:	CAR000172460
Trans Name:	ENVIRONMENTAL LOGISTICS INC
Trans 2 EPA ID:	MAD039322250
Trans 2 Name:	CLEAN HARBORS
TSDf EPA ID:	CAD044429835
Trans Name:	CLEAN HARBORS WILMINGTON LLC
TSDf Alt EPA ID:	Not reported
TSDf Alt Name:	Not reported
Waste Code:	551
RCRA Code:	D001
Meth Code:	H141
Quantity Tons:	0.00417
Waste Quantity:	1
Quantity Unit:	G
Additional Code 1:	Not reported
Additional Code 2:	Not reported
Additional Code 3:	Not reported
Additional Code 4:	Not reported
Additional Code 5:	Not reported
Year:	2014
Shipment Date:	20140910
Creation Date:	12/13/2014 22:15:07
Receipt Date:	20140918
Manifest ID:	013481914JJK
Gen EPA ID:	CAL000351783
Trans EPA ID:	CAR000172460
Trans Name:	ENVIRONMENTAL LOGISTICS INC
Trans 2 EPA ID:	MAD039322250
Trans 2 Name:	CLEAN HARBORS
TSDf EPA ID:	CAD044429835
Trans Name:	CLEAN HARBORS WILMINGTON LLC
TSDf Alt EPA ID:	Not reported
TSDf Alt Name:	Not reported
Waste Code:	551
RCRA Code:	P105
Meth Code:	H141
Quantity Tons:	0.0005
Waste Quantity:	1
Quantity Unit:	P
Additional Code 1:	Not reported
Additional Code 2:	Not reported
Additional Code 3:	Not reported
Additional Code 4:	Not reported
Additional Code 5:	Not reported
Year:	2014

Map ID
Direction
Distance
Elevation

MAP FINDINGS

Site

Database(s)

EDR ID Number
EPA ID Number

GKAT INC DBA TEMECULA RECYCLING (Continued)

S118231949

Shipment Date: 20140910
Creation Date: 12/13/2014 22:15:07
Receipt Date: 20140918
Manifest ID: 013481914JJK
Gen EPA ID: CAL000351783
Trans EPA ID: CAR000172460
Trans Name: ENVIRONMENTAL LOGISTICS INC
Trans 2 EPA ID: MAD039322250
Trans 2 Name: CLEAN HARBORS
TSD EPA ID: CAD044429835
Trans Name: CLEAN HARBORS WILMINGTON LLC
TSD Alt EPA ID: Not reported
TSD Alt Name: Not reported
Waste Code: 352
RCRA Code: D001
Meth Code: H141
Quantity Tons: 0.0005
Waste Quantity: 1
Quantity Unit: P
Additional Code 1: Not reported
Additional Code 2: Not reported
Additional Code 3: Not reported
Additional Code 4: Not reported
Additional Code 5: Not reported

[Click this hyperlink](#) while viewing on your computer to access
1 additional CA HAZNET: record(s) in the EDR Site Report.

Name: GKAT INC DBA TEMECULA RECYCLING
Address: 27635 DIAZ RD
Address 2: Not reported
City,State,Zip: TEMECULA, CA 925903425
Year: 2014
Gepaid: CAL000351783
Contact: CHARLES TAYROUZ
Telephone: 9516931500
Mailing Name: Not reported
Mailing Address: 27635 DIAZ RD
Gen County: 33
Waste Category: Unspecified organic liquid mixture
TSD EPA ID: CAD982444481
TSD County: 36
Disposal Method: Storage, Bulking, And/Or Transfer Off Site--No Treatment/Reovery
(H010-H129) Or (H131-H135)
Tons: 3.91

Additional Info:

Year: 2014
Shipment Date: 20140603
Creation Date: 11/13/2014 22:15:11
Receipt Date: 20140702
Manifest ID: 010164918JJK
Gen EPA ID: CAL000351783
Trans EPA ID: CAR000070540
Trans Name: ADVANCED CHEMICAL TRANSPORT INC (SV)
Trans 2 EPA ID: Not reported
Trans 2 Name: Not reported

Map ID
Direction
Distance
Elevation

MAP FINDINGS

Site

Database(s)

EDR ID Number
EPA ID Number

GKAT INC DBA TEMECULA RECYCLING (Continued)

S118231949

TSDf EPA ID:	NMD002208627
Trans Name:	ADVANCED CHEMICAL TREATMENT
TSDf Alt EPA ID:	Not reported
TSDf Alt Name:	Not reported
Waste Code:	223
RCRA Code:	Not reported
Meth Code:	H141
Quantity Tons:	2.25
Waste Quantity:	4500
Quantity Unit:	P
Additional Code 1:	Not reported
Additional Code 2:	Not reported
Additional Code 3:	Not reported
Additional Code 4:	Not reported
Additional Code 5:	Not reported
Year:	2014
Shipment Date:	20140401
Creation Date:	9/22/2014 22:15:16
Receipt Date:	20140422
Manifest ID:	012946184JJK
Gen EPA ID:	CAL000351783
Trans EPA ID:	CAR000070540
Trans Name:	ADVANCED CHEMICAL TRANSPORT INC (SV)
Trans 2 EPA ID:	Not reported
Trans 2 Name:	Not reported
TSDf EPA ID:	NMD002208627
Trans Name:	ADVANCED CHEMICAL TREATMENT
TSDf Alt EPA ID:	Not reported
TSDf Alt Name:	Not reported
Waste Code:	223
RCRA Code:	Not reported
Meth Code:	H141
Quantity Tons:	1.26
Waste Quantity:	2520
Quantity Unit:	P
Additional Code 1:	Not reported
Additional Code 2:	Not reported
Additional Code 3:	Not reported
Additional Code 4:	Not reported
Additional Code 5:	Not reported
Year:	2014
Shipment Date:	20140401
Creation Date:	9/22/2014 22:15:16
Receipt Date:	20140422
Manifest ID:	012946184JJK
Gen EPA ID:	CAL000351783
Trans EPA ID:	CAR000070540
Trans Name:	ADVANCED CHEMICAL TRANSPORT INC (SV)
Trans 2 EPA ID:	Not reported
Trans 2 Name:	Not reported
TSDf EPA ID:	NMD002208627
Trans Name:	ADVANCED CHEMICAL TREATMENT
TSDf Alt EPA ID:	Not reported
TSDf Alt Name:	Not reported
Waste Code:	223

Map ID
Direction
Distance
Elevation

MAP FINDINGS

Site

Database(s)

EDR ID Number
EPA ID Number

GKAT INC DBA TEMECULA RECYCLING (Continued)

S118231949

RCRA Code:	Not reported
Meth Code:	H141
Quantity Tons:	7.875
Waste Quantity:	15750
Quantity Unit:	P
Additional Code 1:	Not reported
Additional Code 2:	Not reported
Additional Code 3:	Not reported
Additional Code 4:	Not reported
Additional Code 5:	Not reported
Year:	2014
Shipment Date:	20140603
Creation Date:	8/8/2014 22:14:58
Receipt Date:	20140605
Manifest ID:	012946823JJK
Gen EPA ID:	CAL000351783
Trans EPA ID:	CAR000070540
Trans Name:	ADVANCED CHEMICAL TRANSPORT INC (SV)
Trans 2 EPA ID:	Not reported
Trans 2 Name:	Not reported
TSDf EPA ID:	CAD982444481
Trans Name:	FILTER RECYCLING SERVICES INC
TSDf Alt EPA ID:	Not reported
TSDf Alt Name:	Not reported
Waste Code:	343
RCRA Code:	Not reported
Meth Code:	H141
Quantity Tons:	3.91
Waste Quantity:	1150
Quantity Unit:	G
Additional Code 1:	Not reported
Additional Code 2:	Not reported
Additional Code 3:	Not reported
Additional Code 4:	Not reported
Additional Code 5:	Not reported
Year:	2014
Shipment Date:	20140910
Creation Date:	Not reported
Receipt Date:	Not reported
Manifest ID:	013481913JJK
Gen EPA ID:	CAL000351783
Trans EPA ID:	CAR000172460
Trans Name:	ENVIRONMENTAL LOGISTICS INC
Trans 2 EPA ID:	Not reported
Trans 2 Name:	Not reported
TSDf EPA ID:	CAD982444481
Trans Name:	FILTER RECYCLING SERVICES INC
TSDf Alt EPA ID:	Not reported
TSDf Alt Name:	Not reported
Waste Code:	551
RCRA Code:	Not reported
Meth Code:	H141
Quantity Tons:	0.0625
Waste Quantity:	125
Quantity Unit:	P

Map ID
Direction
Distance
Elevation

MAP FINDINGS

Site

Database(s)

EDR ID Number
EPA ID Number

GKAT INC DBA TEMECULA RECYCLING (Continued)

S118231949

Additional Code 1: Not reported
Additional Code 2: Not reported
Additional Code 3: Not reported
Additional Code 4: Not reported
Additional Code 5: Not reported

Year: 2014
Shipment Date: 20140910
Creation Date: Not reported
Receipt Date: Not reported
Manifest ID: 013481913JJK
Gen EPA ID: CAL000351783
Trans EPA ID: CAR000172460
Trans Name: ENVIRONMENTAL LOGISTICS INC
Trans 2 EPA ID: Not reported
Trans 2 Name: Not reported
TSDf EPA ID: CAD982444481
Trans Name: FILTER RECYCLING SERVICES INC
TSDf Alt EPA ID: Not reported
TSDf Alt Name: Not reported
Waste Code: 223
RCRA Code: Not reported
Meth Code: H141
Quantity Tons: 0.1251
Waste Quantity: 30
Quantity Unit: G
Additional Code 1: Not reported
Additional Code 2: Not reported
Additional Code 3: Not reported
Additional Code 4: Not reported
Additional Code 5: Not reported

Year: 2014
Shipment Date: 20140910
Creation Date: Not reported
Receipt Date: Not reported
Manifest ID: 013481914JJK
Gen EPA ID: CAL000351783
Trans EPA ID: CAR000172460
Trans Name: ENVIRONMENTAL LOGISTICS INC
Trans 2 EPA ID: MAD039322250
Trans 2 Name: CLEAN HARBORS
TSDf EPA ID: CAD044429835
Trans Name: CLEAN HARBORS WILMINGTON LLC
TSDf Alt EPA ID: Not reported
TSDf Alt Name: Not reported
Waste Code: 551
RCRA Code: Not reported
Meth Code: H141
Quantity Tons: 0.001
Waste Quantity: 2
Quantity Unit: P
Additional Code 1: Not reported
Additional Code 2: Not reported
Additional Code 3: Not reported
Additional Code 4: Not reported
Additional Code 5: Not reported

Map ID
Direction
Distance
Elevation

MAP FINDINGS

Site

Database(s)

EDR ID Number
EPA ID Number

GKAT INC DBA TEMECULA RECYCLING (Continued)

S118231949

Year: 2014
Shipment Date: 20140910
Creation Date: Not reported
Receipt Date: Not reported
Manifest ID: 013481914JJK
Gen EPA ID: CAL000351783
Trans EPA ID: CAR000172460
Trans Name: ENVIRONMENTAL LOGISTICS INC
Trans 2 EPA ID: MAD039322250
Trans 2 Name: CLEAN HARBORS
TSDf EPA ID: CAD044429835
Trans Name: CLEAN HARBORS WILMINGTON LLC
TSDf Alt EPA ID: Not reported
TSDf Alt Name: Not reported
Waste Code: 551
RCRA Code: D001
Meth Code: H141
Quantity Tons: 0.001
Waste Quantity: 2
Quantity Unit: P
Additional Code 1: Not reported
Additional Code 2: Not reported
Additional Code 3: Not reported
Additional Code 4: Not reported
Additional Code 5: Not reported

Year: 2014
Shipment Date: 20140910
Creation Date: Not reported
Receipt Date: Not reported
Manifest ID: 013481914JJK
Gen EPA ID: CAL000351783
Trans EPA ID: CAR000172460
Trans Name: ENVIRONMENTAL LOGISTICS INC
Trans 2 EPA ID: MAD039322250
Trans 2 Name: CLEAN HARBORS
TSDf EPA ID: CAD044429835
Trans Name: CLEAN HARBORS WILMINGTON LLC
TSDf Alt EPA ID: Not reported
TSDf Alt Name: Not reported
Waste Code: 551
RCRA Code: D002
Meth Code: H141
Quantity Tons: 0.00417
Waste Quantity: 1
Quantity Unit: G
Additional Code 1: D001
Additional Code 2: Not reported
Additional Code 3: Not reported
Additional Code 4: Not reported
Additional Code 5: Not reported

Year: 2014
Shipment Date: 20141003
Creation Date: 12/29/2014 22:15:00
Receipt Date: 20141009
Manifest ID: 013481727JJK

Map ID
Direction
Distance
Elevation

MAP FINDINGS

Site

Database(s)

EDR ID Number
EPA ID Number

GKAT INC DBA TEMECULA RECYCLING (Continued)

S118231949

Gen EPA ID: CAL000351783
Trans EPA ID: MAD039322250
Trans Name: CLEAN HARBORS ENVIRONMENTAL SERVICES INC
Trans 2 EPA ID: Not reported
Trans 2 Name: Not reported
TSDf EPA ID: CAD044429835
Trans Name: CLEAN HARBORS WILMINGTON LLC
TSDf Alt EPA ID: Not reported
TSDf Alt Name: Not reported
Waste Code: 331
RCRA Code: D001
Meth Code: H141
Quantity Tons: 0.099
Waste Quantity: 30
Quantity Unit: G
Additional Code 1: Not reported
Additional Code 2: Not reported
Additional Code 3: Not reported
Additional Code 4: Not reported
Additional Code 5: Not reported

Year: 2014
Shipment Date: 20140910
Creation Date: 6/24/2015 22:15:21
Receipt Date: 20140917
Manifest ID: 013481912JJK
Gen EPA ID: CAL000351783
Trans EPA ID: CAR000172460
Trans Name: ENVIRONMENTAL LOGISTICS INC
Trans 2 EPA ID: Not reported
Trans 2 Name: Not reported
TSDf EPA ID: CAD008252405
Trans Name: PACIFIC RESOURCE RECOVERY
TSDf Alt EPA ID: Not reported
TSDf Alt Name: Not reported
Waste Code: 331
RCRA Code: D001
Meth Code: H061
Quantity Tons: 0.0231
Waste Quantity: 7
Quantity Unit: G
Additional Code 1: Not reported
Additional Code 2: Not reported
Additional Code 3: Not reported
Additional Code 4: Not reported
Additional Code 5: Not reported

Year: 2014
Shipment Date: 20140910
Creation Date: 6/24/2015 22:15:21
Receipt Date: 20140917
Manifest ID: 013481912JJK
Gen EPA ID: CAL000351783
Trans EPA ID: CAR000172460
Trans Name: ENVIRONMENTAL LOGISTICS INC
Trans 2 EPA ID: Not reported
Trans 2 Name: Not reported

Map ID
Direction
Distance
Elevation

MAP FINDINGS

Site

Database(s)

EDR ID Number
EPA ID Number

GKAT INC DBA TEMECULA RECYCLING (Continued)

S118231949

TSDF EPA ID:	CAD008252405
Trans Name:	PACIFIC RESOURCE RECOVERY
TSDF Alt EPA ID:	Not reported
TSDF Alt Name:	Not reported
Waste Code:	331
RCRA Code:	D001
Meth Code:	H061
Quantity Tons:	0.1485
Waste Quantity:	45
Quantity Unit:	G
Additional Code 1:	Not reported
Additional Code 2:	Not reported
Additional Code 3:	Not reported
Additional Code 4:	Not reported
Additional Code 5:	Not reported
Year:	2014
Shipment Date:	20140910
Creation Date:	1/14/2015 22:14:51
Receipt Date:	20140912
Manifest ID:	013481913JJK
Gen EPA ID:	CAL000351783
Trans EPA ID:	CAR000172460
Trans Name:	ENVIRONMENTAL LOGISTICS INC
Trans 2 EPA ID:	Not reported
Trans 2 Name:	Not reported
TSDF EPA ID:	CAD982444481
Trans Name:	FILTER RECYCLING SERVICES INC
TSDF Alt EPA ID:	Not reported
TSDF Alt Name:	Not reported
Waste Code:	135
RCRA Code:	Not reported
Meth Code:	H141
Quantity Tons:	0.2226
Waste Quantity:	53
Quantity Unit:	G
Additional Code 1:	Not reported
Additional Code 2:	Not reported
Additional Code 3:	Not reported
Additional Code 4:	Not reported
Additional Code 5:	Not reported
Year:	2014
Shipment Date:	20140910
Creation Date:	1/14/2015 22:14:51
Receipt Date:	20140912
Manifest ID:	013481913JJK
Gen EPA ID:	CAL000351783
Trans EPA ID:	CAR000172460
Trans Name:	ENVIRONMENTAL LOGISTICS INC
Trans 2 EPA ID:	Not reported
Trans 2 Name:	Not reported
TSDF EPA ID:	CAD982444481
Trans Name:	FILTER RECYCLING SERVICES INC
TSDF Alt EPA ID:	Not reported
TSDF Alt Name:	Not reported
Waste Code:	223

Map ID
Direction
Distance
Elevation

MAP FINDINGS

Site

Database(s)

EDR ID Number
EPA ID Number

GKAT INC DBA TEMECULA RECYCLING (Continued)

S118231949

RCRA Code:	Not reported
Meth Code:	H141
Quantity Tons:	0.2919
Waste Quantity:	70
Quantity Unit:	G
Additional Code 1:	Not reported
Additional Code 2:	Not reported
Additional Code 3:	Not reported
Additional Code 4:	Not reported
Additional Code 5:	Not reported
Year:	2014
Shipment Date:	20140910
Creation Date:	1/14/2015 22:14:51
Receipt Date:	20140912
Manifest ID:	013481913JJK
Gen EPA ID:	CAL000351783
Trans EPA ID:	CAR000172460
Trans Name:	ENVIRONMENTAL LOGISTICS INC
Trans 2 EPA ID:	Not reported
Trans 2 Name:	Not reported
TSDf EPA ID:	CAD982444481
Trans Name:	FILTER RECYCLING SERVICES INC
TSDf Alt EPA ID:	Not reported
TSDf Alt Name:	Not reported
Waste Code:	223
RCRA Code:	Not reported
Meth Code:	H141
Quantity Tons:	0.417
Waste Quantity:	100
Quantity Unit:	G
Additional Code 1:	Not reported
Additional Code 2:	Not reported
Additional Code 3:	Not reported
Additional Code 4:	Not reported
Additional Code 5:	Not reported
Year:	2014
Shipment Date:	20140910
Creation Date:	1/14/2015 22:14:51
Receipt Date:	20140912
Manifest ID:	013481913JJK
Gen EPA ID:	CAL000351783
Trans EPA ID:	CAR000172460
Trans Name:	ENVIRONMENTAL LOGISTICS INC
Trans 2 EPA ID:	Not reported
Trans 2 Name:	Not reported
TSDf EPA ID:	CAD982444481
Trans Name:	FILTER RECYCLING SERVICES INC
TSDf Alt EPA ID:	Not reported
TSDf Alt Name:	Not reported
Waste Code:	331
RCRA Code:	Not reported
Meth Code:	H141
Quantity Tons:	0.099
Waste Quantity:	30
Quantity Unit:	G

Map ID
Direction
Distance
Elevation

MAP FINDINGS

Site

Database(s)

EDR ID Number
EPA ID Number

GKAT INC DBA TEMECULA RECYCLING (Continued)

S118231949

Additional Code 1:	Not reported
Additional Code 2:	Not reported
Additional Code 3:	Not reported
Additional Code 4:	Not reported
Additional Code 5:	Not reported
Year:	2014
Shipment Date:	20140910
Creation Date:	12/13/2014 22:15:07
Receipt Date:	20140918
Manifest ID:	013481914JJK
Gen EPA ID:	CAL000351783
Trans EPA ID:	CAR000172460
Trans Name:	ENVIRONMENTAL LOGISTICS INC
Trans 2 EPA ID:	MAD039322250
Trans 2 Name:	CLEAN HARBORS
TSDf EPA ID:	CAD044429835
Trans Name:	CLEAN HARBORS WILMINGTON LLC
TSDf Alt EPA ID:	Not reported
TSDf Alt Name:	Not reported
Waste Code:	551
RCRA Code:	D002
Meth Code:	H141
Quantity Tons:	0.00417
Waste Quantity:	1
Quantity Unit:	G
Additional Code 1:	Not reported
Additional Code 2:	Not reported
Additional Code 3:	Not reported
Additional Code 4:	Not reported
Additional Code 5:	Not reported
Year:	2014
Shipment Date:	20140910
Creation Date:	12/13/2014 22:15:07
Receipt Date:	20140918
Manifest ID:	013481914JJK
Gen EPA ID:	CAL000351783
Trans EPA ID:	CAR000172460
Trans Name:	ENVIRONMENTAL LOGISTICS INC
Trans 2 EPA ID:	MAD039322250
Trans 2 Name:	CLEAN HARBORS
TSDf EPA ID:	CAD044429835
Trans Name:	CLEAN HARBORS WILMINGTON LLC
TSDf Alt EPA ID:	Not reported
TSDf Alt Name:	Not reported
Waste Code:	551
RCRA Code:	D001
Meth Code:	H141
Quantity Tons:	0.00417
Waste Quantity:	1
Quantity Unit:	G
Additional Code 1:	Not reported
Additional Code 2:	Not reported
Additional Code 3:	Not reported
Additional Code 4:	Not reported
Additional Code 5:	Not reported

Map ID
Direction
Distance
Elevation

MAP FINDINGS

Site

Database(s)

EDR ID Number
EPA ID Number

GKAT INC DBA TEMECULA RECYCLING (Continued)

S118231949

Year: 2014
Shipment Date: 20140910
Creation Date: 12/13/2014 22:15:07
Receipt Date: 20140918
Manifest ID: 013481914JJK
Gen EPA ID: CAL000351783
Trans EPA ID: CAR000172460
Trans Name: ENVIRONMENTAL LOGISTICS INC
Trans 2 EPA ID: MAD039322250
Trans 2 Name: CLEAN HARBORS
TSDf EPA ID: CAD044429835
Trans Name: CLEAN HARBORS WILMINGTON LLC
TSDf Alt EPA ID: Not reported
TSDf Alt Name: Not reported
Waste Code: 551
RCRA Code: P105
Meth Code: H141
Quantity Tons: 0.0005
Waste Quantity: 1
Quantity Unit: P
Additional Code 1: Not reported
Additional Code 2: Not reported
Additional Code 3: Not reported
Additional Code 4: Not reported
Additional Code 5: Not reported

Year: 2014
Shipment Date: 20140910
Creation Date: 12/13/2014 22:15:07
Receipt Date: 20140918
Manifest ID: 013481914JJK
Gen EPA ID: CAL000351783
Trans EPA ID: CAR000172460
Trans Name: ENVIRONMENTAL LOGISTICS INC
Trans 2 EPA ID: MAD039322250
Trans 2 Name: CLEAN HARBORS
TSDf EPA ID: CAD044429835
Trans Name: CLEAN HARBORS WILMINGTON LLC
TSDf Alt EPA ID: Not reported
TSDf Alt Name: Not reported
Waste Code: 352
RCRA Code: D001
Meth Code: H141
Quantity Tons: 0.0005
Waste Quantity: 1
Quantity Unit: P
Additional Code 1: Not reported
Additional Code 2: Not reported
Additional Code 3: Not reported
Additional Code 4: Not reported
Additional Code 5: Not reported

[Click this hyperlink](#) while viewing on your computer to access 1 additional CA HAZNET: record(s) in the EDR Site Report.

Map ID
Direction
Distance
Elevation

MAP FINDINGS

Site

Database(s)

EDR ID Number
EPA ID Number

GKAT INC DBA TEMECULA RECYCLING (Continued)

S118231949

CERS:

Name: TEMECULA RECYCLING
Address: 27635 DIAZ RD
City,State,Zip: TEMECULA, CA 92590
Site ID: 160101
CERS ID: 10328392
CERS Description: Chemical Storage Facilities

Violations:

Site ID: 160101
Site Name: Temecula Recycling
Violation Date: 09-03-2014
Citation: HSC 6.11 25404.1 - California Health and Safety Code, Chapter 6.11, Section(s) 25404.1
Violation Description: Failure to obtain and/or maintain an active hazardous waste generator permit.
Violation Notes: Returned to compliance on 11/13/2014.
Violation Division: Riverside County Department of Env Health
Violation Program: HW
Violation Source: CERS

Site ID: 160101
Site Name: Temecula Recycling
Violation Date: 09-03-2014
Citation: HSC 6.95 25508.1(f) - California Health and Safety Code, Chapter 6.95, Section(s) 25508.1(f)
Violation Description: Failure to electronically update the business plan within 30 days of a substantial change.
Violation Notes: Returned to compliance on 11/13/2014.
Violation Division: Riverside County Department of Env Health
Violation Program: HMRRP
Violation Source: CERS

Site ID: 160101
Site Name: Temecula Recycling
Violation Date: 09-03-2014
Citation: 22 CCR 23 66273.5 - California Code of Regulations, Title 22, Chapter 23, Section(s) 66273.5
Violation Description: Failure to properly manage mercury containing lamp bulbs which are destined for reclamation or recycling from the date the bulbs were first discarded or broken.
Violation Notes: Returned to compliance on 11/13/2014.
Violation Division: Riverside County Department of Env Health
Violation Program: HW
Violation Source: CERS

Site ID: 160101
Site Name: Temecula Recycling
Violation Date: 09-03-2014
Citation: HSC 6.95 25508.2 - California Health and Safety Code, Chapter 6.95, Section(s) 25508.2
Violation Description: Failure to annually review and electronically certify that the business plan is complete, accurate, and up-to-date.
Violation Notes: Returned to compliance on 11/13/2014.
Violation Division: Riverside County Department of Env Health
Violation Program: HMRRP
Violation Source: CERS

Map ID
Direction
Distance
Elevation

MAP FINDINGS

Site

Database(s)

EDR ID Number
EPA ID Number

GKAT INC DBA TEMECULA RECYCLING (Continued)

S118231949

Site ID: 160101
Site Name: Temecula Recycling
Violation Date: 09-03-2014
Citation: 19 CCR 6.95 25508(a)(1) - California Code of Regulations, Title 19, Chapter 6.95, Section(s) 25508(a)(1)
Violation Description: Failure to complete and electronically submit the Business Activities Page and/or Business Owner Operator Identification Page.
Violation Notes: Returned to compliance on 11/13/2014.
Violation Division: Riverside County Department of Env Health
Violation Program: HMRRP
Violation Source: CERS

Site ID: 160101
Site Name: Temecula Recycling
Violation Date: 03-07-2019
Citation: 22 CCR 12 66262.40(a) - California Code of Regulations, Title 22, Chapter 12, Section(s) 66262.40(a)
Violation Description: Failure to keep a copy of each properly signed manifest for at least three years from the date the waste was accepted by the initial transporter. The manifest signed at the time the waste was accepted for transport shall be kept until receiving a signed copy from the designated facility which received the waste.
Violation Notes: Returned to compliance on 03/11/2019. OBSERVATION: Observed no manifests available during inspection for Used Oil waste stream at mechanics area. CORRECTIVE ACTION: Owner/operator shall obtain all manifests for hazardous waste shipments which occurred in the past 3 years. Manifests shall be made available for inspection.
Violation Division: Riverside County Department of Env Health
Violation Program: HW
Violation Source: CERS

Site ID: 160101
Site Name: Temecula Recycling
Violation Date: 09-03-2014
Citation: HSC 6.95 25508(d) - California Health and Safety Code, Chapter 6.95, Section(s) 25508(d)
Violation Description: Failure to complete and/or electronically submit a business plan when storing/handling a hazardous material at or above reportable quantities.
Violation Notes: Returned to compliance on 11/13/2014.
Violation Division: Riverside County Department of Env Health
Violation Program: HMRRP
Violation Source: CERS

Site ID: 160101
Site Name: Temecula Recycling
Violation Date: 03-07-2019
Citation: 40 CFR 1 262.34(d)(5)(iii) - U.S. Code of Federal Regulations, Title 40, Chapter 1, Section(s) 262.34(d)(5)(iii)
Violation Description: Failure to ensure that all employees are thoroughly familiar with proper waste handling and emergency procedures, relevant to their responsibilities during normal facility operations and emergencies.
Violation Notes: Returned to compliance on 03/13/2019. OBSERVATION: Observed the presence of multiple hazardous waste handling violations at Used Oil/mechanics area that is evidence of insufficient training. CORRECTIVE ACTION: Owner/operator shall provide all employees with refresher training in order to ensure appropriate safety and knowledge

Map ID
Direction
Distance
Elevation

MAP FINDINGS

Site

Database(s)

EDR ID Number
EPA ID Number

GKAT INC DBA TEMECULA RECYCLING (Continued)

S118231949

of hazardous wastes on site. Retain training documentation on site.
Provide to J. Zelon at jzelon@rivco.org.
Violation Division: Riverside County Department of Env Health
Violation Program: HW
Violation Source: CERS

Site ID: 160101
Site Name: Temecula Recycling
Violation Date: 09-03-2014
Violation Description: HSC 6.95 25508(a)(1) - California Health and Safety Code, Chapter 6.95, Section(s) 25508(a)(1)
Failure to complete and electronically submit hazardous material inventory information for all reportable hazardous materials on site at or above reportable quantities.

Violation Notes: Returned to compliance on 11/13/2014.
Violation Division: Riverside County Department of Env Health
Violation Program: HMRRP
Violation Source: CERS

Site ID: 160101
Site Name: Temecula Recycling
Violation Date: 09-03-2014
Violation Description: HSC 6.95 25508(a)(1) - California Health and Safety Code, Chapter 6.95, Section(s) 25508(a)(1)
Failure to establish and electronically submit an adequate emergency response plan and procedures for a release or threatened release of a hazardous material.

Violation Notes: Returned to compliance on 11/13/2014.
Violation Division: Riverside County Department of Env Health
Violation Program: HMRRP
Violation Source: CERS

Site ID: 160101
Site Name: Temecula Recycling
Violation Date: 03-07-2019
Violation Description: 22 CCR 12 66262.34(f) - California Code of Regulations, Title 22, Chapter 12, Section(s) 66262.34(f)
Failure to properly label hazardous waste accumulation containers and portable tanks with the following requirements: "Hazardous Waste", name and address of the generator, physical and chemical characteristics of the Hazardous Waste, and starting accumulation date.

Violation Notes: Returned to compliance on 03/07/2019. OBSERVATION: Observed drum of used oil missing proper labels. Observed stored in a food grade oil drum that still said Safflower oil. Remove Safflower oil labeling and provide Used Oil drum with proper hazardous waste labeling. CORRECTIVE ACTION: Owner/operator shall label hazardous waste containers with all the required information. Label shall include at least: the words ""hazardous waste"", generator name and address, accumulation start date, composition and physical state of waste, and hazardous property statement. Submit photos to this department at jzelon@rivco.org.

Violation Division: Riverside County Department of Env Health
Violation Program: HW
Violation Source: CERS

Site ID: 160101
Site Name: Temecula Recycling

Map ID
Direction
Distance
Elevation

MAP FINDINGS

Site

Database(s)

EDR ID Number
EPA ID Number

GKAT INC DBA TEMECULA RECYCLING (Continued)

S118231949

Violation Date: 03-07-2019
Citation: Un-Specified
Violation Description: Business Plan Program - Operations/Maintenance - General Local Ordinance
Violation Notes: Returned to compliance on 03/07/2019. OBSERVATION: Observed propane cage without product label and with faded NFPA 704 diamond. CORRECTIVE ACTION: Owner/operator shall ensure all hazardous materials containers are labeled with a product name "Propane" and replace faded NFPA 704 diamond. Submit photos to this department.
Violation Division: Riverside County Department of Env Health
Violation Program: HMRRP
Violation Source: CERS

Site ID: 160101
Site Name: Temecula Recycling
Violation Date: 03-07-2019
Citation: 40 CFR 1 265.31 - U.S. Code of Federal Regulations, Title 40, Chapter 1, Section(s) 265.31
Violation Description: Failure to maintain and operate the facility to minimize the possibility of a fire, explosion, or any unplanned sudden or non-sudden release of hazardous waste or hazardous waste constituents to air, soil, or surface water which could threaten human health or the environment.
Violation Notes: Returned to compliance on 03/13/2019. OBSERVATION: Observed waste oil at mechanics area to have oil on top of drum along with oily water with sheen without secondary containment on broken asphalt/wood pallet/and cardboard. Observed electronic waste (3 pallets of televisions) at near CRT trailer outside untarped and wet from recent rains on asphalt. Observed equipment with exposed electronic parts out in the rear area on open ground. CORRECTIVE ACTION: Owner/operator shall clean and maintain used oil drum and provide proper secondary containment and protection from the elements. Owner/operator shall provide electronic waste stored protected from the elements and discontinue storing on open ground. Manage all hazardous waste and electronic waste, according to Title 22 hazardous waste regulations. Submit a statement and supporting documentation (photos) explaining how this waste was managed to this department. Email photos to J. Zelon at jzelon@rivco.org.
Violation Division: Riverside County Department of Env Health
Violation Program: HW
Violation Source: CERS

Site ID: 160101
Site Name: Temecula Recycling
Violation Date: 03-07-2019
Citation: 40 CFR 1 265.174 - U.S. Code of Federal Regulations, Title 40, Chapter 1, Section(s) 265.174
Violation Description: Failure to inspect hazardous waste storage areas at least weekly and look for leaking and deteriorating containers.
Violation Notes: Returned to compliance on 03/13/2019. OBSERVATION: Observed the presence of multiple hazardous waste violations at this facility. The presence of multiple violations indicates that inspections of the hazardous waste areas are not being conducted. CORRECTIVE ACTION: Owner/operator shall conduct weekly inspections of all hazardous waste storage areas.
Violation Division: Riverside County Department of Env Health
Violation Program: HW

Map ID
Direction
Distance
Elevation

MAP FINDINGS

Site

Database(s)

EDR ID Number
EPA ID Number

GKAT INC DBA TEMECULA RECYCLING (Continued)

S118231949

Violation Source: CERS

Site ID: 160101
Site Name: Temecula Recycling
Violation Date: 09-03-2014
Citation: 22 CCR 23 66273.34 - California Code of Regulations, Title 22, Chapter 23, Section(s) 66273.34
Violation Description: Failure to properly label the following categories of universal waste as: 1) Each batteries or the container in which the batteries are contained as "Universal Waste-Battery(ies)". 2) Each mercury-containing equipment or the container in which the mercury-containing equipment is contained as "Universal Waste -Mercury-Containing Equipment". 3) Each Florescent lamp or the container or package in which the lamps are contained as "Universal Waste-Lamp(s)". 4) Each electronic devices or the container or pallet in or on which the electronic devices are contained as "Universal Waste-Electronic Device(s)". 5) Each CRTs or the container or pallet in or on which the CRTs are contained as "Universal Waste-CRT(s)". 6) A container of CRT glass shall be labeled or marked clearly with the following phrase: "Universal Waste-CRT glass". 7) In lieu of labeling individual electronic devices, CRTs, and/or containers of CRT glass pursuant to subsections d) through f) of this section, a universal waste handler may combine, package, and accumulate those universal wastes in appropriate containers or within a designated area demarcated by boundaries that are clearly labeled with the applicable portion(s) of the following phrase: "Universal Waste-Electronic Device(s)/Universal Waste - CRT(s)/Universal Waste-CRT Glass".
Violation Notes: Returned to compliance on 11/13/2014.
Violation Division: Riverside County Department of Env Health
Violation Program: HW
Violation Source: CERS

Site ID: 160101
Site Name: Temecula Recycling
Violation Date: 09-03-2014
Citation: HSC 6.95 Multiple - California Health and Safety Code, Chapter 6.95, Section(s) Multiple
Violation Description: Business Plan Program - Operations/Maintenance - General
Violation Notes: Returned to compliance on 11/13/2014. [LOCAL ORDINANCE VIOLATION 105D] Hazardous materials containers have been labeled properly.
Violation Division: Riverside County Department of Env Health
Violation Program: HMRRP
Violation Source: CERS

Site ID: 160101
Site Name: Temecula Recycling
Violation Date: 09-03-2014
Citation: HSC 6.95 Multiple - California Health and Safety Code, Chapter 6.95, Section(s) Multiple
Violation Description: Business Plan Program - Operations/Maintenance - General
Violation Notes: Returned to compliance on 11/13/2014. [LOCAL ORDINANCE VIOLATION 105A] Hazardous materials are stored in a manner to minimize the possibility of a fire, explosion, or release.
Violation Division: Riverside County Department of Env Health
Violation Program: HMRRP
Violation Source: CERS

Map ID
 Direction
 Distance
 Elevation

MAP FINDINGS

Site

Database(s)

EDR ID Number
 EPA ID Number

GKAT INC DBA TEMECULA RECYCLING (Continued)

S118231949

Site ID: 160101
 Site Name: Temecula Recycling
 Violation Date: 09-03-2014
 Citation: HSC 6.95 Multiple - California Health and Safety Code, Chapter 6.95, Section(s) Multiple
 Violation Description: Business Plan Program - Administration/Documentation - General
 Violation Notes: Returned to compliance on 11/13/2014. [LOCAL ORDINANCE VIOLATION 101C] Approved HMBP accessible on site and available for review.
 Violation Division: Riverside County Department of Env Health
 Violation Program: HMRRP
 Violation Source: CERS

Site ID: 160101
 Site Name: Temecula Recycling
 Violation Date: 09-03-2014
 Citation: 22 CCR 23 66273.2(b)(2) - California Code of Regulations, Title 22, Chapter 23, Section(s) 66273.2(b)(2)
 Violation Description: Failure to properly manage Mercury and Rechargeable batteries as a universal waste.
 Violation Notes: Returned to compliance on 11/13/2014.
 Violation Division: Riverside County Department of Env Health
 Violation Program: HW
 Violation Source: CERS

Site ID: 160101
 Site Name: Temecula Recycling
 Violation Date: 09-03-2014
 Citation: HSC 6.95 25508.1(a)-(e) - California Health and Safety Code, Chapter 6.95, Section(s) 25508.1(a)-(e)
 Violation Description: Failure to electronically update business plan within 30 days of any one of the following events: A 100 percent or more increase in the quantity of a previously disclosed material. Any handling of a previously undisclosed hazardous materials at or above reportable quantities. A change of business address, business ownership, or business name.
 Violation Notes: Returned to compliance on 11/13/2014.
 Violation Division: Riverside County Department of Env Health
 Violation Program: HMRRP
 Violation Source: CERS

Evaluation:
 Eval General Type: Compliance Evaluation Inspection
 Eval Date: 09-03-2014
 Violations Found: No
 Eval Type: Routine done by local agency
 Eval Notes: Inspection w/ Joe
 Eval Division: Riverside County Department of Env Health
 Eval Program: HMRRP
 Eval Source: CERS

Eval General Type: Other/Unknown
 Eval Date: 11-13-2014
 Violations Found: No
 Eval Type: Other, not routine, done by local agency
 Eval Notes: Not reported
 Eval Division: Riverside County Department of Env Health
 Eval Program: HMRRP

Map ID
Direction
Distance
Elevation

MAP FINDINGS

Site

Database(s)

EDR ID Number
EPA ID Number

GKAT INC DBA TEMECULA RECYCLING (Continued)

S118231949

Eval Source: CERS

Eval General Type: Compliance Evaluation Inspection
Eval Date: 09-03-2014
Violations Found: Yes
Eval Type: Routine done by local agency
Eval Notes: Not reported
Eval Division: Riverside County Department of Env Health
Eval Program: HMRRP
Eval Source: CERS

Eval General Type: Other/Unknown
Eval Date: 09-09-2014
Violations Found: No
Eval Type: Other, not routine, done by local agency
Eval Notes: Deliver write-up
Eval Division: Riverside County Department of Env Health
Eval Program: HW
Eval Source: CERS

Eval General Type: Other/Unknown
Eval Date: 11-13-2014
Violations Found: No
Eval Type: Other, not routine, done by local agency
Eval Notes: Not reported
Eval Division: Riverside County Department of Env Health
Eval Program: HW
Eval Source: CERS

Eval General Type: Compliance Evaluation Inspection
Eval Date: 09-03-2014
Violations Found: No
Eval Type: Routine done by local agency
Eval Notes: Inspection w/ Joe
Eval Division: Riverside County Department of Env Health
Eval Program: HW
Eval Source: CERS

Eval General Type: Compliance Evaluation Inspection
Eval Date: 09-03-2014
Violations Found: Yes
Eval Type: Routine done by local agency
Eval Notes: Not reported
Eval Division: Riverside County Department of Env Health
Eval Program: HW
Eval Source: CERS

Eval General Type: Compliance Evaluation Inspection
Eval Date: 03-07-2019
Violations Found: Yes
Eval Type: Routine done by local agency
Eval Notes: Not reported
Eval Division: Riverside County Department of Env Health
Eval Program: HMRRP
Eval Source: CERS

Eval General Type: Compliance Evaluation Inspection

Map ID
Direction
Distance
Elevation

MAP FINDINGS

Site

Database(s)

EDR ID Number
EPA ID Number

GKAT INC DBA TEMECULA RECYCLING (Continued)

S118231949

Eval Date: 03-07-2019
Violations Found: Yes
Eval Type: Routine done by local agency
Eval Notes: Facility is a recycling facility that takes mainly electronics, appliances, metals, and cardboard. Facility does not disassemble appliances onsite. Waste streams include used oil at maintenance area and electronic waste/CRT glass that goes out for further recycling.
Eval Division: Riverside County Department of Env Health
Eval Program: HW
Eval Source: CERS

Eval General Type: Other/Unknown
Eval Date: 09-09-2014
Violations Found: No
Eval Type: Other, not routine, done by local agency
Eval Notes: Deliver write-up
Eval Division: Riverside County Department of Env Health
Eval Program: HMRRP
Eval Source: CERS

Enforcement Action:

Site ID: 160101
Site Name: Temecula Recycling
Site Address: 27635 DIAZ RD
Site City: TEMECULA
Site Zip: 92590
Enf Action Date: 09-03-2014
Enf Action Type: Notice of Violation (Unified Program)
Enf Action Description: Notice of Violation Issued by the Inspector at the Time of Inspection
Enf Action Notes: Not reported
Enf Action Division: Riverside County Department of Env Health
Enf Action Program: HMRRP
Enf Action Source: CERS

Site ID: 160101
Site Name: Temecula Recycling
Site Address: 27635 DIAZ RD
Site City: TEMECULA
Site Zip: 92590
Enf Action Date: 09-03-2014
Enf Action Type: Notice of Violation (Unified Program)
Enf Action Description: Notice of Violation Issued by the Inspector at the Time of Inspection
Enf Action Notes: Not reported
Enf Action Division: Riverside County Department of Env Health
Enf Action Program: HW
Enf Action Source: CERS

Coordinates:

Site ID: 160101
Facility Name: Temecula Recycling
Env Int Type Code: HWG
Program ID: 10328392
Coord Name: Not reported
Ref Point Type Desc: Center of a facility or station.
Latitude: 33.509000
Longitude: -117.163930

Map ID
Direction
Distance
Elevation

MAP FINDINGS

Site

Database(s)

EDR ID Number
EPA ID Number

GKAT INC DBA TEMECULA RECYCLING (Continued)

S118231949

Affiliation:

Affiliation Type Desc: Legal Owner
Entity Name: Charles Tayrouz
Entity Title: Not reported
Affiliation Address: 27635 Diaz Rd
Affiliation City: Temecula
Affiliation State: CA
Affiliation Country: United States
Affiliation Zip: 92590
Affiliation Phone: (951) 693-1500

Affiliation Type Desc: Environmental Contact
Entity Name: Toby Hammett
Entity Title: Not reported
Affiliation Address: 30794 Crystallaire dr
Affiliation City: Temecula
Affiliation State: CA
Affiliation Country: Not reported
Affiliation Zip: 92591
Affiliation Phone: Not reported

Affiliation Type Desc: Facility Mailing Address
Entity Name: Mailing Address
Entity Title: Not reported
Affiliation Address: 27635 Diaz road
Affiliation City: Temecula
Affiliation State: CA
Affiliation Country: Not reported
Affiliation Zip: 92590
Affiliation Phone: Not reported

Affiliation Type Desc: Identification Signer
Entity Name: Douglas Darling
Entity Title: EHS Consultant
Affiliation Address: Not reported
Affiliation City: Not reported
Affiliation State: Not reported
Affiliation Country: Not reported
Affiliation Zip: Not reported
Affiliation Phone: Not reported

Affiliation Type Desc: Operator
Entity Name: Charles Tayrouz
Entity Title: Not reported
Affiliation Address: Not reported
Affiliation City: Not reported
Affiliation State: Not reported
Affiliation Country: Not reported
Affiliation Zip: Not reported
Affiliation Phone: (951) 693-1500

Affiliation Type Desc: Parent Corporation
Entity Name: Temecula Recycling
Entity Title: Not reported
Affiliation Address: Not reported
Affiliation City: Not reported
Affiliation State: Not reported

Map ID
Direction
Distance
Elevation

MAP FINDINGS

Site

Database(s)

EDR ID Number
EPA ID Number

GKAT INC DBA TEMECULA RECYCLING (Continued)

S118231949

Affiliation Country: Not reported
Affiliation Zip: Not reported
Affiliation Phone: Not reported

Affiliation Type Desc: Document Preparer
Entity Name: DOUGLAS DARLING
Entity Title: Not reported
Affiliation Address: Not reported
Affiliation City: Not reported
Affiliation State: Not reported
Affiliation Country: Not reported
Affiliation Zip: Not reported
Affiliation Phone: Not reported

Affiliation Type Desc: Property Owner
Entity Name: Elias Zeitoune
Entity Title: Not reported
Affiliation Address: 15540 El Camino Entrada
Affiliation City: Poway
Affiliation State: CA
Affiliation Country: United States
Affiliation Zip: 92064
Affiliation Phone: (760) 802-2331

Affiliation Type Desc: CUPA District
Entity Name: Riverside Cnty Env Health
Entity Title: Not reported
Affiliation Address: 4065 County Circle Drive, Room 104
Affiliation City: Riverside
Affiliation State: CA
Affiliation Country: Not reported
Affiliation Zip: 92503
Affiliation Phone: (951) 358-5055

L39
SW
< 1/8
0.009 mi.
50 ft.

ELECTRONIC RECYCLING CENTER
27635 DIAZ RD
TEMECULA, CA 92590

RCRA NonGen / NLR 1024864400
CAL000432960

Site 4 of 5 in cluster L

Actual:
1013 ft.

RCRA NonGen / NLR:

Date form received by agency: 2018-01-03 00:00:00.0

Focus Map:
5

Facility name: ELECTRONIC RECYCLING CENTER
Facility address: 27635 DIAZ RD
TEMECULA, CA 92590

EPA ID: CAL000432960
Contact: ELIAS ZEITOUNE PRESIDENT
Contact address: 27635 DIAZ RD
TEMECULA, CA 92590

Contact country: Not reported
Contact telephone: 951-308-1345
Contact email: EZ-RECYCLE@HOTMAIL.COM

EPA Region: 09
Classification: Non-Generator

Description: Handler: Non-Generators do not presently generate hazardous waste

Map ID
Direction
Distance
Elevation

MAP FINDINGS

Site

Database(s)

EDR ID Number
EPA ID Number

ELECTRONIC RECYCLING CENTER (Continued)

1024864400

Owner/Operator Summary:

Owner/operator name: ELECTRONICS RECYCLING CENTER
Owner/operator address: 27635 DIAZ RD
TEMECULA, CA 92590
Owner/operator country: Not reported
Owner/operator telephone: 760-802-2331
Owner/operator email: Not reported
Owner/operator fax: Not reported
Owner/operator extension: Not reported
Legal status: Other
Owner/Operator Type: Owner
Owner/Op start date: Not reported
Owner/Op end date: Not reported

Owner/operator name: ELIAS ZEITOUNE PRESIDENT
Owner/operator address: 27635 DIAZ RD
TEMECULA, CA 92590
Owner/operator country: Not reported
Owner/operator telephone: 951-308-1345
Owner/operator email: Not reported
Owner/operator fax: Not reported
Owner/operator extension: Not reported
Legal status: Other
Owner/Operator Type: Operator
Owner/Op start date: Not reported
Owner/Op end date: Not reported

Handler Activities Summary:

U.S. importer of hazardous waste: No
Mixed waste (haz. and radioactive): No
Recycler of hazardous waste: No
Transporter of hazardous waste: Yes
Treater, storer or disposer of HW: No
Underground injection activity: No
On-site burner exemption: No
Furnace exemption: No
Used oil fuel burner: No
Used oil processor: No
User oil refiner: No
Used oil fuel marketer to burner: No
Used oil Specification marketer: No
Used oil transfer facility: No
Used oil transporter: No

Violation Status: No violations found

L40 TEMECULA PLANT
SW 27635 DIAZ ROAD
< 1/8 TEMECULA, CA 92590
0.009 mi.
50 ft. Site 5 of 5 in cluster L

FINDS 1016156881
FUELS PROGRAM N/A

Actual:
1013 ft.

FINDS:

Focus Map:
5

Registry ID: 110070240062

Environmental Interest/Information System
GASOLINE AND DIESEL PRODUCERS

Map ID
Direction
Distance
Elevation

MAP FINDINGS

Site

Database(s)

EDR ID Number
EPA ID Number

TEMECULA PLANT (Continued)

1016156881

[Click this hyperlink](#) while viewing on your computer to access additional FINDS: detail in the EDR Site Report.

FUELS PROGRAM:

Name: TEMECULA PLANT
Address: 27635 DIAZ ROAD
Address 2: Not reported
City,State,Zip: TEMECULA, CA 92590
Program Type: Diesel, Renewable Fuel Standard
Company Seq. ID: 7514
Business Activity: Refiner, Refiner (Biodiesel and Renewable Diesel), Renewable Fuel Producer
Company Name: PROMETHEAN BIOFUELS COOPERATIVE CORPORATION
Company Address: 27635 DIAZ ROAD
TEMECULA, CA 92590
Facility ID: 80372
Facility Type: Diesel/Biodiesel
Facility Activity: Refinery, Renewable Fuel Producer Facility
Subject to 80.1403: No
Fuel Only For Off Road: No
Fuel Created: 20
D Code: D4
OTAQ Program ID: OTAQREG10028152

**I41
WSW
< 1/8
0.010 mi.
54 ft.**

**TECHSTAR EUROPEAN CAR MASTERS
28073 DIAZ RD STE J
TEMECULA, CA 92590
Site 3 of 5 in cluster I**

**CERS HAZ WASTE S112930358
N/A**

**Actual:
1003 ft.
Focus Map:
5**

CERS HAZ WASTE:
Name: TECHSTAR EUROPEAN CAR MASTERS
Address: 28073 DIAZ RD STE J
City,State,Zip: TEMECULA, CA 92590
Site ID: 74173
CERS ID: 10328821
CERS Description: Hazardous Waste Generator

Violations:
Site ID: 74173
Site Name: Techstar European Car Masters
Violation Date: 08-24-2018
Citation: 22 CCR 16 66266.81(a)(4)(B) - California Code of Regulations, Title 22, Chapter 16, Section(s) 66266.81(a)(4)(B)
Violation Description: Failure to retain for at least three years a legible copy of each manifest or bill of lading which identifies spent lead-acid storage batteries shipped to a person who stores the batteries or who uses, reuses, recycles or reclaims the batteries or their components.
Violation Notes: Returned to compliance on 09/23/2019. OBSERVATION: Observed no lead-acid battery disposal/exchange records available at time of inspection. CORRECTIVE ACTION: Owner/operator shall retain lead-acid battery disposal records for 3 years.
Violation Division: Riverside County Department of Env Health
Violation Program: HW
Violation Source: CERS

Map ID
Direction
Distance
Elevation

MAP FINDINGS

Site

Database(s)

EDR ID Number
EPA ID Number

TECHSTAR EUROPEAN CAR MASTERS (Continued)

S112930358

Site ID: 74173
Site Name: Techstar European Car Masters
Violation Date: 10-04-2018
Citation: HSC 6.5 25250.22 - California Health and Safety Code, Chapter 6.5, Section(s) 25250.22
Violation Description: Failure to properly manage used oil and/or fuel filters in accordance with the requirements.
Violation Notes: Returned to compliance on 10/04/2018. OBSERVATION: Observed used oil/fuel filters being stored improperly. Specifically, without accumulation start dates at main shop and expansion. CORRECTIVE ACTION: Owner/operator provided accumulation start date at reinspection and violation was corrected onsite.
Violation Division: Riverside County Department of Env Health
Violation Program: HW
Violation Source: CERS

Site ID: 74173
Site Name: Techstar European Car Masters
Violation Date: 05-27-2015
Citation: 22 CCR 12 66262.12 - California Code of Regulations, Title 22, Chapter 12, Section(s) 66262.12
Violation Description: Failure to obtain and/or maintain an Active EPA ID.
Violation Notes: Returned to compliance on 08/04/2015.
Violation Division: Riverside County Department of Env Health
Violation Program: HW
Violation Source: CERS

Site ID: 74173
Site Name: Techstar European Car Masters
Violation Date: 08-24-2018
Citation: HSC 6.5 25250.22 - California Health and Safety Code, Chapter 6.5, Section(s) 25250.22
Violation Description: Failure to properly manage used oil and/or fuel filters in accordance with the requirements.
Violation Notes: Returned to compliance on 09/23/2019. OBSERVATION: Observed used oil/fuel filters being stored improperly. Specifically, no accumulation start date at main shop's used oil filter storage area and no "Oil Filter" label at the expansion shop's used oil filter storage. CORRECTIVE ACTION: Owner/operator shall properly label used oil filter drums.
Violation Division: Riverside County Department of Env Health
Violation Program: HW
Violation Source: CERS

Site ID: 74173
Site Name: Techstar European Car Masters
Violation Date: 08-24-2018
Citation: 22 CCR 12 66262.34(f) - California Code of Regulations, Title 22, Chapter 12, Section(s) 66262.34(f)
Violation Description: Failure to properly label hazardous waste accumulation containers and portable tanks with the following requirements: "Hazardous Waste", name and address of the generator, physical and chemical characteristics of the Hazardous Waste, and starting accumulation date.
Violation Notes: Returned to compliance on 09/23/2019. OBSERVATION: Observed incomplete labels on the shops 2 main waste tanks for oil and antifreeze and the expansion shop's 2 waste oil drums and 1 waste coolant. Spoke to owner

Map ID
Direction
Distance
Elevation

MAP FINDINGS

Site

Database(s)

EDR ID Number
EPA ID Number

TECHSTAR EUROPEAN CAR MASTERS (Continued)

S112930358

regarding proper labeling of tanks and drums. CORRECTIVE ACTION: Owner/operator shall label hazardous waste containers with all the required information. Label shall include at least: the words ""hazardous waste"", generator name and address, accumulation start date, composition and physical state of waste, and hazardous property statement. Submit photos to this department, if applicable.

Violation Division: Riverside County Department of Env Health
Violation Program: HW
Violation Source: CERS

Site ID: 74173
Site Name: Techstar European Car Masters
Violation Date: 08-24-2018
Citation: 22 CCR 12 66262.40(a) - California Code of Regulations, Title 22, Chapter 12, Section(s) 66262.40(a)

Violation Description: Failure to keep a copy of each properly signed manifest for at least three years from the date the waste was accepted by the initial transporter. The manifest signed at the time the waste was accepted for transport shall be kept until receiving a signed copy from the designated facility which received the waste.

Violation Notes: Returned to compliance on 09/23/2019. OBSERVATION: Incomplete manifest records available during inspection. Facility only had a few records available for the current year and one available for 2017. CORRECTIVE ACTION: Owner/operator shall obtain all manifests for hazardous waste shipments which occurred in the past 3 years. Manifests shall be made available for inspection.

Violation Division: Riverside County Department of Env Health
Violation Program: HW
Violation Source: CERS

Site ID: 74173
Site Name: Techstar European Car Masters
Violation Date: 10-04-2018
Citation: 22 CCR 12 66262.34(f) - California Code of Regulations, Title 22, Chapter 12, Section(s) 66262.34(f)

Violation Description: Failure to properly label hazardous waste accumulation containers and portable tanks with the following requirements: "Hazardous Waste", name and address of the generator, physical and chemical characteristics of the Hazardous Waste, and starting accumulation date.

Violation Notes: Returned to compliance on 10/04/2018. OBSERVATION: Observed faded/incomplete labels on waste anti freeze and waste oil at accumulation start dates. CORRECTIVE ACTION: Owner/operator shall re-label hazardous waste containers with all the required information. Label shall include at least: the words "hazardous waste", generator name and address, accumulation start date, composition and physical state of waste, and hazardous property statement. Violation was corrected onsite.

Violation Division: Riverside County Department of Env Health
Violation Program: HW
Violation Source: CERS

Evaluation:
Eval General Type: Compliance Evaluation Inspection
Eval Date: 05-27-2015
Violations Found: Yes
Eval Type: Routine done by local agency

Map ID
Direction
Distance
Elevation

MAP FINDINGS

Site

Database(s)

EDR ID Number
EPA ID Number

TECHSTAR EUROPEAN CAR MASTERS (Continued)

S112930358

Eval Notes: Not reported
Eval Division: Riverside County Department of Env Health
Eval Program: HW
Eval Source: CERS

Eval General Type: Compliance Evaluation Inspection
Eval Date: 08-24-2018
Violations Found: Yes
Eval Type: Routine done by local agency
Eval Notes: Not reported
Eval Division: Riverside County Department of Env Health
Eval Program: HW
Eval Source: CERS

Eval General Type: Other/Unknown
Eval Date: 01-29-2014
Violations Found: No
Eval Type: Other, not routine, done by local agency
Eval Notes: Cleared violations on Envision.
Eval Division: Riverside County Department of Env Health
Eval Program: HW
Eval Source: CERS

Eval General Type: Other/Unknown
Eval Date: 10-04-2018
Violations Found: Yes
Eval Type: Other, not routine, done by local agency
Eval Notes: Not reported
Eval Division: Riverside County Department of Env Health
Eval Program: HW
Eval Source: CERS

Enforcement Action:
Site ID: 74173
Site Name: Techstar European Car Masters
Site Address: 28073 DIAZ RD STE J
Site City: TEMECULA
Site Zip: 92590
Enf Action Date: 05-27-2015
Enf Action Type: Notice of Violation (Unified Program)
Enf Action Description: Notice of Violation Issued by the Inspector at the Time of Inspection
Enf Action Notes: Not reported
Enf Action Division: Riverside County Department of Env Health
Enf Action Program: HW
Enf Action Source: CERS

Affiliation:
Affiliation Type Desc: CUPA District
Entity Name: Riverside Cnty Env Health
Entity Title: Not reported
Affiliation Address: 4065 County Circle Drive, Room 104
Affiliation City: Riverside
Affiliation State: CA
Affiliation Country: Not reported
Affiliation Zip: 92503
Affiliation Phone: (951) 358-5055

Map ID
Direction
Distance
Elevation

MAP FINDINGS

Site

Database(s)

EDR ID Number
EPA ID Number

TECHSTAR EUROPEAN CAR MASTERS (Continued)

S112930358

Affiliation Type Desc: Facility Mailing Address
Entity Name: Mailing Address
Entity Title: Not reported
Affiliation Address: 28073 Diaz Rd Ste J
Affiliation City: Temecula
Affiliation State: CA
Affiliation Country: Not reported
Affiliation Zip: 92590
Affiliation Phone: Not reported

Affiliation Type Desc: Parent Corporation
Entity Name: Techstar European Car Masters
Entity Title: Not reported
Affiliation Address: Not reported
Affiliation City: Not reported
Affiliation State: Not reported
Affiliation Country: Not reported
Affiliation Zip: Not reported
Affiliation Phone: Not reported

142
WSW
< 1/8
0.010 mi.
54 ft.

TECHSTAR CAR MASTERS INC
28073 DIAZ RD STE J
TEMECULA, CA 92590
Site 4 of 5 in cluster I

RCRA NonGen / NLR **1024833582**
CAL000373027

Actual:
1003 ft.

RCRA NonGen / NLR:

Focus Map:
5

Date form received by agency: 2012-03-22 00:00:00.0
Facility name: TECHSTAR CAR MASTERS INC
Facility address: 28073 DIAZ RD STE J
TEMECULA, CA 92590-0000
EPA ID: CAL000373027
Contact: PETER GHANDOUR
Contact address: 28073 DIAZ RD STE J
TEMECULA, CA 92590-0000
Contact country: Not reported
Contact telephone: 951-699-1650
Contact email: TECHSTARCARMASTERS@GMAIL.COM
EPA Region: 09
Classification: Non-Generator
Description: Handler: Non-Generators do not presently generate hazardous waste

Owner/Operator Summary:

Owner/operator name: PETER GHANDOUR
Owner/operator address: 28073 DIAZ RD STE J
TEMECULA, CA 92590
Owner/operator country: Not reported
Owner/operator telephone: 951-699-1650
Owner/operator email: Not reported
Owner/operator fax: Not reported
Owner/operator extension: Not reported
Legal status: Other
Owner/Operator Type: Operator
Owner/Op start date: Not reported
Owner/Op end date: Not reported

Map ID
Direction
Distance
Elevation

MAP FINDINGS

Site

Database(s)

EDR ID Number
EPA ID Number

TECHSTAR CAR MASTERS INC (Continued)

1024833582

Owner/operator name: TECHSTAR CARMASTERS INC
Owner/operator address: 42975 CALLE REVA
TEMECULA, CA 92592
Owner/operator country: Not reported
Owner/operator telephone: 916-553-6603
Owner/operator email: Not reported
Owner/operator fax: Not reported
Owner/operator extension: Not reported
Legal status: Other
Owner/Operator Type: Owner
Owner/Op start date: Not reported
Owner/Op end date: Not reported

Handler Activities Summary:

U.S. importer of hazardous waste: No
Mixed waste (haz. and radioactive): No
Recycler of hazardous waste: No
Transporter of hazardous waste: Yes
Treater, storer or disposer of HW: No
Underground injection activity: No
On-site burner exemption: No
Furnace exemption: No
Used oil fuel burner: No
Used oil processor: No
User oil refiner: No
Used oil fuel marketer to burner: No
Used oil Specification marketer: No
Used oil transfer facility: No
Used oil transporter: No

Violation Status: No violations found

I43
WSW
< 1/8
0.012 mi.
61 ft.

SIEMENS WATER TECHNOLOGIES
28071 DIAZ ROAD, SUITE A
TEMECULA, CA 92590
Site 5 of 5 in cluster I

RCRA-LQG **1014386519**
CAC002638996

Actual:
1003 ft.

RCRA-LQG:

Focus Map:
5

Date form received by agency: 2010-06-03 00:00:00.0
Facility name: SIEMENS WATER TECHNOLOGIES
Facility address: 28071 DIAZ ROAD, SUITE A
TEMECULA, CA 92590
EPA ID: CAC002638996
Mailing address: DIAZ ROAD, SUITE A
TEMECULA, CA 92590
Contact: REGINA L ROLLINS
Contact address: DIAZ ROAD, SUITE A
TEMECULA, CA 92590
Contact country: US
Contact telephone: 951-693-4364
Telephone ext.: 16
Contact email: REGINA.ROLLINS@SIEMENS.COM
EPA Region: 09
Classification: Large Quantity Generator
Description: Handler: generates 1,000 kg or more of hazardous waste during any calendar month; or generates more than 1 kg of acutely hazardous waste during any calendar month; or generates more than 100 kg of any

Map ID
Direction
Distance
Elevation

MAP FINDINGS

Site

Database(s)

EDR ID Number
EPA ID Number

SIEMENS WATER TECHNOLOGIES (Continued)

1014386519

residue or contaminated soil, waste or other debris resulting from the cleanup of a spill, into or on any land or water, of acutely hazardous waste during any calendar month; or generates 1 kg or less of acutely hazardous waste during any calendar month, and accumulates more than 1 kg of acutely hazardous waste at any time; or generates 100 kg or less of any residue or contaminated soil, waste or other debris resulting from the cleanup of a spill, into or on any land or water, of acutely hazardous waste during any calendar month, and accumulates more than 100 kg of that material at any time

Owner/Operator Summary:

Owner/operator name: DIAZ INDUSTRIAL PROPERTIES
Owner/operator address: E. OLIVE AVENUE
BURBANK, CA 91502
Owner/operator country: Not reported
Owner/operator telephone: 818-846-2188
Owner/operator email: Not reported
Owner/operator fax: Not reported
Owner/operator extension: Not reported
Legal status: Private
Owner/Operator Type: Owner
Owner/Op start date: 1995-06-01 00:00:00.
Owner/Op end date: Not reported

Owner/operator name: LARRY BARNES - JANAN PROPERTY SERVICES
Owner/operator address: Not reported
Not reported
Owner/operator country: Not reported
Owner/operator telephone: Not reported
Owner/operator email: Not reported
Owner/operator fax: Not reported
Owner/operator extension: Not reported
Legal status: Private
Owner/Operator Type: Operator
Owner/Op start date: 1995-06-01 00:00:00.
Owner/Op end date: Not reported

Handler Activities Summary:

U.S. importer of hazardous waste: No
Mixed waste (haz. and radioactive): No
Recycler of hazardous waste: No
Transporter of hazardous waste: No
Treater, storer or disposer of HW: No
Underground injection activity: No
On-site burner exemption: No
Furnace exemption: No
Used oil fuel burner: No
Used oil processor: No
User oil refiner: No
Used oil fuel marketer to burner: No
Used oil Specification marketer: No
Used oil transfer facility: No
Used oil transporter: No

Hazardous Waste Summary:

Map ID
Direction
Distance
Elevation

MAP FINDINGS

Site

Database(s)

EDR ID Number
EPA ID Number

SIEMENS WATER TECHNOLOGIES (Continued)

1014386519

. Waste code: D002
. Waste name: CORROSIVE WASTE

Violation Status: No violations found

F44
SW
< 1/8
0.015 mi.
77 ft.

AUTOMOTIVE SPECIALTIES
41976 AVENIDA ALVARADO
TEMECULA, CA 92590

RCRA NonGen / NLR

1024858823
CAL000425344

Site 3 of 4 in cluster F

Actual:
1014 ft.

RCRA NonGen / NLR:

Date form received by agency: 2017-03-03 00:00:00.0

Focus Map:
5

Facility name: AUTOMOTIVE SPECIALTIES
Facility address: 41976 AVENIDA ALVARADO

TEMECULA, CA 92590

EPA ID: CAL000425344

Contact: LEE KUWAHARA

Contact address: 41976 AVENIDA ALVARADO
TEMECULA, CA 92590

Contact country: Not reported

Contact telephone: 951-296-5574

Contact email: LEE@AUTOSPECTEM.COM

EPA Region: 09

Classification: Non-Generator

Description: Handler: Non-Generators do not presently generate hazardous waste

Owner/Operator Summary:

Owner/operator name: LEE KUWAHARA
Owner/operator address: 41976 AVENIDA ALVARADO
TEMECULA, CA 92590

Owner/operator country: Not reported

Owner/operator telephone: 951-296-5574

Owner/operator email: Not reported

Owner/operator fax: Not reported

Owner/operator extension: Not reported

Legal status: Other

Owner/Operator Type: Operator

Owner/Op start date: Not reported

Owner/Op end date: Not reported

Owner/operator name: LSTT ENTERPRISES INC

Owner/operator address: 39910 GALICIA CT
MURRIETA, CA 92562

Owner/operator country: Not reported

Owner/operator telephone: 951-201-4716

Owner/operator email: Not reported

Owner/operator fax: Not reported

Owner/operator extension: Not reported

Legal status: Other

Owner/Operator Type: Owner

Owner/Op start date: Not reported

Owner/Op end date: Not reported

Handler Activities Summary:

U.S. importer of hazardous waste: No

Mixed waste (haz. and radioactive): No

Recycler of hazardous waste: No

Map ID
Direction
Distance
Elevation

MAP FINDINGS

Site

Database(s)

EDR ID Number
EPA ID Number

AUTOMOTIVE SPECIALTIES (Continued)

1024858823

Transporter of hazardous waste: Yes
Treater, storer or disposer of HW: No
Underground injection activity: No
On-site burner exemption: No
Furnace exemption: No
Used oil fuel burner: No
Used oil processor: No
User oil refiner: No
Used oil fuel marketer to burner: No
Used oil Specification marketer: No
Used oil transfer facility: No
Used oil transporter: No

Violation Status: No violations found

**F45
SW
< 1/8
0.015 mi.
77 ft.**

**AUTOMOTIVE SPECIALTIES
41976 AVENIDA ALVARADO
TEMECULA, CA 92590**

**CERS HAZ WASTE S118936668
HAZNET N/A
CERS**

Site 4 of 4 in cluster F

**Actual:
1014 ft.**

CERS HAZ WASTE:

**Focus Map:
5**

Name: AUTOMOTIVE SPECIALTIES
Address: 41976 AVENIDA ALVARADO
City,State,Zip: TEMECULA, CA 92590
Site ID: 96284
CERS ID: 10318993
CERS Description: Hazardous Waste Generator

HAZNET:

Name: AUTOMOTIVE SPECIALTIES
Address: 41976 AVENIDA ALVARADO
Address 2: Not reported
City,State,Zip: TEMECULA, CA 925900000
Year: 2015
Gepaid: CAL000062330
Contact: DOUG HASEROT
Telephone: 9512965574
Mailing Name: Not reported
Mailing Address: 41976 AVENIDA ALVARADO
Gen County: 33
Waste Category: Unspecified organic liquid mixture
TSD EPA ID: CAT080013352
TSD County: 19
Disposal Method: Other Recovery Of Reclamation For Reuse Including Acid Regeneration, Organics Recovery Ect
Tons: 0.187

Additional Info:

Year: 2015
Shipment Date: 20150903
Creation Date: 11/6/2015 22:15:31
Receipt Date: 20150914
Manifest ID: 014622403JJK
Gen EPA ID: CAL000062330
Trans EPA ID: CAD028277036
Trans Name: ASBURY ENVIRONMENTAL SERVICES
Trans 2 EPA ID: Not reported
Trans 2 Name: Not reported

Map ID
Direction
Distance
Elevation

MAP FINDINGS

Site

Database(s)

EDR ID Number
EPA ID Number

AUTOMOTIVE SPECIALTIES (Continued)

S118936668

TSDF EPA ID: CAT080013352
Trans Name: DEMENNO / KERDOON
TSDF Alt EPA ID: Not reported
TSDF Alt Name: Not reported
Waste Code: 343
RCRA Code: D018
Meth Code: H039
Quantity Tons: 0.187
Waste Quantity: 55
Quantity Unit: G
Additional Code 1: D001
Additional Code 2: Not reported
Additional Code 3: Not reported
Additional Code 4: Not reported
Additional Code 5: Not reported

CERS:

Name: AUTOMOTIVE SPECIALTIES
Address: 41976 AVENIDA ALVARADO
City,State,Zip: TEMECULA, CA 92590
Site ID: 96284
CERS ID: 10318993
CERS Description: Chemical Storage Facilities

Violations:

Site ID: 96284
Site Name: Automotive Specialties
Violation Date: 10-15-2015
Citation: HSC 6.95 25508(d) - California Health and Safety Code, Chapter 6.95, Section(s) 25508(d)
Violation Description: Failure to complete and/or electronically submit a business plan when storing/handling a hazardous material at or above reportable quantities.
Violation Notes: Returned to compliance on 05/19/2016.
Violation Division: Riverside County Department of Env Health
Violation Program: HMRRP
Violation Source: CERS

Site ID: 96284
Site Name: Automotive Specialties
Violation Date: 05-04-2016
Citation: HSC 6.95 Multiple - California Health and Safety Code, Chapter 6.95, Section(s) Multiple
Violation Description: Business Plan Program - Administration/Documentation - General
Violation Notes: Returned to compliance on 05/19/2016.
Violation Division: Riverside County Department of Env Health
Violation Program: HMRRP
Violation Source: CERS

Site ID: 96284
Site Name: Automotive Specialties
Violation Date: 05-04-2016
Citation: HSC 6.95 25508(a)(1) - California Health and Safety Code, Chapter 6.95, Section(s) 25508(a)(1)
Violation Description: Failure to complete and electronically submit a site map with all required content.

Map ID
Direction
Distance
Elevation

MAP FINDINGS

Site

Database(s)

EDR ID Number
EPA ID Number

AUTOMOTIVE SPECIALTIES (Continued)

S118936668

Violation Notes: Returned to compliance on 05/19/2016.
Violation Division: Riverside County Department of Env Health
Violation Program: HMRRP
Violation Source: CERS

Site ID: 96284
Site Name: Automotive Specialties
Violation Date: 10-15-2015
Citation: 40 CFR 1 265.33 - U.S. Code of Federal Regulations, Title 40, Chapter 1, Section(s) 265.33
Violation Description: Failure of the facility to test and maintain all communications or alarm systems, fire protection equipment, spill control equipment, and decontamination equipment.

Violation Notes: Returned to compliance on 05/04/2016.
Violation Division: Riverside County Department of Env Health
Violation Program: HW
Violation Source: CERS

Site ID: 96284
Site Name: Automotive Specialties
Violation Date: 10-15-2015
Citation: HSC 6.95 Multiple - California Health and Safety Code, Chapter 6.95, Section(s) Multiple
Violation Description: Business Plan Program - Operations/Maintenance - General

Violation Notes: Returned to compliance on 05/04/2016.
Violation Division: Riverside County Department of Env Health
Violation Program: HMRRP
Violation Source: CERS

Site ID: 96284
Site Name: Automotive Specialties
Violation Date: 02-22-2017
Citation: HSC 6.95 25508(a)(1) - California Health and Safety Code, Chapter 6.95, Section(s) 25508(a)(1)
Violation Description: Failure to establish and electronically submit an adequate emergency response plan and procedures for a release or threatened release of a hazardous material.

Violation Notes: Returned to compliance on 07/26/2017.
Violation Division: Riverside County Department of Env Health
Violation Program: HMRRP
Violation Source: CERS

Site ID: 96284
Site Name: Automotive Specialties
Violation Date: 02-22-2017
Citation: 19 CCR 6.95 25508(a)(1) - California Code of Regulations, Title 19, Chapter 6.95, Section(s) 25508(a)(1)
Violation Description: Failure to complete and electronically submit the Business Activities Page and/or Business Owner Operator Identification Page.

Violation Notes: Returned to compliance on 07/26/2017.
Violation Division: Riverside County Department of Env Health
Violation Program: HMRRP
Violation Source: CERS

Site ID: 96284
Site Name: Automotive Specialties
Violation Date: 10-15-2015

Map ID
Direction
Distance
Elevation

MAP FINDINGS

Site

Database(s)

EDR ID Number
EPA ID Number

AUTOMOTIVE SPECIALTIES (Continued)

S118936668

Citation: 22 CCR 12 66262.34(f) - California Code of Regulations, Title 22, Chapter 12, Section(s) 66262.34(f)
Violation Description: Failure to properly label hazardous waste accumulation containers with the following requirements: "Hazardous Waste", name and address of the generator, physical and chemical characteristics of the Hazardous Waste, and starting accumulation date.
Violation Notes: Returned to compliance on 05/04/2016.
Violation Division: Riverside County Department of Env Health
Violation Program: HW
Violation Source: CERS

Site ID: 96284
Site Name: Automotive Specialties
Violation Date: 10-15-2015
Citation: HSC 6.95 25508(a)(1) - California Health and Safety Code, Chapter 6.95, Section(s) 25508(a)(1)
Violation Description: Failure to complete and electronically submit hazardous material inventory information for all reportable hazardous materials on site at or above reportable quantities.
Violation Notes: Returned to compliance on 05/19/2016.
Violation Division: Riverside County Department of Env Health
Violation Program: HMRRP
Violation Source: CERS

Site ID: 96284
Site Name: Automotive Specialties
Violation Date: 10-15-2015
Citation: HSC 6.95 25508(a)(1) - California Health and Safety Code, Chapter 6.95, Section(s) 25508(a)(1)
Violation Description: Failure to complete and electronically submit a site map with all required content.
Violation Notes: Returned to compliance on 05/19/2016.
Violation Division: Riverside County Department of Env Health
Violation Program: HMRRP
Violation Source: CERS

Site ID: 96284
Site Name: Automotive Specialties
Violation Date: 10-15-2015
Citation: HSC 6.95 25508(a)(1) - California Health and Safety Code, Chapter 6.95, Section(s) 25508(a)(1)
Violation Description: Failure to establish and electronically submit an adequate emergency response plan and procedures for a release or threatened release of a hazardous material.
Violation Notes: Returned to compliance on 05/19/2016.
Violation Division: Riverside County Department of Env Health
Violation Program: HMRRP
Violation Source: CERS

Site ID: 96284
Site Name: Automotive Specialties
Violation Date: 02-22-2017
Citation: 22 CCR 12 66262.12 - California Code of Regulations, Title 22, Chapter 12, Section(s) 66262.12
Violation Description: Failure to obtain an Identification Number prior to treating, storing, disposing of, transporting or offering for transportation any hazardous waste.

Map ID
Direction
Distance
Elevation

MAP FINDINGS

Site

Database(s)

EDR ID Number
EPA ID Number

AUTOMOTIVE SPECIALTIES (Continued)

S118936668

Violation Notes: Returned to compliance on 03/22/2017.
Violation Division: Riverside County Department of Env Health
Violation Program: HW
Violation Source: CERS

Site ID: 96284
Site Name: Automotive Specialties
Violation Date: 05-04-2016
Citation: HSC 6.95 25508(a)(1) - California Health and Safety Code, Chapter 6.95, Section(s) 25508(a)(1)
Violation Description: Failure to establish and electronically submit an adequate emergency response plan and procedures for a release or threatened release of a hazardous material.

Violation Notes: Returned to compliance on 05/19/2016.
Violation Division: Riverside County Department of Env Health
Violation Program: HMRRP
Violation Source: CERS

Site ID: 96284
Site Name: Automotive Specialties
Violation Date: 02-22-2017
Citation: HSC 6.95 25505(c) - California Health and Safety Code, Chapter 6.95, Section(s) 25505(c)
Violation Description: Failure to have a business plan readily available to personnel of the business or the unified program facility with responsibilities for emergency response or training.

Violation Notes: Returned to compliance on 07/26/2017.
Violation Division: Riverside County Department of Env Health
Violation Program: HMRRP
Violation Source: CERS

Site ID: 96284
Site Name: Automotive Specialties
Violation Date: 10-15-2015
Citation: HSC 6.95 Multiple - California Health and Safety Code, Chapter 6.95, Section(s) Multiple
Violation Description: Business Plan Program - Administration/Documentation - General

Violation Notes: Returned to compliance on 05/19/2016.
Violation Division: Riverside County Department of Env Health
Violation Program: HMRRP
Violation Source: CERS

Site ID: 96284
Site Name: Automotive Specialties
Violation Date: 02-22-2017
Citation: HSC 6.95 25508(a)(1) - California Health and Safety Code, Chapter 6.95, Section(s) 25508(a)(1)
Violation Description: Failure to complete and electronically submit a business plan when storing/handling a hazardous material at or above reportable quantities.

Violation Notes: Returned to compliance on 07/26/2017.
Violation Division: Riverside County Department of Env Health
Violation Program: HMRRP
Violation Source: CERS

Site ID: 96284
Site Name: Automotive Specialties

Map ID
Direction
Distance
Elevation

MAP FINDINGS

Site

Database(s)

EDR ID Number
EPA ID Number

AUTOMOTIVE SPECIALTIES (Continued)

S118936668

Violation Date: 10-15-2015
Citation: HSC 6.95 25505(a)(4) - California Health and Safety Code, Chapter 6.95, Section(s) 25505(a)(4)
Violation Description: Failure to provide initial and annual training to all employees in safety procedures in the event of a release or threatened release of a hazardous material or failure to document and maintain training records for a minimum of three years.
Violation Notes: Returned to compliance on 05/19/2016.
Violation Division: Riverside County Department of Env Health
Violation Program: HMRRP
Violation Source: CERS

Site ID: 96284
Site Name: Automotive Specialties
Violation Date: 05-04-2016
Citation: HSC 6.95 25508(d) - California Health and Safety Code, Chapter 6.95, Section(s) 25508(d)
Violation Description: Failure to complete and/or electronically submit a business plan when storing/handling a hazardous material at or above reportable quantities.
Violation Notes: Returned to compliance on 05/19/2016.
Violation Division: Riverside County Department of Env Health
Violation Program: HMRRP
Violation Source: CERS

Site ID: 96284
Site Name: Automotive Specialties
Violation Date: 05-04-2016
Citation: HSC 6.95 25508(a)(1) - California Health and Safety Code, Chapter 6.95, Section(s) 25508(a)(1)
Violation Description: Failure to complete and electronically submit hazardous material inventory information for all reportable hazardous materials on site at or above reportable quantities.
Violation Notes: Returned to compliance on 05/19/2016.
Violation Division: Riverside County Department of Env Health
Violation Program: HMRRP
Violation Source: CERS

Site ID: 96284
Site Name: Automotive Specialties
Violation Date: 02-22-2017
Citation: HSC 6.95 25507 - California Health and Safety Code, Chapter 6.95, Section(s) 25507
Violation Description: Failure to adequately establish and implement a business plan when storing/handling a hazardous material at or above reportable quantities.
Violation Notes: Returned to compliance on 07/26/2017.
Violation Division: Riverside County Department of Env Health
Violation Program: HMRRP
Violation Source: CERS

Site ID: 96284
Site Name: Automotive Specialties
Violation Date: 02-22-2017
Citation: HSC 6.95 25508(a)(1) - California Health and Safety Code, Chapter 6.95, Section(s) 25508(a)(1)
Violation Description: Failure to complete and electronically submit hazardous material

Map ID
Direction
Distance
Elevation

MAP FINDINGS

Site

Database(s)

EDR ID Number
EPA ID Number

AUTOMOTIVE SPECIALTIES (Continued)

S118936668

inventory information for all reportable hazardous materials on site at or above reportable quantities.
Returned to compliance on 07/26/2017.
Violation Notes: Riverside County Department of Env Health
Violation Division: HMRRP
Violation Program: CERS
Violation Source:

Site ID: 96284
Site Name: Automotive Specialties
Violation Date: 05-04-2016
Citation: HSC 6.95 25505(a)(4) - California Health and Safety Code, Chapter 6.95, Section(s) 25505(a)(4)
Violation Description: Failure to provide initial and annual training to all employees in safety procedures in the event of a release or threatened release of a hazardous material or failure to document and maintain training records for a minimum of three years.

Violation Notes: Returned to compliance on 05/19/2016.
Violation Division: Riverside County Department of Env Health
Violation Program: HMRRP
Violation Source: CERS

Site ID: 96284
Site Name: Automotive Specialties
Violation Date: 02-22-2017
Citation: HSC 6.95 25508(a)(1) - California Health and Safety Code, Chapter 6.95, Section(s) 25508(a)(1)
Violation Description: Failure to complete and electronically submit a site map with all required content.

Violation Notes: Returned to compliance on 07/26/2017.
Violation Division: Riverside County Department of Env Health
Violation Program: HMRRP
Violation Source: CERS

Evaluation:
Eval General Type: Compliance Evaluation Inspection
Eval Date: 02-22-2017
Violations Found: Yes
Eval Type: Routine done by local agency
Eval Notes: Not reported
Eval Division: Riverside County Department of Env Health
Eval Program: HW
Eval Source: CERS

Eval General Type: Compliance Evaluation Inspection
Eval Date: 02-22-2017
Violations Found: Yes
Eval Type: Routine done by local agency
Eval Notes: Not reported
Eval Division: Riverside County Department of Env Health
Eval Program: HMRRP
Eval Source: CERS

Eval General Type: Compliance Evaluation Inspection
Eval Date: 10-15-2015
Violations Found: Yes
Eval Type: Routine done by local agency
Eval Notes: Not reported

Map ID
Direction
Distance
Elevation

MAP FINDINGS

Site

Database(s)

EDR ID Number
EPA ID Number

AUTOMOTIVE SPECIALTIES (Continued)

S118936668

Eval Division: Riverside County Department of Env Health
Eval Program: HW
Eval Source: CERS

Eval General Type: Other/Unknown
Eval Date: 05-04-2016
Violations Found: Yes
Eval Type: Other, not routine, done by local agency
Eval Notes: Not reported
Eval Division: Riverside County Department of Env Health
Eval Program: HMRRP
Eval Source: CERS

Eval General Type: Other/Unknown
Eval Date: 05-19-2016
Violations Found: No
Eval Type: Other, not routine, done by local agency
Eval Notes: Not reported
Eval Division: Riverside County Department of Env Health
Eval Program: HMRRP
Eval Source: CERS

Eval General Type: Compliance Evaluation Inspection
Eval Date: 10-15-2015
Violations Found: Yes
Eval Type: Routine done by local agency
Eval Notes: Not reported
Eval Division: Riverside County Department of Env Health
Eval Program: HMRRP
Eval Source: CERS

Eval General Type: Other/Unknown
Eval Date: 05-04-2016
Violations Found: No
Eval Type: Other, not routine, done by local agency
Eval Notes: Not reported
Eval Division: Riverside County Department of Env Health
Eval Program: HW
Eval Source: CERS

Eval General Type: Other/Unknown
Eval Date: 05-19-2016
Violations Found: No
Eval Type: Other, not routine, done by local agency
Eval Notes: Not reported
Eval Division: Riverside County Department of Env Health
Eval Program: HW
Eval Source: CERS

Enforcement Action:
Site ID: 96284
Site Name: Automotive Specialties
Site Address: 41976 AVENIDA ALVARADO
Site City: TEMECULA
Site Zip: 92590
Enf Action Date: 10-15-2015
Enf Action Type: Notice of Violation (Unified Program)

Map ID
Direction
Distance
Elevation

MAP FINDINGS

Site

Database(s)

EDR ID Number
EPA ID Number

AUTOMOTIVE SPECIALTIES (Continued)

S118936668

Enf Action Description: Notice of Violation Issued by the Inspector at the Time of Inspection
Enf Action Notes: Not reported
Enf Action Division: Riverside County Department of Env Health
Enf Action Program: HMRRP
Enf Action Source: CERS

Site ID: 96284
Site Name: Automotive Specialties
Site Address: 41976 AVENIDA ALVARADO
Site City: TEMECULA
Site Zip: 92590
Enf Action Date: 10-15-2015
Enf Action Type: Notice of Violation (Unified Program)
Enf Action Description: Notice of Violation Issued by the Inspector at the Time of Inspection
Enf Action Notes: Not reported
Enf Action Division: Riverside County Department of Env Health
Enf Action Program: HW
Enf Action Source: CERS

Coordinates:

Site ID: 96284
Facility Name: Automotive Specialties
Env Int Type Code: HWG
Program ID: 10318993
Coord Name: Not reported
Ref Point Type Desc: Center of a facility or station.
Latitude: 33.513300
Longitude: -117.167240

Affiliation:

Affiliation Type Desc: CUPA District
Entity Name: Riverside Cnty Env Health
Entity Title: Not reported
Affiliation Address: 4065 County Circle Drive, Room 104
Affiliation City: Riverside
Affiliation State: CA
Affiliation Country: Not reported
Affiliation Zip: 92503
Affiliation Phone: (951) 358-5055

Affiliation Type Desc: Operator
Entity Name: Lee Kuwahara
Entity Title: Not reported
Affiliation Address: Not reported
Affiliation City: Not reported
Affiliation State: Not reported
Affiliation Country: Not reported
Affiliation Zip: Not reported
Affiliation Phone: (951) 296-5574

Affiliation Type Desc: Environmental Contact
Entity Name: Lee Kuwahara
Entity Title: Not reported
Affiliation Address: 41976 Avenida Alvarado
Affiliation City: Temecula
Affiliation State: CA

Map ID
Direction
Distance
Elevation

MAP FINDINGS

Site

Database(s)

EDR ID Number
EPA ID Number

AUTOMOTIVE SPECIALTIES (Continued)

S118936668

Affiliation Country:	Not reported
Affiliation Zip:	92590
Affiliation Phone:	Not reported
Affiliation Type Desc:	Facility Mailing Address
Entity Name:	Mailing Address
Entity Title:	Not reported
Affiliation Address:	41976 Avenida Alvarado
Affiliation City:	Temecula
Affiliation State:	CA
Affiliation Country:	Not reported
Affiliation Zip:	92590
Affiliation Phone:	Not reported
Affiliation Type Desc:	Identification Signer
Entity Name:	Lee Kuwahara
Entity Title:	Owner
Affiliation Address:	Not reported
Affiliation City:	Not reported
Affiliation State:	Not reported
Affiliation Country:	Not reported
Affiliation Zip:	Not reported
Affiliation Phone:	Not reported
Affiliation Type Desc:	Parent Corporation
Entity Name:	Automotive Specialties 2
Entity Title:	Not reported
Affiliation Address:	Not reported
Affiliation City:	Not reported
Affiliation State:	Not reported
Affiliation Country:	Not reported
Affiliation Zip:	Not reported
Affiliation Phone:	Not reported
Affiliation Type Desc:	Document Preparer
Entity Name:	lee kuwahara
Entity Title:	Not reported
Affiliation Address:	Not reported
Affiliation City:	Not reported
Affiliation State:	Not reported
Affiliation Country:	Not reported
Affiliation Zip:	Not reported
Affiliation Phone:	Not reported
Affiliation Type Desc:	Legal Owner
Entity Name:	Lee Kuwahara
Entity Title:	Not reported
Affiliation Address:	41976 Avenida Alvarado
Affiliation City:	Temecula
Affiliation State:	CA
Affiliation Country:	United States
Affiliation Zip:	92590
Affiliation Phone:	(951) 296-5574

MAP FINDINGS

Map ID
Direction
Distance
Elevation

Site

Database(s)

EDR ID Number
EPA ID Number

46
SW
< 1/8
0.020 mi.
106 ft.

DOWNS OIL CO INC
43040 RANCHO WAY STE 200
TEMECULA, CA 92590

EDR Hist Auto **1020446926**
N/A

Actual: EDR Hist Auto
1009 ft.

Focus Map:
5

Year:	Name:	Type:
2003	DOWNS OIL CO INC	Gasoline Service Stations
2004	DOWNS OIL CO INC	Gasoline Service Stations
2005	DOWNS OIL CO INC	Gasoline Service Stations
2006	DOWNS OIL CO INC	Gasoline Service Stations
2007	DOWNS OIL CO INC	Gasoline Service Stations
2008	DOWNS OIL CO INC	Gasoline Service Stations
2009	DOWNS OIL COINC	Gasoline Service Stations
2010	DOWNS OIL COINC	Gasoline Service Stations

47
SW
< 1/8
0.021 mi.
110 ft.

NASH DENTAL LAB INC
28481 RANCHO CALIFORNIA RD STE 108
TEMECULA, CA 92590

RCRA NonGen / NLR **1024819042**
CAL000327958

Actual: RCRA NonGen / NLR:
1012 ft.

Focus Map:
7

Date form received by agency: 2007-12-14 00:00:00.0
 Facility name: NASH DENTAL LAB INC
 Facility address: 28481 RANCHO CALIFORNIA RD STE 108
 TEMECULA, CA 92590-3667
 EPA ID: CAL000327958
 Mailing address: 27232 VIA INDUSTRIA
 TEMECULA, CA 92590-0000
 Contact: GREG NASH
 Contact address: 27232 VIA INDUSTRIA
 TEMECULA, CA 92590
 Contact country: Not reported
 Contact telephone: 951-699-0435
 Contact email: NASHDENTALLAB@VERIZON.NET
 EPA Region: 09
 Classification: Non-Generator
 Description: Handler: Non-Generators do not presently generate hazardous waste

Owner/Operator Summary:

Owner/operator name: GREG NASH
 Owner/operator address: 27232 VIA INDUSTRIA
 TEMECULA, CA 92590
 Owner/operator country: Not reported
 Owner/operator telephone: 951-699-0435
 Owner/operator email: Not reported
 Owner/operator fax: Not reported
 Owner/operator extension: Not reported
 Legal status: Other
 Owner/Operator Type: Owner
 Owner/Op start date: Not reported
 Owner/Op end date: Not reported

Owner/operator name: GREG NASH
 Owner/operator address: 27232 VIA INDUSTRIA
 TEMECULA, CA 92590

Map ID
Direction
Distance
Elevation

MAP FINDINGS

Site

Database(s)

EDR ID Number
EPA ID Number

NASH DENTAL LAB INC (Continued)

1024819042

Owner/operator country: Not reported
Owner/operator telephone: 951-699-0435
Owner/operator email: Not reported
Owner/operator fax: Not reported
Owner/operator extension: Not reported
Legal status: Other
Owner/Operator Type: Operator
Owner/Op start date: Not reported
Owner/Op end date: Not reported

Handler Activities Summary:

U.S. importer of hazardous waste: No
Mixed waste (haz. and radioactive): No
Recycler of hazardous waste: No
Transporter of hazardous waste: Yes
Treater, storer or disposer of HW: No
Underground injection activity: No
On-site burner exemption: No
Furnace exemption: No
Used oil fuel burner: No
Used oil processor: No
User oil refiner: No
Used oil fuel marketer to burner: No
Used oil Specification marketer: No
Used oil transfer facility: No
Used oil transporter: No

Violation Status: No violations found

M48
SW
< 1/8
0.024 mi.
127 ft.

FLYERS ENERGY #4417
41981 AVENIDA ALVARADO
TEMECULA, CA 92590

RCRA NonGen / NLR **1024852926**
CAL000412276

Site 1 of 5 in cluster M

Actual:
1015 ft.

RCRA NonGen / NLR:

Focus Map:
5

Date form received by agency: 2015-11-12 00:00:00
Facility name: FLYERS ENERGY #4417
Facility address: 41981 AVENIDA ALVARADO
TEMECULA, CA 92590
EPA ID: CAL000412276
Mailing address: 2360 LINDBERGH ST
AUBURN, CA 95602-0000
Contact: AMANDA APPELT
Contact address: 2360 LINDBERGH STREET
AUBURN, CA 95602
Contact country: Not reported
Contact telephone: 530-885-0401
Contact email: ENVIRONMENTAL@4FLYERS.COM
EPA Region: 09
Classification: Non-Generator
Description: Handler: Non-Generators do not presently generate hazardous waste

Owner/Operator Summary:

Owner/operator name: TOM W. DWELLE
Owner/operator address: 2360 LINDBERGH ST
AUBURN, CA 95602
Owner/operator country: Not reported

Map ID
Direction
Distance
Elevation

MAP FINDINGS

Site

Database(s)

EDR ID Number
EPA ID Number

FLYERS ENERGY #4417 (Continued)

1024852926

Owner/operator telephone: 530-885-0401
Owner/operator email: Not reported
Owner/operator fax: Not reported
Owner/operator extension: Not reported
Legal status: Other
Owner/Operator Type: Owner
Owner/Op start date: Not reported
Owner/Op end date: Not reported

Owner/operator name: AMANDA APPELT
Owner/operator address: 2360 LINDBERGH STREET
AUBURN, CA 95602

Owner/operator country: Not reported
Owner/operator telephone: 530-885-0401
Owner/operator email: Not reported
Owner/operator fax: Not reported
Owner/operator extension: Not reported
Legal status: Other
Owner/Operator Type: Operator
Owner/Op start date: Not reported
Owner/Op end date: Not reported

Handler Activities Summary:

U.S. importer of hazardous waste: No
Mixed waste (haz. and radioactive): No
Recycler of hazardous waste: No
Transporter of hazardous waste: Yes
Treater, storer or disposer of HW: No
Underground injection activity: No
On-site burner exemption: No
Furnace exemption: No
Used oil fuel burner: No
Used oil processor: No
User oil refiner: No
Used oil fuel marketer to burner: No
Used oil Specification marketer: No
Used oil transfer facility: No
Used oil transporter: No

Violation Status: No violations found

M49
SW
< 1/8
0.024 mi.
127 ft.

FLYERS #4417
41981 AVENIDA ALVARADO
TEMECULA, CA 92590

Site 2 of 5 in cluster M

CERS HAZ WASTE S123533827
CERS TANKS N/A
CERS

Actual:
1015 ft.

CERS HAZ WASTE:

Focus Map:
5

Name: FLYERS #4417
Address: 41981 AVENIDA ALVARADO
City,State,Zip: TEMECULA, CA 92590
Site ID: 68271
CERS ID: 10317547
CERS Description: Hazardous Waste Generator

CERS TANKS:

Name: FLYERS #4417
Address: 41981 AVENIDA ALVARADO

Map ID
Direction
Distance
Elevation

MAP FINDINGS

Site

Database(s)

EDR ID Number
EPA ID Number

FLYERS #4417 (Continued)

S123533827

City,State,Zip: TEMECULA, CA 92590
Site ID: 68271
CERS ID: 10317547
CERS Description: Underground Storage Tank

CERS:
Name: FLYERS #4417
Address: 41981 AVENIDA ALVARADO
City,State,Zip: TEMECULA, CA 92590
Site ID: 68271
CERS ID: 10317547
CERS Description: Chemical Storage Facilities

Violations:
Site ID: 68271
Site Name: Flyers #4417
Violation Date: 06-04-2015
Citation: HSC 6.11 25404.1 - California Health and Safety Code, Chapter 6.11, Section(s) 25404.1
Violation Description: Failure to maintain a valid permit.
Violation Notes: Not reported
Violation Division: Riverside County Department of Env Health
Violation Program: APSA
Violation Source: CERS

Site ID: 68271
Site Name: Flyers #4417
Violation Date: 06-04-2015
Citation: HSC 6.75 25299.30-25299.34 - California Health and Safety Code, Chapter 6.75, Section(s) 25299.30-25299.34
Violation Description: Failure to submit and maintain complete and current Certification of Financial Responsibility or other mechanism of financial assurance.
Violation Notes: Returned to compliance on 07/02/2015.
Violation Division: Riverside County Department of Env Health
Violation Program: UST
Violation Source: CERS

Site ID: 68271
Site Name: Flyers #4417
Violation Date: 06-11-2019
Citation: 23 CCR 16 2716(a) through (e) - California Code of Regulations, Title 23, Chapter 16, Section(s) 2716(a) through (e)
Violation Description: For designated operator (DO) monthly inspections conducted before October 1, 2018, failure to comply with one or more of the following requirements: Be performed by an ICC certified DO. Inspect monthly alarm history report, check that alarms are documented and responded to appropriately, and attach a copy. Inspect for the presence of liquid/debris in spill containers. Inspect for the presence of liquid/debris in under dispenser containment (UDC) and ensure that the monitoring equipment is positioned correctly. Inspect for liquid or debris in containment sumps where an alarm occurred with no service visit. Check that all testing and maintenance has been completed and documented. Verify that all facility employees have been trained in accordance with 23 CCR 2715(c). For designated operator (DO) 30 day inspections conducted on and after October 1, 2018, failure to conduct the designated UST operator visual inspection at least once every 30 days.

Map ID
Direction
Distance
Elevation

MAP FINDINGS

Site

Database(s)

EDR ID Number
EPA ID Number

FLYERS #4417 (Continued)

S123533827

Violation Notes: OBSERVATION: Observed that Designated Operator inspections are being improperly performed. Specifically, DO inspections are not being signed by Owner/Operator. Section VI. Owner/Operator acknowledgment of compliance issues was blank for all months between 10/2018-5/2019 except for April inspection. CORRECTIVE ACTION: Owner/operator shall ensure that the Designated Operator is properly conducting inspections, noting observations, reviewing paperwork and alarm history reports, attaching required documentation and any other DO required functions.

Violation Division: Riverside County Department of Env Health
Violation Program: UST
Violation Source: CERS

Site ID: 68271
Site Name: Flyers #4417
Violation Date: 06-04-2015
Citation: 23 CCR 16 2665 - California Code of Regulations, Title 23, Chapter 16, Section(s) 2665

Violation Description: Failure to comply with one or more of the following: failure to install a spill bucket, have a functional drain valve or other method for the removal of liquid from the spill bucket/spill container, and/or be resistant to galvanic corrosion.

Violation Notes: Returned to compliance on 06/04/2015.
Violation Division: Riverside County Department of Env Health
Violation Program: UST
Violation Source: CERS

Site ID: 68271
Site Name: Flyers #4417
Violation Date: 06-04-2015
Citation: 23 CCR 16 2715(a) - California Code of Regulations, Title 23, Chapter 16, Section(s) 2715(a)

Violation Description: Failure to submit statement of UST compliance and/or Designated Operator certification.

Violation Notes: Returned to compliance on 07/02/2015.
Violation Division: Riverside County Department of Env Health
Violation Program: UST
Violation Source: CERS

Site ID: 68271
Site Name: Flyers #4417
Violation Date: 06-11-2019
Citation: 23 CCR 16 2636(f)(1) - California Code of Regulations, Title 23, Chapter 16, Section(s) 2636(f)(1)

Violation Description: Failure of the double-walled pressurized piping to be continuously monitored with a system that activates an audible and visual alarm or stops flow at the dispenser when a leak is detected.

Violation Notes: Returned to compliance on 06/11/2019. OBSERVATION: Observed liquid 208 sensor in the 87 Fill sump fail to activate an audible and visual alarm when tested. CORRECTIVE ACTION: Owner/operator shall ensure sensors are functional and activate an audible and visual alarm when tested. Technician onsite stated he had no sensors on him at time of inspection but that sensor would be replaced and retested and pass sent to J. Zelon at jzelon@rivco.org.

Violation Division: Riverside County Department of Env Health
Violation Program: UST
Violation Source: CERS

Map ID
Direction
Distance
Elevation

MAP FINDINGS

Site

Database(s)

EDR ID Number
EPA ID Number

FLYERS #4417 (Continued)

S123533827

Site ID: 68271
Site Name: Flyers #4417
Violation Date: 06-04-2015
Citation: 23 CCR 16 2712(i) - California Code of Regulations, Title 23, Chapter 16, Section(s) 2712(i)
Violation Description: Failure to submit, obtain approval, or maintain a complete/accurate response plan.
Violation Notes: Returned to compliance on 07/02/2015.
Violation Division: Riverside County Department of Env Health
Violation Program: UST
Violation Source: CERS

Site ID: 68271
Site Name: Flyers #4417
Violation Date: 06-04-2015
Citation: 23 CCR 16 2712(i) - California Code of Regulations, Title 23, Chapter 16, Section(s) 2712(i)
Violation Description: Failure to maintain on site an approved monitoring plan.
Violation Notes: Returned to compliance on 07/02/2015.
Violation Division: Riverside County Department of Env Health
Violation Program: UST
Violation Source: CERS

Site ID: 68271
Site Name: Flyers #4417
Violation Date: 06-02-2016
Citation: HSC 6.67 25270.4.5(a) - California Health and Safety Code, Chapter 6.67, Section(s) 25270.4.5(a)
Violation Description: Failure to provide the following training to all oil-handling personnel: 1. Operation and maintenance of equipment to prevent discharges. 2. Discharge procedure protocols. 3. Applicable pollution control laws, rules, and regulations. 4. General facility operations. 5. Contents of the SPCC Plan.
Violation Notes: Returned to compliance on 06/15/2016.
Violation Division: Riverside County Department of Env Health
Violation Program: APSA
Violation Source: CERS

Site ID: 68271
Site Name: Flyers #4417
Violation Date: 06-06-2018
Citation: 23 CCR 16 2712(b) - California Code of Regulations, Title 23, Chapter 16, Section(s) 2712(b)
Violation Description: Failure to maintain monitoring and maintenance records and/or maintain records of appropriate follow-up actions.
Violation Notes: Returned to compliance on 06/20/2018.
Violation Division: Riverside County Department of Env Health
Violation Program: UST
Violation Source: CERS

Site ID: 68271
Site Name: Flyers #4417
Violation Date: 07-02-2015
Citation: HSC 6.67 25270.6(b) - California Health and Safety Code, Chapter 6.67, Section(s) 25270.6(b)
Violation Description: Failure to pay the APSA Program fee.
Violation Notes: Not reported

Map ID
Direction
Distance
Elevation

MAP FINDINGS

Site

Database(s)

EDR ID Number
EPA ID Number

FLYERS #4417 (Continued)

S123533827

Violation Division: Riverside County Department of Env Health
Violation Program: APSA
Violation Source: CERS

Site ID: 68271
Site Name: Flyers #4417
Violation Date: 07-02-2015
Citation: HSC 6.11 25404.1 - California Health and Safety Code, Chapter 6.11, Section(s) 25404.1
Violation Description: Failure to maintain a valid permit.
Violation Notes: Not reported
Violation Division: Riverside County Department of Env Health
Violation Program: APSA
Violation Source: CERS

Site ID: 68271
Site Name: Flyers #4417
Violation Date: 06-06-2017
Citation: HSC 6.67 25270.4.5(a) - California Health and Safety Code, Chapter 6.67, Section(s) 25270.4.5(a)
Violation Description: Failure to comply with one or more of the following requirements: 1. Have record of inspections and integrity tests signed by the appropriate supervisor or inspector. 2. Keep written procedures and records of inspections and integrity tests for at least three years. 3. Keep comparison records.
Violation Notes: Returned to compliance on 06/06/2017.
Violation Division: Riverside County Department of Env Health
Violation Program: APSA
Violation Source: CERS

Site ID: 68271
Site Name: Flyers #4417
Violation Date: 06-06-2018
Citation: HSC 6.7 25293 - California Health and Safety Code, Chapter 6.7, Section(s) 25293
Violation Description: Failure to maintain UST records of monitoring, testing, repairing, and closure in sufficient detail to enable the UPA to determine whether the UST systems are in compliance.
Violation Notes: Returned to compliance on 06/20/2018.
Violation Division: Riverside County Department of Env Health
Violation Program: UST
Violation Source: CERS

Site ID: 68271
Site Name: Flyers #4417
Violation Date: 06-04-2015
Citation: HSC 6.95 25508.2 - California Health and Safety Code, Chapter 6.95, Section(s) 25508.2
Violation Description: Failure to annually review and electronically certify that the business plan is complete, accurate, and up-to-date.
Violation Notes: Returned to compliance on 07/02/2015.
Violation Division: Riverside County Department of Env Health
Violation Program: HMRRP
Violation Source: CERS

Site ID: 68271
Site Name: Flyers #4417

Map ID
Direction
Distance
Elevation

MAP FINDINGS

Site

Database(s)

EDR ID Number
EPA ID Number

FLYERS #4417 (Continued)

S123533827

Violation Date: 06-11-2019
Citation: 23 CCR 16 2712 - California Code of Regulations, Title 23, Chapter 16, Section(s) 2712
Violation Description: Failure to comply with any of the applicable requirements of the permit issued for the operation of the UST system.
Violation Notes: Returned to compliance on 06/11/2019. OBSERVATION: Owner/operator failed to comply with all the required operating permit conditions. Observed T4: 91 Tank X'd out at Veeder-Root panel and not present on Printed Tank Set Up tape. Observed the three Liquid Sensors for 91 present on Tank Set Up. CORRECTIVE ACTION: Owner/operator shall maintain onsite all monitoring as required as part of the the operating permit condition. Technician provided T4:91 Tank placed back into set up/no longer X'd out during monitoring certification and system did not go into alarm.
Violation Division: Riverside County Department of Env Health
Violation Program: UST
Violation Source: CERS

Site ID: 68271
Site Name: Flyers #4417
Violation Date: 06-02-2016
Citation: 23 CCR 16 2636(f)(2) - California Code of Regulations, Title 23, Chapter 16, Section(s) 2636(f)(2)
Violation Description: Failure of the line leak detector (LLD) monitoring pressurized piping to meet one or more of the following requirements: Monitor at least hourly. Be capable of detecting a release of 3.0 gallons per hour at 10 p.s.i.g. Restrict or shut off the flow of product through the piping when a leak is detected.
Violation Notes: Returned to compliance on 06/02/2016.
Violation Division: Riverside County Department of Env Health
Violation Program: UST
Violation Source: CERS

Site ID: 68271
Site Name: Flyers #4417
Violation Date: 06-04-2015
Citation: HSC 6.67 25270.6(b) - California Health and Safety Code, Chapter 6.67, Section(s) 25270.6(b)
Violation Description: Failure to pay the APSA Program fee.
Violation Notes: Not reported
Violation Division: Riverside County Department of Env Health
Violation Program: APSA
Violation Source: CERS

Site ID: 68271
Site Name: Flyers #4417
Violation Date: 06-04-2015
Citation: 23 CCR 16 2711(a)(8) - California Code of Regulations, Title 23, Chapter 16, Section(s) 2711(a)(8)
Violation Description: Failure to submit, obtain approval, or maintain a complete/accurate plot plan.
Violation Notes: Returned to compliance on 07/02/2015.
Violation Division: Riverside County Department of Env Health
Violation Program: UST
Violation Source: CERS

Site ID: 68271

Map ID
Direction
Distance
Elevation

MAP FINDINGS

Site

Database(s)

EDR ID Number
EPA ID Number

FLYERS #4417 (Continued)

S123533827

Site Name: Flyers #4417
Violation Date: 06-06-2018
Citation: 23 CCR 16 2712(b) - California Code of Regulations, Title 23, Chapter 16, Section(s) 2712(b)
Violation Description: Failure to maintain records of repairs, lining, and upgrades on site, or off site if approved by the UPA, for the life of the UST.
Violation Notes: Returned to compliance on 06/20/2018.
Violation Division: Riverside County Department of Env Health
Violation Program: UST
Violation Source: CERS

Site ID: 68271
Site Name: Flyers #4417
Violation Date: 06-04-2015
Citation: HSC 6.7 25286(a) - California Health and Safety Code, Chapter 6.7, Section(s) 25286(a)
Violation Description: Failure to submit an complete and accurate application for a permit to operate an underground storage tank, or for renewal of the permit.
Violation Notes: Returned to compliance on 07/02/2015.
Violation Division: Riverside County Department of Env Health
Violation Program: UST
Violation Source: CERS

Site ID: 68271
Site Name: Flyers #4417
Violation Date: 06-04-2015
Citation: HSC 6.67 25270.4.5(a) - California Health and Safety Code, Chapter 6.67, Section(s) 25270.4.5(a)
Violation Description: Failure to maintain SPCC plan onsite (applies if facility is manned at least four (4) hours per day).
Violation Notes: Returned to compliance on 07/02/2015.
Violation Division: Riverside County Department of Env Health
Violation Program: APSA
Violation Source: CERS

Site ID: 68271
Site Name: Flyers #4417
Violation Date: 06-04-2015
Citation: 22 CCR 12 66262.34(f) - California Code of Regulations, Title 22, Chapter 12, Section(s) 66262.34(f)
Violation Description: Failure to properly label hazardous waste accumulation containers with the following requirements: "Hazardous Waste", name and address of the generator, physical and chemical characteristics of the Hazardous Waste, and starting accumulation date.
Violation Notes: Returned to compliance on 06/04/2015.
Violation Division: Riverside County Department of Env Health
Violation Program: HW
Violation Source: CERS

Site ID: 68271
Site Name: Flyers #4417
Violation Date: 06-06-2017
Citation: 23 CCR 16 2641(h) - California Code of Regulations, Title 23, Chapter 16, Section(s) 2641(h)
Violation Description: Failure to have an approved UST Monitoring Plan.
Violation Notes: Returned to compliance on 09/28/2017.
Violation Division: Riverside County Department of Env Health

Map ID
Direction
Distance
Elevation

MAP FINDINGS

Site

Database(s)

EDR ID Number
EPA ID Number

FLYERS #4417 (Continued)

S123533827

Violation Program: UST
Violation Source: CERS

Site ID: 68271
Site Name: Flyers #4417
Violation Date: 06-06-2017
Citation: 23 CCR 6.7 25284, 25286 - California Code of Regulations, Title 23, Chapter 6.7, Section(s) 25284, 25286
Violation Description: Failure to submit a complete and accurate application for a permit to operate a UST, or for renewal of the permit.
Violation Notes: Returned to compliance on 09/28/2017.
Violation Division: Riverside County Department of Env Health
Violation Program: UST
Violation Source: CERS

Site ID: 68271
Site Name: Flyers #4417
Violation Date: 06-04-2015
Citation: HSC 6.95 Multiple - California Health and Safety Code, Chapter 6.95, Section(s) Multiple
Violation Description: Business Plan Program - Administration/Documentation - General
Violation Notes: Returned to compliance on 07/02/2015.
Violation Division: Riverside County Department of Env Health
Violation Program: HMRRP
Violation Source: CERS

Evaluation:
Eval General Type: Compliance Evaluation Inspection
Eval Date: 06-02-2016
Violations Found: Yes
Eval Type: Routine done by local agency
Eval Notes: Not reported
Eval Division: Riverside County Department of Env Health
Eval Program: UST
Eval Source: CERS

Eval General Type: Compliance Evaluation Inspection
Eval Date: 06-04-2015
Violations Found: Yes
Eval Type: Routine done by local agency
Eval Notes: Not reported
Eval Division: Riverside County Department of Env Health
Eval Program: HMRRP
Eval Source: CERS

Eval General Type: Compliance Evaluation Inspection
Eval Date: 06-06-2017
Violations Found: No
Eval Type: Routine done by local agency
Eval Notes: Not reported
Eval Division: Riverside County Department of Env Health
Eval Program: HW
Eval Source: CERS

Eval General Type: Compliance Evaluation Inspection
Eval Date: 06-06-2017
Violations Found: Yes

Map ID
Direction
Distance
Elevation

MAP FINDINGS

Site

Database(s)

EDR ID Number
EPA ID Number

FLYERS #4417 (Continued)

S123533827

Eval Type:	Routine done by local agency
Eval Notes:	Not reported
Eval Division:	Riverside County Department of Env Health
Eval Program:	APSA
Eval Source:	CERS
Eval General Type:	Other/Unknown
Eval Date:	07-02-2015
Violations Found:	Yes
Eval Type:	Other, not routine, done by local agency
Eval Notes:	Not reported
Eval Division:	Riverside County Department of Env Health
Eval Program:	APSA
Eval Source:	CERS
Eval General Type:	Compliance Evaluation Inspection
Eval Date:	06-02-2016
Violations Found:	No
Eval Type:	Routine done by local agency
Eval Notes:	Not reported
Eval Division:	Riverside County Department of Env Health
Eval Program:	HMRRP
Eval Source:	CERS
Eval General Type:	Compliance Evaluation Inspection
Eval Date:	06-04-2015
Violations Found:	Yes
Eval Type:	Routine done by local agency
Eval Notes:	Not reported
Eval Division:	Riverside County Department of Env Health
Eval Program:	UST
Eval Source:	CERS
Eval General Type:	Compliance Evaluation Inspection
Eval Date:	06-06-2017
Violations Found:	Yes
Eval Type:	Routine done by local agency
Eval Notes:	Not reported
Eval Division:	Riverside County Department of Env Health
Eval Program:	UST
Eval Source:	CERS
Eval General Type:	Compliance Evaluation Inspection
Eval Date:	06-06-2017
Violations Found:	No
Eval Type:	Routine done by local agency
Eval Notes:	Not reported
Eval Division:	Riverside County Department of Env Health
Eval Program:	HMRRP
Eval Source:	CERS
Eval General Type:	Compliance Evaluation Inspection
Eval Date:	06-11-2019
Violations Found:	Yes
Eval Type:	Routine done by local agency
Eval Notes:	Routine inspection conducted in conjunction with annual monitoring certification for an unmanned facility with four USTs and 1 AST.

Map ID
Direction
Distance
Elevation

MAP FINDINGS

Site

Database(s)

EDR ID Number
EPA ID Number

FLYERS #4417 (Continued)

S123533827

Eval Division: Riverside County Department of Env Health
Eval Program: UST
Eval Source: CERS

Eval General Type: Other/Unknown
Eval Date: 07-02-2015
Violations Found: No
Eval Type: Other, not routine, done by local agency
Eval Notes: Not reported
Eval Division: Riverside County Department of Env Health
Eval Program: UST
Eval Source: CERS

Eval General Type: Compliance Evaluation Inspection
Eval Date: 06-02-2016
Violations Found: No
Eval Type: Routine done by local agency
Eval Notes: Not reported
Eval Division: Riverside County Department of Env Health
Eval Program: HW
Eval Source: CERS

Eval General Type: Compliance Evaluation Inspection
Eval Date: 06-02-2016
Violations Found: Yes
Eval Type: Routine done by local agency
Eval Notes: Not reported
Eval Division: Riverside County Department of Env Health
Eval Program: APSA
Eval Source: CERS

Eval General Type: Compliance Evaluation Inspection
Eval Date: 06-04-2015
Violations Found: Yes
Eval Type: Routine done by local agency
Eval Notes: Not reported
Eval Division: Riverside County Department of Env Health
Eval Program: APSA
Eval Source: CERS

Eval General Type: Compliance Evaluation Inspection
Eval Date: 06-04-2015
Violations Found: Yes
Eval Type: Routine done by local agency
Eval Notes: Not reported
Eval Division: Riverside County Department of Env Health
Eval Program: HW
Eval Source: CERS

Eval General Type: Compliance Evaluation Inspection
Eval Date: 06-06-2018
Violations Found: Yes
Eval Type: Routine done by local agency
Eval Notes: Not reported
Eval Division: Riverside County Department of Env Health
Eval Program: UST
Eval Source: CERS

Map ID
Direction
Distance
Elevation

MAP FINDINGS

Site

Database(s)

EDR ID Number
EPA ID Number

FLYERS #4417 (Continued)

S123533827

Eval General Type: Compliance Evaluation Inspection
Eval Date: 06-19-2014
Violations Found: No
Eval Type: Routine done by local agency
Eval Notes: Not reported
Eval Division: Riverside County Department of Env Health
Eval Program: UST
Eval Source: CERS

Eval General Type: Other/Unknown
Eval Date: 07-02-2015
Violations Found: No
Eval Type: Other, not routine, done by local agency
Eval Notes: Not reported
Eval Division: Riverside County Department of Env Health
Eval Program: HMRRP
Eval Source: CERS

Enforcement Action:

Site ID: 68271
Site Name: Flyers #4417
Site Address: 41981 AVENIDA ALVARADO
Site City: TEMECULA
Site Zip: 92590
Enf Action Date: 06-04-2015
Enf Action Type: Notice of Violation (Unified Program)
Enf Action Description: Notice of Violation Issued by the Inspector at the Time of Inspection
Enf Action Notes: Not reported
Enf Action Division: Riverside County Department of Env Health
Enf Action Program: APSA
Enf Action Source: CERS

Site ID: 68271
Site Name: Flyers #4417
Site Address: 41981 AVENIDA ALVARADO
Site City: TEMECULA
Site Zip: 92590
Enf Action Date: 06-04-2015
Enf Action Type: Notice of Violation (Unified Program)
Enf Action Description: Notice of Violation Issued by the Inspector at the Time of Inspection
Enf Action Notes: Not reported
Enf Action Division: Riverside County Department of Env Health
Enf Action Program: HMRRP
Enf Action Source: CERS

Site ID: 68271
Site Name: Flyers #4417
Site Address: 41981 AVENIDA ALVARADO
Site City: TEMECULA
Site Zip: 92590
Enf Action Date: 06-04-2015
Enf Action Type: Notice of Violation (Unified Program)
Enf Action Description: Notice of Violation Issued by the Inspector at the Time of Inspection
Enf Action Notes: Not reported
Enf Action Division: Riverside County Department of Env Health
Enf Action Program: HW
Enf Action Source: CERS

Map ID
Direction
Distance
Elevation

MAP FINDINGS

Site

Database(s)

EDR ID Number
EPA ID Number

FLYERS #4417 (Continued)

S123533827

Site ID: 68271
Site Name: Flyers #4417
Site Address: 41981 AVENIDA ALVARADO
Site City: TEMECULA
Site Zip: 92590
Enf Action Date: 06-04-2015
Enf Action Type: Notice of Violation (Unified Program)
Enf Action Description: Notice of Violation Issued by the Inspector at the Time of Inspection
Enf Action Notes: Not reported
Enf Action Division: Riverside County Department of Env Health
Enf Action Program: UST
Enf Action Source: CERS

Site ID: 68271
Site Name: Flyers #4417
Site Address: 41981 AVENIDA ALVARADO
Site City: TEMECULA
Site Zip: 92590
Enf Action Date: 07-02-2015
Enf Action Type: Notice of Violation (Unified Program)
Enf Action Description: Notice of Violation Issued by the Inspector at the Time of Inspection
Enf Action Notes: Not reported
Enf Action Division: Riverside County Department of Env Health
Enf Action Program: APSA
Enf Action Source: CERS

Coordinates:

Site ID: 68271
Facility Name: Flyers #4417
Env Int Type Code: HWG
Program ID: 10317547
Coord Name: Not reported
Ref Point Type Desc: Center of a facility or station.
Latitude: 33.512650
Longitude: -117.166640

Affiliation:

Affiliation Type Desc: Facility Mailing Address
Entity Name: Mailing Address
Entity Title: Not reported
Affiliation Address: 2360 Lindbergh Street
Affiliation City: Auburn
Affiliation State: CA
Affiliation Country: Not reported
Affiliation Zip: 95602
Affiliation Phone: Not reported

Affiliation Type Desc: UST Tank Operator
Entity Name: Flyers Energy LLC
Entity Title: Not reported
Affiliation Address: 2360 Lindbergh Street
Affiliation City: Auburn
Affiliation State: Ca
Affiliation Country: United States
Affiliation Zip: 95602
Affiliation Phone: (530) 885-0401

Map ID
Direction
Distance
Elevation

MAP FINDINGS

Site

Database(s)

EDR ID Number
EPA ID Number

FLYERS #4417 (Continued)

S123533827

Affiliation Type Desc: CUPA District
Entity Name: Riverside Cnty Env Health
Entity Title: Not reported
Affiliation Address: 4065 County Circle Drive, Room 104
Affiliation City: Riverside
Affiliation State: CA
Affiliation Country: Not reported
Affiliation Zip: 92503
Affiliation Phone: (951) 358-5055

Affiliation Type Desc: Environmental Contact
Entity Name: Anais Maurel
Entity Title: Not reported
Affiliation Address: 2360 Lindbergh Street
Affiliation City: Auburn
Affiliation State: CA
Affiliation Country: Not reported
Affiliation Zip: 95602
Affiliation Phone: Not reported

Affiliation Type Desc: Identification Signer
Entity Name: Anais Maurel
Entity Title: Compliance Administrator
Affiliation Address: Not reported
Affiliation City: Not reported
Affiliation State: Not reported
Affiliation Country: Not reported
Affiliation Zip: Not reported
Affiliation Phone: Not reported

Affiliation Type Desc: UST Property Owner Name
Entity Name: Flyers Energy LLC
Entity Title: Not reported
Affiliation Address: 2360 Lindbergh Street
Affiliation City: Auburn
Affiliation State: CA
Affiliation Country: United States
Affiliation Zip: 95602
Affiliation Phone: (530) 885-0401

Affiliation Type Desc: Document Preparer
Entity Name: Anais Maurel
Entity Title: Not reported
Affiliation Address: Not reported
Affiliation City: Not reported
Affiliation State: Not reported
Affiliation Country: Not reported
Affiliation Zip: Not reported
Affiliation Phone: Not reported

Affiliation Type Desc: Parent Corporation
Entity Name: Flyers Energy LLC
Entity Title: Not reported
Affiliation Address: Not reported
Affiliation City: Not reported
Affiliation State: Not reported
Affiliation Country: Not reported

Map ID
Direction
Distance
Elevation

MAP FINDINGS

Site

Database(s)

EDR ID Number
EPA ID Number

FLYERS #4417 (Continued)

S123533827

Affiliation Zip: Not reported
Affiliation Phone: Not reported

Affiliation Type Desc: UST Permit Applicant
Entity Name: Elizabeth Orizaga
Entity Title: Compliance Coordinator
Affiliation Address: Not reported
Affiliation City: Not reported
Affiliation State: Not reported
Affiliation Country: Not reported
Affiliation Zip: Not reported
Affiliation Phone: (530) 885-0401

Affiliation Type Desc: UST Tank Owner
Entity Name: Flyers Energy LLC
Entity Title: Not reported
Affiliation Address: 2360 Lindbergh Street
Affiliation City: Auburn
Affiliation State: CA
Affiliation Country: United States
Affiliation Zip: 95602
Affiliation Phone: (530) 885-0401

Affiliation Type Desc: Legal Owner
Entity Name: Flyers Energy LLC
Entity Title: Not reported
Affiliation Address: 2360 Lindbergh Street
Affiliation City: Auburn
Affiliation State: CA
Affiliation Country: United States
Affiliation Zip: 95602
Affiliation Phone: (530) 885-0401

Affiliation Type Desc: Operator
Entity Name: Flyers Energy LLC
Entity Title: Not reported
Affiliation Address: Not reported
Affiliation City: Not reported
Affiliation State: Not reported
Affiliation Country: Not reported
Affiliation Zip: Not reported
Affiliation Phone: (530) 885-0401

M50
SW
< 1/8
0.024 mi.
127 ft.

FLYERS #4417
41981 AVENIDA ALVARADO
TEMECULA, CA 92590

Site 3 of 5 in cluster M

Actual:
1015 ft.

RIVERSIDE CO. UST:
Name: FLYERS #4417
Address: 41981 AVENIDA ALVARADO
City,State,Zip: TEMECULA, CA 92590
Region: RIVERSIDE
Total Tanks: 4

Focus Map:
5

UST U003241786
N/A

Map ID
Direction
Distance
Elevation

MAP FINDINGS

Site

Database(s)

EDR ID Number
EPA ID Number

FLYERS #4417 (Continued)

U003241786

UST:

Name: FLYERS #4417
Address: 41981 AVENIDA ALVARADO
City,State,Zip: TEMECULA, CA 92590
Facility ID: Not reported
Permitting Agency: Riverside County Department of Environme
Latitude: 33.51265
Longitude: -117.16664

Name: SKS, INC.
Address: 41981 AVENIDA ALVARADO
City,State,Zip: TEMECULA, CA 92590
Facility ID: 666
Permitting Agency: RIVERSIDE COUNTY
Latitude: 33.51254
Longitude: -117.1675

Name: FLYERS #4417
Address: 41981 AVENIDA ALVARADO
City,State,Zip: TEMECULA, CA 92590
Facility ID: Not reported
Permitting Agency: Riverside County Department of Environmental Health
Latitude: 33.51265
Longitude: -117.16664

51
SW
< 1/8
0.027 mi.
140 ft.

41951 REMINGTON AVE
TEMECULA, CA 92590

RCRA NonGen / NLR 1025846203
CAC003025966

Actual:
1025 ft.
Focus Map:
5

RCRA NonGen / NLR:
Date form received by agency: 2019-07-25 00:00:00.0
Facility name: Not reported
Facility address: 41951 REMINGTON AVE
SUITE 230
TEMECULA, CA 92590-2552
EPA ID: CAC003025966
Contact: WILLIAM J ROBISON
Contact address: 41951 REMINGTON AVE SUITE 230
TEMECULA, CA 92590-2552
Contact country: Not reported
Contact telephone: 951-302-8200
Contact email: BA@NCBUILDERS.NET
EPA Region: 09
Classification: Non-Generator
Description: Handler: Non-Generators do not presently generate hazardous waste

Owner/Operator Summary:
Owner/operator name: WILLIAM J ROBISON
Owner/operator address: 41951 REMINGTON AVE SUITE 230
TEMECULA, CA 92590
Owner/operator country: Not reported
Owner/operator telephone: 951-302-8200
Owner/operator email: Not reported
Owner/operator fax: Not reported
Owner/operator extension: Not reported

Map ID
Direction
Distance
Elevation

MAP FINDINGS

Site

Database(s)

EDR ID Number
EPA ID Number

(Continued)

1025846203

Legal status: Other
Owner/Operator Type: Operator
Owner/Op start date: Not reported
Owner/Op end date: Not reported

Owner/operator name: NATIONAL COMMERCIAL BUILDERS INC.
Owner/operator address: 41951 REMINGTON AVE SUITE 230
TEMECULA, CA 92590

Owner/operator country: Not reported
Owner/operator telephone: 951-302-8200
Owner/operator email: Not reported
Owner/operator fax: Not reported
Owner/operator extension: Not reported
Legal status: Other
Owner/Operator Type: Owner
Owner/Op start date: Not reported
Owner/Op end date: Not reported

Handler Activities Summary:

U.S. importer of hazardous waste: No
Mixed waste (haz. and radioactive): No
Recycler of hazardous waste: No
Transporter of hazardous waste: No
Treater, storer or disposer of HW: No
Underground injection activity: No
On-site burner exemption: No
Furnace exemption: No
Used oil fuel burner: No
Used oil processor: No
User oil refiner: No
Used oil fuel marketer to burner: No
Used oil Specification marketer: No
Used oil transfer facility: No
Used oil transporter: No

Violation Status: No violations found

N52
SW
< 1/8
0.035 mi.
185 ft.

RANCHO SMOG
43062 VIA DOS PICOS STE A
TEMECULA, CA 92590

RCRA NonGen / NLR 1024821313
CAL000336767

Site 1 of 5 in cluster N

Actual:
1013 ft.

RCRA NonGen / NLR:

Date form received by agency: 2008-09-26 00:00:00.0

Focus Map:
5

Facility name: RANCHO SMOG
Facility address: 43062 VIA DOS PICOS STE A
TEMECULA, CA 92590

EPA ID: CAL000336767
Contact: SARAH GARRISON
Contact address: 43062 VIA DOS PICOS STE A
TEMECULA, CA 92590-0000

Contact country: Not reported
Contact telephone: 951-308-1722
Contact email: RANCHOSMOG@MSN.COM
EPA Region: 09
Classification: Non-Generator

Description: Handler: Non-Generators do not presently generate hazardous waste

Map ID
Direction
Distance
Elevation

MAP FINDINGS

Site

Database(s)

EDR ID Number
EPA ID Number

RANCHO SMOG (Continued)

1024821313

Owner/Operator Summary:

Owner/operator name: SARAH GARRISON
Owner/operator address: 43062 VIA DOS PICOS STE A
TEMECULA, CA 92590
Owner/operator country: Not reported
Owner/operator telephone: 951-308-1722
Owner/operator email: Not reported
Owner/operator fax: Not reported
Owner/operator extension: Not reported
Legal status: Other
Owner/Operator Type: Operator
Owner/Op start date: Not reported
Owner/Op end date: Not reported

Owner/operator name: DAVID JONES
Owner/operator address: 40921 CAVALIER DR
HEMET, CA 92544
Owner/operator country: Not reported
Owner/operator telephone: 951-764-0598
Owner/operator email: Not reported
Owner/operator fax: Not reported
Owner/operator extension: Not reported
Legal status: Other
Owner/Operator Type: Owner
Owner/Op start date: Not reported
Owner/Op end date: Not reported

Handler Activities Summary:

U.S. importer of hazardous waste: No
Mixed waste (haz. and radioactive): No
Recycler of hazardous waste: No
Transporter of hazardous waste: Yes
Treater, storer or disposer of HW: No
Underground injection activity: No
On-site burner exemption: No
Furnace exemption: No
Used oil fuel burner: No
Used oil processor: No
User oil refiner: No
Used oil fuel marketer to burner: No
Used oil Specification marketer: No
Used oil transfer facility: No
Used oil transporter: No

Violation Status: No violations found

N53
SW
< 1/8
0.035 mi.
185 ft.

DCH DODGE
43062 VIA DOS PICOS
TEMECULA, CA 92590
Site 2 of 5 in cluster N

RCRA NonGen / NLR **1024865284**
CAL000433855

Actual:
1013 ft.

RCRA NonGen / NLR:
Date form received by agency: 2018-02-26 00:00:00.0

Focus Map:
5

Facility name: DCH DODGE
Facility address: 43062 VIA DOS PICOS
TEMECULA, CA 92590
EPA ID: CAL000433855

Map ID
Direction
Distance
Elevation

MAP FINDINGS

Site

Database(s)

EDR ID Number
EPA ID Number

DCH DODGE (Continued)

1024865284

Mailing address: 26845 YNEZ RD
TEMECULA, CA 92591
Contact: MIKE ZERMENO
Contact address: 26845 YNEZ RD
TEMECULA, CA 92591
Contact country: Not reported
Contact telephone: 951-676-0010
Contact email: MZERMENO@DCHUSA.COM
EPA Region: 09
Classification: Non-Generator
Description: Handler: Non-Generators do not presently generate hazardous waste

Owner/Operator Summary:

Owner/operator name: MIKE ZERMENO
Owner/operator address: 26845 YNEZ RD
TEMECULA, CA 92591
Owner/operator country: Not reported
Owner/operator telephone: 951-676-0010
Owner/operator email: Not reported
Owner/operator fax: Not reported
Owner/operator extension: Not reported
Legal status: Other
Owner/Operator Type: Operator
Owner/Op start date: Not reported
Owner/Op end date: Not reported

Owner/operator name: DCH LITHIA AUTO GROUP
Owner/operator address: 26845 YNEZ RD
TEMECULA, CA 92591
Owner/operator country: Not reported
Owner/operator telephone: 951-491-2151
Owner/operator email: Not reported
Owner/operator fax: Not reported
Owner/operator extension: Not reported
Legal status: Other
Owner/Operator Type: Owner
Owner/Op start date: Not reported
Owner/Op end date: Not reported

Handler Activities Summary:

U.S. importer of hazardous waste: No
Mixed waste (haz. and radioactive): No
Recycler of hazardous waste: No
Transporter of hazardous waste: Yes
Treater, storer or disposer of HW: No
Underground injection activity: No
On-site burner exemption: No
Furnace exemption: No
Used oil fuel burner: No
Used oil processor: No
User oil refiner: No
Used oil fuel marketer to burner: No
Used oil Specification marketer: No
Used oil transfer facility: No
Used oil transporter: No

Map ID
 Direction
 Distance
 Elevation

MAP FINDINGS

Site

Database(s)

EDR ID Number
 EPA ID Number

DCH DODGE (Continued)

1024865284

Violation Status: No violations found

O54 **TEMECULA QUALITY PLATING**
SW **43095 BLACKDEER LOOP**
 < 1/8 **TEMECULA, CA 92590**
 0.055 mi.
 288 ft. **Site 1 of 6 in cluster O**

RCRA-SQG 1012176152
CAR000200105

Actual: RCRA-SQG:
1015 ft. Date form received by agency: 2016-06-23 00:00:00.0
Focus Map: Facility name: TEMECULA QUALITY PLATING
5 Facility address: 43095 BLACKDEER LOOP
 TEMECULA, CA 92590
 EPA ID: CAR000200105
 Mailing address: BLACKDEER LOOP
 TEMECULA, CA 92590
 Contact: DUC M VO
 Contact address: BLACKDEER LOOP
 TEMECULA, CA 92590
 Contact country: US
 Contact telephone: 951-296-9875
 Contact email: DUC@TEMECULAPLATING.COM
 EPA Region: 09
 Land type: Private
 Classification: Small Small Quantity Generator
 Description: Handler: generates more than 100 and less than 1000 kg of hazardous waste during any calendar month and accumulates less than 6000 kg of hazardous waste at any time; or generates 100 kg or less of hazardous waste during any calendar month, and accumulates more than 1000 kg of hazardous waste at any time

Owner/Operator Summary:
 Owner/operator name: DUC M VO
 Owner/operator address: BLACKDEER LOOP
 TEMECULA, CA 92590
 Owner/operator country: US
 Owner/operator telephone: 951-296-9875
 Owner/operator email: Not reported
 Owner/operator fax: Not reported
 Owner/operator extension: Not reported
 Legal status: Private
 Owner/Operator Type: Owner
 Owner/Op start date: 2011-11-15 00:00:00.
 Owner/Op end date: Not reported

Owner/operator name: DAT VO
 Owner/operator address: Not reported
 Not reported
 Owner/operator country: Not reported
 Owner/operator telephone: Not reported
 Owner/operator email: Not reported
 Owner/operator fax: Not reported
 Owner/operator extension: Not reported
 Legal status: Private
 Owner/Operator Type: Operator
 Owner/Op start date: 2011-11-15 00:00:00.
 Owner/Op end date: Not reported

Map ID
Direction
Distance
Elevation

MAP FINDINGS

Site

Database(s)

EDR ID Number
EPA ID Number

TEMECULA QUALITY PLATING (Continued)

1012176152

Handler Activities Summary:

U.S. importer of hazardous waste: No
Mixed waste (haz. and radioactive): Yes
Recycler of hazardous waste: No
Transporter of hazardous waste: No
Treater, storer or disposer of HW: No
Underground injection activity: No
On-site burner exemption: No
Furnace exemption: No
Used oil fuel burner: No
Used oil processor: No
User oil refiner: No
Used oil fuel marketer to burner: No
Used oil Specification marketer: No
Used oil transfer facility: No
Used oil transporter: No

Historical Generators:

Date form received by agency: 2010-02-16 00:00:00.0
Site name: TEMECULA QUALITY PLATING INC
Classification: Large Quantity Generator

Date form received by agency: 2009-04-23 00:00:00.0
Site name: TEMECULA QUALITY PLATING INC MICRO CRYSTAL TECHNOLOGY INC
Classification: Large Quantity Generator

Hazardous Waste Summary:

. Waste code: 121
. Waste name: Alkaline solution (pH >12.5) with metals (antimony, arsenic, barium, beryllium, cadmium, chromium, cobalt, copper, lead, mercury, molybdenum, nickel, selenium, silver, thallium, vanadium, and zinc)

. Waste code: 726
. Waste name: Liquids with nickel > 134 mg/l

. Waste code: 728
. Waste name: Liquids with thallium > 130 mg/l

. Waste code: 792
. Waste name: Liquids with pH < 2 with metals

. Waste code: D002
. Waste name: CORROSIVE WASTE

. Waste code: D003
. Waste name: REACTIVE WASTE

. Waste code: D006
. Waste name: CADMIUM

. Waste code: D007
. Waste name: CHROMIUM

. Waste code: D008
. Waste name: LEAD

Map ID
Direction
Distance
Elevation

MAP FINDINGS

Site

Database(s)

EDR ID Number
EPA ID Number

TEMECULA QUALITY PLATING (Continued)

1012176152

- . Waste code: D011
- . Waste name: SILVER

- . Waste code: F006
- . Waste name: WASTEWATER TREATMENT SLUDGES FROM ELECTROPLATING OPERATIONS, EXCEPT FROM THE FOLLOWING PROCESSES: (1) SULFURIC ACID ANODIZING OF ALUMINUM; (2) TIN PLATING ON CARBON STEEL; (3) ZINC PLATING (SEGREGATED BASIS) ON CARBON STEEL; (4) ALUMINUM OR ZINC-ALUMINUM PLATING ON CARBON STEEL; (5) CLEANING/STRIPPING ASSOCIATED WITH TIN, ZINC, AND ALUMINUM PLATING ON CARBON STEEL; AND (6) CHEMICAL ETCHING AND MILLING OF ALUMINUM.

- . Waste code: P029
- . Waste name: COPPER CYANIDE (OR) COPPER CYANIDE CU(CN)

- . Waste code: P104
- . Waste name: SILVER CYANIDE (OR) SILVER CYANIDE AG(CN)

Biennial Reports:

Last Biennial Reporting Year: 2017

Annual Waste Handled:

- Waste code: D002
- Waste name: A WASTE WHICH HAS A PH OF LESS THAN 2 OR GREATER THAN 12.5 IS CONSIDERED TO BE A CORROSIVE HAZARDOUS WASTE. SODIUM HYDROXIDE, A CAUSTIC SOLUTION WITH A HIGH PH, IS OFTEN USED BY INDUSTRIES TO CLEAN OR DEGREASE PARTS. HYDROCHLORIC ACID, A SOLUTION WITH A LOW PH, IS USED BY MANY INDUSTRIES TO CLEAN METAL PARTS PRIOR TO PAINTING. WHEN THESE CAUSTIC OR ACID SOLUTIONS BECOME CONTAMINATED AND MUST BE DISPOSED, THE WASTE WOULD BE A CORROSIVE HAZARDOUS WASTE.
- Amount (Lbs): 26200.9

- Waste code: D006
- Waste name: CADMIUM
- Amount (Lbs): 26200.9

- Waste code: D007
- Waste name: CHROMIUM
- Amount (Lbs): 26200.9

- Waste code: D008
- Waste name: LEAD
- Amount (Lbs): 26200.9

Facility Has Received Notices of Violations:

- Regulation violated: Not reported
- Area of violation: Generators - Manifest
- Date violation determined: 2011-09-12 00:00:00.0
- Date achieved compliance: 2012-05-24 00:00:00.0
- Violation lead agency: State
- Enforcement action: COMPLIANCE EVALUATION INSPECTION ON-SITE
- Enforcement action date: 2011-09-12 00:00:00.0
- Enf. disposition status: Not reported
- Enf. disp. status date: Not reported
- Enforcement lead agency: State

Map ID
Direction
Distance
Elevation

MAP FINDINGS

Site

Database(s)

EDR ID Number
EPA ID Number

TEMECULA QUALITY PLATING (Continued)

1012176152

Proposed penalty amount: Not reported
Final penalty amount: Not reported
Paid penalty amount: Not reported

Regulation violated: Not reported
Area of violation: Generators - Manifest
Date violation determined: 2011-09-12 00:00:00.0
Date achieved compliance: 2012-05-24 00:00:00.0
Violation lead agency: State
Enforcement action: COMPLIANCE EVALUATION INSPECTION ON-SITE
Enforcement action date: 2012-05-24 00:00:00.0
Enf. disposition status: Not reported
Enf. disp. status date: Not reported
Enforcement lead agency: State
Proposed penalty amount: Not reported
Final penalty amount: 11000
Paid penalty amount: Not reported

Evaluation Action Summary:
Evaluation date: 2011-09-12 00:00:00.0
Evaluation: SINGLE SITE CA/FO
Area of violation: Generators - Manifest
Date achieved compliance: 2012-05-24 00:00:00.0
Evaluation lead agency: State

O55
SW
< 1/8
0.055 mi.
288 ft.

TEMECULA QUALITY PLATING
43095 BLACKDEER LOOP
TEMECULA, CA 92590
Site 2 of 6 in cluster O

RCRA-SQG 1010313173
CAL000203060

Actual:
1015 ft.
Focus Map:
5

RCRA-SQG:
Date form received by agency: 2016-03-02 00:00:00.0
Facility name: TEMECULA QUALITY PLATING
Facility address: 43095 BLACKDEER LOOP
TEMECULA, CA 92590
EPA ID: CAL000203060
Mailing address: BLACKDEER LOOP
BLACKDEER LOOP
TEMECULA, CA 92590
Contact: DUC M VO
Contact address: BLACKDEER LOOP
TEMECULA, CA 92590
Contact country: US
Contact telephone: 951-296-9875
Contact email: DUC@TEMECULAPLATING.COM
EPA Region: 09
Land type: Private
Classification: Small Small Quantity Generator
Description: Handler: generates more than 100 and less than 1000 kg of hazardous waste during any calendar month and accumulates less than 6000 kg of hazardous waste at any time; or generates 100 kg or less of hazardous waste during any calendar month, and accumulates more than 1000 kg of hazardous waste at any time

Owner/Operator Summary:
Owner/operator name: DUC M VO
Owner/operator address: BLACKDEER LOOP

Map ID
Direction
Distance
Elevation

MAP FINDINGS

Site

Database(s)

EDR ID Number
EPA ID Number

TEMECULA QUALITY PLATING (Continued)

1010313173

TEMECULA, CA 92590
Owner/operator country: US
Owner/operator telephone: 951-296-9875
Owner/operator email: Not reported
Owner/operator fax: Not reported
Owner/operator extension: Not reported
Legal status: Private
Owner/Operator Type: Owner
Owner/Op start date: 2011-11-15 00:00:00.
Owner/Op end date: Not reported

Owner/operator name: DAT VO
Owner/operator address: Not reported
Not reported

Owner/operator country: Not reported
Owner/operator telephone: Not reported
Owner/operator email: Not reported
Owner/operator fax: Not reported
Owner/operator extension: Not reported
Legal status: Private
Owner/Operator Type: Operator
Owner/Op start date: 2011-11-15 00:00:00.
Owner/Op end date: Not reported

Handler Activities Summary:

U.S. importer of hazardous waste: No
Mixed waste (haz. and radioactive): Yes
Recycler of hazardous waste: No
Transporter of hazardous waste: No
Treater, storer or disposer of HW: Yes
Underground injection activity: No
On-site burner exemption: No
Furnace exemption: No
Used oil fuel burner: No
Used oil processor: No
User oil refiner: No
Used oil fuel marketer to burner: No
Used oil Specification marketer: No
Used oil transfer facility: No
Used oil transporter: No

Historical Generators:

Date form received by agency: 2008-03-03 00:00:00.0
Site name: MICRO CRYSTAL TECHNOLOGY, INC.
Classification: Large Quantity Generator

Date form received by agency: 2006-05-15 00:00:00.0
Site name: MICRO CRYSTAL TECHNOLOGIES, INC.
Classification: Large Quantity Generator

Date form received by agency: 2006-05-15 00:00:00.0
Site name: MICRO CRYSTAL TECHNOLOGIES, INC.
Classification: Small Quantity Generator

Hazardous Waste Summary:

Map ID
Direction
Distance
Elevation

MAP FINDINGS

Site

Database(s)

EDR ID Number
EPA ID Number

TEMECULA QUALITY PLATING (Continued)

1010313173

- . Waste code: 121
- . Waste name: Alkaline solution (pH >12.5) with metals (antimony, arsenic, barium, beryllium, cadmium, chromium, cobalt, copper, lead, mercury, molybdenum, nickel, selenium, silver, thallium, vanadium, and zinc)

- . Waste code: 135
- . Waste name: Unspecified aqueous solution

- . Waste code: 181
- . Waste name: Other inorganic solid waste

- . Waste code: 352
- . Waste name: Other organic solids

- . Waste code: 791
- . Waste name: Liquids with pH < 2

- . Waste code: D002
- . Waste name: CORROSIVE WASTE

- . Waste code: D006
- . Waste name: CADMIUM

- . Waste code: D007
- . Waste name: CHROMIUM

- . Waste code: D008
- . Waste name: LEAD

- . Waste code: D011
- . Waste name: SILVER

- . Waste code: F006
- . Waste name: WASTEWATER TREATMENT SLUDGES FROM ELECTROPLATING OPERATIONS, EXCEPT FROM THE FOLLOWING PROCESSES: (1) SULFURIC ACID ANODIZING OF ALUMINUM; (2) TIN PLATING ON CARBON STEEL; (3) ZINC PLATING (SEGREGATED BASIS) ON CARBON STEEL; (4) ALUMINUM OR ZINC-ALUMINUM PLATING ON CARBON STEEL; (5) CLEANING/STRIPPING ASSOCIATED WITH TIN, ZINC, AND ALUMINUM PLATING ON CARBON STEEL; AND (6) CHEMICAL ETCHING AND MILLING OF ALUMINUM.

- . Waste code: F007
- . Waste name: SPENT CYANIDE PLATING BATH SOLUTIONS FROM ELECTROPLATING OPERATIONS.

- . Waste code: F008
- . Waste name: PLATING BATH RESIDUES FROM THE BOTTOM OF PLATING BATHS FROM ELECTROPLATING OPERATIONS IN WHICH CYANIDES ARE USED IN THE PROCESS.

- . Waste code: F009
- . Waste name: SPENT STRIPPING AND CLEANING BATH SOLUTIONS FROM ELECTROPLATING OPERATIONS IN WHICH CYANIDES ARE USED IN THE PROCESS.

Biennial Reports:

Last Biennial Reporting Year: 2017

Annual Waste Handled:

Waste code: D002

Map ID
Direction
Distance
Elevation

MAP FINDINGS

Site

Database(s)

EDR ID Number
EPA ID Number

TEMECULA QUALITY PLATING (Continued)

1010313173

Waste name: A WASTE WHICH HAS A PH OF LESS THAN 2 OR GREATER THAN 12.5 IS CONSIDERED TO BE A CORROSIVE HAZARDOUS WASTE. SODIUM HYDROXIDE, A CAUSTIC SOLUTION WITH A HIGH PH, IS OFTEN USED BY INDUSTRIES TO CLEAN OR DEGREASE PARTS. HYDROCHLORIC ACID, A SOLUTION WITH A LOW PH, IS USED BY MANY INDUSTRIES TO CLEAN METAL PARTS PRIOR TO PAINTING. WHEN THESE CAUSTIC OR ACID SOLUTIONS BECOME CONTAMINATED AND MUST BE DISPOSED, THE WASTE WOULD BE A CORROSIVE HAZARDOUS WASTE.

Amount (Lbs): 25020.9

Waste code: D007
Waste name: CHROMIUM
Amount (Lbs): 333611.3

Waste code: D011
Waste name: SILVER
Amount (Lbs): 291909.9

Waste code: F006
Waste name: WASTEWATER TREATMENT SLUDGES FROM ELECTROPLATING OPERATIONS EXCEPT FROM THE FOLLOWING PROCESSES: (1) SULFURIC ACID ANODIZING OF ALUMINUM; (2) TIN PLATING ON CARBON STEEL; (3) ZINC PLATING (SEGREGATED BASIS) ON CARBON STEEL; (4) ALUMINUM OR ZINC-ALUMINUM PLATING ON CARBON STEEL; (5) CLEANING/STRIPPING ASSOCIATED WITH TIN, ZINC AND ALUMINUM PLATING ON CARBON STEEL; AND (6) CHEMICAL ETCHING AND MILLING OF ALUMINUM.

Amount (Lbs): 41701.4

Waste code: F007
Waste name: SPENT CYANIDE PLATING BATH SOLUTIONS FROM ELECTROPLATING OPERATIONS
Amount (Lbs): 291909.9

Waste code: F008
Waste name: PLATING BATH RESIDUES FROM THE BOTTOM OF PLATING BATHS FROM ELECTROPLATING OPERATIONS WHERE CYANIDES ARE USED IN THE PROCESS.
Amount (Lbs): 41701.4

Facility Has Received Notices of Violations:

Regulation violated: Not reported
Area of violation: Generators - Pre-transport
Date violation determined: 2008-05-22 00:00:00.0
Date achieved compliance: 2008-05-08 00:00:00.0
Violation lead agency: EPA
Enforcement action: COMPLIANCE EVALUATION INSPECTION ON-SITE
Enforcement action date: 2008-05-22 00:00:00.0
Enf. disposition status: Dropped
Enf. disp. status date: 2008-05-23 00:00:00.0
Enforcement lead agency: EPA
Proposed penalty amount: Not reported
Final penalty amount: Not reported
Paid penalty amount: Not reported

Evaluation Action Summary:

Evaluation date: 2008-05-22 00:00:00.0
Evaluation: VERBAL INFORMAL
Area of violation: Generators - Pre-transport

Map ID
 Direction
 Distance
 Elevation

MAP FINDINGS

Site

Database(s)

EDR ID Number
 EPA ID Number

TEMECULA QUALITY PLATING (Continued)

1010313173

Date achieved compliance: 2008-05-08 00:00:00.0
 Evaluation lead agency: EPA

O56
SW
 < 1/8
 0.055 mi.
 288 ft.

TEMECULA QUALITY PLATING, INC.
43095 BLACKDEER LOOP
TEMECULA, CA 92590

CERS HAZ WASTE **S123516432**
CERS **N/A**

Site 3 of 6 in cluster O

Actual:
 1015 ft.

CERS HAZ WASTE:

Focus Map:
 5

Name: TEMECULA QUALITY PLATING, INC.
 Address: 43095 BLACKDEER LOOP
 City,State,Zip: TEMECULA, CA 92590
 Site ID: 403614
 CERS ID: 10321783
 CERS Description: Hazardous Waste Generator

Name: TEMECULA QUALITY PLATING, INC.
 Address: 43095 BLACKDEER LOOP
 City,State,Zip: TEMECULA, CA 92590
 Site ID: 403614
 CERS ID: 10321783
 CERS Description: Hazardous Waste Onsite Treatment

CERS:

Name: TEMECULA QUALITY PLATING, INC.
 Address: 43095 BLACKDEER LOOP
 City,State,Zip: TEMECULA, CA 92590
 Site ID: 403614
 CERS ID: 10321783
 CERS Description: Chemical Storage Facilities

Violations:

Site ID: 403614
 Site Name: Temecula Quality Plating, Inc.
 Violation Date: 09-07-2017
 Citation: 22 CCR 31 67100.9 - California Code of Regulations, Title 22, Chapter 31, Section(s) 67100.9
 Violation Description: Failure of a large quantity generator to prepare a summary progress report every four years, using DTSCG s Form # 1262 (3/99) titled "Summary Progress Report".
 Violation Notes: Returned to compliance on 06/18/2018.
 Violation Division: Riverside County Department of Env Health
 Violation Program: HW
 Violation Source: CERS

Site ID: 403614
 Site Name: Temecula Quality Plating, Inc.
 Violation Date: 09-19-2014
 Citation: 22 CCR 45 67450.13(a)(1) - California Code of Regulations, Title 22, Chapter 45, Section(s) 67450.13(a)(1)
 Violation Description: Failure to prepare a written estimate of the cost of closing each unit which includes the cost that would be incurred for closing a treatment unit when using the owner or operator or generator's own staff and/or personal equipment taking into account any salvage value that may be realized from the sale of wastes, facility structure or equipment, land or other facility assets. This estimate shall be submitted as an attachment to the Certification of Financial Assurance for Permit by Rule and Conditionally Authorized Operations/ Maintenance page(s) of

Map ID
Direction
Distance
Elevation

MAP FINDINGS

Site

Database(s)

EDR ID Number
EPA ID Number

TEMECULA QUALITY PLATING, INC. (Continued)

S123516432

Violation Notes: the Unified Program Consolidated Form (x/99)).
Returned to compliance on 03/31/2015.
Violation Division: Riverside County Department of Env Health
Violation Program: CA
Violation Source: CERS

Site ID: 403614
Site Name: Temecula Quality Plating, Inc.
Violation Date: 09-19-2014
Citation: 22 CCR 15 66265.192(h) - California Code of Regulations, Title 22,
Chapter 15, Section(s) 66265.192(h)

Violation Description: Failure to obtain and maintain a written assessment reviewed and certified by an independent, qualified, professional engineer stating the new hazardous waste tank system has sufficient structural integrity, is acceptable for the transferring, storing and treating of hazardous waste, and that the tanks and containment system including the foundation, structural support, seams, connections, and pressure controls (if applicable) are suitably designed and that the tank system has sufficient structural strength, compatibility with the waste(s) to be transferred, stored or treated, and corrosion protection so that it will not collapse, rupture, or fail. This assessment shall be obtained prior to placing the tank system in service, and shall be kept on file at the facility. The tank assessment shall be good for five years. This assessment shall also include, at a minimum, the following information: (1) Design standard(s) according to which the tank(s) and ancillary equipment are or will be constructed; (2) Hazardous characteristics of the waste(s) to be handled; (3) For new tank systems or components in which the external shell of a metal tank or any external metal component of the tank system is or will be in contact with the soil or with water, a determination by a corrosion expert of: (A) Factors affecting the potential for corrosion, including but not limited to: 1. Soil moisture content; 2. Soil pH; 3. Soil sulfides level; 4. Soil resistivity; 5. Structure to soil potential; 6. Influence of nearby underground metal structures (e.g., piping); 7. Stray electric current; and, 8. Existing corrosion-protection measures (e.g., coating, cathodic protection), and (B) The type and degree of external corrosion protection that are needed to ensure the integrity of the tank system during the use of the tank system or component, consisting of one or more of the following: 1. Corrosion-resistant materials of construction such as special alloys or fiberglass-reinforced plastic; 2. Corrosion-resistant coating (such as epoxy or f

Violation Notes: Returned to compliance on 07/10/2015.
Violation Division: Riverside County Department of Env Health
Violation Program: CA
Violation Source: CERS

Site ID: 403614
Site Name: Temecula Quality Plating, Inc.
Violation Date: 09-19-2014
Citation: HSC 6.95 25508.1(a)-(e) - California Health and Safety Code, Chapter 6.95, Section(s) 25508.1(a)-(e)

Violation Description: Failure to electronically update business plan within 30 days of any one of the following events: A 100 percent or more increase in the quantity of a previously disclosed material. Any handling of a previously undisclosed hazardous materials at or above reportable quantities. A change of business address, business ownership, or

Map ID
Direction
Distance
Elevation

MAP FINDINGS

Site

Database(s)

EDR ID Number
EPA ID Number

TEMECULA QUALITY PLATING, INC. (Continued)

S123516432

business name.
Violation Notes: Returned to compliance on 03/31/2015.
Violation Division: Riverside County Department of Env Health
Violation Program: HMRRP
Violation Source: CERS

Site ID: 403614
Site Name: Temecula Quality Plating, Inc.
Violation Date: 09-19-2014
Citation: HSC 6.95 Multiple - California Health and Safety Code, Chapter 6.95, Section(s) Multiple
Violation Description: Business Plan Program - Administration/Documentation - General
Violation Notes: Returned to compliance on 07/10/2015. [LOCAL ORDINANCE VIOLATION 101C] Approved HMBP accessible on site and available for review.
Violation Division: Riverside County Department of Env Health
Violation Program: HMRRP
Violation Source: CERS

Site ID: 403614
Site Name: Temecula Quality Plating, Inc.
Violation Date: 09-19-2014
Citation: 22 CCR 15 66265.192(k) - California Code of Regulations, Title 22, Chapter 15, Section(s) 66265.192(k)
Violation Description: Failure of the new hazardous waste tank assessment to include all of the following information: 1) Tank configuration (i.e., horizontal, vertical), material of construction, and gross capacity (in gallons); 2) Design standard(s), if available, according to which the tank and ancillary equipment were or will be constructed and all of the following information: A) Material of construction; B) material thickness and the method used to determine the thickness; C) description of tank system piping (material, diameter); D) description of any internal and external pumps; and E) sketch or drawing of tank including dimensions. 3) Documented age of the tank system (if tank was previously used), if available, (otherwise, an estimate of the age); 4) Description and evaluation of any leak detection equipment; 5) Description and evaluation of any corrosion protection equipment, devices, or material; 6) Description and evaluation of any spill prevention or overfill equipment; 7) Description and evaluation of secondary containment for the tank system (secondary containment must meet minimum standards as specified in subsections (j)(1) through (j)(3) of this section) including applicable secondary containment for ancillary equipment as required in subsection 66265.193(f); 8) Hazardous characteristics of the waste(s) that have been or will be handled; 9) Prior to placing a new tank system or component in use, an independent, qualified installation inspector or an independent, qualified, professional engineer, registered in California, either of whom is trained and experienced in the proper installation of tank systems, shall inspect the system or component for the presence of any of the following items and document in writing the results of the inspection: A) Weld cracks or breaks; B) scrapes of protective coatings; C) corrosion; D) any structural damage or inadequate construction or installation such as cracks, punctures, damaged fittings. All discrepancies shall be documented in the assessment and remedied before the tank system

Violation Notes: Returned to compliance on 07/10/2015.
Violation Division: Riverside County Department of Env Health
Violation Program: HW

Map ID
Direction
Distance
Elevation

MAP FINDINGS

Site

Database(s)

EDR ID Number
EPA ID Number

TEMECULA QUALITY PLATING, INC. (Continued)

S123516432

Violation Source: CERS

Site ID: 403614
Site Name: Temecula Quality Plating, Inc.
Violation Date: 09-19-2014
Citation: 22 CCR 15 66265.192(k) - California Code of Regulations, Title 22, Chapter 15, Section(s) 66265.192(k)

Violation Description: Failure of the new hazardous waste tank assessment to include all of the following information: 1) Tank configuration (i.e., horizontal, vertical), material of construction, and gross capacity (in gallons); 2) Design standard(s), if available, according to which the tank and ancillary equipment were or will be constructed and all of the following information; A) Material of construction; B) material thickness and the method used to determine the thickness; C) description of tank system piping (material, diameter); D) description of any internal and external pumps; and E) sketch or drawing of tank including dimensions. 3) Documented age of the tank system (if tank was previously used), if available, (otherwise, an estimate of the age); 4) Description and evaluation of any leak detection equipment; 5) Description and evaluation of any corrosion protection equipment, devices, or material; 6) Description and evaluation of any spill prevention or overfill equipment; 7) Description and evaluation of secondary containment for the tank system (secondary containment must meet minimum standards as specified in subsections (j)(1) through (j)(3) of this section) including applicable secondary containment for ancillary equipment as required in subsection 66265.193(f); 8) Hazardous characteristics of the waste(s) that have been or will be handled; 9) Prior to placing a new tank system or component in use, an independent, qualified installation inspector or an independent, qualified, professional engineer, registered in California, either of whom is trained and experienced in the proper installation of tank systems, shall inspect the system or component for the presence of any of the following items and document in writing the results of the inspection: A) Weld cracks or breaks; B) scrapes of protective coatings; C) corrosion; D) any structural damage or inadequate construction or installation such as cracks, punctures, damaged fittings. All discrepancies shall be documented in the assessment and remedied before the tank system

Violation Notes: Returned to compliance on 07/10/2015.
Violation Division: Riverside County Department of Env Health
Violation Program: CA
Violation Source: CERS

Site ID: 403614
Site Name: Temecula Quality Plating, Inc.
Violation Date: 09-19-2014
Citation: HSC 6.95 25508(a)(1) - California Health and Safety Code, Chapter 6.95, Section(s) 25508(a)(1)

Violation Description: Failure to complete and electronically submit hazardous material inventory information for all reportable hazardous materials on site at or above reportable quantities.

Violation Notes: Returned to compliance on 07/15/2015.
Violation Division: Riverside County Department of Env Health
Violation Program: HMRRP
Violation Source: CERS

Site ID: 403614

Map ID
Direction
Distance
Elevation

MAP FINDINGS

Site

Database(s)

EDR ID Number
EPA ID Number

TEMECULA QUALITY PLATING, INC. (Continued)

S123516432

Site Name: Temecula Quality Plating, Inc.
Violation Date: 09-07-2017
Citation: 22 CCR 15 66265.16 - California Code of Regulations, Title 22, Chapter 15, Section(s) 66265.16
Violation Description: Failure to provide employees with hazardous waste training within the first six months after the date of their employment or assignment to a facility, or to a new position at a facility and annually thereafter. Training records on current personnel shall be kept until closure of the facility and for former employees the record shall be kept for at least three years from the date the employee last worked at the facility.
Violation Notes: Returned to compliance on 06/18/2018.
Violation Division: Riverside County Department of Env Health
Violation Program: HW
Violation Source: CERS

Site ID: 403614
Site Name: Temecula Quality Plating, Inc.
Violation Date: 09-19-2014
Citation: 22 CCR 31 67100.9 - California Code of Regulations, Title 22, Chapter 31, Section(s) 67100.9
Violation Description: Failure of the generator to prepare a summary progress report (Form # 1262 titled, G Summary Progress ReportG) and submit it to the Department of Toxic Substances Control every four years thereafter.
Violation Notes: Returned to compliance on 03/31/2015.
Violation Division: Riverside County Department of Env Health
Violation Program: HW
Violation Source: CERS

Site ID: 403614
Site Name: Temecula Quality Plating, Inc.
Violation Date: 09-19-2014
Citation: 22 CCR 45 67450.13(a)(4) - California Code of Regulations, Title 22, Chapter 45, Section(s) 67450.13(a)(4)
Violation Description: Failure to submit financial assurance form upon a change in the closure plan or when there is an increase in the closure costs.
Violation Notes: Returned to compliance on 03/31/2015.
Violation Division: Riverside County Department of Env Health
Violation Program: CA
Violation Source: CERS

Site ID: 403614
Site Name: Temecula Quality Plating, Inc.
Violation Date: 09-19-2014
Citation: HSC 6.95 25508(a)(1) - California Health and Safety Code, Chapter 6.95, Section(s) 25508(a)(1)
Violation Description: Failure to establish and electronically submit an adequate emergency response plan and procedures for a release or threatened release of a hazardous material.
Violation Notes: Returned to compliance on 03/31/2015.
Violation Division: Riverside County Department of Env Health
Violation Program: HMRRP
Violation Source: CERS

Site ID: 403614
Site Name: Temecula Quality Plating, Inc.
Violation Date: 09-19-2014

Map ID
Direction
Distance
Elevation

MAP FINDINGS

Site

Database(s)

EDR ID Number
EPA ID Number

TEMECULA QUALITY PLATING, INC. (Continued)

S123516432

Citation: HSC 6.95 25508(d) - California Health and Safety Code, Chapter 6.95, Section(s) 25508(d)
Violation Description: Failure to complete and/or electronically submit a business plan when storing/handling a hazardous material at or above reportable quantities.
Violation Notes: Returned to compliance on 07/10/2015.
Violation Division: Riverside County Department of Env Health
Violation Program: HMRRP
Violation Source: CERS

Site ID: 403614
Site Name: Temecula Quality Plating, Inc.
Violation Date: 09-19-2014
Citation: HSC 6.5 25244.21 - California Health and Safety Code, Chapter 6.5, Section(s) 25244.21
Violation Description: Failure of the generator to adequately complete, and maintain for review, the following requirements of the source reduction report (SB-14): 1) The name and location of the site, 2) Telephone number, 3) Identification Number, 4) The SIC Code, 5) Length of time the company has been in business at the present site, 6) Major products manufactured or services provided and, if necessary to convey an understanding of the business, their general applications or examples of their applications or end use, 7) Number of employees, 8) A general description of site Operations/Maintenance with corresponding block diagrams focusing on quantity and type of hazardous wastes, raw materials, and final products produced at the site, 9) Identification of all routinely generated hazardous waste streams that annually weigh 600 kg or more and that result from ongoing processes or Operations/Maintenance and exceed 5 percent of the total yearly weight of hazardous waste generated, for extremely hazardous waste, that annually weigh 0.6 kg or more and exceed 5 percent of the total yearly weight of extremely hazardous waste generated at the site, 10) For each hazardous waste stream identified the report shall include all of the following information: A) An estimate of the quantity of hazardous waste generated, B) An evaluation of source reduction approaches available and are potentially viable. The evaluation shall consider at least all of the following source reduction approaches: i) Input change. ii) Operational improvement. iii) Production process change. iv) Product reformulation. v) Administration/ Documentation steps taken to reduce hazardous waste generation including but not limited to: (A) Inventory control; (B) Employee award programs; (C) Employee training; (D) In-house policies; (E) Corporate or management commitment; and (F) Other programs or measures, 11) Consideration of the following factors for each measure evaluated in accordance with subsection (10) of this section (where a specific factor does not apply identify as N/A):
Violation Notes: Returned to compliance on 03/31/2015.
Violation Division: Riverside County Department of Env Health
Violation Program: HW
Violation Source: CERS

Site ID: 403614
Site Name: Temecula Quality Plating, Inc.
Violation Date: 09-19-2014
Citation: 22 CCR 15 66265.31 - California Code of Regulations, Title 22, Chapter 15, Section(s) 66265.31
Violation Description: Failure to maintain and operate the facility to minimize the

Map ID
Direction
Distance
Elevation

MAP FINDINGS

Site

Database(s)

EDR ID Number
EPA ID Number

TEMECULA QUALITY PLATING, INC. (Continued)

S123516432

Violation Notes: possibility of a fire, explosion, or any unplanned sudden or non-sudden release of hazardous waste or hazardous waste constituents to the air, soil, or surface water which could threaten human health or the environment.
Violation Division: Returned to compliance on 03/31/2015.
Violation Program: Riverside County Department of Env Health
Violation Source: HW
CERS

Site ID: 403614
Site Name: Temecula Quality Plating, Inc.
Violation Date: 09-07-2017
Citation: 22 CCR 15 66265.192(a) - California Code of Regulations, Title 22, Chapter 15, Section(s) 66265.192(a)
Violation Description: Failure to obtain and maintain a written assessment reviewed and certified by an independent, qualified, professional engineer prior to placing the tank system in service. The written assessment shall state that, the new hazardous waste tank system has sufficient structural integrity, is acceptable for the transferring, storing and treating of hazardous waste, and that the tanks and containment system including the foundation, structural support, seams, connections, and pressure controls (if applicable) are suitably designed to meet the regulation.

Violation Notes: Returned to compliance on 01/31/2018.
Violation Division: Riverside County Department of Env Health
Violation Program: HW
Violation Source: CERS

Site ID: 403614
Site Name: Temecula Quality Plating, Inc.
Violation Date: 09-07-2017
Citation: HSC 6.5 25244.19 - California Health and Safety Code, Chapter 6.5, Section(s) 25244.19
Violation Description: Failure of a generator to conduct, when required, a source reduction evaluation review and plan every four years, and/or failure of the review and plan to contain all required information.

Violation Notes: Returned to compliance on 06/18/2018.
Violation Division: Riverside County Department of Env Health
Violation Program: HW
Violation Source: CERS

Site ID: 403614
Site Name: Temecula Quality Plating, Inc.
Violation Date: 09-19-2014
Citation: 22 CCR 15 66265.196 - California Code of Regulations, Title 22, Chapter 15, Section(s) 66265.196
Violation Description: Failure to properly respond to a spill/leak with the following requirements: a) General emergency procedures as required in section 66265.56. b) Cessation of use; prevention of flow or addition of wastes into the tank system or secondary containment system and inspect the system to determine the cause of the release. c) Removal of waste from tank system or secondary containment system: 1) If the release was from the tank system, the owner or operator shall, within 24 hours after detection of the leak or, if the owner or operator demonstrates that that is not possible, at the earliest practicable time remove as much of the waste as is necessary to prevent further release of hazardous waste to the environment and to allow inspection and repair of the tank system to be performed. 2) If the release was

Map ID
Direction
Distance
Elevation

MAP FINDINGS

Site

Database(s)

EDR ID Number
EPA ID Number

TEMECULA QUALITY PLATING, INC. (Continued)

S123516432

to a secondary containment system, all released materials shall be removed within 24 hours or in as timely a manner as is possible to prevent harm to human health and the environment. d) The owner or operator shall immediately conduct a visual inspection of the release and, based upon that inspection: 1) Prevent further migration of the leak or spill to soils or surface water; and 2) Remove, and properly dispose of, any visible contamination of the soil or surface water. e) Notifications, reports; 1) Any release to the environment, except as provided in subsection e)2) of this section, shall be reported within 24 hours of detection. 2) A leak or spill of hazardous waste is exempted from the requirements of subsection (e) of this section, but is not exempted from the requirements of section 66265.56, if it is: A) less than or equal to a quantity of one (1) pound, and B) Immediately contained and cleaned-up. 3) Within 30 days of detection of a release to the environment, a report containing the following information shall be submitted: A) Likely route of migration of the release; B) Characteristics of the surrounding soil (soil composition, geology, hydrogeology, climate); C) Results of any monitoring or sampling conduc

Violation Notes: Returned to compliance on 03/31/2015.
Violation Division: Riverside County Department of Env Health
Violation Program: HW
Violation Source: CERS

Site ID: 403614
Site Name: Temecula Quality Plating, Inc.
Violation Date: 09-19-2014
Citation: HSC 6.5 25200.3(c)(7) - California Health and Safety Code, Chapter 6.5, Section(s) 25200.3(c)(7)

Violation Description: Failure to prepare and maintain onsite for five years, a treatment system inspection program and the log of inspections conducted.

Violation Notes: Returned to compliance on 03/31/2015.
Violation Division: Riverside County Department of Env Health
Violation Program: CA
Violation Source: CERS

Site ID: 403614
Site Name: Temecula Quality Plating, Inc.
Violation Date: 09-19-2014
Citation: HSC 6.5 25200.3(c)(7) - California Health and Safety Code, Chapter 6.5, Section(s) 25200.3(c)(7)

Violation Description: Failure of the generator to prepare and maintain onsite, for a period of five years, the following: (1) compliance records of all pretreatment and discharge records to the POTW; (2) records of the dates, concentrations, amounts, and types of waste treated; and (3) operating instructions that include: A) How to operate the treatment unit and carry out waste treatment; B) How to recognize potential and actual process upsets and respond to them; C) When to implement the contingency plan; D) How to determine if the treatment has been efficacious; and E) How to address the residuals of waste treatment.

Violation Notes: Returned to compliance on 03/31/2015.
Violation Division: Riverside County Department of Env Health
Violation Program: CA
Violation Source: CERS

Site ID: 403614
Site Name: Temecula Quality Plating, Inc.

Map ID
Direction
Distance
Elevation

MAP FINDINGS

Site

Database(s)

EDR ID Number
EPA ID Number

TEMECULA QUALITY PLATING, INC. (Continued)

S123516432

Violation Date: 09-19-2014
Citation: 22 CCR 15 66265.16 - California Code of Regulations, Title 22, Chapter 15, Section(s) 66265.16
Violation Description: Failure to provide employees within the first six months after the date of their employment, or assignment to the facility, or to work unsupervised, or to a new position at a facility with hazardous waste training to ensure employees are competent in the following areas: hazardous waste management procedures (including contingency plan implementation) relevant to the positions in which they are employed, emergency response and emergency equipment, and procedures for using, inspecting, repairing, and replacing facility emergency and monitoring equipment. In addition, the owner/operator shall ensure facility personnel take part in an annual review of the initial training and training records training records on current personnel shall be kept until closure of the facility. Training records on former employees shall be kept for at least three years from the date the employee last worked at the facility. The records shall include the following: the job title for each position at the facility related to hazardous waste management, and the name of the employee filling each job; a written job description for each position, duties of facility personnel assigned to each position, and a written description of the type and amount of both introductory and continuing training that will be given to each person filling a position.
Violation Notes: Returned to compliance on 03/31/2015.
Violation Division: Riverside County Department of Env Health
Violation Program: CA
Violation Source: CERS

Site ID: 403614
Site Name: Temecula Quality Plating, Inc.
Violation Date: 09-19-2014
Citation: HSC 6.5 25200.3(k) - California Health and Safety Code, Chapter 6.5, Section(s) 25200.3(k)
Violation Description: Failure to submit to the CUPA and the Department an amended notification at least 30 days after a change has occurred.
Violation Notes: Returned to compliance on 03/31/2015.
Violation Division: Riverside County Department of Env Health
Violation Program: CA
Violation Source: CERS

Site ID: 403614
Site Name: Temecula Quality Plating, Inc.
Violation Date: 09-19-2014
Citation: 22 CCR 15 66265.14 - California Code of Regulations, Title 22, Chapter 15, Section(s) 66265.14
Violation Description: Failure to provide either a posted sign stating "Danger Hazardous Waste Area - Keep Out" or to provide one of the following means of security to the active hazardous waste portion of the facility: (1) A 24-hour surveillance system (e.g., television monitoring or surveillance by guards or facility personnel) which continuously monitors and controls entry; or (2)(A) An artificial or natural barrier (e.g., a fence in good repair or a fence combined with a cliff), which completely surrounds area; and (B) A means to control entry, at all times, through the gates or other entrances (e.g., an attendant, television monitors, locked entrance, or controlled roadway access to the facility).
Violation Notes: Returned to compliance on 03/31/2015.

Map ID
Direction
Distance
Elevation

MAP FINDINGS

Site

Database(s)

EDR ID Number
EPA ID Number

TEMECULA QUALITY PLATING, INC. (Continued)

S123516432

Violation Division: Riverside County Department of Env Health
Violation Program: HW
Violation Source: CERS

Site ID: 403614
Site Name: Temecula Quality Plating, Inc.
Violation Date: 09-19-2014
Citation: HSC 6.5 25186.2 - California Health and Safety Code, Chapter 6.5, Section(s) 25186.2
Violation Description: Failure to properly handle, store, or treat hazardous waste or provided false information submitted on the permit application and other documents.
Violation Notes: Returned to compliance on 03/31/2015.
Violation Division: Riverside County Department of Env Health
Violation Program: HW
Violation Source: CERS

Site ID: 403614
Site Name: Temecula Quality Plating, Inc.
Violation Date: 09-07-2017
Citation: 19 CCR 6.95 25508(a)(1) - California Code of Regulations, Title 19, Chapter 6.95, Section(s) 25508(a)(1)
Violation Description: Failure to complete and electronically submit the Business Activities Page and/or Business Owner Operator Identification Page.
Violation Notes: Returned to compliance on 05/01/2018.
Violation Division: Riverside County Department of Env Health
Violation Program: HMRRP
Violation Source: CERS

Site ID: 403614
Site Name: Temecula Quality Plating, Inc.
Violation Date: 09-19-2014
Citation: 19 CCR 6.95 25508(a)(1) - California Code of Regulations, Title 19, Chapter 6.95, Section(s) 25508(a)(1)
Violation Description: Failure to complete and electronically submit the Business Activities Page and/or Business Owner Operator Identification Page.
Violation Notes: Returned to compliance on 03/24/2015.
Violation Division: Riverside County Department of Env Health
Violation Program: HMRRP
Violation Source: CERS

Site ID: 403614
Site Name: Temecula Quality Plating, Inc.
Violation Date: 10-20-2017
Citation: HSC 6.95 25508.2 - California Health and Safety Code, Chapter 6.95, Section(s) 25508.2
Violation Description: Failure to annually review and electronically certify that the business plan is complete and accurate on or before the annual due date.
Violation Notes: Returned to compliance on 05/01/2018.
Violation Division: Riverside County Department of Env Health
Violation Program: HMRRP
Violation Source: CERS

Site ID: 403614
Site Name: Temecula Quality Plating, Inc.
Violation Date: 09-19-2014

Map ID
Direction
Distance
Elevation

MAP FINDINGS

Site

Database(s)

EDR ID Number
EPA ID Number

TEMECULA QUALITY PLATING, INC. (Continued)

S123516432

Citation: 22 CCR 15 66265.16 - California Code of Regulations, Title 22, Chapter 15, Section(s) 66265.16

Violation Description: Failure to provide employees within the first six months after the date of their employment, or assignment to the facility, or to work unsupervised, or to a new position at a facility with hazardous waste training to ensure employees are competent in the following areas: hazardous waste management procedures (including contingency plan implementation) relevant to the positions in which they are employed, emergency response and emergency equipment, and procedures for using, inspecting, repairing, and replacing facility emergency and monitoring equipment. In addition, the owner/operator shall ensure facility personnel take part in an annual review of the initial training and training records training records on current personnel shall be kept until closure of the facility. Training records on former employees shall be kept for at least three years from the date the employee last worked at the facility. The records shall include the following: the job title for each position at the facility related to hazardous waste management, and the name of the employee filling each job; a written job description for each position, duties of facility personnel assigned to each position, and a written description of the type and amount of both introductory and continuing training that will be given to each person filling a position.

Violation Notes: Returned to compliance on 03/31/2015.

Violation Division: Riverside County Department of Env Health

Violation Program: HW

Violation Source: CERS

Site ID: 403614

Site Name: Temecula Quality Plating, Inc.

Violation Date: 09-07-2017

Citation: 22 CCR 15 66265.173 - California Code of Regulations, Title 22, Chapter 15, Section(s) 66265.173

Violation Description: Failure to meet the following container management requirements: (a) A container holding hazardous waste must always be closed during storage, except when it is necessary to add or remove waste. (b) A container holding hazardous waste must not be opened, handled, or stored in a manner which may rupture the container or cause it to leak.

Violation Notes: Returned to compliance on 06/18/2018.

Violation Division: Riverside County Department of Env Health

Violation Program: HW

Violation Source: CERS

Site ID: 403614

Site Name: Temecula Quality Plating, Inc.

Violation Date: 09-19-2014

Citation: HSC 6.95 25508.2 - California Health and Safety Code, Chapter 6.95, Section(s) 25508.2

Violation Description: Failure to annually review and electronically certify that the business plan is complete, accurate, and up-to-date.

Violation Notes: Returned to compliance on 03/31/2015.

Violation Division: Riverside County Department of Env Health

Violation Program: HMRRP

Violation Source: CERS

Site ID: 403614

Site Name: Temecula Quality Plating, Inc.

Map ID
Direction
Distance
Elevation

MAP FINDINGS

Site

Database(s)

EDR ID Number
EPA ID Number

TEMECULA QUALITY PLATING, INC. (Continued)

S123516432

Violation Date: 09-19-2014
Citation: HSC 6.5 25200.3(e) - California Health and Safety Code, Chapter 6.5, Section(s) 25200.3(e)
Violation Description: Failure of the generator to submit, at least 60 days before commencing treatment of hazardous waste to submit a notification, in person or by certified mail, with return receipt requested.
Violation Notes: Returned to compliance on 03/31/2015.
Violation Division: Riverside County Department of Env Health
Violation Program: CA
Violation Source: CERS

Site ID: 403614
Site Name: Temecula Quality Plating, Inc.
Violation Date: 09-12-2017
Citation: HSC 6.95 25508.2 - California Health and Safety Code, Chapter 6.95, Section(s) 25508.2
Violation Description: Failure to annually review and electronically certify that the business plan is complete and accurate on or before the annual due date.
Violation Notes: Returned to compliance on 05/01/2018.
Violation Division: Riverside County Department of Env Health
Violation Program: HMRRP
Violation Source: CERS

Site ID: 403614
Site Name: Temecula Quality Plating, Inc.
Violation Date: 09-07-2017
Citation: HSC 6.95 25508(a)(1) - California Health and Safety Code, Chapter 6.95, Section(s) 25508(a)(1)
Violation Description: Failure to complete and electronically submit a business plan when storing/handling a hazardous material at or above reportable quantities.
Violation Notes: Returned to compliance on 05/01/2018.
Violation Division: Riverside County Department of Env Health
Violation Program: HMRRP
Violation Source: CERS

Site ID: 403614
Site Name: Temecula Quality Plating, Inc.
Violation Date: 09-19-2014
Citation: 40 CFR 1 265.173 - U.S. Code of Federal Regulations, Title 40, Chapter 1, Section(s) 265.173
Violation Description: Failure to properly close hazardous waste containers when not in active use.
Violation Notes: Returned to compliance on 03/31/2015.
Violation Division: Riverside County Department of Env Health
Violation Program: HW
Violation Source: CERS

Site ID: 403614
Site Name: Temecula Quality Plating, Inc.
Violation Date: 09-19-2014
Citation: 22 CCR 15 66265.192(h) - California Code of Regulations, Title 22, Chapter 15, Section(s) 66265.192(h)
Violation Description: Failure to obtain and maintain a written assessment reviewed and certified by an independent, qualified, professional engineer stating the new hazardous waste tank system has sufficient structural

Map ID
Direction
Distance
Elevation

MAP FINDINGS

Site

Database(s)

EDR ID Number
EPA ID Number

TEMECULA QUALITY PLATING, INC. (Continued)

S123516432

integrity, is acceptable for the transferring, storing and treating of hazardous waste, and that the tanks and containment system including the foundation, structural support, seams, connections, and pressure controls (if applicable) are suitably designed and that the tank system has sufficient structural strength, compatibility with the waste(s) to be transferred, stored or treated, and corrosion protection so that it will not collapse, rupture, or fail. This assessment shall be obtained prior to placing the tank system in service, and shall be kept on file at the facility. The tank assessment shall be good for five years. This assessment shall also include, at a minimum, the following information: (1) Design standard(s) according to which the tank(s) and ancillary equipment are or will be constructed; (2) Hazardous characteristics of the waste(s) to be handled; (3) For new tank systems or components in which the external shell of a metal tank or any external metal component of the tank system is or will be in contact with the soil or with water, a determination by a corrosion expert of: (A) Factors affecting the potential for corrosion, including but not limited to: 1. Soil moisture content; 2. Soil pH; 3. Soil sulfides level; 4. Soil resistivity; 5. Structure to soil potential; 6. Influence of nearby underground metal structures (e.g., piping); 7. Stray electric current; and 8. Existing corrosion-protection measures (e.g., coating, cathodic protection), and (B) The type and degree of external corrosion protection that are needed to ensure the integrity of the tank system during the use of the tank system or component, consisting of one or more of the following: 1. Corrosion-resistant materials of construction such as special alloys or fiberglass-reinforced plastic; 2. Corrosion-resistant coating (such as epoxy or fi
Returned to compliance on 03/31/2015.

Violation Notes:
Violation Division: Riverside County Department of Env Health
Violation Program: HW
Violation Source: CERS

Site ID: 403614
Site Name: Temecula Quality Plating, Inc.
Violation Date: 09-19-2014
Citation: 22 CCR 15 66265.31 - California Code of Regulations, Title 22, Chapter 15, Section(s) 66265.31

Violation Description: Failure to maintain and operate the facility to minimize the possibility of a fire, explosion, or any unplanned sudden or non-sudden release of hazardous waste or hazardous waste constituents to the air, soil, or surface water which could threaten human health or the environment.

Violation Notes: Returned to compliance on 03/31/2015.
Violation Division: Riverside County Department of Env Health
Violation Program: CA
Violation Source: CERS

Site ID: 403614
Site Name: Temecula Quality Plating, Inc.
Violation Date: 09-19-2014
Citation: 22 CCR 45 67450.13(a)(2) - California Code of Regulations, Title 22, Chapter 45, Section(s) 67450.13(a)(2)

Violation Description: Failure to adjust Closure Costs for inflation / deflation by March 1st.

Violation Notes: Returned to compliance on 03/31/2015.
Violation Division: Riverside County Department of Env Health

Map ID
Direction
Distance
Elevation

MAP FINDINGS

Site

Database(s)

EDR ID Number
EPA ID Number

TEMECULA QUALITY PLATING, INC. (Continued)

S123516432

Violation Program: CA
Violation Source: CERS

Site ID: 403614
Site Name: Temecula Quality Plating, Inc.
Violation Date: 09-07-2017
Citation: 22 CCR 12 66262.34(f) - California Code of Regulations, Title 22, Chapter 12, Section(s) 66262.34(f)
Violation Description: Failure to properly label hazardous waste accumulation containers and portable tanks with the following requirements: "Hazardous Waste", name and address of the generator, physical and chemical characteristics of the Hazardous Waste, and starting accumulation date.
Violation Notes: Returned to compliance on 06/18/2018.
Violation Division: Riverside County Department of Env Health
Violation Program: HW
Violation Source: CERS

Site ID: 403614
Site Name: Temecula Quality Plating, Inc.
Violation Date: 09-19-2014
Citation: HSC 6.95 Multiple - California Health and Safety Code, Chapter 6.95, Section(s) Multiple
Violation Description: Business Plan Program - Administration/Documentation - General
Violation Notes: Returned to compliance on 03/31/2015. [LOCAL ORDINANCE VIOLATION 104A] NFPA 704 sign(s) have been posted appropriately.
Violation Division: Riverside County Department of Env Health
Violation Program: HMRRP
Violation Source: CERS

Site ID: 403614
Site Name: Temecula Quality Plating, Inc.
Violation Date: 09-07-2017
Citation: HSC 6.5 25244.21 - California Health and Safety Code, Chapter 6.5, Section(s) 25244.21
Violation Description: Failure to adequately complete, and maintain for review, all requirements of the source reduction evaluation review and plan (SB-14).
Violation Notes: Returned to compliance on 06/18/2018.
Violation Division: Riverside County Department of Env Health
Violation Program: HW
Violation Source: CERS

Site ID: 403614
Site Name: Temecula Quality Plating, Inc.
Violation Date: 09-19-2014
Citation: 22 CCR 12 66262.34(f) - California Code of Regulations, Title 22, Chapter 12, Section(s) 66262.34(f)
Violation Description: Failure to properly label hazardous waste accumulation containers with the following requirements: "Hazardous Waste", name and address of the generator, physical and chemical characteristics of the Hazardous Waste, and starting accumulation date.
Violation Notes: Returned to compliance on 03/31/2015.
Violation Division: Riverside County Department of Env Health
Violation Program: HW
Violation Source: CERS

Map ID
Direction
Distance
Elevation

MAP FINDINGS

Site

Database(s)

EDR ID Number
EPA ID Number

TEMECULA QUALITY PLATING, INC. (Continued)

S123516432

Site ID: 403614
Site Name: Temecula Quality Plating, Inc.
Violation Date: 09-19-2014
Citation: 22 CCR 15 66265.173 - California Code of Regulations, Title 22, Chapter 15, Section(s) 66265.173
Violation Description: Failure to properly close hazardous waste containers when not in active use.
Violation Notes: Returned to compliance on 03/31/2015.
Violation Division: Riverside County Department of Env Health
Violation Program: CA
Violation Source: CERS

Site ID: 403614
Site Name: Temecula Quality Plating, Inc.
Violation Date: 09-19-2014
Citation: HSC 6.95 Multiple - California Health and Safety Code, Chapter 6.95, Section(s) Multiple
Violation Description: Business Plan Program - Operations/Maintenance - General
Violation Notes: Returned to compliance on 03/31/2015. [LOCAL ORDINANCE VIOLATION 105A] Hazardous materials are stored in a manner to minimize the possibility of a fire, explosion, or release.
Violation Division: Riverside County Department of Env Health
Violation Program: HMRRP
Violation Source: CERS

Site ID: 403614
Site Name: Temecula Quality Plating, Inc.
Violation Date: 09-19-2014
Citation: HSC 6.95 25508.1(f) - California Health and Safety Code, Chapter 6.95, Section(s) 25508.1(f)
Violation Description: Failure to electronically update the business plan within 30 days of a substantial change.
Violation Notes: Returned to compliance on 03/31/2015.
Violation Division: Riverside County Department of Env Health
Violation Program: HMRRP
Violation Source: CERS

Site ID: 403614
Site Name: Temecula Quality Plating, Inc.
Violation Date: 09-07-2017
Citation: HSC 6.95 25508(a)(1) - California Health and Safety Code, Chapter 6.95, Section(s) 25508(a)(1)
Violation Description: Failure to complete and electronically submit a site map with all required content.
Violation Notes: Returned to compliance on 05/01/2018.
Violation Division: Riverside County Department of Env Health
Violation Program: HMRRP
Violation Source: CERS

Site ID: 403614
Site Name: Temecula Quality Plating, Inc.
Violation Date: 09-19-2014
Citation: HSC 6.95 Multiple - California Health and Safety Code, Chapter 6.95, Section(s) Multiple
Violation Description: Business Plan Program - Operations/Maintenance - General
Violation Notes: Returned to compliance on 03/31/2015. [LOCAL ORDINANCE VIOLATION 105D] Hazardous materials containers have been labeled properly.

Map ID
Direction
Distance
Elevation

MAP FINDINGS

Site

Database(s)

EDR ID Number
EPA ID Number

TEMECULA QUALITY PLATING, INC. (Continued)

S123516432

Violation Division: Riverside County Department of Env Health
Violation Program: HMRRP
Violation Source: CERS

Site ID: 403614
Site Name: Temecula Quality Plating, Inc.
Violation Date: 09-19-2014
Citation: HSC 6.95 25505(a)(4) - California Health and Safety Code, Chapter 6.95, Section(s) 25505(a)(4)
Violation Description: Failure to provide initial and annual training to all employees in safety procedures in the event of a release or threatened release of a hazardous material or failure to document and maintain training records for a minimum of three years.

Violation Notes: Returned to compliance on 03/31/2015.
Violation Division: Riverside County Department of Env Health
Violation Program: HMRRP
Violation Source: CERS

Site ID: 403614
Site Name: Temecula Quality Plating, Inc.
Violation Date: 09-07-2017
Citation: Un-Specified
Violation Description: Business Plan Program - Operations/Maintenance - General Local Ordinance

Violation Notes: Returned to compliance on 06/18/2018.
Violation Division: Riverside County Department of Env Health
Violation Program: HMRRP
Violation Source: CERS

Site ID: 403614
Site Name: Temecula Quality Plating, Inc.
Violation Date: 09-19-2014
Citation: 22 CCR 31 67100.8 - California Code of Regulations, Title 22, Chapter 31, Section(s) 67100.8
Violation Description: Failure of the generator to prepare a hazardous waste management performance report every four years. The report shall contain sufficient detail to convey an understanding of the hazardous waste management approaches used at the site, using narratives, photographs, illustrations, figures or data as necessary, which includes, at a minimum, all of the following: 1) Name and location of the site 2) Four digit SIC code(s) for the site 3) All of the following information for each waste stream identified: A) An estimate, in pounds, of the quantity of hazardous waste generated and the quantity of hazardous waste managed, both onsite and offsite, during the current reporting year and the baseline year; B) A description of current hazardous waste management approaches and identification of all approaches implemented since the baseline year; C) An assessment of the effect, since the baseline year, of each implemented hazardous waste management approach on the weight of hazardous waste generated, the properties which cause it to be classified as a hazardous waste and/or the onsite and offsite management of hazardous waste. The report shall consider, but shall not be limited to all of the following approaches: 1. Source reduction; 2. Onsite or offsite recycling; 3. Onsite or offsite treatment; and D) A description of factors during the current reporting year that have affected hazardous waste generation and onsite and offsite hazardous waste management since the baseline year, including, but not limited to, any of the

Map ID
Direction
Distance
Elevation

MAP FINDINGS

Site

Database(s)

EDR ID Number
EPA ID Number

TEMECULA QUALITY PLATING, INC. (Continued)

S123516432

Violation Notes: following: 1. Changes in business activity; 2. Changes in waste classification; 3. Natural phenomena and; 4. Other factors that have affected either the quantity of hazardous waste generated or onsite and offsite hazardous waste management requirements.
Violation Division: Returned to compliance on 03/31/2015.
Violation Program: Riverside County Department of Env Health
Violation Source: HW
CERS

Evaluation:
Eval General Type: Other/Unknown
Eval Date: 03-17-2015
Violations Found: No
Eval Type: Other, not routine, done by local agency
Eval Notes: Not reported
Eval Division: Riverside County Department of Env Health
Eval Program: HMRRP
Eval Source: CERS

Eval General Type: Other/Unknown
Eval Date: 06-18-2018
Violations Found: No
Eval Type: Other, not routine, done by local agency
Eval Notes: Not reported
Eval Division: Riverside County Department of Env Health
Eval Program: HW
Eval Source: CERS

Eval General Type: Other/Unknown
Eval Date: 06-18-2018
Violations Found: No
Eval Type: Other, not routine, done by local agency
Eval Notes: Not reported
Eval Division: Riverside County Department of Env Health
Eval Program: CA
Eval Source: CERS

Eval General Type: Compliance Evaluation Inspection
Eval Date: 09-07-2017
Violations Found: Yes
Eval Type: Routine done by local agency
Eval Notes: Not reported
Eval Division: Riverside County Department of Env Health
Eval Program: HMRRP
Eval Source: CERS

Eval General Type: Compliance Evaluation Inspection
Eval Date: 09-07-2017
Violations Found: Yes
Eval Type: Routine done by local agency
Eval Notes: Not reported
Eval Division: Riverside County Department of Env Health
Eval Program: HW
Eval Source: CERS

Eval General Type: Compliance Evaluation Inspection
Eval Date: 09-19-2014

Map ID
Direction
Distance
Elevation

MAP FINDINGS

Site

Database(s)

EDR ID Number
EPA ID Number

TEMECULA QUALITY PLATING, INC. (Continued)

S123516432

Violations Found:	Yes
Eval Type:	Routine done by local agency
Eval Notes:	Not reported
Eval Division:	Riverside County Department of Env Health
Eval Program:	HW
Eval Source:	CERS
Eval General Type:	Other/Unknown
Eval Date:	10-20-2017
Violations Found:	Yes
Eval Type:	Other, not routine, done by local agency
Eval Notes:	Not reported
Eval Division:	Riverside County Department of Env Health
Eval Program:	HMRRP
Eval Source:	CERS
Eval General Type:	Other/Unknown
Eval Date:	10-29-2014
Violations Found:	No
Eval Type:	Other, not routine, done by local agency
Eval Notes:	Not reported
Eval Division:	Riverside County Department of Env Health
Eval Program:	CA
Eval Source:	CERS
Eval General Type:	Other/Unknown
Eval Date:	10-29-2014
Violations Found:	No
Eval Type:	Other, not routine, done by local agency
Eval Notes:	Not reported
Eval Division:	Riverside County Department of Env Health
Eval Program:	HMRRP
Eval Source:	CERS
Eval General Type:	Other/Unknown
Eval Date:	10-29-2014
Violations Found:	No
Eval Type:	Other, not routine, done by local agency
Eval Notes:	Not reported
Eval Division:	Riverside County Department of Env Health
Eval Program:	HW
Eval Source:	CERS
Eval General Type:	Other/Unknown
Eval Date:	03-17-2015
Violations Found:	No
Eval Type:	Other, not routine, done by local agency
Eval Notes:	Not reported
Eval Division:	Riverside County Department of Env Health
Eval Program:	CA
Eval Source:	CERS
Eval General Type:	Other/Unknown
Eval Date:	03-17-2015
Violations Found:	No
Eval Type:	Other, not routine, done by local agency
Eval Notes:	Joint inspection with Temecula Fire and OSHA

Map ID
Direction
Distance
Elevation

MAP FINDINGS

Site

Database(s)

EDR ID Number
EPA ID Number

TEMECULA QUALITY PLATING, INC. (Continued)

S123516432

Eval Division: Riverside County Department of Env Health
Eval Program: HW
Eval Source: CERS

Eval General Type: Other/Unknown
Eval Date: 03-31-2015
Violations Found: No
Eval Type: Other, not routine, done by local agency
Eval Notes: Not reported
Eval Division: Riverside County Department of Env Health
Eval Program: CA
Eval Source: CERS

Eval General Type: Compliance Evaluation Inspection
Eval Date: 09-07-2017
Violations Found: No
Eval Type: Routine done by local agency
Eval Notes: Not reported
Eval Division: Riverside County Department of Env Health
Eval Program: CA
Eval Source: CERS

Eval General Type: Compliance Evaluation Inspection
Eval Date: 09-19-2014
Violations Found: Yes
Eval Type: Routine done by local agency
Eval Notes: Not reported
Eval Division: Riverside County Department of Env Health
Eval Program: CA
Eval Source: CERS

Eval General Type: Other/Unknown
Eval Date: 06-18-2018
Violations Found: No
Eval Type: Other, not routine, done by local agency
Eval Notes: Not reported
Eval Division: Riverside County Department of Env Health
Eval Program: HMRRP
Eval Source: CERS

Eval General Type: Other/Unknown
Eval Date: 09-12-2017
Violations Found: Yes
Eval Type: Other, not routine, done by local agency
Eval Notes: Not reported
Eval Division: Riverside County Department of Env Health
Eval Program: HMRRP
Eval Source: CERS

Eval General Type: Compliance Evaluation Inspection
Eval Date: 09-19-2014
Violations Found: Yes
Eval Type: Routine done by local agency
Eval Notes: Not reported
Eval Division: Riverside County Department of Env Health
Eval Program: HMRRP
Eval Source: CERS

Map ID
Direction
Distance
Elevation

MAP FINDINGS

Site

Database(s)

EDR ID Number
EPA ID Number

TEMECULA QUALITY PLATING, INC. (Continued)

S123516432

Enforcement Action:

Site ID: 403614
Site Name: Temecula Quality Plating, Inc.
Site Address: 43095 BLACKDEER LOOP
Site City: TEMECULA
Site Zip: 92590
Enf Action Date: 09-19-2014
Enf Action Type: Notice of Violation (Unified Program)
Enf Action Description: Notice of Violation Issued by the Inspector at the Time of Inspection
Enf Action Notes: Not reported
Enf Action Division: Riverside County Department of Env Health
Enf Action Program: CA
Enf Action Source: CERS

Site ID: 403614
Site Name: Temecula Quality Plating, Inc.
Site Address: 43095 BLACKDEER LOOP
Site City: TEMECULA
Site Zip: 92590
Enf Action Date: 09-19-2014
Enf Action Type: Notice of Violation (Unified Program)
Enf Action Description: Notice of Violation Issued by the Inspector at the Time of Inspection
Enf Action Notes: Not reported
Enf Action Division: Riverside County Department of Env Health
Enf Action Program: HMRRP
Enf Action Source: CERS

Site ID: 403614
Site Name: Temecula Quality Plating, Inc.
Site Address: 43095 BLACKDEER LOOP
Site City: TEMECULA
Site Zip: 92590
Enf Action Date: 09-19-2014
Enf Action Type: Notice of Violation (Unified Program)
Enf Action Description: Notice of Violation Issued by the Inspector at the Time of Inspection
Enf Action Notes: Not reported
Enf Action Division: Riverside County Department of Env Health
Enf Action Program: HW
Enf Action Source: CERS

Affiliation:

Affiliation Type Desc: Facility Mailing Address
Entity Name: Mailing Address
Entity Title: Not reported
Affiliation Address: 43095 Blackdeer Loop
Affiliation City: Temecula
Affiliation State: CA
Affiliation Country: Not reported
Affiliation Zip: 92590
Affiliation Phone: Not reported

Affiliation Type Desc: Identification Signer
Entity Name: Duc Vo
Entity Title: President
Affiliation Address: Not reported
Affiliation City: Not reported

Map ID
Direction
Distance
Elevation

MAP FINDINGS

Site

Database(s)

EDR ID Number
EPA ID Number

TEMECULA QUALITY PLATING, INC. (Continued)

S123516432

Affiliation State: Not reported
Affiliation Country: Not reported
Affiliation Zip: Not reported
Affiliation Phone: Not reported

Affiliation Type Desc: Legal Owner
Entity Name: Temecula Quality Plating, Inc
Entity Title: Not reported
Affiliation Address: 43095 Blackdeer Loop
Affiliation City: Temecula
Affiliation State: CA
Affiliation Country: United States
Affiliation Zip: 92590
Affiliation Phone: (951) 296-9875

Affiliation Type Desc: Property Owner
Entity Name: Viola Heinzelmann
Entity Title: Not reported
Affiliation Address: 43095 Blackdeer Loop
Affiliation City: Temecula
Affiliation State: CA
Affiliation Country: United States
Affiliation Zip: 92590
Affiliation Phone: (951) 326-9478

Affiliation Type Desc: CUPA District
Entity Name: Riverside Cnty Env Health
Entity Title: Not reported
Affiliation Address: 4065 County Circle Drive, Room 104
Affiliation City: Riverside
Affiliation State: CA
Affiliation Country: Not reported
Affiliation Zip: 92503
Affiliation Phone: (951) 358-5055

Affiliation Type Desc: Environmental Contact
Entity Name: Duc Vo
Entity Title: Not reported
Affiliation Address: 43095
Affiliation City: Temecula
Affiliation State: CA
Affiliation Country: Not reported
Affiliation Zip: 92590
Affiliation Phone: Not reported

Affiliation Type Desc: Parent Corporation
Entity Name: Temecula Quality Plating, Inc.
Entity Title: Not reported
Affiliation Address: Not reported
Affiliation City: Not reported
Affiliation State: Not reported
Affiliation Country: Not reported
Affiliation Zip: Not reported
Affiliation Phone: Not reported

Affiliation Type Desc: Onsite Treatment Unit Owner Operator
Entity Name: Duc Vo

Map ID
Direction
Distance
Elevation

MAP FINDINGS

Site

Database(s)

EDR ID Number
EPA ID Number

TEMECULA QUALITY PLATING, INC. (Continued)

S123516432

Entity Title: President
Affiliation Address: Not reported
Affiliation City: Not reported
Affiliation State: Not reported
Affiliation Country: Not reported
Affiliation Zip: Not reported
Affiliation Phone: Not reported

Affiliation Type Desc: Operator
Entity Name: Dat Vo
Entity Title: Not reported
Affiliation Address: Not reported
Affiliation City: Not reported
Affiliation State: Not reported
Affiliation Country: Not reported
Affiliation Zip: Not reported
Affiliation Phone: (619) 665-8339

N57
SW
< 1/8
0.055 mi.
289 ft.

CERTIFIED AUTO
43094 VIA DOS PICOS STE A
TEMECULA, CA 92590

RCRA-SQG 1000905495
FINDS CA0000772392
ECHO

Site 3 of 5 in cluster N

Actual:
1013 ft.

RCRA-SQG:

Focus Map:
5

Date form received by agency: 1994-09-19 00:00:00.0
Facility name: CERTIFIED AUTO
Facility address: 43094 VIA DOS PICOS STE A
TEMECULA, CA 92590
EPA ID: CA0000772392
Mailing address: VIA DOS PICOS STE A
TEMECULA, CA 92590
Contact: JOSEPH PREUSSEL
Contact address: 43094 VIA DOS PICOS STE A
TEMECULA, CA 92590
Contact country: US
Contact telephone: 909-695-6760
Contact email: Not reported
EPA Region: 09
Classification: Small Small Quantity Generator
Description: Handler: generates more than 100 and less than 1000 kg of hazardous waste during any calendar month and accumulates less than 6000 kg of hazardous waste at any time; or generates 100 kg or less of hazardous waste during any calendar month, and accumulates more than 1000 kg of hazardous waste at any time

Owner/Operator Summary:

Owner/operator name: DOS PICOS BUSINESS PARK
Owner/operator address: 27895 DIAZ RD STE A
TEMUCULA, CA 92590
Owner/operator country: Not reported
Owner/operator telephone: 909-699-0996
Owner/operator email: Not reported
Owner/operator fax: Not reported
Owner/operator extension: Not reported
Legal status: Private

Map ID
Direction
Distance
Elevation

MAP FINDINGS

Site

Database(s)

EDR ID Number
EPA ID Number

CERTIFIED AUTO (Continued)

1000905495

Owner/Operator Type: Owner
Owner/Op start date: Not reported
Owner/Op end date: Not reported

Handler Activities Summary:

U.S. importer of hazardous waste: No
Mixed waste (haz. and radioactive): No
Recycler of hazardous waste: No
Transporter of hazardous waste: No
Treater, storer or disposer of HW: No
Underground injection activity: No
On-site burner exemption: No
Furnace exemption: No
Used oil fuel burner: No
Used oil processor: No
User oil refiner: No
Used oil fuel marketer to burner: No
Used oil Specification marketer: No
Used oil transfer facility: No
Used oil transporter: No

Violation Status: No violations found

FINDS:

Registry ID: 110002619961

Environmental Interest/Information System

RCRAInfo is a national information system that supports the Resource Conservation and Recovery Act (RCRA) program through the tracking of events and activities related to facilities that generate, transport, and treat, store, or dispose of hazardous waste. RCRAInfo allows RCRA program staff to track the notification, permit, compliance, and corrective action activities required under RCRA.

[Click this hyperlink](#) while viewing on your computer to access additional FINDS: detail in the EDR Site Report.

ECHO:

Envid: 1000905495
Registry ID: 110002619961
DFR URL: <http://echo.epa.gov/detailed-facility-report?fid=110002619961>

N58
SW
< 1/8
0.055 mi.
289 ft.

GEORGE CERTIFIED AUTO REPAIR
43094 VIA DOS PICOS STE.A
TEMECULA, CA 92590
Site 4 of 5 in cluster N

CERS HAZ WASTE **S123537440**
N/A

Actual:
1013 ft.
Focus Map:
5

CERS HAZ WASTE:
Name: GEORGE CERTIFIED AUTO REPAIR
Address: 43094 VIA DOS PICOS STE.A
City,State,Zip: TEMECULA, CA 92590
Site ID: 32976
CERS ID: 10319242
CERS Description: Hazardous Waste Generator

Map ID
Direction
Distance
Elevation

MAP FINDINGS

Site

Database(s)

EDR ID Number
EPA ID Number

GEORGE CERTIFIED AUTO REPAIR (Continued)

S123537440

Violations:

Site ID: 32976
Site Name: George Certified Auto Repair
Violation Date: 12-09-2015
Citation: 22 CCR 16 66266.130 - California Code of Regulations, Title 22, Chapter 16, Section(s) 66266.130
Violation Description: Failure to properly handle, manage, label, and recycle used oil and fuel filters.
Violation Notes: Returned to compliance on 12/23/2015.
Violation Division: Riverside County Department of Env Health
Violation Program: HW
Violation Source: CERS

Site ID: 32976
Site Name: George Certified Auto Repair
Violation Date: 12-09-2015
Citation: 22 CCR 12 66262.12 - California Code of Regulations, Title 22, Chapter 12, Section(s) 66262.12
Violation Description: Failure to obtain and/or maintain an Active EPA ID.
Violation Notes: Returned to compliance on 02/18/2016.
Violation Division: Riverside County Department of Env Health
Violation Program: HW
Violation Source: CERS

Evaluation:

Eval General Type: Compliance Evaluation Inspection
Eval Date: 12-09-2015
Violations Found: Yes
Eval Type: Routine done by local agency
Eval Notes: Not reported
Eval Division: Riverside County Department of Env Health
Eval Program: HW
Eval Source: CERS

Enforcement Action:

Site ID: 32976
Site Name: George Certified Auto Repair
Site Address: 43094 VIA DOS PICOS STE.A
Site City: TEMECULA
Site Zip: 92590
Enf Action Date: 12-09-2015
Enf Action Type: Notice of Violation (Unified Program)
Enf Action Description: Notice of Violation Issued by the Inspector at the Time of Inspection
Enf Action Notes: Not reported
Enf Action Division: Riverside County Department of Env Health
Enf Action Program: HW
Enf Action Source: CERS

Affiliation:

Affiliation Type Desc: CUPA District
Entity Name: Riverside Cnty Env Health
Entity Title: Not reported
Affiliation Address: 4065 County Circle Drive, Room 104
Affiliation City: Riverside
Affiliation State: CA

Map ID
 Direction
 Distance
 Elevation

MAP FINDINGS

Site

Database(s)

EDR ID Number
 EPA ID Number

GEORGE CERTIFIED AUTO REPAIR (Continued)

S123537440

Affiliation Country:	Not reported
Affiliation Zip:	92503
Affiliation Phone:	(951) 358-5055
Affiliation Type Desc:	Facility Mailing Address
Entity Name:	Mailing Address
Entity Title:	Not reported
Affiliation Address:	43094 Via Dos Picos
Affiliation City:	Temecula
Affiliation State:	CA
Affiliation Country:	Not reported
Affiliation Zip:	92590
Affiliation Phone:	Not reported
Affiliation Type Desc:	Parent Corporation
Entity Name:	George Certified Auto Repair
Entity Title:	Not reported
Affiliation Address:	Not reported
Affiliation City:	Not reported
Affiliation State:	Not reported
Affiliation Country:	Not reported
Affiliation Zip:	Not reported
Affiliation Phone:	Not reported

N59
SW
 < 1/8
 0.055 mi.
 289 ft.

KIRIAKOS AUTO REPAIR
43094 VIA DOS PICOS STE A
TEMECULA, CA 92590
 Site 5 of 5 in cluster N

EDR Hist Auto **1020793609**
 N/A

Actual: EDR Hist Auto
1013 ft.

Focus Map:
5

Year:	Name:	Type:
1997	CERTIFIED AUTO INSPTN & REPR	Automotive Maintenance Services
1998	CERTIFIED AUTO INSPTN & REPR	Automotive Maintenance Services
1999	CERTIFIED AUTO INSPTN & REPR	Automotive Maintenance Services
2002	M&R TRANSMISSIONS	Automotive Transmission Repair Shops
2002	KIRIAKOS AUTO REPAIR	General Automotive Repair Shops
2003	KIRIAKOS AUTO REPAIR	General Automotive Repair Shops
2003	DICKS DIVERSIFIED AUTOMOTIVE	General Automotive Repair Shops
2004	KIRIAKOS AUTO REPAIR	General Automotive Repair Shops
2004	DICKS DIVERSIFIED AUTOMOTIVE	General Automotive Repair Shops
2005	KIRIAKOS AUTO REPAIR	General Automotive Repair Shops
2005	DIVERSIFIED AUTOMOTIVE	General Automotive Repair Shops
2006	DIVERSIFIED AUTOMOTIVE	General Automotive Repair Shops
2006	KIRIAKOS AUTO REPAIR	General Automotive Repair Shops
2007	DIVERSIFIED AUTOMOTIVE	General Automotive Repair Shops
2007	KIRIAKOS AUTO REPAIR	General Automotive Repair Shops
2008	DIVERSIFIED AUTOMOTIVE	General Automotive Repair Shops
2008	KIRIAKOS AUTO REPAIR	General Automotive Repair Shops
2009	KIRIAKOS AUTO REPAIR	General Automotive Repair Shops
2010	DIVERSIFIED AUTOMOTIVE	General Automotive Repair Shops
2010	KIRIAKOS AUTO REPAIR	General Automotive Repair Shops
2011	KIRIAKOS AUTO REPAIR	General Automotive Repair Shops
2011	EUROPEAN CAR MASTERS	General Automotive Repair Shops
2011	J & L TRANSMISSIONS AUTO REPR	Repair Services, NEC
2012	KIRIAKOS AUTO REPAIR	General Automotive Repair Shops

Map ID
Direction
Distance
Elevation

MAP FINDINGS

Site

Database(s)

EDR ID Number
EPA ID Number

KIRIAKOS AUTO REPAIR (Continued)

1020793609

2012	J & L TRANSMISSIONS AUTO REPR	Repair Services, NEC
2013	J & L TRANSMISSIONS AUTO REPR	Repair Services, NEC
2013	KIRIAKOS AUTO REPAIR	General Automotive Repair Shops
2013	GERMAN PERFORMANCE AUTO WORKS	General Automotive Repair Shops
2014	J & L TRANSMISSIONS AUTO REPR	Repair Services, NEC
2014	KIRIAKOS AUTO REPAIR	General Automotive Repair Shops

M60
SW
< 1/8
0.060 mi.
315 ft.

PRO AUTO COLLISION
42011 AVENIDA ALVARADO #CDE
TEMECULA, CA 92590

RCRA NonGen / NLR

1024794320
CAL000147650

Site 4 of 5 in cluster M

Actual:
1016 ft.

RCRA NonGen / NLR:

Focus Map:
5

Date form received by agency: 1998-09-16 00:00:00.0
Facility name: PRO AUTO COLLISION
Facility address: 42011 AVENIDA ALVARADO #CDE
TEMECULA, CA 92590-0000
EPA ID: CAL000147650
Mailing address: 42011 AVENIDA ALVARADO #E
TEMECULA, CA 92590-0000
Contact: RICHARD GIROUARD JR/OWNER
Contact address: 42011 AVENIDA ALVARADO #CDE
TEMECULA, CA 92590
Contact country: Not reported
Contact telephone: 951-296-3373
Contact email: GIROUARDPROAUTO@AOL.COM
EPA Region: 09
Classification: Non-Generator
Description: Handler: Non-Generators do not presently generate hazardous waste

Owner/Operator Summary:

Owner/operator name: RICHARD GIROUARD JR/OWNER
Owner/operator address: 42011 AVENIDA ALVARADO #CDE
TEMECULA, CA 92590

Owner/operator country: Not reported
Owner/operator telephone: 951-296-3373
Owner/operator email: Not reported
Owner/operator fax: Not reported
Owner/operator extension: Not reported
Legal status: Other
Owner/Operator Type: Operator
Owner/Op start date: Not reported
Owner/Op end date: Not reported

Owner/operator name: RICHARD GIROUARD JR
Owner/operator address: 42011 AVENIDA ALVARADO #CDE
TEMECULA, CA 92590

Owner/operator country: Not reported
Owner/operator telephone: 951-296-3373
Owner/operator email: Not reported
Owner/operator fax: Not reported
Owner/operator extension: Not reported
Legal status: Other
Owner/Operator Type: Owner
Owner/Op start date: Not reported
Owner/Op end date: Not reported

Map ID
 Direction
 Distance
 Elevation

MAP FINDINGS

Site

Database(s)

EDR ID Number
 EPA ID Number

PRO AUTO COLLISION (Continued)

1024794320

Handler Activities Summary:

U.S. importer of hazardous waste: No
 Mixed waste (haz. and radioactive): No
 Recycler of hazardous waste: No
 Transporter of hazardous waste: Yes
 Treater, storer or disposer of HW: No
 Underground injection activity: No
 On-site burner exemption: No
 Furnace exemption: No
 Used oil fuel burner: No
 Used oil processor: No
 User oil refiner: No
 Used oil fuel marketer to burner: No
 Used oil Specification marketer: No
 Used oil transfer facility: No
 Used oil transporter: No

Violation Status: No violations found

**M61
 SW
 < 1/8
 0.060 mi.
 315 ft.**

**PRO AUTO COLLISION
 42011 AVENIDA ALVARADO
 TEMECULA, CA 92590
 Site 5 of 5 in cluster M**

**CERS HAZ WASTE S123501665
 CERS N/A**

**Actual:
 1016 ft.
 Focus Map:
 5**

CERS HAZ WASTE:
 Name: PRO AUTO COLLISION
 Address: 42011 AVENIDA ALVARADO
 City,State,Zip: TEMECULA, CA 92590
 Site ID: 145011
 CERS ID: 10420468
 CERS Description: Hazardous Waste Generator

CERS:
 Name: PRO AUTO COLLISION
 Address: 42011 AVENIDA ALVARADO
 City,State,Zip: TEMECULA, CA 92590
 Site ID: 145011
 CERS ID: 10420468
 CERS Description: Chemical Storage Facilities

Violations:
 Site ID: 145011
 Site Name: Pro Auto Collision
 Violation Date: 08-20-2015
 Citation: HSC 6.95 25505(a)(4) - California Health and Safety Code, Chapter 6.95, Section(s) 25505(a)(4)
 Violation Description: Failure to provide initial and annual training to all employees in safety procedures in the event of a release or threatened release of a hazardous material or failure to document and maintain training records for a minimum of three years.
 Violation Notes: Returned to compliance on 09/04/2015.
 Violation Division: Riverside County Department of Env Health
 Violation Program: HMRRP
 Violation Source: CERS
 Site ID: 145011
 Site Name: Pro Auto Collision

Map ID
Direction
Distance
Elevation

MAP FINDINGS

Site

Database(s)

EDR ID Number
EPA ID Number

PRO AUTO COLLISION (Continued)

S123501665

Violation Date: 07-05-2017
Citation: HSC 6.95 25508.2 - California Health and Safety Code, Chapter 6.95, Section(s) 25508.2
Violation Description: Failure to annually review and electronically certify that the business plan is complete and accurate on or before the annual due date.
Violation Notes: Returned to compliance on 10/20/2017.
Violation Division: Riverside County Department of Env Health
Violation Program: HMRRP
Violation Source: CERS

Site ID: 145011
Site Name: Pro Auto Collision
Violation Date: 08-20-2015
Citation: 22 CCR 12 66262.34(f) - California Code of Regulations, Title 22, Chapter 12, Section(s) 66262.34(f)
Violation Description: Failure to properly label hazardous waste accumulation containers with the following requirements: "Hazardous Waste", name and address of the generator, physical and chemical characteristics of the Hazardous Waste, and starting accumulation date.
Violation Notes: Returned to compliance on 08/20/2015.
Violation Division: Riverside County Department of Env Health
Violation Program: HW
Violation Source: CERS

Site ID: 145011
Site Name: Pro Auto Collision
Violation Date: 10-11-2017
Citation: HSC 6.95 25508.2 - California Health and Safety Code, Chapter 6.95, Section(s) 25508.2
Violation Description: Failure to annually review and electronically certify that the business plan is complete and accurate on or before the annual due date.
Violation Notes: Returned to compliance on 10/20/2017.
Violation Division: Riverside County Department of Env Health
Violation Program: HMRRP
Violation Source: CERS

Site ID: 145011
Site Name: Pro Auto Collision
Violation Date: 06-06-2019
Citation: 22 CCR 12 66262.34(f) - California Code of Regulations, Title 22, Chapter 12, Section(s) 66262.34(f)
Violation Description: Failure to properly label hazardous waste accumulation containers and portable tanks with the following requirements: "Hazardous Waste", name and address of the generator, physical and chemical characteristics of the Hazardous Waste, and starting accumulation date.
Violation Notes: Returned to compliance on 06/06/2019. OBSERVATION: Observed faded labels on waste water based paint drum. CORRECTIVE ACTION: Owner/operator shall re-label hazardous waste containers with all the required information. Label shall include at least: the words "hazardous waste", generator name and address, accumulation start date, composition and physical state of waste, and hazardous property statement. New label was filled out and provided placed on drum prior to end of inspection. Violation was corrected onsite.
Violation Division: Riverside County Department of Env Health

Map ID
Direction
Distance
Elevation

MAP FINDINGS

Site

Database(s)

EDR ID Number
EPA ID Number

PRO AUTO COLLISION (Continued)

S123501665

Violation Program: HW
Violation Source: CERS

Site ID: 145011
Site Name: Pro Auto Collision
Violation Date: 08-09-2017
Citation: HSC 6.95 25508.2 - California Health and Safety Code, Chapter 6.95, Section(s) 25508.2

Violation Description: Failure to annually review and electronically certify that the business plan is complete and accurate on or before the annual due date.

Violation Notes: Returned to compliance on 10/20/2017.
Violation Division: Riverside County Department of Env Health
Violation Program: HMRRP
Violation Source: CERS

Evaluation:

Eval General Type: Other/Unknown
Eval Date: 07-05-2017
Violations Found: Yes
Eval Type: Other, not routine, done by local agency
Eval Notes: Not reported
Eval Division: Riverside County Department of Env Health
Eval Program: HMRRP
Eval Source: CERS

Eval General Type: Other/Unknown
Eval Date: 08-09-2017
Violations Found: Yes
Eval Type: Other, not routine, done by local agency
Eval Notes: Not reported
Eval Division: Riverside County Department of Env Health
Eval Program: HMRRP
Eval Source: CERS

Eval General Type: Compliance Evaluation Inspection
Eval Date: 08-20-2015
Violations Found: Yes
Eval Type: Routine done by local agency
Eval Notes: Not reported
Eval Division: Riverside County Department of Env Health
Eval Program: HW
Eval Source: CERS

Eval General Type: Other/Unknown
Eval Date: 10-11-2017
Violations Found: Yes
Eval Type: Other, not routine, done by local agency
Eval Notes: Not reported
Eval Division: Riverside County Department of Env Health
Eval Program: HMRRP
Eval Source: CERS

Eval General Type: Compliance Evaluation Inspection
Eval Date: 06-06-2019
Violations Found: No
Eval Type: Routine done by local agency

Map ID
Direction
Distance
Elevation

MAP FINDINGS

Site

Database(s)

EDR ID Number
EPA ID Number

PRO AUTO COLLISION (Continued)

S123501665

Eval Notes: Not reported
Eval Division: Riverside County Department of Env Health
Eval Program: HMRRP
Eval Source: CERS

Eval General Type: Compliance Evaluation Inspection
Eval Date: 06-06-2019
Violations Found: Yes
Eval Type: Routine done by local agency
Eval Notes: Not reported
Eval Division: Riverside County Department of Env Health
Eval Program: HW
Eval Source: CERS

Eval General Type: Compliance Evaluation Inspection
Eval Date: 08-20-2015
Violations Found: Yes
Eval Type: Routine done by local agency
Eval Notes: Not reported
Eval Division: Riverside County Department of Env Health
Eval Program: HMRRP
Eval Source: CERS

Enforcement Action:
Site ID: 145011
Site Name: Pro Auto Collision
Site Address: 42011 AVENIDA ALVARADO
Site City: TEMECULA
Site Zip: 92590
Enf Action Date: 08-20-2015
Enf Action Type: Notice of Violation (Unified Program)
Enf Action Description: Notice of Violation Issued by the Inspector at the Time of Inspection
Enf Action Notes: Not reported
Enf Action Division: Riverside County Department of Env Health
Enf Action Program: HMRRP
Enf Action Source: CERS

Site ID: 145011
Site Name: Pro Auto Collision
Site Address: 42011 AVENIDA ALVARADO
Site City: TEMECULA
Site Zip: 92590
Enf Action Date: 08-20-2015
Enf Action Type: Notice of Violation (Unified Program)
Enf Action Description: Notice of Violation Issued by the Inspector at the Time of Inspection
Enf Action Notes: Not reported
Enf Action Division: Riverside County Department of Env Health
Enf Action Program: HW
Enf Action Source: CERS

Site ID: 145011
Site Name: Pro Auto Collision
Site Address: 42011 AVENIDA ALVARADO
Site City: TEMECULA
Site Zip: 92590
Enf Action Date: 10-11-2017
Enf Action Type: AEO - Unified Program

Map ID
Direction
Distance
Elevation

MAP FINDINGS

Site

Database(s)

EDR ID Number
EPA ID Number

PRO AUTO COLLISION (Continued)

S123501665

Enf Action Description: Administrative Enforcement Order Based on the Unified Program Statute
Enf Action Notes: Fines/Penalties Assessed: \$500.00.
Enf Action Division: Riverside County Department of Env Health
Enf Action Program: HMRRP
Enf Action Source: CERS

Coordinates:
Site ID: 145011
Facility Name: Pro Auto Collision
Env Int Type Code: HWG
Program ID: 10420468
Coord Name: Not reported
Ref Point Type Desc: Center of a facility or station.
Latitude: 33.512280
Longitude: -117.167060

Affiliation:
Affiliation Type Desc: CUPA District
Entity Name: Riverside Cnty Env Health
Entity Title: Not reported
Affiliation Address: 4065 County Circle Drive, Room 104
Affiliation City: Riverside
Affiliation State: CA
Affiliation Country: Not reported
Affiliation Zip: 92503
Affiliation Phone: (951) 358-5055

Affiliation Type Desc: Facility Mailing Address
Entity Name: Mailing Address
Entity Title: Not reported
Affiliation Address: 42011 Avenida Alvarado suite E
Affiliation City: Temecula
Affiliation State: CA
Affiliation Country: Not reported
Affiliation Zip: 92590
Affiliation Phone: Not reported

Affiliation Type Desc: Operator
Entity Name: Pro Auto Collision
Entity Title: Not reported
Affiliation Address: Not reported
Affiliation City: Not reported
Affiliation State: Not reported
Affiliation Country: Not reported
Affiliation Zip: Not reported
Affiliation Phone: (951) 296-3373

Affiliation Type Desc: Document Preparer
Entity Name: Rich Girouard
Entity Title: Not reported
Affiliation Address: Not reported
Affiliation City: Not reported
Affiliation State: Not reported
Affiliation Country: Not reported
Affiliation Zip: Not reported
Affiliation Phone: Not reported

Map ID
Direction
Distance
Elevation

MAP FINDINGS

Site

Database(s)

EDR ID Number
EPA ID Number

PRO AUTO COLLISION (Continued)

S123501665

Affiliation Type Desc: Environmental Contact
Entity Name: Rich Girouard
Entity Title: Not reported
Affiliation Address: 42011 Avenida Alvarado suite E
Affiliation City: Temecula
Affiliation State: CA
Affiliation Country: Not reported
Affiliation Zip: 92590
Affiliation Phone: Not reported

Affiliation Type Desc: Legal Owner
Entity Name: Richard Girouard Jr
Entity Title: Not reported
Affiliation Address: 42011 Avenida Alvarado suite E
Affiliation City: Temecula
Affiliation State: CA
Affiliation Country: United States
Affiliation Zip: 92590
Affiliation Phone: (951) 296-3373

Affiliation Type Desc: Identification Signer
Entity Name: Richard J Girouard
Entity Title: owner
Affiliation Address: Not reported
Affiliation City: Not reported
Affiliation State: Not reported
Affiliation Country: Not reported
Affiliation Zip: Not reported
Affiliation Phone: Not reported

Affiliation Type Desc: Parent Corporation
Entity Name: Pro Auto Collision
Entity Title: Not reported
Affiliation Address: Not reported
Affiliation City: Not reported
Affiliation State: Not reported
Affiliation Country: Not reported
Affiliation Zip: Not reported
Affiliation Phone: Not reported

P62
SSW
< 1/8
0.060 mi.
316 ft.

DYNO-TRANS TRANSMISSIONS
41979 RIO NEDO STE B
TEMECULA, CA 92590
Site 1 of 6 in cluster P

RCRA NonGen / NLR **1024824021**
CAL000346037

Actual:
1017 ft.

RCRA NonGen / NLR:
Date form received by agency: 2009-08-25 00:00:00.0
Facility name: DYNO-TRANS TRANSMISSIONS
Facility address: 41979 RIO NEDO STE B
TEMECULA, CA 92590-3724
EPA ID: CAL000346037
Contact: JACKIE PONDER
Contact address: 41979 RIO NEDO STE B
TEMECULA, CA 92590
Contact country: Not reported
Contact telephone: 951-694-4294

Focus Map:
5

Map ID
Direction
Distance
Elevation

MAP FINDINGS

Site

Database(s)

EDR ID Number
EPA ID Number

DYNO-TRANS TRANSMISSIONS (Continued)

1024824021

Contact email: JLPONDER1@CHARTER.NET
EPA Region: 09
Classification: Non-Generator
Description: Handler: Non-Generators do not presently generate hazardous waste

Owner/Operator Summary:

Owner/operator name: JACKIE PONDER
Owner/operator address: 41979 RIO NEDO STE B
TEMECULA, CA 92590

Owner/operator country: Not reported
Owner/operator telephone: 951-694-4294
Owner/operator email: Not reported
Owner/operator fax: Not reported
Owner/operator extension: Not reported
Legal status: Other
Owner/Operator Type: Operator
Owner/Op start date: Not reported
Owner/Op end date: Not reported

Owner/operator name: JACKIE PONDER
Owner/operator address: 28222 SPRING CREEK WAY
MENIFEE, CA 92585

Owner/operator country: Not reported
Owner/operator telephone: 951-757-7696
Owner/operator email: Not reported
Owner/operator fax: Not reported
Owner/operator extension: Not reported
Legal status: Other
Owner/Operator Type: Owner
Owner/Op start date: Not reported
Owner/Op end date: Not reported

Handler Activities Summary:

U.S. importer of hazardous waste: No
Mixed waste (haz. and radioactive): No
Recycler of hazardous waste: No
Transporter of hazardous waste: Yes
Treater, storer or disposer of HW: No
Underground injection activity: No
On-site burner exemption: No
Furnace exemption: No
Used oil fuel burner: No
Used oil processor: No
User oil refiner: No
Used oil fuel marketer to burner: No
Used oil Specification marketer: No
Used oil transfer facility: No
Used oil transporter: No

Violation Status: No violations found

MAP FINDINGS

Map ID
Direction
Distance
Elevation

Site

Database(s)

EDR ID Number
EPA ID Number

P63 **DYNOTRANS TRANSMISSIONS**
SSW **41979 RIO NEDO #B**
< 1/8 **TEMECULA, CA 92590**
0.060 mi.
316 ft. **Site 2 of 6 in cluster P**

CERS HAZ WASTE **S123536653**
 N/A

Actual:
1017 ft.
Focus Map:
5

CERS HAZ WASTE:
Name: DYNOTRANS TRANSMISSIONS
Address: 41979 RIO NEDO #B
City,State,Zip: TEMECULA, CA 92590
Site ID: 113108
CERS ID: 10327396
CERS Description: Hazardous Waste Generator

Evaluation:
Eval General Type: Compliance Evaluation Inspection
Eval Date: 04-04-2016
Violations Found: No
Eval Type: Routine done by local agency
Eval Notes: Not reported
Eval Division: Riverside County Department of Env Health
Eval Program: HW
Eval Source: CERS

Affiliation:
Affiliation Type Desc: Facility Mailing Address
Entity Name: Mailing Address
Entity Title: Not reported
Affiliation Address: 41979 Rio Nedo #B
Affiliation City: Temecula
Affiliation State: CA
Affiliation Country: Not reported
Affiliation Zip: 92590
Affiliation Phone: Not reported

Affiliation Type Desc: Parent Corporation
Entity Name: DynoTrans Transmissions
Entity Title: Not reported
Affiliation Address: Not reported
Affiliation City: Not reported
Affiliation State: Not reported
Affiliation Country: Not reported
Affiliation Zip: Not reported
Affiliation Phone: Not reported

Affiliation Type Desc: CUPA District
Entity Name: Riverside Cnty Env Health
Entity Title: Not reported
Affiliation Address: 4065 County Circle Drive, Room 104
Affiliation City: Riverside
Affiliation State: CA
Affiliation Country: Not reported
Affiliation Zip: 92503
Affiliation Phone: (951) 358-5055

Map ID
Direction
Distance
Elevation

MAP FINDINGS

Site

Database(s)

EDR ID Number
EPA ID Number

P64 **DYNO-TRANS TRANSMISSIONS**
SSW **41979 RIO NEDO STE B**
< 1/8 **TEMECULA, CA 92590**
0.060 mi.
316 ft. **Site 3 of 6 in cluster P**

EDR Hist Auto **1021844265**
N/A

Actual: EDR Hist Auto
1017 ft.

Focus Map: Year: Name: Type:
5 2011 DYNO-TRANS TRANSMISSIONS Automotive Transmission Repair Shops
2013 DYNO-TRANS TRANSMISSIONS Automotive Transmission Repair Shops
2014 DYNO-TRANS TRANSMISSIONS Automotive Transmission Repair Shops

P65 **CODE 3 RV**
SSW **42046 RIO NEDO**
< 1/8 **TEMECULA, CA 92590**
0.062 mi.
325 ft. **Site 4 of 6 in cluster P**

RCRA NonGen / NLR **1024757805**
CAC002977645

Actual: RCRA NonGen / NLR:
1018 ft. Date form received by agency: 2018-08-27 00:00:00.0

Focus Map: Facility name: CODE 3 RV
5 Facility address: 42046 RIO NEDO
TEMECULA, CA 92590
EPA ID: CAC002977645
Contact: DANNY REID
Contact address: 42046 RIO NEDO
TEMECULA, CA 92590
Contact country: Not reported
Contact telephone: 951-234-0203
Contact email: CODE3RVDANNYR@GMAIL.COM
EPA Region: 09
Classification: Non-Generator
Description: Handler: Non-Generators do not presently generate hazardous waste

Owner/Operator Summary:
Owner/operator name: DANNY REID
Owner/operator address: 42046 RIO NEDO
TEMECULA, CA 92590
Owner/operator country: Not reported
Owner/operator telephone: 951-234-0203
Owner/operator email: Not reported
Owner/operator fax: Not reported
Owner/operator extension: Not reported
Legal status: Other
Owner/Operator Type: Operator
Owner/Op start date: Not reported
Owner/Op end date: Not reported

Owner/operator name: MICHAEL MACALINAO
Owner/operator address: 42046 RIO NEDO
TEMECULA, CA 92590
Owner/operator country: Not reported
Owner/operator telephone: 951-234-0203
Owner/operator email: Not reported
Owner/operator fax: Not reported
Owner/operator extension: Not reported
Legal status: Other
Owner/Operator Type: Owner

Map ID
Direction
Distance
Elevation

MAP FINDINGS

Site

Database(s)

EDR ID Number
EPA ID Number

CODE 3 RV (Continued)

1024757805

Owner/Op start date: Not reported
Owner/Op end date: Not reported

Handler Activities Summary:

U.S. importer of hazardous waste: No
Mixed waste (haz. and radioactive): No
Recycler of hazardous waste: No
Transporter of hazardous waste: No
Treater, storer or disposer of HW: No
Underground injection activity: No
On-site burner exemption: No
Furnace exemption: No
Used oil fuel burner: No
Used oil processor: No
Used oil refiner: No
Used oil fuel marketer to burner: No
Used oil Specification marketer: No
Used oil transfer facility: No
Used oil transporter: No

Violation Status: No violations found

Q66
SW
< 1/8
0.073 mi.
386 ft.

TEMECULA SMOG INC
43119 VIA DOS PICOS
TEMECULA, CA 92590

RCRA NonGen / NLR **1024843571**
CAL000395134

Site 1 of 2 in cluster Q

Actual:
1013 ft.

RCRA NonGen / NLR:

Focus Map:
5

Date form received by agency: 2014-03-19 00:00:00.0
Facility name: TEMECULA SMOG INC
Facility address: 43119 VIA DOS PICOS
TEMECULA, CA 92590-0000
EPA ID: CAL000395134
Contact: PAYMAN SEDIGHIAN
Contact address: 43119 VIA DOS PICOS
TEMECULA, CA 92590
Contact country: Not reported
Contact telephone: 951-239-8688
Contact email: PNSSEDIGHIAN@HOTMAIL.COM
EPA Region: 09
Classification: Non-Generator
Description: Handler: Non-Generators do not presently generate hazardous waste

Owner/Operator Summary:

Owner/operator name: TEMECULA SMOG INC
Owner/operator address: 45057 LAUREL GLEN CIR
TEMECULA, CA 92592
Owner/operator country: Not reported
Owner/operator telephone: 951-239-7797
Owner/operator email: Not reported
Owner/operator fax: Not reported
Owner/operator extension: Not reported
Legal status: Other
Owner/Operator Type: Owner
Owner/Op start date: Not reported
Owner/Op end date: Not reported

Map ID
 Direction
 Distance
 Elevation

MAP FINDINGS

Site

Database(s)

EDR ID Number
 EPA ID Number

TEMECULA SMOG INC (Continued)

1024843571

Owner/operator name: PAYMAN SEDIGHIAN
 Owner/operator address: 43119 VIA DOS PICOS
 TEMECULA, CA 92590
 Owner/operator country: Not reported
 Owner/operator telephone: 951-239-8688
 Owner/operator email: Not reported
 Owner/operator fax: Not reported
 Owner/operator extension: Not reported
 Legal status: Other
 Owner/Operator Type: Operator
 Owner/Op start date: Not reported
 Owner/Op end date: Not reported

Handler Activities Summary:

U.S. importer of hazardous waste: No
 Mixed waste (haz. and radioactive): No
 Recycler of hazardous waste: No
 Transporter of hazardous waste: Yes
 Treater, storer or disposer of HW: No
 Underground injection activity: No
 On-site burner exemption: No
 Furnace exemption: No
 Used oil fuel burner: No
 Used oil processor: No
 User oil refiner: No
 Used oil fuel marketer to burner: No
 Used oil Specification marketer: No
 Used oil transfer facility: No
 Used oil transporter: No

Violation Status: No violations found

O67
SW
 < 1/8
 0.076 mi.
 403 ft.

ARROW ENGINES
43162 BLACKDEER LOOP STE.A
TEMECULA, CA 92590
 Site 4 of 6 in cluster O

CERS HAZ WASTE **S123538363**
 N/A

Actual:
 1015 ft.
Focus Map:
 5

CERS HAZ WASTE:
 Name: ARROW ENGINES
 Address: 43162 BLACKDEER LOOP STE.A
 City,State,Zip: TEMECULA, CA 92590
 Site ID: 6923
 CERS ID: 10322689
 CERS Description: Hazardous Waste Generator

Violations:

Site ID: 6923
 Site Name: Arrow Engines
 Violation Date: 09-01-2015
 Citation: 22 CCR 12 66262.34(b)(1) - California Code of Regulations, Title 22,
 Chapter 12, Section(s) 66262.34(b)(1)
 Violation Description: Failure to dispose of hazardous waste after the first 100-kilogram
 threshold amount was accumulated within a 90 day period.
 Violation Notes: Returned to compliance on 10/30/2015.
 Violation Division: Riverside County Department of Env Health
 Violation Program: HW
 Violation Source: CERS

Map ID
Direction
Distance
Elevation

MAP FINDINGS

Site

Database(s)

EDR ID Number
EPA ID Number

ARROW ENGINES (Continued)

S123538363

Site ID: 6923
Site Name: Arrow Engines
Violation Date: 09-01-2015
Citation: 22 CCR 12 66262.34(f) - California Code of Regulations, Title 22, Chapter 12, Section(s) 66262.34(f)
Violation Description: Failure to properly label hazardous waste accumulation containers with the following requirements: "Hazardous Waste", name and address of the generator, physical and chemical characteristics of the Hazardous Waste, and starting accumulation date.
Violation Notes: Returned to compliance on 09/01/2015.
Violation Division: Riverside County Department of Env Health
Violation Program: HW
Violation Source: CERS

Site ID: 6923
Site Name: Arrow Engines
Violation Date: 10-06-2015
Citation: 22 CCR 12 66262.34(b)(1) - California Code of Regulations, Title 22, Chapter 12, Section(s) 66262.34(b)(1)
Violation Description: Failure to dispose of hazardous waste after the first 100-kilogram threshold amount was accumulated within a 90 day period.
Violation Notes: Returned to compliance on 10/30/2015.
Violation Division: Riverside County Department of Env Health
Violation Program: HW
Violation Source: CERS

Evaluation:
Eval General Type: Compliance Evaluation Inspection
Eval Date: 09-01-2015
Violations Found: Yes
Eval Type: Routine done by local agency
Eval Notes: Not reported
Eval Division: Riverside County Department of Env Health
Eval Program: HW
Eval Source: CERS

Eval General Type: Other/Unknown
Eval Date: 10-06-2015
Violations Found: Yes
Eval Type: Other, not routine, done by local agency
Eval Notes: Not reported
Eval Division: Riverside County Department of Env Health
Eval Program: HW
Eval Source: CERS

Enforcement Action:
Site ID: 6923
Site Name: Arrow Engines
Site Address: 43162 BLACKDEER LOOP STE.A
Site City: TEMECULA
Site Zip: 92590
Enf Action Date: 09-01-2015
Enf Action Type: Notice of Violation (Unified Program)
Enf Action Description: Notice of Violation Issued by the Inspector at the Time of Inspection
Enf Action Notes: Not reported
Enf Action Division: Riverside County Department of Env Health

Map ID
Direction
Distance
Elevation

MAP FINDINGS

Site

Database(s)

EDR ID Number
EPA ID Number

ARROW ENGINES (Continued)

S123538363

Enf Action Program: HW
Enf Action Source: CERS

Site ID: 6923
Site Name: Arrow Engines
Site Address: 43162 BLACKDEER LOOP STE.A
Site City: TEMECULA
Site Zip: 92590
Enf Action Date: 10-06-2015
Enf Action Type: Notice of Violation (Unified Program)
Enf Action Description: Notice of Violation Issued by the Inspector at the Time of Inspection
Enf Action Notes: Not reported
Enf Action Division: Riverside County Department of Env Health
Enf Action Program: HW
Enf Action Source: CERS

Affiliation:

Affiliation Type Desc: Facility Mailing Address
Entity Name: Mailing Address
Entity Title: Not reported
Affiliation Address: 43162 Blackdeer Loop
Affiliation City: Temecula
Affiliation State: CA
Affiliation Country: Not reported
Affiliation Zip: 92590
Affiliation Phone: Not reported

Affiliation Type Desc: Parent Corporation
Entity Name: Arrow Engines
Entity Title: Not reported
Affiliation Address: Not reported
Affiliation City: Not reported
Affiliation State: Not reported
Affiliation Country: Not reported
Affiliation Zip: Not reported
Affiliation Phone: Not reported

Affiliation Type Desc: CUPA District
Entity Name: Riverside Cnty Env Health
Entity Title: Not reported
Affiliation Address: 4065 County Circle Drive, Room 104
Affiliation City: Riverside
Affiliation State: CA
Affiliation Country: Not reported
Affiliation Zip: 92503
Affiliation Phone: (951) 358-5055

Map ID
Direction
Distance
Elevation

MAP FINDINGS

Site

Database(s)

EDR ID Number
EPA ID Number

O68
SW
< 1/8
0.076 mi.
403 ft.

ARROW ENGINES
43162 BLACK DEER LOOP STE A
TEMECULA, CA 92590

RCRA NonGen / NLR **1024837686**
CAL000383570

Site 5 of 6 in cluster O

Actual:
1015 ft.

RCRA NonGen / NLR:

Date form received by agency: 2013-03-15 00:00:00.0

Focus Map:
5

Facility name: ARROW ENGINES
Facility address: 43162 BLACK DEER LOOP STE A
TEMECULA, CA 92590-3466

EPA ID: CAL000383570
Mailing address: 43162 BLACKDEER LOOP A
TEMECULA, CA 92590-0000

Contact: DAVID SHAW
Contact address: 43162 BLACK DEER LOOP STE A
TEMECULA, CA 92590-3466

Contact country: Not reported
Contact telephone: 951-296-1934
Contact email: DAVESARROW@GMAIL.COM

EPA Region: 09
Classification: Non-Generator

Description: Handler: Non-Generators do not presently generate hazardous waste

Owner/Operator Summary:

Owner/operator name: DAVID SHAW
Owner/operator address: 41721 CHABLIS CT
TEMECULA, CA 92591

Owner/operator country: Not reported
Owner/operator telephone: 951-326-9778
Owner/operator email: Not reported

Owner/operator fax: Not reported
Owner/operator extension: Not reported
Legal status: Other

Owner/Operator Type: Owner
Owner/Op start date: Not reported
Owner/Op end date: Not reported

Owner/operator name: DAVID SHAW
Owner/operator address: 43162 BLACK DEER LOOP STE A
TEMECULA, CA 92590

Owner/operator country: Not reported
Owner/operator telephone: 951-296-1934
Owner/operator email: Not reported

Owner/operator fax: Not reported
Owner/operator extension: Not reported
Legal status: Other

Owner/Operator Type: Operator
Owner/Op start date: Not reported
Owner/Op end date: Not reported

Handler Activities Summary:

U.S. importer of hazardous waste: No
Mixed waste (haz. and radioactive): No
Recycler of hazardous waste: No
Transporter of hazardous waste: Yes
Treater, storer or disposer of HW: No
Underground injection activity: No

Map ID
Direction
Distance
Elevation

MAP FINDINGS

Site

Database(s)

EDR ID Number
EPA ID Number

ARROW ENGINES (Continued)

1024837686

On-site burner exemption: No
Furnace exemption: No
Used oil fuel burner: No
Used oil processor: No
Used oil refiner: No
Used oil fuel marketer to burner: No
Used oil Specification marketer: No
Used oil transfer facility: No
Used oil transporter: No

Violation Status: No violations found

P69
SSW
< 1/8
0.077 mi.
406 ft.

SOUTH BAY CABLE CORP
42033 RIO NEDO
TEMECULA, CA 92590
Site 5 of 6 in cluster P

RCRA NonGen / NLR

1024876018
CAL922853982

Actual:
1018 ft.

RCRA NonGen / NLR:

Date form received by agency: 1992-10-11 00:00:00.0

Focus Map:
5

Facility name: SOUTH BAY CABLE CORP
Facility address: 42033 RIO NEDO
TEMECULA, CA 92590-0000
EPA ID: CAL922853982
Mailing address: PO BOX 67
IDYLLWILD, CA 92549-0067
Contact: JENNIFER FEDDEMA
Contact address: PO BOX 67
IDYLLWILD, CA 92549
Contact country: Not reported
Contact telephone: 951-659-2183
Contact email: JENNIFER@SOUTHBAYCABLE.COM
EPA Region: 09

Classification: Non-Generator
Description: Handler: Non-Generators do not presently generate hazardous waste

Owner/Operator Summary:

Owner/operator name: JENNIFER FEDDEMA
Owner/operator address: PO BOX 67
IDYLLWILD, CA 92549
Owner/operator country: Not reported
Owner/operator telephone: 951-659-2183
Owner/operator email: Not reported
Owner/operator fax: Not reported
Owner/operator extension: Not reported
Legal status: Other
Owner/Operator Type: Operator
Owner/Op start date: Not reported
Owner/Op end date: Not reported

Owner/operator name: GORDON BROWN
Owner/operator address: PO BOX 67
IDYLLWILD, CA 92549
Owner/operator country: Not reported
Owner/operator telephone: 951-659-2183
Owner/operator email: Not reported
Owner/operator fax: Not reported
Owner/operator extension: Not reported

Map ID
Direction
Distance
Elevation

MAP FINDINGS

Site

Database(s)

EDR ID Number
EPA ID Number

SOUTH BAY CABLE CORP (Continued)

1024876018

Legal status: Other
Owner/Operator Type: Owner
Owner/Op start date: Not reported
Owner/Op end date: Not reported

Handler Activities Summary:

U.S. importer of hazardous waste: No
Mixed waste (haz. and radioactive): No
Recycler of hazardous waste: No
Transporter of hazardous waste: Yes
Treater, storer or disposer of HW: No
Underground injection activity: No
On-site burner exemption: No
Furnace exemption: No
Used oil fuel burner: No
Used oil processor: No
User oil refiner: No
Used oil fuel marketer to burner: No
Used oil Specification marketer: No
Used oil transfer facility: No
Used oil transporter: No

Violation Status: No violations found

P70
SSW
< 1/8
0.077 mi.
406 ft.

SOUTH BAY CABLE CORP
42033 RIO NEDO ST
TEMECULA, CA 92590
Site 6 of 6 in cluster P

CERS HAZ WASTE **S123533872**
CERS **N/A**

Actual:
1018 ft.

CERS HAZ WASTE:
Name: SOUTH BAY CABLE CORP
Address: 42033 RIO NEDO ST
City,State,Zip: TEMECULA, CA 92590
Site ID: 69075
CERS ID: 10316977
CERS Description: Hazardous Waste Generator

Focus Map:
5

CERS:
Name: SOUTH BAY CABLE CORP
Address: 42033 RIO NEDO ST
City,State,Zip: TEMECULA, CA 92590
Site ID: 69075
CERS ID: 10316977
CERS Description: Chemical Storage Facilities

Violations:
Site ID: 69075
Site Name: South Bay Cable Corp
Violation Date: 09-24-2015
Citation: HSC 6.95 Multiple - California Health and Safety Code, Chapter 6.95, Section(s) Multiple
Violation Description: Business Plan Program - Administration/Documentation - General
Violation Notes: Returned to compliance on 10/22/2015.
Violation Division: Riverside County Department of Env Health
Violation Program: HMRRP
Violation Source: CERS

Map ID
Direction
Distance
Elevation

MAP FINDINGS

Site

Database(s)

EDR ID Number
EPA ID Number

SOUTH BAY CABLE CORP (Continued)

S123533872

Site ID: 69075
Site Name: South Bay Cable Corp
Violation Date: 09-24-2015
Citation: 22 CCR 12 66262.34(b)(1) - California Code of Regulations, Title 22, Chapter 12, Section(s) 66262.34(b)(1)
Violation Description: Failure to dispose of hazardous waste after the first 100-kilogram threshold amount was accumulated within a 90 day period.
Violation Notes: Returned to compliance on 10/22/2015.
Violation Division: Riverside County Department of Env Health
Violation Program: HW
Violation Source: CERS

Evaluation:
Eval General Type: Compliance Evaluation Inspection
Eval Date: 09-24-2015
Violations Found: Yes
Eval Type: Routine done by local agency
Eval Notes: Not reported
Eval Division: Riverside County Department of Env Health
Eval Program: HMRRP
Eval Source: CERS

Eval General Type: Compliance Evaluation Inspection
Eval Date: 09-24-2015
Violations Found: Yes
Eval Type: Routine done by local agency
Eval Notes: Not reported
Eval Division: Riverside County Department of Env Health
Eval Program: HW
Eval Source: CERS

Enforcement Action:
Site ID: 69075
Site Name: South Bay Cable Corp
Site Address: 42033 RIO NEDO ST
Site City: TEMECULA
Site Zip: 92590
Enf Action Date: 09-24-2015
Enf Action Type: Notice of Violation (Unified Program)
Enf Action Description: Notice of Violation Issued by the Inspector at the Time of Inspection
Enf Action Notes: Not reported
Enf Action Division: Riverside County Department of Env Health
Enf Action Program: HMRRP
Enf Action Source: CERS

Site ID: 69075
Site Name: South Bay Cable Corp
Site Address: 42033 RIO NEDO ST
Site City: TEMECULA
Site Zip: 92590
Enf Action Date: 09-24-2015
Enf Action Type: Notice of Violation (Unified Program)
Enf Action Description: Notice of Violation Issued by the Inspector at the Time of Inspection
Enf Action Notes: Not reported
Enf Action Division: Riverside County Department of Env Health
Enf Action Program: HW

Map ID
Direction
Distance
Elevation

MAP FINDINGS

Site

Database(s)

EDR ID Number
EPA ID Number

SOUTH BAY CABLE CORP (Continued)

S123533872

Enf Action Source: CERS

Affiliation:

Affiliation Type Desc: Document Preparer
Entity Name: Jennifer Feddema
Entity Title: Not reported
Affiliation Address: Not reported
Affiliation City: Not reported
Affiliation State: Not reported
Affiliation Country: Not reported
Affiliation Zip: Not reported
Affiliation Phone: Not reported

Affiliation Type Desc: Identification Signer
Entity Name: Jennifer Feddema
Entity Title: Production Control
Affiliation Address: Not reported
Affiliation City: Not reported
Affiliation State: Not reported
Affiliation Country: Not reported
Affiliation Zip: Not reported
Affiliation Phone: Not reported

Affiliation Type Desc: Facility Mailing Address
Entity Name: Mailing Address
Entity Title: Not reported
Affiliation Address: PO Box 67
Affiliation City: Idyllwild
Affiliation State: CA
Affiliation Country: Not reported
Affiliation Zip: 92549
Affiliation Phone: Not reported

Affiliation Type Desc: Operator
Entity Name: Terry Redden
Entity Title: Not reported
Affiliation Address: Not reported
Affiliation City: Not reported
Affiliation State: Not reported
Affiliation Country: Not reported
Affiliation Zip: Not reported
Affiliation Phone: (951) 296-9900

Affiliation Type Desc: CUPA District
Entity Name: Riverside Cnty Env Health
Entity Title: Not reported
Affiliation Address: 4065 County Circle Drive, Room 104
Affiliation City: Riverside
Affiliation State: CA
Affiliation Country: Not reported
Affiliation Zip: 92503
Affiliation Phone: (951) 358-5055

Affiliation Type Desc: Environmental Contact
Entity Name: Jennifer Feddema
Entity Title: Not reported
Affiliation Address: PO Box 67

Map ID
Direction
Distance
Elevation

MAP FINDINGS

Site

Database(s)

EDR ID Number
EPA ID Number

SOUTH BAY CABLE CORP (Continued)

S123533872

Affiliation City: Idyllwild
Affiliation State: CA
Affiliation Country: Not reported
Affiliation Zip: 92549
Affiliation Phone: Not reported

Affiliation Type Desc: Legal Owner
Entity Name: Gordon Brown
Entity Title: Not reported
Affiliation Address: PO Box 67
Affiliation City: Idyllwild
Affiliation State: CA
Affiliation Country: United States
Affiliation Zip: 92549
Affiliation Phone: (951) 659-2183

Affiliation Type Desc: Parent Corporation
Entity Name: South Bay Cable Corp
Entity Title: Not reported
Affiliation Address: Not reported
Affiliation City: Not reported
Affiliation State: Not reported
Affiliation Country: Not reported
Affiliation Zip: Not reported
Affiliation Phone: Not reported

O71
SW
< 1/8
0.077 mi.
406 ft.

BEAR DESIGNZ INC
43135 BLACK DEER LOOP
TEMECULA, CA 92590

RCRA NonGen / NLR **1024840130**
CAL000388567

Site 6 of 6 in cluster O

Actual:
1016 ft.

RCRA NonGen / NLR:

Date form received by agency: 2013-08-12 00:00:00.0

Focus Map:
5

Facility name: BEAR DESIGNZ INC
Facility address: 43135 BLACK DEER LOOP
TEMECULA, CA 92590-3413

EPA ID: CAL000388567
Contact: JUSTIN BEARINGER
Contact address: 43135 BLACK DEER LOOP
TEMECULA, CA 92590

Contact country: Not reported
Contact telephone: 951-296-1542
Contact email: JUSTIN@BEARDESIGNZ.COM
EPA Region: 09

Classification: Non-Generator
Description: Handler: Non-Generators do not presently generate hazardous waste

Owner/Operator Summary:

Owner/operator name: JUSTIN BEARINGER
Owner/operator address: 43135 BLACK DEER LOOP
TEMECULA, CA 92590

Owner/operator country: Not reported
Owner/operator telephone: 951-296-1542
Owner/operator email: Not reported
Owner/operator fax: Not reported

Map ID
Direction
Distance
Elevation

MAP FINDINGS

Site

Database(s)

EDR ID Number
EPA ID Number

BEAR DESIGNZ INC (Continued)

1024840130

Owner/operator extension: Not reported
Legal status: Other
Owner/Operator Type: Operator
Owner/Op start date: Not reported
Owner/Op end date: Not reported

Owner/operator name: JUSTIN BEARINGER
Owner/operator address: 43135 BLACK DEER LOOP
TEMECULA, CA 92590

Owner/operator country: Not reported
Owner/operator telephone: 951-296-1542
Owner/operator email: Not reported
Owner/operator fax: Not reported
Owner/operator extension: Not reported
Legal status: Other
Owner/Operator Type: Owner
Owner/Op start date: Not reported
Owner/Op end date: Not reported

Handler Activities Summary:

U.S. importer of hazardous waste: No
Mixed waste (haz. and radioactive): No
Recycler of hazardous waste: No
Transporter of hazardous waste: Yes
Treater, storer or disposer of HW: No
Underground injection activity: No
On-site burner exemption: No
Furnace exemption: No
Used oil fuel burner: No
Used oil processor: No
User oil refiner: No
Used oil fuel marketer to burner: No
Used oil Specification marketer: No
Used oil transfer facility: No
Used oil transporter: No

Violation Status: No violations found

72
NE
< 1/8
0.080 mi.
424 ft.

BIANCHI INTERNATIONAL INC
100 CALLE CORTEZ
TEMECULA, CA 92590

LUST S100611441
N/A

Actual:
1003 ft.

Focus Map:
5

LUST REG 9:
Region: 9
Status: Preliminary site assessment underway
Case Number: 9UT2961
Local Case: 94-052
Substance: Gasoline
Qty Leaked: Not reported
Abate Method: Not reported
Local Agency: Riverside
How Found: Tank Closure
How Stopped: Close Tank
Source: Tank
Cause: Unknown
Lead Agency: Local Agency

Map ID
Direction
Distance
Elevation

MAP FINDINGS

Site

Database(s)

EDR ID Number
EPA ID Number

BIANCHI INTERNATIONAL INC (Continued)

S100611441

Case Type: Aquifer affected
Date Found: 12/07/1993
Date Stopped: 12/07/1993
Confirm Date: / /
Submit Workplan: Not reported
Prelim Assess: 01/24/1994
Desc Pollution: Not reported
Remed Plan: / /
Remed Action: Not reported
Began Monitor: Not reported
Release Date: 01/24/1994
Enforce Date: Not reported
Closed Date: Not reported
Enforce Type: Not reported
Pilot Program: LOP
Basin Number: 902.32
GW Depth: 15'
Beneficial Use: MUNBU
NPDES Number: Not reported
Priority: Not reported
File Dispn: Not reported
Interim Remedial Actions: Yes
Cleanup and Abatement order Number: Not reported
Waste Discharge Requirement Number: Not reported

R73 **AGRISPECT BLDG**
SW **43124 RANCHO WAY**
< 1/8 **TEMECULA, CA 92390**
0.083 mi.
437 ft. **Site 1 of 5 in cluster R**

HIST UST **U001575696**
N/A

Actual:
1013 ft.
Focus Map:
5

HIST UST:
Name: AGRISPECT BLDG
Address: 43124 RANCHO WAY
City,State,Zip: TEMECULA, CA 92390
File Number: 0002D913
URL: <http://geotracker.waterboards.ca.gov/ustpdfs/pdf/0002D913.pdf>
Region: STATE
Facility ID: 00000038427
Facility Type: Other
Other Type: FARM
Contact Name: JACK FLEMING
Telephone: 7146764308
Owner Name: AGRISPECT, INC
Owner Address: 43124 RANCHO WAY
Owner City,St,Zip: TEMECULA, CA 92390
Total Tanks: 0002

Tank Num: 001
Container Num: 1
Year Installed: 1984
Tank Capacity: 00001000
Tank Used for: PRODUCT
Type of Fuel: UNLEADED
Container Construction Thickness: .267
Leak Detection: Visual, Stock Inventor, Groundwater Monitoring Well

Tank Num: 002

Map ID
Direction
Distance
Elevation

MAP FINDINGS

Site

Database(s)

EDR ID Number
EPA ID Number

AGRISPECT BLDG (Continued)

U001575696

Container Num: 2
Year Installed: 1984
Tank Capacity: 00001000
Tank Used for: PRODUCT
Type of Fuel: DIESEL
Container Construction Thickness: .267
Leak Detection: Visual, Stock Inventor, Groundwater Monitoring Well

[Click here for Geo Tracker PDF:](#)

R74
SW
< 1/8
0.083 mi.
437 ft.

AGRISPECT INC
43124 RANCO WY
TEMECULA, CA 92590
Site 2 of 5 in cluster R

RCRA-SQG 1000595449
FINDS CAD983593856
ECHO

Actual:
1013 ft.
Focus Map:
5

RCRA-SQG:
Date form received by agency: 1991-07-16 00:00:00.0
Facility name: AGRISPECT INC
Facility address: 43124 RANCO WY
TEMECULA, CA 92593
EPA ID: CAD983593856
Mailing address: P O BOX 793
TEMECULA, CA 92593
Contact: WILEY RICHARD
Contact address: 43124 RANCO WY
TEMECULA, CA 92593
Contact country: US
Contact telephone: 714-676-4308
Contact email: Not reported
EPA Region: 09
Classification: Small Small Quantity Generator
Description: Handler: generates more than 100 and less than 1000 kg of hazardous waste during any calendar month and accumulates less than 6000 kg of hazardous waste at any time; or generates 100 kg or less of hazardous waste during any calendar month, and accumulates more than 1000 kg of hazardous waste at any time

Owner/Operator Summary:
Owner/operator name: ROBERT RICHARDSON
Owner/operator address: NOT REQUIRED
NOT REQUIRED, ME 99999
Owner/operator country: Not reported
Owner/operator telephone: 415-555-1212
Owner/operator email: Not reported
Owner/operator fax: Not reported
Owner/operator extension: Not reported
Legal status: Private
Owner/Operator Type: Owner
Owner/Op start date: Not reported
Owner/Op end date: Not reported
Owner/operator name: NOT REQUIRED
Owner/operator address: NOT REQUIRED
NOT REQUIRED, ME 99999
Owner/operator country: Not reported
Owner/operator telephone: 415-555-1212

Map ID
Direction
Distance
Elevation

MAP FINDINGS

Site

Database(s)

EDR ID Number
EPA ID Number

AGRISPECT INC (Continued)

1000595449

Owner/operator email: Not reported
Owner/operator fax: Not reported
Owner/operator extension: Not reported
Legal status: Private
Owner/Operator Type: Operator
Owner/Op start date: Not reported
Owner/Op end date: Not reported

Handler Activities Summary:

U.S. importer of hazardous waste: No
Mixed waste (haz. and radioactive): No
Recycler of hazardous waste: No
Transporter of hazardous waste: No
Treater, storer or disposer of HW: No
Underground injection activity: No
On-site burner exemption: No
Furnace exemption: No
Used oil fuel burner: No
Used oil processor: No
User oil refiner: No
Used oil fuel marketer to burner: No
Used oil Specification marketer: No
Used oil transfer facility: No
Used oil transporter: No

Violation Status: No violations found

FINDS:

Registry ID: 110002852093

Environmental Interest/Information System

RCRAInfo is a national information system that supports the Resource Conservation and Recovery Act (RCRA) program through the tracking of events and activities related to facilities that generate, transport, and treat, store, or dispose of hazardous waste. RCRAInfo allows RCRA program staff to track the notification, permit, compliance, and corrective action activities required under RCRA.

[Click this hyperlink](#) while viewing on your computer to access additional FINDS: detail in the EDR Site Report.

ECHO:

Envid: 1000595449
Registry ID: 110002852093
DFR URL: <http://echo.epa.gov/detailed-facility-report?fid=110002852093>

R75
SW
< 1/8
0.083 mi.
437 ft.

WAKETECH MARINE
43124 RANCHO WAY STE C
TEMECULA, CA 92590

Site 3 of 5 in cluster R

RCRA NonGen / NLR 1024851869
CAL000410619

Actual:
1013 ft.

RCRA NonGen / NLR:
Date form received by agency: 2015-09-24 00:00:00

Focus Map:
5

Facility name: WAKETECH MARINE
Facility address: 43124 RANCHO WAY STE C

Map ID
Direction
Distance
Elevation

MAP FINDINGS

Site

Database(s)

EDR ID Number
EPA ID Number

WAKETECH MARINE (Continued)

1024851869

EPA ID: TEMECULA, CA 92590
CAL000410619
Contact: NICK MCKEEHAN
Contact address: 43124 RANCHO WAY STE C
TEMECULA, CA 92590
Contact country: Not reported
Contact telephone: 951-676-5400
Contact email: NICK@WAKETECHMARINE.COM
EPA Region: 09
Classification: Non-Generator
Description: Handler: Non-Generators do not presently generate hazardous waste

Owner/Operator Summary:

Owner/operator name: NICK MCKEEHAN
Owner/operator address: 43124 RANCHO WAY STE C
TEMECULA, CA 92590
Owner/operator country: Not reported
Owner/operator telephone: 951-676-5400
Owner/operator email: Not reported
Owner/operator fax: Not reported
Owner/operator extension: Not reported
Legal status: Other
Owner/Operator Type: Operator
Owner/Op start date: Not reported
Owner/Op end date: Not reported

Owner/operator name: BRIAN MCKEEHAN
Owner/operator address: 43124 RANCHO WAY STE C
TEMECULA, CA 92590
Owner/operator country: Not reported
Owner/operator telephone: 909-208-7510
Owner/operator email: Not reported
Owner/operator fax: Not reported
Owner/operator extension: Not reported
Legal status: Other
Owner/Operator Type: Owner
Owner/Op start date: Not reported
Owner/Op end date: Not reported

Handler Activities Summary:

U.S. importer of hazardous waste: No
Mixed waste (haz. and radioactive): No
Recycler of hazardous waste: No
Transporter of hazardous waste: Yes
Treater, storer or disposer of HW: No
Underground injection activity: No
On-site burner exemption: No
Furnace exemption: No
Used oil fuel burner: No
Used oil processor: No
User oil refiner: No
Used oil fuel marketer to burner: No
Used oil Specification marketer: No
Used oil transfer facility: No
Used oil transporter: No

Map ID
Direction
Distance
Elevation

MAP FINDINGS

Site

Database(s)

EDR ID Number
EPA ID Number

WAKETECH MARINE (Continued)

1024851869

Violation Status: No violations found

76
East
< 1/8
0.083 mi.
438 ft.

CALIFORNIA CHIROPRACTIC CLINIC
28751 RANCHO CALIF RD NO 101
TEMECULA, CA 92590

RCRA-SQG 1000686162
FINDS CAD983633975
ECHO

Actual:
1004 ft.

Focus Map:
5

RCRA-SQG:

Date form received by agency: 1992-04-24 00:00:00.0
Facility name: CALIFORNIA CHIROPRACTIC CLINIC
Facility address: 28751 RANCHO CALIF RD NO 101
TEMECULA, CA 92590
EPA ID: CAD983633975
Mailing address: RANCHO CALIF RD NO 101
TEMECULA, CA 92590
Contact: ERICH BREITENMOSER
Contact address: 28751 RANCHO CALIF RD NO 101
TEMECULA, CA 92590
Contact country: US
Contact telephone: 714-676-0440
Contact email: Not reported
EPA Region: 09
Classification: Small Small Quantity Generator
Description: Handler: generates more than 100 and less than 1000 kg of hazardous waste during any calendar month and accumulates less than 6000 kg of hazardous waste at any time; or generates 100 kg or less of hazardous waste during any calendar month, and accumulates more than 1000 kg of hazardous waste at any time

Owner/Operator Summary:

Owner/operator name: ERICH BREITENMOSER
Owner/operator address: 28751 RANCHO CALIF RD
TEMECULA, CA 92590
Owner/operator country: Not reported
Owner/operator telephone: 714-676-0440
Owner/operator email: Not reported
Owner/operator fax: Not reported
Owner/operator extension: Not reported
Legal status: Private
Owner/Operator Type: Owner
Owner/Op start date: Not reported
Owner/Op end date: Not reported

Handler Activities Summary:

U.S. importer of hazardous waste: No
Mixed waste (haz. and radioactive): No
Recycler of hazardous waste: No
Transporter of hazardous waste: No
Treater, storer or disposer of HW: No
Underground injection activity: No
On-site burner exemption: No
Furnace exemption: No
Used oil fuel burner: No
Used oil processor: No
Used oil refiner: No
Used oil fuel marketer to burner: No
Used oil Specification marketer: No

Map ID
 Direction
 Distance
 Elevation

MAP FINDINGS

Site

Database(s)

EDR ID Number
 EPA ID Number

CALIFORNIA CHIROPRACTIC CLINIC (Continued)

1000686162

Used oil transfer facility: No
 Used oil transporter: No

Violation Status: No violations found

FINDS:

Registry ID: 110005996413

Environmental Interest/Information System

California Hazardous Waste Tracking System - Datamart (HWTS-DATAMART) provides California with information on hazardous waste shipments for generators, transporters, and treatment, storage, and disposal facilities.

RCRAInfo is a national information system that supports the Resource Conservation and Recovery Act (RCRA) program through the tracking of events and activities related to facilities that generate, transport, and treat, store, or dispose of hazardous waste. RCRAInfo allows RCRA program staff to track the notification, permit, compliance, and corrective action activities required under RCRA.

Click this hyperlink while viewing on your computer to access additional FINDS: detail in the EDR Site Report.

ECHO:

Envid: 1000686162
 Registry ID: 110005996413
 DFR URL: <http://echo.epa.gov/detailed-facility-report?fid=110005996413>

S77
SW
 < 1/8
 0.086 mi.
 455 ft.

OSHKOSH CORP, CA REGIONAL LOGISTICS
27731 DIAZ RD
TEMECULA, CA 92590
Site 1 of 2 in cluster S

AST A100423032
N/A

Actual:
1000 ft.
Focus Map:
5

AST:
 Name: OSHKOSH CORP, CA REGIONAL LOGISTICS
 Address: 27731 DIAZ RD
 City/Zip: TEMECULA,92590
 Certified Unified Program Agencies: Not reported
 Owner: Oshkosh Defense LLC
 Total Gallons: Not reported
 CERSID: 10328731
 Facility ID: FA0035875
 Business Name: Oshkosh Corp, CA Regional Logistics
 Phone: 760-586-1856
 Fax: 951-506-3458
 Mailing Address: 27731 Diaz Rd
 Mailing Address City: Temecula
 Mailing Address State: CA
 Mailing Address Zip Code: 92590
 Operator Name: Dan Nickson
 Operator Phone: 951-506-3441
 Owner Phone: 920-235-9151
 Owner Mail Address: PO Box 2566
 Owner State: WI
 Owner Zip Code: 54903
 Owner Country: United States

Map ID
Direction
Distance
Elevation

MAP FINDINGS

Site

Database(s)

EDR ID Number
EPA ID Number

OSHKOSH CORP, CA REGIONAL LOGISTICS (Continued)

A100423032

Property Owner Name: Michael Kite
Property Owner Phone: 949-632-3750
Property Owner Mailing Address: Not reported
Property Owner City: Not reported
Property Owner Stat : Not reported
Property Owner Zip Code: Not reported
Property Owner Country: United States
EPAID: CAL000352653

S78
SW
< 1/8
0.086 mi.
455 ft.

OSHKOSH CORPORATION CALIFORNIA RLC
27731 DIAZ RD
TEMECULA, CA 92590

RCRA NonGen / NLR

1024825918
CAL000352653

Site 2 of 2 in cluster S

Actual:
1000 ft.

RCRA NonGen / NLR:

Date form received by agency: 2010-05-26 00:00:00.0

Focus Map:
5

Facility name: OSHKOSH CORPORATION CALIFORNIA RLC
Facility address: 27731 DIAZ RD
TEMECULA, CA 92590-3425

EPA ID: CAL000352653
Mailing address: 27731 DIAZ ROAD
TEMECULA, CA 92590-0000

Contact: CASSANDRA YUSTUS
Contact address: 2307 OREGON ST
OSHKOSH, WI 54902

Contact country: Not reported
Contact telephone: 920-233-9321
Contact email: CYUSTUS@DEFENSE.OSHKOSHCORP.COM

EPA Region: 09
Classification: Non-Generator

Description: Handler: Non-Generators do not presently generate hazardous waste

Owner/Operator Summary:

Owner/operator name: OSHKOSH DEFENSE LLC
Owner/operator address: 2307 OREGON ST
OSHKOSH, WI 54903

Owner/operator country: Not reported
Owner/operator telephone: 920-235-9151
Owner/operator email: Not reported
Owner/operator fax: Not reported
Owner/operator extension: Not reported

Legal status: Other
Owner/Operator Type: Owner
Owner/Op start date: Not reported
Owner/Op end date: Not reported

Owner/operator name: CASSANDRA YUSTUS
Owner/operator address: 2307 OREGON ST
OSHKOSH, WI 54902

Owner/operator country: Not reported
Owner/operator telephone: 920-233-9321
Owner/operator email: Not reported
Owner/operator fax: Not reported
Owner/operator extension: Not reported

Legal status: Other
Owner/Operator Type: Operator

Map ID
Direction
Distance
Elevation

MAP FINDINGS

Site

Database(s)

EDR ID Number
EPA ID Number

OSHKOSH CORPORATION CALIFORNIA RLC (Continued)

1024825918

Owner/Op start date: Not reported
Owner/Op end date: Not reported

Handler Activities Summary:

U.S. importer of hazardous waste: No
Mixed waste (haz. and radioactive): No
Recycler of hazardous waste: No
Transporter of hazardous waste: Yes
Treater, storer or disposer of HW: No
Underground injection activity: No
On-site burner exemption: No
Furnace exemption: No
Used oil fuel burner: No
Used oil processor: No
Used oil refiner: No
Used oil fuel marketer to burner: No
Used oil Specification marketer: No
Used oil transfer facility: No
Used oil transporter: No

Violation Status: No violations found

Q79
SW
< 1/8
0.094 mi.
497 ft.

FULL THROTTLE AUTOMOTIVE
43154 VIA DOS PICOS STE D
TEMECULA, CA 92590

RCRA NonGen / NLR 1024850155
CAL000407495

Site 2 of 2 in cluster Q

Actual:
1014 ft.

Focus Map:
5

RCRA NonGen / NLR:
Date form received by agency: 2015-06-04 00:00:00.0
Facility name: FULL THROTTLE AUTOMOTIVE
Facility address: 43154 VIA DOS PICOS STE D
TEMECULA, CA 92590
EPA ID: CAL000407495
Contact: ALICIA FREESE
Contact address: 34062 HARVEST WAY
WILDOMAR, CA 92595
Contact country: Not reported
Contact telephone: 951-775-8317
Contact email: APFREESE@GMAIL.COM
EPA Region: 09
Classification: Non-Generator
Description: Handler: Non-Generators do not presently generate hazardous waste

Owner/Operator Summary:

Owner/operator name: ALICIA FREESE
Owner/operator address: 34062 HARVEST WAY
WILDOMAR, CA 92595
Owner/operator country: Not reported
Owner/operator telephone: 951-775-8317
Owner/operator email: Not reported
Owner/operator fax: Not reported
Owner/operator extension: Not reported
Legal status: Other
Owner/Operator Type: Operator
Owner/Op start date: Not reported
Owner/Op end date: Not reported

Map ID
Direction
Distance
Elevation

MAP FINDINGS

Site

Database(s)

EDR ID Number
EPA ID Number

FULL THROTTLE AUTOMOTIVE (Continued)

1024850155

Owner/operator name: ALICIA FREESE
Owner/operator address: 34062 HARVEST WAY
WILDOMAR, CA 92595
Owner/operator country: Not reported
Owner/operator telephone: 951-775-8317
Owner/operator email: Not reported
Owner/operator fax: Not reported
Owner/operator extension: Not reported
Legal status: Other
Owner/Operator Type: Owner
Owner/Op start date: Not reported
Owner/Op end date: Not reported

Handler Activities Summary:

U.S. importer of hazardous waste: No
Mixed waste (haz. and radioactive): No
Recycler of hazardous waste: No
Transporter of hazardous waste: Yes
Treater, storer or disposer of HW: No
Underground injection activity: No
On-site burner exemption: No
Furnace exemption: No
Used oil fuel burner: No
Used oil processor: No
User oil refiner: No
Used oil fuel marketer to burner: No
Used oil Specification marketer: No
Used oil transfer facility: No
Used oil transporter: No

Violation Status: No violations found

T80
SSW
< 1/8
0.095 mi.
504 ft.

MEDLINE INDUSTRIES
41980 WINCHESTER RD
TEMECULA, CA 92590
Site 1 of 2 in cluster T

RCRA NonGen / NLR **1024853183**
CAL000412679

Actual:
1022 ft.

RCRA NonGen / NLR:

Date form received by agency: 2015-11-24 00:00:00.0

Focus Map:
5

Facility name: MEDLINE INDUSTRIES
Facility address: 41980 WINCHESTER RD
TEMECULA, CA 92590

EPA ID: CAL000412679
Contact: JIM ROOS
Contact address: 41980 WINCHESTER RD
TEMECULA, CA 92590

Contact country: Not reported
Contact telephone: 951-296-2600
Contact email: JROOS@MEDLINE.COM

EPA Region: 09
Classification: Non-Generator
Description: Handler: Non-Generators do not presently generate hazardous waste

Owner/Operator Summary:

Owner/operator name: MEDLINE INDUSTRIES INC
Owner/operator address: 1 MEDLINE PL
MUNDELEIN, IL 60060

Map ID
Direction
Distance
Elevation

MAP FINDINGS

Site

Database(s)

EDR ID Number
EPA ID Number

MEDLINE INDUSTRIES (Continued)

1024853183

Owner/operator country: Not reported
Owner/operator telephone: 847-949-5500
Owner/operator email: Not reported
Owner/operator fax: Not reported
Owner/operator extension: Not reported
Legal status: Other
Owner/Operator Type: Owner
Owner/Op start date: Not reported
Owner/Op end date: Not reported

Owner/operator name: JIM ROOS
Owner/operator address: 41980 WINCHESTER RD
TEMECULA, CA 92590

Owner/operator country: Not reported
Owner/operator telephone: 951-296-2600
Owner/operator email: Not reported
Owner/operator fax: Not reported
Owner/operator extension: Not reported
Legal status: Other
Owner/Operator Type: Operator
Owner/Op start date: Not reported
Owner/Op end date: Not reported

Handler Activities Summary:

U.S. importer of hazardous waste: No
Mixed waste (haz. and radioactive): No
Recycler of hazardous waste: No
Transporter of hazardous waste: Yes
Treater, storer or disposer of HW: No
Underground injection activity: No
On-site burner exemption: No
Furnace exemption: No
Used oil fuel burner: No
Used oil processor: No
User oil refiner: No
Used oil fuel marketer to burner: No
Used oil Specification marketer: No
Used oil transfer facility: No
Used oil transporter: No

Violation Status: No violations found

U81
SW
< 1/8
0.100 mi.
527 ft.

DIAL AUTOMOTIVE
43175 BLACKDEER LOOP
TEMECULA, CA 92590
Site 1 of 2 in cluster U

RCRA-SQG 1004676964
CERS HAZ WASTE CAR000091652
FINDS
ECHO
HAZNET
CERS

Actual:
1016 ft.

RCRA-SQG:

Focus Map:
5

Date form received by agency: 2001-02-09 00:00:00.0
Facility name: DIAL AUTOMOTIVE
Facility address: 43175 BLACKDEER LOOP
TEMECULA, CA 92590
EPA ID: CAR000091652
Contact: RICK DIAL
Contact address: 43175 BLACKDEER LOOP
TEMECULA, CA 92590

Map ID
Direction
Distance
Elevation

MAP FINDINGS

Site

Database(s)

EDR ID Number
EPA ID Number

DIAL AUTOMOTIVE (Continued)

1004676964

Contact country: US
Contact telephone: 909-676-5070
Contact email: Not reported
EPA Region: 09
Classification: Small Small Quantity Generator
Description: Handler: generates more than 100 and less than 1000 kg of hazardous waste during any calendar month and accumulates less than 6000 kg of hazardous waste at any time; or generates 100 kg or less of hazardous waste during any calendar month, and accumulates more than 1000 kg of hazardous waste at any time

Owner/Operator Summary:

Owner/operator name: RICK DIAL
Owner/operator address: 43175 BLACKDEER LOOP
TEMECULA, CA 92590
Owner/operator country: Not reported
Owner/operator telephone: 909-676-5070
Owner/operator email: Not reported
Owner/operator fax: Not reported
Owner/operator extension: Not reported
Legal status: Private
Owner/Operator Type: Owner
Owner/Op start date: Not reported
Owner/Op end date: Not reported

Handler Activities Summary:

U.S. importer of hazardous waste: No
Mixed waste (haz. and radioactive): No
Recycler of hazardous waste: No
Transporter of hazardous waste: No
Treater, storer or disposer of HW: No
Underground injection activity: No
On-site burner exemption: No
Furnace exemption: No
Used oil fuel burner: No
Used oil processor: No
User oil refiner: No
Used oil fuel marketer to burner: No
Used oil Specification marketer: No
Used oil transfer facility: No
Used oil transporter: No

Hazardous Waste Summary:

. Waste code: D000
. Waste name: Not Defined

. Waste code: D039
. Waste name: TETRACHLOROETHYLENE

Violation Status: No violations found

CERS HAZ WASTE:

Name: THE TRUCK SHOP
Address: 43175 BLACKDEER LOOP
City,State,Zip: TEMECULA, CA 92590

Map ID
Direction
Distance
Elevation

MAP FINDINGS

Site

Database(s)

EDR ID Number
EPA ID Number

DIAL AUTOMOTIVE (Continued)

1004676964

Site ID: 161155
CERS ID: 10327567
CERS Description: Hazardous Waste Generator

FINDS:

Registry ID: 110012198255

Environmental Interest/Information System

California Hazardous Waste Tracking System - Datamart (HWTS-DATAMART) provides California with information on hazardous waste shipments for generators, transporters, and treatment, storage, and disposal facilities.

RCRAInfo is a national information system that supports the Resource Conservation and Recovery Act (RCRA) program through the tracking of events and activities related to facilities that generate, transport, and treat, store, or dispose of hazardous waste. RCRAInfo allows RCRA program staff to track the notification, permit, compliance, and corrective action activities required under RCRA.

[Click this hyperlink](#) while viewing on your computer to access additional FINDS: detail in the EDR Site Report.

ECHO:

Envid: 1004676964
Registry ID: 110012198255
DFR URL: <http://echo.epa.gov/detailed-facility-report?fid=110012198255>

HAZNET:

Name: DIAL AUTOMOTIVE
Address: 43175 BLACKDEER LOOP
Address 2: Not reported
City,State,Zip: TEMECULA, CA 925900000
Year: 2001
Gepaid: CAR000091652
Contact: RICK DIAL-OWNER
Telephone: 9516765070
Mailing Name: Not reported
Mailing Address: 43175 BLACKDEER LOOP
Gen County: 33
Waste Category: Aqueous solution with total organic residues less than 10 percent
TSD EPA ID: CAT000613927
TSD County: 36
Disposal Method: Transfer Station
Tons: 0.8232

Additional Info:

Year: 2001
Shipment Date: 20010321
Creation Date: 5/16/2001 0:00:00
Receipt Date: 20010322
Manifest ID: 20620172
Gen EPA ID: CAR000091652
Trans EPA ID: SCR000075150
Trans Name: Not reported
Trans 2 EPA ID: Not reported

Map ID
Direction
Distance
Elevation

MAP FINDINGS

Site

Database(s)

EDR ID Number
EPA ID Number

DIAL AUTOMOTIVE (Continued)

1004676964

Trans 2 Name:	Not reported
TSDF EPA ID:	CAT000613927
Trans Name:	Not reported
TSDF Alt EPA ID:	Not reported
TSDF Alt Name:	Not reported
Waste Code:	134
RCRA Code:	D039
Meth Code:	H01
Quantity Tons:	0.0168
Waste Quantity:	4
Quantity Unit:	G
Additional Code 1:	Not reported
Additional Code 2:	Not reported
Additional Code 3:	Not reported
Additional Code 4:	Not reported
Additional Code 5:	Not reported
Year:	2001
Shipment Date:	20010321
Creation Date:	5/16/2001 0:00:00
Receipt Date:	20010322
Manifest ID:	20620172
Gen EPA ID:	CAR000091652
Trans EPA ID:	SCR000075150
Trans Name:	Not reported
Trans 2 EPA ID:	Not reported
Trans 2 Name:	Not reported
TSDF EPA ID:	CAT000613927
Trans Name:	Not reported
TSDF Alt EPA ID:	Not reported
TSDF Alt Name:	Not reported
Waste Code:	134
RCRA Code:	D039
Meth Code:	H01
Quantity Tons:	0.252
Waste Quantity:	60
Quantity Unit:	G
Additional Code 1:	Not reported
Additional Code 2:	Not reported
Additional Code 3:	Not reported
Additional Code 4:	Not reported
Additional Code 5:	Not reported
Year:	2001
Shipment Date:	20010521
Creation Date:	7/20/2001 0:00:00
Receipt Date:	20010522
Manifest ID:	20640644
Gen EPA ID:	CAR000091652
Trans EPA ID:	SCR000075150
Trans Name:	Not reported
Trans 2 EPA ID:	Not reported
Trans 2 Name:	Not reported
TSDF EPA ID:	CAT000613927
Trans Name:	Not reported
TSDF Alt EPA ID:	CAT000613927
TSDF Alt Name:	Not reported

Map ID
Direction
Distance
Elevation

MAP FINDINGS

Site

Database(s)

EDR ID Number
EPA ID Number

DIAL AUTOMOTIVE (Continued)

1004676964

Waste Code:	134
RCRA Code:	D039
Meth Code:	H01
Quantity Tons:	0.3906
Waste Quantity:	93
Quantity Unit:	G
Additional Code 1:	Not reported
Additional Code 2:	Not reported
Additional Code 3:	Not reported
Additional Code 4:	Not reported
Additional Code 5:	Not reported
Year:	2001
Shipment Date:	20010717
Creation Date:	8/24/2001 0:00:00
Receipt Date:	20010718
Manifest ID:	21108444
Gen EPA ID:	CAR000091652
Trans EPA ID:	SCR000075150
Trans Name:	Not reported
Trans 2 EPA ID:	Not reported
Trans 2 Name:	Not reported
TSDf EPA ID:	CAT000613927
Trans Name:	Not reported
TSDf Alt EPA ID:	Not reported
TSDf Alt Name:	Not reported
Waste Code:	134
RCRA Code:	D039
Meth Code:	H01
Quantity Tons:	0.0168
Waste Quantity:	4
Quantity Unit:	G
Additional Code 1:	Not reported
Additional Code 2:	Not reported
Additional Code 3:	Not reported
Additional Code 4:	Not reported
Additional Code 5:	Not reported
Year:	2001
Shipment Date:	20010717
Creation Date:	8/24/2001 0:00:00
Receipt Date:	20010718
Manifest ID:	21108444
Gen EPA ID:	CAR000091652
Trans EPA ID:	SCR000075150
Trans Name:	Not reported
Trans 2 EPA ID:	Not reported
Trans 2 Name:	Not reported
TSDf EPA ID:	CAT000613927
Trans Name:	Not reported
TSDf Alt EPA ID:	Not reported
TSDf Alt Name:	Not reported
Waste Code:	134
RCRA Code:	D039
Meth Code:	H01
Quantity Tons:	0.147
Waste Quantity:	35

Map ID
Direction
Distance
Elevation

MAP FINDINGS

Site

Database(s)

EDR ID Number
EPA ID Number

DIAL AUTOMOTIVE (Continued)

1004676964

Quantity Unit: G
Additional Code 1: Not reported
Additional Code 2: Not reported
Additional Code 3: Not reported
Additional Code 4: Not reported
Additional Code 5: Not reported

CERS:

Name: THE TRUCK SHOP
Address: 43175 BLACKDEER LOOP
City,State,Zip: TEMECULA, CA 92590
Site ID: 161155
CERS ID: 10327567
CERS Description: Chemical Storage Facilities

Violations:

Site ID: 161155
Site Name: The Truck Shop
Violation Date: 06-12-2019
Citation: HSC 6.5 25144.6 (b) - California Health and Safety Code, Chapter 6.5, Section(s) 25144.6 (b)
Violation Description: Failure to properly manage reusable soiled textile materials prior to being sent for laundering.
Violation Notes: Returned to compliance on 07/11/2019. OBSERVATION: Observed improper textile/contaminated rag management. Observed facility discarding oily contaminated disposable blue rags directly in the trash. Facility does not currently use a laundry service. CORRECTIVE ACTION: Owner/operator shall properly manage used/soiled/contaminated textiles. Discontinue discarding oily disposable rags into the solid waste stream. Provide oily disposable rags discarded into a properly labeled "Contaminated Solids" Hazardous waste drum and/or obtain a contaminated rag laundry service.
Violation Division: Riverside County Department of Env Health
Violation Program: HW
Violation Source: CERS

Site ID: 161155
Site Name: The Truck Shop
Violation Date: 06-12-2019
Citation: 40 CFR 1 265.201(c)(5) - U.S. Code of Federal Regulations, Title 40, Chapter 1, Section(s) 265.201(c)(5)
Violation Description: Failure to inspect hazardous waste tanks for the following, when present: 4) The construction materials of the tank at least weekly to detect corrosion or leaking of fixtures or seams. 5) The construction materials of, and the area immediately surrounding, discharge confinement structures (e.g., dikes) at least weekly to detect erosion or obvious signs of leakage (e.g., wet spots or dead vegetation).
Violation Notes: Returned to compliance on 08/23/2019. OBSERVATION: Observed the presence of multiple hazardous waste violations at this facility. The presence of multiple violations indicates that inspections of the hazardous waste areas are not being conducted. CORRECTIVE ACTION: Owner/operator shall conduct weekly inspections of all hazardous waste storage areas.
Violation Division: Riverside County Department of Env Health
Violation Program: HW
Violation Source: CERS

Map ID
Direction
Distance
Elevation

MAP FINDINGS

Site

Database(s)

EDR ID Number
EPA ID Number

DIAL AUTOMOTIVE (Continued)

1004676964

Site ID: 161155
Site Name: The Truck Shop
Violation Date: 06-12-2019
Citation: 22 CCR 12 66262.34(f) - California Code of Regulations, Title 22, Chapter 12, Section(s) 66262.34(f)
Violation Description: Failure to properly label hazardous waste accumulation containers and portable tanks with the following requirements: "Hazardous Waste", name and address of the generator, physical and chemical characteristics of the Hazardous Waste, and starting accumulation date.
Violation Notes: Returned to compliance on 07/11/2019. OBSERVATION: Observed faded and/or missing hazardous waste labels at several hazardous waste drums. Observed Waste Fuel drums (2) one outside and one inside shop without proper hazardous waste labels. CORRECTIVE ACTION: Owner/operator shall re-label hazardous waste containers with all the required information. Label shall include at least: the words "hazardous waste", generator name and address, accumulation start date, composition and physical state of waste, and hazardous property statement. Submit photos to this department, if applicable.
Violation Division: Riverside County Department of Env Health
Violation Program: HW
Violation Source: CERS

Site ID: 161155
Site Name: The Truck Shop
Violation Date: 06-12-2019
Citation: 40 CFR 1 262.34(d)(5)(iii) - U.S. Code of Federal Regulations, Title 40, Chapter 1, Section(s) 262.34(d)(5)(iii)
Violation Description: Failure to ensure that all employees are thoroughly familiar with proper waste handling and emergency procedures, relevant to their responsibilities during normal facility operations and emergencies.
Violation Notes: Returned to compliance on 07/11/2019. OBSERVATION: No training records observed/provided during inspection. CORRECTIVE ACTION: Owner/operator shall provide employees with initial or refresher hazardous waste training as required. Submit a copy of the roster and the syllabus to the CUPA.
Violation Division: Riverside County Department of Env Health
Violation Program: HW
Violation Source: CERS

Site ID: 161155
Site Name: The Truck Shop
Violation Date: 06-12-2019
Citation: 40 CFR 1 265.173 - U.S. Code of Federal Regulations, Title 40, Chapter 1, Section(s) 265.173
Violation Description: Failure to meet the following container management requirements: (a) A container holding hazardous waste must always be closed during storage, except when it is necessary to add or remove waste. (b) A container holding hazardous waste must not be opened, handled, or stored in a manner which may rupture the container or cause it to leak.
Violation Notes: Returned to compliance on 07/11/2019. OBSERVATION: Observed waste oil tank maintained open without lid in place and used oil filters drum maintained without lock ring in place. CORRECTIVE ACTION: Owner/operator shall maintain all hazardous waste containers closed when not actively adding/removing hazardous waste.
Violation Division: Riverside County Department of Env Health

Map ID
Direction
Distance
Elevation

MAP FINDINGS

Site

Database(s)

EDR ID Number
EPA ID Number

DIAL AUTOMOTIVE (Continued)

1004676964

Violation Program: HW
Violation Source: CERS

Site ID: 161155
Site Name: The Truck Shop
Violation Date: 07-16-2015
Citation: 22 CCR 12 66262.34(f) - California Code of Regulations, Title 22, Chapter 12, Section(s) 66262.34(f)
Violation Description: Failure to properly label hazardous waste accumulation containers with the following requirements: "Hazardous Waste", name and address of the generator, physical and chemical characteristics of the Hazardous Waste, and starting accumulation date.
Violation Notes: Returned to compliance on 07/16/2015.
Violation Division: Riverside County Department of Env Health
Violation Program: HW
Violation Source: CERS

Site ID: 161155
Site Name: The Truck Shop
Violation Date: 06-12-2019
Citation: Un-Specified
Violation Description: Business Plan Program - Administration/Documentation - General Local Ordinance
Violation Notes: Returned to compliance on 06/12/2019.
Violation Division: Riverside County Department of Env Health
Violation Program: HMRRP
Violation Source: CERS

Site ID: 161155
Site Name: The Truck Shop
Violation Date: 06-12-2019
Citation: 22 CCR 12 66262.34(f) - California Code of Regulations, Title 22, Chapter 12, Section(s) 66262.34(f)
Violation Description: Failure to label stationary hazardous waste tanks as "hazardous waste" and mark with an accumulation start date.
Violation Notes: Returned to compliance on 07/11/2019. OBSERVATION: Observed incomplete labels on Used Oil Tank. CORRECTIVE ACTION: Owner/operator shall label hazardous waste tanks with all the required information. Label shall include at least the words ""hazardous waste"" and the accumulation start date. Submit photos to this department, if applicable.
Violation Division: Riverside County Department of Env Health
Violation Program: HW
Violation Source: CERS

Site ID: 161155
Site Name: The Truck Shop
Violation Date: 07-16-2015
Citation: HSC 6.95 25505(a)(4) - California Health and Safety Code, Chapter 6.95, Section(s) 25505(a)(4)
Violation Description: Failure to provide initial and annual training to all employees in safety procedures in the event of a release or threatened release of a hazardous material or failure to document and maintain training records for a minimum of three years.
Violation Notes: Returned to compliance on 08/21/2015.
Violation Division: Riverside County Department of Env Health
Violation Program: HMRRP
Violation Source: CERS

Map ID
Direction
Distance
Elevation

MAP FINDINGS

Site

Database(s)

EDR ID Number
EPA ID Number

DIAL AUTOMOTIVE (Continued)

1004676964

Site ID: 161155
Site Name: The Truck Shop
Violation Date: 06-12-2019
Citation: HSC 6.5 25250.22 - California Health and Safety Code, Chapter 6.5, Section(s) 25250.22
Violation Description: Failure to properly manage used oil and/or fuel filters in accordance with the requirements.
Violation Notes: Returned to compliance on 07/11/2019. OBSERVATION: Observed used oil/fuel filters being stored improperly. Specifically, not properly labeled with accumulation start dates. CORRECTIVE ACTION: Owner/operator shall provide Used Oil filter drums properly labeled.
Violation Division: Riverside County Department of Env Health
Violation Program: HW
Violation Source: CERS

Site ID: 161155
Site Name: The Truck Shop
Violation Date: 07-16-2015
Citation: HSC 6.5 25189.5(a) - California Health and Safety Code, Chapter 6.5, Section(s) 25189.5(a)
Violation Description: Failure to properly dispose of hazardous waste at an authorized location.
Violation Notes: Returned to compliance on 08/21/2015.
Violation Division: Riverside County Department of Env Health
Violation Program: HW
Violation Source: CERS

Site ID: 161155
Site Name: The Truck Shop
Violation Date: 06-12-2019
Citation: HSC 6.95 25508(a)(1) - California Health and Safety Code, Chapter 6.95, Section(s) 25508(a)(1)
Violation Description: Failure to complete and electronically submit a site map with all required content.
Violation Notes: Returned to compliance on 06/12/2019.
Violation Division: Riverside County Department of Env Health
Violation Program: HMRRP
Violation Source: CERS

Site ID: 161155
Site Name: The Truck Shop
Violation Date: 06-12-2019
Citation: 40 CFR 1 265.174 - U.S. Code of Federal Regulations, Title 40, Chapter 1, Section(s) 265.174
Violation Description: Failure to inspect hazardous waste storage areas at least weekly and look for leaking and deteriorating containers.
Violation Notes: Returned to compliance on 08/23/2019. OBSERVATION: Observed the presence of multiple hazardous waste violations at this facility. The presence of multiple violations indicates that inspections of the hazardous waste areas are not being conducted. CORRECTIVE ACTION: Owner/operator shall conduct weekly inspections of all hazardous waste storage areas.
Violation Division: Riverside County Department of Env Health
Violation Program: HW
Violation Source: CERS

Site ID: 161155

Map ID
Direction
Distance
Elevation

MAP FINDINGS

Site

Database(s)

EDR ID Number
EPA ID Number

DIAL AUTOMOTIVE (Continued)

1004676964

Site Name: The Truck Shop
Violation Date: 06-12-2019
Citation: 40 CFR 1 265.201(c)(3) - U.S. Code of Federal Regulations, Title 40, Chapter 1, Section(s) 265.201(c)(3)
Violation Description: Failure to inspect hazardous waste tanks at least once each operating day for the following, when present: (1) Discharge control equipment (e.g., waste feed cutoff systems, by-pass systems, and drainage systems) to ensure that it is in good working order; (2) Data gathered from monitoring equipment (e.g., pressure and temperature gauges) to ensure that the tank is being operated according to its design; (3) The level of waste in the tank.
Violation Notes: Returned to compliance on 08/23/2019. OBSERVATION: Observed no daily inspection logs maintained for in use waste storage tanks (2) used oil tanks and (1) waste antifreeze. CORRECTIVE ACTION: Owner/operator shall begin to conduct daily inspections of the discharge systems, monitoring equipment, and tank levels for all tanks containing hazardous waste.
Violation Division: Riverside County Department of Env Health
Violation Program: HW
Violation Source: CERS

Site ID: 161155
Site Name: The Truck Shop
Violation Date: 07-16-2015
Citation: 40 CFR 1 262.34(d)(5)(iii) - U.S. Code of Federal Regulations, Title 40, Chapter 1, Section(s) 262.34(d)(5)(iii)
Violation Description: Failure to ensure employees are familiar with the handling and compliance of hazardous waste regulations and emergency response.
Violation Notes: Returned to compliance on 08/21/2015.
Violation Division: Riverside County Department of Env Health
Violation Program: HW
Violation Source: CERS

Site ID: 161155
Site Name: The Truck Shop
Violation Date: 06-12-2019
Citation: 22 CCR 12 66262.34(e) - California Code of Regulations, Title 22, Chapter 12, Section(s) 66262.34(e)
Violation Description: Failure to meet the following conditions of satellite accumulation regulations: G Accumulate up to 55 gallons of hazardous waste or one quart of acute hazardous waste at or near the initial point of accumulation which was under the control of the operator. G Total time hazardous waste can be accumulated onsite in any generator accumulation area is one year, i.e., the combined accumulation time at a satellite accumulation point and at a 90/180/270 accumulation area (depending on size of generator and distance transported), whichever comes first. G The generator complies with section 66265.171, 66265.172, and 66265.173(a). G The container must be clearly marked with the initial date that hazardous waste is first placed in the container and labelled with the words G Hazardous WasteG including specified information G Container must be labelled with the date the satellite accumulation limit is reached and moved within three days after reaching the 55 gallon (or one quart) limit to a G 90 dayG accumulation area G 55 gallons (or one quart of acute hazardous waste) of waste per process may be accumulated
Violation Notes: Returned to compliance on 07/11/2019. OBSERVATION: Observed improper satellite accumulation. Observed Used Oil dollies to not be labeled as

Map ID
Direction
Distance
Elevation

MAP FINDINGS

Site

Database(s)

EDR ID Number
EPA ID Number

DIAL AUTOMOTIVE (Continued)

1004676964

to contents. CORRECTIVE ACTION: Owner/operator shall comply with all satellite accumulation requirements. Provide Used Oil dolly labeled "Used Oil".

Violation Division: Riverside County Department of Env Health
Violation Program: HW
Violation Source: CERS

Site ID: 161155
Site Name: The Truck Shop
Violation Date: 06-12-2019
Citation: 40 CFR 1 265.33 - U.S. Code of Federal Regulations, Title 40, Chapter 1, Section(s) 265.33

Violation Description: Failure to test and maintain as necessary all facility communications or alarm systems, fire protection equipment, spill control equipment, and decontamination equipment to assure its proper operation in time of emergency.

Violation Notes: Returned to compliance on 08/23/2019. OBSERVATION: Observed inoperable or lack of adequate spill equipment. Observed no Hazardous Waste Drum maintained and/or being shipped/manifested for contaminated absorbent materials but facility using cardboard and kitty litter as absorbent materials for spills. CORRECTIVE ACTION: Owner/operator shall ensure spill equipment is maintained on site and available for use. Provide a properly labeled hazardous waste drum for contaminated absorbent materials such as contaminated cardboard/kitty litter/rags.

Violation Division: Riverside County Department of Env Health
Violation Program: HW
Violation Source: CERS

Site ID: 161155
Site Name: The Truck Shop
Violation Date: 06-12-2019
Citation: HSC 6.95 25505(a)(4) - California Health and Safety Code, Chapter 6.95, Section(s) 25505(a)(4)

Violation Description: Failure to provide initial and annual training to all employees in safety procedures in the event of a release or threatened release of a hazardous material or failure to document and maintain training records for a minimum of three years.

Violation Notes: Returned to compliance on 07/11/2019.

Violation Division: Riverside County Department of Env Health
Violation Program: HMRRP
Violation Source: CERS

Site ID: 161155
Site Name: The Truck Shop
Violation Date: 07-16-2015
Citation: 40 CFR 1 265.31 - U.S. Code of Federal Regulations, Title 40, Chapter 1, Section(s) 265.31

Violation Description: Failure to maintain and operate the facility to minimize the possibility of a fire, explosion, or any unplanned sudden or non-sudden release of hazardous waste or hazardous waste constituents to the air, soil, or surface water which could threaten human health or the environment..

Violation Notes: Returned to compliance on 08/21/2015.

Violation Division: Riverside County Department of Env Health
Violation Program: HW
Violation Source: CERS

Map ID
Direction
Distance
Elevation

MAP FINDINGS

Site

Database(s)

EDR ID Number
EPA ID Number

DIAL AUTOMOTIVE (Continued)

1004676964

Site ID: 161155
Site Name: The Truck Shop
Violation Date: 06-12-2019
Citation: Un-Specified
Violation Description: Business Plan Program - Operations/Maintenance - General Local Ordinance
Violation Notes: Returned to compliance on 07/11/2019.
Violation Division: Riverside County Department of Env Health
Violation Program: HMRRP
Violation Source: CERS

Site ID: 161155
Site Name: The Truck Shop
Violation Date: 07-16-2015
Citation: HSC 6.95 Multiple - California Health and Safety Code, Chapter 6.95, Section(s) Multiple
Violation Description: Business Plan Program - Administration/Documentation - General
Violation Notes: Returned to compliance on 08/21/2015.
Violation Division: Riverside County Department of Env Health
Violation Program: HMRRP
Violation Source: CERS

Site ID: 161155
Site Name: The Truck Shop
Violation Date: 06-12-2019
Citation: 40 CFR 1 262.34(d)(5)(ii) - U.S. Code of Federal Regulations, Title 40, Chapter 1, Section(s) 262.34(d)(5)(ii)
Violation Description: Failure to post the following information next to the telephone: (A) The name and telephone number of the emergency coordinator; (B) Location of fire extinguishers and spill control material, and, if present, fire alarm; and (C) The telephone number of the fire department, unless the facility has a direct alarm.
Violation Notes: Returned to compliance on 06/12/2019. OBSERVATION: Observed no/incomplete emergency response information postings. CORRECTIVE ACTION: Owner/operator shall post required information next to the phone. Owner provided corrected onsite.
Violation Division: Riverside County Department of Env Health
Violation Program: HW
Violation Source: CERS

Evaluation:
Eval General Type: Other/Unknown
Eval Date: 08-21-2015
Violations Found: No
Eval Type: Other, not routine, done by local agency
Eval Notes: Not reported
Eval Division: Riverside County Department of Env Health
Eval Program: HW
Eval Source: CERS

Eval General Type: Compliance Evaluation Inspection
Eval Date: 06-12-2019
Violations Found: Yes
Eval Type: Routine done by local agency
Eval Notes: Not reported
Eval Division: Riverside County Department of Env Health
Eval Program: HW

Map ID
Direction
Distance
Elevation

MAP FINDINGS

Site

Database(s)

EDR ID Number
EPA ID Number

DIAL AUTOMOTIVE (Continued)

1004676964

Eval Source: CERS

Eval General Type: Compliance Evaluation Inspection
Eval Date: 07-16-2015
Violations Found: Yes
Eval Type: Routine done by local agency
Eval Notes: Not reported
Eval Division: Riverside County Department of Env Health
Eval Program: HMRRP
Eval Source: CERS

Eval General Type: Compliance Evaluation Inspection
Eval Date: 07-16-2015
Violations Found: Yes
Eval Type: Routine done by local agency
Eval Notes: Not reported
Eval Division: Riverside County Department of Env Health
Eval Program: HW
Eval Source: CERS

Eval General Type: Compliance Evaluation Inspection
Eval Date: 06-12-2019
Violations Found: Yes
Eval Type: Routine done by local agency
Eval Notes: Not reported
Eval Division: Riverside County Department of Env Health
Eval Program: HMRRP
Eval Source: CERS

Eval General Type: Other/Unknown
Eval Date: 08-21-2015
Violations Found: No
Eval Type: Other, not routine, done by local agency
Eval Notes: Not reported
Eval Division: Riverside County Department of Env Health
Eval Program: HMRRP
Eval Source: CERS

Enforcement Action:
Site ID: 161155
Site Name: The Truck Shop
Site Address: 43175 BLACKDEER LOOP
Site City: TEMECULA
Site Zip: 92590
Enf Action Date: 07-16-2015
Enf Action Type: Notice of Violation (Unified Program)
Enf Action Description: Notice of Violation Issued by the Inspector at the Time of Inspection
Enf Action Notes: Not reported
Enf Action Division: Riverside County Department of Env Health
Enf Action Program: HMRRP
Enf Action Source: CERS

Site ID: 161155
Site Name: The Truck Shop
Site Address: 43175 BLACKDEER LOOP
Site City: TEMECULA
Site Zip: 92590

Map ID
Direction
Distance
Elevation

MAP FINDINGS

Site

Database(s)

EDR ID Number
EPA ID Number

DIAL AUTOMOTIVE (Continued)

1004676964

Enf Action Date: 07-16-2015
Enf Action Type: Notice of Violation (Unified Program)
Enf Action Description: Notice of Violation Issued by the Inspector at the Time of Inspection
Enf Action Notes: Not reported
Enf Action Division: Riverside County Department of Env Health
Enf Action Program: HW
Enf Action Source: CERS

Affiliation:

Affiliation Type Desc: Identification Signer
Entity Name: Robert Contreras
Entity Title: Owner
Affiliation Address: Not reported
Affiliation City: Not reported
Affiliation State: Not reported
Affiliation Country: Not reported
Affiliation Zip: Not reported
Affiliation Phone: Not reported

Affiliation Type Desc: Legal Owner
Entity Name: Robert Contreras
Entity Title: Not reported
Affiliation Address: 43175 Blackdeer Loop
Affiliation City: Temecula
Affiliation State: CA
Affiliation Country: United States
Affiliation Zip: 92590
Affiliation Phone: (760) 822-6452

Affiliation Type Desc: Operator
Entity Name: Robert Contreras
Entity Title: Not reported
Affiliation Address: Not reported
Affiliation City: Not reported
Affiliation State: Not reported
Affiliation Country: Not reported
Affiliation Zip: Not reported
Affiliation Phone: (760) 822-6452

Affiliation Type Desc: Document Preparer
Entity Name: Robert Contreras
Entity Title: Not reported
Affiliation Address: Not reported
Affiliation City: Not reported
Affiliation State: Not reported
Affiliation Country: Not reported
Affiliation Zip: Not reported
Affiliation Phone: Not reported

Affiliation Type Desc: Environmental Contact
Entity Name: Robert Contreras
Entity Title: Not reported
Affiliation Address: 43175 Blackdeer Loop
Affiliation City: Temecula
Affiliation State: CA
Affiliation Country: Not reported
Affiliation Zip: 92590

Map ID
Direction
Distance
Elevation

MAP FINDINGS

Site

Database(s)

EDR ID Number
EPA ID Number

DIAL AUTOMOTIVE (Continued)

1004676964

Affiliation Phone: Not reported

Affiliation Type Desc: Parent Corporation
Entity Name: The Truck Shop
Entity Title: Not reported
Affiliation Address: Not reported
Affiliation City: Not reported
Affiliation State: Not reported
Affiliation Country: Not reported
Affiliation Zip: Not reported
Affiliation Phone: Not reported

Affiliation Type Desc: CUPA District
Entity Name: Riverside Cnty Env Health
Entity Title: Not reported
Affiliation Address: 4065 County Circle Drive, Room 104
Affiliation City: Riverside
Affiliation State: CA
Affiliation Country: Not reported
Affiliation Zip: 92503
Affiliation Phone: (951) 358-5055

Affiliation Type Desc: Facility Mailing Address
Entity Name: Mailing Address
Entity Title: Not reported
Affiliation Address: 43175 Black Deer Loop
Affiliation City: Temecula
Affiliation State: CA
Affiliation Country: Not reported
Affiliation Zip: 92590
Affiliation Phone: Not reported

**U82
SW
< 1/8
0.100 mi.
527 ft.**

**FLEET TRUCK & AUTO SHOP INC DBA THE TRUCK SHOP
43175 BLACK DEER LOOP
TEMECULA, CA 92590**

Site 2 of 2 in cluster U

**RCRA NonGen / NLR 1024825171
CAL000350368**

**Actual:
1016 ft.**

RCRA NonGen / NLR:
Date form received by agency: 2010-02-24 00:00:00.0

Facility name: FLEET TRUCK & AUTO SHOP INC DBA THE TRUCK SHOP
Facility address: 43175 BLACK DEER LOOP
TEMECULA, CA 92590-3413

EPA ID: CAL000350368
Contact: KENNETH PYMM
Contact address: 43175 BLACK DEER LOOP
TEMECULA, CA 92590

Contact country: Not reported
Contact telephone: 951-719-3838
Contact email: THETRUCKSHOP2006@YAHOO.COM
EPA Region: 09
Classification: Non-Generator
Description: Handler: Non-Generators do not presently generate hazardous waste

**Focus Map:
5**

Owner/Operator Summary:
Owner/operator name: KENNETH W PYMM

Map ID
Direction
Distance
Elevation

MAP FINDINGS

Site

Database(s)

EDR ID Number
EPA ID Number

FLEET TRUCK & AUTO SHOP INC DBA THE TRUCK SHOP (Continued)

1024825171

Owner/operator address: 43175 BLACK DEER LOOP
TEMECULA, CA 92590
Owner/operator country: Not reported
Owner/operator telephone: 951-331-6262
Owner/operator email: Not reported
Owner/operator fax: Not reported
Owner/operator extension: Not reported
Legal status: Other
Owner/Operator Type: Owner
Owner/Op start date: Not reported
Owner/Op end date: Not reported

Owner/operator name: KENNETH PYMM
Owner/operator address: 43175 BLACK DEER LOOP
TEMECULA, CA 92590
Owner/operator country: Not reported
Owner/operator telephone: 951-719-3838
Owner/operator email: Not reported
Owner/operator fax: Not reported
Owner/operator extension: Not reported
Legal status: Other
Owner/Operator Type: Operator
Owner/Op start date: Not reported
Owner/Op end date: Not reported

Handler Activities Summary:

U.S. importer of hazardous waste: No
Mixed waste (haz. and radioactive): No
Recycler of hazardous waste: No
Transporter of hazardous waste: Yes
Treater, storer or disposer of HW: No
Underground injection activity: No
On-site burner exemption: No
Furnace exemption: No
Used oil fuel burner: No
Used oil processor: No
User oil refiner: No
Used oil fuel marketer to burner: No
Used oil Specification marketer: No
Used oil transfer facility: No
Used oil transporter: No

Violation Status: No violations found

83
SW
< 1/8
0.101 mi.
532 ft.

OHMDEL
42169 SARAH WAY
TEMECULA, CA 92590

RCRA NonGen / NLR 1024792957
CAL000128254

Actual:
1015 ft.
Focus Map:
5

RCRA NonGen / NLR:
Date form received by agency: 1995-08-17 00:00:00.0
Facility name: OHMDEL
Facility address: 42169 SARAH WAY
TEMECULA, CA 92590-0000
EPA ID: CAL000128254
Contact: TIBOR FAJT JR
Contact address: 42169 SARAH WAY

Map ID
Direction
Distance
Elevation

MAP FINDINGS

Site

Database(s)

EDR ID Number
EPA ID Number

OHMDEL (Continued)

1024792957

TEMECULA, CA 92590
Contact country: Not reported
Contact telephone: 909-699-9402
Contact email: MYOWN90@HOTMAIL.COM
EPA Region: 09
Classification: Non-Generator
Description: Handler: Non-Generators do not presently generate hazardous waste

Owner/Operator Summary:

Owner/operator name: TIBOR FAJT
Owner/operator address: 31597 PASEO GOLETA
TEMECULA, CA 92592
Owner/operator country: Not reported
Owner/operator telephone: 909-699-9402
Owner/operator email: Not reported
Owner/operator fax: Not reported
Owner/operator extension: Not reported
Legal status: Other
Owner/Operator Type: Owner
Owner/Op start date: Not reported
Owner/Op end date: Not reported

Owner/operator name: TIBOR FAJT JR
Owner/operator address: 42169 SARAH WAY
TEMECULA, CA 92590
Owner/operator country: Not reported
Owner/operator telephone: 909-699-9402
Owner/operator email: Not reported
Owner/operator fax: Not reported
Owner/operator extension: Not reported
Legal status: Other
Owner/Operator Type: Operator
Owner/Op start date: Not reported
Owner/Op end date: Not reported

Handler Activities Summary:

U.S. importer of hazardous waste: No
Mixed waste (haz. and radioactive): No
Recycler of hazardous waste: No
Transporter of hazardous waste: Yes
Treater, storer or disposer of HW: No
Underground injection activity: No
On-site burner exemption: No
Furnace exemption: No
Used oil fuel burner: No
Used oil processor: No
User oil refiner: No
Used oil fuel marketer to burner: No
Used oil Specification marketer: No
Used oil transfer facility: No
Used oil transporter: No

Violation Status: No violations found

Map ID
Direction
Distance
Elevation

MAP FINDINGS

Site

Database(s)

EDR ID Number
EPA ID Number

V84
SW
< 1/8
0.102 mi.
536 ft.
SOUTHWEST TRADERS, INC
27565 DIAZ RD
TEMECULA, CA 92590
Site 1 of 3 in cluster V

CERS HAZ WASTE S109038003
CHMIRS N/A
HAZNET
CERS

Actual:
1014 ft.

CERS HAZ WASTE:

Focus Map:
5

Name: SOUTHWEST TRADERS, INC
Address: 27565 DIAZ RD
City,State,Zip: TEMECULA, CA 92590
Site ID: 155591
CERS ID: 10317139
CERS Description: Hazardous Waste Generator

CHMIRS:

Name: Not reported
Address: 27565 DIAZ RD
City,State,Zip: TEMECULA, CA
OES Incident Number: 7-2104
OES notification: 04/03/2007
OES Date: Not reported
OES Time: Not reported
Date Completed: Not reported
Property Use: Not reported
Agency Id Number: Not reported
Agency Incident Number: Not reported
Time Notified: Not reported
Time Completed: Not reported
Surrounding Area: Not reported
Estimated Temperature: Not reported
Property Management: Not reported
More Than Two Substances Involved?: Not reported
Resp Agncy Personel # Of Decontaminated: Not reported
Responding Agency Personel # Of Injuries: Not reported
Responding Agency Personel # Of Fatalities: Not reported
Others Number Of Decontaminated: Not reported
Others Number Of Injuries: Not reported
Others Number Of Fatalities: Not reported
Vehicle Make/year: Not reported
Vehicle License Number: Not reported
Vehicle State: Not reported
Vehicle Id Number: Not reported
CA DOT PUC/ICC Number: Not reported
Company Name: Not reported
Reporting Officer Name/ID: Not reported
Report Date: Not reported
Facility Telephone: Not reported
Waterway Involved: Not reported
Waterway: Temecula Creek
Spill Site: Not reported
Cleanup By: Contractor
Containment: Not reported
What Happened: Not reported
Type: Not reported
Measure: Not reported
Other: Not reported
Date/Time: Not reported
Year: 2007
Agency: Riverside Co Hazmat

Map ID
Direction
Distance
Elevation

MAP FINDINGS

Site

Database(s)

EDR ID Number
EPA ID Number

SOUTHWEST TRADERS, INC (Continued)

S109038003

Incident Date: 4/3/2007 12:00:00 AM
Admin Agency: Riverside County Environmental Health
Amount: Not reported
Contained: Yes
Site Type: Waterways
E Date: Not reported
Substance: Propylene Glycol
Gallons: 25
Unknown: 0
Substance #2: Not reported
Substance #3: Not reported
Evacuations: 0
Number of Injuries: 0
Number of Fatalities: 0
#1 Pipeline: Not reported
#2 Pipeline: Not reported
#3 Pipeline: Not reported
#1 Vessel >= 300 Tons: Not reported
#2 Vessel >= 300 Tons: Not reported
#3 Vessel >= 300 Tons: Not reported
Evacs: Not reported
Injuries: Not reported
Fatafs: Not reported
Comments: Not reported
Description: R/P suspects the substance came from Southwest Traders which is located at 27565 Diaz Rd. The green liquid (Propylene Glycol) went into a storm drain that services the Southwest Traders facility (parking lot) and then flows through a drain into Temmeacula Creek which is directly across the street from their facility. Per the R/P, they found Propylene Glycol in the facility in a mop bucket (as if it has been cleaned up). Southwest Traders has barrels of the substance at their facility. It is used to keep their floors warm and not freeze. It runs under the concrete through pipes. A spill boom was placed on the creek to prevent further migration of the substance. Once again, Southwest Traders is the SUSPECTED responsible party.

HAZNET:

Name: WEST COAST METAL RECYCLING INC
Address: 27565 DIAZ RD
Address 2: Not reported
City,State,Zip: TEMECULA, CA 92590
Year: 2015
Gepaid: CAL000389126
Contact: RYAN WILSON
Telephone: 7607158610
Mailing Name: Not reported
Mailing Address: 29484 HUBBLE WAY
Gen County: 33
Waste Category: Unspecified aqueous solution
TSD EPA ID: CAD044429835
TSD County: 19
Disposal Method: Storage, Bulking, And/Or Transfer Off Site--No Treatment/Reovery

Map ID
Direction
Distance
Elevation

MAP FINDINGS

Site

Database(s)

EDR ID Number
EPA ID Number

SOUTHWEST TRADERS, INC (Continued)

S109038003

Tons: (H010-H129) Or (H131-H135)
7.98

Additional Info:
Year: 2015
Shipment Date: 20150209
Creation Date: 4/21/2015 22:14:53
Receipt Date: 20150210
Manifest ID: 004735578SKS
Gen EPA ID: CAL000389126
Trans EPA ID: TXR000081205
Trans Name: SAFETY-KLEEN SYSTEMS INC
Trans 2 EPA ID: Not reported
Trans 2 Name: Not reported
TSD EPA ID: CAD044429835
Trans Name: CLEAN HARBORS WILMINGTON LLC
TSD Alt EPA ID: Not reported
TSD Alt Name: Not reported
Waste Code: 135
RCRA Code: Not reported
Meth Code: H141
Quantity Tons: 7.98
Waste Quantity: 1900
Quantity Unit: G
Additional Code 1: Not reported
Additional Code 2: Not reported
Additional Code 3: Not reported
Additional Code 4: Not reported
Additional Code 5: Not reported

Name: WEST COAST METAL RECYCLING INC
Address: 27565 DIAZ RD
Address 2: Not reported
City,State,Zip: TEMECULA, CA 92590
Year: 2013
Gepaid: CAL000389126
Contact: RYAN WILSON
Telephone: 7607158610
Mailing Name: Not reported
Mailing Address: 30840 LILAC DR
Gen County: 33
Waste Category: Unspecified oil-containing waste
TSD EPA ID: CAD981696420
TSD County: 19
Disposal Method: Storage, Bulking, And/Or Transfer Off Site--No Treatment/Reovery
(H010-H129) Or (H131-H135)
Tons: 5.2125

Additional Info:
Year: 2013
Shipment Date: 20130906
Creation Date: 10/26/2013 22:15:06
Receipt Date: 20130906
Manifest ID: 010600885JJK
Gen EPA ID: CAL000389126
Trans EPA ID: CAD982413262
Trans Name: EVERGREEN ENVIRONMENTAL SERVICES

Map ID
Direction
Distance
Elevation

MAP FINDINGS

Site

Database(s)

EDR ID Number
EPA ID Number

SOUTHWEST TRADERS, INC (Continued)

S109038003

Trans 2 EPA ID: Not reported
Trans 2 Name: Not reported
TSDF EPA ID: CAD981696420
Trans Name: EVERGREEN ENVIRONMENTAL SERVICES
TSDF Alt EPA ID: Not reported
TSDF Alt Name: Not reported
Waste Code: 223
RCRA Code: Not reported
Meth Code: H141
Quantity Tons: 5.2125
Waste Quantity: 1250
Quantity Unit: G
Additional Code 1: Not reported
Additional Code 2: Not reported
Additional Code 3: Not reported
Additional Code 4: Not reported
Additional Code 5: Not reported

Name: WEST COAST METAL RECYCLING INC
Address: 27565 DIAZ RD
Address 2: Not reported
City,State,Zip: TEMECULA, CA 92590
Year: 2014
Gepaid: CAL000389126
Contact: RYAN WILSON
Telephone: 7607158610
Mailing Name: Not reported
Mailing Address: 30840 LILAC DR
Gen County: 33
Waste Category: Unspecified aqueous solution
TSD EPA ID: CAD044429835
TSD County: 19
Disposal Method: Storage, Bulking, And/Or Transfer Off Site--No Treatment/Reovery (H010-H129) Or (H131-H135)
Tons: 8.4

Additional Info:

Year: 2014
Shipment Date: 20140708
Creation Date: 9/30/2014 22:15:02
Receipt Date: 20140710
Manifest ID: 004375805SKS
Gen EPA ID: CAL000389126
Trans EPA ID: TXR000081205
Trans Name: SAFETY-KLEEN SYSTEMS INC
Trans 2 EPA ID: Not reported
Trans 2 Name: Not reported
TSDF EPA ID: CAD044429835
Trans Name: CLEAN HARBORS WILMINGTON LLC
TSDF Alt EPA ID: Not reported
TSDF Alt Name: Not reported
Waste Code: 135
RCRA Code: Not reported
Meth Code: H141
Quantity Tons: 8.4
Waste Quantity: 2000
Quantity Unit: G

Map ID
Direction
Distance
Elevation

MAP FINDINGS

Site

Database(s)

EDR ID Number
EPA ID Number

SOUTHWEST TRADERS, INC (Continued)

S109038003

Additional Code 1: Not reported
Additional Code 2: Not reported
Additional Code 3: Not reported
Additional Code 4: Not reported
Additional Code 5: Not reported

CERS:

Name: SOUTHWEST TRADERS, INC
Address: 27565 DIAZ RD
City,State,Zip: TEMECULA, CA 92590
Site ID: 155591
CERS ID: 10317139
CERS Description: Chemical Storage Facilities

Violations:

Site ID: 155591
Site Name: Southwest Traders, Inc
Violation Date: 08-24-2018
Citation: 40 CFR 1 265.31 - U.S. Code of Federal Regulations, Title 40, Chapter 1, Section(s) 265.31

Violation Description: Failure to maintain and operate the facility to minimize the possibility of a fire, explosion, or any unplanned sudden or non-sudden release of hazardous waste or hazardous waste constituents to air, soil, or surface water which could threaten human health or the environment.

Violation Notes: Returned to compliance on 10/24/2018. OBSERVATION: Observed spillage of oil/used oil at secondary containment area for oil/used oil drums. CORRECTIVE ACTION: Owner/operator shall clean and maintain secondary containment free of standing oil, and manage according to Title 22 hazardous waste regulations. Submit a statement and supporting documentation (photos) explaining how this waste was managed to this department.

Violation Division: Riverside County Department of Env Health
Violation Program: HW
Violation Source: CERS

Site ID: 155591
Site Name: Southwest Traders, Inc
Violation Date: 08-24-2018
Citation: 22 CCR 16 66266.81(a)(4)(B) - California Code of Regulations, Title 22, Chapter 16, Section(s) 66266.81(a)(4)(B)

Violation Description: Failure to retain for at least three years a legible copy of each manifest or bill of lading which identifies spent lead-acid storage batteries shipped to a person who stores the batteries or who uses, reuses, recycles or reclaims the batteries or their components.

Violation Notes: Returned to compliance on 10/24/2018. OBSERVATION: Observed no lead-acid battery disposal records. CORRECTIVE ACTION: Owner/operator shall retain lead-acid battery disposal records for 3 years.

Violation Division: Riverside County Department of Env Health
Violation Program: HW
Violation Source: CERS

Site ID: 155591
Site Name: Southwest Traders, Inc
Violation Date: 08-24-2018
Citation: HSC 6.95 25505(a)(4) - California Health and Safety Code, Chapter

Map ID
Direction
Distance
Elevation

MAP FINDINGS

Site

Database(s)

EDR ID Number
EPA ID Number

SOUTHWEST TRADERS, INC (Continued)

S109038003

Violation Description: 6.95, Section(s) 25505(a)(4)
Failure to provide initial and annual training to all employees in safety procedures in the event of a release or threatened release of a hazardous material or failure to document and maintain training records for a minimum of three years.

Violation Notes: Returned to compliance on 10/24/2018. OBSERVATION: No training records observed/provided during inspection. CORRECTIVE ACTION: Owner/operator shall provide training to all employees. Documentation shall be retained and be made available for inspection for a minimum period of 3 years from the date of the training. Employee stated that training had been given in May of 2018. Provide refresher training to all employees regarding the specific hazards of the hazardous materials handled onsite.

Violation Division: Riverside County Department of Env Health
Violation Program: HMRRP
Violation Source: CERS

Site ID: 155591
Site Name: Southwest Traders, Inc
Violation Date: 05-28-2014
Citation: HSC 6.95 Multiple - California Health and Safety Code, Chapter 6.95, Section(s) Multiple

Violation Description: Business Plan Program - Operations/Maintenance - General
Violation Notes: Returned to compliance on 07/31/2014. [LOCAL ORDINANCE VIOLATION 104D] Emergency equipment has been posted appropriately.

Violation Division: Riverside County Department of Env Health
Violation Program: HMRRP
Violation Source: CERS

Site ID: 155591
Site Name: Southwest Traders, Inc
Violation Date: 05-28-2014
Citation: HSC 6.95 25505(c) - California Health and Safety Code, Chapter 6.95, Section(s) 25505(c)

Violation Description: Failure to review, revise, and recertify the business plan at least once every three years.

Violation Notes: Returned to compliance on 07/31/2014.

Violation Division: Riverside County Department of Env Health
Violation Program: HMRRP
Violation Source: CERS

Site ID: 155591
Site Name: Southwest Traders, Inc
Violation Date: 05-28-2014
Citation: 22 CCR 15 66265.33 - California Code of Regulations, Title 22, Chapter 15, Section(s) 66265.33

Violation Description: Failure of the facility to test and maintain all communications or alarm systems, fire protection equipment, spill control equipment, and decontamination equipment.

Violation Notes: Returned to compliance on 07/31/2014.

Violation Division: Riverside County Department of Env Health
Violation Program: HW
Violation Source: CERS

Site ID: 155591
Site Name: Southwest Traders, Inc
Violation Date: 10-11-2017

Map ID
Direction
Distance
Elevation

MAP FINDINGS

Site

Database(s)

EDR ID Number
EPA ID Number

SOUTHWEST TRADERS, INC (Continued)

S109038003

Citation: HSC 6.95 25508.2 - California Health and Safety Code, Chapter 6.95, Section(s) 25508.2
Violation Description: Failure to annually review and electronically certify that the business plan is complete and accurate on or before the annual due date.
Violation Notes: Returned to compliance on 01/05/2018.
Violation Division: Riverside County Department of Env Health
Violation Program: HMRRP
Violation Source: CERS

Site ID: 155591
Site Name: Southwest Traders, Inc
Violation Date: 05-28-2014
Citation: HSC 6.95 25504(b) - California Health and Safety Code, Chapter 6.95, Section(s) 25504(b)
Violation Description: Failure to include adequate emergency response procedures in the business plan for a release or threatened release.
Violation Notes: Returned to compliance on 08/19/2014.
Violation Division: Riverside County Department of Env Health
Violation Program: HMRRP
Violation Source: CERS

Site ID: 155591
Site Name: Southwest Traders, Inc
Violation Date: 08-24-2018
Citation: 40 CFR 1 265.33 - U.S. Code of Federal Regulations, Title 40, Chapter 1, Section(s) 265.33
Violation Description: Failure to test and maintain as necessary all facility communications or alarm systems, fire protection equipment, spill control equipment, and decontamination equipment to assure its proper operation in time of emergency.
Violation Notes: Returned to compliance on 08/24/2018. OBSERVATION: Observed expired eyewash equipment onsite at warehouse. Expiration date was 5/2017. CORRECTIVE ACTION: Owner/operator shall ensure decontamination equipment is properly maintained. Facility had new eye wash equipment onsite and removed the expired eye wash kit at time of inspection. Violation was corrected onsite.
Violation Division: Riverside County Department of Env Health
Violation Program: HW
Violation Source: CERS

Site ID: 155591
Site Name: Southwest Traders, Inc
Violation Date: 07-05-2017
Citation: HSC 6.95 25508.2 - California Health and Safety Code, Chapter 6.95, Section(s) 25508.2
Violation Description: Failure to annually review and electronically certify that the business plan is complete and accurate on or before the annual due date.
Violation Notes: Returned to compliance on 01/05/2018.
Violation Division: Riverside County Department of Env Health
Violation Program: HMRRP
Violation Source: CERS

Site ID: 155591
Site Name: Southwest Traders, Inc
Violation Date: 08-24-2018

Map ID
Direction
Distance
Elevation

MAP FINDINGS

Site

Database(s)

EDR ID Number
EPA ID Number

SOUTHWEST TRADERS, INC (Continued)

S109038003

Citation: 40 CFR 1 262.34(d)(5)(iii) - U.S. Code of Federal Regulations, Title 40, Chapter 1, Section(s) 262.34(d)(5)(iii)
Violation Description: Failure to ensure that all employees are thoroughly familiar with proper waste handling and emergency procedures, relevant to their responsibilities during normal facility operations and emergencies.
Violation Notes: Returned to compliance on 10/24/2018. OBSERVATION: Observed no training records onsite/available regarding hazardous waste clean up and/or spill kit use. CORRECTIVE ACTION: Owner/operator shall provide all employees with refresher training in order to ensure appropriate safety and knowledge of hazardous wastes on site (Used oil, possible contaminated absorbent, etc.). Retain training documentation on site.
Violation Division: Riverside County Department of Env Health
Violation Program: HW
Violation Source: CERS

Site ID: 155591
Site Name: Southwest Traders, Inc
Violation Date: 08-24-2018
Citation: 22 CCR 12 66262.40(a) - California Code of Regulations, Title 22, Chapter 12, Section(s) 66262.40(a)
Violation Description: Failure to keep a copy of each properly signed manifest for at least three years from the date the waste was accepted by the initial transporter. The manifest signed at the time the waste was accepted for transport shall be kept until receiving a signed copy from the designated facility which received the waste.
Violation Notes: Returned to compliance on 10/24/2018. OBSERVATION: No manifests available during inspection. CORRECTIVE ACTION: Owner/operator shall obtain all manifests for hazardous waste shipments which occurred in the past 3 years. Manifests shall be made available for inspection.
Violation Division: Riverside County Department of Env Health
Violation Program: HW
Violation Source: CERS

Site ID: 155591
Site Name: Southwest Traders, Inc
Violation Date: 05-28-2014
Citation: 19 CCR 4 2729.5 - California Code of Regulations, Title 19, Chapter 4, Section(s) 2729.5
Violation Description: Failure to submit inventory reports (Activities, Owner/Operator, Hazardous Materials Descriptions and Map pages, if required. Documentation must be resubmitted (for facilities which exceed EPCRA thresholds) or re-certified (for facilities which do not exceed EPCRA thresholds) by March 1.
Violation Notes: Returned to compliance on 07/31/2014.
Violation Division: Riverside County Department of Env Health
Violation Program: HMRRP
Violation Source: CERS

Site ID: 155591
Site Name: Southwest Traders, Inc
Violation Date: 08-24-2018
Citation: 22 CCR 11 66261.7 - California Code of Regulations, Title 22, Chapter 11, Section(s) 66261.7
Violation Description: Failure to manage empty containers greater than 5 gallons in capacity that previously held a hazardous material/waste in accordance with 22 CCR 11 66261.7 including but not limited to the following: (e)(2)By reclaiming its scrap value onsite or shipping the container or inner

Map ID
Direction
Distance
Elevation

MAP FINDINGS

Site

Database(s)

EDR ID Number
EPA ID Number

SOUTHWEST TRADERS, INC (Continued)

S109038003

liner to a person who reclaims its scrap value; or (3) By reconditioning or re manufacturing the container or inner liner onsite for subsequent reuse, or shipping the container or inner liner to a person who reconditions or re-manufactures the container or inner liner; or (4) By shipping the container or inner liner to a supplier or to another intermediate collection location for accumulation prior to managing the container or inner liner pursuant to subsections (e)(2) or (e)(3) of 22 CCR 11 66261.7; or (i) By shipping the container or inner liner back to the supplier for the purpose of being refilled. (f) A container or an inner liner removed from a container larger than five gallons in capacity which is managed pursuant to subsection (e) of 22 CCR 11 66261.7 shall be marked with the date it has been emptied and shall be managed within one year of being emptied.

Violation Notes: Returned to compliance on 11/01/2018. OBSERVATION: Observed at near refrigerator room a diesel fuel generator labeled Diesel Fuel which employee stated was empty/not in use and not labeled properly. CORRECTIVE ACTION: Owner/operator shall properly label all empty containers larger than 5 gallons "Empty" and with the dates they were emptied.

Violation Division: Riverside County Department of Env Health
Violation Program: HW
Violation Source: CERS

Site ID: 155591
Site Name: Southwest Traders, Inc
Violation Date: 08-24-2018
Citation: 40 CFR 1 265.32 - U.S. Code of Federal Regulations, Title 40, Chapter 1, Section(s) 265.32

Violation Description: Failure of the facility to maintain the following emergency equipment or equivalents: 1) An internal communications or alarm system; 2) A device, such as a telephone (immediately available at the scene of Operations/ Maintenance) or a hand-held two-way radio, capable of summoning emergency assistance from local police departments, fire departments, or State or local emergency response teams; 3) Portable fire extinguishers, fire control equipment, spill control equipment, and decontamination equipment; and 4) Water at adequate volume and pressure to supply water hose streams, or foam producing equipment, or automatic sprinklers, or water spray systems.

Violation Notes: Returned to compliance on 10/24/2018. OBSERVATION: Observed inoperable or lack of adequate spill equipment. Observed no spill kit available at near 300 gallon red diesel tank and observed an inadequate spill kit at near refrigerator room. Observed no solid waste drum available for contaminated absorbent material should a spill occur. CORRECTIVE ACTION: Owner/operator shall ensure adequate spill equipment is maintained on site and available for use. Spill kits should include gloves, safety eye wear, absorbent, etc. Owner/operator shall provide a solid waste drum available for possible contaminated absorbent material.

Violation Division: Riverside County Department of Env Health
Violation Program: HW
Violation Source: CERS

Site ID: 155591
Site Name: Southwest Traders, Inc
Violation Date: 10-24-2018
Citation: 22 CCR 11 66261.7 - California Code of Regulations, Title 22, Chapter

Map ID
Direction
Distance
Elevation

MAP FINDINGS

Site

Database(s)

EDR ID Number
EPA ID Number

SOUTHWEST TRADERS, INC (Continued)

S109038003

Violation Description: 11, Section(s) 66261.7
Failure to manage empty containers greater than 5 gallons in capacity that previously held a hazardous material/waste in accordance with 22 CCR 11 66261.7 including but not limited to the following: (e)(2)By reclaiming its scrap value onsite or shipping the container or inner liner to a person who reclaims its scrap value; or (3) By reconditioning or re manufacturing the container or inner liner onsite for subsequent reuse, or shipping the container or inner liner to a person who reconditions or re-manufactures the container or inner liner; or (4) By shipping the container or inner liner to a supplier or to another intermediate collection location for accumulation prior to managing the container or inner liner pursuant to subsections (e)(2) or (e)(3) of 22 CCR 11 66261.7; or (i) By shipping the container or inner liner back to the supplier for the purpose of being refilled. (f) A container or an inner liner removed from a container larger than five gallons in capacity which is managed pursuant to subsection (e) of 22 CCR 11 66261.7 shall be marked with the date it has been emptied and shall be managed within one year of being emptied.

Violation Notes: Returned to compliance on 11/01/2018. OBSERVATION: Observed diesel generator which is maintained empty and not labeled properly. CORRECTIVE ACTION: Owner/operator shall properly label all empty containers larger than 5 gallons with the dates they were emptied.

Violation Division: Riverside County Department of Env Health
Violation Program: HW
Violation Source: CERS

Site ID: 155591
Site Name: Southwest Traders, Inc
Violation Date: 08-24-2018
Citation: 22 CCR 12 66262.34(f) - California Code of Regulations, Title 22, Chapter 12, Section(s) 66262.34(f)

Violation Description: Failure to properly label hazardous waste accumulation containers and portable tanks with the following requirements: "Hazardous Waste", name and address of the generator, physical and chemical characteristics of the Hazardous Waste, and starting accumulation date.

Violation Notes: Returned to compliance on 10/24/2018. OBSERVATION: Observed two used oil drums that were missing proper labels. CORRECTIVE ACTION: Owner/operator shall label hazardous waste containers with all the required information. Label shall include at least: the words ""hazardous waste"", generator name and address, accumulation start date, composition and physical state of waste, and hazardous property statement. Submit photos to this department, if applicable.

Violation Division: Riverside County Department of Env Health
Violation Program: HW
Violation Source: CERS

Site ID: 155591
Site Name: Southwest Traders, Inc
Violation Date: 08-24-2018
Citation: HSC 6.95 25508(a)(1) - California Health and Safety Code, Chapter 6.95, Section(s) 25508(a)(1)

Violation Description: Failure to establish and electronically submit an adequate training program in safety procedures in the event of a release or threatened release of a hazardous material.

Violation Notes: Returned to compliance on 10/24/2018. OBSERVATION: The hazardous

Map ID
Direction
Distance
Elevation

MAP FINDINGS

Site

Database(s)

EDR ID Number
EPA ID Number

SOUTHWEST TRADERS, INC (Continued)

S109038003

materials training plan for this facility is inadequate. Specifically, training plan does not cover any specific materials handled onsite by facility or the dangers associated with the materials handled onsite. CORRECTIVE ACTION: Owner/operator shall develop a training plan which is reasonable and appropriate for the size of the business and the nature of the hazardous material(s) handled. Submit the training plan into the statewide information management system at <http://cers.calepa.ca.gov>.

Violation Division: Riverside County Department of Env Health
Violation Program: HMRRP
Violation Source: CERS

Site ID: 155591
Site Name: Southwest Traders, Inc
Violation Date: 10-24-2018
Citation: 40 CFR 1 265.32 - U.S. Code of Federal Regulations, Title 40, Chapter 1, Section(s) 265.32

Violation Description: Failure of the facility to maintain the following emergency equipment or equivalents: 1) An internal communications or alarm system; 2) A device, such as a telephone (immediately available at the scene of Operations/ Maintenance) or a hand-held two-way radio, capable of summoning emergency assistance from local police departments, fire departments, or State or local emergency response teams; 3) Portable fire extinguishers, fire control equipment, spill control equipment, and decontamination equipment; and 4) Water at adequate volume and pressure to supply water hose streams, or foam producing equipment, or automatic sprinklers, or water spray systems.

Violation Notes: Returned to compliance on 11/01/2018. OBSERVATION: Observed a lack of adequate spill equipment at battery charging stations for forklifts along with evidence of past battery acid release (etching at concrete). CORRECTIVE ACTION: Owner/operator shall ensure spill equipment is maintained accessible for use at battery charging stations.

Violation Division: Riverside County Department of Env Health
Violation Program: HW
Violation Source: CERS

Site ID: 155591
Site Name: Southwest Traders, Inc
Violation Date: 05-28-2014
Citation: HSC 6.95 Multiple - California Health and Safety Code, Chapter 6.95, Section(s) Multiple

Violation Description: Business Plan Program - Administration/Documentation - General
Violation Notes: Returned to compliance on 08/19/2014.

Violation Division: Riverside County Department of Env Health
Violation Program: HMRRP
Violation Source: CERS

Site ID: 155591
Site Name: Southwest Traders, Inc
Violation Date: 05-28-2014
Citation: HSC 6.95 Multiple - California Health and Safety Code, Chapter 6.95, Section(s) Multiple

Violation Description: Business Plan Program - Operations/Maintenance - General
Violation Notes: Returned to compliance on 07/31/2014. [LOCAL ORDINANCE VIOLATION 105D] Hazardous materials containers have been labeled properly.

Violation Division: Riverside County Department of Env Health

Map ID
Direction
Distance
Elevation

MAP FINDINGS

Site

Database(s)

EDR ID Number
EPA ID Number

SOUTHWEST TRADERS, INC (Continued)

S109038003

Violation Program: HMRRP
Violation Source: CERS

Site ID: 155591
Site Name: Southwest Traders, Inc
Violation Date: 08-24-2018
Citation: HSC 6.95 25505(c) - California Health and Safety Code, Chapter 6.95, Section(s) 25505(c)

Violation Description: Failure to have a business plan readily available to personnel of the business or the unified program facility with responsibilities for emergency response or training.

Violation Notes: Returned to compliance on 10/24/2018. OBSERVATION: Facility personnel were unable to access/locate a current copy of the business plan during the inspection. Observed the most current copy onsite to be a submittal from 8/2017 that had been rejected. Facility's current accepted HMBP was accepted 12/2017. CORRECTIVE ACTION: Owner/operator shall ensure a current copy of the hazardous materials business plan is readily available on site at all times when the facility is staffed.

Violation Division: Riverside County Department of Env Health
Violation Program: HMRRP
Violation Source: CERS

Site ID: 155591
Site Name: Southwest Traders, Inc
Violation Date: 08-24-2018
Citation: HSC 6.95 25508.1(a)-(f) - California Health and Safety Code, Chapter 6.95, Section(s) 25508.1(a)-(f)

Violation Description: Failure to electronically update business plan within 30 days of any one of the following events: A 100 percent or more increase in the quantity of a previously disclosed material. Any handling of a previously undisclosed hazardous materials at or above reportable quantities. A change of business address, business ownership, or business name. A substantial change in the handler's operations that requires modification to any portion of the business plan.

Violation Notes: Returned to compliance on 10/24/2018. OBSERVATION: A previously undisclosed material was brought on site more than 30 days prior to the inspection. Observed a 300 gallon red diesel above ground storage tank onsite that was not included in facility's HMBP. Employee stated that tank has been onsite for nearly a year. CORRECTIVE ACTION: Owner/operator shall update and submit a new hazardous material inventory page in the statewide information management system at <https://cers.calepa.ca.gov> for each chemical stored on site at or above threshold quantities.

Violation Division: Riverside County Department of Env Health
Violation Program: HMRRP
Violation Source: CERS

Site ID: 155591
Site Name: Southwest Traders, Inc
Violation Date: 08-09-2017
Citation: HSC 6.95 25508.2 - California Health and Safety Code, Chapter 6.95, Section(s) 25508.2

Violation Description: Failure to annually review and electronically certify that the business plan is complete and accurate on or before the annual due date.

Violation Notes: Returned to compliance on 01/05/2018.

Map ID
Direction
Distance
Elevation

MAP FINDINGS

Site

Database(s)

EDR ID Number
EPA ID Number

SOUTHWEST TRADERS, INC (Continued)

S109038003

Violation Division: Riverside County Department of Env Health
Violation Program: HMRRP
Violation Source: CERS

Evaluation:

Eval General Type: Compliance Evaluation Inspection
Eval Date: 05-28-2014
Violations Found: Yes
Eval Type: Routine done by local agency
Eval Notes: Not reported
Eval Division: Riverside County Department of Env Health
Eval Program: HW
Eval Source: CERS

Eval General Type: Compliance Evaluation Inspection
Eval Date: 08-24-2018
Violations Found: Yes
Eval Type: Routine done by local agency
Eval Notes: Not reported
Eval Division: Riverside County Department of Env Health
Eval Program: HW
Eval Source: CERS

Eval General Type: Other/Unknown
Eval Date: 10-11-2017
Violations Found: Yes
Eval Type: Other, not routine, done by local agency
Eval Notes: Not reported
Eval Division: Riverside County Department of Env Health
Eval Program: HMRRP
Eval Source: CERS

Eval General Type: Compliance Evaluation Inspection
Eval Date: 08-24-2018
Violations Found: Yes
Eval Type: Routine done by local agency
Eval Notes: Not reported
Eval Division: Riverside County Department of Env Health
Eval Program: HMRRP
Eval Source: CERS

Eval General Type: Compliance Evaluation Inspection
Eval Date: 05-28-2014
Violations Found: Yes
Eval Type: Routine done by local agency
Eval Notes: Not reported
Eval Division: Riverside County Department of Env Health
Eval Program: HMRRP
Eval Source: CERS

Eval General Type: Other/Unknown
Eval Date: 07-17-2014
Violations Found: No
Eval Type: Other, not routine, done by local agency
Eval Notes: Not reported
Eval Division: Riverside County Department of Env Health
Eval Program: HMRRP

Map ID
Direction
Distance
Elevation

MAP FINDINGS

Site

Database(s)

EDR ID Number
EPA ID Number

SOUTHWEST TRADERS, INC (Continued)

S109038003

Eval Source: CERS

Eval General Type: Other/Unknown
Eval Date: 07-17-2014
Violations Found: No
Eval Type: Other, not routine, done by local agency
Eval Notes: RTC- Violation corrected.
Eval Division: Riverside County Department of Env Health
Eval Program: HW
Eval Source: CERS

Eval General Type: Other/Unknown
Eval Date: 10-24-2018
Violations Found: No
Eval Type: Other, not routine, done by local agency
Eval Notes: Not reported
Eval Division: Riverside County Department of Env Health
Eval Program: HMRRP
Eval Source: CERS

Eval General Type: Other/Unknown
Eval Date: 10-24-2018
Violations Found: Yes
Eval Type: Other, not routine, done by local agency
Eval Notes: Not reported
Eval Division: Riverside County Department of Env Health
Eval Program: HW
Eval Source: CERS

Eval General Type: Other/Unknown
Eval Date: 07-05-2017
Violations Found: Yes
Eval Type: Other, not routine, done by local agency
Eval Notes: Not reported
Eval Division: Riverside County Department of Env Health
Eval Program: HMRRP
Eval Source: CERS

Eval General Type: Other/Unknown
Eval Date: 08-09-2017
Violations Found: Yes
Eval Type: Other, not routine, done by local agency
Eval Notes: Not reported
Eval Division: Riverside County Department of Env Health
Eval Program: HMRRP
Eval Source: CERS

Enforcement Action:
Site ID: 155591
Site Name: Southwest Traders, Inc
Site Address: 27565 DIAZ RD
Site City: TEMECULA
Site Zip: 92590
Enf Action Date: 05-28-2014
Enf Action Type: Notice of Violation (Unified Program)
Enf Action Description: Notice of Violation Issued by the Inspector at the Time of Inspection
Enf Action Notes: Not reported

Map ID
Direction
Distance
Elevation

MAP FINDINGS

Site

Database(s)

EDR ID Number
EPA ID Number

SOUTHWEST TRADERS, INC (Continued)

S109038003

Enf Action Division: Riverside County Department of Env Health
Enf Action Program: HMRRP
Enf Action Source: CERS

Site ID: 155591
Site Name: Southwest Traders, Inc
Site Address: 27565 DIAZ RD
Site City: TEMECULA
Site Zip: 92590
Enf Action Date: 05-28-2014
Enf Action Type: Notice of Violation (Unified Program)
Enf Action Description: Notice of Violation Issued by the Inspector at the Time of Inspection
Enf Action Notes: Not reported
Enf Action Division: Riverside County Department of Env Health
Enf Action Program: HW
Enf Action Source: CERS

Site ID: 155591
Site Name: Southwest Traders, Inc
Site Address: 27565 DIAZ RD
Site City: TEMECULA
Site Zip: 92590
Enf Action Date: 10-11-2017
Enf Action Type: AEO - Unified Program
Enf Action Description: Administrative Enforcement Order Based on the Unified Program Statute
Enf Action Notes: Fines/Penalties Assessed: \$1,500.00.
Enf Action Division: Riverside County Department of Env Health
Enf Action Program: HMRRP
Enf Action Source: CERS

Coordinates:
Site ID: 155591
Facility Name: Southwest Traders, Inc
Env Int Type Code: HWG
Program ID: 10317139
Coord Name: Not reported
Ref Point Type Desc: Center of a facility or station.
Latitude: 33.509190
Longitude: -117.165440

Affiliation:
Affiliation Type Desc: Document Preparer
Entity Name: Cory David Asmus
Entity Title: Not reported
Affiliation Address: Not reported
Affiliation City: Not reported
Affiliation State: Not reported
Affiliation Country: Not reported
Affiliation Zip: Not reported
Affiliation Phone: Not reported

Affiliation Type Desc: Environmental Contact
Entity Name: GABRIELA LOPEZ
Entity Title: Not reported
Affiliation Address: 27565 Diaz Road
Affiliation City: Temecula

Map ID
Direction
Distance
Elevation

MAP FINDINGS

Site

Database(s)

EDR ID Number
EPA ID Number

SOUTHWEST TRADERS, INC (Continued)

S109038003

Affiliation State: CA
Affiliation Country: Not reported
Affiliation Zip: 92590
Affiliation Phone: Not reported

Affiliation Type Desc: Parent Corporation
Entity Name: Southwest Traders, Inc
Entity Title: Not reported
Affiliation Address: Not reported
Affiliation City: Not reported
Affiliation State: Not reported
Affiliation Country: Not reported
Affiliation Zip: Not reported
Affiliation Phone: Not reported

Affiliation Type Desc: CUPA District
Entity Name: Riverside Cnty Env Health
Entity Title: Not reported
Affiliation Address: 4065 County Circle Drive, Room 104
Affiliation City: Riverside
Affiliation State: CA
Affiliation Country: Not reported
Affiliation Zip: 92503
Affiliation Phone: (951) 358-5055

Affiliation Type Desc: Legal Owner
Entity Name: Ken Smith
Entity Title: Not reported
Affiliation Address: 27565 Diaz Rd
Affiliation City: Temecula
Affiliation State: CA
Affiliation Country: United States
Affiliation Zip: 92592
Affiliation Phone: (951) 699-7800

Affiliation Type Desc: Property Owner
Entity Name: Transition Porperties c/o core property mgmt
Entity Title: Not reported
Affiliation Address: 6621 east pacific coast highwat sutie 280
Affiliation City: long beach
Affiliation State: CA
Affiliation Country: United States
Affiliation Zip: 92803
Affiliation Phone: (562) 296-1309

Affiliation Type Desc: Identification Signer
Entity Name: Cory David Asmus
Entity Title: Director of Operations
Affiliation Address: Not reported
Affiliation City: Not reported
Affiliation State: Not reported
Affiliation Country: Not reported
Affiliation Zip: Not reported
Affiliation Phone: Not reported

Affiliation Type Desc: Operator
Entity Name: Lynne Bredemeier

Map ID
Direction
Distance
Elevation

MAP FINDINGS

Site

Database(s)

EDR ID Number
EPA ID Number

SOUTHWEST TRADERS, INC (Continued)

S109038003

Entity Title: Not reported
Affiliation Address: Not reported
Affiliation City: Not reported
Affiliation State: Not reported
Affiliation Country: Not reported
Affiliation Zip: Not reported
Affiliation Phone: (951) 676-3733

Affiliation Type Desc: Facility Mailing Address
Entity Name: Mailing Address
Entity Title: Not reported
Affiliation Address: 27565 Diaz Rd
Affiliation City: Temecula
Affiliation State: CA
Affiliation Country: Not reported
Affiliation Zip: 92590
Affiliation Phone: Not reported

V85
SW
< 1/8
0.102 mi.
536 ft.

HALSTEAD INDUSTRIAL PRODUCTS
27565 DIAZ RD
TEMECULA, CA 92590

RCRA-SQG 1000388253
CAD982521437

Site 2 of 3 in cluster V

Actual:
1014 ft.

RCRA-SQG:

Focus Map:
5

Date form received by agency: 1996-09-01 00:00:00.0
Facility name: HALSTEAD INDUSTRIAL PRODUCTS
Facility address: 27565 DIAZ RD
TEMECULA, CA 92590
EPA ID: CAD982521437
Contact: Not reported
Contact address: Not reported
Not reported
Contact country: US
Contact telephone: Not reported
Contact email: Not reported
EPA Region: 09
Classification: Small Small Quantity Generator
Description: Handler: generates more than 100 and less than 1000 kg of hazardous waste during any calendar month and accumulates less than 6000 kg of hazardous waste at any time; or generates 100 kg or less of hazardous waste during any calendar month, and accumulates more than 1000 kg of hazardous waste at any time

Owner/Operator Summary:

Owner/operator name: HALSTEAD INDUSTRIAL
Owner/operator address: NOT REQUIRED
NOT REQUIRED, ME 99999
Owner/operator country: Not reported
Owner/operator telephone: 415-555-1212
Owner/operator email: Not reported
Owner/operator fax: Not reported
Owner/operator extension: Not reported
Legal status: Private
Owner/Operator Type: Owner
Owner/Op start date: Not reported

Map ID
Direction
Distance
Elevation

MAP FINDINGS

Site

Database(s)

EDR ID Number
EPA ID Number

HALSTEAD INDUSTRIAL PRODUCTS (Continued)

1000388253

Owner/Op end date: Not reported

Owner/operator name: NOT REQUIRED
Owner/operator address: NOT REQUIRED
NOT REQUIRED, ME 99999

Owner/operator country: Not reported
Owner/operator telephone: 415-555-1212
Owner/operator email: Not reported
Owner/operator fax: Not reported
Owner/operator extension: Not reported
Legal status: Private
Owner/Operator Type: Operator
Owner/Op start date: Not reported
Owner/Op end date: Not reported

Handler Activities Summary:

U.S. importer of hazardous waste: No
Mixed waste (haz. and radioactive): No
Recycler of hazardous waste: No
Transporter of hazardous waste: No
Treater, storer or disposer of HW: No
Underground injection activity: No
On-site burner exemption: No
Furnace exemption: No
Used oil fuel burner: No
Used oil processor: No
Used oil refiner: No
Used oil fuel marketer to burner: No
Used oil Specification marketer: No
Used oil transfer facility: No
Used oil transporter: No

Historical Generators:

Date form received by agency: 1989-10-26 00:00:00.0
Site name: HALSTEAD INDUSTRIAL PRODUCTS
Classification: Large Quantity Generator

Violation Status: No violations found

V86 HALSTEAD INDUSTRIAL PRODUCTS
SW 27565 DIAZ RD
< 1/8 TEMECULA, CA 92590
0.102 mi.
536 ft. Site 3 of 3 in cluster V

RCRA NonGen / NLR 1012175790
FINDS CAL000318626
ECHO
HAZNET
CIWQS

Actual: RCRA NonGen / NLR:
1014 ft. Date form received by agency: 2008-07-31 00:00:00.0
Focus Map: Facility name: SOUTHWEST TRADERS INC
5 Facility address: 27565 DIAZ RD
TEMECULA, CA 92590
EPA ID: CAL000318626
Mailing address: 27711 DIAZ RD
TEMECULA, CA 92590
Contact: FRANCIS W QUINTON
Contact address: Not reported
Not reported
Contact country: US
Contact telephone: 951-506-4003

Map ID
Direction
Distance
Elevation

MAP FINDINGS

Site

Database(s)

EDR ID Number
EPA ID Number

HALSTEAD INDUSTRIAL PRODUCTS (Continued)

1012175790

Contact email: FRANCIS@SOUTHWESTTRADERS.COM
EPA Region: 09
Classification: Non-Generator
Description: Handler: Non-Generators do not presently generate hazardous waste

Owner/Operator Summary:

Owner/operator name: KEN SMITH
Owner/operator address: 44040 JERAMIE DRIVE
TEMECULA, CA 92592

Owner/operator country: US
Owner/operator telephone: Not reported
Owner/operator email: Not reported
Owner/operator fax: Not reported
Owner/operator extension: Not reported
Legal status: Private
Owner/Operator Type: Owner
Owner/Op start date: 1988-01-01 00:00:00.
Owner/Op end date: Not reported

Owner/operator name: CORY ASMUS
Owner/operator address: 27565 DIAZ ROAD
TEMECULA, CA 92590

Owner/operator country: Not reported
Owner/operator telephone: 951-265-8754
Owner/operator email: Not reported
Owner/operator fax: Not reported
Owner/operator extension: Not reported
Legal status: Other
Owner/Operator Type: Operator
Owner/Op start date: Not reported
Owner/Op end date: Not reported

Owner/operator name: SOUTHWEST TRADERS INC
Owner/operator address: Not reported
Not reported

Owner/operator country: US
Owner/operator telephone: Not reported
Owner/operator email: Not reported
Owner/operator fax: Not reported
Owner/operator extension: Not reported
Legal status: Private
Owner/Operator Type: Operator
Owner/Op start date: 1988-01-01 00:00:00.
Owner/Op end date: Not reported

Owner/operator name: KEN SMITH
Owner/operator address: 44040 JERAMIE DR
TEMECULA, CA 92592

Owner/operator country: Not reported
Owner/operator telephone: 951-232-1880
Owner/operator email: Not reported
Owner/operator fax: Not reported
Owner/operator extension: Not reported
Legal status: Other
Owner/Operator Type: Owner
Owner/Op start date: Not reported
Owner/Op end date: Not reported

Map ID
Direction
Distance
Elevation

MAP FINDINGS

Site

Database(s)

EDR ID Number
EPA ID Number

HALSTEAD INDUSTRIAL PRODUCTS (Continued)

1012175790

Handler Activities Summary:

U.S. importer of hazardous waste: No
Mixed waste (haz. and radioactive): No
Recycler of hazardous waste: No
Transporter of hazardous waste: No
Treater, storer or disposer of HW: No
Underground injection activity: No
On-site burner exemption: No
Furnace exemption: No
Used oil fuel burner: No
Used oil processor: No
User oil refiner: No
Used oil fuel marketer to burner: No
Used oil Specification marketer: No
Used oil transfer facility: No
Used oil transporter: No

Historical Generators:

Date form received by agency: 2007-04-13 00:00:00.0
Site name: SOUTHWEST TRADERS INC
Classification: Not a generator, verified

Hazardous Waste Summary:

. Waste code: D001
. Waste name: IGNITABLE WASTE

. Waste code: D007
. Waste name: CHROMIUM

. Waste code: D008
. Waste name: LEAD

. Waste code: D018
. Waste name: BENZENE

. Waste code: D035
. Waste name: METHYL ETHYL KETONE

Violation Status: No violations found

FINDS:

Registry ID: 110006480744

Environmental Interest/Information System

RCRAInfo is a national information system that supports the Resource Conservation and Recovery Act (RCRA) program through the tracking of events and activities related to facilities that generate, transport, and treat, store, or dispose of hazardous waste. RCRAInfo allows RCRA program staff to track the notification, permit, compliance, and corrective action activities required under RCRA.

[Click this hyperlink](#) while viewing on your computer to access additional FINDS: detail in the EDR Site Report.

Map ID
Direction
Distance
Elevation

MAP FINDINGS

Site

Database(s)

EDR ID Number
EPA ID Number

HALSTEAD INDUSTRIAL PRODUCTS (Continued)

1012175790

ECHO:

Envid: 1012175790
Registry ID: 110006480744
DFR URL: <http://echo.epa.gov/detailed-facility-report?fid=110006480744>

HAZNET:

Name: SOUTHWEST TRADERS INC
Address: 27565 DIAZ RD
Address 2: Not reported
City,State,Zip: TEMECULA, CA 925903411
Year: 2007
Gepaid: CAL000318626
Contact: CORY ASMUS
Telephone: 9512658754
Mailing Name: Not reported
Mailing Address: 27565 DIAZ ROAD
Gen County: 33
Waste Category: Organic liquids with metals (Alkaline solution (pH >= 12.5) with metals)
TSD EPA ID: TXD077603371
TSD County: 99
Disposal Method: Storage, Bulking, And/Or Transfer Off Site--No Treatment/Reovery (H010-H129) Or (H131-H135)
Tons: 3.953

Additional Info:

Year: 2007
Shipment Date: 20071001
Creation Date: 3/11/2008 18:30:17
Receipt Date: 20071010
Manifest ID: 000640543SKS
Gen EPA ID: CAL000318626
Trans EPA ID: TXR000050930
Trans Name: SAFETY-KLEEN SYSTEMS INC
Trans 2 EPA ID: Not reported
Trans 2 Name: Not reported
TSD EPA ID: TXD077603371
Trans Name: SAFETY-KLEEN SYSTEMS INC
TSD EPA ID: Not reported
TSD EPA Name: Not reported
Waste Code: 221
RCRA Code: Not reported
Meth Code: H061
Quantity Tons: 0.65
Waste Quantity: 1300
Quantity Unit: P
Additional Code 1: Not reported
Additional Code 2: Not reported
Additional Code 3: Not reported
Additional Code 4: Not reported
Additional Code 5: Not reported

Year: 2007
Shipment Date: 20071001
Creation Date: 3/11/2008 18:30:17
Receipt Date: 20071010
Manifest ID: 000640543SKS

Map ID
Direction
Distance
Elevation

MAP FINDINGS

Site

Database(s)

EDR ID Number
EPA ID Number

HALSTEAD INDUSTRIAL PRODUCTS (Continued)

1012175790

Gen EPA ID: CAL000318626
Trans EPA ID: TXR000050930
Trans Name: SAFETY-KLEEN SYSTEMS INC
Trans 2 EPA ID: Not reported
Trans 2 Name: Not reported
TSDf EPA ID: TXD077603371
Trans Name: SAFETY-KLEEN SYSTEMS INC
TSDf Alt EPA ID: Not reported
TSDf Alt Name: Not reported
Waste Code: 221
RCRA Code: Not reported
Meth Code: H061
Quantity Tons: 1.35
Waste Quantity: 2700
Quantity Unit: P
Additional Code 1: Not reported
Additional Code 2: Not reported
Additional Code 3: Not reported
Additional Code 4: Not reported
Additional Code 5: Not reported

Year: 2007
Shipment Date: 20070614
Creation Date: 12/28/2007 18:30:19
Receipt Date: 20070626
Manifest ID: 000534833SKS
Gen EPA ID: CAL000318626
Trans EPA ID: TXR000050930
Trans Name: SAFETY-KLEEN SYSTEMS INC
Trans 2 EPA ID: OKD981588791
Trans 2 Name: TRIAD TRANSPORT INC
TSDf EPA ID: NVT330010000
Trans Name: US ECOLOGY NEVADA
TSDf Alt EPA ID: Not reported
TSDf Alt Name: Not reported
Waste Code: 352
RCRA Code: Not reported
Meth Code: H132
Quantity Tons: 0.05
Waste Quantity: 100
Quantity Unit: P
Additional Code 1: Not reported
Additional Code 2: Not reported
Additional Code 3: Not reported
Additional Code 4: Not reported
Additional Code 5: Not reported

Year: 2007
Shipment Date: 20070614
Creation Date: 12/28/2007 18:30:19
Receipt Date: 20070627
Manifest ID: 000534834SKS
Gen EPA ID: CAL000318626
Trans EPA ID: TXR000050930
Trans Name: SAFETY-KLEEN SYSTEMS INC
Trans 2 EPA ID: OKD981588791
Trans 2 Name: TRIAD TRANSPORT INC

Map ID
Direction
Distance
Elevation

MAP FINDINGS

Site

Database(s)

EDR ID Number
EPA ID Number

HALSTEAD INDUSTRIAL PRODUCTS (Continued)

1012175790

TSDF EPA ID: TXD077603371
Trans Name: SAFETY-KLEEN SYSTEMS INC
TSDF Alt EPA ID: Not reported
TSDF Alt Name: Not reported
Waste Code: 221
RCRA Code: Not reported
Meth Code: H061
Quantity Tons: 0.4
Waste Quantity: 800
Quantity Unit: P
Additional Code 1: Not reported
Additional Code 2: Not reported
Additional Code 3: Not reported
Additional Code 4: Not reported
Additional Code 5: Not reported

Year: 2007
Shipment Date: 20070614
Creation Date: 12/28/2007 18:30:19
Receipt Date: 20070627
Manifest ID: 000534834SKS
Gen EPA ID: CAL000318626
Trans EPA ID: TXR000050930
Trans Name: SAFETY-KLEEN SYSTEMS INC
Trans 2 EPA ID: OKD981588791
Trans 2 Name: TRIAD TRANSPORT INC
TSDF EPA ID: TXD077603371
Trans Name: SAFETY-KLEEN SYSTEMS INC
TSDF Alt EPA ID: Not reported
TSDF Alt Name: Not reported
Waste Code: 342
RCRA Code: D018
Meth Code: H141
Quantity Tons: 0.2
Waste Quantity: 400
Quantity Unit: P
Additional Code 1: D008
Additional Code 2: D007
Additional Code 3: D006
Additional Code 4: Not reported
Additional Code 5: Not reported

Year: 2007
Shipment Date: 20070614
Creation Date: 12/28/2007 18:30:19
Receipt Date: 20070627
Manifest ID: 000534835SKS
Gen EPA ID: CAL000318626
Trans EPA ID: TXR000050930
Trans Name: SAFETY-KLEEN SYSTEMS INC
Trans 2 EPA ID: OKD981588791
Trans 2 Name: TRIAD TRANSPORT INC
TSDF EPA ID: TXD077603371
Trans Name: SAFETY-KLEEN SYSTEMS INC
TSDF Alt EPA ID: Not reported
TSDF Alt Name: Not reported
Waste Code: 342

Map ID
Direction
Distance
Elevation

MAP FINDINGS

Site

Database(s)

EDR ID Number
EPA ID Number

HALSTEAD INDUSTRIAL PRODUCTS (Continued)

1012175790

RCRA Code:	D018
Meth Code:	H141
Quantity Tons:	3.753
Waste Quantity:	900
Quantity Unit:	G
Additional Code 1:	D008
Additional Code 2:	D007
Additional Code 3:	D006
Additional Code 4:	Not reported
Additional Code 5:	Not reported
Year:	2007
Shipment Date:	20070614
Creation Date:	12/28/2007 18:30:19
Receipt Date:	20070627
Manifest ID:	000534835SKS
Gen EPA ID:	CAL000318626
Trans EPA ID:	TXR000050930
Trans Name:	SAFETY-KLEEN SYSTEMS INC
Trans 2 EPA ID:	OKD981588791
Trans 2 Name:	TRIAD TRANSPORT INC
TSDf EPA ID:	TXD077603371
Trans Name:	SAFETY-KLEEN SYSTEMS INC
TSDf Alt EPA ID:	Not reported
TSDf Alt Name:	Not reported
Waste Code:	212
RCRA Code:	F005
Meth Code:	H061
Quantity Tons:	1.65
Waste Quantity:	500
Quantity Unit:	G
Additional Code 1:	F003
Additional Code 2:	D035
Additional Code 3:	D001
Additional Code 4:	Not reported
Additional Code 5:	Not reported
Year:	2007
Shipment Date:	20070614
Creation Date:	12/28/2007 18:30:19
Receipt Date:	20070627
Manifest ID:	000534835SKS
Gen EPA ID:	CAL000318626
Trans EPA ID:	TXR000050930
Trans Name:	SAFETY-KLEEN SYSTEMS INC
Trans 2 EPA ID:	OKD981588791
Trans 2 Name:	TRIAD TRANSPORT INC
TSDf EPA ID:	TXD077603371
Trans Name:	SAFETY-KLEEN SYSTEMS INC
TSDf Alt EPA ID:	Not reported
TSDf Alt Name:	Not reported
Waste Code:	221
RCRA Code:	Not reported
Meth Code:	H061
Quantity Tons:	1.14
Waste Quantity:	300
Quantity Unit:	G

Map ID
Direction
Distance
Elevation

MAP FINDINGS

Site

Database(s)

EDR ID Number
EPA ID Number

HALSTEAD INDUSTRIAL PRODUCTS (Continued)

1012175790

Additional Code 1: Not reported
Additional Code 2: Not reported
Additional Code 3: Not reported
Additional Code 4: Not reported
Additional Code 5: Not reported

Name: SOUTHWEST TRADERS INC
Address: 27565 DIAZ RD
Address 2: Not reported
City,State,Zip: TEMECULA, CA 925903411
Year: 2007
Gepaid: CAL000318626
Contact: CORY ASMUS
Telephone: 9512658754
Mailing Name: Not reported
Mailing Address: 27565 DIAZ ROAD
Gen County: 33
Waste Category: Oxygenated solvents (acetone, butanol, ethyl acetate, etc.)
TSD EPA ID: TXD077603371
TSD County: 99
Disposal Method: Fuel Blending Prior To Energy Recovery At Another Site
Tons: 1.65

Additional Info:

Year: 2007
Shipment Date: 20071001
Creation Date: 3/11/2008 18:30:17
Receipt Date: 20071010
Manifest ID: 000640543SKS
Gen EPA ID: CAL000318626
Trans EPA ID: TXR000050930
Trans Name: SAFETY-KLEEN SYSTEMS INC
Trans 2 EPA ID: Not reported
Trans 2 Name: Not reported
TSD EPA ID: TXD077603371
Trans Name: SAFETY-KLEEN SYSTEMS INC
TSD EPA ID: Not reported
TSD Name: Not reported
Waste Code: 221
RCRA Code: Not reported
Meth Code: H061
Quantity Tons: 0.65
Waste Quantity: 1300
Quantity Unit: P
Additional Code 1: Not reported
Additional Code 2: Not reported
Additional Code 3: Not reported
Additional Code 4: Not reported
Additional Code 5: Not reported

Year: 2007
Shipment Date: 20071001
Creation Date: 3/11/2008 18:30:17
Receipt Date: 20071010
Manifest ID: 000640543SKS
Gen EPA ID: CAL000318626
Trans EPA ID: TXR000050930

Map ID
Direction
Distance
Elevation

MAP FINDINGS

Site

Database(s)

EDR ID Number
EPA ID Number

HALSTEAD INDUSTRIAL PRODUCTS (Continued)

1012175790

Trans Name: SAFETY-KLEEN SYSTEMS INC
Trans 2 EPA ID: Not reported
Trans 2 Name: Not reported
TSDf EPA ID: TXD077603371
Trans Name: SAFETY-KLEEN SYSTEMS INC
TSDf Alt EPA ID: Not reported
TSDf Alt Name: Not reported
Waste Code: 221
RCRA Code: Not reported
Meth Code: H061
Quantity Tons: 1.35
Waste Quantity: 2700
Quantity Unit: P
Additional Code 1: Not reported
Additional Code 2: Not reported
Additional Code 3: Not reported
Additional Code 4: Not reported
Additional Code 5: Not reported

Year: 2007
Shipment Date: 20070614
Creation Date: 12/28/2007 18:30:19
Receipt Date: 20070626
Manifest ID: 000534833SKS
Gen EPA ID: CAL000318626
Trans EPA ID: TXR000050930
Trans Name: SAFETY-KLEEN SYSTEMS INC
Trans 2 EPA ID: OKD981588791
Trans 2 Name: TRIAD TRANSPORT INC
TSDf EPA ID: NVT330010000
Trans Name: US ECOLOGY NEVADA
TSDf Alt EPA ID: Not reported
TSDf Alt Name: Not reported
Waste Code: 352
RCRA Code: Not reported
Meth Code: H132
Quantity Tons: 0.05
Waste Quantity: 100
Quantity Unit: P
Additional Code 1: Not reported
Additional Code 2: Not reported
Additional Code 3: Not reported
Additional Code 4: Not reported
Additional Code 5: Not reported

Year: 2007
Shipment Date: 20070614
Creation Date: 12/28/2007 18:30:19
Receipt Date: 20070627
Manifest ID: 000534834SKS
Gen EPA ID: CAL000318626
Trans EPA ID: TXR000050930
Trans Name: SAFETY-KLEEN SYSTEMS INC
Trans 2 EPA ID: OKD981588791
Trans 2 Name: TRIAD TRANSPORT INC
TSDf EPA ID: TXD077603371
Trans Name: SAFETY-KLEEN SYSTEMS INC

Map ID
Direction
Distance
Elevation

MAP FINDINGS

Site

Database(s)

EDR ID Number
EPA ID Number

HALSTEAD INDUSTRIAL PRODUCTS (Continued)

1012175790

TSDf Alt EPA ID:	Not reported
TSDf Alt Name:	Not reported
Waste Code:	221
RCRA Code:	Not reported
Meth Code:	H061
Quantity Tons:	0.4
Waste Quantity:	800
Quantity Unit:	P
Additional Code 1:	Not reported
Additional Code 2:	Not reported
Additional Code 3:	Not reported
Additional Code 4:	Not reported
Additional Code 5:	Not reported
Year:	2007
Shipment Date:	20070614
Creation Date:	12/28/2007 18:30:19
Receipt Date:	20070627
Manifest ID:	000534834SKS
Gen EPA ID:	CAL000318626
Trans EPA ID:	TXR000050930
Trans Name:	SAFETY-KLEEN SYSTEMS INC
Trans 2 EPA ID:	OKD981588791
Trans 2 Name:	TRIAD TRANSPORT INC
TSDf EPA ID:	TXD077603371
Trans Name:	SAFETY-KLEEN SYSTEMS INC
TSDf Alt EPA ID:	Not reported
TSDf Alt Name:	Not reported
Waste Code:	342
RCRA Code:	D018
Meth Code:	H141
Quantity Tons:	0.2
Waste Quantity:	400
Quantity Unit:	P
Additional Code 1:	D008
Additional Code 2:	D007
Additional Code 3:	D006
Additional Code 4:	Not reported
Additional Code 5:	Not reported
Year:	2007
Shipment Date:	20070614
Creation Date:	12/28/2007 18:30:19
Receipt Date:	20070627
Manifest ID:	000534835SKS
Gen EPA ID:	CAL000318626
Trans EPA ID:	TXR000050930
Trans Name:	SAFETY-KLEEN SYSTEMS INC
Trans 2 EPA ID:	OKD981588791
Trans 2 Name:	TRIAD TRANSPORT INC
TSDf EPA ID:	TXD077603371
Trans Name:	SAFETY-KLEEN SYSTEMS INC
TSDf Alt EPA ID:	Not reported
TSDf Alt Name:	Not reported
Waste Code:	342
RCRA Code:	D018
Meth Code:	H141

Map ID
Direction
Distance
Elevation

MAP FINDINGS

Site

Database(s)

EDR ID Number
EPA ID Number

HALSTEAD INDUSTRIAL PRODUCTS (Continued)

1012175790

Quantity Tons:	3.753
Waste Quantity:	900
Quantity Unit:	G
Additional Code 1:	D008
Additional Code 2:	D007
Additional Code 3:	D006
Additional Code 4:	Not reported
Additional Code 5:	Not reported
Year:	2007
Shipment Date:	20070614
Creation Date:	12/28/2007 18:30:19
Receipt Date:	20070627
Manifest ID:	000534835SKS
Gen EPA ID:	CAL000318626
Trans EPA ID:	TXR000050930
Trans Name:	SAFETY-KLEEN SYSTEMS INC
Trans 2 EPA ID:	OKD981588791
Trans 2 Name:	TRIAD TRANSPORT INC
TSDf EPA ID:	TXD077603371
Trans Name:	SAFETY-KLEEN SYSTEMS INC
TSDf Alt EPA ID:	Not reported
TSDf Alt Name:	Not reported
Waste Code:	212
RCRA Code:	F005
Meth Code:	H061
Quantity Tons:	1.65
Waste Quantity:	500
Quantity Unit:	G
Additional Code 1:	F003
Additional Code 2:	D035
Additional Code 3:	D001
Additional Code 4:	Not reported
Additional Code 5:	Not reported
Year:	2007
Shipment Date:	20070614
Creation Date:	12/28/2007 18:30:19
Receipt Date:	20070627
Manifest ID:	000534835SKS
Gen EPA ID:	CAL000318626
Trans EPA ID:	TXR000050930
Trans Name:	SAFETY-KLEEN SYSTEMS INC
Trans 2 EPA ID:	OKD981588791
Trans 2 Name:	TRIAD TRANSPORT INC
TSDf EPA ID:	TXD077603371
Trans Name:	SAFETY-KLEEN SYSTEMS INC
TSDf Alt EPA ID:	Not reported
TSDf Alt Name:	Not reported
Waste Code:	221
RCRA Code:	Not reported
Meth Code:	H061
Quantity Tons:	1.14
Waste Quantity:	300
Quantity Unit:	G
Additional Code 1:	Not reported
Additional Code 2:	Not reported

Map ID
Direction
Distance
Elevation

MAP FINDINGS

Site

Database(s)

EDR ID Number
EPA ID Number

HALSTEAD INDUSTRIAL PRODUCTS (Continued)

1012175790

Additional Code 3: Not reported
Additional Code 4: Not reported
Additional Code 5: Not reported

Name: SOUTHWEST TRADERS INC
Address: 27565 DIAZ RD
Address 2: Not reported
City,State,Zip: TEMECULA, CA 925903411
Year: 2007
Gepaid: CAL000318626
Contact: CORY ASMUS
Telephone: 9512658754
Mailing Name: Not reported
Mailing Address: 27565 DIAZ ROAD
Gen County: 33
Waste Category: Waste oil and mixed oil
TSD EPA ID: TXD077603371
TSD County: 99
Disposal Method: Fuel Blending Prior To Energy Recovery At Another Site
Tons: 3.54

Additional Info:

Year: 2007
Shipment Date: 20071001
Creation Date: 3/11/2008 18:30:17
Receipt Date: 20071010
Manifest ID: 000640543SKS
Gen EPA ID: CAL000318626
Trans EPA ID: TXR000050930
Trans Name: SAFETY-KLEEN SYSTEMS INC
Trans 2 EPA ID: Not reported
Trans 2 Name: Not reported
TSD EPA ID: TXD077603371
Trans Name: SAFETY-KLEEN SYSTEMS INC
TSD Alt EPA ID: Not reported
TSD Alt Name: Not reported
Waste Code: 221
RCRA Code: Not reported
Meth Code: H061
Quantity Tons: 0.65
Waste Quantity: 1300
Quantity Unit: P
Additional Code 1: Not reported
Additional Code 2: Not reported
Additional Code 3: Not reported
Additional Code 4: Not reported
Additional Code 5: Not reported

Year: 2007
Shipment Date: 20071001
Creation Date: 3/11/2008 18:30:17
Receipt Date: 20071010
Manifest ID: 000640543SKS
Gen EPA ID: CAL000318626
Trans EPA ID: TXR000050930
Trans Name: SAFETY-KLEEN SYSTEMS INC
Trans 2 EPA ID: Not reported

Map ID
Direction
Distance
Elevation

MAP FINDINGS

Site

Database(s)

EDR ID Number
EPA ID Number

HALSTEAD INDUSTRIAL PRODUCTS (Continued)

1012175790

Trans 2 Name: Not reported
TSDf EPA ID: TXD077603371
Trans Name: SAFETY-KLEEN SYSTEMS INC
TSDf Alt EPA ID: Not reported
TSDf Alt Name: Not reported
Waste Code: 221
RCRA Code: Not reported
Meth Code: H061
Quantity Tons: 1.35
Waste Quantity: 2700
Quantity Unit: P
Additional Code 1: Not reported
Additional Code 2: Not reported
Additional Code 3: Not reported
Additional Code 4: Not reported
Additional Code 5: Not reported

Year: 2007
Shipment Date: 20070614
Creation Date: 12/28/2007 18:30:19
Receipt Date: 20070626
Manifest ID: 000534833SKS
Gen EPA ID: CAL000318626
Trans EPA ID: TXR000050930
Trans Name: SAFETY-KLEEN SYSTEMS INC
Trans 2 EPA ID: OKD981588791
Trans 2 Name: TRIAD TRANSPORT INC
TSDf EPA ID: NVT330010000
Trans Name: US ECOLOGY NEVADA
TSDf Alt EPA ID: Not reported
TSDf Alt Name: Not reported
Waste Code: 352
RCRA Code: Not reported
Meth Code: H132
Quantity Tons: 0.05
Waste Quantity: 100
Quantity Unit: P
Additional Code 1: Not reported
Additional Code 2: Not reported
Additional Code 3: Not reported
Additional Code 4: Not reported
Additional Code 5: Not reported

Year: 2007
Shipment Date: 20070614
Creation Date: 12/28/2007 18:30:19
Receipt Date: 20070627
Manifest ID: 000534834SKS
Gen EPA ID: CAL000318626
Trans EPA ID: TXR000050930
Trans Name: SAFETY-KLEEN SYSTEMS INC
Trans 2 EPA ID: OKD981588791
Trans 2 Name: TRIAD TRANSPORT INC
TSDf EPA ID: TXD077603371
Trans Name: SAFETY-KLEEN SYSTEMS INC
TSDf Alt EPA ID: Not reported
TSDf Alt Name: Not reported

Map ID
Direction
Distance
Elevation

MAP FINDINGS

Site

Database(s)

EDR ID Number
EPA ID Number

HALSTEAD INDUSTRIAL PRODUCTS (Continued)

1012175790

Waste Code:	221
RCRA Code:	Not reported
Meth Code:	H061
Quantity Tons:	0.4
Waste Quantity:	800
Quantity Unit:	P
Additional Code 1:	Not reported
Additional Code 2:	Not reported
Additional Code 3:	Not reported
Additional Code 4:	Not reported
Additional Code 5:	Not reported
Year:	2007
Shipment Date:	20070614
Creation Date:	12/28/2007 18:30:19
Receipt Date:	20070627
Manifest ID:	000534834SKS
Gen EPA ID:	CAL000318626
Trans EPA ID:	TXR000050930
Trans Name:	SAFETY-KLEEN SYSTEMS INC
Trans 2 EPA ID:	OKD981588791
Trans 2 Name:	TRIAD TRANSPORT INC
TSDf EPA ID:	TXD077603371
Trans Name:	SAFETY-KLEEN SYSTEMS INC
TSDf Alt EPA ID:	Not reported
TSDf Alt Name:	Not reported
Waste Code:	342
RCRA Code:	D018
Meth Code:	H141
Quantity Tons:	0.2
Waste Quantity:	400
Quantity Unit:	P
Additional Code 1:	D008
Additional Code 2:	D007
Additional Code 3:	D006
Additional Code 4:	Not reported
Additional Code 5:	Not reported
Year:	2007
Shipment Date:	20070614
Creation Date:	12/28/2007 18:30:19
Receipt Date:	20070627
Manifest ID:	000534835SKS
Gen EPA ID:	CAL000318626
Trans EPA ID:	TXR000050930
Trans Name:	SAFETY-KLEEN SYSTEMS INC
Trans 2 EPA ID:	OKD981588791
Trans 2 Name:	TRIAD TRANSPORT INC
TSDf EPA ID:	TXD077603371
Trans Name:	SAFETY-KLEEN SYSTEMS INC
TSDf Alt EPA ID:	Not reported
TSDf Alt Name:	Not reported
Waste Code:	342
RCRA Code:	D018
Meth Code:	H141
Quantity Tons:	3.753
Waste Quantity:	900

Map ID
Direction
Distance
Elevation

MAP FINDINGS

Site

Database(s)

EDR ID Number
EPA ID Number

HALSTEAD INDUSTRIAL PRODUCTS (Continued)

1012175790

Quantity Unit:	G
Additional Code 1:	D008
Additional Code 2:	D007
Additional Code 3:	D006
Additional Code 4:	Not reported
Additional Code 5:	Not reported
Year:	2007
Shipment Date:	20070614
Creation Date:	12/28/2007 18:30:19
Receipt Date:	20070627
Manifest ID:	000534835SKS
Gen EPA ID:	CAL000318626
Trans EPA ID:	TXR000050930
Trans Name:	SAFETY-KLEEN SYSTEMS INC
Trans 2 EPA ID:	OKD981588791
Trans 2 Name:	TRIAD TRANSPORT INC
TSDf EPA ID:	TXD077603371
Trans Name:	SAFETY-KLEEN SYSTEMS INC
TSDf Alt EPA ID:	Not reported
TSDf Alt Name:	Not reported
Waste Code:	212
RCRA Code:	F005
Meth Code:	H061
Quantity Tons:	1.65
Waste Quantity:	500
Quantity Unit:	G
Additional Code 1:	F003
Additional Code 2:	D035
Additional Code 3:	D001
Additional Code 4:	Not reported
Additional Code 5:	Not reported
Year:	2007
Shipment Date:	20070614
Creation Date:	12/28/2007 18:30:19
Receipt Date:	20070627
Manifest ID:	000534835SKS
Gen EPA ID:	CAL000318626
Trans EPA ID:	TXR000050930
Trans Name:	SAFETY-KLEEN SYSTEMS INC
Trans 2 EPA ID:	OKD981588791
Trans 2 Name:	TRIAD TRANSPORT INC
TSDf EPA ID:	TXD077603371
Trans Name:	SAFETY-KLEEN SYSTEMS INC
TSDf Alt EPA ID:	Not reported
TSDf Alt Name:	Not reported
Waste Code:	221
RCRA Code:	Not reported
Meth Code:	H061
Quantity Tons:	1.14
Waste Quantity:	300
Quantity Unit:	G
Additional Code 1:	Not reported
Additional Code 2:	Not reported
Additional Code 3:	Not reported
Additional Code 4:	Not reported

Map ID
Direction
Distance
Elevation

MAP FINDINGS

Site

Database(s)

EDR ID Number
EPA ID Number

HALSTEAD INDUSTRIAL PRODUCTS (Continued)

1012175790

Additional Code 5:	Not reported
Name:	SOUTHWEST TRADERS INC
Address:	27565 DIAZ RD
Address 2:	Not reported
City,State,Zip:	TEMECULA, CA 925903411
Year:	2007
Gepaid:	CAL000318626
Contact:	CORY ASMUS
Telephone:	9512658754
Mailing Name:	Not reported
Mailing Address:	27565 DIAZ ROAD
Gen County:	33
Waste Category:	Other organic solids
TSD EPA ID:	NVT330010000
TSD County:	99
Disposal Method:	Landfill Or Surface Impoundment That Will Be Closed As Landfill(To Include On-Site Treatment And/Or Stabilization)
Tons:	0.05
Additional Info:	
Year:	2007
Shipment Date:	20071001
Creation Date:	3/11/2008 18:30:17
Receipt Date:	20071010
Manifest ID:	000640543SKS
Gen EPA ID:	CAL000318626
Trans EPA ID:	TXR000050930
Trans Name:	SAFETY-KLEEN SYSTEMS INC
Trans 2 EPA ID:	Not reported
Trans 2 Name:	Not reported
TSD EPA ID:	TXD077603371
Trans Name:	SAFETY-KLEEN SYSTEMS INC
TSD EPA ID:	Not reported
TSD Alt Name:	Not reported
Waste Code:	221
RCRA Code:	Not reported
Meth Code:	H061
Quantity Tons:	0.65
Waste Quantity:	1300
Quantity Unit:	P
Additional Code 1:	Not reported
Additional Code 2:	Not reported
Additional Code 3:	Not reported
Additional Code 4:	Not reported
Additional Code 5:	Not reported
Year:	2007
Shipment Date:	20071001
Creation Date:	3/11/2008 18:30:17
Receipt Date:	20071010
Manifest ID:	000640543SKS
Gen EPA ID:	CAL000318626
Trans EPA ID:	TXR000050930
Trans Name:	SAFETY-KLEEN SYSTEMS INC
Trans 2 EPA ID:	Not reported
Trans 2 Name:	Not reported

Map ID
Direction
Distance
Elevation

MAP FINDINGS

Site

Database(s)

EDR ID Number
EPA ID Number

HALSTEAD INDUSTRIAL PRODUCTS (Continued)

1012175790

TSDF EPA ID: TXD077603371
Trans Name: SAFETY-KLEEN SYSTEMS INC
TSDF Alt EPA ID: Not reported
TSDF Alt Name: Not reported
Waste Code: 221
RCRA Code: Not reported
Meth Code: H061
Quantity Tons: 1.35
Waste Quantity: 2700
Quantity Unit: P
Additional Code 1: Not reported
Additional Code 2: Not reported
Additional Code 3: Not reported
Additional Code 4: Not reported
Additional Code 5: Not reported

Year: 2007
Shipment Date: 20070614
Creation Date: 12/28/2007 18:30:19
Receipt Date: 20070626
Manifest ID: 000534833SKS
Gen EPA ID: CAL000318626
Trans EPA ID: TXR000050930
Trans Name: SAFETY-KLEEN SYSTEMS INC
Trans 2 EPA ID: OKD981588791
Trans 2 Name: TRIAD TRANSPORT INC
TSDF EPA ID: NVT330010000
Trans Name: US ECOLOGY NEVADA
TSDF Alt EPA ID: Not reported
TSDF Alt Name: Not reported
Waste Code: 352
RCRA Code: Not reported
Meth Code: H132
Quantity Tons: 0.05
Waste Quantity: 100
Quantity Unit: P
Additional Code 1: Not reported
Additional Code 2: Not reported
Additional Code 3: Not reported
Additional Code 4: Not reported
Additional Code 5: Not reported

Year: 2007
Shipment Date: 20070614
Creation Date: 12/28/2007 18:30:19
Receipt Date: 20070627
Manifest ID: 000534834SKS
Gen EPA ID: CAL000318626
Trans EPA ID: TXR000050930
Trans Name: SAFETY-KLEEN SYSTEMS INC
Trans 2 EPA ID: OKD981588791
Trans 2 Name: TRIAD TRANSPORT INC
TSDF EPA ID: TXD077603371
Trans Name: SAFETY-KLEEN SYSTEMS INC
TSDF Alt EPA ID: Not reported
TSDF Alt Name: Not reported
Waste Code: 221

Map ID
Direction
Distance
Elevation

MAP FINDINGS

Site

Database(s)

EDR ID Number
EPA ID Number

HALSTEAD INDUSTRIAL PRODUCTS (Continued)

1012175790

RCRA Code:	Not reported
Meth Code:	H061
Quantity Tons:	0.4
Waste Quantity:	800
Quantity Unit:	P
Additional Code 1:	Not reported
Additional Code 2:	Not reported
Additional Code 3:	Not reported
Additional Code 4:	Not reported
Additional Code 5:	Not reported
Year:	2007
Shipment Date:	20070614
Creation Date:	12/28/2007 18:30:19
Receipt Date:	20070627
Manifest ID:	000534834SKS
Gen EPA ID:	CAL000318626
Trans EPA ID:	TXR000050930
Trans Name:	SAFETY-KLEEN SYSTEMS INC
Trans 2 EPA ID:	OKD981588791
Trans 2 Name:	TRIAD TRANSPORT INC
TSDf EPA ID:	TXD077603371
Trans Name:	SAFETY-KLEEN SYSTEMS INC
TSDf Alt EPA ID:	Not reported
TSDf Alt Name:	Not reported
Waste Code:	342
RCRA Code:	D018
Meth Code:	H141
Quantity Tons:	0.2
Waste Quantity:	400
Quantity Unit:	P
Additional Code 1:	D008
Additional Code 2:	D007
Additional Code 3:	D006
Additional Code 4:	Not reported
Additional Code 5:	Not reported
Year:	2007
Shipment Date:	20070614
Creation Date:	12/28/2007 18:30:19
Receipt Date:	20070627
Manifest ID:	000534835SKS
Gen EPA ID:	CAL000318626
Trans EPA ID:	TXR000050930
Trans Name:	SAFETY-KLEEN SYSTEMS INC
Trans 2 EPA ID:	OKD981588791
Trans 2 Name:	TRIAD TRANSPORT INC
TSDf EPA ID:	TXD077603371
Trans Name:	SAFETY-KLEEN SYSTEMS INC
TSDf Alt EPA ID:	Not reported
TSDf Alt Name:	Not reported
Waste Code:	342
RCRA Code:	D018
Meth Code:	H141
Quantity Tons:	3.753
Waste Quantity:	900
Quantity Unit:	G

Map ID
Direction
Distance
Elevation

MAP FINDINGS

Site

Database(s)

EDR ID Number
EPA ID Number

HALSTEAD INDUSTRIAL PRODUCTS (Continued)

1012175790

Additional Code 1:	D008
Additional Code 2:	D007
Additional Code 3:	D006
Additional Code 4:	Not reported
Additional Code 5:	Not reported
Year:	2007
Shipment Date:	20070614
Creation Date:	12/28/2007 18:30:19
Receipt Date:	20070627
Manifest ID:	000534835SKS
Gen EPA ID:	CAL000318626
Trans EPA ID:	TXR000050930
Trans Name:	SAFETY-KLEEN SYSTEMS INC
Trans 2 EPA ID:	OKD981588791
Trans 2 Name:	TRIAD TRANSPORT INC
TSDf EPA ID:	TXD077603371
Trans Name:	SAFETY-KLEEN SYSTEMS INC
TSDf Alt EPA ID:	Not reported
TSDf Alt Name:	Not reported
Waste Code:	212
RCRA Code:	F005
Meth Code:	H061
Quantity Tons:	1.65
Waste Quantity:	500
Quantity Unit:	G
Additional Code 1:	F003
Additional Code 2:	D035
Additional Code 3:	D001
Additional Code 4:	Not reported
Additional Code 5:	Not reported
Year:	2007
Shipment Date:	20070614
Creation Date:	12/28/2007 18:30:19
Receipt Date:	20070627
Manifest ID:	000534835SKS
Gen EPA ID:	CAL000318626
Trans EPA ID:	TXR000050930
Trans Name:	SAFETY-KLEEN SYSTEMS INC
Trans 2 EPA ID:	OKD981588791
Trans 2 Name:	TRIAD TRANSPORT INC
TSDf EPA ID:	TXD077603371
Trans Name:	SAFETY-KLEEN SYSTEMS INC
TSDf Alt EPA ID:	Not reported
TSDf Alt Name:	Not reported
Waste Code:	221
RCRA Code:	Not reported
Meth Code:	H061
Quantity Tons:	1.14
Waste Quantity:	300
Quantity Unit:	G
Additional Code 1:	Not reported
Additional Code 2:	Not reported
Additional Code 3:	Not reported
Additional Code 4:	Not reported
Additional Code 5:	Not reported

Map ID
Direction
Distance
Elevation

MAP FINDINGS

Site

Database(s)

EDR ID Number
EPA ID Number

HALSTEAD INDUSTRIAL PRODUCTS (Continued)

1012175790

Name: SOUTHWEST TRADERS INC
Address: 27565 DIAZ RD
Address 2: Not reported
City,State,Zip: TEMECULA, CA 925903411
Year: 2010
Gepaid: CAL000318626
Contact: CORY ASMUS
Telephone: 9512658754
Mailing Name: Not reported
Mailing Address: 27565 DIAZ ROAD
Gen County: 33
Waste Category: Waste oil and mixed oil
TSD EPA ID: TXD077603371
TSD County: 99
Disposal Method: Fuel Blending Prior To Energy Recovery At Another Site
Tons: 0.125

Additional Info:

Year: 2010
Shipment Date: 20100524
Creation Date: 1/14/2011 18:30:17
Receipt Date: 20100604
Manifest ID: 003322025FLE
Gen EPA ID: CAL000318626
Trans EPA ID: TXR000050930
Trans Name: SAFETY-KLEEN SYSTEMS INC
Trans 2 EPA ID: Not reported
Trans 2 Name: Not reported
TSD EPA ID: TXD077603371
Trans Name: SAFETY-KLEEN SYSTEMS INC
TSD EPA Alt EPA ID: Not reported
TSD EPA Alt Name: Not reported
Waste Code: 221
RCRA Code: Not reported
Meth Code: H061
Quantity Tons: 0.125
Waste Quantity: 250
Quantity Unit: P
Additional Code 1: Not reported
Additional Code 2: Not reported
Additional Code 3: Not reported
Additional Code 4: Not reported
Additional Code 5: Not reported

Name: SOUTHWEST TRADERS INC
Address: 27565 DIAZ RD
Address 2: Not reported
City,State,Zip: TEMECULA, CA 925903411
Year: 2014
Gepaid: CAL000318626
Contact: CORY ASMUS
Telephone: 9512658754
Mailing Name: Not reported
Mailing Address: 27565 DIAZ ROAD
Gen County: 33
Waste Category: Waste oil and mixed oil
TSD EPA ID: CAD099452708

Map ID
Direction
Distance
Elevation

MAP FINDINGS

Site

Database(s)

EDR ID Number
EPA ID Number

HALSTEAD INDUSTRIAL PRODUCTS (Continued)

1012175790

TSD County: 19
Disposal Method: Other Recovery Of Reclamation For Reuse Including Acid Regeneration, Organics Recovery Ect
Tons: 1.026

Additional Info:
Year: 2014
Shipment Date: 20141003
Creation Date: 12/31/2014 22:14:46
Receipt Date: 20141007
Manifest ID: 012787126JJK
Gen EPA ID: CAL000318626
Trans EPA ID: CAR000201095
Trans Name: PHOENIX ENVIRONMENTAL ENGINEERING & CONSTRUCTION INC
Trans 2 EPA ID: Not reported
Trans 2 Name: Not reported
TSD EPA ID: CAD099452708
Trans Name: INDUSTRIAL SERVICE OIL CO INC
TSD EPA Alt EPA ID: Not reported
TSD EPA Alt Name: Not reported
Waste Code: 221
RCRA Code: Not reported
Meth Code: H039
Quantity Tons: 1.026
Waste Quantity: 270
Quantity Unit: G
Additional Code 1: Not reported
Additional Code 2: Not reported
Additional Code 3: Not reported
Additional Code 4: Not reported
Additional Code 5: Not reported

Name: SOUTHWEST TRADERS INC
Address: 27565 DIAZ RD
Address 2: Not reported
City,State,Zip: TEMECULA, CA 925903411
Year: 2008
Gepaid: CAL000318626
Contact: CORY ASMUS
Telephone: 9512658754
Mailing Name: Not reported
Mailing Address: 27565 DIAZ ROAD
Gen County: 33
Waste Category: Other inorganic solid waste
TSD EPA ID: NVT330010000
TSD County: 99
Disposal Method: Landfill Or Surface Impoundment That Will Be Closed As Landfill(To Include On-Site Treatment And/Or Stabilization)
Tons: 0.2

Additional Info:
Year: 2008
Shipment Date: 20080409
Creation Date: 8/25/2008 18:30:24
Receipt Date: 20080418
Manifest ID: 003027068JJK
Gen EPA ID: CAL000318626

Map ID
Direction
Distance
Elevation

MAP FINDINGS

Site

Database(s)

EDR ID Number
EPA ID Number

HALSTEAD INDUSTRIAL PRODUCTS (Continued)

1012175790

Trans EPA ID: CAR000129759
Trans Name: HAZARDOUS WASTE TRANSPORTATION SERVICES INC
Trans 2 EPA ID: OKD981588791
Trans 2 Name: TRIAD TRANSPORT INC
TSDf EPA ID: NVT330010000
Trans Name: US ECOLOGY INC
TSDf Alt EPA ID: Not reported
TSDf Alt Name: Not reported
Waste Code: 181
RCRA Code: Not reported
Meth Code: H132
Quantity Tons: 0.2
Waste Quantity: 400
Quantity Unit: P
Additional Code 1: Not reported
Additional Code 2: Not reported
Additional Code 3: Not reported
Additional Code 4: Not reported
Additional Code 5: Not reported

CIWQS:

Name: SOUTHWEST TRADERS INC
Address: 27565 DIAZ RD
City,State,Zip: TEMECULA, CA 92590
Agency: Smith Family Trust
Agency Address: 27565 Diaz Rd, Temecula, CA 92590
Place/Project Type: Construction - Industrial
SIC/NAICS: Not reported
Region: 9
Program: CONSTW
Regulatory Measure Status: Terminated
Regulatory Measure Type: Storm water construction
Order Number: 99-08DW
WDID: 9 33C315881
NPDES Number: CAS000002
Adoption Date: Not reported
Effective Date: 06/13/2001
Termination Date: 12/22/2002
Expiration/Review Date: Not reported
Design Flow: Not reported
Major/Minor: Not reported
Complexity: Not reported
TTWQ: Not reported
Enforcement Actions within 5 years: 0
Violations within 5 years: 0
Latitude: 33.51027
Longitude: -117.164124

MAP FINDINGS

Map ID
 Direction
 Distance
 Elevation

Site

Database(s)

EDR ID Number
 EPA ID Number

W87 **EMD MILLIPORE CORPORATION**
West **28835 SINGLE OAK DR**
< 1/8 **TEMECULA, CA 92590**
0.102 mi.
536 ft. **Site 1 of 4 in cluster W**

CERS HAZ WASTE **S113134666**
HAZNET **N/A**
CERS

Actual:
1016 ft.

CERS HAZ WASTE:

Focus Map:
5

Name: EMD MILLIPORE CORPORATION
 Address: 28835 SINGLE OAK DR
 City,State,Zip: TEMECULA, CA 92590
 Site ID: 114392
 CERS ID: 10316926
 CERS Description: Hazardous Waste Generator

HAZNET:

Name: CHEMICON INTERNATIONAL INC
 Address: 28835 SINGLE OAK DR
 Address 2: Not reported
 City,State,Zip: TEMECULA, CA 925905501
 Year: 2006
 Gepaid: CAL000288127
 Contact: RIC LONGO / EHS MANAGER
 Telephone: 9516768080
 Mailing Name: Not reported
 Mailing Address: 28820 SINGLE OAK DR
 Gen County: 33
 Waste Category: Hydrocarbon solvents (benzene, hexane, Stoddard, Etc.)
 TSD EPA ID: CAD044429835
 TSD County: 19
 Disposal Method: Recycler
 Tons: 0.01251

Additional Info:

Year: 2006
 Shipment Date: 20060623
 Creation Date: 9/14/2006 18:31:14
 Receipt Date: 20060630
 Manifest ID: 25114372
 Gen EPA ID: CAL000288127
 Trans EPA ID: CAR000020743
 Trans Name: KEM
 Trans 2 EPA ID: Not reported
 Trans 2 Name: Not reported
 TSDF EPA ID: CAD044429835
 Trans Name: TERIS
 TSDF Alt EPA ID: CAD044429835
 TSDF Alt Name: Not reported
 Waste Code: 181
 RCRA Code: Not reported
 Meth Code: D99
 Quantity Tons: 0.02
 Waste Quantity: 40
 Quantity Unit: P
 Additional Code 1: Not reported
 Additional Code 2: Not reported
 Additional Code 3: Not reported
 Additional Code 4: Not reported
 Additional Code 5: Not reported

Map ID
Direction
Distance
Elevation

MAP FINDINGS

Site

Database(s)

EDR ID Number
EPA ID Number

EMD MILLIPORE CORPORATION (Continued)

S113134666

Year: 2006
Shipment Date: 20060206
Creation Date: 6/14/2006 18:34:47
Receipt Date: 20060209
Manifest ID: 21295082
Gen EPA ID: CAL000288127
Trans EPA ID: CAR000020743
Trans Name: KEM
Trans 2 EPA ID: Not reported
Trans 2 Name: Not reported
TSDf EPA ID: CAD028409019
Trans Name: CROSBY & OVERTON
TSDf Alt EPA ID: CAD028409019
TSDf Alt Name: Not reported
Waste Code: 291
RCRA Code: Not reported
Meth Code: H01
Quantity Tons: 0.0834
Waste Quantity: 20
Quantity Unit: G
Additional Code 1: Not reported
Additional Code 2: Not reported
Additional Code 3: Not reported
Additional Code 4: Not reported
Additional Code 5: Not reported

Year: 2006
Shipment Date: 20060206
Creation Date: 6/14/2006 18:34:47
Receipt Date: 20060209
Manifest ID: 21295082
Gen EPA ID: CAL000288127
Trans EPA ID: CAR000020743
Trans Name: KEM
Trans 2 EPA ID: Not reported
Trans 2 Name: Not reported
TSDf EPA ID: CAD028409019
Trans Name: CROSBY & OVERTON
TSDf Alt EPA ID: CAD028409019
TSDf Alt Name: Not reported
Waste Code: 331
RCRA Code: D001
Meth Code: H01
Quantity Tons: 0.0528
Waste Quantity: 16
Quantity Unit: G
Additional Code 1: Not reported
Additional Code 2: Not reported
Additional Code 3: Not reported
Additional Code 4: Not reported
Additional Code 5: Not reported

Year: 2006
Shipment Date: 20060206
Creation Date: 5/6/2006 18:30:32
Receipt Date: 20060209
Manifest ID: 21295083

Map ID
Direction
Distance
Elevation

MAP FINDINGS

Site

Database(s)

EDR ID Number
EPA ID Number

EMD MILLIPORE CORPORATION (Continued)

S113134666

Gen EPA ID:	CAL000288127
Trans EPA ID:	CAR000020743
Trans Name:	KEM
Trans 2 EPA ID:	Not reported
Trans 2 Name:	Not reported
TSDF EPA ID:	CAD044429835
Trans Name:	TERIS
TSDF Alt EPA ID:	CAD044429835
TSDF Alt Name:	Not reported
Waste Code:	213
RCRA Code:	D001
Meth Code:	R01
Quantity Tons:	0.01251
Waste Quantity:	3
Quantity Unit:	G
Additional Code 1:	Not reported
Additional Code 2:	Not reported
Additional Code 3:	Not reported
Additional Code 4:	Not reported
Additional Code 5:	Not reported
Year:	2006
Shipment Date:	20060901
Creation Date:	11/21/2006 18:30:19
Receipt Date:	20060907
Manifest ID:	25117340
Gen EPA ID:	CAL000288127
Trans EPA ID:	CAR000020743
Trans Name:	K E M
Trans 2 EPA ID:	Not reported
Trans 2 Name:	Not reported
TSDF EPA ID:	CAD044429835
Trans Name:	CLEAN HARBORS
TSDF Alt EPA ID:	CAD044429835
TSDF Alt Name:	Not reported
Waste Code:	Not reported
RCRA Code:	Not reported
Meth Code:	H01
Quantity Tons:	Not reported
Waste Quantity:	Not reported
Quantity Unit:	Not reported
Additional Code 1:	Not reported
Additional Code 2:	Not reported
Additional Code 3:	Not reported
Additional Code 4:	Not reported
Additional Code 5:	Not reported
Year:	2006
Shipment Date:	20060901
Creation Date:	11/21/2006 18:30:19
Receipt Date:	20060907
Manifest ID:	25117340
Gen EPA ID:	CAL000288127
Trans EPA ID:	CAR000020743
Trans Name:	K E M
Trans 2 EPA ID:	Not reported
Trans 2 Name:	Not reported

Map ID
Direction
Distance
Elevation

MAP FINDINGS

Site

Database(s)

EDR ID Number
EPA ID Number

EMD MILLIPORE CORPORATION (Continued)

S113134666

TSDF EPA ID: CAD044429835
Trans Name: CLEAN HARBORS
TSDF Alt EPA ID: CAD044429835
TSDF Alt Name: Not reported
Waste Code: 135
RCRA Code: Not reported
Meth Code: H01
Quantity Tons: 0.21
Waste Quantity: 50
Quantity Unit: G
Additional Code 1: Not reported
Additional Code 2: Not reported
Additional Code 3: Not reported
Additional Code 4: Not reported
Additional Code 5: Not reported

Name: CHEMICON INTERNATIONAL INC
Address: 28835 SINGLE OAK DR
Address 2: Not reported
City,State,Zip: TEMECULA, CA 925905501
Year: 2006
Gepaid: CAL000288127
Contact: RIC LONGO / EHS MANAGER
Telephone: 9516768080
Mailing Name: Not reported
Mailing Address: 28820 SINGLE OAK DR
Gen County: 33
Waste Category: Unspecified aqueous solution
TSD EPA ID: CAD044429835
TSD County: 19
Disposal Method: Transfer Station
Tons: 0.21

Additional Info:

Year: 2006
Shipment Date: 20060623
Creation Date: 9/14/2006 18:31:14
Receipt Date: 20060630
Manifest ID: 25114372
Gen EPA ID: CAL000288127
Trans EPA ID: CAR000020743
Trans Name: KEM
Trans 2 EPA ID: Not reported
Trans 2 Name: Not reported
TSDF EPA ID: CAD044429835
Trans Name: TERIS
TSDF Alt EPA ID: CAD044429835
TSDF Alt Name: Not reported
Waste Code: 181
RCRA Code: Not reported
Meth Code: D99
Quantity Tons: 0.02
Waste Quantity: 40
Quantity Unit: P
Additional Code 1: Not reported
Additional Code 2: Not reported
Additional Code 3: Not reported

Map ID
Direction
Distance
Elevation

MAP FINDINGS

Site

Database(s)

EDR ID Number
EPA ID Number

EMD MILLIPORE CORPORATION (Continued)

S113134666

Additional Code 4:	Not reported
Additional Code 5:	Not reported
Year:	2006
Shipment Date:	20060206
Creation Date:	6/14/2006 18:34:47
Receipt Date:	20060209
Manifest ID:	21295082
Gen EPA ID:	CAL000288127
Trans EPA ID:	CAR000020743
Trans Name:	KEM
Trans 2 EPA ID:	Not reported
Trans 2 Name:	Not reported
TSDf EPA ID:	CAD028409019
Trans Name:	CROSBY & OVERTON
TSDf Alt EPA ID:	CAD028409019
TSDf Alt Name:	Not reported
Waste Code:	291
RCRA Code:	Not reported
Meth Code:	H01
Quantity Tons:	0.0834
Waste Quantity:	20
Quantity Unit:	G
Additional Code 1:	Not reported
Additional Code 2:	Not reported
Additional Code 3:	Not reported
Additional Code 4:	Not reported
Additional Code 5:	Not reported
Year:	2006
Shipment Date:	20060206
Creation Date:	6/14/2006 18:34:47
Receipt Date:	20060209
Manifest ID:	21295082
Gen EPA ID:	CAL000288127
Trans EPA ID:	CAR000020743
Trans Name:	KEM
Trans 2 EPA ID:	Not reported
Trans 2 Name:	Not reported
TSDf EPA ID:	CAD028409019
Trans Name:	CROSBY & OVERTON
TSDf Alt EPA ID:	CAD028409019
TSDf Alt Name:	Not reported
Waste Code:	331
RCRA Code:	D001
Meth Code:	H01
Quantity Tons:	0.0528
Waste Quantity:	16
Quantity Unit:	G
Additional Code 1:	Not reported
Additional Code 2:	Not reported
Additional Code 3:	Not reported
Additional Code 4:	Not reported
Additional Code 5:	Not reported
Year:	2006
Shipment Date:	20060206

Map ID
Direction
Distance
Elevation

MAP FINDINGS

Site

Database(s)

EDR ID Number
EPA ID Number

EMD MILLIPORE CORPORATION (Continued)

S113134666

Creation Date: 5/6/2006 18:30:32
Receipt Date: 20060209
Manifest ID: 21295083
Gen EPA ID: CAL000288127
Trans EPA ID: CAR000020743
Trans Name: KEM
Trans 2 EPA ID: Not reported
Trans 2 Name: Not reported
TSDf EPA ID: CAD044429835
Trans Name: TERIS
TSDf Alt EPA ID: CAD044429835
TSDf Alt Name: Not reported
Waste Code: 213
RCRA Code: D001
Meth Code: R01
Quantity Tons: 0.01251
Waste Quantity: 3
Quantity Unit: G
Additional Code 1: Not reported
Additional Code 2: Not reported
Additional Code 3: Not reported
Additional Code 4: Not reported
Additional Code 5: Not reported

Year: 2006
Shipment Date: 20060901
Creation Date: 11/21/2006 18:30:19
Receipt Date: 20060907
Manifest ID: 25117340
Gen EPA ID: CAL000288127
Trans EPA ID: CAR000020743
Trans Name: K E M
Trans 2 EPA ID: Not reported
Trans 2 Name: Not reported
TSDf EPA ID: CAD044429835
Trans Name: CLEAN HARBORS
TSDf Alt EPA ID: CAD044429835
TSDf Alt Name: Not reported
Waste Code: Not reported
RCRA Code: Not reported
Meth Code: H01
Quantity Tons: Not reported
Waste Quantity: Not reported
Quantity Unit: Not reported
Additional Code 1: Not reported
Additional Code 2: Not reported
Additional Code 3: Not reported
Additional Code 4: Not reported
Additional Code 5: Not reported

Year: 2006
Shipment Date: 20060901
Creation Date: 11/21/2006 18:30:19
Receipt Date: 20060907
Manifest ID: 25117340
Gen EPA ID: CAL000288127
Trans EPA ID: CAR000020743

Map ID
Direction
Distance
Elevation

MAP FINDINGS

Site

Database(s)

EDR ID Number
EPA ID Number

EMD MILLIPORE CORPORATION (Continued)

S113134666

Trans Name: K E M
Trans 2 EPA ID: Not reported
Trans 2 Name: Not reported
TSD EPA ID: CAD044429835
Trans Name: CLEAN HARBORS
TSD Alt EPA ID: CAD044429835
TSD Alt Name: Not reported
Waste Code: 135
RCRA Code: Not reported
Meth Code: H01
Quantity Tons: 0.21
Waste Quantity: 50
Quantity Unit: G
Additional Code 1: Not reported
Additional Code 2: Not reported
Additional Code 3: Not reported
Additional Code 4: Not reported
Additional Code 5: Not reported

Name: CHEMICON INTERNATIONAL INC
Address: 28835 SINGLE OAK DR
Address 2: Not reported
City,State,Zip: TEMECULA, CA 925905501
Year: 2006
Gepaid: CAL000288127
Contact: RIC LONGO / EHS MANAGER
Telephone: 9516768080
Mailing Name: Not reported
Mailing Address: 28820 SINGLE OAK DR
Gen County: 33
Waste Category: Not reported
TSD EPA ID: CAD044429835
TSD County: 19
Disposal Method: Transfer Station
Tons: Not reported

Additional Info:
Year: 2006
Shipment Date: 20060623
Creation Date: 9/14/2006 18:31:14
Receipt Date: 20060630
Manifest ID: 25114372
Gen EPA ID: CAL000288127
Trans EPA ID: CAR000020743
Trans Name: KEM
Trans 2 EPA ID: Not reported
Trans 2 Name: Not reported
TSD EPA ID: CAD044429835
Trans Name: TERIS
TSD Alt EPA ID: CAD044429835
TSD Alt Name: Not reported
Waste Code: 181
RCRA Code: Not reported
Meth Code: D99
Quantity Tons: 0.02
Waste Quantity: 40
Quantity Unit: P

Map ID
Direction
Distance
Elevation

MAP FINDINGS

Site

Database(s)

EDR ID Number
EPA ID Number

EMD MILLIPORE CORPORATION (Continued)

S113134666

Additional Code 1:	Not reported
Additional Code 2:	Not reported
Additional Code 3:	Not reported
Additional Code 4:	Not reported
Additional Code 5:	Not reported
Year:	2006
Shipment Date:	20060206
Creation Date:	6/14/2006 18:34:47
Receipt Date:	20060209
Manifest ID:	21295082
Gen EPA ID:	CAL000288127
Trans EPA ID:	CAR000020743
Trans Name:	KEM
Trans 2 EPA ID:	Not reported
Trans 2 Name:	Not reported
TSDf EPA ID:	CAD028409019
Trans Name:	CROSBY & OVERTON
TSDf Alt EPA ID:	CAD028409019
TSDf Alt Name:	Not reported
Waste Code:	291
RCRA Code:	Not reported
Meth Code:	H01
Quantity Tons:	0.0834
Waste Quantity:	20
Quantity Unit:	G
Additional Code 1:	Not reported
Additional Code 2:	Not reported
Additional Code 3:	Not reported
Additional Code 4:	Not reported
Additional Code 5:	Not reported
Year:	2006
Shipment Date:	20060206
Creation Date:	6/14/2006 18:34:47
Receipt Date:	20060209
Manifest ID:	21295082
Gen EPA ID:	CAL000288127
Trans EPA ID:	CAR000020743
Trans Name:	KEM
Trans 2 EPA ID:	Not reported
Trans 2 Name:	Not reported
TSDf EPA ID:	CAD028409019
Trans Name:	CROSBY & OVERTON
TSDf Alt EPA ID:	CAD028409019
TSDf Alt Name:	Not reported
Waste Code:	331
RCRA Code:	D001
Meth Code:	H01
Quantity Tons:	0.0528
Waste Quantity:	16
Quantity Unit:	G
Additional Code 1:	Not reported
Additional Code 2:	Not reported
Additional Code 3:	Not reported
Additional Code 4:	Not reported
Additional Code 5:	Not reported

Map ID
Direction
Distance
Elevation

MAP FINDINGS

Site

Database(s)

EDR ID Number
EPA ID Number

EMD MILLIPORE CORPORATION (Continued)

S113134666

Year:	2006
Shipment Date:	20060206
Creation Date:	5/6/2006 18:30:32
Receipt Date:	20060209
Manifest ID:	21295083
Gen EPA ID:	CAL000288127
Trans EPA ID:	CAR000020743
Trans Name:	KEM
Trans 2 EPA ID:	Not reported
Trans 2 Name:	Not reported
TSDf EPA ID:	CAD044429835
Trans Name:	TERIS
TSDf Alt EPA ID:	CAD044429835
TSDf Alt Name:	Not reported
Waste Code:	213
RCRA Code:	D001
Meth Code:	R01
Quantity Tons:	0.01251
Waste Quantity:	3
Quantity Unit:	G
Additional Code 1:	Not reported
Additional Code 2:	Not reported
Additional Code 3:	Not reported
Additional Code 4:	Not reported
Additional Code 5:	Not reported
Year:	2006
Shipment Date:	20060901
Creation Date:	11/21/2006 18:30:19
Receipt Date:	20060907
Manifest ID:	25117340
Gen EPA ID:	CAL000288127
Trans EPA ID:	CAR000020743
Trans Name:	K E M
Trans 2 EPA ID:	Not reported
Trans 2 Name:	Not reported
TSDf EPA ID:	CAD044429835
Trans Name:	CLEAN HARBORS
TSDf Alt EPA ID:	CAD044429835
TSDf Alt Name:	Not reported
Waste Code:	Not reported
RCRA Code:	Not reported
Meth Code:	H01
Quantity Tons:	Not reported
Waste Quantity:	Not reported
Quantity Unit:	Not reported
Additional Code 1:	Not reported
Additional Code 2:	Not reported
Additional Code 3:	Not reported
Additional Code 4:	Not reported
Additional Code 5:	Not reported
Year:	2006
Shipment Date:	20060901
Creation Date:	11/21/2006 18:30:19
Receipt Date:	20060907
Manifest ID:	25117340

Map ID
Direction
Distance
Elevation

MAP FINDINGS

Site

Database(s)

EDR ID Number
EPA ID Number

EMD MILLIPORE CORPORATION (Continued)

S113134666

Gen EPA ID: CAL000288127
Trans EPA ID: CAR000020743
Trans Name: K E M
Trans 2 EPA ID: Not reported
Trans 2 Name: Not reported
TSD EPA ID: CAD044429835
Trans Name: CLEAN HARBORS
TSD Alt EPA ID: CAD044429835
TSD Alt Name: Not reported
Waste Code: 135
RCRA Code: Not reported
Meth Code: H01
Quantity Tons: 0.21
Waste Quantity: 50
Quantity Unit: G
Additional Code 1: Not reported
Additional Code 2: Not reported
Additional Code 3: Not reported
Additional Code 4: Not reported
Additional Code 5: Not reported

Name: CHEMICON INTERNATIONAL INC
Address: 28835 SINGLE OAK DR
Address 2: Not reported
City,State,Zip: TEMECULA, CA 925905501
Year: 2006
Gepaid: CAL000288127
Contact: RIC LONGO / EHS MANAGER
Telephone: 9516768080
Mailing Name: Not reported
Mailing Address: 28820 SINGLE OAK DR
Gen County: 33
Waste Category: Other inorganic solid waste
TSD EPA ID: CAD044429835
TSD County: 19
Disposal Method: Disposal, Other
Tons: 0.02

Additional Info:

Year: 2006
Shipment Date: 20060623
Creation Date: 9/14/2006 18:31:14
Receipt Date: 20060630
Manifest ID: 25114372
Gen EPA ID: CAL000288127
Trans EPA ID: CAR000020743
Trans Name: KEM
Trans 2 EPA ID: Not reported
Trans 2 Name: Not reported
TSD EPA ID: CAD044429835
Trans Name: TERIS
TSD Alt EPA ID: CAD044429835
TSD Alt Name: Not reported
Waste Code: 181
RCRA Code: Not reported
Meth Code: D99
Quantity Tons: 0.02

Map ID
Direction
Distance
Elevation

MAP FINDINGS

Site

Database(s)

EDR ID Number
EPA ID Number

EMD MILLIPORE CORPORATION (Continued)

S113134666

Waste Quantity:	40
Quantity Unit:	P
Additional Code 1:	Not reported
Additional Code 2:	Not reported
Additional Code 3:	Not reported
Additional Code 4:	Not reported
Additional Code 5:	Not reported
Year:	2006
Shipment Date:	20060206
Creation Date:	6/14/2006 18:34:47
Receipt Date:	20060209
Manifest ID:	21295082
Gen EPA ID:	CAL000288127
Trans EPA ID:	CAR000020743
Trans Name:	KEM
Trans 2 EPA ID:	Not reported
Trans 2 Name:	Not reported
TSDf EPA ID:	CAD028409019
Trans Name:	CROSBY & OVERTON
TSDf Alt EPA ID:	CAD028409019
TSDf Alt Name:	Not reported
Waste Code:	291
RCRA Code:	Not reported
Meth Code:	H01
Quantity Tons:	0.0834
Waste Quantity:	20
Quantity Unit:	G
Additional Code 1:	Not reported
Additional Code 2:	Not reported
Additional Code 3:	Not reported
Additional Code 4:	Not reported
Additional Code 5:	Not reported
Year:	2006
Shipment Date:	20060206
Creation Date:	6/14/2006 18:34:47
Receipt Date:	20060209
Manifest ID:	21295082
Gen EPA ID:	CAL000288127
Trans EPA ID:	CAR000020743
Trans Name:	KEM
Trans 2 EPA ID:	Not reported
Trans 2 Name:	Not reported
TSDf EPA ID:	CAD028409019
Trans Name:	CROSBY & OVERTON
TSDf Alt EPA ID:	CAD028409019
TSDf Alt Name:	Not reported
Waste Code:	331
RCRA Code:	D001
Meth Code:	H01
Quantity Tons:	0.0528
Waste Quantity:	16
Quantity Unit:	G
Additional Code 1:	Not reported
Additional Code 2:	Not reported
Additional Code 3:	Not reported

Map ID
Direction
Distance
Elevation

MAP FINDINGS

Site

Database(s)

EDR ID Number
EPA ID Number

EMD MILLIPORE CORPORATION (Continued)

S113134666

Additional Code 4:	Not reported
Additional Code 5:	Not reported
Year:	2006
Shipment Date:	20060206
Creation Date:	5/6/2006 18:30:32
Receipt Date:	20060209
Manifest ID:	21295083
Gen EPA ID:	CAL000288127
Trans EPA ID:	CAR000020743
Trans Name:	KEM
Trans 2 EPA ID:	Not reported
Trans 2 Name:	Not reported
TSDf EPA ID:	CAD044429835
Trans Name:	TERIS
TSDf Alt EPA ID:	CAD044429835
TSDf Alt Name:	Not reported
Waste Code:	213
RCRA Code:	D001
Meth Code:	R01
Quantity Tons:	0.01251
Waste Quantity:	3
Quantity Unit:	G
Additional Code 1:	Not reported
Additional Code 2:	Not reported
Additional Code 3:	Not reported
Additional Code 4:	Not reported
Additional Code 5:	Not reported
Year:	2006
Shipment Date:	20060901
Creation Date:	11/21/2006 18:30:19
Receipt Date:	20060907
Manifest ID:	25117340
Gen EPA ID:	CAL000288127
Trans EPA ID:	CAR000020743
Trans Name:	K E M
Trans 2 EPA ID:	Not reported
Trans 2 Name:	Not reported
TSDf EPA ID:	CAD044429835
Trans Name:	CLEAN HARBORS
TSDf Alt EPA ID:	CAD044429835
TSDf Alt Name:	Not reported
Waste Code:	Not reported
RCRA Code:	Not reported
Meth Code:	H01
Quantity Tons:	Not reported
Waste Quantity:	Not reported
Quantity Unit:	Not reported
Additional Code 1:	Not reported
Additional Code 2:	Not reported
Additional Code 3:	Not reported
Additional Code 4:	Not reported
Additional Code 5:	Not reported
Year:	2006
Shipment Date:	20060901

Map ID
Direction
Distance
Elevation

MAP FINDINGS

Site

Database(s)

EDR ID Number
EPA ID Number

EMD MILLIPORE CORPORATION (Continued)

S113134666

Creation Date: 11/21/2006 18:30:19
Receipt Date: 20060907
Manifest ID: 25117340
Gen EPA ID: CAL000288127
Trans EPA ID: CAR000020743
Trans Name: K E M
Trans 2 EPA ID: Not reported
Trans 2 Name: Not reported
TSD EPA ID: CAD044429835
Trans Name: CLEAN HARBORS
TSD Alt EPA ID: CAD044429835
TSD Alt Name: Not reported
Waste Code: 135
RCRA Code: Not reported
Meth Code: H01
Quantity Tons: 0.21
Waste Quantity: 50
Quantity Unit: G
Additional Code 1: Not reported
Additional Code 2: Not reported
Additional Code 3: Not reported
Additional Code 4: Not reported
Additional Code 5: Not reported

Name: CHEMICON INTERNATIONAL INC
Address: 28835 SINGLE OAK DR
Address 2: Not reported
City,State,Zip: TEMECULA, CA 925905501
Year: 2006
Gepaid: CAL000288127
Contact: RIC LONGO / EHS MANAGER
Telephone: 9516768080
Mailing Name: Not reported
Mailing Address: 28820 SINGLE OAK DR
Gen County: 33
Waste Category: Off-specification, aged or surplus organics
TSD EPA ID: CAD028409019
TSD County: 19
Disposal Method: Transfer Station
Tons: 0.0528

Additional Info:
Year: 2006
Shipment Date: 20060623
Creation Date: 9/14/2006 18:31:14
Receipt Date: 20060630
Manifest ID: 25114372
Gen EPA ID: CAL000288127
Trans EPA ID: CAR000020743
Trans Name: KEM
Trans 2 EPA ID: Not reported
Trans 2 Name: Not reported
TSD EPA ID: CAD044429835
Trans Name: TERIS
TSD Alt EPA ID: CAD044429835
TSD Alt Name: Not reported
Waste Code: 181

Map ID
Direction
Distance
Elevation

MAP FINDINGS

Site

Database(s)

EDR ID Number
EPA ID Number

EMD MILLIPORE CORPORATION (Continued)

S113134666

RCRA Code:	Not reported
Meth Code:	D99
Quantity Tons:	0.02
Waste Quantity:	40
Quantity Unit:	P
Additional Code 1:	Not reported
Additional Code 2:	Not reported
Additional Code 3:	Not reported
Additional Code 4:	Not reported
Additional Code 5:	Not reported
Year:	2006
Shipment Date:	20060206
Creation Date:	6/14/2006 18:34:47
Receipt Date:	20060209
Manifest ID:	21295082
Gen EPA ID:	CAL000288127
Trans EPA ID:	CAR000020743
Trans Name:	KEM
Trans 2 EPA ID:	Not reported
Trans 2 Name:	Not reported
TSDf EPA ID:	CAD028409019
Trans Name:	CROSBY & OVERTON
TSDf Alt EPA ID:	CAD028409019
TSDf Alt Name:	Not reported
Waste Code:	291
RCRA Code:	Not reported
Meth Code:	H01
Quantity Tons:	0.0834
Waste Quantity:	20
Quantity Unit:	G
Additional Code 1:	Not reported
Additional Code 2:	Not reported
Additional Code 3:	Not reported
Additional Code 4:	Not reported
Additional Code 5:	Not reported
Year:	2006
Shipment Date:	20060206
Creation Date:	6/14/2006 18:34:47
Receipt Date:	20060209
Manifest ID:	21295082
Gen EPA ID:	CAL000288127
Trans EPA ID:	CAR000020743
Trans Name:	KEM
Trans 2 EPA ID:	Not reported
Trans 2 Name:	Not reported
TSDf EPA ID:	CAD028409019
Trans Name:	CROSBY & OVERTON
TSDf Alt EPA ID:	CAD028409019
TSDf Alt Name:	Not reported
Waste Code:	331
RCRA Code:	D001
Meth Code:	H01
Quantity Tons:	0.0528
Waste Quantity:	16
Quantity Unit:	G

Map ID
Direction
Distance
Elevation

MAP FINDINGS

Site

Database(s)

EDR ID Number
EPA ID Number

EMD MILLIPORE CORPORATION (Continued)

S113134666

Additional Code 1:	Not reported
Additional Code 2:	Not reported
Additional Code 3:	Not reported
Additional Code 4:	Not reported
Additional Code 5:	Not reported
Year:	2006
Shipment Date:	20060206
Creation Date:	5/6/2006 18:30:32
Receipt Date:	20060209
Manifest ID:	21295083
Gen EPA ID:	CAL000288127
Trans EPA ID:	CAR000020743
Trans Name:	KEM
Trans 2 EPA ID:	Not reported
Trans 2 Name:	Not reported
TSDf EPA ID:	CAD044429835
Trans Name:	TERIS
TSDf Alt EPA ID:	CAD044429835
TSDf Alt Name:	Not reported
Waste Code:	213
RCRA Code:	D001
Meth Code:	R01
Quantity Tons:	0.01251
Waste Quantity:	3
Quantity Unit:	G
Additional Code 1:	Not reported
Additional Code 2:	Not reported
Additional Code 3:	Not reported
Additional Code 4:	Not reported
Additional Code 5:	Not reported
Year:	2006
Shipment Date:	20060901
Creation Date:	11/21/2006 18:30:19
Receipt Date:	20060907
Manifest ID:	25117340
Gen EPA ID:	CAL000288127
Trans EPA ID:	CAR000020743
Trans Name:	K E M
Trans 2 EPA ID:	Not reported
Trans 2 Name:	Not reported
TSDf EPA ID:	CAD044429835
Trans Name:	CLEAN HARBORS
TSDf Alt EPA ID:	CAD044429835
TSDf Alt Name:	Not reported
Waste Code:	Not reported
RCRA Code:	Not reported
Meth Code:	H01
Quantity Tons:	Not reported
Waste Quantity:	Not reported
Quantity Unit:	Not reported
Additional Code 1:	Not reported
Additional Code 2:	Not reported
Additional Code 3:	Not reported
Additional Code 4:	Not reported
Additional Code 5:	Not reported

Map ID
Direction
Distance
Elevation

MAP FINDINGS

Site

Database(s)

EDR ID Number
EPA ID Number

EMD MILLIPORE CORPORATION (Continued)

S113134666

Year: 2006
Shipment Date: 20060901
Creation Date: 11/21/2006 18:30:19
Receipt Date: 20060907
Manifest ID: 25117340
Gen EPA ID: CAL000288127
Trans EPA ID: CAR000020743
Trans Name: K E M
Trans 2 EPA ID: Not reported
Trans 2 Name: Not reported
TSD EPA ID: CAD044429835
Trans Name: CLEAN HARBORS
TSD Alt EPA ID: CAD044429835
TSD Alt Name: Not reported
Waste Code: 135
RCRA Code: Not reported
Meth Code: H01
Quantity Tons: 0.21
Waste Quantity: 50
Quantity Unit: G
Additional Code 1: Not reported
Additional Code 2: Not reported
Additional Code 3: Not reported
Additional Code 4: Not reported
Additional Code 5: Not reported

Name: CHEMICON INTERNATIONAL INC
Address: 28835 SINGLE OAK DR
Address 2: Not reported
City,State,Zip: TEMECULA, CA 925905501
Year: 2006
Gepaid: CAL000288127
Contact: RIC LONGO / EHS MANAGER
Telephone: 9516768080
Mailing Name: Not reported
Mailing Address: 28820 SINGLE OAK DR
Gen County: 33
Waste Category: Latex waste
TSD EPA ID: CAD028409019
TSD County: 19
Disposal Method: Transfer Station
Tons: 0.0834

Additional Info:

Year: 2006
Shipment Date: 20060623
Creation Date: 9/14/2006 18:31:14
Receipt Date: 20060630
Manifest ID: 25114372
Gen EPA ID: CAL000288127
Trans EPA ID: CAR000020743
Trans Name: KEM
Trans 2 EPA ID: Not reported
Trans 2 Name: Not reported
TSD EPA ID: CAD044429835
Trans Name: TERIS
TSD Alt EPA ID: CAD044429835

Map ID
Direction
Distance
Elevation

MAP FINDINGS

Site

Database(s)

EDR ID Number
EPA ID Number

EMD MILLIPORE CORPORATION (Continued)

S113134666

TSDf Alt Name:	Not reported
Waste Code:	181
RCRA Code:	Not reported
Meth Code:	D99
Quantity Tons:	0.02
Waste Quantity:	40
Quantity Unit:	P
Additional Code 1:	Not reported
Additional Code 2:	Not reported
Additional Code 3:	Not reported
Additional Code 4:	Not reported
Additional Code 5:	Not reported
Year:	2006
Shipment Date:	20060206
Creation Date:	6/14/2006 18:34:47
Receipt Date:	20060209
Manifest ID:	21295082
Gen EPA ID:	CAL000288127
Trans EPA ID:	CAR000020743
Trans Name:	KEM
Trans 2 EPA ID:	Not reported
Trans 2 Name:	Not reported
TSDf EPA ID:	CAD028409019
Trans Name:	CROSBY & OVERTON
TSDf Alt EPA ID:	CAD028409019
TSDf Alt Name:	Not reported
Waste Code:	291
RCRA Code:	Not reported
Meth Code:	H01
Quantity Tons:	0.0834
Waste Quantity:	20
Quantity Unit:	G
Additional Code 1:	Not reported
Additional Code 2:	Not reported
Additional Code 3:	Not reported
Additional Code 4:	Not reported
Additional Code 5:	Not reported
Year:	2006
Shipment Date:	20060206
Creation Date:	6/14/2006 18:34:47
Receipt Date:	20060209
Manifest ID:	21295082
Gen EPA ID:	CAL000288127
Trans EPA ID:	CAR000020743
Trans Name:	KEM
Trans 2 EPA ID:	Not reported
Trans 2 Name:	Not reported
TSDf EPA ID:	CAD028409019
Trans Name:	CROSBY & OVERTON
TSDf Alt EPA ID:	CAD028409019
TSDf Alt Name:	Not reported
Waste Code:	331
RCRA Code:	D001
Meth Code:	H01
Quantity Tons:	0.0528

Map ID
Direction
Distance
Elevation

MAP FINDINGS

Site

Database(s)

EDR ID Number
EPA ID Number

EMD MILLIPORE CORPORATION (Continued)

S113134666

Waste Quantity:	16
Quantity Unit:	G
Additional Code 1:	Not reported
Additional Code 2:	Not reported
Additional Code 3:	Not reported
Additional Code 4:	Not reported
Additional Code 5:	Not reported
Year:	2006
Shipment Date:	20060206
Creation Date:	5/6/2006 18:30:32
Receipt Date:	20060209
Manifest ID:	21295083
Gen EPA ID:	CAL000288127
Trans EPA ID:	CAR000020743
Trans Name:	KEM
Trans 2 EPA ID:	Not reported
Trans 2 Name:	Not reported
TSDf EPA ID:	CAD044429835
Trans Name:	TERIS
TSDf Alt EPA ID:	CAD044429835
TSDf Alt Name:	Not reported
Waste Code:	213
RCRA Code:	D001
Meth Code:	R01
Quantity Tons:	0.01251
Waste Quantity:	3
Quantity Unit:	G
Additional Code 1:	Not reported
Additional Code 2:	Not reported
Additional Code 3:	Not reported
Additional Code 4:	Not reported
Additional Code 5:	Not reported
Year:	2006
Shipment Date:	20060901
Creation Date:	11/21/2006 18:30:19
Receipt Date:	20060907
Manifest ID:	25117340
Gen EPA ID:	CAL000288127
Trans EPA ID:	CAR000020743
Trans Name:	K E M
Trans 2 EPA ID:	Not reported
Trans 2 Name:	Not reported
TSDf EPA ID:	CAD044429835
Trans Name:	CLEAN HARBORS
TSDf Alt EPA ID:	CAD044429835
TSDf Alt Name:	Not reported
Waste Code:	Not reported
RCRA Code:	Not reported
Meth Code:	H01
Quantity Tons:	Not reported
Waste Quantity:	Not reported
Quantity Unit:	Not reported
Additional Code 1:	Not reported
Additional Code 2:	Not reported
Additional Code 3:	Not reported

Map ID
Direction
Distance
Elevation

MAP FINDINGS

Site

Database(s)

EDR ID Number
EPA ID Number

EMD MILLIPORE CORPORATION (Continued)

S113134666

Additional Code 4: Not reported
Additional Code 5: Not reported

Year: 2006
Shipment Date: 20060901
Creation Date: 11/21/2006 18:30:19
Receipt Date: 20060907
Manifest ID: 25117340
Gen EPA ID: CAL000288127
Trans EPA ID: CAR000020743
Trans Name: K E M
Trans 2 EPA ID: Not reported
Trans 2 Name: Not reported
TSD EPA ID: CAD044429835
Trans Name: CLEAN HARBORS
TSD Alt EPA ID: CAD044429835
TSD Alt Name: Not reported
Waste Code: 135
RCRA Code: Not reported
Meth Code: H01
Quantity Tons: 0.21
Waste Quantity: 50
Quantity Unit: G
Additional Code 1: Not reported
Additional Code 2: Not reported
Additional Code 3: Not reported
Additional Code 4: Not reported
Additional Code 5: Not reported

Name: CHEMICON INTERNATIONAL INC
Address: 28835 SINGLE OAK DR
Address 2: Not reported
City,State,Zip: TEMECULA, CA 925905501
Year: 2007
Gepaid: CAL000288127
Contact: RIC LONGO / EHS MANAGER
Telephone: 9516768080
Mailing Name: Not reported
Mailing Address: 28820 SINGLE OAK DR
Gen County: 33
Waste Category: Liquids with halogenated organic compounds >= 1,000 Mg./L
TSD EPA ID: UTD981552177
TSD County: 99
Disposal Method: Incineration--Thermal Destruction Other Than Use As A Fuel
Tons: 0.1251

Additional Info:

Year: 2007
Shipment Date: 20070627
Creation Date: 7/3/2008 18:30:20
Receipt Date: 20070707
Manifest ID: 001937748JJK
Gen EPA ID: CAL000288127
Trans EPA ID: CAR000179747
Trans Name: INGENIUM
Trans 2 EPA ID: MAD039322250
Trans 2 Name: CLEAN HARBORS ENVIRONMENTAL SERV

Map ID
Direction
Distance
Elevation

MAP FINDINGS

Site

Database(s)

EDR ID Number
EPA ID Number

EMD MILLIPORE CORPORATION (Continued)

S113134666

TSDf EPA ID:	UTD981552177
Trans Name:	CLEAN HARBORS ARAGONITE LLC
TSDf Alt EPA ID:	Not reported
TSDf Alt Name:	Not reported
Waste Code:	741
RCRA Code:	F002
Meth Code:	H040
Quantity Tons:	0.06255
Waste Quantity:	15
Quantity Unit:	G
Additional Code 1:	D038
Additional Code 2:	D022
Additional Code 3:	D001
Additional Code 4:	Not reported
Additional Code 5:	Not reported
Year:	2007
Shipment Date:	20070627
Creation Date:	7/3/2008 18:30:20
Receipt Date:	20070707
Manifest ID:	001937748JJK
Gen EPA ID:	CAL000288127
Trans EPA ID:	CAR000179747
Trans Name:	INGENIUM
Trans 2 EPA ID:	MAD039322250
Trans 2 Name:	CLEAN HARBORS ENVIRONMENTAL SERV
TSDf EPA ID:	UTD981552177
Trans Name:	CLEAN HARBORS ARAGONITE LLC
TSDf Alt EPA ID:	Not reported
TSDf Alt Name:	Not reported
Waste Code:	741
RCRA Code:	F002
Meth Code:	H040
Quantity Tons:	0.06255
Waste Quantity:	15
Quantity Unit:	G
Additional Code 1:	D002
Additional Code 2:	Not reported
Additional Code 3:	Not reported
Additional Code 4:	Not reported
Additional Code 5:	Not reported
Year:	2007
Shipment Date:	20070627
Creation Date:	7/3/2008 18:30:20
Receipt Date:	20070707
Manifest ID:	001937748JJK
Gen EPA ID:	CAL000288127
Trans EPA ID:	CAR000179747
Trans Name:	INGENIUM
Trans 2 EPA ID:	MAD039322250
Trans 2 Name:	CLEAN HARBORS ENVIRONMENTAL SERV
TSDf EPA ID:	UTD981552177
Trans Name:	CLEAN HARBORS ARAGONITE LLC
TSDf Alt EPA ID:	Not reported
TSDf Alt Name:	Not reported
Waste Code:	352

Map ID
Direction
Distance
Elevation

MAP FINDINGS

Site

Database(s)

EDR ID Number
EPA ID Number

EMD MILLIPORE CORPORATION (Continued)

S113134666

RCRA Code: Not reported
Meth Code: H040
Quantity Tons: 0.05
Waste Quantity: 100
Quantity Unit: P
Additional Code 1: Not reported
Additional Code 2: Not reported
Additional Code 3: Not reported
Additional Code 4: Not reported
Additional Code 5: Not reported

Name: CHEMICON INTERNATIONAL INC
Address: 28835 SINGLE OAK DR
Address 2: Not reported
City,State,Zip: TEMECULA, CA 925905501
Year: 2007
Gepaid: CAL000288127
Contact: RIC LONGO / EHS MANAGER
Telephone: 9516768080
Mailing Name: Not reported
Mailing Address: 28820 SINGLE OAK DR
Gen County: 33
Waste Category: Other organic solids
TSD EPA ID: UTD981552177
TSD County: 99
Disposal Method: Incineration--Thermal Destruction Other Than Use As A Fuel
Tons: 0.05

Additional Info:

Year: 2007
Shipment Date: 20070627
Creation Date: 7/3/2008 18:30:20
Receipt Date: 20070707
Manifest ID: 001937748JJK
Gen EPA ID: CAL000288127
Trans EPA ID: CAR000179747
Trans Name: INGENIUM
Trans 2 EPA ID: MAD039322250
Trans 2 Name: CLEAN HARBORS ENVIRONMENTAL SERV
TSD EPA ID: UTD981552177
Trans Name: CLEAN HARBORS ARAGONITE LLC
TSD Alt EPA ID: Not reported
TSD Alt Name: Not reported
Waste Code: 741
RCRA Code: F002
Meth Code: H040
Quantity Tons: 0.06255
Waste Quantity: 15
Quantity Unit: G
Additional Code 1: D038
Additional Code 2: D022
Additional Code 3: D001
Additional Code 4: Not reported
Additional Code 5: Not reported

Year: 2007
Shipment Date: 20070627

Map ID
Direction
Distance
Elevation

MAP FINDINGS

Site

Database(s)

EDR ID Number
EPA ID Number

EMD MILLIPORE CORPORATION (Continued)

S113134666

Creation Date: 7/3/2008 18:30:20
Receipt Date: 20070707
Manifest ID: 001937748JJK
Gen EPA ID: CAL000288127
Trans EPA ID: CAR000179747
Trans Name: INGENIUM
Trans 2 EPA ID: MAD039322250
Trans 2 Name: CLEAN HARBORS ENVIRONMENTAL SERV
TSDf EPA ID: UTD981552177
Trans Name: CLEAN HARBORS ARAGONITE LLC
TSDf Alt EPA ID: Not reported
TSDf Alt Name: Not reported
Waste Code: 741
RCRA Code: F002
Meth Code: H040
Quantity Tons: 0.06255
Waste Quantity: 15
Quantity Unit: G
Additional Code 1: D002
Additional Code 2: Not reported
Additional Code 3: Not reported
Additional Code 4: Not reported
Additional Code 5: Not reported

Year: 2007
Shipment Date: 20070627
Creation Date: 7/3/2008 18:30:20
Receipt Date: 20070707
Manifest ID: 001937748JJK
Gen EPA ID: CAL000288127
Trans EPA ID: CAR000179747
Trans Name: INGENIUM
Trans 2 EPA ID: MAD039322250
Trans 2 Name: CLEAN HARBORS ENVIRONMENTAL SERV
TSDf EPA ID: UTD981552177
Trans Name: CLEAN HARBORS ARAGONITE LLC
TSDf Alt EPA ID: Not reported
TSDf Alt Name: Not reported
Waste Code: 352
RCRA Code: Not reported
Meth Code: H040
Quantity Tons: 0.05
Waste Quantity: 100
Quantity Unit: P
Additional Code 1: Not reported
Additional Code 2: Not reported
Additional Code 3: Not reported
Additional Code 4: Not reported
Additional Code 5: Not reported

Name: CHEMICON INTERNATIONAL INC
Address: 28835 SINGLE OAK DR
Address 2: Not reported
City,State,Zip: TEMECULA, CA 925905501
Year: 2005
Gepaid: CAL000288127

Map ID
Direction
Distance
Elevation

MAP FINDINGS

Site

Database(s)

EDR ID Number
EPA ID Number

EMD MILLIPORE CORPORATION (Continued)

S113134666

Contact: RIC LONGO / EHS MANAGER
Telephone: 9516768080
Mailing Name: Not reported
Mailing Address: 28820 SINGLE OAK DR
Gen County: 33
Waste Category: Hydrocarbon solvents (benzene, hexane, Stoddard, Etc.)
TSD EPA ID: IND000646943
TSD County: 99
Disposal Method: Recycler
Tons: 0.1251

Additional Info:

Year: 2005
Shipment Date: 20050124
Creation Date: 3/2/2007 18:30:13
Receipt Date: 20050207
Manifest ID: 23479906
Gen EPA ID: CAL000288127
Trans EPA ID: CAR000005991
Trans Name: Not reported
Trans 2 EPA ID: KS0000336891
Trans 2 Name: SAVANNAH TRANP
TSD EPA ID: IND000646943
Trans Name: PCI - EAST CHICAGO
TSD EPA ID: Not reported
TSD EPA Alt Name: Not reported
Waste Code: 213
RCRA Code: D001
Meth Code: R01
Quantity Tons: 0.1251
Waste Quantity: 30
Quantity Unit: G
Additional Code 1: Not reported
Additional Code 2: Not reported
Additional Code 3: Not reported
Additional Code 4: Not reported
Additional Code 5: Not reported

CERS:

Name: EMD MILLIPORE CORPORATION
Address: 28835 SINGLE OAK DR
City,State,Zip: TEMECULA, CA 92590
Site ID: 114392
CERS ID: 10316926
CERS Description: Chemical Storage Facilities

Violations:

Site ID: 114392
Site Name: EMD Millipore Corporation
Violation Date: 12-15-2015
Citation: HSC 6.95 Multiple - California Health and Safety Code, Chapter 6.95, Section(s) Multiple
Violation Description: Business Plan Program - Administration/Documentation - General
Violation Notes: Returned to compliance on 01/14/2016.
Violation Division: Riverside County Department of Env Health
Violation Program: HMRRP
Violation Source: CERS

Map ID
Direction
Distance
Elevation

MAP FINDINGS

Site

Database(s)

EDR ID Number
EPA ID Number

EMD MILLIPORE CORPORATION (Continued)

S113134666

Site ID: 114392
Site Name: EMD Millipore Corporation
Violation Date: 12-15-2015
Citation: HSC 6.95 25508.2 - California Health and Safety Code, Chapter 6.95, Section(s) 25508.2
Violation Description: Failure to annually review and electronically certify that the business plan is complete, accurate, and up-to-date.
Violation Notes: Returned to compliance on 12/15/2015.
Violation Division: Riverside County Department of Env Health
Violation Program: HMRRP
Violation Source: CERS

Site ID: 114392
Site Name: EMD Millipore Corporation
Violation Date: 03-19-2019
Citation: 40 CFR 1 265.33 - U.S. Code of Federal Regulations, Title 40, Chapter 1, Section(s) 265.33
Violation Description: Failure to test and maintain as necessary all facility communications or alarm systems, fire protection equipment, spill control equipment, and decontamination equipment to assure its proper operation in time of emergency.
Violation Notes: Returned to compliance on 04/11/2019. OBSERVATION: Observed lack of adequate spill equipment at facility's 750 gal generator. Provide a spill kit available in the diesel generator area. CORRECTIVE ACTION: Owner/operator shall ensure spill equipment is maintained on site and available for use. Spill kit should include adequate amount of absorbent material, PPE, broom, dust pan, drum/containment for contaminated absorbent, etc.
Violation Division: Riverside County Department of Env Health
Violation Program: HW
Violation Source: CERS

Site ID: 114392
Site Name: EMD Millipore Corporation
Violation Date: 03-19-2019
Citation: HSC 6.95 25508(a)(1) - California Health and Safety Code, Chapter 6.95, Section(s) 25508(a)(1)
Violation Description: Failure to complete and electronically submit a site map with all required content.
Violation Notes: Returned to compliance on 04/11/2019. OBSERVATION: Site map submitted in CERS was missing nearest cross streets and was listed as non legible in rejection in CERS. CORRECTIVE ACTION: Owner/operator shall complete an annotated site map which includes all elements outlines in CA Health and Safety Code and submit into the statewide information management system at <http://cers.calepa.ca.gov>.
Violation Division: Riverside County Department of Env Health
Violation Program: HMRRP
Violation Source: CERS

Site ID: 114392
Site Name: EMD Millipore Corporation
Violation Date: 12-15-2015
Citation: HSC 6.95 Multiple - California Health and Safety Code, Chapter 6.95, Section(s) Multiple
Violation Description: Business Plan Program - Operations/Maintenance - General
Violation Notes: Returned to compliance on 01/14/2016.
Violation Division: Riverside County Department of Env Health

Map ID
Direction
Distance
Elevation

MAP FINDINGS

Site

Database(s)

EDR ID Number
EPA ID Number

EMD MILLIPORE CORPORATION (Continued)

S113134666

Violation Program: HMRRP
Violation Source: CERS

Evaluation:
Eval General Type: Compliance Evaluation Inspection
Eval Date: 03-19-2019
Violations Found: Yes
Eval Type: Routine done by local agency
Eval Notes: Not reported
Eval Division: Riverside County Department of Env Health
Eval Program: HW
Eval Source: CERS

Eval General Type: Compliance Evaluation Inspection
Eval Date: 12-15-2015
Violations Found: No
Eval Type: Routine done by local agency
Eval Notes: Not reported
Eval Division: Riverside County Department of Env Health
Eval Program: HW
Eval Source: CERS

Eval General Type: Compliance Evaluation Inspection
Eval Date: 03-19-2019
Violations Found: Yes
Eval Type: Routine done by local agency
Eval Notes: Not reported
Eval Division: Riverside County Department of Env Health
Eval Program: HMRRP
Eval Source: CERS

Eval General Type: Compliance Evaluation Inspection
Eval Date: 12-15-2015
Violations Found: Yes
Eval Type: Routine done by local agency
Eval Notes: Not reported
Eval Division: Riverside County Department of Env Health
Eval Program: HMRRP
Eval Source: CERS

Enforcement Action:
Site ID: 114392
Site Name: EMD Millipore Corporation
Site Address: 28835 SINGLE OAK DR
Site City: TEMECULA
Site Zip: 92590
Enf Action Date: 12-15-2015
Enf Action Type: Notice of Violation (Unified Program)
Enf Action Description: Notice of Violation Issued by the Inspector at the Time of Inspection
Enf Action Notes: Not reported
Enf Action Division: Riverside County Department of Env Health
Enf Action Program: HMRRP
Enf Action Source: CERS

Coordinates:
Site ID: 114392

Map ID
Direction
Distance
Elevation

MAP FINDINGS

Site

Database(s)

EDR ID Number
EPA ID Number

EMD MILLIPORE CORPORATION (Continued)

S113134666

Facility Name: EMD Millipore Corporation
Env Int Type Code: HWG
Program ID: 10316926
Coord Name: Not reported
Ref Point Type Desc: Center of a facility or station.
Latitude: 33.498370
Longitude: -117.159010

Affiliation:

Affiliation Type Desc: CUPA District
Entity Name: Riverside Cnty Env Health
Entity Title: Not reported
Affiliation Address: 4065 County Circle Drive, Room 104
Affiliation City: Riverside
Affiliation State: CA
Affiliation Country: Not reported
Affiliation Zip: 92503
Affiliation Phone: (951) 358-5055

Affiliation Type Desc: Document Preparer
Entity Name: Meghan Molin
Entity Title: Not reported
Affiliation Address: Not reported
Affiliation City: Not reported
Affiliation State: Not reported
Affiliation Country: Not reported
Affiliation Zip: Not reported
Affiliation Phone: Not reported

Affiliation Type Desc: Environmental Contact
Entity Name: Ric Longo
Entity Title: Not reported
Affiliation Address: 28820 Single Oak Drive
Affiliation City: Temecula
Affiliation State: CA
Affiliation Country: Not reported
Affiliation Zip: 92590
Affiliation Phone: Not reported

Affiliation Type Desc: Facility Mailing Address
Entity Name: Mailing Address
Entity Title: Not reported
Affiliation Address: 28820 Single Oak Dr
Affiliation City: Temecula
Affiliation State: CA
Affiliation Country: Not reported
Affiliation Zip: 92590
Affiliation Phone: Not reported

Affiliation Type Desc: Identification Signer
Entity Name: Ric Longo
Entity Title: EHS Manager
Affiliation Address: Not reported
Affiliation City: Not reported
Affiliation State: Not reported
Affiliation Country: Not reported
Affiliation Zip: Not reported

Map ID
Direction
Distance
Elevation

MAP FINDINGS

Site

Database(s)

EDR ID Number
EPA ID Number

EMD MILLIPORE CORPORATION (Continued)

S113134666

Affiliation Phone: Not reported

Affiliation Type Desc: Parent Corporation
Entity Name: EMD MILLIPORE CORPORATION
Entity Title: Not reported
Affiliation Address: Not reported
Affiliation City: Not reported
Affiliation State: Not reported
Affiliation Country: Not reported
Affiliation Zip: Not reported
Affiliation Phone: Not reported

Affiliation Type Desc: Legal Owner
Entity Name: EMD Millipore
Entity Title: Not reported
Affiliation Address: 28820 Single Oak Dr
Affiliation City: Temecula
Affiliation State: CA
Affiliation Country: United States
Affiliation Zip: 92590
Affiliation Phone: (909) 676-8080

Affiliation Type Desc: Operator
Entity Name: Attn: Ric Longo
Entity Title: Not reported
Affiliation Address: Not reported
Affiliation City: Not reported
Affiliation State: Not reported
Affiliation Country: Not reported
Affiliation Zip: Not reported
Affiliation Phone: (951) 514-4377

W88
West
< 1/8
0.102 mi.
536 ft.

EMD MILLIPORE
28835 SINGLE OAK DR
TEMECULA, CA 92590
Site 2 of 4 in cluster W

RCRA NonGen / NLR **1010562012**
CAR000185728

Actual:
1016 ft.

RCRA NonGen / NLR:

Focus Map:
5

Date form received by agency: 2012-07-18 00:00:00.0
Facility name: EMD MILLIPORE
Site name: EMD MILLIPORE CORPORATION
Facility address: 28835 SINGLE OAK DR
TEMECULA, CA 92590
EPA ID: CAR000185728
Mailing address: 28820 SINGLE OAK DR
TEMECULA, CA 92590
Contact: RIC C LONGO
Contact address: 28820 SINGLE OAK DR
TEMECULA, CA 92590
Contact country: US
Contact telephone: 951-514-4377
Contact email: RIC.LONGO@MERCCKGROUP.COM
EPA Region: 09
Classification: Non-Generator
Description: Handler: Non-Generators do not presently generate hazardous waste

Map ID
Direction
Distance
Elevation

MAP FINDINGS

Site

Database(s)

EDR ID Number
EPA ID Number

EMD MILLIPORE (Continued)

1010562012

Owner/Operator Summary:

Owner/operator name: EMD MILLIPORE
Owner/operator address: 290 CONCORD RD
BILLERICA, MA 01821
Owner/operator country: US
Owner/operator telephone: 978-715-4321
Owner/operator email: Not reported
Owner/operator fax: Not reported
Owner/operator extension: Not reported
Legal status: Private
Owner/Operator Type: Owner
Owner/Op start date: 2012-01-01 00:00:00.
Owner/Op end date: Not reported

Owner/operator name: EMD MILLIPORE
Owner/operator address: Not reported
Not reported
Owner/operator country: US
Owner/operator telephone: Not reported
Owner/operator email: Not reported
Owner/operator fax: Not reported
Owner/operator extension: Not reported
Legal status: Private
Owner/Operator Type: Operator
Owner/Op start date: 2012-01-01 00:00:00.
Owner/Op end date: Not reported

Handler Activities Summary:

U.S. importer of hazardous waste: No
Mixed waste (haz. and radioactive): No
Recycler of hazardous waste: No
Transporter of hazardous waste: No
Treater, storer or disposer of HW: No
Underground injection activity: No
On-site burner exemption: No
Furnace exemption: No
Used oil fuel burner: No
Used oil processor: No
User oil refiner: No
Used oil fuel marketer to burner: No
Used oil Specification marketer: No
Used oil transfer facility: No
Used oil transporter: No

Historical Generators:

Date form received by agency: 2007-08-06 00:00:00.0
Site name: EMD MILLIPORE
Classification: Not a generator, verified

Date form received by agency: 2007-07-10 00:00:00.0
Site name: MILLIPORE CORPORATION
Classification: Small Quantity Generator

Hazardous Waste Summary:

Map ID
Direction
Distance
Elevation

MAP FINDINGS

Site

Database(s)

EDR ID Number
EPA ID Number

EMD MILLIPORE (Continued)

1010562012

- . Waste code: 343
- . Waste name: Unspecified organic liquid mixture

- . Waste code: 352
- . Waste name: Other organic solids

- . Waste code: 741
- . Waste name: Liquids with halogenated organic compounds > 1000 mg/l

- . Waste code: D001
- . Waste name: IGNITABLE WASTE

- . Waste code: D022
- . Waste name: CHLOROFORM

- . Waste code: D038
- . Waste name: PYRIDINE

- . Waste code: F002
- . Waste name: THE FOLLOWING SPENT HALOGENATED SOLVENTS: TETRACHLOROETHYLENE, METHYLENE CHLORIDE, TRICHLOROETHYLENE, 1,1,1-TRICHLOROETHANE, CHLOROBENZENE, 1,1,2-TRICHLORO-1,2,2-TRIFLUOROETHANE, ORTHO-DICHLOROBENZENE, TRICHLOROFLUOROMETHANE, AND 1,1,2, TRICHLOROETHANE; ALL SPENT SOLVENT MIXTURES/BLENDS CONTAINING, BEFORE USE, A TOTAL OF TEN PERCENT OR MORE (BY VOLUME) OF ONE OR MORE OF THE ABOVE HALOGENATED SOLVENTS OR THOSE SOLVENTS LISTED IN F001, F004, AND F005; AND STILL BOTTOMS FROM THE RECOVERY OF THESE SPENT SOLVENTS AND SPENT SOLVENT MIXTURES.

- . Waste code: F003
- . Waste name: THE FOLLOWING SPENT NONHALOGENATED SOLVENTS: XYLENE, ACETONE, ETHYL ACETATE, ETHYL BENZENE, ETHYL ETHER, METHYL ISOBUTYL KETONE, N-BUTYL ALCOHOL, CYCLOHEXANONE, AND METHANOL; ALL SPENT SOLVENT MIXTURES/BLENDS CONTAINING, BEFORE USE, ONLY THE ABOVE SPENT NONHALOGENATED SOLVENTS; AND ALL SPENT SOLVENT MIXTURES/BLENDS CONTAINING, BEFORE USE, ONE OR MORE OF THE ABOVE NONHALOGENATED SOLVENTS, AND A TOTAL OF TEN PERCENT OR MORE (BY VOLUME) OF ONE OR MORE OF THOSE SOLVENTS LISTED IN F001, F002, F004, AND F005; AND STILL BOTTOMS FROM THE RECOVERY OF THESE SPENT SOLVENTS AND SPENT SOLVENT MIXTURES.

Violation Status: No violations found

W89 **EMD MILLIPORE**
West **28820 SINGLE OAK DR**
< 1/8 **TEMECULA, CA 92590**
0.113 mi.
597 ft. **Site 3 of 4 in cluster W**

AST **S113178451**
CERS HAZ WASTE **N/A**
CERS TANKS
HAZNET
CERS

Actual: **AST:**
1015 ft. **Name:** EMD MILLIPORE
Focus Map: **Address:** 28820 SINGLE OAK DR
5 **City/Zip:** TEMECULA,92590
 Certified Unified Program Agencies: Not reported
 Owner: EMD Millipore
 Total Gallons: Not reported
 CERSID: 10328287
 Facility ID: Not reported
 Business Name: EMD Millipore

Map ID
Direction
Distance
Elevation

MAP FINDINGS

Site

Database(s)

EDR ID Number
EPA ID Number

EMD MILLIPORE (Continued)

S113178451

Phone: (951) 676-8080
Fax: Not reported
Mailing Address: 28820 Single Oak Dr
Mailing Address City: Temecula
Mailing Address State: CA
Mailing Address Zip Code: 92590
Operator Name: Ric Longo
Operator Phone: 951-514-4377
Owner Phone: (951) 676-8080
Owner Mail Address: 28820 Single Oak Drive
Owner State: CA
Owner Zip Code: 92590
Owner Country: United States
Property Owner Name: Not reported
Property Owner Phone: Not reported
Property Owner Mailing Address: Not reported
Property Owner City: Not reported
Property Owner Stat : Not reported
Property Owner Zip Code: Not reported
Property Owner Country: Not reported
EPAID: CAR000185736

CERS HAZ WASTE:

Name: EMD MILLIPORE
Address: 28820 SINGLE OAK DR
City,State,Zip: TEMECULA, CA 92590
Site ID: 28164
CERS ID: 10328287
CERS Description: Hazardous Waste Generator

CERS TANKS:

Name: EMD MILLIPORE
Address: 28820 SINGLE OAK DR
City,State,Zip: TEMECULA, CA 92590
Site ID: 28164
CERS ID: 10328287
CERS Description: Aboveground Petroleum Storage

HAZNET:

Name: EMD MILLIPORE
Address: 28820 SINGLE OAK DR
Address 2: Not reported
City,State,Zip: TEMECULA, CA 925900000
Year: 2013
Gepaid: CAR000185736
Contact: RIC C LONGO
Telephone: 9515144377
Mailing Name: Not reported
Mailing Address: 28820 SINGLE OAK DR
Gen County: 33
Waste Category: Liquids with pH <= 2
TSD EPA ID: CAD059494310
TSD County: 43
Disposal Method: Storage, Bulking, And/Or Transfer Off Site--No Treatment/Reovery (H010-H129) Or (H131-H135)
Tons: 0.21684

Map ID
Direction
Distance
Elevation

MAP FINDINGS

Site

Database(s)

EDR ID Number
EPA ID Number

EMD MILLIPORE (Continued)

S113178451

Additional Info:

Year: 2013
Shipment Date: 20130605
Creation Date: 8/15/2013 22:15:24
Receipt Date: 20130618
Manifest ID: 011507252JJK
Gen EPA ID: CAR000185736
Trans EPA ID: CAR000179747
Trans Name: INGENIUM (ESCONDIDO)
Trans 2 EPA ID: MAD039322250
Trans 2 Name: CLEAN HARBORS ENV SVC
TSDf EPA ID: CAD059494310
Trans Name: CLEAN HARBORS SAN JOSE LLC
TSDf Alt EPA ID: Not reported
TSDf Alt Name: Not reported
Waste Code: 291
RCRA Code: Not reported
Meth Code: H141
Quantity Tons: 0.4
Waste Quantity: 800
Quantity Unit: P
Additional Code 1: Not reported
Additional Code 2: Not reported
Additional Code 3: Not reported
Additional Code 4: Not reported
Additional Code 5: Not reported

Year: 2013
Shipment Date: 20130612
Creation Date: 9/22/2013 22:15:19
Receipt Date: 20130703
Manifest ID: 011507297JJK
Gen EPA ID: CAR000185736
Trans EPA ID: CAR000179747
Trans Name: INGENIUM (ESCONDIDO)
Trans 2 EPA ID: NJD080631369
Trans 2 Name: VEOLIA TECHNICAL SOLUTIONS LLC
TSDf EPA ID: CAD008302903
Trans Name: VEOLIA ENVIRONMENTAL SERVICES
TSDf Alt EPA ID: Not reported
TSDf Alt Name: Not reported
Waste Code: 741
RCRA Code: F003
Meth Code: H061
Quantity Tons: 0.4587
Waste Quantity: 110
Quantity Unit: G
Additional Code 1: F002
Additional Code 2: D038
Additional Code 3: D022
Additional Code 4: D001
Additional Code 5: Not reported

Year: 2013
Shipment Date: 20130612
Creation Date: 9/22/2013 22:15:19
Receipt Date: 20130703

Map ID
Direction
Distance
Elevation

MAP FINDINGS

Site

Database(s)

EDR ID Number
EPA ID Number

EMD MILLIPORE (Continued)

S113178451

Manifest ID: 011507297JJK
Gen EPA ID: CAR000185736
Trans EPA ID: CAR000179747
Trans Name: INGENIUM (ESCONDIDO)
Trans 2 EPA ID: NJD080631369
Trans 2 Name: VEOLIA TECHNICAL SOLUTIONS LLC
TSDf EPA ID: CAD008302903
Trans Name: VEOLIA ENVIRONMENTAL SERVICES
TSDf Alt EPA ID: Not reported
TSDf Alt Name: Not reported
Waste Code: 741
RCRA Code: D022
Meth Code: H039
Quantity Tons: 0.22935
Waste Quantity: 55
Quantity Unit: G
Additional Code 1: D001
Additional Code 2: Not reported
Additional Code 3: Not reported
Additional Code 4: Not reported
Additional Code 5: Not reported

Year: 2013
Shipment Date: 20130612
Creation Date: 9/22/2013 22:15:19
Receipt Date: 20130703
Manifest ID: 011507297JJK
Gen EPA ID: CAR000185736
Trans EPA ID: CAR000179747
Trans Name: INGENIUM (ESCONDIDO)
Trans 2 EPA ID: NJD080631369
Trans 2 Name: VEOLIA TECHNICAL SOLUTIONS LLC
TSDf EPA ID: CAD008302903
Trans Name: VEOLIA ENVIRONMENTAL SERVICES
TSDf Alt EPA ID: Not reported
TSDf Alt Name: Not reported
Waste Code: 135
RCRA Code: Not reported
Meth Code: H141
Quantity Tons: 0.063
Waste Quantity: 15
Quantity Unit: G
Additional Code 1: Not reported
Additional Code 2: Not reported
Additional Code 3: Not reported
Additional Code 4: Not reported
Additional Code 5: Not reported

Year: 2013
Shipment Date: 20130612
Creation Date: 8/15/2013 22:15:24
Receipt Date: 20130621
Manifest ID: 011507298JJK
Gen EPA ID: CAR000185736
Trans EPA ID: CAR000179747
Trans Name: INGENIUM (ESCONDIDO)
Trans 2 EPA ID: MAD039322250

Map ID
Direction
Distance
Elevation

MAP FINDINGS

Site

Database(s)

EDR ID Number
EPA ID Number

EMD MILLIPORE (Continued)

S113178451

Trans 2 Name: CLEAN HARBORS
TSDf EPA ID: CAD059494310
Trans Name: CLEAN HARBORS SAN JOSE LLC
TSDf Alt EPA ID: Not reported
TSDf Alt Name: Not reported
Waste Code: 352
RCRA Code: F002
Meth Code: H141
Quantity Tons: 0.025
Waste Quantity: 50
Quantity Unit: P
Additional Code 1: D022
Additional Code 2: Not reported
Additional Code 3: Not reported
Additional Code 4: Not reported
Additional Code 5: Not reported

Year: 2013
Shipment Date: 20130612
Creation Date: 8/15/2013 22:15:24
Receipt Date: 20130621
Manifest ID: 011507298JJK
Gen EPA ID: CAR000185736
Trans EPA ID: CAR000179747
Trans Name: INGENIUM (ESCONDIDO)
Trans 2 EPA ID: MAD039322250
Trans 2 Name: CLEAN HARBORS
TSDf EPA ID: CAD059494310
Trans Name: CLEAN HARBORS SAN JOSE LLC
TSDf Alt EPA ID: Not reported
TSDf Alt Name: Not reported
Waste Code: 352
RCRA Code: F002
Meth Code: H141
Quantity Tons: 0.04
Waste Quantity: 80
Quantity Unit: P
Additional Code 1: D022
Additional Code 2: Not reported
Additional Code 3: Not reported
Additional Code 4: Not reported
Additional Code 5: Not reported

Year: 2013
Shipment Date: 20131204
Creation Date: 2/25/2014 22:15:05
Receipt Date: 20131226
Manifest ID: 012468609JJK
Gen EPA ID: CAR000185736
Trans EPA ID: CAR000179747
Trans Name: INGENIUM (ESCONDIDO)
Trans 2 EPA ID: NJD080631369
Trans 2 Name: VEOLIA TECHNICAL SOLUTIONS LLC
TSDf EPA ID: CAD008302903
Trans Name: VEOLIA ENVIRONMENTAL SERVICES
TSDf Alt EPA ID: Not reported
TSDf Alt Name: Not reported

Map ID
Direction
Distance
Elevation

MAP FINDINGS

Site

Database(s)

EDR ID Number
EPA ID Number

EMD MILLIPORE (Continued)

S113178451

Waste Code:	741
RCRA Code:	F003
Meth Code:	H039
Quantity Tons:	0.2085
Waste Quantity:	50
Quantity Unit:	G
Additional Code 1:	F002
Additional Code 2:	D038
Additional Code 3:	D022
Additional Code 4:	D001
Additional Code 5:	Not reported
Year:	2013
Shipment Date:	20131204
Creation Date:	2/25/2014 22:15:05
Receipt Date:	20131226
Manifest ID:	012468609JJK
Gen EPA ID:	CAR000185736
Trans EPA ID:	CAR000179747
Trans Name:	INGENIUM (ESCONDIDO)
Trans 2 EPA ID:	NJD080631369
Trans 2 Name:	VEOLIA TECHNICAL SOLUTIONS LLC
TSDf EPA ID:	CAD008302903
Trans Name:	VEOLIA ENVIRONMENTAL SERVICES
TSDf Alt EPA ID:	Not reported
TSDf Alt Name:	Not reported
Waste Code:	741
RCRA Code:	D022
Meth Code:	H039
Quantity Tons:	0.2085
Waste Quantity:	50
Quantity Unit:	G
Additional Code 1:	D001
Additional Code 2:	Not reported
Additional Code 3:	Not reported
Additional Code 4:	Not reported
Additional Code 5:	Not reported
Year:	2013
Shipment Date:	20131204
Creation Date:	2/25/2014 22:15:05
Receipt Date:	20131226
Manifest ID:	012468609JJK
Gen EPA ID:	CAR000185736
Trans EPA ID:	CAR000179747
Trans Name:	INGENIUM (ESCONDIDO)
Trans 2 EPA ID:	NJD080631369
Trans 2 Name:	VEOLIA TECHNICAL SOLUTIONS LLC
TSDf EPA ID:	CAD008302903
Trans Name:	VEOLIA ENVIRONMENTAL SERVICES
TSDf Alt EPA ID:	Not reported
TSDf Alt Name:	Not reported
Waste Code:	352
RCRA Code:	F002
Meth Code:	H141
Quantity Tons:	0.05
Waste Quantity:	100

Map ID
Direction
Distance
Elevation

MAP FINDINGS

Site

Database(s)

EDR ID Number
EPA ID Number

EMD MILLIPORE (Continued)

S113178451

Quantity Unit: P
Additional Code 1: D022
Additional Code 2: Not reported
Additional Code 3: Not reported
Additional Code 4: Not reported
Additional Code 5: Not reported

Year: 2013
Shipment Date: 20131218
Creation Date: 1/29/2014 22:15:06
Receipt Date: 20131227
Manifest ID: 012468701JJK
Gen EPA ID: CAR000185736
Trans EPA ID: CAR000179747
Trans Name: INGENIUM (ESCONDIDO)
Trans 2 EPA ID: Not reported
Trans 2 Name: Not reported
TSDf EPA ID: CAD008488025
Trans Name: PHIBRO-TECH INC
TSDf Alt EPA ID: Not reported
TSDf Alt Name: Not reported
Waste Code: 791
RCRA Code: D002
Meth Code: H039
Quantity Tons: 0.5004
Waste Quantity: 120
Quantity Unit: G
Additional Code 1: Not reported
Additional Code 2: Not reported
Additional Code 3: Not reported
Additional Code 4: Not reported
Additional Code 5: Not reported

Year: 2013
Shipment Date: 20131218
Creation Date: 12/29/2014 22:14:49
Receipt Date: Not reported
Manifest ID: 012468702JJK
Gen EPA ID: CAR000185736
Trans EPA ID: CAR000179747
Trans Name: INGENIUM (ESCONDIDO)
Trans 2 EPA ID: CAD982523433
Trans 2 Name: DILLARD ENVIRONMENTAL SERVICES
TSDf EPA ID: TND981920119
Trans Name: VLS - ARMOR
TSDf Alt EPA ID: Not reported
TSDf Alt Name: Not reported
Waste Code: 513
RCRA Code: Not reported
Meth Code: Not reported
Quantity Tons: 0.2
Waste Quantity: 400
Quantity Unit: P
Additional Code 1: Not reported
Additional Code 2: Not reported
Additional Code 3: Not reported
Additional Code 4: Not reported

Map ID
Direction
Distance
Elevation

MAP FINDINGS

Site

Database(s)

EDR ID Number
EPA ID Number

EMD MILLIPORE (Continued)

S113178451

Additional Code 5:	Not reported
Year:	2013
Shipment Date:	20130410
Creation Date:	8/22/2013 22:15:16
Receipt Date:	20130423
Manifest ID:	011274178JJK
Gen EPA ID:	CAR000185736
Trans EPA ID:	CAR000179747
Trans Name:	INGENIUM (ESCONDIDO)
Trans 2 EPA ID:	MAD039322250
Trans 2 Name:	CLEAN HARBORS ENV SVC
TSDf EPA ID:	CAD059494310
Trans Name:	CLEAN HARBORS SAN JOSE LLC
TSDf Alt EPA ID:	Not reported
TSDf Alt Name:	Not reported
Waste Code:	791
RCRA Code:	D002
Meth Code:	H141
Quantity Tons:	0.06255
Waste Quantity:	15
Quantity Unit:	G
Additional Code 1:	Not reported
Additional Code 2:	Not reported
Additional Code 3:	Not reported
Additional Code 4:	Not reported
Additional Code 5:	Not reported
Year:	2013
Shipment Date:	20130410
Creation Date:	8/22/2013 22:15:16
Receipt Date:	20130423
Manifest ID:	011274178JJK
Gen EPA ID:	CAR000185736
Trans EPA ID:	CAR000179747
Trans Name:	INGENIUM (ESCONDIDO)
Trans 2 EPA ID:	MAD039322250
Trans 2 Name:	CLEAN HARBORS ENV SVC
TSDf EPA ID:	CAD059494310
Trans Name:	CLEAN HARBORS SAN JOSE LLC
TSDf Alt EPA ID:	Not reported
TSDf Alt Name:	Not reported
Waste Code:	352
RCRA Code:	F002
Meth Code:	H141
Quantity Tons:	0.0325
Waste Quantity:	65
Quantity Unit:	P
Additional Code 1:	D022
Additional Code 2:	Not reported
Additional Code 3:	Not reported
Additional Code 4:	Not reported
Additional Code 5:	Not reported
Year:	2013
Shipment Date:	20130410
Creation Date:	6/18/2013 22:15:15

Map ID
Direction
Distance
Elevation

MAP FINDINGS

Site

Database(s)

EDR ID Number
EPA ID Number

EMD MILLIPORE (Continued)

S113178451

Receipt Date: 20130424
Manifest ID: 011274179JJK
Gen EPA ID: CAR000185736
Trans EPA ID: CAR000179747
Trans Name: INGENIUM (ESCONDIDO)
Trans 2 EPA ID: NJD080631369
Trans 2 Name: VEOLIA TECHNICAL SOLUTIONS LLC
TSDf EPA ID: CAD008302903
Trans Name: VEOLIA ENVIRONMENTAL SERVICES
TSDf Alt EPA ID: Not reported
TSDf Alt Name: Not reported
Waste Code: 741
RCRA Code: F003
Meth Code: H061
Quantity Tons: 0.22935
Waste Quantity: 55
Quantity Unit: G
Additional Code 1: F002
Additional Code 2: D038
Additional Code 3: D022
Additional Code 4: D001
Additional Code 5: Not reported

Year: 2013
Shipment Date: 20130410
Creation Date: 6/18/2013 22:15:15
Receipt Date: 20130424
Manifest ID: 011274179JJK
Gen EPA ID: CAR000185736
Trans EPA ID: CAR000179747
Trans Name: INGENIUM (ESCONDIDO)
Trans 2 EPA ID: NJD080631369
Trans 2 Name: VEOLIA TECHNICAL SOLUTIONS LLC
TSDf EPA ID: CAD008302903
Trans Name: VEOLIA ENVIRONMENTAL SERVICES
TSDf Alt EPA ID: Not reported
TSDf Alt Name: Not reported
Waste Code: 741
RCRA Code: D022
Meth Code: H039
Quantity Tons: 0.22935
Waste Quantity: 55
Quantity Unit: G
Additional Code 1: D001
Additional Code 2: Not reported
Additional Code 3: Not reported
Additional Code 4: Not reported
Additional Code 5: Not reported

Year: 2013
Shipment Date: 20130320
Creation Date: 8/23/2013 22:15:19
Receipt Date: 20130409
Manifest ID: 011274276JJK
Gen EPA ID: CAR000185736
Trans EPA ID: CAR000179747
Trans Name: INGENIUM (ESCONDIDO)

Map ID
Direction
Distance
Elevation

MAP FINDINGS

Site

Database(s)

EDR ID Number
EPA ID Number

EMD MILLIPORE (Continued)

S113178451

Trans 2 EPA ID: CAD982523433
Trans 2 Name: DILLARD ENVIRONMENTAL SERVICES
TSDf EPA ID: ARD981057870
Trans Name: RINECO
TSDf Alt EPA ID: Not reported
TSDf Alt Name: Not reported
Waste Code: 343
RCRA Code: Not reported
Meth Code: H061
Quantity Tons: 0.9
Waste Quantity: 1800
Quantity Unit: P
Additional Code 1: Not reported
Additional Code 2: Not reported
Additional Code 3: Not reported
Additional Code 4: Not reported
Additional Code 5: Not reported

Year: 2013
Shipment Date: 20130320
Creation Date: 8/23/2013 22:15:19
Receipt Date: 20130409
Manifest ID: 011274276JJK
Gen EPA ID: CAR000185736
Trans EPA ID: CAR000179747
Trans Name: INGENIUM (ESCONDIDO)
Trans 2 EPA ID: CAD982523433
Trans 2 Name: DILLARD ENVIRONMENTAL SERVICES
TSDf EPA ID: ARD981057870
Trans Name: RINECO
TSDf Alt EPA ID: Not reported
TSDf Alt Name: Not reported
Waste Code: 343
RCRA Code: Not reported
Meth Code: H061
Quantity Tons: 0.0375
Waste Quantity: 75
Quantity Unit: P
Additional Code 1: Not reported
Additional Code 2: Not reported
Additional Code 3: Not reported
Additional Code 4: Not reported
Additional Code 5: Not reported

Year: 2013
Shipment Date: 20130320
Creation Date: 6/13/2013 22:15:07
Receipt Date: 20130403
Manifest ID: 011274277JJK
Gen EPA ID: CAR000185736
Trans EPA ID: CAR000179747
Trans Name: INGENIUM (ESCONDIDO)
Trans 2 EPA ID: NJD080631369
Trans 2 Name: VEOLIA TECHNICAL SOLUTIONS LLC
TSDf EPA ID: CAD008302903
Trans Name: VEOLIA ENVIRONMENTAL SERVICES
TSDf Alt EPA ID: Not reported

Map ID
Direction
Distance
Elevation

MAP FINDINGS

Site

Database(s)

EDR ID Number
EPA ID Number

EMD MILLIPORE (Continued)

S113178451

TSDf Alt Name:	Not reported
Waste Code:	741
RCRA Code:	F003
Meth Code:	H061
Quantity Tons:	0.22935
Waste Quantity:	55
Quantity Unit:	G
Additional Code 1:	F002
Additional Code 2:	D038
Additional Code 3:	D022
Additional Code 4:	D001
Additional Code 5:	Not reported
Year:	2013
Shipment Date:	20130320
Creation Date:	6/13/2013 22:15:07
Receipt Date:	20130403
Manifest ID:	011274277JJK
Gen EPA ID:	CAR000185736
Trans EPA ID:	CAR000179747
Trans Name:	INGENIUM (ESCONDIDO)
Trans 2 EPA ID:	NJD080631369
Trans 2 Name:	VEOLIA TECHNICAL SOLUTIONS LLC
TSDf EPA ID:	CAD008302903
Trans Name:	VEOLIA ENVIRONMENTAL SERVICES
TSDf Alt EPA ID:	Not reported
TSDf Alt Name:	Not reported
Waste Code:	141
RCRA Code:	D009
Meth Code:	H141
Quantity Tons:	0.06255
Waste Quantity:	15
Quantity Unit:	G
Additional Code 1:	Not reported
Additional Code 2:	Not reported
Additional Code 3:	Not reported
Additional Code 4:	Not reported
Additional Code 5:	Not reported
Year:	2013
Shipment Date:	20130320
Creation Date:	5/14/2013 22:15:21
Receipt Date:	20130404
Manifest ID:	011274278JJK
Gen EPA ID:	CAR000185736
Trans EPA ID:	CAR000179747
Trans Name:	INGENIUM (ESCONDIDO)
Trans 2 EPA ID:	MAD039322250
Trans 2 Name:	CLEAN HARBORS ENV SVC
TSDf EPA ID:	CAD059494310
Trans Name:	CLEAN HARBORS SAN JOSE LLC
TSDf Alt EPA ID:	Not reported
TSDf Alt Name:	Not reported
Waste Code:	352
RCRA Code:	F002
Meth Code:	H141
Quantity Tons:	0.08816

Map ID
Direction
Distance
Elevation

MAP FINDINGS

Site

Database(s)

EDR ID Number
EPA ID Number

EMD MILLIPORE (Continued)

S113178451

Waste Quantity:	80
Quantity Unit:	L
Additional Code 1:	D022
Additional Code 2:	Not reported
Additional Code 3:	Not reported
Additional Code 4:	Not reported
Additional Code 5:	Not reported
Year:	2013
Shipment Date:	20130501
Creation Date:	7/15/2013 22:15:07
Receipt Date:	20130515
Manifest ID:	011274481JJK
Gen EPA ID:	CAR000185736
Trans EPA ID:	CAR000179747
Trans Name:	INGENIUM (ESCONDIDO)
Trans 2 EPA ID:	NJD080631369
Trans 2 Name:	VEOLIA ES TECHNICAL SOLUTIONS
TSDf EPA ID:	CAD008302903
Trans Name:	VEOLIA ENVIRONMENTAL SERVICES
TSDf Alt EPA ID:	Not reported
TSDf Alt Name:	Not reported
Waste Code:	741
RCRA Code:	F003
Meth Code:	H061
Quantity Tons:	0.22935
Waste Quantity:	55
Quantity Unit:	G
Additional Code 1:	F002
Additional Code 2:	D038
Additional Code 3:	D022
Additional Code 4:	D001
Additional Code 5:	Not reported
Year:	2013
Shipment Date:	20130501
Creation Date:	8/12/2013 22:15:07
Receipt Date:	20130509
Manifest ID:	011274483JJK
Gen EPA ID:	CAR000185736
Trans EPA ID:	CAR000179747
Trans Name:	INGENIUM (ESCONDIDO)
Trans 2 EPA ID:	MAD039322250
Trans 2 Name:	CLEAN HARBORS ENV SVC
TSDf EPA ID:	CAD059494310
Trans Name:	CLEAN HARBORS SAN JOSE LLC
TSDf Alt EPA ID:	Not reported
TSDf Alt Name:	Not reported
Waste Code:	352
RCRA Code:	F002
Meth Code:	H141
Quantity Tons:	0.0275
Waste Quantity:	55
Quantity Unit:	P
Additional Code 1:	D022
Additional Code 2:	Not reported
Additional Code 3:	Not reported

Map ID
Direction
Distance
Elevation

MAP FINDINGS

Site

Database(s)

EDR ID Number
EPA ID Number

EMD MILLIPORE (Continued)

S113178451

Additional Code 4:	Not reported
Additional Code 5:	Not reported
Year:	2013
Shipment Date:	20130501
Creation Date:	8/12/2013 22:15:07
Receipt Date:	20130509
Manifest ID:	011274483JJK
Gen EPA ID:	CAR000185736
Trans EPA ID:	CAR000179747
Trans Name:	INGENIUM (ESCONDIDO)
Trans 2 EPA ID:	MAD039322250
Trans 2 Name:	CLEAN HARBORS ENV SVC
TSDf EPA ID:	CAD059494310
Trans Name:	CLEAN HARBORS SAN JOSE LLC
TSDf Alt EPA ID:	Not reported
TSDf Alt Name:	Not reported
Waste Code:	181
RCRA Code:	Not reported
Meth Code:	H141
Quantity Tons:	0.02
Waste Quantity:	40
Quantity Unit:	P
Additional Code 1:	Not reported
Additional Code 2:	Not reported
Additional Code 3:	Not reported
Additional Code 4:	Not reported
Additional Code 5:	Not reported
Year:	2013
Shipment Date:	20130206
Creation Date:	7/9/2013 22:15:05
Receipt Date:	20130228
Manifest ID:	010755450JJK
Gen EPA ID:	CAR000185736
Trans EPA ID:	CAR000179747
Trans Name:	INGENIUM (ESCONDIDO)
Trans 2 EPA ID:	CAD982523433
Trans 2 Name:	DILLARD ENVIRONMENTAL SERVICES
TSDf EPA ID:	ARD981057870
Trans Name:	RINECO
TSDf Alt EPA ID:	Not reported
TSDf Alt Name:	Not reported
Waste Code:	343
RCRA Code:	Not reported
Meth Code:	H061
Quantity Tons:	1.05
Waste Quantity:	2100
Quantity Unit:	P
Additional Code 1:	Not reported
Additional Code 2:	Not reported
Additional Code 3:	Not reported
Additional Code 4:	Not reported
Additional Code 5:	Not reported
Year:	2013
Shipment Date:	20130220

Map ID
Direction
Distance
Elevation

MAP FINDINGS

Site

Database(s)

EDR ID Number
EPA ID Number

EMD MILLIPORE (Continued)

S113178451

Creation Date: 5/3/2013 22:15:23
Receipt Date: 20130308
Manifest ID: 010755853JJK
Gen EPA ID: CAR000185736
Trans EPA ID: CAR000179747
Trans Name: INGENIUM (ESCONDIDO)
Trans 2 EPA ID: NJD080631369
Trans 2 Name: VEOLIA TECHNICAL SOLUTIONS LLC
TSDf EPA ID: CAD008302903
Trans Name: VEOLIA ENVIRONMENTAL SERVICES
TSDf Alt EPA ID: Not reported
TSDf Alt Name: Not reported
Waste Code: 741
RCRA Code: D022
Meth Code: H039
Quantity Tons: 0.2085
Waste Quantity: 50
Quantity Unit: G
Additional Code 1: D001
Additional Code 2: Not reported
Additional Code 3: Not reported
Additional Code 4: Not reported
Additional Code 5: Not reported

Year: 2013
Shipment Date: 20130220
Creation Date: 5/3/2013 22:15:23
Receipt Date: 20130308
Manifest ID: 010755853JJK
Gen EPA ID: CAR000185736
Trans EPA ID: CAR000179747
Trans Name: INGENIUM (ESCONDIDO)
Trans 2 EPA ID: NJD080631369
Trans 2 Name: VEOLIA TECHNICAL SOLUTIONS LLC
TSDf EPA ID: CAD008302903
Trans Name: VEOLIA ENVIRONMENTAL SERVICES
TSDf Alt EPA ID: Not reported
TSDf Alt Name: Not reported
Waste Code: 741
RCRA Code: F003
Meth Code: H061
Quantity Tons: 0.2085
Waste Quantity: 50
Quantity Unit: G
Additional Code 1: F002
Additional Code 2: D038
Additional Code 3: D022
Additional Code 4: D001
Additional Code 5: Not reported

Year: 2013
Shipment Date: 20130220
Creation Date: 5/14/2013 22:15:21
Receipt Date: 20130304
Manifest ID: 010755854JJK
Gen EPA ID: CAR000185736
Trans EPA ID: CAR000179747

Map ID
Direction
Distance
Elevation

MAP FINDINGS

Site

Database(s)

EDR ID Number
EPA ID Number

EMD MILLIPORE (Continued)

S113178451

Trans Name:	INGENIUM (ESCONDIDO)
Trans 2 EPA ID:	MAD039322250
Trans 2 Name:	CLEAN HARBORS ENV SVC
TSDF EPA ID:	CAD059494310
Trans Name:	CLEAN HARBORS SAN JOSE LLC
TSDF Alt EPA ID:	Not reported
TSDF Alt Name:	Not reported
Waste Code:	352
RCRA Code:	D022
Meth Code:	H141
Quantity Tons:	0.0325
Waste Quantity:	65
Quantity Unit:	P
Additional Code 1:	Not reported
Additional Code 2:	Not reported
Additional Code 3:	Not reported
Additional Code 4:	Not reported
Additional Code 5:	Not reported
Year:	2013
Shipment Date:	20130717
Creation Date:	12/27/2013 22:15:07
Receipt Date:	20130809
Manifest ID:	011867017JJK
Gen EPA ID:	CAR000185736
Trans EPA ID:	CAR000179747
Trans Name:	INGENIUM (ESCONDIDO)
Trans 2 EPA ID:	CAD982523433
Trans 2 Name:	DILLARD ENVIRONMENTAL SERVICES
TSDF EPA ID:	ARD981057870
Trans Name:	RINECO
TSDF Alt EPA ID:	Not reported
TSDF Alt Name:	Not reported
Waste Code:	343
RCRA Code:	Not reported
Meth Code:	H061
Quantity Tons:	0.6
Waste Quantity:	1200
Quantity Unit:	P
Additional Code 1:	Not reported
Additional Code 2:	Not reported
Additional Code 3:	Not reported
Additional Code 4:	Not reported
Additional Code 5:	Not reported
Year:	2013
Shipment Date:	20130724
Creation Date:	9/27/2013 22:15:06
Receipt Date:	20130809
Manifest ID:	011867075JJK
Gen EPA ID:	CAR000185736
Trans EPA ID:	CAR000179747
Trans Name:	INGENIUM (ESCONDIDO)
Trans 2 EPA ID:	NJD080631369
Trans 2 Name:	VEOLIA TECHNICAL SOLUTIONS LLC
TSDF EPA ID:	CAD008302903
Trans Name:	VEOLIA ENVIRONMENTAL SERVICES

Map ID
Direction
Distance
Elevation

MAP FINDINGS

Site

Database(s)

EDR ID Number
EPA ID Number

EMD MILLIPORE (Continued)

S113178451

TSDf Alt EPA ID:	Not reported
TSDf Alt Name:	Not reported
Waste Code:	741
RCRA Code:	F003
Meth Code:	H039
Quantity Tons:	0.22935
Waste Quantity:	55
Quantity Unit:	G
Additional Code 1:	F002
Additional Code 2:	D038
Additional Code 3:	D022
Additional Code 4:	D001
Additional Code 5:	Not reported
Year:	2013
Shipment Date:	20130724
Creation Date:	10/22/2013 22:15:05
Receipt Date:	20130816
Manifest ID:	011867076JJK
Gen EPA ID:	CAR000185736
Trans EPA ID:	CAR000179747
Trans Name:	INGENIUM (ESCONDIDO)
Trans 2 EPA ID:	MAD039322250
Trans 2 Name:	CLEAN HARBORS ENV SERV INC
TSDf EPA ID:	CAD059494310
Trans Name:	CLEAN HARBORS SAN JOSE LLC
TSDf Alt EPA ID:	Not reported
TSDf Alt Name:	Not reported
Waste Code:	352
RCRA Code:	F002
Meth Code:	H141
Quantity Tons:	0.0225
Waste Quantity:	45
Quantity Unit:	P
Additional Code 1:	D022
Additional Code 2:	Not reported
Additional Code 3:	Not reported
Additional Code 4:	Not reported
Additional Code 5:	Not reported
Year:	2013
Shipment Date:	20130821
Creation Date:	1/7/2014 22:15:14
Receipt Date:	20130905
Manifest ID:	011867346JJK
Gen EPA ID:	CAR000185736
Trans EPA ID:	CAR000179747
Trans Name:	INGENIUM (ESCONDIDO)
Trans 2 EPA ID:	CAD982523433
Trans 2 Name:	DILLARD ENVIRONMENTAL SERVICES
TSDf EPA ID:	ARD981057870
Trans Name:	RINECO
TSDf Alt EPA ID:	Not reported
TSDf Alt Name:	Not reported
Waste Code:	343
RCRA Code:	Not reported
Meth Code:	H061

Map ID
Direction
Distance
Elevation

MAP FINDINGS

Site

Database(s)

EDR ID Number
EPA ID Number

EMD MILLIPORE (Continued)

S113178451

Quantity Tons:	0.3
Waste Quantity:	600
Quantity Unit:	P
Additional Code 1:	Not reported
Additional Code 2:	Not reported
Additional Code 3:	Not reported
Additional Code 4:	Not reported
Additional Code 5:	Not reported
Year:	2013
Shipment Date:	20131009
Creation Date:	3/26/2014 22:15:09
Receipt Date:	20131025
Manifest ID:	011867415JJK
Gen EPA ID:	CAR000185736
Trans EPA ID:	CAR000179747
Trans Name:	INGENIUM (ESCONDIDO)
Trans 2 EPA ID:	CAD982523433
Trans 2 Name:	DILLARD ENVIRONMENTAL SERVICES
TSDf EPA ID:	ARD981057870
Trans Name:	RINECO
TSDf Alt EPA ID:	Not reported
TSDf Alt Name:	Not reported
Waste Code:	343
RCRA Code:	Not reported
Meth Code:	H061
Quantity Tons:	0.3
Waste Quantity:	600
Quantity Unit:	P
Additional Code 1:	Not reported
Additional Code 2:	Not reported
Additional Code 3:	Not reported
Additional Code 4:	Not reported
Additional Code 5:	Not reported
Year:	2013
Shipment Date:	20130828
Creation Date:	11/7/2013 22:15:14
Receipt Date:	20130923
Manifest ID:	011867447JJK
Gen EPA ID:	CAR000185736
Trans EPA ID:	CAR000179747
Trans Name:	INGENIUM (ESCONDIDO)
Trans 2 EPA ID:	NJD080631369
Trans 2 Name:	VEOLIA TECHNICAL SOLUTIONS LLC
TSDf EPA ID:	CAD008302903
Trans Name:	VEOLIA ENVIRONMENTAL SERVICES
TSDf Alt EPA ID:	Not reported
TSDf Alt Name:	Not reported
Waste Code:	741
RCRA Code:	F003
Meth Code:	H039
Quantity Tons:	0.4587
Waste Quantity:	110
Quantity Unit:	G
Additional Code 1:	F002
Additional Code 2:	D038

Map ID
Direction
Distance
Elevation

MAP FINDINGS

Site

Database(s)

EDR ID Number
EPA ID Number

EMD MILLIPORE (Continued)

S113178451

Additional Code 3:	D022
Additional Code 4:	D001
Additional Code 5:	Not reported
Year:	2013
Shipment Date:	20130828
Creation Date:	11/7/2013 22:15:14
Receipt Date:	20130923
Manifest ID:	011867447JJK
Gen EPA ID:	CAR000185736
Trans EPA ID:	CAR000179747
Trans Name:	INGENIUM (ESCONDIDO)
Trans 2 EPA ID:	NJD080631369
Trans 2 Name:	VEOLIA TECHNICAL SOLUTIONS LLC
TSDf EPA ID:	CAD008302903
Trans Name:	VEOLIA ENVIRONMENTAL SERVICES
TSDf Alt EPA ID:	Not reported
TSDf Alt Name:	Not reported
Waste Code:	741
RCRA Code:	D022
Meth Code:	H039
Quantity Tons:	0.22935
Waste Quantity:	55
Quantity Unit:	G
Additional Code 1:	D001
Additional Code 2:	Not reported
Additional Code 3:	Not reported
Additional Code 4:	Not reported
Additional Code 5:	Not reported
Year:	2013
Shipment Date:	20130828
Creation Date:	11/7/2013 22:15:14
Receipt Date:	20130923
Manifest ID:	011867447JJK
Gen EPA ID:	CAR000185736
Trans EPA ID:	CAR000179747
Trans Name:	INGENIUM (ESCONDIDO)
Trans 2 EPA ID:	NJD080631369
Trans 2 Name:	VEOLIA TECHNICAL SOLUTIONS LLC
TSDf EPA ID:	CAD008302903
Trans Name:	VEOLIA ENVIRONMENTAL SERVICES
TSDf Alt EPA ID:	Not reported
TSDf Alt Name:	Not reported
Waste Code:	141
RCRA Code:	D009
Meth Code:	H141
Quantity Tons:	0.06255
Waste Quantity:	15
Quantity Unit:	G
Additional Code 1:	Not reported
Additional Code 2:	Not reported
Additional Code 3:	Not reported
Additional Code 4:	Not reported
Additional Code 5:	Not reported
Year:	2013

Map ID
Direction
Distance
Elevation

MAP FINDINGS

Site

Database(s)

EDR ID Number
EPA ID Number

EMD MILLIPORE (Continued)

S113178451

Shipment Date: 20130828
Creation Date: 11/7/2013 22:15:14
Receipt Date: 20130923
Manifest ID: 011867447JJK
Gen EPA ID: CAR000185736
Trans EPA ID: CAR000179747
Trans Name: INGENIUM (ESCONDIDO)
Trans 2 EPA ID: NJD080631369
Trans 2 Name: VEOLIA TECHNICAL SOLUTIONS LLC
TSDf EPA ID: CAD008302903
Trans Name: VEOLIA ENVIRONMENTAL SERVICES
TSDf Alt EPA ID: Not reported
TSDf Alt Name: Not reported
Waste Code: 135
RCRA Code: Not reported
Meth Code: H141
Quantity Tons: 0.231
Waste Quantity: 55
Quantity Unit: G
Additional Code 1: Not reported
Additional Code 2: Not reported
Additional Code 3: Not reported
Additional Code 4: Not reported
Additional Code 5: Not reported

Year: 2013
Shipment Date: 20130828
Creation Date: 2/7/2014 22:15:07
Receipt Date: 20130912
Manifest ID: 011867448JJK
Gen EPA ID: CAR000185736
Trans EPA ID: CAR000179747
Trans Name: INGENIUM (ESCONDIDO)
Trans 2 EPA ID: CAD982523433
Trans 2 Name: DILLARD ENVIRONMENTAL SERVICES
TSDf EPA ID: ARD981057870
Trans Name: RINECO
TSDf Alt EPA ID: Not reported
TSDf Alt Name: Not reported
Waste Code: 343
RCRA Code: Not reported
Meth Code: H061
Quantity Tons: 0.6
Waste Quantity: 1200
Quantity Unit: P
Additional Code 1: Not reported
Additional Code 2: Not reported
Additional Code 3: Not reported
Additional Code 4: Not reported
Additional Code 5: Not reported

Year: 2013
Shipment Date: 20130828
Creation Date: 12/4/2013 22:15:05
Receipt Date: 20130913
Manifest ID: 011867449JJK
Gen EPA ID: CAR000185736

Map ID
Direction
Distance
Elevation

MAP FINDINGS

Site

Database(s)

EDR ID Number
EPA ID Number

EMD MILLIPORE (Continued)

S113178451

Trans EPA ID: CAR000179747
Trans Name: INGENIUM (ESCONDIDO)
Trans 2 EPA ID: MAD039322250
Trans 2 Name: CLEAN HARBORS ENV SVC
TSDf EPA ID: CAD059494310
Trans Name: CLEAN HARBORS SAN JOSE LLC
TSDf Alt EPA ID: Not reported
TSDf Alt Name: Not reported
Waste Code: 791
RCRA Code: D002
Meth Code: H141
Quantity Tons: 0.06255
Waste Quantity: 15
Quantity Unit: G
Additional Code 1: Not reported
Additional Code 2: Not reported
Additional Code 3: Not reported
Additional Code 4: Not reported
Additional Code 5: Not reported

Year: 2013
Shipment Date: 20130828
Creation Date: 12/4/2013 22:15:05
Receipt Date: 20130913
Manifest ID: 011867449JJK
Gen EPA ID: CAR000185736
Trans EPA ID: CAR000179747
Trans Name: INGENIUM (ESCONDIDO)
Trans 2 EPA ID: MAD039322250
Trans 2 Name: CLEAN HARBORS ENV SVC
TSDf EPA ID: CAD059494310
Trans Name: CLEAN HARBORS SAN JOSE LLC
TSDf Alt EPA ID: Not reported
TSDf Alt Name: Not reported
Waste Code: 352
RCRA Code: F002
Meth Code: H141
Quantity Tons: 0.025
Waste Quantity: 50
Quantity Unit: P
Additional Code 1: D022
Additional Code 2: Not reported
Additional Code 3: Not reported
Additional Code 4: Not reported
Additional Code 5: Not reported

Year: 2013
Shipment Date: 20130828
Creation Date: 12/4/2013 22:15:05
Receipt Date: 20130913
Manifest ID: 011867449JJK
Gen EPA ID: CAR000185736
Trans EPA ID: CAR000179747
Trans Name: INGENIUM (ESCONDIDO)
Trans 2 EPA ID: MAD039322250
Trans 2 Name: CLEAN HARBORS ENV SVC
TSDf EPA ID: CAD059494310

Map ID
Direction
Distance
Elevation

MAP FINDINGS

Site

Database(s)

EDR ID Number
EPA ID Number

EMD MILLIPORE (Continued)

S113178451

Trans Name:	CLEAN HARBORS SAN JOSE LLC
TSDF Alt EPA ID:	Not reported
TSDF Alt Name:	Not reported
Waste Code:	181
RCRA Code:	Not reported
Meth Code:	H141
Quantity Tons:	0.035
Waste Quantity:	70
Quantity Unit:	P
Additional Code 1:	Not reported
Additional Code 2:	Not reported
Additional Code 3:	Not reported
Additional Code 4:	Not reported
Additional Code 5:	Not reported
Year:	2013
Shipment Date:	20131009
Creation Date:	11/29/2013 22:15:14
Receipt Date:	20131029
Manifest ID:	011869231JJK
Gen EPA ID:	CAR000185736
Trans EPA ID:	CAR000179747
Trans Name:	INGENIUM (ESCONDIDO)
Trans 2 EPA ID:	NJD080631369
Trans 2 Name:	VEOLIA TECHNICAL SOLUTIONS LLC
TSDF EPA ID:	CAD008302903
Trans Name:	VEOLIA ENVIRONMENTAL SERVICES
TSDF Alt EPA ID:	Not reported
TSDF Alt Name:	Not reported
Waste Code:	741
RCRA Code:	F003
Meth Code:	H061
Quantity Tons:	0.4587
Waste Quantity:	110
Quantity Unit:	G
Additional Code 1:	F002
Additional Code 2:	D038
Additional Code 3:	D022
Additional Code 4:	D001
Additional Code 5:	Not reported
Year:	2013
Shipment Date:	20131009
Creation Date:	12/29/2013 22:15:24
Receipt Date:	20131018
Manifest ID:	011869232JJK
Gen EPA ID:	CAR000185736
Trans EPA ID:	CAR000179747
Trans Name:	INGENIUM (ESCONDIDO)
Trans 2 EPA ID:	MAD039322250
Trans 2 Name:	CLEAN HARBORS ENV SVC
TSDF EPA ID:	CAD059494310
Trans Name:	CLEAN HARBORS SAN JOSE LLC
TSDF Alt EPA ID:	Not reported
TSDF Alt Name:	Not reported
Waste Code:	791
RCRA Code:	D002

Map ID
Direction
Distance
Elevation

MAP FINDINGS

Site

Database(s)

EDR ID Number
EPA ID Number

EMD MILLIPORE (Continued)

S113178451

Meth Code:	H141
Quantity Tons:	0.06255
Waste Quantity:	15
Quantity Unit:	G
Additional Code 1:	Not reported
Additional Code 2:	Not reported
Additional Code 3:	Not reported
Additional Code 4:	Not reported
Additional Code 5:	Not reported
Year:	2013
Shipment Date:	20131009
Creation Date:	12/29/2013 22:15:24
Receipt Date:	20131018
Manifest ID:	011869232JJK
Gen EPA ID:	CAR000185736
Trans EPA ID:	CAR000179747
Trans Name:	INGENIUM (ESCONDIDO)
Trans 2 EPA ID:	MAD039322250
Trans 2 Name:	CLEAN HARBORS ENV SVC
TSDf EPA ID:	CAD059494310
Trans Name:	CLEAN HARBORS SAN JOSE LLC
TSDf Alt EPA ID:	Not reported
TSDf Alt Name:	Not reported
Waste Code:	352
RCRA Code:	F002
Meth Code:	H141
Quantity Tons:	0.105
Waste Quantity:	210
Quantity Unit:	P
Additional Code 1:	D022
Additional Code 2:	Not reported
Additional Code 3:	Not reported
Additional Code 4:	Not reported
Additional Code 5:	Not reported
Year:	2013
Shipment Date:	20131106
Creation Date:	1/29/2014 22:15:06
Receipt Date:	20131122
Manifest ID:	011869415JJK
Gen EPA ID:	CAR000185736
Trans EPA ID:	CAR000179747
Trans Name:	INGENIUM (ESCONDIDO)
Trans 2 EPA ID:	MAD039322250
Trans 2 Name:	CLEAN HARBORS ENV SVC
TSDf EPA ID:	CAD059494310
Trans Name:	CLEAN HARBORS SAN JOSE LLC
TSDf Alt EPA ID:	Not reported
TSDf Alt Name:	Not reported
Waste Code:	791
RCRA Code:	D002
Meth Code:	H141
Quantity Tons:	0.02919
Waste Quantity:	7
Quantity Unit:	G
Additional Code 1:	Not reported

Map ID
Direction
Distance
Elevation

MAP FINDINGS

Site

Database(s)

EDR ID Number
EPA ID Number

EMD MILLIPORE (Continued)

S113178451

Additional Code 2:	Not reported
Additional Code 3:	Not reported
Additional Code 4:	Not reported
Additional Code 5:	Not reported
Year:	2013
Shipment Date:	20131106
Creation Date:	1/29/2014 22:15:06
Receipt Date:	20131122
Manifest ID:	011869415JJK
Gen EPA ID:	CAR000185736
Trans EPA ID:	CAR000179747
Trans Name:	INGENIUM (ESCONDIDO)
Trans 2 EPA ID:	MAD039322250
Trans 2 Name:	CLEAN HARBORS ENV SVC
TSDf EPA ID:	CAD059494310
Trans Name:	CLEAN HARBORS SAN JOSE LLC
TSDf Alt EPA ID:	Not reported
TSDf Alt Name:	Not reported
Waste Code:	352
RCRA Code:	F002
Meth Code:	H141
Quantity Tons:	0.3
Waste Quantity:	600
Quantity Unit:	P
Additional Code 1:	D022
Additional Code 2:	Not reported
Additional Code 3:	Not reported
Additional Code 4:	Not reported
Additional Code 5:	Not reported
Year:	2013
Shipment Date:	20131106
Creation Date:	1/29/2014 22:15:06
Receipt Date:	20131122
Manifest ID:	011869415JJK
Gen EPA ID:	CAR000185736
Trans EPA ID:	CAR000179747
Trans Name:	INGENIUM (ESCONDIDO)
Trans 2 EPA ID:	MAD039322250
Trans 2 Name:	CLEAN HARBORS ENV SVC
TSDf EPA ID:	CAD059494310
Trans Name:	CLEAN HARBORS SAN JOSE LLC
TSDf Alt EPA ID:	Not reported
TSDf Alt Name:	Not reported
Waste Code:	352
RCRA Code:	F002
Meth Code:	H141
Quantity Tons:	0.07
Waste Quantity:	140
Quantity Unit:	P
Additional Code 1:	D022
Additional Code 2:	Not reported
Additional Code 3:	Not reported
Additional Code 4:	Not reported
Additional Code 5:	Not reported

Map ID
Direction
Distance
Elevation

MAP FINDINGS

Site

Database(s)

EDR ID Number
EPA ID Number

EMD MILLIPORE (Continued)

S113178451

Year:	2013
Shipment Date:	20131106
Creation Date:	1/29/2014 22:15:06
Receipt Date:	20131122
Manifest ID:	011869415JJK
Gen EPA ID:	CAR000185736
Trans EPA ID:	CAR000179747
Trans Name:	INGENIUM (ESCONDIDO)
Trans 2 EPA ID:	MAD039322250
Trans 2 Name:	CLEAN HARBORS ENV SVC
TSDf EPA ID:	CAD059494310
Trans Name:	CLEAN HARBORS SAN JOSE LLC
TSDf Alt EPA ID:	Not reported
TSDf Alt Name:	Not reported
Waste Code:	181
RCRA Code:	Not reported
Meth Code:	H141
Quantity Tons:	0.03
Waste Quantity:	60
Quantity Unit:	P
Additional Code 1:	Not reported
Additional Code 2:	Not reported
Additional Code 3:	Not reported
Additional Code 4:	Not reported
Additional Code 5:	Not reported
Year:	2013
Shipment Date:	20131106
Creation Date:	12/27/2013 22:15:22
Receipt Date:	20131119
Manifest ID:	011869416JJK
Gen EPA ID:	CAR000185736
Trans EPA ID:	CAR000179747
Trans Name:	INGENIUM (ESCONDIDO)
Trans 2 EPA ID:	NJD080631369
Trans 2 Name:	VEOLIA TECHNICAL SOLUTIONS LLC
TSDf EPA ID:	CAD008302903
Trans Name:	VEOLIA ENVIRONMENTAL SERVICES
TSDf Alt EPA ID:	Not reported
TSDf Alt Name:	Not reported
Waste Code:	741
RCRA Code:	F003
Meth Code:	H061
Quantity Tons:	0.2085
Waste Quantity:	50
Quantity Unit:	G
Additional Code 1:	F002
Additional Code 2:	D038
Additional Code 3:	D022
Additional Code 4:	D001
Additional Code 5:	Not reported
Year:	2013
Shipment Date:	20131106
Creation Date:	12/27/2013 22:15:22
Receipt Date:	20131119
Manifest ID:	011869416JJK

Map ID
Direction
Distance
Elevation

MAP FINDINGS

Site

Database(s)

EDR ID Number
EPA ID Number

EMD MILLIPORE (Continued)

S113178451

Gen EPA ID: CAR000185736
Trans EPA ID: CAR000179747
Trans Name: INGENIUM (ESCONDIDO)
Trans 2 EPA ID: NJD080631369
Trans 2 Name: VEOLIA TECHNICAL SOLUTIONS LLC
TSDf EPA ID: CAD008302903
Trans Name: VEOLIA ENVIRONMENTAL SERVICES
TSDf Alt EPA ID: Not reported
TSDf Alt Name: Not reported
Waste Code: 741
RCRA Code: F003
Meth Code: H061
Quantity Tons: 0.2085
Waste Quantity: 50
Quantity Unit: G
Additional Code 1: F002
Additional Code 2: D038
Additional Code 3: D022
Additional Code 4: D001
Additional Code 5: Not reported

Year: 2013
Shipment Date: 20131106
Creation Date: 12/27/2013 22:15:22
Receipt Date: 20131119
Manifest ID: 011869416JJK
Gen EPA ID: CAR000185736
Trans EPA ID: CAR000179747
Trans Name: INGENIUM (ESCONDIDO)
Trans 2 EPA ID: NJD080631369
Trans 2 Name: VEOLIA TECHNICAL SOLUTIONS LLC
TSDf EPA ID: CAD008302903
Trans Name: VEOLIA ENVIRONMENTAL SERVICES
TSDf Alt EPA ID: Not reported
TSDf Alt Name: Not reported
Waste Code: 741
RCRA Code: D022
Meth Code: H039
Quantity Tons: 0.2085
Waste Quantity: 50
Quantity Unit: G
Additional Code 1: D001
Additional Code 2: Not reported
Additional Code 3: Not reported
Additional Code 4: Not reported
Additional Code 5: Not reported

Year: 2013
Shipment Date: 20131106
Creation Date: 12/27/2013 22:15:22
Receipt Date: 20131119
Manifest ID: 011869416JJK
Gen EPA ID: CAR000185736
Trans EPA ID: CAR000179747
Trans Name: INGENIUM (ESCONDIDO)
Trans 2 EPA ID: NJD080631369
Trans 2 Name: VEOLIA TECHNICAL SOLUTIONS LLC

Map ID
Direction
Distance
Elevation

MAP FINDINGS

Site

Database(s)

EDR ID Number
EPA ID Number

EMD MILLIPORE (Continued)

S113178451

TSDF EPA ID: CAD008302903
Trans Name: VEOLIA ENVIRONMENTAL SERVICES
TSDF Alt EPA ID: Not reported
TSDF Alt Name: Not reported
Waste Code: 135
RCRA Code: Not reported
Meth Code: H141
Quantity Tons: 0.105
Waste Quantity: 25
Quantity Unit: G
Additional Code 1: Not reported
Additional Code 2: Not reported
Additional Code 3: Not reported
Additional Code 4: Not reported
Additional Code 5: Not reported

Year: 2013
Shipment Date: 20131106
Creation Date: 5/17/2014 22:15:09
Receipt Date: 20131130
Manifest ID: 011869417JJK
Gen EPA ID: CAR000185736
Trans EPA ID: CAR000179747
Trans Name: INGENIUM (ESCONDIDO)
Trans 2 EPA ID: CAD982523433
Trans 2 Name: DILLARD ENVIRONMENTAL SERVICES
TSDF EPA ID: ARD981057870
Trans Name: RINECO
TSDF Alt EPA ID: Not reported
TSDF Alt Name: Not reported
Waste Code: 343
RCRA Code: Not reported
Meth Code: H061
Quantity Tons: 0.35
Waste Quantity: 700
Quantity Unit: P
Additional Code 1: Not reported
Additional Code 2: Not reported
Additional Code 3: Not reported
Additional Code 4: Not reported
Additional Code 5: Not reported

Year: 2013
Shipment Date: 20131106
Creation Date: 5/20/2014 22:14:51
Receipt Date: 20131220
Manifest ID: 011869418JJK
Gen EPA ID: CAR000185736
Trans EPA ID: CAR000179747
Trans Name: INGENIUM (ESCONDIDO)
Trans 2 EPA ID: MAD039322250
Trans 2 Name: CLEAN HARBORS ENVIRONMENTAL SERVICES
TSDF EPA ID: ARD069748192
Trans Name: CLEAN HARBORS EL DORADO LLC
TSDF Alt EPA ID: Not reported
TSDF Alt Name: Not reported
Waste Code: 551

Map ID
Direction
Distance
Elevation

MAP FINDINGS

Site

Database(s)

EDR ID Number
EPA ID Number

EMD MILLIPORE (Continued)

S113178451

RCRA Code:	U404
Meth Code:	H040
Quantity Tons:	0.005
Waste Quantity:	10
Quantity Unit:	P
Additional Code 1:	D002
Additional Code 2:	D001
Additional Code 3:	Not reported
Additional Code 4:	Not reported
Additional Code 5:	Not reported
Year:	2013
Shipment Date:	20131106
Creation Date:	5/20/2014 22:14:51
Receipt Date:	20131220
Manifest ID:	011869418JJK
Gen EPA ID:	CAR000185736
Trans EPA ID:	CAR000179747
Trans Name:	INGENIUM (ESCONDIDO)
Trans 2 EPA ID:	MAD039322250
Trans 2 Name:	CLEAN HARBORS ENVIRONMENTAL SERVICES
TSDf EPA ID:	ARD069748192
Trans Name:	CLEAN HARBORS EL DORADO LLC
TSDf Alt EPA ID:	Not reported
TSDf Alt Name:	Not reported
Waste Code:	551
RCRA Code:	D003
Meth Code:	H040
Quantity Tons:	0.005
Waste Quantity:	10
Quantity Unit:	P
Additional Code 1:	D001
Additional Code 2:	Not reported
Additional Code 3:	Not reported
Additional Code 4:	Not reported
Additional Code 5:	Not reported
Year:	2013
Shipment Date:	20131106
Creation Date:	5/20/2014 22:14:51
Receipt Date:	20131220
Manifest ID:	011869418JJK
Gen EPA ID:	CAR000185736
Trans EPA ID:	CAR000179747
Trans Name:	INGENIUM (ESCONDIDO)
Trans 2 EPA ID:	MAD039322250
Trans 2 Name:	CLEAN HARBORS ENVIRONMENTAL SERVICES
TSDf EPA ID:	ARD069748192
Trans Name:	CLEAN HARBORS EL DORADO LLC
TSDf Alt EPA ID:	Not reported
TSDf Alt Name:	Not reported
Waste Code:	551
RCRA Code:	D001
Meth Code:	H040
Quantity Tons:	0.005
Waste Quantity:	10
Quantity Unit:	P

Map ID
Direction
Distance
Elevation

MAP FINDINGS

Site

Database(s)

EDR ID Number
EPA ID Number

EMD MILLIPORE (Continued)

S113178451

Additional Code 1:	Not reported
Additional Code 2:	Not reported
Additional Code 3:	Not reported
Additional Code 4:	Not reported
Additional Code 5:	Not reported
Year:	2013
Shipment Date:	20131106
Creation Date:	5/20/2014 22:14:51
Receipt Date:	20131220
Manifest ID:	011869418JJK
Gen EPA ID:	CAR000185736
Trans EPA ID:	CAR000179747
Trans Name:	INGENIUM (ESCONDIDO)
Trans 2 EPA ID:	MAD039322250
Trans 2 Name:	CLEAN HARBORS ENVIRONMENTAL SERVICES
TSD EPA ID:	ARD069748192
Trans Name:	CLEAN HARBORS EL DORADO LLC
TSD Alt EPA ID:	Not reported
TSD Alt Name:	Not reported
Waste Code:	551
RCRA Code:	D001
Meth Code:	H040
Quantity Tons:	0.005
Waste Quantity:	10
Quantity Unit:	P
Additional Code 1:	Not reported
Additional Code 2:	Not reported
Additional Code 3:	Not reported
Additional Code 4:	Not reported
Additional Code 5:	Not reported
Name:	EMD MILLIPORE
Address:	28820 SINGLE OAK DR
Address 2:	Not reported
City,State,Zip:	TEMECULA, CA 925900000
Year:	2013
Gepaid:	CAR000185736
Contact:	RIC C LONGO
Telephone:	9515144377
Mailing Name:	Not reported
Mailing Address:	28820 SINGLE OAK DR
Gen County:	33
Waste Category:	Other inorganic solid waste
TSD EPA ID:	CAD059494310
TSD County:	43
Disposal Method:	Storage, Bulking, And/Or Transfer Off Site--No Treatment/Reovery (H010-H129) Or (H131-H135)
Tons:	0.085
Additional Info:	
Year:	2013
Shipment Date:	20130605
Creation Date:	8/15/2013 22:15:24
Receipt Date:	20130618
Manifest ID:	011507252JJK
Gen EPA ID:	CAR000185736

Map ID
Direction
Distance
Elevation

MAP FINDINGS

Site

Database(s)

EDR ID Number
EPA ID Number

EMD MILLIPORE (Continued)

S113178451

Trans EPA ID:	CAR000179747
Trans Name:	INGENIUM (ESCONDIDO)
Trans 2 EPA ID:	MAD039322250
Trans 2 Name:	CLEAN HARBORS ENV SVC
TSDf EPA ID:	CAD059494310
Trans Name:	CLEAN HARBORS SAN JOSE LLC
TSDf Alt EPA ID:	Not reported
TSDf Alt Name:	Not reported
Waste Code:	291
RCRA Code:	Not reported
Meth Code:	H141
Quantity Tons:	0.4
Waste Quantity:	800
Quantity Unit:	P
Additional Code 1:	Not reported
Additional Code 2:	Not reported
Additional Code 3:	Not reported
Additional Code 4:	Not reported
Additional Code 5:	Not reported
Year:	2013
Shipment Date:	20130612
Creation Date:	9/22/2013 22:15:19
Receipt Date:	20130703
Manifest ID:	011507297JJK
Gen EPA ID:	CAR000185736
Trans EPA ID:	CAR000179747
Trans Name:	INGENIUM (ESCONDIDO)
Trans 2 EPA ID:	NJD080631369
Trans 2 Name:	VEOLIA TECHNICAL SOLUTIONS LLC
TSDf EPA ID:	CAD008302903
Trans Name:	VEOLIA ENVIRONMENTAL SERVICES
TSDf Alt EPA ID:	Not reported
TSDf Alt Name:	Not reported
Waste Code:	741
RCRA Code:	F003
Meth Code:	H061
Quantity Tons:	0.4587
Waste Quantity:	110
Quantity Unit:	G
Additional Code 1:	F002
Additional Code 2:	D038
Additional Code 3:	D022
Additional Code 4:	D001
Additional Code 5:	Not reported
Year:	2013
Shipment Date:	20130612
Creation Date:	9/22/2013 22:15:19
Receipt Date:	20130703
Manifest ID:	011507297JJK
Gen EPA ID:	CAR000185736
Trans EPA ID:	CAR000179747
Trans Name:	INGENIUM (ESCONDIDO)
Trans 2 EPA ID:	NJD080631369
Trans 2 Name:	VEOLIA TECHNICAL SOLUTIONS LLC
TSDf EPA ID:	CAD008302903

Map ID
Direction
Distance
Elevation

MAP FINDINGS

Site

Database(s)

EDR ID Number
EPA ID Number

EMD MILLIPORE (Continued)

S113178451

Trans Name: VEOLIA ENVIRONMENTAL SERVICES
TSDf Alt EPA ID: Not reported
TSDf Alt Name: Not reported
Waste Code: 741
RCRA Code: D022
Meth Code: H039
Quantity Tons: 0.22935
Waste Quantity: 55
Quantity Unit: G
Additional Code 1: D001
Additional Code 2: Not reported
Additional Code 3: Not reported
Additional Code 4: Not reported
Additional Code 5: Not reported

Year: 2013
Shipment Date: 20130612
Creation Date: 9/22/2013 22:15:19
Receipt Date: 20130703
Manifest ID: 011507297JJK
Gen EPA ID: CAR000185736
Trans EPA ID: CAR000179747
Trans Name: INGENIUM (ESCONDIDO)
Trans 2 EPA ID: NJD080631369
Trans 2 Name: VEOLIA TECHNICAL SOLUTIONS LLC
TSDf EPA ID: CAD008302903
Trans Name: VEOLIA ENVIRONMENTAL SERVICES
TSDf Alt EPA ID: Not reported
TSDf Alt Name: Not reported
Waste Code: 135
RCRA Code: Not reported
Meth Code: H141
Quantity Tons: 0.063
Waste Quantity: 15
Quantity Unit: G
Additional Code 1: Not reported
Additional Code 2: Not reported
Additional Code 3: Not reported
Additional Code 4: Not reported
Additional Code 5: Not reported

Year: 2013
Shipment Date: 20130612
Creation Date: 8/15/2013 22:15:24
Receipt Date: 20130621
Manifest ID: 011507298JJK
Gen EPA ID: CAR000185736
Trans EPA ID: CAR000179747
Trans Name: INGENIUM (ESCONDIDO)
Trans 2 EPA ID: MAD039322250
Trans 2 Name: CLEAN HARBORS
TSDf EPA ID: CAD059494310
Trans Name: CLEAN HARBORS SAN JOSE LLC
TSDf Alt EPA ID: Not reported
TSDf Alt Name: Not reported
Waste Code: 352
RCRA Code: F002

Map ID
Direction
Distance
Elevation

MAP FINDINGS

Site

Database(s)

EDR ID Number
EPA ID Number

EMD MILLIPORE (Continued)

S113178451

Meth Code:	H141
Quantity Tons:	0.025
Waste Quantity:	50
Quantity Unit:	P
Additional Code 1:	D022
Additional Code 2:	Not reported
Additional Code 3:	Not reported
Additional Code 4:	Not reported
Additional Code 5:	Not reported
Year:	2013
Shipment Date:	20130612
Creation Date:	8/15/2013 22:15:24
Receipt Date:	20130621
Manifest ID:	011507298JJK
Gen EPA ID:	CAR000185736
Trans EPA ID:	CAR000179747
Trans Name:	INGENIUM (ESCONDIDO)
Trans 2 EPA ID:	MAD039322250
Trans 2 Name:	CLEAN HARBORS
TSDf EPA ID:	CAD059494310
Trans Name:	CLEAN HARBORS SAN JOSE LLC
TSDf Alt EPA ID:	Not reported
TSDf Alt Name:	Not reported
Waste Code:	352
RCRA Code:	F002
Meth Code:	H141
Quantity Tons:	0.04
Waste Quantity:	80
Quantity Unit:	P
Additional Code 1:	D022
Additional Code 2:	Not reported
Additional Code 3:	Not reported
Additional Code 4:	Not reported
Additional Code 5:	Not reported
Year:	2013
Shipment Date:	20131204
Creation Date:	2/25/2014 22:15:05
Receipt Date:	20131226
Manifest ID:	012468609JJK
Gen EPA ID:	CAR000185736
Trans EPA ID:	CAR000179747
Trans Name:	INGENIUM (ESCONDIDO)
Trans 2 EPA ID:	NJD080631369
Trans 2 Name:	VEOLIA TECHNICAL SOLUTIONS LLC
TSDf EPA ID:	CAD008302903
Trans Name:	VEOLIA ENVIRONMENTAL SERVICES
TSDf Alt EPA ID:	Not reported
TSDf Alt Name:	Not reported
Waste Code:	741
RCRA Code:	F003
Meth Code:	H039
Quantity Tons:	0.2085
Waste Quantity:	50
Quantity Unit:	G
Additional Code 1:	F002

Map ID
Direction
Distance
Elevation

MAP FINDINGS

Site

Database(s)

EDR ID Number
EPA ID Number

EMD MILLIPORE (Continued)

S113178451

Additional Code 2:	D038
Additional Code 3:	D022
Additional Code 4:	D001
Additional Code 5:	Not reported
Year:	2013
Shipment Date:	20131204
Creation Date:	2/25/2014 22:15:05
Receipt Date:	20131226
Manifest ID:	012468609JJK
Gen EPA ID:	CAR000185736
Trans EPA ID:	CAR000179747
Trans Name:	INGENIUM (ESCONDIDO)
Trans 2 EPA ID:	NJD080631369
Trans 2 Name:	VEOLIA TECHNICAL SOLUTIONS LLC
TSDf EPA ID:	CAD008302903
Trans Name:	VEOLIA ENVIRONMENTAL SERVICES
TSDf Alt EPA ID:	Not reported
TSDf Alt Name:	Not reported
Waste Code:	741
RCRA Code:	D022
Meth Code:	H039
Quantity Tons:	0.2085
Waste Quantity:	50
Quantity Unit:	G
Additional Code 1:	D001
Additional Code 2:	Not reported
Additional Code 3:	Not reported
Additional Code 4:	Not reported
Additional Code 5:	Not reported
Year:	2013
Shipment Date:	20131204
Creation Date:	2/25/2014 22:15:05
Receipt Date:	20131226
Manifest ID:	012468609JJK
Gen EPA ID:	CAR000185736
Trans EPA ID:	CAR000179747
Trans Name:	INGENIUM (ESCONDIDO)
Trans 2 EPA ID:	NJD080631369
Trans 2 Name:	VEOLIA TECHNICAL SOLUTIONS LLC
TSDf EPA ID:	CAD008302903
Trans Name:	VEOLIA ENVIRONMENTAL SERVICES
TSDf Alt EPA ID:	Not reported
TSDf Alt Name:	Not reported
Waste Code:	352
RCRA Code:	F002
Meth Code:	H141
Quantity Tons:	0.05
Waste Quantity:	100
Quantity Unit:	P
Additional Code 1:	D022
Additional Code 2:	Not reported
Additional Code 3:	Not reported
Additional Code 4:	Not reported
Additional Code 5:	Not reported

Map ID
Direction
Distance
Elevation

MAP FINDINGS

Site

Database(s)

EDR ID Number
EPA ID Number

EMD MILLIPORE (Continued)

S113178451

Year: 2013
Shipment Date: 20131218
Creation Date: 1/29/2014 22:15:06
Receipt Date: 20131227
Manifest ID: 012468701JJK
Gen EPA ID: CAR000185736
Trans EPA ID: CAR000179747
Trans Name: INGENIUM (ESCONDIDO)
Trans 2 EPA ID: Not reported
Trans 2 Name: Not reported
TSDf EPA ID: CAD008488025
Trans Name: PHIBRO-TECH INC
TSDf Alt EPA ID: Not reported
TSDf Alt Name: Not reported
Waste Code: 791
RCRA Code: D002
Meth Code: H039
Quantity Tons: 0.5004
Waste Quantity: 120
Quantity Unit: G
Additional Code 1: Not reported
Additional Code 2: Not reported
Additional Code 3: Not reported
Additional Code 4: Not reported
Additional Code 5: Not reported

Year: 2013
Shipment Date: 20131218
Creation Date: 12/29/2014 22:14:49
Receipt Date: Not reported
Manifest ID: 012468702JJK
Gen EPA ID: CAR000185736
Trans EPA ID: CAR000179747
Trans Name: INGENIUM (ESCONDIDO)
Trans 2 EPA ID: CAD982523433
Trans 2 Name: DILLARD ENVIRONMENTAL SERVICES
TSDf EPA ID: TND981920119
Trans Name: VLS - ARMOR
TSDf Alt EPA ID: Not reported
TSDf Alt Name: Not reported
Waste Code: 513
RCRA Code: Not reported
Meth Code: Not reported
Quantity Tons: 0.2
Waste Quantity: 400
Quantity Unit: P
Additional Code 1: Not reported
Additional Code 2: Not reported
Additional Code 3: Not reported
Additional Code 4: Not reported
Additional Code 5: Not reported

Year: 2013
Shipment Date: 20130410
Creation Date: 8/22/2013 22:15:16
Receipt Date: 20130423
Manifest ID: 011274178JJK

Map ID
Direction
Distance
Elevation

MAP FINDINGS

Site

Database(s)

EDR ID Number
EPA ID Number

EMD MILLIPORE (Continued)

S113178451

Gen EPA ID:	CAR000185736
Trans EPA ID:	CAR000179747
Trans Name:	INGENIUM (ESCONDIDO)
Trans 2 EPA ID:	MAD039322250
Trans 2 Name:	CLEAN HARBORS ENV SVC
TSDF EPA ID:	CAD059494310
Trans Name:	CLEAN HARBORS SAN JOSE LLC
TSDF Alt EPA ID:	Not reported
TSDF Alt Name:	Not reported
Waste Code:	791
RCRA Code:	D002
Meth Code:	H141
Quantity Tons:	0.06255
Waste Quantity:	15
Quantity Unit:	G
Additional Code 1:	Not reported
Additional Code 2:	Not reported
Additional Code 3:	Not reported
Additional Code 4:	Not reported
Additional Code 5:	Not reported
Year:	2013
Shipment Date:	20130410
Creation Date:	8/22/2013 22:15:16
Receipt Date:	20130423
Manifest ID:	011274178JJK
Gen EPA ID:	CAR000185736
Trans EPA ID:	CAR000179747
Trans Name:	INGENIUM (ESCONDIDO)
Trans 2 EPA ID:	MAD039322250
Trans 2 Name:	CLEAN HARBORS ENV SVC
TSDF EPA ID:	CAD059494310
Trans Name:	CLEAN HARBORS SAN JOSE LLC
TSDF Alt EPA ID:	Not reported
TSDF Alt Name:	Not reported
Waste Code:	352
RCRA Code:	F002
Meth Code:	H141
Quantity Tons:	0.0325
Waste Quantity:	65
Quantity Unit:	P
Additional Code 1:	D022
Additional Code 2:	Not reported
Additional Code 3:	Not reported
Additional Code 4:	Not reported
Additional Code 5:	Not reported
Year:	2013
Shipment Date:	20130410
Creation Date:	6/18/2013 22:15:15
Receipt Date:	20130424
Manifest ID:	011274179JJK
Gen EPA ID:	CAR000185736
Trans EPA ID:	CAR000179747
Trans Name:	INGENIUM (ESCONDIDO)
Trans 2 EPA ID:	NJD080631369
Trans 2 Name:	VEOLIA TECHNICAL SOLUTIONS LLC

Map ID
Direction
Distance
Elevation

MAP FINDINGS

Site

Database(s)

EDR ID Number
EPA ID Number

EMD MILLIPORE (Continued)

S113178451

TSDF EPA ID: CAD008302903
Trans Name: VEOLIA ENVIRONMENTAL SERVICES
TSDF Alt EPA ID: Not reported
TSDF Alt Name: Not reported
Waste Code: 741
RCRA Code: F003
Meth Code: H061
Quantity Tons: 0.22935
Waste Quantity: 55
Quantity Unit: G
Additional Code 1: F002
Additional Code 2: D038
Additional Code 3: D022
Additional Code 4: D001
Additional Code 5: Not reported

Year: 2013
Shipment Date: 20130410
Creation Date: 6/18/2013 22:15:15
Receipt Date: 20130424
Manifest ID: 011274179JJK
Gen EPA ID: CAR000185736
Trans EPA ID: CAR000179747
Trans Name: INGENIUM (ESCONDIDO)
Trans 2 EPA ID: NJD080631369
Trans 2 Name: VEOLIA TECHNICAL SOLUTIONS LLC
TSDF EPA ID: CAD008302903
Trans Name: VEOLIA ENVIRONMENTAL SERVICES
TSDF Alt EPA ID: Not reported
TSDF Alt Name: Not reported
Waste Code: 741
RCRA Code: D022
Meth Code: H039
Quantity Tons: 0.22935
Waste Quantity: 55
Quantity Unit: G
Additional Code 1: D001
Additional Code 2: Not reported
Additional Code 3: Not reported
Additional Code 4: Not reported
Additional Code 5: Not reported

Year: 2013
Shipment Date: 20130320
Creation Date: 8/23/2013 22:15:19
Receipt Date: 20130409
Manifest ID: 011274276JJK
Gen EPA ID: CAR000185736
Trans EPA ID: CAR000179747
Trans Name: INGENIUM (ESCONDIDO)
Trans 2 EPA ID: CAD982523433
Trans 2 Name: DILLARD ENVIRONMENTAL SERVICES
TSDF EPA ID: ARD981057870
Trans Name: RINECO
TSDF Alt EPA ID: Not reported
TSDF Alt Name: Not reported
Waste Code: 343

Map ID
Direction
Distance
Elevation

MAP FINDINGS

Site

Database(s)

EDR ID Number
EPA ID Number

EMD MILLIPORE (Continued)

S113178451

RCRA Code: Not reported
Meth Code: H061
Quantity Tons: 0.9
Waste Quantity: 1800
Quantity Unit: P
Additional Code 1: Not reported
Additional Code 2: Not reported
Additional Code 3: Not reported
Additional Code 4: Not reported
Additional Code 5: Not reported

Year: 2013
Shipment Date: 20130320
Creation Date: 8/23/2013 22:15:19
Receipt Date: 20130409
Manifest ID: 011274276JJK
Gen EPA ID: CAR000185736
Trans EPA ID: CAR000179747
Trans Name: INGENIUM (ESCONDIDO)
Trans 2 EPA ID: CAD982523433
Trans 2 Name: DILLARD ENVIRONMENTAL SERVICES
TSDf EPA ID: ARD981057870
Trans Name: RINECO
TSDf Alt EPA ID: Not reported
TSDf Alt Name: Not reported
Waste Code: 343
RCRA Code: Not reported
Meth Code: H061
Quantity Tons: 0.0375
Waste Quantity: 75
Quantity Unit: P
Additional Code 1: Not reported
Additional Code 2: Not reported
Additional Code 3: Not reported
Additional Code 4: Not reported
Additional Code 5: Not reported

Year: 2013
Shipment Date: 20130320
Creation Date: 6/13/2013 22:15:07
Receipt Date: 20130403
Manifest ID: 011274277JJK
Gen EPA ID: CAR000185736
Trans EPA ID: CAR000179747
Trans Name: INGENIUM (ESCONDIDO)
Trans 2 EPA ID: NJD080631369
Trans 2 Name: VEOLIA TECHNICAL SOLUTIONS LLC
TSDf EPA ID: CAD008302903
Trans Name: VEOLIA ENVIRONMENTAL SERVICES
TSDf Alt EPA ID: Not reported
TSDf Alt Name: Not reported
Waste Code: 741
RCRA Code: F003
Meth Code: H061
Quantity Tons: 0.22935
Waste Quantity: 55
Quantity Unit: G

Map ID
Direction
Distance
Elevation

MAP FINDINGS

Site

Database(s)

EDR ID Number
EPA ID Number

EMD MILLIPORE (Continued)

S113178451

Additional Code 1:	F002
Additional Code 2:	D038
Additional Code 3:	D022
Additional Code 4:	D001
Additional Code 5:	Not reported
Year:	2013
Shipment Date:	20130320
Creation Date:	6/13/2013 22:15:07
Receipt Date:	20130403
Manifest ID:	011274277JJK
Gen EPA ID:	CAR000185736
Trans EPA ID:	CAR000179747
Trans Name:	INGENIUM (ESCONDIDO)
Trans 2 EPA ID:	NJD080631369
Trans 2 Name:	VEOLIA TECHNICAL SOLUTIONS LLC
TSDf EPA ID:	CAD008302903
Trans Name:	VEOLIA ENVIRONMENTAL SERVICES
TSDf Alt EPA ID:	Not reported
TSDf Alt Name:	Not reported
Waste Code:	141
RCRA Code:	D009
Meth Code:	H141
Quantity Tons:	0.06255
Waste Quantity:	15
Quantity Unit:	G
Additional Code 1:	Not reported
Additional Code 2:	Not reported
Additional Code 3:	Not reported
Additional Code 4:	Not reported
Additional Code 5:	Not reported
Year:	2013
Shipment Date:	20130320
Creation Date:	5/14/2013 22:15:21
Receipt Date:	20130404
Manifest ID:	011274278JJK
Gen EPA ID:	CAR000185736
Trans EPA ID:	CAR000179747
Trans Name:	INGENIUM (ESCONDIDO)
Trans 2 EPA ID:	MAD039322250
Trans 2 Name:	CLEAN HARBORS ENV SVC
TSDf EPA ID:	CAD059494310
Trans Name:	CLEAN HARBORS SAN JOSE LLC
TSDf Alt EPA ID:	Not reported
TSDf Alt Name:	Not reported
Waste Code:	352
RCRA Code:	F002
Meth Code:	H141
Quantity Tons:	0.08816
Waste Quantity:	80
Quantity Unit:	L
Additional Code 1:	D022
Additional Code 2:	Not reported
Additional Code 3:	Not reported
Additional Code 4:	Not reported
Additional Code 5:	Not reported

Map ID
Direction
Distance
Elevation

MAP FINDINGS

Site

Database(s)

EDR ID Number
EPA ID Number

EMD MILLIPORE (Continued)

S113178451

Year: 2013
Shipment Date: 20130501
Creation Date: 7/15/2013 22:15:07
Receipt Date: 20130515
Manifest ID: 011274481JJK
Gen EPA ID: CAR000185736
Trans EPA ID: CAR000179747
Trans Name: INGENIUM (ESCONDIDO)
Trans 2 EPA ID: NJD080631369
Trans 2 Name: VEOLIA ES TECHNICAL SOLUTIONS
TSDf EPA ID: CAD008302903
Trans Name: VEOLIA ENVIRONMENTAL SERVICES
TSDf Alt EPA ID: Not reported
TSDf Alt Name: Not reported
Waste Code: 741
RCRA Code: F003
Meth Code: H061
Quantity Tons: 0.22935
Waste Quantity: 55
Quantity Unit: G
Additional Code 1: F002
Additional Code 2: D038
Additional Code 3: D022
Additional Code 4: D001
Additional Code 5: Not reported

Year: 2013
Shipment Date: 20130501
Creation Date: 8/12/2013 22:15:07
Receipt Date: 20130509
Manifest ID: 011274483JJK
Gen EPA ID: CAR000185736
Trans EPA ID: CAR000179747
Trans Name: INGENIUM (ESCONDIDO)
Trans 2 EPA ID: MAD039322250
Trans 2 Name: CLEAN HARBORS ENV SVC
TSDf EPA ID: CAD059494310
Trans Name: CLEAN HARBORS SAN JOSE LLC
TSDf Alt EPA ID: Not reported
TSDf Alt Name: Not reported
Waste Code: 352
RCRA Code: F002
Meth Code: H141
Quantity Tons: 0.0275
Waste Quantity: 55
Quantity Unit: P
Additional Code 1: D022
Additional Code 2: Not reported
Additional Code 3: Not reported
Additional Code 4: Not reported
Additional Code 5: Not reported

Year: 2013
Shipment Date: 20130501
Creation Date: 8/12/2013 22:15:07
Receipt Date: 20130509
Manifest ID: 011274483JJK

Map ID
Direction
Distance
Elevation

MAP FINDINGS

Site

Database(s)

EDR ID Number
EPA ID Number

EMD MILLIPORE (Continued)

S113178451

Gen EPA ID:	CAR000185736
Trans EPA ID:	CAR000179747
Trans Name:	INGENIUM (ESCONDIDO)
Trans 2 EPA ID:	MAD039322250
Trans 2 Name:	CLEAN HARBORS ENV SVC
TSDF EPA ID:	CAD059494310
Trans Name:	CLEAN HARBORS SAN JOSE LLC
TSDF Alt EPA ID:	Not reported
TSDF Alt Name:	Not reported
Waste Code:	181
RCRA Code:	Not reported
Meth Code:	H141
Quantity Tons:	0.02
Waste Quantity:	40
Quantity Unit:	P
Additional Code 1:	Not reported
Additional Code 2:	Not reported
Additional Code 3:	Not reported
Additional Code 4:	Not reported
Additional Code 5:	Not reported
Year:	2013
Shipment Date:	20130206
Creation Date:	7/9/2013 22:15:05
Receipt Date:	20130228
Manifest ID:	010755450JJK
Gen EPA ID:	CAR000185736
Trans EPA ID:	CAR000179747
Trans Name:	INGENIUM (ESCONDIDO)
Trans 2 EPA ID:	CAD982523433
Trans 2 Name:	DILLARD ENVIRONMENTAL SERVICES
TSDF EPA ID:	ARD981057870
Trans Name:	RINECO
TSDF Alt EPA ID:	Not reported
TSDF Alt Name:	Not reported
Waste Code:	343
RCRA Code:	Not reported
Meth Code:	H061
Quantity Tons:	1.05
Waste Quantity:	2100
Quantity Unit:	P
Additional Code 1:	Not reported
Additional Code 2:	Not reported
Additional Code 3:	Not reported
Additional Code 4:	Not reported
Additional Code 5:	Not reported
Year:	2013
Shipment Date:	20130220
Creation Date:	5/3/2013 22:15:23
Receipt Date:	20130308
Manifest ID:	010755853JJK
Gen EPA ID:	CAR000185736
Trans EPA ID:	CAR000179747
Trans Name:	INGENIUM (ESCONDIDO)
Trans 2 EPA ID:	NJD080631369
Trans 2 Name:	VEOLIA TECHNICAL SOLUTIONS LLC

Map ID
Direction
Distance
Elevation

MAP FINDINGS

Site

Database(s)

EDR ID Number
EPA ID Number

EMD MILLIPORE (Continued)

S113178451

TSDF EPA ID: CAD008302903
Trans Name: VEOLIA ENVIRONMENTAL SERVICES
TSDF Alt EPA ID: Not reported
TSDF Alt Name: Not reported
Waste Code: 741
RCRA Code: D022
Meth Code: H039
Quantity Tons: 0.2085
Waste Quantity: 50
Quantity Unit: G
Additional Code 1: D001
Additional Code 2: Not reported
Additional Code 3: Not reported
Additional Code 4: Not reported
Additional Code 5: Not reported

Year: 2013
Shipment Date: 20130220
Creation Date: 5/3/2013 22:15:23
Receipt Date: 20130308
Manifest ID: 010755853JJK
Gen EPA ID: CAR000185736
Trans EPA ID: CAR000179747
Trans Name: INGENIUM (ESCONDIDO)
Trans 2 EPA ID: NJD080631369
Trans 2 Name: VEOLIA TECHNICAL SOLUTIONS LLC
TSDF EPA ID: CAD008302903
Trans Name: VEOLIA ENVIRONMENTAL SERVICES
TSDF Alt EPA ID: Not reported
TSDF Alt Name: Not reported
Waste Code: 741
RCRA Code: F003
Meth Code: H061
Quantity Tons: 0.2085
Waste Quantity: 50
Quantity Unit: G
Additional Code 1: F002
Additional Code 2: D038
Additional Code 3: D022
Additional Code 4: D001
Additional Code 5: Not reported

Year: 2013
Shipment Date: 20130220
Creation Date: 5/14/2013 22:15:21
Receipt Date: 20130304
Manifest ID: 010755854JJK
Gen EPA ID: CAR000185736
Trans EPA ID: CAR000179747
Trans Name: INGENIUM (ESCONDIDO)
Trans 2 EPA ID: MAD039322250
Trans 2 Name: CLEAN HARBORS ENV SVC
TSDF EPA ID: CAD059494310
Trans Name: CLEAN HARBORS SAN JOSE LLC
TSDF Alt EPA ID: Not reported
TSDF Alt Name: Not reported
Waste Code: 352

Map ID
Direction
Distance
Elevation

MAP FINDINGS

Site

Database(s)

EDR ID Number
EPA ID Number

EMD MILLIPORE (Continued)

S113178451

RCRA Code:	D022
Meth Code:	H141
Quantity Tons:	0.0325
Waste Quantity:	65
Quantity Unit:	P
Additional Code 1:	Not reported
Additional Code 2:	Not reported
Additional Code 3:	Not reported
Additional Code 4:	Not reported
Additional Code 5:	Not reported
Year:	2013
Shipment Date:	20130717
Creation Date:	12/27/2013 22:15:07
Receipt Date:	20130809
Manifest ID:	011867017JJK
Gen EPA ID:	CAR000185736
Trans EPA ID:	CAR000179747
Trans Name:	INGENIUM (ESCONDIDO)
Trans 2 EPA ID:	CAD982523433
Trans 2 Name:	DILLARD ENVIRONMENTAL SERVICES
TSDF EPA ID:	ARD981057870
Trans Name:	RINECO
TSDF Alt EPA ID:	Not reported
TSDF Alt Name:	Not reported
Waste Code:	343
RCRA Code:	Not reported
Meth Code:	H061
Quantity Tons:	0.6
Waste Quantity:	1200
Quantity Unit:	P
Additional Code 1:	Not reported
Additional Code 2:	Not reported
Additional Code 3:	Not reported
Additional Code 4:	Not reported
Additional Code 5:	Not reported
Year:	2013
Shipment Date:	20130724
Creation Date:	9/27/2013 22:15:06
Receipt Date:	20130809
Manifest ID:	011867075JJK
Gen EPA ID:	CAR000185736
Trans EPA ID:	CAR000179747
Trans Name:	INGENIUM (ESCONDIDO)
Trans 2 EPA ID:	NJD080631369
Trans 2 Name:	VEOLIA TECHNICAL SOLUTIONS LLC
TSDF EPA ID:	CAD008302903
Trans Name:	VEOLIA ENVIRONMENTAL SERVICES
TSDF Alt EPA ID:	Not reported
TSDF Alt Name:	Not reported
Waste Code:	741
RCRA Code:	F003
Meth Code:	H039
Quantity Tons:	0.22935
Waste Quantity:	55
Quantity Unit:	G

Map ID
Direction
Distance
Elevation

MAP FINDINGS

Site

Database(s)

EDR ID Number
EPA ID Number

EMD MILLIPORE (Continued)

S113178451

Additional Code 1: F002
Additional Code 2: D038
Additional Code 3: D022
Additional Code 4: D001
Additional Code 5: Not reported

Year: 2013
Shipment Date: 20130724
Creation Date: 10/22/2013 22:15:05
Receipt Date: 20130816
Manifest ID: 011867076JJK
Gen EPA ID: CAR000185736
Trans EPA ID: CAR000179747
Trans Name: INGENIUM (ESCONDIDO)
Trans 2 EPA ID: MAD039322250
Trans 2 Name: CLEAN HARBORS ENV SERV INC
TSDf EPA ID: CAD059494310
Trans Name: CLEAN HARBORS SAN JOSE LLC
TSDf Alt EPA ID: Not reported
TSDf Alt Name: Not reported
Waste Code: 352
RCRA Code: F002
Meth Code: H141
Quantity Tons: 0.0225
Waste Quantity: 45
Quantity Unit: P
Additional Code 1: D022
Additional Code 2: Not reported
Additional Code 3: Not reported
Additional Code 4: Not reported
Additional Code 5: Not reported

Year: 2013
Shipment Date: 20130821
Creation Date: 1/7/2014 22:15:14
Receipt Date: 20130905
Manifest ID: 011867346JJK
Gen EPA ID: CAR000185736
Trans EPA ID: CAR000179747
Trans Name: INGENIUM (ESCONDIDO)
Trans 2 EPA ID: CAD982523433
Trans 2 Name: DILLARD ENVIRONMENTAL SERVICES
TSDf EPA ID: ARD981057870
Trans Name: RINECO
TSDf Alt EPA ID: Not reported
TSDf Alt Name: Not reported
Waste Code: 343
RCRA Code: Not reported
Meth Code: H061
Quantity Tons: 0.3
Waste Quantity: 600
Quantity Unit: P
Additional Code 1: Not reported
Additional Code 2: Not reported
Additional Code 3: Not reported
Additional Code 4: Not reported
Additional Code 5: Not reported

Map ID
Direction
Distance
Elevation

MAP FINDINGS

Site

Database(s)

EDR ID Number
EPA ID Number

EMD MILLIPORE (Continued)

S113178451

Year: 2013
Shipment Date: 20131009
Creation Date: 3/26/2014 22:15:09
Receipt Date: 20131025
Manifest ID: 011867415JJK
Gen EPA ID: CAR000185736
Trans EPA ID: CAR000179747
Trans Name: INGENIUM (ESCONDIDO)
Trans 2 EPA ID: CAD982523433
Trans 2 Name: DILLARD ENVIRONMENTAL SERVICES
TSDf EPA ID: ARD981057870
Trans Name: RINECO
TSDf Alt EPA ID: Not reported
TSDf Alt Name: Not reported
Waste Code: 343
RCRA Code: Not reported
Meth Code: H061
Quantity Tons: 0.3
Waste Quantity: 600
Quantity Unit: P
Additional Code 1: Not reported
Additional Code 2: Not reported
Additional Code 3: Not reported
Additional Code 4: Not reported
Additional Code 5: Not reported

Year: 2013
Shipment Date: 20130828
Creation Date: 11/7/2013 22:15:14
Receipt Date: 20130923
Manifest ID: 011867447JJK
Gen EPA ID: CAR000185736
Trans EPA ID: CAR000179747
Trans Name: INGENIUM (ESCONDIDO)
Trans 2 EPA ID: NJD080631369
Trans 2 Name: VEOLIA TECHNICAL SOLUTIONS LLC
TSDf EPA ID: CAD008302903
Trans Name: VEOLIA ENVIRONMENTAL SERVICES
TSDf Alt EPA ID: Not reported
TSDf Alt Name: Not reported
Waste Code: 741
RCRA Code: F003
Meth Code: H039
Quantity Tons: 0.4587
Waste Quantity: 110
Quantity Unit: G
Additional Code 1: F002
Additional Code 2: D038
Additional Code 3: D022
Additional Code 4: D001
Additional Code 5: Not reported

Year: 2013
Shipment Date: 20130828
Creation Date: 11/7/2013 22:15:14
Receipt Date: 20130923
Manifest ID: 011867447JJK

Map ID
Direction
Distance
Elevation

MAP FINDINGS

Site

Database(s)

EDR ID Number
EPA ID Number

EMD MILLIPORE (Continued)

S113178451

Gen EPA ID: CAR000185736
Trans EPA ID: CAR000179747
Trans Name: INGENIUM (ESCONDIDO)
Trans 2 EPA ID: NJD080631369
Trans 2 Name: VEOLIA TECHNICAL SOLUTIONS LLC
TSDf EPA ID: CAD008302903
Trans Name: VEOLIA ENVIRONMENTAL SERVICES
TSDf Alt EPA ID: Not reported
TSDf Alt Name: Not reported
Waste Code: 741
RCRA Code: D022
Meth Code: H039
Quantity Tons: 0.22935
Waste Quantity: 55
Quantity Unit: G
Additional Code 1: D001
Additional Code 2: Not reported
Additional Code 3: Not reported
Additional Code 4: Not reported
Additional Code 5: Not reported

Year: 2013
Shipment Date: 20130828
Creation Date: 11/7/2013 22:15:14
Receipt Date: 20130923
Manifest ID: 011867447JJK
Gen EPA ID: CAR000185736
Trans EPA ID: CAR000179747
Trans Name: INGENIUM (ESCONDIDO)
Trans 2 EPA ID: NJD080631369
Trans 2 Name: VEOLIA TECHNICAL SOLUTIONS LLC
TSDf EPA ID: CAD008302903
Trans Name: VEOLIA ENVIRONMENTAL SERVICES
TSDf Alt EPA ID: Not reported
TSDf Alt Name: Not reported
Waste Code: 141
RCRA Code: D009
Meth Code: H141
Quantity Tons: 0.06255
Waste Quantity: 15
Quantity Unit: G
Additional Code 1: Not reported
Additional Code 2: Not reported
Additional Code 3: Not reported
Additional Code 4: Not reported
Additional Code 5: Not reported

Year: 2013
Shipment Date: 20130828
Creation Date: 11/7/2013 22:15:14
Receipt Date: 20130923
Manifest ID: 011867447JJK
Gen EPA ID: CAR000185736
Trans EPA ID: CAR000179747
Trans Name: INGENIUM (ESCONDIDO)
Trans 2 EPA ID: NJD080631369
Trans 2 Name: VEOLIA TECHNICAL SOLUTIONS LLC

Map ID
Direction
Distance
Elevation

MAP FINDINGS

Site

Database(s)

EDR ID Number
EPA ID Number

EMD MILLIPORE (Continued)

S113178451

TSDF EPA ID: CAD008302903
Trans Name: VEOLIA ENVIRONMENTAL SERVICES
TSDF Alt EPA ID: Not reported
TSDF Alt Name: Not reported
Waste Code: 135
RCRA Code: Not reported
Meth Code: H141
Quantity Tons: 0.231
Waste Quantity: 55
Quantity Unit: G
Additional Code 1: Not reported
Additional Code 2: Not reported
Additional Code 3: Not reported
Additional Code 4: Not reported
Additional Code 5: Not reported

Year: 2013
Shipment Date: 20130828
Creation Date: 2/7/2014 22:15:07
Receipt Date: 20130912
Manifest ID: 011867448JJK
Gen EPA ID: CAR000185736
Trans EPA ID: CAR000179747
Trans Name: INGENIUM (ESCONDIDO)
Trans 2 EPA ID: CAD982523433
Trans 2 Name: DILLARD ENVIRONMENTAL SERVICES
TSDF EPA ID: ARD981057870
Trans Name: RINECO
TSDF Alt EPA ID: Not reported
TSDF Alt Name: Not reported
Waste Code: 343
RCRA Code: Not reported
Meth Code: H061
Quantity Tons: 0.6
Waste Quantity: 1200
Quantity Unit: P
Additional Code 1: Not reported
Additional Code 2: Not reported
Additional Code 3: Not reported
Additional Code 4: Not reported
Additional Code 5: Not reported

Year: 2013
Shipment Date: 20130828
Creation Date: 12/4/2013 22:15:05
Receipt Date: 20130913
Manifest ID: 011867449JJK
Gen EPA ID: CAR000185736
Trans EPA ID: CAR000179747
Trans Name: INGENIUM (ESCONDIDO)
Trans 2 EPA ID: MAD039322250
Trans 2 Name: CLEAN HARBORS ENV SVC
TSDF EPA ID: CAD059494310
Trans Name: CLEAN HARBORS SAN JOSE LLC
TSDF Alt EPA ID: Not reported
TSDF Alt Name: Not reported
Waste Code: 791

Map ID
Direction
Distance
Elevation

MAP FINDINGS

Site

Database(s)

EDR ID Number
EPA ID Number

EMD MILLIPORE (Continued)

S113178451

RCRA Code:	D002
Meth Code:	H141
Quantity Tons:	0.06255
Waste Quantity:	15
Quantity Unit:	G
Additional Code 1:	Not reported
Additional Code 2:	Not reported
Additional Code 3:	Not reported
Additional Code 4:	Not reported
Additional Code 5:	Not reported
Year:	2013
Shipment Date:	20130828
Creation Date:	12/4/2013 22:15:05
Receipt Date:	20130913
Manifest ID:	011867449JJK
Gen EPA ID:	CAR000185736
Trans EPA ID:	CAR000179747
Trans Name:	INGENIUM (ESCONDIDO)
Trans 2 EPA ID:	MAD039322250
Trans 2 Name:	CLEAN HARBORS ENV SVC
TSDf EPA ID:	CAD059494310
Trans Name:	CLEAN HARBORS SAN JOSE LLC
TSDf Alt EPA ID:	Not reported
TSDf Alt Name:	Not reported
Waste Code:	352
RCRA Code:	F002
Meth Code:	H141
Quantity Tons:	0.025
Waste Quantity:	50
Quantity Unit:	P
Additional Code 1:	D022
Additional Code 2:	Not reported
Additional Code 3:	Not reported
Additional Code 4:	Not reported
Additional Code 5:	Not reported
Year:	2013
Shipment Date:	20130828
Creation Date:	12/4/2013 22:15:05
Receipt Date:	20130913
Manifest ID:	011867449JJK
Gen EPA ID:	CAR000185736
Trans EPA ID:	CAR000179747
Trans Name:	INGENIUM (ESCONDIDO)
Trans 2 EPA ID:	MAD039322250
Trans 2 Name:	CLEAN HARBORS ENV SVC
TSDf EPA ID:	CAD059494310
Trans Name:	CLEAN HARBORS SAN JOSE LLC
TSDf Alt EPA ID:	Not reported
TSDf Alt Name:	Not reported
Waste Code:	181
RCRA Code:	Not reported
Meth Code:	H141
Quantity Tons:	0.035
Waste Quantity:	70
Quantity Unit:	P

Map ID
Direction
Distance
Elevation

MAP FINDINGS

Site

Database(s)

EDR ID Number
EPA ID Number

EMD MILLIPORE (Continued)

S113178451

Additional Code 1:	Not reported
Additional Code 2:	Not reported
Additional Code 3:	Not reported
Additional Code 4:	Not reported
Additional Code 5:	Not reported
Year:	2013
Shipment Date:	20131009
Creation Date:	11/29/2013 22:15:14
Receipt Date:	20131029
Manifest ID:	011869231JJK
Gen EPA ID:	CAR000185736
Trans EPA ID:	CAR000179747
Trans Name:	INGENIUM (ESCONDIDO)
Trans 2 EPA ID:	NJD080631369
Trans 2 Name:	VEOLIA TECHNICAL SOLUTIONS LLC
TSDf EPA ID:	CAD008302903
Trans Name:	VEOLIA ENVIRONMENTAL SERVICES
TSDf Alt EPA ID:	Not reported
TSDf Alt Name:	Not reported
Waste Code:	741
RCRA Code:	F003
Meth Code:	H061
Quantity Tons:	0.4587
Waste Quantity:	110
Quantity Unit:	G
Additional Code 1:	F002
Additional Code 2:	D038
Additional Code 3:	D022
Additional Code 4:	D001
Additional Code 5:	Not reported
Year:	2013
Shipment Date:	20131009
Creation Date:	12/29/2013 22:15:24
Receipt Date:	20131018
Manifest ID:	011869232JJK
Gen EPA ID:	CAR000185736
Trans EPA ID:	CAR000179747
Trans Name:	INGENIUM (ESCONDIDO)
Trans 2 EPA ID:	MAD039322250
Trans 2 Name:	CLEAN HARBORS ENV SVC
TSDf EPA ID:	CAD059494310
Trans Name:	CLEAN HARBORS SAN JOSE LLC
TSDf Alt EPA ID:	Not reported
TSDf Alt Name:	Not reported
Waste Code:	791
RCRA Code:	D002
Meth Code:	H141
Quantity Tons:	0.06255
Waste Quantity:	15
Quantity Unit:	G
Additional Code 1:	Not reported
Additional Code 2:	Not reported
Additional Code 3:	Not reported
Additional Code 4:	Not reported
Additional Code 5:	Not reported

Map ID
Direction
Distance
Elevation

MAP FINDINGS

Site

Database(s)

EDR ID Number
EPA ID Number

EMD MILLIPORE (Continued)

S113178451

Year: 2013
Shipment Date: 20131009
Creation Date: 12/29/2013 22:15:24
Receipt Date: 20131018
Manifest ID: 011869232JJK
Gen EPA ID: CAR000185736
Trans EPA ID: CAR000179747
Trans Name: INGENIUM (ESCONDIDO)
Trans 2 EPA ID: MAD039322250
Trans 2 Name: CLEAN HARBORS ENV SVC
TSDf EPA ID: CAD059494310
Trans Name: CLEAN HARBORS SAN JOSE LLC
TSDf Alt EPA ID: Not reported
TSDf Alt Name: Not reported
Waste Code: 352
RCRA Code: F002
Meth Code: H141
Quantity Tons: 0.105
Waste Quantity: 210
Quantity Unit: P
Additional Code 1: D022
Additional Code 2: Not reported
Additional Code 3: Not reported
Additional Code 4: Not reported
Additional Code 5: Not reported

Year: 2013
Shipment Date: 20131106
Creation Date: 1/29/2014 22:15:06
Receipt Date: 20131122
Manifest ID: 011869415JJK
Gen EPA ID: CAR000185736
Trans EPA ID: CAR000179747
Trans Name: INGENIUM (ESCONDIDO)
Trans 2 EPA ID: MAD039322250
Trans 2 Name: CLEAN HARBORS ENV SVC
TSDf EPA ID: CAD059494310
Trans Name: CLEAN HARBORS SAN JOSE LLC
TSDf Alt EPA ID: Not reported
TSDf Alt Name: Not reported
Waste Code: 791
RCRA Code: D002
Meth Code: H141
Quantity Tons: 0.02919
Waste Quantity: 7
Quantity Unit: G
Additional Code 1: Not reported
Additional Code 2: Not reported
Additional Code 3: Not reported
Additional Code 4: Not reported
Additional Code 5: Not reported

Year: 2013
Shipment Date: 20131106
Creation Date: 1/29/2014 22:15:06
Receipt Date: 20131122
Manifest ID: 011869415JJK

Map ID
Direction
Distance
Elevation

MAP FINDINGS

Site

Database(s)

EDR ID Number
EPA ID Number

EMD MILLIPORE (Continued)

S113178451

Gen EPA ID: CAR000185736
Trans EPA ID: CAR000179747
Trans Name: INGENIUM (ESCONDIDO)
Trans 2 EPA ID: MAD039322250
Trans 2 Name: CLEAN HARBORS ENV SVC
TSDf EPA ID: CAD059494310
Trans Name: CLEAN HARBORS SAN JOSE LLC
TSDf Alt EPA ID: Not reported
TSDf Alt Name: Not reported
Waste Code: 352
RCRA Code: F002
Meth Code: H141
Quantity Tons: 0.3
Waste Quantity: 600
Quantity Unit: P
Additional Code 1: D022
Additional Code 2: Not reported
Additional Code 3: Not reported
Additional Code 4: Not reported
Additional Code 5: Not reported

Year: 2013
Shipment Date: 20131106
Creation Date: 1/29/2014 22:15:06
Receipt Date: 20131122
Manifest ID: 011869415JJK
Gen EPA ID: CAR000185736
Trans EPA ID: CAR000179747
Trans Name: INGENIUM (ESCONDIDO)
Trans 2 EPA ID: MAD039322250
Trans 2 Name: CLEAN HARBORS ENV SVC
TSDf EPA ID: CAD059494310
Trans Name: CLEAN HARBORS SAN JOSE LLC
TSDf Alt EPA ID: Not reported
TSDf Alt Name: Not reported
Waste Code: 352
RCRA Code: F002
Meth Code: H141
Quantity Tons: 0.07
Waste Quantity: 140
Quantity Unit: P
Additional Code 1: D022
Additional Code 2: Not reported
Additional Code 3: Not reported
Additional Code 4: Not reported
Additional Code 5: Not reported

Year: 2013
Shipment Date: 20131106
Creation Date: 1/29/2014 22:15:06
Receipt Date: 20131122
Manifest ID: 011869415JJK
Gen EPA ID: CAR000185736
Trans EPA ID: CAR000179747
Trans Name: INGENIUM (ESCONDIDO)
Trans 2 EPA ID: MAD039322250
Trans 2 Name: CLEAN HARBORS ENV SVC

Map ID
Direction
Distance
Elevation

MAP FINDINGS

Site

Database(s)

EDR ID Number
EPA ID Number

EMD MILLIPORE (Continued)

S113178451

TSDf EPA ID:	CAD059494310
Trans Name:	CLEAN HARBORS SAN JOSE LLC
TSDf Alt EPA ID:	Not reported
TSDf Alt Name:	Not reported
Waste Code:	181
RCRA Code:	Not reported
Meth Code:	H141
Quantity Tons:	0.03
Waste Quantity:	60
Quantity Unit:	P
Additional Code 1:	Not reported
Additional Code 2:	Not reported
Additional Code 3:	Not reported
Additional Code 4:	Not reported
Additional Code 5:	Not reported
Year:	2013
Shipment Date:	20131106
Creation Date:	12/27/2013 22:15:22
Receipt Date:	20131119
Manifest ID:	011869416JJK
Gen EPA ID:	CAR000185736
Trans EPA ID:	CAR000179747
Trans Name:	INGENIUM (ESCONDIDO)
Trans 2 EPA ID:	NJD080631369
Trans 2 Name:	VEOLIA TECHNICAL SOLUTIONS LLC
TSDf EPA ID:	CAD008302903
Trans Name:	VEOLIA ENVIRONMENTAL SERVICES
TSDf Alt EPA ID:	Not reported
TSDf Alt Name:	Not reported
Waste Code:	741
RCRA Code:	F003
Meth Code:	H061
Quantity Tons:	0.2085
Waste Quantity:	50
Quantity Unit:	G
Additional Code 1:	F002
Additional Code 2:	D038
Additional Code 3:	D022
Additional Code 4:	D001
Additional Code 5:	Not reported
Year:	2013
Shipment Date:	20131106
Creation Date:	12/27/2013 22:15:22
Receipt Date:	20131119
Manifest ID:	011869416JJK
Gen EPA ID:	CAR000185736
Trans EPA ID:	CAR000179747
Trans Name:	INGENIUM (ESCONDIDO)
Trans 2 EPA ID:	NJD080631369
Trans 2 Name:	VEOLIA TECHNICAL SOLUTIONS LLC
TSDf EPA ID:	CAD008302903
Trans Name:	VEOLIA ENVIRONMENTAL SERVICES
TSDf Alt EPA ID:	Not reported
TSDf Alt Name:	Not reported
Waste Code:	741

Map ID
Direction
Distance
Elevation

MAP FINDINGS

Site

Database(s)

EDR ID Number
EPA ID Number

EMD MILLIPORE (Continued)

S113178451

RCRA Code:	F003
Meth Code:	H061
Quantity Tons:	0.2085
Waste Quantity:	50
Quantity Unit:	G
Additional Code 1:	F002
Additional Code 2:	D038
Additional Code 3:	D022
Additional Code 4:	D001
Additional Code 5:	Not reported
Year:	2013
Shipment Date:	20131106
Creation Date:	12/27/2013 22:15:22
Receipt Date:	20131119
Manifest ID:	011869416JJK
Gen EPA ID:	CAR000185736
Trans EPA ID:	CAR000179747
Trans Name:	INGENIUM (ESCONDIDO)
Trans 2 EPA ID:	NJD080631369
Trans 2 Name:	VEOLIA TECHNICAL SOLUTIONS LLC
TSDf EPA ID:	CAD008302903
Trans Name:	VEOLIA ENVIRONMENTAL SERVICES
TSDf Alt EPA ID:	Not reported
TSDf Alt Name:	Not reported
Waste Code:	741
RCRA Code:	D022
Meth Code:	H039
Quantity Tons:	0.2085
Waste Quantity:	50
Quantity Unit:	G
Additional Code 1:	D001
Additional Code 2:	Not reported
Additional Code 3:	Not reported
Additional Code 4:	Not reported
Additional Code 5:	Not reported
Year:	2013
Shipment Date:	20131106
Creation Date:	12/27/2013 22:15:22
Receipt Date:	20131119
Manifest ID:	011869416JJK
Gen EPA ID:	CAR000185736
Trans EPA ID:	CAR000179747
Trans Name:	INGENIUM (ESCONDIDO)
Trans 2 EPA ID:	NJD080631369
Trans 2 Name:	VEOLIA TECHNICAL SOLUTIONS LLC
TSDf EPA ID:	CAD008302903
Trans Name:	VEOLIA ENVIRONMENTAL SERVICES
TSDf Alt EPA ID:	Not reported
TSDf Alt Name:	Not reported
Waste Code:	135
RCRA Code:	Not reported
Meth Code:	H141
Quantity Tons:	0.105
Waste Quantity:	25
Quantity Unit:	G

Map ID
Direction
Distance
Elevation

MAP FINDINGS

Site

Database(s)

EDR ID Number
EPA ID Number

EMD MILLIPORE (Continued)

S113178451

Additional Code 1: Not reported
Additional Code 2: Not reported
Additional Code 3: Not reported
Additional Code 4: Not reported
Additional Code 5: Not reported

Year: 2013
Shipment Date: 20131106
Creation Date: 5/17/2014 22:15:09
Receipt Date: 20131130
Manifest ID: 011869417JJK
Gen EPA ID: CAR000185736
Trans EPA ID: CAR000179747
Trans Name: INGENIUM (ESCONDIDO)
Trans 2 EPA ID: CAD982523433
Trans 2 Name: DILLARD ENVIRONMENTAL SERVICES
TSDf EPA ID: ARD981057870
Trans Name: RINECO
TSDf Alt EPA ID: Not reported
TSDf Alt Name: Not reported
Waste Code: 343
RCRA Code: Not reported
Meth Code: H061
Quantity Tons: 0.35
Waste Quantity: 700
Quantity Unit: P
Additional Code 1: Not reported
Additional Code 2: Not reported
Additional Code 3: Not reported
Additional Code 4: Not reported
Additional Code 5: Not reported

Year: 2013
Shipment Date: 20131106
Creation Date: 5/20/2014 22:14:51
Receipt Date: 20131220
Manifest ID: 011869418JJK
Gen EPA ID: CAR000185736
Trans EPA ID: CAR000179747
Trans Name: INGENIUM (ESCONDIDO)
Trans 2 EPA ID: MAD039322250
Trans 2 Name: CLEAN HARBORS ENVIRONMENTAL SERVICES
TSDf EPA ID: ARD069748192
Trans Name: CLEAN HARBORS EL DORADO LLC
TSDf Alt EPA ID: Not reported
TSDf Alt Name: Not reported
Waste Code: 551
RCRA Code: U404
Meth Code: H040
Quantity Tons: 0.005
Waste Quantity: 10
Quantity Unit: P
Additional Code 1: D002
Additional Code 2: D001
Additional Code 3: Not reported
Additional Code 4: Not reported
Additional Code 5: Not reported

Map ID
Direction
Distance
Elevation

MAP FINDINGS

Site

Database(s)

EDR ID Number
EPA ID Number

EMD MILLIPORE (Continued)

S113178451

Year: 2013
Shipment Date: 20131106
Creation Date: 5/20/2014 22:14:51
Receipt Date: 20131220
Manifest ID: 011869418JJK
Gen EPA ID: CAR000185736
Trans EPA ID: CAR000179747
Trans Name: INGENIUM (ESCONDIDO)
Trans 2 EPA ID: MAD039322250
Trans 2 Name: CLEAN HARBORS ENVIRONMENTAL SERVICES
TSDf EPA ID: ARD069748192
Trans Name: CLEAN HARBORS EL DORADO LLC
TSDf Alt EPA ID: Not reported
TSDf Alt Name: Not reported
Waste Code: 551
RCRA Code: D003
Meth Code: H040
Quantity Tons: 0.005
Waste Quantity: 10
Quantity Unit: P
Additional Code 1: D001
Additional Code 2: Not reported
Additional Code 3: Not reported
Additional Code 4: Not reported
Additional Code 5: Not reported

Year: 2013
Shipment Date: 20131106
Creation Date: 5/20/2014 22:14:51
Receipt Date: 20131220
Manifest ID: 011869418JJK
Gen EPA ID: CAR000185736
Trans EPA ID: CAR000179747
Trans Name: INGENIUM (ESCONDIDO)
Trans 2 EPA ID: MAD039322250
Trans 2 Name: CLEAN HARBORS ENVIRONMENTAL SERVICES
TSDf EPA ID: ARD069748192
Trans Name: CLEAN HARBORS EL DORADO LLC
TSDf Alt EPA ID: Not reported
TSDf Alt Name: Not reported
Waste Code: 551
RCRA Code: D001
Meth Code: H040
Quantity Tons: 0.005
Waste Quantity: 10
Quantity Unit: P
Additional Code 1: Not reported
Additional Code 2: Not reported
Additional Code 3: Not reported
Additional Code 4: Not reported
Additional Code 5: Not reported

Year: 2013
Shipment Date: 20131106
Creation Date: 5/20/2014 22:14:51
Receipt Date: 20131220
Manifest ID: 011869418JJK

Map ID
Direction
Distance
Elevation

MAP FINDINGS

Site

Database(s)

EDR ID Number
EPA ID Number

EMD MILLIPORE (Continued)

S113178451

Gen EPA ID: CAR000185736
Trans EPA ID: CAR000179747
Trans Name: INGENIUM (ESCONDIDO)
Trans 2 EPA ID: MAD039322250
Trans 2 Name: CLEAN HARBORS ENVIRONMENTAL SERVICES
TSD EPA ID: ARD069748192
Trans Name: CLEAN HARBORS EL DORADO LLC
TSD Alt EPA ID: Not reported
TSD Alt Name: Not reported
Waste Code: 551
RCRA Code: D001
Meth Code: H040
Quantity Tons: 0.005
Waste Quantity: 10
Quantity Unit: P
Additional Code 1: Not reported
Additional Code 2: Not reported
Additional Code 3: Not reported
Additional Code 4: Not reported
Additional Code 5: Not reported

Name: EMD MILLIPORE
Address: 28820 SINGLE OAK DR
Address 2: Not reported
City,State,Zip: TEMECULA, CA 925900000
Year: 2013
Gepaid: CAR000185736
Contact: RIC C LONGO
Telephone: 9515144377
Mailing Name: Not reported
Mailing Address: 28820 SINGLE OAK DR
Gen County: 33
Waste Category: Other organic solids
TSD EPA ID: CAD059494310
TSD County: 43
Disposal Method: Storage, Bulking, And/Or Transfer Off Site--No Treatment/Reovery (H010-H129) Or (H131-H135)
Tons: 0.76816

Additional Info:
Year: 2013
Shipment Date: 20130605
Creation Date: 8/15/2013 22:15:24
Receipt Date: 20130618
Manifest ID: 011507252JJK
Gen EPA ID: CAR000185736
Trans EPA ID: CAR000179747
Trans Name: INGENIUM (ESCONDIDO)
Trans 2 EPA ID: MAD039322250
Trans 2 Name: CLEAN HARBORS ENV SVC
TSD EPA ID: CAD059494310
Trans Name: CLEAN HARBORS SAN JOSE LLC
TSD Alt EPA ID: Not reported
TSD Alt Name: Not reported
Waste Code: 291
RCRA Code: Not reported
Meth Code: H141

Map ID
Direction
Distance
Elevation

MAP FINDINGS

Site

Database(s)

EDR ID Number
EPA ID Number

EMD MILLIPORE (Continued)

S113178451

Quantity Tons:	0.4
Waste Quantity:	800
Quantity Unit:	P
Additional Code 1:	Not reported
Additional Code 2:	Not reported
Additional Code 3:	Not reported
Additional Code 4:	Not reported
Additional Code 5:	Not reported
Year:	2013
Shipment Date:	20130612
Creation Date:	9/22/2013 22:15:19
Receipt Date:	20130703
Manifest ID:	011507297JJK
Gen EPA ID:	CAR000185736
Trans EPA ID:	CAR000179747
Trans Name:	INGENIUM (ESCONDIDO)
Trans 2 EPA ID:	NJD080631369
Trans 2 Name:	VEOLIA TECHNICAL SOLUTIONS LLC
TSDf EPA ID:	CAD008302903
Trans Name:	VEOLIA ENVIRONMENTAL SERVICES
TSDf Alt EPA ID:	Not reported
TSDf Alt Name:	Not reported
Waste Code:	741
RCRA Code:	F003
Meth Code:	H061
Quantity Tons:	0.4587
Waste Quantity:	110
Quantity Unit:	G
Additional Code 1:	F002
Additional Code 2:	D038
Additional Code 3:	D022
Additional Code 4:	D001
Additional Code 5:	Not reported
Year:	2013
Shipment Date:	20130612
Creation Date:	9/22/2013 22:15:19
Receipt Date:	20130703
Manifest ID:	011507297JJK
Gen EPA ID:	CAR000185736
Trans EPA ID:	CAR000179747
Trans Name:	INGENIUM (ESCONDIDO)
Trans 2 EPA ID:	NJD080631369
Trans 2 Name:	VEOLIA TECHNICAL SOLUTIONS LLC
TSDf EPA ID:	CAD008302903
Trans Name:	VEOLIA ENVIRONMENTAL SERVICES
TSDf Alt EPA ID:	Not reported
TSDf Alt Name:	Not reported
Waste Code:	741
RCRA Code:	D022
Meth Code:	H039
Quantity Tons:	0.22935
Waste Quantity:	55
Quantity Unit:	G
Additional Code 1:	D001
Additional Code 2:	Not reported

Map ID
Direction
Distance
Elevation

MAP FINDINGS

Site

Database(s)

EDR ID Number
EPA ID Number

EMD MILLIPORE (Continued)

S113178451

Additional Code 3:	Not reported
Additional Code 4:	Not reported
Additional Code 5:	Not reported
Year:	2013
Shipment Date:	20130612
Creation Date:	9/22/2013 22:15:19
Receipt Date:	20130703
Manifest ID:	011507297JJK
Gen EPA ID:	CAR000185736
Trans EPA ID:	CAR000179747
Trans Name:	INGENIUM (ESCONDIDO)
Trans 2 EPA ID:	NJD080631369
Trans 2 Name:	VEOLIA TECHNICAL SOLUTIONS LLC
TSDf EPA ID:	CAD008302903
Trans Name:	VEOLIA ENVIRONMENTAL SERVICES
TSDf Alt EPA ID:	Not reported
TSDf Alt Name:	Not reported
Waste Code:	135
RCRA Code:	Not reported
Meth Code:	H141
Quantity Tons:	0.063
Waste Quantity:	15
Quantity Unit:	G
Additional Code 1:	Not reported
Additional Code 2:	Not reported
Additional Code 3:	Not reported
Additional Code 4:	Not reported
Additional Code 5:	Not reported
Year:	2013
Shipment Date:	20130612
Creation Date:	8/15/2013 22:15:24
Receipt Date:	20130621
Manifest ID:	011507298JJK
Gen EPA ID:	CAR000185736
Trans EPA ID:	CAR000179747
Trans Name:	INGENIUM (ESCONDIDO)
Trans 2 EPA ID:	MAD039322250
Trans 2 Name:	CLEAN HARBORS
TSDf EPA ID:	CAD059494310
Trans Name:	CLEAN HARBORS SAN JOSE LLC
TSDf Alt EPA ID:	Not reported
TSDf Alt Name:	Not reported
Waste Code:	352
RCRA Code:	F002
Meth Code:	H141
Quantity Tons:	0.025
Waste Quantity:	50
Quantity Unit:	P
Additional Code 1:	D022
Additional Code 2:	Not reported
Additional Code 3:	Not reported
Additional Code 4:	Not reported
Additional Code 5:	Not reported
Year:	2013

Map ID
Direction
Distance
Elevation

MAP FINDINGS

Site

Database(s)

EDR ID Number
EPA ID Number

EMD MILLIPORE (Continued)

S113178451

Shipment Date:	20130612
Creation Date:	8/15/2013 22:15:24
Receipt Date:	20130621
Manifest ID:	011507298JJK
Gen EPA ID:	CAR000185736
Trans EPA ID:	CAR000179747
Trans Name:	INGENIUM (ESCONDIDO)
Trans 2 EPA ID:	MAD039322250
Trans 2 Name:	CLEAN HARBORS
TSDf EPA ID:	CAD059494310
Trans Name:	CLEAN HARBORS SAN JOSE LLC
TSDf Alt EPA ID:	Not reported
TSDf Alt Name:	Not reported
Waste Code:	352
RCRA Code:	F002
Meth Code:	H141
Quantity Tons:	0.04
Waste Quantity:	80
Quantity Unit:	P
Additional Code 1:	D022
Additional Code 2:	Not reported
Additional Code 3:	Not reported
Additional Code 4:	Not reported
Additional Code 5:	Not reported
Year:	2013
Shipment Date:	20131204
Creation Date:	2/25/2014 22:15:05
Receipt Date:	20131226
Manifest ID:	012468609JJK
Gen EPA ID:	CAR000185736
Trans EPA ID:	CAR000179747
Trans Name:	INGENIUM (ESCONDIDO)
Trans 2 EPA ID:	NJD080631369
Trans 2 Name:	VEOLIA TECHNICAL SOLUTIONS LLC
TSDf EPA ID:	CAD008302903
Trans Name:	VEOLIA ENVIRONMENTAL SERVICES
TSDf Alt EPA ID:	Not reported
TSDf Alt Name:	Not reported
Waste Code:	741
RCRA Code:	F003
Meth Code:	H039
Quantity Tons:	0.2085
Waste Quantity:	50
Quantity Unit:	G
Additional Code 1:	F002
Additional Code 2:	D038
Additional Code 3:	D022
Additional Code 4:	D001
Additional Code 5:	Not reported
Year:	2013
Shipment Date:	20131204
Creation Date:	2/25/2014 22:15:05
Receipt Date:	20131226
Manifest ID:	012468609JJK
Gen EPA ID:	CAR000185736

Map ID
Direction
Distance
Elevation

MAP FINDINGS

Site

Database(s)

EDR ID Number
EPA ID Number

EMD MILLIPORE (Continued)

S113178451

Trans EPA ID:	CAR000179747
Trans Name:	INGENIUM (ESCONDIDO)
Trans 2 EPA ID:	NJD080631369
Trans 2 Name:	VEOLIA TECHNICAL SOLUTIONS LLC
TSDf EPA ID:	CAD008302903
Trans Name:	VEOLIA ENVIRONMENTAL SERVICES
TSDf Alt EPA ID:	Not reported
TSDf Alt Name:	Not reported
Waste Code:	741
RCRA Code:	D022
Meth Code:	H039
Quantity Tons:	0.2085
Waste Quantity:	50
Quantity Unit:	G
Additional Code 1:	D001
Additional Code 2:	Not reported
Additional Code 3:	Not reported
Additional Code 4:	Not reported
Additional Code 5:	Not reported
Year:	2013
Shipment Date:	20131204
Creation Date:	2/25/2014 22:15:05
Receipt Date:	20131226
Manifest ID:	012468609JJK
Gen EPA ID:	CAR000185736
Trans EPA ID:	CAR000179747
Trans Name:	INGENIUM (ESCONDIDO)
Trans 2 EPA ID:	NJD080631369
Trans 2 Name:	VEOLIA TECHNICAL SOLUTIONS LLC
TSDf EPA ID:	CAD008302903
Trans Name:	VEOLIA ENVIRONMENTAL SERVICES
TSDf Alt EPA ID:	Not reported
TSDf Alt Name:	Not reported
Waste Code:	352
RCRA Code:	F002
Meth Code:	H141
Quantity Tons:	0.05
Waste Quantity:	100
Quantity Unit:	P
Additional Code 1:	D022
Additional Code 2:	Not reported
Additional Code 3:	Not reported
Additional Code 4:	Not reported
Additional Code 5:	Not reported
Year:	2013
Shipment Date:	20131218
Creation Date:	1/29/2014 22:15:06
Receipt Date:	20131227
Manifest ID:	012468701JJK
Gen EPA ID:	CAR000185736
Trans EPA ID:	CAR000179747
Trans Name:	INGENIUM (ESCONDIDO)
Trans 2 EPA ID:	Not reported
Trans 2 Name:	Not reported
TSDf EPA ID:	CAD008488025

Map ID
Direction
Distance
Elevation

MAP FINDINGS

Site

Database(s)

EDR ID Number
EPA ID Number

EMD MILLIPORE (Continued)

S113178451

Trans Name:	PHIBRO-TECH INC
TSDF Alt EPA ID:	Not reported
TSDF Alt Name:	Not reported
Waste Code:	791
RCRA Code:	D002
Meth Code:	H039
Quantity Tons:	0.5004
Waste Quantity:	120
Quantity Unit:	G
Additional Code 1:	Not reported
Additional Code 2:	Not reported
Additional Code 3:	Not reported
Additional Code 4:	Not reported
Additional Code 5:	Not reported
Year:	2013
Shipment Date:	20131218
Creation Date:	12/29/2014 22:14:49
Receipt Date:	Not reported
Manifest ID:	012468702JJK
Gen EPA ID:	CAR000185736
Trans EPA ID:	CAR000179747
Trans Name:	INGENIUM (ESCONDIDO)
Trans 2 EPA ID:	CAD982523433
Trans 2 Name:	DILLARD ENVIRONMENTAL SERVICES
TSDF EPA ID:	TND981920119
Trans Name:	VLS - ARMOR
TSDF Alt EPA ID:	Not reported
TSDF Alt Name:	Not reported
Waste Code:	513
RCRA Code:	Not reported
Meth Code:	Not reported
Quantity Tons:	0.2
Waste Quantity:	400
Quantity Unit:	P
Additional Code 1:	Not reported
Additional Code 2:	Not reported
Additional Code 3:	Not reported
Additional Code 4:	Not reported
Additional Code 5:	Not reported
Year:	2013
Shipment Date:	20130410
Creation Date:	8/22/2013 22:15:16
Receipt Date:	20130423
Manifest ID:	011274178JJK
Gen EPA ID:	CAR000185736
Trans EPA ID:	CAR000179747
Trans Name:	INGENIUM (ESCONDIDO)
Trans 2 EPA ID:	MAD039322250
Trans 2 Name:	CLEAN HARBORS ENV SVC
TSDF EPA ID:	CAD059494310
Trans Name:	CLEAN HARBORS SAN JOSE LLC
TSDF Alt EPA ID:	Not reported
TSDF Alt Name:	Not reported
Waste Code:	791
RCRA Code:	D002

Map ID
Direction
Distance
Elevation

MAP FINDINGS

Site

Database(s)

EDR ID Number
EPA ID Number

EMD MILLIPORE (Continued)

S113178451

Meth Code:	H141
Quantity Tons:	0.06255
Waste Quantity:	15
Quantity Unit:	G
Additional Code 1:	Not reported
Additional Code 2:	Not reported
Additional Code 3:	Not reported
Additional Code 4:	Not reported
Additional Code 5:	Not reported
Year:	2013
Shipment Date:	20130410
Creation Date:	8/22/2013 22:15:16
Receipt Date:	20130423
Manifest ID:	011274178JJK
Gen EPA ID:	CAR000185736
Trans EPA ID:	CAR000179747
Trans Name:	INGENIUM (ESCONDIDO)
Trans 2 EPA ID:	MAD039322250
Trans 2 Name:	CLEAN HARBORS ENV SVC
TSDf EPA ID:	CAD059494310
Trans Name:	CLEAN HARBORS SAN JOSE LLC
TSDf Alt EPA ID:	Not reported
TSDf Alt Name:	Not reported
Waste Code:	352
RCRA Code:	F002
Meth Code:	H141
Quantity Tons:	0.0325
Waste Quantity:	65
Quantity Unit:	P
Additional Code 1:	D022
Additional Code 2:	Not reported
Additional Code 3:	Not reported
Additional Code 4:	Not reported
Additional Code 5:	Not reported
Year:	2013
Shipment Date:	20130410
Creation Date:	6/18/2013 22:15:15
Receipt Date:	20130424
Manifest ID:	011274179JJK
Gen EPA ID:	CAR000185736
Trans EPA ID:	CAR000179747
Trans Name:	INGENIUM (ESCONDIDO)
Trans 2 EPA ID:	NJD080631369
Trans 2 Name:	VEOLIA TECHNICAL SOLUTIONS LLC
TSDf EPA ID:	CAD008302903
Trans Name:	VEOLIA ENVIRONMENTAL SERVICES
TSDf Alt EPA ID:	Not reported
TSDf Alt Name:	Not reported
Waste Code:	741
RCRA Code:	F003
Meth Code:	H061
Quantity Tons:	0.22935
Waste Quantity:	55
Quantity Unit:	G
Additional Code 1:	F002

Map ID
Direction
Distance
Elevation

MAP FINDINGS

Site

Database(s)

EDR ID Number
EPA ID Number

EMD MILLIPORE (Continued)

S113178451

Additional Code 2: D038
Additional Code 3: D022
Additional Code 4: D001
Additional Code 5: Not reported

Year: 2013
Shipment Date: 20130410
Creation Date: 6/18/2013 22:15:15
Receipt Date: 20130424
Manifest ID: 011274179JJK
Gen EPA ID: CAR000185736
Trans EPA ID: CAR000179747
Trans Name: INGENIUM (ESCONDIDO)
Trans 2 EPA ID: NJD080631369
Trans 2 Name: VEOLIA TECHNICAL SOLUTIONS LLC
TSDf EPA ID: CAD008302903
Trans Name: VEOLIA ENVIRONMENTAL SERVICES
TSDf Alt EPA ID: Not reported
TSDf Alt Name: Not reported
Waste Code: 741
RCRA Code: D022
Meth Code: H039
Quantity Tons: 0.22935
Waste Quantity: 55
Quantity Unit: G
Additional Code 1: D001
Additional Code 2: Not reported
Additional Code 3: Not reported
Additional Code 4: Not reported
Additional Code 5: Not reported

Year: 2013
Shipment Date: 20130320
Creation Date: 8/23/2013 22:15:19
Receipt Date: 20130409
Manifest ID: 011274276JJK
Gen EPA ID: CAR000185736
Trans EPA ID: CAR000179747
Trans Name: INGENIUM (ESCONDIDO)
Trans 2 EPA ID: CAD982523433
Trans 2 Name: DILLARD ENVIRONMENTAL SERVICES
TSDf EPA ID: ARD981057870
Trans Name: RINECO
TSDf Alt EPA ID: Not reported
TSDf Alt Name: Not reported
Waste Code: 343
RCRA Code: Not reported
Meth Code: H061
Quantity Tons: 0.9
Waste Quantity: 1800
Quantity Unit: P
Additional Code 1: Not reported
Additional Code 2: Not reported
Additional Code 3: Not reported
Additional Code 4: Not reported
Additional Code 5: Not reported

Map ID
Direction
Distance
Elevation

MAP FINDINGS

Site

Database(s)

EDR ID Number
EPA ID Number

EMD MILLIPORE (Continued)

S113178451

Year: 2013
Shipment Date: 20130320
Creation Date: 8/23/2013 22:15:19
Receipt Date: 20130409
Manifest ID: 011274276JJK
Gen EPA ID: CAR000185736
Trans EPA ID: CAR000179747
Trans Name: INGENIUM (ESCONDIDO)
Trans 2 EPA ID: CAD982523433
Trans 2 Name: DILLARD ENVIRONMENTAL SERVICES
TSDf EPA ID: ARD981057870
Trans Name: RINECO
TSDf Alt EPA ID: Not reported
TSDf Alt Name: Not reported
Waste Code: 343
RCRA Code: Not reported
Meth Code: H061
Quantity Tons: 0.0375
Waste Quantity: 75
Quantity Unit: P
Additional Code 1: Not reported
Additional Code 2: Not reported
Additional Code 3: Not reported
Additional Code 4: Not reported
Additional Code 5: Not reported

Year: 2013
Shipment Date: 20130320
Creation Date: 6/13/2013 22:15:07
Receipt Date: 20130403
Manifest ID: 011274277JJK
Gen EPA ID: CAR000185736
Trans EPA ID: CAR000179747
Trans Name: INGENIUM (ESCONDIDO)
Trans 2 EPA ID: NJD080631369
Trans 2 Name: VEOLIA TECHNICAL SOLUTIONS LLC
TSDf EPA ID: CAD008302903
Trans Name: VEOLIA ENVIRONMENTAL SERVICES
TSDf Alt EPA ID: Not reported
TSDf Alt Name: Not reported
Waste Code: 741
RCRA Code: F003
Meth Code: H061
Quantity Tons: 0.22935
Waste Quantity: 55
Quantity Unit: G
Additional Code 1: F002
Additional Code 2: D038
Additional Code 3: D022
Additional Code 4: D001
Additional Code 5: Not reported

Year: 2013
Shipment Date: 20130320
Creation Date: 6/13/2013 22:15:07
Receipt Date: 20130403
Manifest ID: 011274277JJK

Map ID
Direction
Distance
Elevation

MAP FINDINGS

Site

Database(s)

EDR ID Number
EPA ID Number

EMD MILLIPORE (Continued)

S113178451

Gen EPA ID: CAR000185736
Trans EPA ID: CAR000179747
Trans Name: INGENIUM (ESCONDIDO)
Trans 2 EPA ID: NJD080631369
Trans 2 Name: VEOLIA TECHNICAL SOLUTIONS LLC
TSDf EPA ID: CAD008302903
Trans Name: VEOLIA ENVIRONMENTAL SERVICES
TSDf Alt EPA ID: Not reported
TSDf Alt Name: Not reported
Waste Code: 141
RCRA Code: D009
Meth Code: H141
Quantity Tons: 0.06255
Waste Quantity: 15
Quantity Unit: G
Additional Code 1: Not reported
Additional Code 2: Not reported
Additional Code 3: Not reported
Additional Code 4: Not reported
Additional Code 5: Not reported

Year: 2013
Shipment Date: 20130320
Creation Date: 5/14/2013 22:15:21
Receipt Date: 20130404
Manifest ID: 011274278JJK
Gen EPA ID: CAR000185736
Trans EPA ID: CAR000179747
Trans Name: INGENIUM (ESCONDIDO)
Trans 2 EPA ID: MAD039322250
Trans 2 Name: CLEAN HARBORS ENV SVC
TSDf EPA ID: CAD059494310
Trans Name: CLEAN HARBORS SAN JOSE LLC
TSDf Alt EPA ID: Not reported
TSDf Alt Name: Not reported
Waste Code: 352
RCRA Code: F002
Meth Code: H141
Quantity Tons: 0.08816
Waste Quantity: 80
Quantity Unit: L
Additional Code 1: D022
Additional Code 2: Not reported
Additional Code 3: Not reported
Additional Code 4: Not reported
Additional Code 5: Not reported

Year: 2013
Shipment Date: 20130501
Creation Date: 7/15/2013 22:15:07
Receipt Date: 20130515
Manifest ID: 011274481JJK
Gen EPA ID: CAR000185736
Trans EPA ID: CAR000179747
Trans Name: INGENIUM (ESCONDIDO)
Trans 2 EPA ID: NJD080631369
Trans 2 Name: VEOLIA ES TECHNICAL SOLUTIONS

Map ID
Direction
Distance
Elevation

MAP FINDINGS

Site

Database(s)

EDR ID Number
EPA ID Number

EMD MILLIPORE (Continued)

S113178451

TSDF EPA ID: CAD008302903
Trans Name: VEOLIA ENVIRONMENTAL SERVICES
TSDF Alt EPA ID: Not reported
TSDF Alt Name: Not reported
Waste Code: 741
RCRA Code: F003
Meth Code: H061
Quantity Tons: 0.22935
Waste Quantity: 55
Quantity Unit: G
Additional Code 1: F002
Additional Code 2: D038
Additional Code 3: D022
Additional Code 4: D001
Additional Code 5: Not reported

Year: 2013
Shipment Date: 20130501
Creation Date: 8/12/2013 22:15:07
Receipt Date: 20130509
Manifest ID: 011274483JJK
Gen EPA ID: CAR000185736
Trans EPA ID: CAR000179747
Trans Name: INGENIUM (ESCONDIDO)
Trans 2 EPA ID: MAD039322250
Trans 2 Name: CLEAN HARBORS ENV SVC
TSDF EPA ID: CAD059494310
Trans Name: CLEAN HARBORS SAN JOSE LLC
TSDF Alt EPA ID: Not reported
TSDF Alt Name: Not reported
Waste Code: 352
RCRA Code: F002
Meth Code: H141
Quantity Tons: 0.0275
Waste Quantity: 55
Quantity Unit: P
Additional Code 1: D022
Additional Code 2: Not reported
Additional Code 3: Not reported
Additional Code 4: Not reported
Additional Code 5: Not reported

Year: 2013
Shipment Date: 20130501
Creation Date: 8/12/2013 22:15:07
Receipt Date: 20130509
Manifest ID: 011274483JJK
Gen EPA ID: CAR000185736
Trans EPA ID: CAR000179747
Trans Name: INGENIUM (ESCONDIDO)
Trans 2 EPA ID: MAD039322250
Trans 2 Name: CLEAN HARBORS ENV SVC
TSDF EPA ID: CAD059494310
Trans Name: CLEAN HARBORS SAN JOSE LLC
TSDF Alt EPA ID: Not reported
TSDF Alt Name: Not reported
Waste Code: 181

Map ID
Direction
Distance
Elevation

MAP FINDINGS

Site

Database(s)

EDR ID Number
EPA ID Number

EMD MILLIPORE (Continued)

S113178451

RCRA Code:	Not reported
Meth Code:	H141
Quantity Tons:	0.02
Waste Quantity:	40
Quantity Unit:	P
Additional Code 1:	Not reported
Additional Code 2:	Not reported
Additional Code 3:	Not reported
Additional Code 4:	Not reported
Additional Code 5:	Not reported
Year:	2013
Shipment Date:	20130206
Creation Date:	7/9/2013 22:15:05
Receipt Date:	20130228
Manifest ID:	010755450JJK
Gen EPA ID:	CAR000185736
Trans EPA ID:	CAR000179747
Trans Name:	INGENIUM (ESCONDIDO)
Trans 2 EPA ID:	CAD982523433
Trans 2 Name:	DILLARD ENVIRONMENTAL SERVICES
TSDf EPA ID:	ARD981057870
Trans Name:	RINECO
TSDf Alt EPA ID:	Not reported
TSDf Alt Name:	Not reported
Waste Code:	343
RCRA Code:	Not reported
Meth Code:	H061
Quantity Tons:	1.05
Waste Quantity:	2100
Quantity Unit:	P
Additional Code 1:	Not reported
Additional Code 2:	Not reported
Additional Code 3:	Not reported
Additional Code 4:	Not reported
Additional Code 5:	Not reported
Year:	2013
Shipment Date:	20130220
Creation Date:	5/3/2013 22:15:23
Receipt Date:	20130308
Manifest ID:	010755853JJK
Gen EPA ID:	CAR000185736
Trans EPA ID:	CAR000179747
Trans Name:	INGENIUM (ESCONDIDO)
Trans 2 EPA ID:	NJD080631369
Trans 2 Name:	VEOLIA TECHNICAL SOLUTIONS LLC
TSDf EPA ID:	CAD008302903
Trans Name:	VEOLIA ENVIRONMENTAL SERVICES
TSDf Alt EPA ID:	Not reported
TSDf Alt Name:	Not reported
Waste Code:	741
RCRA Code:	D022
Meth Code:	H039
Quantity Tons:	0.2085
Waste Quantity:	50
Quantity Unit:	G

Map ID
Direction
Distance
Elevation

MAP FINDINGS

Site

Database(s)

EDR ID Number
EPA ID Number

EMD MILLIPORE (Continued)

S113178451

Additional Code 1:	D001
Additional Code 2:	Not reported
Additional Code 3:	Not reported
Additional Code 4:	Not reported
Additional Code 5:	Not reported
Year:	2013
Shipment Date:	20130220
Creation Date:	5/3/2013 22:15:23
Receipt Date:	20130308
Manifest ID:	010755853JJK
Gen EPA ID:	CAR000185736
Trans EPA ID:	CAR000179747
Trans Name:	INGENIUM (ESCONDIDO)
Trans 2 EPA ID:	NJD080631369
Trans 2 Name:	VEOLIA TECHNICAL SOLUTIONS LLC
TSDf EPA ID:	CAD008302903
Trans Name:	VEOLIA ENVIRONMENTAL SERVICES
TSDf Alt EPA ID:	Not reported
TSDf Alt Name:	Not reported
Waste Code:	741
RCRA Code:	F003
Meth Code:	H061
Quantity Tons:	0.2085
Waste Quantity:	50
Quantity Unit:	G
Additional Code 1:	F002
Additional Code 2:	D038
Additional Code 3:	D022
Additional Code 4:	D001
Additional Code 5:	Not reported
Year:	2013
Shipment Date:	20130220
Creation Date:	5/14/2013 22:15:21
Receipt Date:	20130304
Manifest ID:	010755854JJK
Gen EPA ID:	CAR000185736
Trans EPA ID:	CAR000179747
Trans Name:	INGENIUM (ESCONDIDO)
Trans 2 EPA ID:	MAD039322250
Trans 2 Name:	CLEAN HARBORS ENV SVC
TSDf EPA ID:	CAD059494310
Trans Name:	CLEAN HARBORS SAN JOSE LLC
TSDf Alt EPA ID:	Not reported
TSDf Alt Name:	Not reported
Waste Code:	352
RCRA Code:	D022
Meth Code:	H141
Quantity Tons:	0.0325
Waste Quantity:	65
Quantity Unit:	P
Additional Code 1:	Not reported
Additional Code 2:	Not reported
Additional Code 3:	Not reported
Additional Code 4:	Not reported
Additional Code 5:	Not reported

Map ID
Direction
Distance
Elevation

MAP FINDINGS

Site

Database(s)

EDR ID Number
EPA ID Number

EMD MILLIPORE (Continued)

S113178451

Year: 2013
Shipment Date: 20130717
Creation Date: 12/27/2013 22:15:07
Receipt Date: 20130809
Manifest ID: 011867017JJK
Gen EPA ID: CAR000185736
Trans EPA ID: CAR000179747
Trans Name: INGENIUM (ESCONDIDO)
Trans 2 EPA ID: CAD982523433
Trans 2 Name: DILLARD ENVIRONMENTAL SERVICES
TSDf EPA ID: ARD981057870
Trans Name: RINECO
TSDf Alt EPA ID: Not reported
TSDf Alt Name: Not reported
Waste Code: 343
RCRA Code: Not reported
Meth Code: H061
Quantity Tons: 0.6
Waste Quantity: 1200
Quantity Unit: P
Additional Code 1: Not reported
Additional Code 2: Not reported
Additional Code 3: Not reported
Additional Code 4: Not reported
Additional Code 5: Not reported

Year: 2013
Shipment Date: 20130724
Creation Date: 9/27/2013 22:15:06
Receipt Date: 20130809
Manifest ID: 011867075JJK
Gen EPA ID: CAR000185736
Trans EPA ID: CAR000179747
Trans Name: INGENIUM (ESCONDIDO)
Trans 2 EPA ID: NJD080631369
Trans 2 Name: VEOLIA TECHNICAL SOLUTIONS LLC
TSDf EPA ID: CAD008302903
Trans Name: VEOLIA ENVIRONMENTAL SERVICES
TSDf Alt EPA ID: Not reported
TSDf Alt Name: Not reported
Waste Code: 741
RCRA Code: F003
Meth Code: H039
Quantity Tons: 0.22935
Waste Quantity: 55
Quantity Unit: G
Additional Code 1: F002
Additional Code 2: D038
Additional Code 3: D022
Additional Code 4: D001
Additional Code 5: Not reported

Year: 2013
Shipment Date: 20130724
Creation Date: 10/22/2013 22:15:05
Receipt Date: 20130816
Manifest ID: 011867076JJK

Map ID
Direction
Distance
Elevation

MAP FINDINGS

Site

Database(s)

EDR ID Number
EPA ID Number

EMD MILLIPORE (Continued)

S113178451

Gen EPA ID: CAR000185736
Trans EPA ID: CAR000179747
Trans Name: INGENIUM (ESCONDIDO)
Trans 2 EPA ID: MAD039322250
Trans 2 Name: CLEAN HARBORS ENV SERV INC
TSDf EPA ID: CAD059494310
Trans Name: CLEAN HARBORS SAN JOSE LLC
TSDf Alt EPA ID: Not reported
TSDf Alt Name: Not reported
Waste Code: 352
RCRA Code: F002
Meth Code: H141
Quantity Tons: 0.0225
Waste Quantity: 45
Quantity Unit: P
Additional Code 1: D022
Additional Code 2: Not reported
Additional Code 3: Not reported
Additional Code 4: Not reported
Additional Code 5: Not reported

Year: 2013
Shipment Date: 20130821
Creation Date: 1/7/2014 22:15:14
Receipt Date: 20130905
Manifest ID: 011867346JJK
Gen EPA ID: CAR000185736
Trans EPA ID: CAR000179747
Trans Name: INGENIUM (ESCONDIDO)
Trans 2 EPA ID: CAD982523433
Trans 2 Name: DILLARD ENVIRONMENTAL SERVICES
TSDf EPA ID: ARD981057870
Trans Name: RINECO
TSDf Alt EPA ID: Not reported
TSDf Alt Name: Not reported
Waste Code: 343
RCRA Code: Not reported
Meth Code: H061
Quantity Tons: 0.3
Waste Quantity: 600
Quantity Unit: P
Additional Code 1: Not reported
Additional Code 2: Not reported
Additional Code 3: Not reported
Additional Code 4: Not reported
Additional Code 5: Not reported

Year: 2013
Shipment Date: 20131009
Creation Date: 3/26/2014 22:15:09
Receipt Date: 20131025
Manifest ID: 011867415JJK
Gen EPA ID: CAR000185736
Trans EPA ID: CAR000179747
Trans Name: INGENIUM (ESCONDIDO)
Trans 2 EPA ID: CAD982523433
Trans 2 Name: DILLARD ENVIRONMENTAL SERVICES

Map ID
Direction
Distance
Elevation

MAP FINDINGS

Site

Database(s)

EDR ID Number
EPA ID Number

EMD MILLIPORE (Continued)

S113178451

TSDf EPA ID:	ARD981057870
Trans Name:	RINECO
TSDf Alt EPA ID:	Not reported
TSDf Alt Name:	Not reported
Waste Code:	343
RCRA Code:	Not reported
Meth Code:	H061
Quantity Tons:	0.3
Waste Quantity:	600
Quantity Unit:	P
Additional Code 1:	Not reported
Additional Code 2:	Not reported
Additional Code 3:	Not reported
Additional Code 4:	Not reported
Additional Code 5:	Not reported
Year:	2013
Shipment Date:	20130828
Creation Date:	11/7/2013 22:15:14
Receipt Date:	20130923
Manifest ID:	011867447JJK
Gen EPA ID:	CAR000185736
Trans EPA ID:	CAR000179747
Trans Name:	INGENIUM (ESCONDIDO)
Trans 2 EPA ID:	NJD080631369
Trans 2 Name:	VEOLIA TECHNICAL SOLUTIONS LLC
TSDf EPA ID:	CAD008302903
Trans Name:	VEOLIA ENVIRONMENTAL SERVICES
TSDf Alt EPA ID:	Not reported
TSDf Alt Name:	Not reported
Waste Code:	741
RCRA Code:	F003
Meth Code:	H039
Quantity Tons:	0.4587
Waste Quantity:	110
Quantity Unit:	G
Additional Code 1:	F002
Additional Code 2:	D038
Additional Code 3:	D022
Additional Code 4:	D001
Additional Code 5:	Not reported
Year:	2013
Shipment Date:	20130828
Creation Date:	11/7/2013 22:15:14
Receipt Date:	20130923
Manifest ID:	011867447JJK
Gen EPA ID:	CAR000185736
Trans EPA ID:	CAR000179747
Trans Name:	INGENIUM (ESCONDIDO)
Trans 2 EPA ID:	NJD080631369
Trans 2 Name:	VEOLIA TECHNICAL SOLUTIONS LLC
TSDf EPA ID:	CAD008302903
Trans Name:	VEOLIA ENVIRONMENTAL SERVICES
TSDf Alt EPA ID:	Not reported
TSDf Alt Name:	Not reported
Waste Code:	741

Map ID
Direction
Distance
Elevation

MAP FINDINGS

Site

Database(s)

EDR ID Number
EPA ID Number

EMD MILLIPORE (Continued)

S113178451

RCRA Code:	D022
Meth Code:	H039
Quantity Tons:	0.22935
Waste Quantity:	55
Quantity Unit:	G
Additional Code 1:	D001
Additional Code 2:	Not reported
Additional Code 3:	Not reported
Additional Code 4:	Not reported
Additional Code 5:	Not reported
Year:	2013
Shipment Date:	20130828
Creation Date:	11/7/2013 22:15:14
Receipt Date:	20130923
Manifest ID:	011867447JJK
Gen EPA ID:	CAR000185736
Trans EPA ID:	CAR000179747
Trans Name:	INGENIUM (ESCONDIDO)
Trans 2 EPA ID:	NJD080631369
Trans 2 Name:	VEOLIA TECHNICAL SOLUTIONS LLC
TSDf EPA ID:	CAD008302903
Trans Name:	VEOLIA ENVIRONMENTAL SERVICES
TSDf Alt EPA ID:	Not reported
TSDf Alt Name:	Not reported
Waste Code:	141
RCRA Code:	D009
Meth Code:	H141
Quantity Tons:	0.06255
Waste Quantity:	15
Quantity Unit:	G
Additional Code 1:	Not reported
Additional Code 2:	Not reported
Additional Code 3:	Not reported
Additional Code 4:	Not reported
Additional Code 5:	Not reported
Year:	2013
Shipment Date:	20130828
Creation Date:	11/7/2013 22:15:14
Receipt Date:	20130923
Manifest ID:	011867447JJK
Gen EPA ID:	CAR000185736
Trans EPA ID:	CAR000179747
Trans Name:	INGENIUM (ESCONDIDO)
Trans 2 EPA ID:	NJD080631369
Trans 2 Name:	VEOLIA TECHNICAL SOLUTIONS LLC
TSDf EPA ID:	CAD008302903
Trans Name:	VEOLIA ENVIRONMENTAL SERVICES
TSDf Alt EPA ID:	Not reported
TSDf Alt Name:	Not reported
Waste Code:	135
RCRA Code:	Not reported
Meth Code:	H141
Quantity Tons:	0.231
Waste Quantity:	55
Quantity Unit:	G

Map ID
Direction
Distance
Elevation

MAP FINDINGS

Site

Database(s)

EDR ID Number
EPA ID Number

EMD MILLIPORE (Continued)

S113178451

Additional Code 1: Not reported
Additional Code 2: Not reported
Additional Code 3: Not reported
Additional Code 4: Not reported
Additional Code 5: Not reported

Year: 2013
Shipment Date: 20130828
Creation Date: 2/7/2014 22:15:07
Receipt Date: 20130912
Manifest ID: 011867448JJK
Gen EPA ID: CAR000185736
Trans EPA ID: CAR000179747
Trans Name: INGENIUM (ESCONDIDO)
Trans 2 EPA ID: CAD982523433
Trans 2 Name: DILLARD ENVIRONMENTAL SERVICES
TSDf EPA ID: ARD981057870
Trans Name: RINECO
TSDf Alt EPA ID: Not reported
TSDf Alt Name: Not reported
Waste Code: 343
RCRA Code: Not reported
Meth Code: H061
Quantity Tons: 0.6
Waste Quantity: 1200
Quantity Unit: P
Additional Code 1: Not reported
Additional Code 2: Not reported
Additional Code 3: Not reported
Additional Code 4: Not reported
Additional Code 5: Not reported

Year: 2013
Shipment Date: 20130828
Creation Date: 12/4/2013 22:15:05
Receipt Date: 20130913
Manifest ID: 011867449JJK
Gen EPA ID: CAR000185736
Trans EPA ID: CAR000179747
Trans Name: INGENIUM (ESCONDIDO)
Trans 2 EPA ID: MAD039322250
Trans 2 Name: CLEAN HARBORS ENV SVC
TSDf EPA ID: CAD059494310
Trans Name: CLEAN HARBORS SAN JOSE LLC
TSDf Alt EPA ID: Not reported
TSDf Alt Name: Not reported
Waste Code: 791
RCRA Code: D002
Meth Code: H141
Quantity Tons: 0.06255
Waste Quantity: 15
Quantity Unit: G
Additional Code 1: Not reported
Additional Code 2: Not reported
Additional Code 3: Not reported
Additional Code 4: Not reported
Additional Code 5: Not reported

Map ID
Direction
Distance
Elevation

MAP FINDINGS

Site

Database(s)

EDR ID Number
EPA ID Number

EMD MILLIPORE (Continued)

S113178451

Year: 2013
Shipment Date: 20130828
Creation Date: 12/4/2013 22:15:05
Receipt Date: 20130913
Manifest ID: 011867449JJK
Gen EPA ID: CAR000185736
Trans EPA ID: CAR000179747
Trans Name: INGENIUM (ESCONDIDO)
Trans 2 EPA ID: MAD039322250
Trans 2 Name: CLEAN HARBORS ENV SVC
TSDf EPA ID: CAD059494310
Trans Name: CLEAN HARBORS SAN JOSE LLC
TSDf Alt EPA ID: Not reported
TSDf Alt Name: Not reported
Waste Code: 352
RCRA Code: F002
Meth Code: H141
Quantity Tons: 0.025
Waste Quantity: 50
Quantity Unit: P
Additional Code 1: D022
Additional Code 2: Not reported
Additional Code 3: Not reported
Additional Code 4: Not reported
Additional Code 5: Not reported

Year: 2013
Shipment Date: 20130828
Creation Date: 12/4/2013 22:15:05
Receipt Date: 20130913
Manifest ID: 011867449JJK
Gen EPA ID: CAR000185736
Trans EPA ID: CAR000179747
Trans Name: INGENIUM (ESCONDIDO)
Trans 2 EPA ID: MAD039322250
Trans 2 Name: CLEAN HARBORS ENV SVC
TSDf EPA ID: CAD059494310
Trans Name: CLEAN HARBORS SAN JOSE LLC
TSDf Alt EPA ID: Not reported
TSDf Alt Name: Not reported
Waste Code: 181
RCRA Code: Not reported
Meth Code: H141
Quantity Tons: 0.035
Waste Quantity: 70
Quantity Unit: P
Additional Code 1: Not reported
Additional Code 2: Not reported
Additional Code 3: Not reported
Additional Code 4: Not reported
Additional Code 5: Not reported

Year: 2013
Shipment Date: 20131009
Creation Date: 11/29/2013 22:15:14
Receipt Date: 20131029
Manifest ID: 011869231JJK

Map ID
Direction
Distance
Elevation

MAP FINDINGS

Site

Database(s)

EDR ID Number
EPA ID Number

EMD MILLIPORE (Continued)

S113178451

Gen EPA ID: CAR000185736
Trans EPA ID: CAR000179747
Trans Name: INGENIUM (ESCONDIDO)
Trans 2 EPA ID: NJD080631369
Trans 2 Name: VEOLIA TECHNICAL SOLUTIONS LLC
TSDf EPA ID: CAD008302903
Trans Name: VEOLIA ENVIRONMENTAL SERVICES
TSDf Alt EPA ID: Not reported
TSDf Alt Name: Not reported
Waste Code: 741
RCRA Code: F003
Meth Code: H061
Quantity Tons: 0.4587
Waste Quantity: 110
Quantity Unit: G
Additional Code 1: F002
Additional Code 2: D038
Additional Code 3: D022
Additional Code 4: D001
Additional Code 5: Not reported

Year: 2013
Shipment Date: 20131009
Creation Date: 12/29/2013 22:15:24
Receipt Date: 20131018
Manifest ID: 011869232JJK
Gen EPA ID: CAR000185736
Trans EPA ID: CAR000179747
Trans Name: INGENIUM (ESCONDIDO)
Trans 2 EPA ID: MAD039322250
Trans 2 Name: CLEAN HARBORS ENV SVC
TSDf EPA ID: CAD059494310
Trans Name: CLEAN HARBORS SAN JOSE LLC
TSDf Alt EPA ID: Not reported
TSDf Alt Name: Not reported
Waste Code: 791
RCRA Code: D002
Meth Code: H141
Quantity Tons: 0.06255
Waste Quantity: 15
Quantity Unit: G
Additional Code 1: Not reported
Additional Code 2: Not reported
Additional Code 3: Not reported
Additional Code 4: Not reported
Additional Code 5: Not reported

Year: 2013
Shipment Date: 20131009
Creation Date: 12/29/2013 22:15:24
Receipt Date: 20131018
Manifest ID: 011869232JJK
Gen EPA ID: CAR000185736
Trans EPA ID: CAR000179747
Trans Name: INGENIUM (ESCONDIDO)
Trans 2 EPA ID: MAD039322250
Trans 2 Name: CLEAN HARBORS ENV SVC

Map ID
Direction
Distance
Elevation

MAP FINDINGS

Site

Database(s)

EDR ID Number
EPA ID Number

EMD MILLIPORE (Continued)

S113178451

TSDF EPA ID: CAD059494310
Trans Name: CLEAN HARBORS SAN JOSE LLC
TSDF Alt EPA ID: Not reported
TSDF Alt Name: Not reported
Waste Code: 352
RCRA Code: F002
Meth Code: H141
Quantity Tons: 0.105
Waste Quantity: 210
Quantity Unit: P
Additional Code 1: D022
Additional Code 2: Not reported
Additional Code 3: Not reported
Additional Code 4: Not reported
Additional Code 5: Not reported

Year: 2013
Shipment Date: 20131106
Creation Date: 1/29/2014 22:15:06
Receipt Date: 20131122
Manifest ID: 011869415JJK
Gen EPA ID: CAR000185736
Trans EPA ID: CAR000179747
Trans Name: INGENIUM (ESCONDIDO)
Trans 2 EPA ID: MAD039322250
Trans 2 Name: CLEAN HARBORS ENV SVC
TSDF EPA ID: CAD059494310
Trans Name: CLEAN HARBORS SAN JOSE LLC
TSDF Alt EPA ID: Not reported
TSDF Alt Name: Not reported
Waste Code: 791
RCRA Code: D002
Meth Code: H141
Quantity Tons: 0.02919
Waste Quantity: 7
Quantity Unit: G
Additional Code 1: Not reported
Additional Code 2: Not reported
Additional Code 3: Not reported
Additional Code 4: Not reported
Additional Code 5: Not reported

Year: 2013
Shipment Date: 20131106
Creation Date: 1/29/2014 22:15:06
Receipt Date: 20131122
Manifest ID: 011869415JJK
Gen EPA ID: CAR000185736
Trans EPA ID: CAR000179747
Trans Name: INGENIUM (ESCONDIDO)
Trans 2 EPA ID: MAD039322250
Trans 2 Name: CLEAN HARBORS ENV SVC
TSDF EPA ID: CAD059494310
Trans Name: CLEAN HARBORS SAN JOSE LLC
TSDF Alt EPA ID: Not reported
TSDF Alt Name: Not reported
Waste Code: 352

Map ID
Direction
Distance
Elevation

MAP FINDINGS

Site

Database(s)

EDR ID Number
EPA ID Number

EMD MILLIPORE (Continued)

S113178451

RCRA Code:	F002
Meth Code:	H141
Quantity Tons:	0.3
Waste Quantity:	600
Quantity Unit:	P
Additional Code 1:	D022
Additional Code 2:	Not reported
Additional Code 3:	Not reported
Additional Code 4:	Not reported
Additional Code 5:	Not reported
Year:	2013
Shipment Date:	20131106
Creation Date:	1/29/2014 22:15:06
Receipt Date:	20131122
Manifest ID:	011869415JJK
Gen EPA ID:	CAR000185736
Trans EPA ID:	CAR000179747
Trans Name:	INGENIUM (ESCONDIDO)
Trans 2 EPA ID:	MAD039322250
Trans 2 Name:	CLEAN HARBORS ENV SVC
TSDF EPA ID:	CAD059494310
Trans Name:	CLEAN HARBORS SAN JOSE LLC
TSDF Alt EPA ID:	Not reported
TSDF Alt Name:	Not reported
Waste Code:	352
RCRA Code:	F002
Meth Code:	H141
Quantity Tons:	0.07
Waste Quantity:	140
Quantity Unit:	P
Additional Code 1:	D022
Additional Code 2:	Not reported
Additional Code 3:	Not reported
Additional Code 4:	Not reported
Additional Code 5:	Not reported
Year:	2013
Shipment Date:	20131106
Creation Date:	1/29/2014 22:15:06
Receipt Date:	20131122
Manifest ID:	011869415JJK
Gen EPA ID:	CAR000185736
Trans EPA ID:	CAR000179747
Trans Name:	INGENIUM (ESCONDIDO)
Trans 2 EPA ID:	MAD039322250
Trans 2 Name:	CLEAN HARBORS ENV SVC
TSDF EPA ID:	CAD059494310
Trans Name:	CLEAN HARBORS SAN JOSE LLC
TSDF Alt EPA ID:	Not reported
TSDF Alt Name:	Not reported
Waste Code:	181
RCRA Code:	Not reported
Meth Code:	H141
Quantity Tons:	0.03
Waste Quantity:	60
Quantity Unit:	P

Map ID
Direction
Distance
Elevation

MAP FINDINGS

Site

Database(s)

EDR ID Number
EPA ID Number

EMD MILLIPORE (Continued)

S113178451

Additional Code 1:	Not reported
Additional Code 2:	Not reported
Additional Code 3:	Not reported
Additional Code 4:	Not reported
Additional Code 5:	Not reported
Year:	2013
Shipment Date:	20131106
Creation Date:	12/27/2013 22:15:22
Receipt Date:	20131119
Manifest ID:	011869416JJK
Gen EPA ID:	CAR000185736
Trans EPA ID:	CAR000179747
Trans Name:	INGENIUM (ESCONDIDO)
Trans 2 EPA ID:	NJD080631369
Trans 2 Name:	VEOLIA TECHNICAL SOLUTIONS LLC
TSDf EPA ID:	CAD008302903
Trans Name:	VEOLIA ENVIRONMENTAL SERVICES
TSDf Alt EPA ID:	Not reported
TSDf Alt Name:	Not reported
Waste Code:	741
RCRA Code:	F003
Meth Code:	H061
Quantity Tons:	0.2085
Waste Quantity:	50
Quantity Unit:	G
Additional Code 1:	F002
Additional Code 2:	D038
Additional Code 3:	D022
Additional Code 4:	D001
Additional Code 5:	Not reported
Year:	2013
Shipment Date:	20131106
Creation Date:	12/27/2013 22:15:22
Receipt Date:	20131119
Manifest ID:	011869416JJK
Gen EPA ID:	CAR000185736
Trans EPA ID:	CAR000179747
Trans Name:	INGENIUM (ESCONDIDO)
Trans 2 EPA ID:	NJD080631369
Trans 2 Name:	VEOLIA TECHNICAL SOLUTIONS LLC
TSDf EPA ID:	CAD008302903
Trans Name:	VEOLIA ENVIRONMENTAL SERVICES
TSDf Alt EPA ID:	Not reported
TSDf Alt Name:	Not reported
Waste Code:	741
RCRA Code:	F003
Meth Code:	H061
Quantity Tons:	0.2085
Waste Quantity:	50
Quantity Unit:	G
Additional Code 1:	F002
Additional Code 2:	D038
Additional Code 3:	D022
Additional Code 4:	D001
Additional Code 5:	Not reported

Map ID
Direction
Distance
Elevation

MAP FINDINGS

Site

Database(s)

EDR ID Number
EPA ID Number

EMD MILLIPORE (Continued)

S113178451

Year: 2013
Shipment Date: 20131106
Creation Date: 12/27/2013 22:15:22
Receipt Date: 20131119
Manifest ID: 011869416JJK
Gen EPA ID: CAR000185736
Trans EPA ID: CAR000179747
Trans Name: INGENIUM (ESCONDIDO)
Trans 2 EPA ID: NJD080631369
Trans 2 Name: VEOLIA TECHNICAL SOLUTIONS LLC
TSDf EPA ID: CAD008302903
Trans Name: VEOLIA ENVIRONMENTAL SERVICES
TSDf Alt EPA ID: Not reported
TSDf Alt Name: Not reported
Waste Code: 741
RCRA Code: D022
Meth Code: H039
Quantity Tons: 0.2085
Waste Quantity: 50
Quantity Unit: G
Additional Code 1: D001
Additional Code 2: Not reported
Additional Code 3: Not reported
Additional Code 4: Not reported
Additional Code 5: Not reported

Year: 2013
Shipment Date: 20131106
Creation Date: 12/27/2013 22:15:22
Receipt Date: 20131119
Manifest ID: 011869416JJK
Gen EPA ID: CAR000185736
Trans EPA ID: CAR000179747
Trans Name: INGENIUM (ESCONDIDO)
Trans 2 EPA ID: NJD080631369
Trans 2 Name: VEOLIA TECHNICAL SOLUTIONS LLC
TSDf EPA ID: CAD008302903
Trans Name: VEOLIA ENVIRONMENTAL SERVICES
TSDf Alt EPA ID: Not reported
TSDf Alt Name: Not reported
Waste Code: 135
RCRA Code: Not reported
Meth Code: H141
Quantity Tons: 0.105
Waste Quantity: 25
Quantity Unit: G
Additional Code 1: Not reported
Additional Code 2: Not reported
Additional Code 3: Not reported
Additional Code 4: Not reported
Additional Code 5: Not reported

Year: 2013
Shipment Date: 20131106
Creation Date: 5/17/2014 22:15:09
Receipt Date: 20131130
Manifest ID: 011869417JJK

Map ID
Direction
Distance
Elevation

MAP FINDINGS

Site

Database(s)

EDR ID Number
EPA ID Number

EMD MILLIPORE (Continued)

S113178451

Gen EPA ID:	CAR000185736
Trans EPA ID:	CAR000179747
Trans Name:	INGENIUM (ESCONDIDO)
Trans 2 EPA ID:	CAD982523433
Trans 2 Name:	DILLARD ENVIRONMENTAL SERVICES
TSDF EPA ID:	ARD981057870
Trans Name:	RINECO
TSDF Alt EPA ID:	Not reported
TSDF Alt Name:	Not reported
Waste Code:	343
RCRA Code:	Not reported
Meth Code:	H061
Quantity Tons:	0.35
Waste Quantity:	700
Quantity Unit:	P
Additional Code 1:	Not reported
Additional Code 2:	Not reported
Additional Code 3:	Not reported
Additional Code 4:	Not reported
Additional Code 5:	Not reported
Year:	2013
Shipment Date:	20131106
Creation Date:	5/20/2014 22:14:51
Receipt Date:	20131220
Manifest ID:	011869418JJK
Gen EPA ID:	CAR000185736
Trans EPA ID:	CAR000179747
Trans Name:	INGENIUM (ESCONDIDO)
Trans 2 EPA ID:	MAD039322250
Trans 2 Name:	CLEAN HARBORS ENVIRONMENTAL SERVICES
TSDF EPA ID:	ARD069748192
Trans Name:	CLEAN HARBORS EL DORADO LLC
TSDF Alt EPA ID:	Not reported
TSDF Alt Name:	Not reported
Waste Code:	551
RCRA Code:	U404
Meth Code:	H040
Quantity Tons:	0.005
Waste Quantity:	10
Quantity Unit:	P
Additional Code 1:	D002
Additional Code 2:	D001
Additional Code 3:	Not reported
Additional Code 4:	Not reported
Additional Code 5:	Not reported
Year:	2013
Shipment Date:	20131106
Creation Date:	5/20/2014 22:14:51
Receipt Date:	20131220
Manifest ID:	011869418JJK
Gen EPA ID:	CAR000185736
Trans EPA ID:	CAR000179747
Trans Name:	INGENIUM (ESCONDIDO)
Trans 2 EPA ID:	MAD039322250
Trans 2 Name:	CLEAN HARBORS ENVIRONMENTAL SERVICES

Map ID
Direction
Distance
Elevation

MAP FINDINGS

Site

Database(s)

EDR ID Number
EPA ID Number

EMD MILLIPORE (Continued)

S113178451

TSDF EPA ID:	ARD069748192
Trans Name:	CLEAN HARBORS EL DORADO LLC
TSDF Alt EPA ID:	Not reported
TSDF Alt Name:	Not reported
Waste Code:	551
RCRA Code:	D003
Meth Code:	H040
Quantity Tons:	0.005
Waste Quantity:	10
Quantity Unit:	P
Additional Code 1:	D001
Additional Code 2:	Not reported
Additional Code 3:	Not reported
Additional Code 4:	Not reported
Additional Code 5:	Not reported
Year:	2013
Shipment Date:	20131106
Creation Date:	5/20/2014 22:14:51
Receipt Date:	20131220
Manifest ID:	011869418JJK
Gen EPA ID:	CAR000185736
Trans EPA ID:	CAR000179747
Trans Name:	INGENIUM (ESCONDIDO)
Trans 2 EPA ID:	MAD039322250
Trans 2 Name:	CLEAN HARBORS ENVIRONMENTAL SERVICES
TSDF EPA ID:	ARD069748192
Trans Name:	CLEAN HARBORS EL DORADO LLC
TSDF Alt EPA ID:	Not reported
TSDF Alt Name:	Not reported
Waste Code:	551
RCRA Code:	D001
Meth Code:	H040
Quantity Tons:	0.005
Waste Quantity:	10
Quantity Unit:	P
Additional Code 1:	Not reported
Additional Code 2:	Not reported
Additional Code 3:	Not reported
Additional Code 4:	Not reported
Additional Code 5:	Not reported
Year:	2013
Shipment Date:	20131106
Creation Date:	5/20/2014 22:14:51
Receipt Date:	20131220
Manifest ID:	011869418JJK
Gen EPA ID:	CAR000185736
Trans EPA ID:	CAR000179747
Trans Name:	INGENIUM (ESCONDIDO)
Trans 2 EPA ID:	MAD039322250
Trans 2 Name:	CLEAN HARBORS ENVIRONMENTAL SERVICES
TSDF EPA ID:	ARD069748192
Trans Name:	CLEAN HARBORS EL DORADO LLC
TSDF Alt EPA ID:	Not reported
TSDF Alt Name:	Not reported
Waste Code:	551

Map ID
Direction
Distance
Elevation

MAP FINDINGS

Site

Database(s)

EDR ID Number
EPA ID Number

EMD MILLIPORE (Continued)

S113178451

RCRA Code:	D001
Meth Code:	H040
Quantity Tons:	0.005
Waste Quantity:	10
Quantity Unit:	P
Additional Code 1:	Not reported
Additional Code 2:	Not reported
Additional Code 3:	Not reported
Additional Code 4:	Not reported
Additional Code 5:	Not reported
Name:	EMD MILLIPORE
Address:	28820 SINGLE OAK DR
Address 2:	Not reported
City,State,Zip:	TEMECULA, CA 925900000
Year:	2013
Gepaid:	CAR000185736
Contact:	RIC C LONGO
Telephone:	9515144377
Mailing Name:	Not reported
Mailing Address:	28820 SINGLE OAK DR
Gen County:	33
Waste Category:	Latex waste
TSD EPA ID:	CAD059494310
TSD County:	43
Disposal Method:	Storage, Bulking, And/Or Transfer Off Site--No Treatment/Reovery (H010-H129) Or (H131-H135)
Tons:	0.4
Additional Info:	
Year:	2013
Shipment Date:	20130605
Creation Date:	8/15/2013 22:15:24
Receipt Date:	20130618
Manifest ID:	011507252JJK
Gen EPA ID:	CAR000185736
Trans EPA ID:	CAR000179747
Trans Name:	INGENIUM (ESCONDIDO)
Trans 2 EPA ID:	MAD039322250
Trans 2 Name:	CLEAN HARBORS ENV SVC
TSD EPA ID:	CAD059494310
Trans Name:	CLEAN HARBORS SAN JOSE LLC
TSD EPA ID:	Not reported
TSD Name:	Not reported
Waste Code:	291
RCRA Code:	Not reported
Meth Code:	H141
Quantity Tons:	0.4
Waste Quantity:	800
Quantity Unit:	P
Additional Code 1:	Not reported
Additional Code 2:	Not reported
Additional Code 3:	Not reported
Additional Code 4:	Not reported
Additional Code 5:	Not reported
Year:	2013

Map ID
Direction
Distance
Elevation

MAP FINDINGS

Site

Database(s)

EDR ID Number
EPA ID Number

EMD MILLIPORE (Continued)

S113178451

Shipment Date: 20130612
Creation Date: 9/22/2013 22:15:19
Receipt Date: 20130703
Manifest ID: 011507297JJK
Gen EPA ID: CAR000185736
Trans EPA ID: CAR000179747
Trans Name: INGENIUM (ESCONDIDO)
Trans 2 EPA ID: NJD080631369
Trans 2 Name: VEOLIA TECHNICAL SOLUTIONS LLC
TSDf EPA ID: CAD008302903
Trans Name: VEOLIA ENVIRONMENTAL SERVICES
TSDf Alt EPA ID: Not reported
TSDf Alt Name: Not reported
Waste Code: 741
RCRA Code: F003
Meth Code: H061
Quantity Tons: 0.4587
Waste Quantity: 110
Quantity Unit: G
Additional Code 1: F002
Additional Code 2: D038
Additional Code 3: D022
Additional Code 4: D001
Additional Code 5: Not reported

Year: 2013
Shipment Date: 20130612
Creation Date: 9/22/2013 22:15:19
Receipt Date: 20130703
Manifest ID: 011507297JJK
Gen EPA ID: CAR000185736
Trans EPA ID: CAR000179747
Trans Name: INGENIUM (ESCONDIDO)
Trans 2 EPA ID: NJD080631369
Trans 2 Name: VEOLIA TECHNICAL SOLUTIONS LLC
TSDf EPA ID: CAD008302903
Trans Name: VEOLIA ENVIRONMENTAL SERVICES
TSDf Alt EPA ID: Not reported
TSDf Alt Name: Not reported
Waste Code: 741
RCRA Code: D022
Meth Code: H039
Quantity Tons: 0.22935
Waste Quantity: 55
Quantity Unit: G
Additional Code 1: D001
Additional Code 2: Not reported
Additional Code 3: Not reported
Additional Code 4: Not reported
Additional Code 5: Not reported

Year: 2013
Shipment Date: 20130612
Creation Date: 9/22/2013 22:15:19
Receipt Date: 20130703
Manifest ID: 011507297JJK
Gen EPA ID: CAR000185736

Map ID
Direction
Distance
Elevation

MAP FINDINGS

Site

Database(s)

EDR ID Number
EPA ID Number

EMD MILLIPORE (Continued)

S113178451

Trans EPA ID: CAR000179747
Trans Name: INGENIUM (ESCONDIDO)
Trans 2 EPA ID: NJD080631369
Trans 2 Name: VEOLIA TECHNICAL SOLUTIONS LLC
TSDf EPA ID: CAD008302903
Trans Name: VEOLIA ENVIRONMENTAL SERVICES
TSDf Alt EPA ID: Not reported
TSDf Alt Name: Not reported
Waste Code: 135
RCRA Code: Not reported
Meth Code: H141
Quantity Tons: 0.063
Waste Quantity: 15
Quantity Unit: G
Additional Code 1: Not reported
Additional Code 2: Not reported
Additional Code 3: Not reported
Additional Code 4: Not reported
Additional Code 5: Not reported

Year: 2013
Shipment Date: 20130612
Creation Date: 8/15/2013 22:15:24
Receipt Date: 20130621
Manifest ID: 011507298JJK
Gen EPA ID: CAR000185736
Trans EPA ID: CAR000179747
Trans Name: INGENIUM (ESCONDIDO)
Trans 2 EPA ID: MAD039322250
Trans 2 Name: CLEAN HARBORS
TSDf EPA ID: CAD059494310
Trans Name: CLEAN HARBORS SAN JOSE LLC
TSDf Alt EPA ID: Not reported
TSDf Alt Name: Not reported
Waste Code: 352
RCRA Code: F002
Meth Code: H141
Quantity Tons: 0.025
Waste Quantity: 50
Quantity Unit: P
Additional Code 1: D022
Additional Code 2: Not reported
Additional Code 3: Not reported
Additional Code 4: Not reported
Additional Code 5: Not reported

Year: 2013
Shipment Date: 20130612
Creation Date: 8/15/2013 22:15:24
Receipt Date: 20130621
Manifest ID: 011507298JJK
Gen EPA ID: CAR000185736
Trans EPA ID: CAR000179747
Trans Name: INGENIUM (ESCONDIDO)
Trans 2 EPA ID: MAD039322250
Trans 2 Name: CLEAN HARBORS
TSDf EPA ID: CAD059494310

Map ID
Direction
Distance
Elevation

MAP FINDINGS

Site

Database(s)

EDR ID Number
EPA ID Number

EMD MILLIPORE (Continued)

S113178451

Trans Name: CLEAN HARBORS SAN JOSE LLC
TSDf Alt EPA ID: Not reported
TSDf Alt Name: Not reported
Waste Code: 352
RCRA Code: F002
Meth Code: H141
Quantity Tons: 0.04
Waste Quantity: 80
Quantity Unit: P
Additional Code 1: D022
Additional Code 2: Not reported
Additional Code 3: Not reported
Additional Code 4: Not reported
Additional Code 5: Not reported

Year: 2013
Shipment Date: 20131204
Creation Date: 2/25/2014 22:15:05
Receipt Date: 20131226
Manifest ID: 012468609JJK
Gen EPA ID: CAR000185736
Trans EPA ID: CAR000179747
Trans Name: INGENIUM (ESCONDIDO)
Trans 2 EPA ID: NJD080631369
Trans 2 Name: VEOLIA TECHNICAL SOLUTIONS LLC
TSDf EPA ID: CAD008302903
Trans Name: VEOLIA ENVIRONMENTAL SERVICES
TSDf Alt EPA ID: Not reported
TSDf Alt Name: Not reported
Waste Code: 741
RCRA Code: F003
Meth Code: H039
Quantity Tons: 0.2085
Waste Quantity: 50
Quantity Unit: G
Additional Code 1: F002
Additional Code 2: D038
Additional Code 3: D022
Additional Code 4: D001
Additional Code 5: Not reported

Year: 2013
Shipment Date: 20131204
Creation Date: 2/25/2014 22:15:05
Receipt Date: 20131226
Manifest ID: 012468609JJK
Gen EPA ID: CAR000185736
Trans EPA ID: CAR000179747
Trans Name: INGENIUM (ESCONDIDO)
Trans 2 EPA ID: NJD080631369
Trans 2 Name: VEOLIA TECHNICAL SOLUTIONS LLC
TSDf EPA ID: CAD008302903
Trans Name: VEOLIA ENVIRONMENTAL SERVICES
TSDf Alt EPA ID: Not reported
TSDf Alt Name: Not reported
Waste Code: 741
RCRA Code: D022

Map ID
Direction
Distance
Elevation

MAP FINDINGS

Site

Database(s)

EDR ID Number
EPA ID Number

EMD MILLIPORE (Continued)

S113178451

Meth Code:	H039
Quantity Tons:	0.2085
Waste Quantity:	50
Quantity Unit:	G
Additional Code 1:	D001
Additional Code 2:	Not reported
Additional Code 3:	Not reported
Additional Code 4:	Not reported
Additional Code 5:	Not reported
Year:	2013
Shipment Date:	20131204
Creation Date:	2/25/2014 22:15:05
Receipt Date:	20131226
Manifest ID:	012468609JJK
Gen EPA ID:	CAR000185736
Trans EPA ID:	CAR000179747
Trans Name:	INGENIUM (ESCONDIDO)
Trans 2 EPA ID:	NJD080631369
Trans 2 Name:	VEOLIA TECHNICAL SOLUTIONS LLC
TSDf EPA ID:	CAD008302903
Trans Name:	VEOLIA ENVIRONMENTAL SERVICES
TSDf Alt EPA ID:	Not reported
TSDf Alt Name:	Not reported
Waste Code:	352
RCRA Code:	F002
Meth Code:	H141
Quantity Tons:	0.05
Waste Quantity:	100
Quantity Unit:	P
Additional Code 1:	D022
Additional Code 2:	Not reported
Additional Code 3:	Not reported
Additional Code 4:	Not reported
Additional Code 5:	Not reported
Year:	2013
Shipment Date:	20131218
Creation Date:	1/29/2014 22:15:06
Receipt Date:	20131227
Manifest ID:	012468701JJK
Gen EPA ID:	CAR000185736
Trans EPA ID:	CAR000179747
Trans Name:	INGENIUM (ESCONDIDO)
Trans 2 EPA ID:	Not reported
Trans 2 Name:	Not reported
TSDf EPA ID:	CAD008488025
Trans Name:	PHIBRO-TECH INC
TSDf Alt EPA ID:	Not reported
TSDf Alt Name:	Not reported
Waste Code:	791
RCRA Code:	D002
Meth Code:	H039
Quantity Tons:	0.5004
Waste Quantity:	120
Quantity Unit:	G
Additional Code 1:	Not reported

Map ID
Direction
Distance
Elevation

MAP FINDINGS

Site

Database(s)

EDR ID Number
EPA ID Number

EMD MILLIPORE (Continued)

S113178451

Additional Code 2: Not reported
Additional Code 3: Not reported
Additional Code 4: Not reported
Additional Code 5: Not reported

Year: 2013
Shipment Date: 20131218
Creation Date: 12/29/2014 22:14:49
Receipt Date: Not reported
Manifest ID: 012468702JJK
Gen EPA ID: CAR000185736
Trans EPA ID: CAR000179747
Trans Name: INGENIUM (ESCONDIDO)
Trans 2 EPA ID: CAD982523433
Trans 2 Name: DILLARD ENVIRONMENTAL SERVICES
TSDf EPA ID: TND981920119
Trans Name: VLS - ARMOR
TSDf Alt EPA ID: Not reported
TSDf Alt Name: Not reported
Waste Code: 513
RCRA Code: Not reported
Meth Code: Not reported
Quantity Tons: 0.2
Waste Quantity: 400
Quantity Unit: P
Additional Code 1: Not reported
Additional Code 2: Not reported
Additional Code 3: Not reported
Additional Code 4: Not reported
Additional Code 5: Not reported

Year: 2013
Shipment Date: 20130410
Creation Date: 8/22/2013 22:15:16
Receipt Date: 20130423
Manifest ID: 011274178JJK
Gen EPA ID: CAR000185736
Trans EPA ID: CAR000179747
Trans Name: INGENIUM (ESCONDIDO)
Trans 2 EPA ID: MAD039322250
Trans 2 Name: CLEAN HARBORS ENV SVC
TSDf EPA ID: CAD059494310
Trans Name: CLEAN HARBORS SAN JOSE LLC
TSDf Alt EPA ID: Not reported
TSDf Alt Name: Not reported
Waste Code: 791
RCRA Code: D002
Meth Code: H141
Quantity Tons: 0.06255
Waste Quantity: 15
Quantity Unit: G
Additional Code 1: Not reported
Additional Code 2: Not reported
Additional Code 3: Not reported
Additional Code 4: Not reported
Additional Code 5: Not reported

Map ID
Direction
Distance
Elevation

MAP FINDINGS

Site

Database(s)

EDR ID Number
EPA ID Number

EMD MILLIPORE (Continued)

S113178451

Year:	2013
Shipment Date:	20130410
Creation Date:	8/22/2013 22:15:16
Receipt Date:	20130423
Manifest ID:	011274178JJK
Gen EPA ID:	CAR000185736
Trans EPA ID:	CAR000179747
Trans Name:	INGENIUM (ESCONDIDO)
Trans 2 EPA ID:	MAD039322250
Trans 2 Name:	CLEAN HARBORS ENV SVC
TSDf EPA ID:	CAD059494310
Trans Name:	CLEAN HARBORS SAN JOSE LLC
TSDf Alt EPA ID:	Not reported
TSDf Alt Name:	Not reported
Waste Code:	352
RCRA Code:	F002
Meth Code:	H141
Quantity Tons:	0.0325
Waste Quantity:	65
Quantity Unit:	P
Additional Code 1:	D022
Additional Code 2:	Not reported
Additional Code 3:	Not reported
Additional Code 4:	Not reported
Additional Code 5:	Not reported
Year:	2013
Shipment Date:	20130410
Creation Date:	6/18/2013 22:15:15
Receipt Date:	20130424
Manifest ID:	011274179JJK
Gen EPA ID:	CAR000185736
Trans EPA ID:	CAR000179747
Trans Name:	INGENIUM (ESCONDIDO)
Trans 2 EPA ID:	NJD080631369
Trans 2 Name:	VEOLIA TECHNICAL SOLUTIONS LLC
TSDf EPA ID:	CAD008302903
Trans Name:	VEOLIA ENVIRONMENTAL SERVICES
TSDf Alt EPA ID:	Not reported
TSDf Alt Name:	Not reported
Waste Code:	741
RCRA Code:	F003
Meth Code:	H061
Quantity Tons:	0.22935
Waste Quantity:	55
Quantity Unit:	G
Additional Code 1:	F002
Additional Code 2:	D038
Additional Code 3:	D022
Additional Code 4:	D001
Additional Code 5:	Not reported
Year:	2013
Shipment Date:	20130410
Creation Date:	6/18/2013 22:15:15
Receipt Date:	20130424
Manifest ID:	011274179JJK

Map ID
Direction
Distance
Elevation

MAP FINDINGS

Site

Database(s)

EDR ID Number
EPA ID Number

EMD MILLIPORE (Continued)

S113178451

Gen EPA ID: CAR000185736
Trans EPA ID: CAR000179747
Trans Name: INGENIUM (ESCONDIDO)
Trans 2 EPA ID: NJD080631369
Trans 2 Name: VEOLIA TECHNICAL SOLUTIONS LLC
TSDf EPA ID: CAD008302903
Trans Name: VEOLIA ENVIRONMENTAL SERVICES
TSDf Alt EPA ID: Not reported
TSDf Alt Name: Not reported
Waste Code: 741
RCRA Code: D022
Meth Code: H039
Quantity Tons: 0.22935
Waste Quantity: 55
Quantity Unit: G
Additional Code 1: D001
Additional Code 2: Not reported
Additional Code 3: Not reported
Additional Code 4: Not reported
Additional Code 5: Not reported

Year: 2013
Shipment Date: 20130320
Creation Date: 8/23/2013 22:15:19
Receipt Date: 20130409
Manifest ID: 011274276JJK
Gen EPA ID: CAR000185736
Trans EPA ID: CAR000179747
Trans Name: INGENIUM (ESCONDIDO)
Trans 2 EPA ID: CAD982523433
Trans 2 Name: DILLARD ENVIRONMENTAL SERVICES
TSDf EPA ID: ARD981057870
Trans Name: RINECO
TSDf Alt EPA ID: Not reported
TSDf Alt Name: Not reported
Waste Code: 343
RCRA Code: Not reported
Meth Code: H061
Quantity Tons: 0.9
Waste Quantity: 1800
Quantity Unit: P
Additional Code 1: Not reported
Additional Code 2: Not reported
Additional Code 3: Not reported
Additional Code 4: Not reported
Additional Code 5: Not reported

Year: 2013
Shipment Date: 20130320
Creation Date: 8/23/2013 22:15:19
Receipt Date: 20130409
Manifest ID: 011274276JJK
Gen EPA ID: CAR000185736
Trans EPA ID: CAR000179747
Trans Name: INGENIUM (ESCONDIDO)
Trans 2 EPA ID: CAD982523433
Trans 2 Name: DILLARD ENVIRONMENTAL SERVICES

Map ID
Direction
Distance
Elevation

MAP FINDINGS

Site

Database(s)

EDR ID Number
EPA ID Number

EMD MILLIPORE (Continued)

S113178451

TSDF EPA ID:	ARD981057870
Trans Name:	RINECO
TSDF Alt EPA ID:	Not reported
TSDF Alt Name:	Not reported
Waste Code:	343
RCRA Code:	Not reported
Meth Code:	H061
Quantity Tons:	0.0375
Waste Quantity:	75
Quantity Unit:	P
Additional Code 1:	Not reported
Additional Code 2:	Not reported
Additional Code 3:	Not reported
Additional Code 4:	Not reported
Additional Code 5:	Not reported
Year:	2013
Shipment Date:	20130320
Creation Date:	6/13/2013 22:15:07
Receipt Date:	20130403
Manifest ID:	011274277JJK
Gen EPA ID:	CAR000185736
Trans EPA ID:	CAR000179747
Trans Name:	INGENIUM (ESCONDIDO)
Trans 2 EPA ID:	NJD080631369
Trans 2 Name:	VEOLIA TECHNICAL SOLUTIONS LLC
TSDF EPA ID:	CAD008302903
Trans Name:	VEOLIA ENVIRONMENTAL SERVICES
TSDF Alt EPA ID:	Not reported
TSDF Alt Name:	Not reported
Waste Code:	741
RCRA Code:	F003
Meth Code:	H061
Quantity Tons:	0.22935
Waste Quantity:	55
Quantity Unit:	G
Additional Code 1:	F002
Additional Code 2:	D038
Additional Code 3:	D022
Additional Code 4:	D001
Additional Code 5:	Not reported
Year:	2013
Shipment Date:	20130320
Creation Date:	6/13/2013 22:15:07
Receipt Date:	20130403
Manifest ID:	011274277JJK
Gen EPA ID:	CAR000185736
Trans EPA ID:	CAR000179747
Trans Name:	INGENIUM (ESCONDIDO)
Trans 2 EPA ID:	NJD080631369
Trans 2 Name:	VEOLIA TECHNICAL SOLUTIONS LLC
TSDF EPA ID:	CAD008302903
Trans Name:	VEOLIA ENVIRONMENTAL SERVICES
TSDF Alt EPA ID:	Not reported
TSDF Alt Name:	Not reported
Waste Code:	141

Map ID
Direction
Distance
Elevation

MAP FINDINGS

Site

Database(s)

EDR ID Number
EPA ID Number

EMD MILLIPORE (Continued)

S113178451

RCRA Code:	D009
Meth Code:	H141
Quantity Tons:	0.06255
Waste Quantity:	15
Quantity Unit:	G
Additional Code 1:	Not reported
Additional Code 2:	Not reported
Additional Code 3:	Not reported
Additional Code 4:	Not reported
Additional Code 5:	Not reported
Year:	2013
Shipment Date:	20130320
Creation Date:	5/14/2013 22:15:21
Receipt Date:	20130404
Manifest ID:	011274278JJK
Gen EPA ID:	CAR000185736
Trans EPA ID:	CAR000179747
Trans Name:	INGENIUM (ESCONDIDO)
Trans 2 EPA ID:	MAD039322250
Trans 2 Name:	CLEAN HARBORS ENV SVC
TSDf EPA ID:	CAD059494310
Trans Name:	CLEAN HARBORS SAN JOSE LLC
TSDf Alt EPA ID:	Not reported
TSDf Alt Name:	Not reported
Waste Code:	352
RCRA Code:	F002
Meth Code:	H141
Quantity Tons:	0.08816
Waste Quantity:	80
Quantity Unit:	L
Additional Code 1:	D022
Additional Code 2:	Not reported
Additional Code 3:	Not reported
Additional Code 4:	Not reported
Additional Code 5:	Not reported
Year:	2013
Shipment Date:	20130501
Creation Date:	7/15/2013 22:15:07
Receipt Date:	20130515
Manifest ID:	011274481JJK
Gen EPA ID:	CAR000185736
Trans EPA ID:	CAR000179747
Trans Name:	INGENIUM (ESCONDIDO)
Trans 2 EPA ID:	NJD080631369
Trans 2 Name:	VEOLIA ES TECHNICAL SOLUTIONS
TSDf EPA ID:	CAD008302903
Trans Name:	VEOLIA ENVIRONMENTAL SERVICES
TSDf Alt EPA ID:	Not reported
TSDf Alt Name:	Not reported
Waste Code:	741
RCRA Code:	F003
Meth Code:	H061
Quantity Tons:	0.22935
Waste Quantity:	55
Quantity Unit:	G

Map ID
Direction
Distance
Elevation

MAP FINDINGS

Site

Database(s)

EDR ID Number
EPA ID Number

EMD MILLIPORE (Continued)

S113178451

Additional Code 1:	F002
Additional Code 2:	D038
Additional Code 3:	D022
Additional Code 4:	D001
Additional Code 5:	Not reported
Year:	2013
Shipment Date:	20130501
Creation Date:	8/12/2013 22:15:07
Receipt Date:	20130509
Manifest ID:	011274483JJK
Gen EPA ID:	CAR000185736
Trans EPA ID:	CAR000179747
Trans Name:	INGENIUM (ESCONDIDO)
Trans 2 EPA ID:	MAD039322250
Trans 2 Name:	CLEAN HARBORS ENV SVC
TSDf EPA ID:	CAD059494310
Trans Name:	CLEAN HARBORS SAN JOSE LLC
TSDf Alt EPA ID:	Not reported
TSDf Alt Name:	Not reported
Waste Code:	352
RCRA Code:	F002
Meth Code:	H141
Quantity Tons:	0.0275
Waste Quantity:	55
Quantity Unit:	P
Additional Code 1:	D022
Additional Code 2:	Not reported
Additional Code 3:	Not reported
Additional Code 4:	Not reported
Additional Code 5:	Not reported
Year:	2013
Shipment Date:	20130501
Creation Date:	8/12/2013 22:15:07
Receipt Date:	20130509
Manifest ID:	011274483JJK
Gen EPA ID:	CAR000185736
Trans EPA ID:	CAR000179747
Trans Name:	INGENIUM (ESCONDIDO)
Trans 2 EPA ID:	MAD039322250
Trans 2 Name:	CLEAN HARBORS ENV SVC
TSDf EPA ID:	CAD059494310
Trans Name:	CLEAN HARBORS SAN JOSE LLC
TSDf Alt EPA ID:	Not reported
TSDf Alt Name:	Not reported
Waste Code:	181
RCRA Code:	Not reported
Meth Code:	H141
Quantity Tons:	0.02
Waste Quantity:	40
Quantity Unit:	P
Additional Code 1:	Not reported
Additional Code 2:	Not reported
Additional Code 3:	Not reported
Additional Code 4:	Not reported
Additional Code 5:	Not reported

Map ID
Direction
Distance
Elevation

MAP FINDINGS

Site

Database(s)

EDR ID Number
EPA ID Number

EMD MILLIPORE (Continued)

S113178451

Year: 2013
Shipment Date: 20130206
Creation Date: 7/9/2013 22:15:05
Receipt Date: 20130228
Manifest ID: 010755450JJK
Gen EPA ID: CAR000185736
Trans EPA ID: CAR000179747
Trans Name: INGENIUM (ESCONDIDO)
Trans 2 EPA ID: CAD982523433
Trans 2 Name: DILLARD ENVIRONMENTAL SERVICES
TSDf EPA ID: ARD981057870
Trans Name: RINECO
TSDf Alt EPA ID: Not reported
TSDf Alt Name: Not reported
Waste Code: 343
RCRA Code: Not reported
Meth Code: H061
Quantity Tons: 1.05
Waste Quantity: 2100
Quantity Unit: P
Additional Code 1: Not reported
Additional Code 2: Not reported
Additional Code 3: Not reported
Additional Code 4: Not reported
Additional Code 5: Not reported

Year: 2013
Shipment Date: 20130220
Creation Date: 5/3/2013 22:15:23
Receipt Date: 20130308
Manifest ID: 010755853JJK
Gen EPA ID: CAR000185736
Trans EPA ID: CAR000179747
Trans Name: INGENIUM (ESCONDIDO)
Trans 2 EPA ID: NJD080631369
Trans 2 Name: VEOLIA TECHNICAL SOLUTIONS LLC
TSDf EPA ID: CAD008302903
Trans Name: VEOLIA ENVIRONMENTAL SERVICES
TSDf Alt EPA ID: Not reported
TSDf Alt Name: Not reported
Waste Code: 741
RCRA Code: D022
Meth Code: H039
Quantity Tons: 0.2085
Waste Quantity: 50
Quantity Unit: G
Additional Code 1: D001
Additional Code 2: Not reported
Additional Code 3: Not reported
Additional Code 4: Not reported
Additional Code 5: Not reported

Year: 2013
Shipment Date: 20130220
Creation Date: 5/3/2013 22:15:23
Receipt Date: 20130308
Manifest ID: 010755853JJK

Map ID
Direction
Distance
Elevation

MAP FINDINGS

Site

Database(s)

EDR ID Number
EPA ID Number

EMD MILLIPORE (Continued)

S113178451

Gen EPA ID: CAR000185736
Trans EPA ID: CAR000179747
Trans Name: INGENIUM (ESCONDIDO)
Trans 2 EPA ID: NJD080631369
Trans 2 Name: VEOLIA TECHNICAL SOLUTIONS LLC
TSDf EPA ID: CAD008302903
Trans Name: VEOLIA ENVIRONMENTAL SERVICES
TSDf Alt EPA ID: Not reported
TSDf Alt Name: Not reported
Waste Code: 741
RCRA Code: F003
Meth Code: H061
Quantity Tons: 0.2085
Waste Quantity: 50
Quantity Unit: G
Additional Code 1: F002
Additional Code 2: D038
Additional Code 3: D022
Additional Code 4: D001
Additional Code 5: Not reported

Year: 2013
Shipment Date: 20130220
Creation Date: 5/14/2013 22:15:21
Receipt Date: 20130304
Manifest ID: 010755854JJK
Gen EPA ID: CAR000185736
Trans EPA ID: CAR000179747
Trans Name: INGENIUM (ESCONDIDO)
Trans 2 EPA ID: MAD039322250
Trans 2 Name: CLEAN HARBORS ENV SVC
TSDf EPA ID: CAD059494310
Trans Name: CLEAN HARBORS SAN JOSE LLC
TSDf Alt EPA ID: Not reported
TSDf Alt Name: Not reported
Waste Code: 352
RCRA Code: D022
Meth Code: H141
Quantity Tons: 0.0325
Waste Quantity: 65
Quantity Unit: P
Additional Code 1: Not reported
Additional Code 2: Not reported
Additional Code 3: Not reported
Additional Code 4: Not reported
Additional Code 5: Not reported

Year: 2013
Shipment Date: 20130717
Creation Date: 12/27/2013 22:15:07
Receipt Date: 20130809
Manifest ID: 011867017JJK
Gen EPA ID: CAR000185736
Trans EPA ID: CAR000179747
Trans Name: INGENIUM (ESCONDIDO)
Trans 2 EPA ID: CAD982523433
Trans 2 Name: DILLARD ENVIRONMENTAL SERVICES

Map ID
Direction
Distance
Elevation

MAP FINDINGS

Site

Database(s)

EDR ID Number
EPA ID Number

EMD MILLIPORE (Continued)

S113178451

TSDF EPA ID:	ARD981057870
Trans Name:	RINECO
TSDF Alt EPA ID:	Not reported
TSDF Alt Name:	Not reported
Waste Code:	343
RCRA Code:	Not reported
Meth Code:	H061
Quantity Tons:	0.6
Waste Quantity:	1200
Quantity Unit:	P
Additional Code 1:	Not reported
Additional Code 2:	Not reported
Additional Code 3:	Not reported
Additional Code 4:	Not reported
Additional Code 5:	Not reported
Year:	2013
Shipment Date:	20130724
Creation Date:	9/27/2013 22:15:06
Receipt Date:	20130809
Manifest ID:	011867075JJK
Gen EPA ID:	CAR000185736
Trans EPA ID:	CAR000179747
Trans Name:	INGENIUM (ESCONDIDO)
Trans 2 EPA ID:	NJD080631369
Trans 2 Name:	VEOLIA TECHNICAL SOLUTIONS LLC
TSDF EPA ID:	CAD008302903
Trans Name:	VEOLIA ENVIRONMENTAL SERVICES
TSDF Alt EPA ID:	Not reported
TSDF Alt Name:	Not reported
Waste Code:	741
RCRA Code:	F003
Meth Code:	H039
Quantity Tons:	0.22935
Waste Quantity:	55
Quantity Unit:	G
Additional Code 1:	F002
Additional Code 2:	D038
Additional Code 3:	D022
Additional Code 4:	D001
Additional Code 5:	Not reported
Year:	2013
Shipment Date:	20130724
Creation Date:	10/22/2013 22:15:05
Receipt Date:	20130816
Manifest ID:	011867076JJK
Gen EPA ID:	CAR000185736
Trans EPA ID:	CAR000179747
Trans Name:	INGENIUM (ESCONDIDO)
Trans 2 EPA ID:	MAD039322250
Trans 2 Name:	CLEAN HARBORS ENV SERV INC
TSDF EPA ID:	CAD059494310
Trans Name:	CLEAN HARBORS SAN JOSE LLC
TSDF Alt EPA ID:	Not reported
TSDF Alt Name:	Not reported
Waste Code:	352

Map ID
Direction
Distance
Elevation

MAP FINDINGS

Site

Database(s)

EDR ID Number
EPA ID Number

EMD MILLIPORE (Continued)

S113178451

RCRA Code:	F002
Meth Code:	H141
Quantity Tons:	0.0225
Waste Quantity:	45
Quantity Unit:	P
Additional Code 1:	D022
Additional Code 2:	Not reported
Additional Code 3:	Not reported
Additional Code 4:	Not reported
Additional Code 5:	Not reported
Year:	2013
Shipment Date:	20130821
Creation Date:	1/7/2014 22:15:14
Receipt Date:	20130905
Manifest ID:	011867346JJK
Gen EPA ID:	CAR000185736
Trans EPA ID:	CAR000179747
Trans Name:	INGENIUM (ESCONDIDO)
Trans 2 EPA ID:	CAD982523433
Trans 2 Name:	DILLARD ENVIRONMENTAL SERVICES
TSDf EPA ID:	ARD981057870
Trans Name:	RINECO
TSDf Alt EPA ID:	Not reported
TSDf Alt Name:	Not reported
Waste Code:	343
RCRA Code:	Not reported
Meth Code:	H061
Quantity Tons:	0.3
Waste Quantity:	600
Quantity Unit:	P
Additional Code 1:	Not reported
Additional Code 2:	Not reported
Additional Code 3:	Not reported
Additional Code 4:	Not reported
Additional Code 5:	Not reported
Year:	2013
Shipment Date:	20131009
Creation Date:	3/26/2014 22:15:09
Receipt Date:	20131025
Manifest ID:	011867415JJK
Gen EPA ID:	CAR000185736
Trans EPA ID:	CAR000179747
Trans Name:	INGENIUM (ESCONDIDO)
Trans 2 EPA ID:	CAD982523433
Trans 2 Name:	DILLARD ENVIRONMENTAL SERVICES
TSDf EPA ID:	ARD981057870
Trans Name:	RINECO
TSDf Alt EPA ID:	Not reported
TSDf Alt Name:	Not reported
Waste Code:	343
RCRA Code:	Not reported
Meth Code:	H061
Quantity Tons:	0.3
Waste Quantity:	600
Quantity Unit:	P

Map ID
Direction
Distance
Elevation

MAP FINDINGS

Site

Database(s)

EDR ID Number
EPA ID Number

EMD MILLIPORE (Continued)

S113178451

Additional Code 1:	Not reported
Additional Code 2:	Not reported
Additional Code 3:	Not reported
Additional Code 4:	Not reported
Additional Code 5:	Not reported
Year:	2013
Shipment Date:	20130828
Creation Date:	11/7/2013 22:15:14
Receipt Date:	20130923
Manifest ID:	011867447JJK
Gen EPA ID:	CAR000185736
Trans EPA ID:	CAR000179747
Trans Name:	INGENIUM (ESCONDIDO)
Trans 2 EPA ID:	NJD080631369
Trans 2 Name:	VEOLIA TECHNICAL SOLUTIONS LLC
TSDf EPA ID:	CAD008302903
Trans Name:	VEOLIA ENVIRONMENTAL SERVICES
TSDf Alt EPA ID:	Not reported
TSDf Alt Name:	Not reported
Waste Code:	741
RCRA Code:	F003
Meth Code:	H039
Quantity Tons:	0.4587
Waste Quantity:	110
Quantity Unit:	G
Additional Code 1:	F002
Additional Code 2:	D038
Additional Code 3:	D022
Additional Code 4:	D001
Additional Code 5:	Not reported
Year:	2013
Shipment Date:	20130828
Creation Date:	11/7/2013 22:15:14
Receipt Date:	20130923
Manifest ID:	011867447JJK
Gen EPA ID:	CAR000185736
Trans EPA ID:	CAR000179747
Trans Name:	INGENIUM (ESCONDIDO)
Trans 2 EPA ID:	NJD080631369
Trans 2 Name:	VEOLIA TECHNICAL SOLUTIONS LLC
TSDf EPA ID:	CAD008302903
Trans Name:	VEOLIA ENVIRONMENTAL SERVICES
TSDf Alt EPA ID:	Not reported
TSDf Alt Name:	Not reported
Waste Code:	741
RCRA Code:	D022
Meth Code:	H039
Quantity Tons:	0.22935
Waste Quantity:	55
Quantity Unit:	G
Additional Code 1:	D001
Additional Code 2:	Not reported
Additional Code 3:	Not reported
Additional Code 4:	Not reported
Additional Code 5:	Not reported

Map ID
Direction
Distance
Elevation

MAP FINDINGS

Site

Database(s)

EDR ID Number
EPA ID Number

EMD MILLIPORE (Continued)

S113178451

Year: 2013
Shipment Date: 20130828
Creation Date: 11/7/2013 22:15:14
Receipt Date: 20130923
Manifest ID: 011867447JJK
Gen EPA ID: CAR000185736
Trans EPA ID: CAR000179747
Trans Name: INGENIUM (ESCONDIDO)
Trans 2 EPA ID: NJD080631369
Trans 2 Name: VEOLIA TECHNICAL SOLUTIONS LLC
TSDf EPA ID: CAD008302903
Trans Name: VEOLIA ENVIRONMENTAL SERVICES
TSDf Alt EPA ID: Not reported
TSDf Alt Name: Not reported
Waste Code: 141
RCRA Code: D009
Meth Code: H141
Quantity Tons: 0.06255
Waste Quantity: 15
Quantity Unit: G
Additional Code 1: Not reported
Additional Code 2: Not reported
Additional Code 3: Not reported
Additional Code 4: Not reported
Additional Code 5: Not reported

Year: 2013
Shipment Date: 20130828
Creation Date: 11/7/2013 22:15:14
Receipt Date: 20130923
Manifest ID: 011867447JJK
Gen EPA ID: CAR000185736
Trans EPA ID: CAR000179747
Trans Name: INGENIUM (ESCONDIDO)
Trans 2 EPA ID: NJD080631369
Trans 2 Name: VEOLIA TECHNICAL SOLUTIONS LLC
TSDf EPA ID: CAD008302903
Trans Name: VEOLIA ENVIRONMENTAL SERVICES
TSDf Alt EPA ID: Not reported
TSDf Alt Name: Not reported
Waste Code: 135
RCRA Code: Not reported
Meth Code: H141
Quantity Tons: 0.231
Waste Quantity: 55
Quantity Unit: G
Additional Code 1: Not reported
Additional Code 2: Not reported
Additional Code 3: Not reported
Additional Code 4: Not reported
Additional Code 5: Not reported

Year: 2013
Shipment Date: 20130828
Creation Date: 2/7/2014 22:15:07
Receipt Date: 20130912
Manifest ID: 011867448JJK

Map ID
Direction
Distance
Elevation

MAP FINDINGS

Site

Database(s)

EDR ID Number
EPA ID Number

EMD MILLIPORE (Continued)

S113178451

Gen EPA ID: CAR000185736
Trans EPA ID: CAR000179747
Trans Name: INGENIUM (ESCONDIDO)
Trans 2 EPA ID: CAD982523433
Trans 2 Name: DILLARD ENVIRONMENTAL SERVICES
TSDf EPA ID: ARD981057870
Trans Name: RINECO
TSDf Alt EPA ID: Not reported
TSDf Alt Name: Not reported
Waste Code: 343
RCRA Code: Not reported
Meth Code: H061
Quantity Tons: 0.6
Waste Quantity: 1200
Quantity Unit: P
Additional Code 1: Not reported
Additional Code 2: Not reported
Additional Code 3: Not reported
Additional Code 4: Not reported
Additional Code 5: Not reported

Year: 2013
Shipment Date: 20130828
Creation Date: 12/4/2013 22:15:05
Receipt Date: 20130913
Manifest ID: 011867449JJK
Gen EPA ID: CAR000185736
Trans EPA ID: CAR000179747
Trans Name: INGENIUM (ESCONDIDO)
Trans 2 EPA ID: MAD039322250
Trans 2 Name: CLEAN HARBORS ENV SVC
TSDf EPA ID: CAD059494310
Trans Name: CLEAN HARBORS SAN JOSE LLC
TSDf Alt EPA ID: Not reported
TSDf Alt Name: Not reported
Waste Code: 791
RCRA Code: D002
Meth Code: H141
Quantity Tons: 0.06255
Waste Quantity: 15
Quantity Unit: G
Additional Code 1: Not reported
Additional Code 2: Not reported
Additional Code 3: Not reported
Additional Code 4: Not reported
Additional Code 5: Not reported

Year: 2013
Shipment Date: 20130828
Creation Date: 12/4/2013 22:15:05
Receipt Date: 20130913
Manifest ID: 011867449JJK
Gen EPA ID: CAR000185736
Trans EPA ID: CAR000179747
Trans Name: INGENIUM (ESCONDIDO)
Trans 2 EPA ID: MAD039322250
Trans 2 Name: CLEAN HARBORS ENV SVC

Map ID
Direction
Distance
Elevation

MAP FINDINGS

Site

Database(s)

EDR ID Number
EPA ID Number

EMD MILLIPORE (Continued)

S113178451

TSDF EPA ID: CAD059494310
Trans Name: CLEAN HARBORS SAN JOSE LLC
TSDF Alt EPA ID: Not reported
TSDF Alt Name: Not reported
Waste Code: 352
RCRA Code: F002
Meth Code: H141
Quantity Tons: 0.025
Waste Quantity: 50
Quantity Unit: P
Additional Code 1: D022
Additional Code 2: Not reported
Additional Code 3: Not reported
Additional Code 4: Not reported
Additional Code 5: Not reported

Year: 2013
Shipment Date: 20130828
Creation Date: 12/4/2013 22:15:05
Receipt Date: 20130913
Manifest ID: 011867449JJK
Gen EPA ID: CAR000185736
Trans EPA ID: CAR000179747
Trans Name: INGENIUM (ESCONDIDO)
Trans 2 EPA ID: MAD039322250
Trans 2 Name: CLEAN HARBORS ENV SVC
TSDF EPA ID: CAD059494310
Trans Name: CLEAN HARBORS SAN JOSE LLC
TSDF Alt EPA ID: Not reported
TSDF Alt Name: Not reported
Waste Code: 181
RCRA Code: Not reported
Meth Code: H141
Quantity Tons: 0.035
Waste Quantity: 70
Quantity Unit: P
Additional Code 1: Not reported
Additional Code 2: Not reported
Additional Code 3: Not reported
Additional Code 4: Not reported
Additional Code 5: Not reported

Year: 2013
Shipment Date: 20131009
Creation Date: 11/29/2013 22:15:14
Receipt Date: 20131029
Manifest ID: 011869231JJK
Gen EPA ID: CAR000185736
Trans EPA ID: CAR000179747
Trans Name: INGENIUM (ESCONDIDO)
Trans 2 EPA ID: NJD080631369
Trans 2 Name: VEOLIA TECHNICAL SOLUTIONS LLC
TSDF EPA ID: CAD008302903
Trans Name: VEOLIA ENVIRONMENTAL SERVICES
TSDF Alt EPA ID: Not reported
TSDF Alt Name: Not reported
Waste Code: 741

Map ID
Direction
Distance
Elevation

MAP FINDINGS

Site

Database(s)

EDR ID Number
EPA ID Number

EMD MILLIPORE (Continued)

S113178451

RCRA Code:	F003
Meth Code:	H061
Quantity Tons:	0.4587
Waste Quantity:	110
Quantity Unit:	G
Additional Code 1:	F002
Additional Code 2:	D038
Additional Code 3:	D022
Additional Code 4:	D001
Additional Code 5:	Not reported
Year:	2013
Shipment Date:	20131009
Creation Date:	12/29/2013 22:15:24
Receipt Date:	20131018
Manifest ID:	011869232JJK
Gen EPA ID:	CAR000185736
Trans EPA ID:	CAR000179747
Trans Name:	INGENIUM (ESCONDIDO)
Trans 2 EPA ID:	MAD039322250
Trans 2 Name:	CLEAN HARBORS ENV SVC
TSDf EPA ID:	CAD059494310
Trans Name:	CLEAN HARBORS SAN JOSE LLC
TSDf Alt EPA ID:	Not reported
TSDf Alt Name:	Not reported
Waste Code:	791
RCRA Code:	D002
Meth Code:	H141
Quantity Tons:	0.06255
Waste Quantity:	15
Quantity Unit:	G
Additional Code 1:	Not reported
Additional Code 2:	Not reported
Additional Code 3:	Not reported
Additional Code 4:	Not reported
Additional Code 5:	Not reported
Year:	2013
Shipment Date:	20131009
Creation Date:	12/29/2013 22:15:24
Receipt Date:	20131018
Manifest ID:	011869232JJK
Gen EPA ID:	CAR000185736
Trans EPA ID:	CAR000179747
Trans Name:	INGENIUM (ESCONDIDO)
Trans 2 EPA ID:	MAD039322250
Trans 2 Name:	CLEAN HARBORS ENV SVC
TSDf EPA ID:	CAD059494310
Trans Name:	CLEAN HARBORS SAN JOSE LLC
TSDf Alt EPA ID:	Not reported
TSDf Alt Name:	Not reported
Waste Code:	352
RCRA Code:	F002
Meth Code:	H141
Quantity Tons:	0.105
Waste Quantity:	210
Quantity Unit:	P

Map ID
Direction
Distance
Elevation

MAP FINDINGS

Site

Database(s)

EDR ID Number
EPA ID Number

EMD MILLIPORE (Continued)

S113178451

Additional Code 1:	D022
Additional Code 2:	Not reported
Additional Code 3:	Not reported
Additional Code 4:	Not reported
Additional Code 5:	Not reported
Year:	2013
Shipment Date:	20131106
Creation Date:	1/29/2014 22:15:06
Receipt Date:	20131122
Manifest ID:	011869415JJK
Gen EPA ID:	CAR000185736
Trans EPA ID:	CAR000179747
Trans Name:	INGENIUM (ESCONDIDO)
Trans 2 EPA ID:	MAD039322250
Trans 2 Name:	CLEAN HARBORS ENV SVC
TSDf EPA ID:	CAD059494310
Trans Name:	CLEAN HARBORS SAN JOSE LLC
TSDf Alt EPA ID:	Not reported
TSDf Alt Name:	Not reported
Waste Code:	791
RCRA Code:	D002
Meth Code:	H141
Quantity Tons:	0.02919
Waste Quantity:	7
Quantity Unit:	G
Additional Code 1:	Not reported
Additional Code 2:	Not reported
Additional Code 3:	Not reported
Additional Code 4:	Not reported
Additional Code 5:	Not reported
Year:	2013
Shipment Date:	20131106
Creation Date:	1/29/2014 22:15:06
Receipt Date:	20131122
Manifest ID:	011869415JJK
Gen EPA ID:	CAR000185736
Trans EPA ID:	CAR000179747
Trans Name:	INGENIUM (ESCONDIDO)
Trans 2 EPA ID:	MAD039322250
Trans 2 Name:	CLEAN HARBORS ENV SVC
TSDf EPA ID:	CAD059494310
Trans Name:	CLEAN HARBORS SAN JOSE LLC
TSDf Alt EPA ID:	Not reported
TSDf Alt Name:	Not reported
Waste Code:	352
RCRA Code:	F002
Meth Code:	H141
Quantity Tons:	0.3
Waste Quantity:	600
Quantity Unit:	P
Additional Code 1:	D022
Additional Code 2:	Not reported
Additional Code 3:	Not reported
Additional Code 4:	Not reported
Additional Code 5:	Not reported

Map ID
Direction
Distance
Elevation

MAP FINDINGS

Site

Database(s)

EDR ID Number
EPA ID Number

EMD MILLIPORE (Continued)

S113178451

Year: 2013
Shipment Date: 20131106
Creation Date: 1/29/2014 22:15:06
Receipt Date: 20131122
Manifest ID: 011869415JJK
Gen EPA ID: CAR000185736
Trans EPA ID: CAR000179747
Trans Name: INGENIUM (ESCONDIDO)
Trans 2 EPA ID: MAD039322250
Trans 2 Name: CLEAN HARBORS ENV SVC
TSDf EPA ID: CAD059494310
Trans Name: CLEAN HARBORS SAN JOSE LLC
TSDf Alt EPA ID: Not reported
TSDf Alt Name: Not reported
Waste Code: 352
RCRA Code: F002
Meth Code: H141
Quantity Tons: 0.07
Waste Quantity: 140
Quantity Unit: P
Additional Code 1: D022
Additional Code 2: Not reported
Additional Code 3: Not reported
Additional Code 4: Not reported
Additional Code 5: Not reported

Year: 2013
Shipment Date: 20131106
Creation Date: 1/29/2014 22:15:06
Receipt Date: 20131122
Manifest ID: 011869415JJK
Gen EPA ID: CAR000185736
Trans EPA ID: CAR000179747
Trans Name: INGENIUM (ESCONDIDO)
Trans 2 EPA ID: MAD039322250
Trans 2 Name: CLEAN HARBORS ENV SVC
TSDf EPA ID: CAD059494310
Trans Name: CLEAN HARBORS SAN JOSE LLC
TSDf Alt EPA ID: Not reported
TSDf Alt Name: Not reported
Waste Code: 181
RCRA Code: Not reported
Meth Code: H141
Quantity Tons: 0.03
Waste Quantity: 60
Quantity Unit: P
Additional Code 1: Not reported
Additional Code 2: Not reported
Additional Code 3: Not reported
Additional Code 4: Not reported
Additional Code 5: Not reported

Year: 2013
Shipment Date: 20131106
Creation Date: 12/27/2013 22:15:22
Receipt Date: 20131119
Manifest ID: 011869416JJK

Map ID
Direction
Distance
Elevation

MAP FINDINGS

Site

Database(s)

EDR ID Number
EPA ID Number

EMD MILLIPORE (Continued)

S113178451

Gen EPA ID: CAR000185736
Trans EPA ID: CAR000179747
Trans Name: INGENIUM (ESCONDIDO)
Trans 2 EPA ID: NJD080631369
Trans 2 Name: VEOLIA TECHNICAL SOLUTIONS LLC
TSDf EPA ID: CAD008302903
Trans Name: VEOLIA ENVIRONMENTAL SERVICES
TSDf Alt EPA ID: Not reported
TSDf Alt Name: Not reported
Waste Code: 741
RCRA Code: F003
Meth Code: H061
Quantity Tons: 0.2085
Waste Quantity: 50
Quantity Unit: G
Additional Code 1: F002
Additional Code 2: D038
Additional Code 3: D022
Additional Code 4: D001
Additional Code 5: Not reported

Year: 2013
Shipment Date: 20131106
Creation Date: 12/27/2013 22:15:22
Receipt Date: 20131119
Manifest ID: 011869416JJK
Gen EPA ID: CAR000185736
Trans EPA ID: CAR000179747
Trans Name: INGENIUM (ESCONDIDO)
Trans 2 EPA ID: NJD080631369
Trans 2 Name: VEOLIA TECHNICAL SOLUTIONS LLC
TSDf EPA ID: CAD008302903
Trans Name: VEOLIA ENVIRONMENTAL SERVICES
TSDf Alt EPA ID: Not reported
TSDf Alt Name: Not reported
Waste Code: 741
RCRA Code: F003
Meth Code: H061
Quantity Tons: 0.2085
Waste Quantity: 50
Quantity Unit: G
Additional Code 1: F002
Additional Code 2: D038
Additional Code 3: D022
Additional Code 4: D001
Additional Code 5: Not reported

Year: 2013
Shipment Date: 20131106
Creation Date: 12/27/2013 22:15:22
Receipt Date: 20131119
Manifest ID: 011869416JJK
Gen EPA ID: CAR000185736
Trans EPA ID: CAR000179747
Trans Name: INGENIUM (ESCONDIDO)
Trans 2 EPA ID: NJD080631369
Trans 2 Name: VEOLIA TECHNICAL SOLUTIONS LLC

Map ID
Direction
Distance
Elevation

MAP FINDINGS

Site

Database(s)

EDR ID Number
EPA ID Number

EMD MILLIPORE (Continued)

S113178451

TSDF EPA ID: CAD008302903
Trans Name: VEOLIA ENVIRONMENTAL SERVICES
TSDF Alt EPA ID: Not reported
TSDF Alt Name: Not reported
Waste Code: 741
RCRA Code: D022
Meth Code: H039
Quantity Tons: 0.2085
Waste Quantity: 50
Quantity Unit: G
Additional Code 1: D001
Additional Code 2: Not reported
Additional Code 3: Not reported
Additional Code 4: Not reported
Additional Code 5: Not reported

Year: 2013
Shipment Date: 20131106
Creation Date: 12/27/2013 22:15:22
Receipt Date: 20131119
Manifest ID: 011869416JJK
Gen EPA ID: CAR000185736
Trans EPA ID: CAR000179747
Trans Name: INGENIUM (ESCONDIDO)
Trans 2 EPA ID: NJD080631369
Trans 2 Name: VEOLIA TECHNICAL SOLUTIONS LLC
TSDF EPA ID: CAD008302903
Trans Name: VEOLIA ENVIRONMENTAL SERVICES
TSDF Alt EPA ID: Not reported
TSDF Alt Name: Not reported
Waste Code: 135
RCRA Code: Not reported
Meth Code: H141
Quantity Tons: 0.105
Waste Quantity: 25
Quantity Unit: G
Additional Code 1: Not reported
Additional Code 2: Not reported
Additional Code 3: Not reported
Additional Code 4: Not reported
Additional Code 5: Not reported

Year: 2013
Shipment Date: 20131106
Creation Date: 5/17/2014 22:15:09
Receipt Date: 20131130
Manifest ID: 011869417JJK
Gen EPA ID: CAR000185736
Trans EPA ID: CAR000179747
Trans Name: INGENIUM (ESCONDIDO)
Trans 2 EPA ID: CAD982523433
Trans 2 Name: DILLARD ENVIRONMENTAL SERVICES
TSDF EPA ID: ARD981057870
Trans Name: RINECO
TSDF Alt EPA ID: Not reported
TSDF Alt Name: Not reported
Waste Code: 343

Map ID
Direction
Distance
Elevation

MAP FINDINGS

Site

Database(s)

EDR ID Number
EPA ID Number

EMD MILLIPORE (Continued)

S113178451

RCRA Code:	Not reported
Meth Code:	H061
Quantity Tons:	0.35
Waste Quantity:	700
Quantity Unit:	P
Additional Code 1:	Not reported
Additional Code 2:	Not reported
Additional Code 3:	Not reported
Additional Code 4:	Not reported
Additional Code 5:	Not reported
Year:	2013
Shipment Date:	20131106
Creation Date:	5/20/2014 22:14:51
Receipt Date:	20131220
Manifest ID:	011869418JJK
Gen EPA ID:	CAR000185736
Trans EPA ID:	CAR000179747
Trans Name:	INGENIUM (ESCONDIDO)
Trans 2 EPA ID:	MAD039322250
Trans 2 Name:	CLEAN HARBORS ENVIRONMENTAL SERVICES
TSDf EPA ID:	ARD069748192
Trans Name:	CLEAN HARBORS EL DORADO LLC
TSDf Alt EPA ID:	Not reported
TSDf Alt Name:	Not reported
Waste Code:	551
RCRA Code:	U404
Meth Code:	H040
Quantity Tons:	0.005
Waste Quantity:	10
Quantity Unit:	P
Additional Code 1:	D002
Additional Code 2:	D001
Additional Code 3:	Not reported
Additional Code 4:	Not reported
Additional Code 5:	Not reported
Year:	2013
Shipment Date:	20131106
Creation Date:	5/20/2014 22:14:51
Receipt Date:	20131220
Manifest ID:	011869418JJK
Gen EPA ID:	CAR000185736
Trans EPA ID:	CAR000179747
Trans Name:	INGENIUM (ESCONDIDO)
Trans 2 EPA ID:	MAD039322250
Trans 2 Name:	CLEAN HARBORS ENVIRONMENTAL SERVICES
TSDf EPA ID:	ARD069748192
Trans Name:	CLEAN HARBORS EL DORADO LLC
TSDf Alt EPA ID:	Not reported
TSDf Alt Name:	Not reported
Waste Code:	551
RCRA Code:	D003
Meth Code:	H040
Quantity Tons:	0.005
Waste Quantity:	10
Quantity Unit:	P

Map ID
Direction
Distance
Elevation

MAP FINDINGS

Site

Database(s)

EDR ID Number
EPA ID Number

EMD MILLIPORE (Continued)

S113178451

Additional Code 1:	D001
Additional Code 2:	Not reported
Additional Code 3:	Not reported
Additional Code 4:	Not reported
Additional Code 5:	Not reported
Year:	2013
Shipment Date:	20131106
Creation Date:	5/20/2014 22:14:51
Receipt Date:	20131220
Manifest ID:	011869418JJK
Gen EPA ID:	CAR000185736
Trans EPA ID:	CAR000179747
Trans Name:	INGENIUM (ESCONDIDO)
Trans 2 EPA ID:	MAD039322250
Trans 2 Name:	CLEAN HARBORS ENVIRONMENTAL SERVICES
TSDf EPA ID:	ARD069748192
Trans Name:	CLEAN HARBORS EL DORADO LLC
TSDf Alt EPA ID:	Not reported
TSDf Alt Name:	Not reported
Waste Code:	551
RCRA Code:	D001
Meth Code:	H040
Quantity Tons:	0.005
Waste Quantity:	10
Quantity Unit:	P
Additional Code 1:	Not reported
Additional Code 2:	Not reported
Additional Code 3:	Not reported
Additional Code 4:	Not reported
Additional Code 5:	Not reported
Year:	2013
Shipment Date:	20131106
Creation Date:	5/20/2014 22:14:51
Receipt Date:	20131220
Manifest ID:	011869418JJK
Gen EPA ID:	CAR000185736
Trans EPA ID:	CAR000179747
Trans Name:	INGENIUM (ESCONDIDO)
Trans 2 EPA ID:	MAD039322250
Trans 2 Name:	CLEAN HARBORS ENVIRONMENTAL SERVICES
TSDf EPA ID:	ARD069748192
Trans Name:	CLEAN HARBORS EL DORADO LLC
TSDf Alt EPA ID:	Not reported
TSDf Alt Name:	Not reported
Waste Code:	551
RCRA Code:	D001
Meth Code:	H040
Quantity Tons:	0.005
Waste Quantity:	10
Quantity Unit:	P
Additional Code 1:	Not reported
Additional Code 2:	Not reported
Additional Code 3:	Not reported
Additional Code 4:	Not reported
Additional Code 5:	Not reported

Map ID
Direction
Distance
Elevation

MAP FINDINGS

Site

Database(s)

EDR ID Number
EPA ID Number

EMD MILLIPORE (Continued)

S113178451

Name: EMD MILLIPORE
Address: 28820 SINGLE OAK DR
Address 2: Not reported
City,State,Zip: TEMECULA, CA 925900000
Year: 2013
Gepaid: CAR000185736
Contact: RIC C LONGO
Telephone: 9515144377
Mailing Name: Not reported
Mailing Address: 28820 SINGLE OAK DR
Gen County: 33
Waste Category: Liquids with pH <= 2
TSD EPA ID: CAD008488025
TSD County: 19
Disposal Method: Other Recovery Of Reclamation For Reuse Including Acid Regeneration,
Organics Recovery Ect
Tons: 0.5004

Additional Info:

Year: 2013
Shipment Date: 20130605
Creation Date: 8/15/2013 22:15:24
Receipt Date: 20130618
Manifest ID: 011507252JJK
Gen EPA ID: CAR000185736
Trans EPA ID: CAR000179747
Trans Name: INGENIUM (ESCONDIDO)
Trans 2 EPA ID: MAD039322250
Trans 2 Name: CLEAN HARBORS ENV SVC
TSD EPA ID: CAD059494310
Trans Name: CLEAN HARBORS SAN JOSE LLC
TSD EPA Alt ID: Not reported
TSD EPA Alt Name: Not reported
Waste Code: 291
RCRA Code: Not reported
Meth Code: H141
Quantity Tons: 0.4
Waste Quantity: 800
Quantity Unit: P
Additional Code 1: Not reported
Additional Code 2: Not reported
Additional Code 3: Not reported
Additional Code 4: Not reported
Additional Code 5: Not reported

Year: 2013
Shipment Date: 20130612
Creation Date: 9/22/2013 22:15:19
Receipt Date: 20130703
Manifest ID: 011507297JJK
Gen EPA ID: CAR000185736
Trans EPA ID: CAR000179747
Trans Name: INGENIUM (ESCONDIDO)
Trans 2 EPA ID: NJD080631369
Trans 2 Name: VEOLIA TECHNICAL SOLUTIONS LLC
TSD EPA ID: CAD008302903
Trans Name: VEOLIA ENVIRONMENTAL SERVICES
TSD EPA Alt ID: Not reported

Map ID
Direction
Distance
Elevation

MAP FINDINGS

Site

Database(s)

EDR ID Number
EPA ID Number

EMD MILLIPORE (Continued)

S113178451

TSDf Alt Name:	Not reported
Waste Code:	741
RCRA Code:	F003
Meth Code:	H061
Quantity Tons:	0.4587
Waste Quantity:	110
Quantity Unit:	G
Additional Code 1:	F002
Additional Code 2:	D038
Additional Code 3:	D022
Additional Code 4:	D001
Additional Code 5:	Not reported
Year:	2013
Shipment Date:	20130612
Creation Date:	9/22/2013 22:15:19
Receipt Date:	20130703
Manifest ID:	011507297JJK
Gen EPA ID:	CAR000185736
Trans EPA ID:	CAR000179747
Trans Name:	INGENIUM (ESCONDIDO)
Trans 2 EPA ID:	NJD080631369
Trans 2 Name:	VEOLIA TECHNICAL SOLUTIONS LLC
TSDf EPA ID:	CAD008302903
Trans Name:	VEOLIA ENVIRONMENTAL SERVICES
TSDf Alt EPA ID:	Not reported
TSDf Alt Name:	Not reported
Waste Code:	741
RCRA Code:	D022
Meth Code:	H039
Quantity Tons:	0.22935
Waste Quantity:	55
Quantity Unit:	G
Additional Code 1:	D001
Additional Code 2:	Not reported
Additional Code 3:	Not reported
Additional Code 4:	Not reported
Additional Code 5:	Not reported
Year:	2013
Shipment Date:	20130612
Creation Date:	9/22/2013 22:15:19
Receipt Date:	20130703
Manifest ID:	011507297JJK
Gen EPA ID:	CAR000185736
Trans EPA ID:	CAR000179747
Trans Name:	INGENIUM (ESCONDIDO)
Trans 2 EPA ID:	NJD080631369
Trans 2 Name:	VEOLIA TECHNICAL SOLUTIONS LLC
TSDf EPA ID:	CAD008302903
Trans Name:	VEOLIA ENVIRONMENTAL SERVICES
TSDf Alt EPA ID:	Not reported
TSDf Alt Name:	Not reported
Waste Code:	135
RCRA Code:	Not reported
Meth Code:	H141
Quantity Tons:	0.063

Map ID
Direction
Distance
Elevation

MAP FINDINGS

Site

Database(s)

EDR ID Number
EPA ID Number

EMD MILLIPORE (Continued)

S113178451

Waste Quantity:	15
Quantity Unit:	G
Additional Code 1:	Not reported
Additional Code 2:	Not reported
Additional Code 3:	Not reported
Additional Code 4:	Not reported
Additional Code 5:	Not reported
Year:	2013
Shipment Date:	20130612
Creation Date:	8/15/2013 22:15:24
Receipt Date:	20130621
Manifest ID:	011507298JJK
Gen EPA ID:	CAR000185736
Trans EPA ID:	CAR000179747
Trans Name:	INGENIUM (ESCONDIDO)
Trans 2 EPA ID:	MAD039322250
Trans 2 Name:	CLEAN HARBORS
TSDf EPA ID:	CAD059494310
Trans Name:	CLEAN HARBORS SAN JOSE LLC
TSDf Alt EPA ID:	Not reported
TSDf Alt Name:	Not reported
Waste Code:	352
RCRA Code:	F002
Meth Code:	H141
Quantity Tons:	0.025
Waste Quantity:	50
Quantity Unit:	P
Additional Code 1:	D022
Additional Code 2:	Not reported
Additional Code 3:	Not reported
Additional Code 4:	Not reported
Additional Code 5:	Not reported
Year:	2013
Shipment Date:	20130612
Creation Date:	8/15/2013 22:15:24
Receipt Date:	20130621
Manifest ID:	011507298JJK
Gen EPA ID:	CAR000185736
Trans EPA ID:	CAR000179747
Trans Name:	INGENIUM (ESCONDIDO)
Trans 2 EPA ID:	MAD039322250
Trans 2 Name:	CLEAN HARBORS
TSDf EPA ID:	CAD059494310
Trans Name:	CLEAN HARBORS SAN JOSE LLC
TSDf Alt EPA ID:	Not reported
TSDf Alt Name:	Not reported
Waste Code:	352
RCRA Code:	F002
Meth Code:	H141
Quantity Tons:	0.04
Waste Quantity:	80
Quantity Unit:	P
Additional Code 1:	D022
Additional Code 2:	Not reported
Additional Code 3:	Not reported

Map ID
Direction
Distance
Elevation

MAP FINDINGS

Site

Database(s)

EDR ID Number
EPA ID Number

EMD MILLIPORE (Continued)

S113178451

Additional Code 4:	Not reported
Additional Code 5:	Not reported
Year:	2013
Shipment Date:	20131204
Creation Date:	2/25/2014 22:15:05
Receipt Date:	20131226
Manifest ID:	012468609JJK
Gen EPA ID:	CAR000185736
Trans EPA ID:	CAR000179747
Trans Name:	INGENIUM (ESCONDIDO)
Trans 2 EPA ID:	NJD080631369
Trans 2 Name:	VEOLIA TECHNICAL SOLUTIONS LLC
TSDf EPA ID:	CAD008302903
Trans Name:	VEOLIA ENVIRONMENTAL SERVICES
TSDf Alt EPA ID:	Not reported
TSDf Alt Name:	Not reported
Waste Code:	741
RCRA Code:	F003
Meth Code:	H039
Quantity Tons:	0.2085
Waste Quantity:	50
Quantity Unit:	G
Additional Code 1:	F002
Additional Code 2:	D038
Additional Code 3:	D022
Additional Code 4:	D001
Additional Code 5:	Not reported
Year:	2013
Shipment Date:	20131204
Creation Date:	2/25/2014 22:15:05
Receipt Date:	20131226
Manifest ID:	012468609JJK
Gen EPA ID:	CAR000185736
Trans EPA ID:	CAR000179747
Trans Name:	INGENIUM (ESCONDIDO)
Trans 2 EPA ID:	NJD080631369
Trans 2 Name:	VEOLIA TECHNICAL SOLUTIONS LLC
TSDf EPA ID:	CAD008302903
Trans Name:	VEOLIA ENVIRONMENTAL SERVICES
TSDf Alt EPA ID:	Not reported
TSDf Alt Name:	Not reported
Waste Code:	741
RCRA Code:	D022
Meth Code:	H039
Quantity Tons:	0.2085
Waste Quantity:	50
Quantity Unit:	G
Additional Code 1:	D001
Additional Code 2:	Not reported
Additional Code 3:	Not reported
Additional Code 4:	Not reported
Additional Code 5:	Not reported
Year:	2013
Shipment Date:	20131204

Map ID
Direction
Distance
Elevation

MAP FINDINGS

Site

Database(s)

EDR ID Number
EPA ID Number

EMD MILLIPORE (Continued)

S113178451

Creation Date: 2/25/2014 22:15:05
Receipt Date: 20131226
Manifest ID: 012468609JJK
Gen EPA ID: CAR000185736
Trans EPA ID: CAR000179747
Trans Name: INGENIUM (ESCONDIDO)
Trans 2 EPA ID: NJD080631369
Trans 2 Name: VEOLIA TECHNICAL SOLUTIONS LLC
TSDf EPA ID: CAD008302903
Trans Name: VEOLIA ENVIRONMENTAL SERVICES
TSDf Alt EPA ID: Not reported
TSDf Alt Name: Not reported
Waste Code: 352
RCRA Code: F002
Meth Code: H141
Quantity Tons: 0.05
Waste Quantity: 100
Quantity Unit: P
Additional Code 1: D022
Additional Code 2: Not reported
Additional Code 3: Not reported
Additional Code 4: Not reported
Additional Code 5: Not reported

Year: 2013
Shipment Date: 20131218
Creation Date: 1/29/2014 22:15:06
Receipt Date: 20131227
Manifest ID: 012468701JJK
Gen EPA ID: CAR000185736
Trans EPA ID: CAR000179747
Trans Name: INGENIUM (ESCONDIDO)
Trans 2 EPA ID: Not reported
Trans 2 Name: Not reported
TSDf EPA ID: CAD008488025
Trans Name: PHIBRO-TECH INC
TSDf Alt EPA ID: Not reported
TSDf Alt Name: Not reported
Waste Code: 791
RCRA Code: D002
Meth Code: H039
Quantity Tons: 0.5004
Waste Quantity: 120
Quantity Unit: G
Additional Code 1: Not reported
Additional Code 2: Not reported
Additional Code 3: Not reported
Additional Code 4: Not reported
Additional Code 5: Not reported

Year: 2013
Shipment Date: 20131218
Creation Date: 12/29/2014 22:14:49
Receipt Date: Not reported
Manifest ID: 012468702JJK
Gen EPA ID: CAR000185736
Trans EPA ID: CAR000179747

Map ID
Direction
Distance
Elevation

MAP FINDINGS

Site

Database(s)

EDR ID Number
EPA ID Number

EMD MILLIPORE (Continued)

S113178451

Trans Name: INGENIUM (ESCONDIDO)
Trans 2 EPA ID: CAD982523433
Trans 2 Name: DILLARD ENVIRONMENTAL SERVICES
TSDf EPA ID: TND981920119
Trans Name: VLS - ARMOR
TSDf Alt EPA ID: Not reported
TSDf Alt Name: Not reported
Waste Code: 513
RCRA Code: Not reported
Meth Code: Not reported
Quantity Tons: 0.2
Waste Quantity: 400
Quantity Unit: P
Additional Code 1: Not reported
Additional Code 2: Not reported
Additional Code 3: Not reported
Additional Code 4: Not reported
Additional Code 5: Not reported

Year: 2013
Shipment Date: 20130410
Creation Date: 8/22/2013 22:15:16
Receipt Date: 20130423
Manifest ID: 011274178JJK
Gen EPA ID: CAR000185736
Trans EPA ID: CAR000179747
Trans Name: INGENIUM (ESCONDIDO)
Trans 2 EPA ID: MAD039322250
Trans 2 Name: CLEAN HARBORS ENV SVC
TSDf EPA ID: CAD059494310
Trans Name: CLEAN HARBORS SAN JOSE LLC
TSDf Alt EPA ID: Not reported
TSDf Alt Name: Not reported
Waste Code: 791
RCRA Code: D002
Meth Code: H141
Quantity Tons: 0.06255
Waste Quantity: 15
Quantity Unit: G
Additional Code 1: Not reported
Additional Code 2: Not reported
Additional Code 3: Not reported
Additional Code 4: Not reported
Additional Code 5: Not reported

Year: 2013
Shipment Date: 20130410
Creation Date: 8/22/2013 22:15:16
Receipt Date: 20130423
Manifest ID: 011274178JJK
Gen EPA ID: CAR000185736
Trans EPA ID: CAR000179747
Trans Name: INGENIUM (ESCONDIDO)
Trans 2 EPA ID: MAD039322250
Trans 2 Name: CLEAN HARBORS ENV SVC
TSDf EPA ID: CAD059494310
Trans Name: CLEAN HARBORS SAN JOSE LLC

Map ID
Direction
Distance
Elevation

MAP FINDINGS

Site

Database(s)

EDR ID Number
EPA ID Number

EMD MILLIPORE (Continued)

S113178451

TSDf Alt EPA ID:	Not reported
TSDf Alt Name:	Not reported
Waste Code:	352
RCRA Code:	F002
Meth Code:	H141
Quantity Tons:	0.0325
Waste Quantity:	65
Quantity Unit:	P
Additional Code 1:	D022
Additional Code 2:	Not reported
Additional Code 3:	Not reported
Additional Code 4:	Not reported
Additional Code 5:	Not reported
Year:	2013
Shipment Date:	20130410
Creation Date:	6/18/2013 22:15:15
Receipt Date:	20130424
Manifest ID:	011274179JJK
Gen EPA ID:	CAR000185736
Trans EPA ID:	CAR000179747
Trans Name:	INGENIUM (ESCONDIDO)
Trans 2 EPA ID:	NJD080631369
Trans 2 Name:	VEOLIA TECHNICAL SOLUTIONS LLC
TSDf EPA ID:	CAD008302903
Trans Name:	VEOLIA ENVIRONMENTAL SERVICES
TSDf Alt EPA ID:	Not reported
TSDf Alt Name:	Not reported
Waste Code:	741
RCRA Code:	F003
Meth Code:	H061
Quantity Tons:	0.22935
Waste Quantity:	55
Quantity Unit:	G
Additional Code 1:	F002
Additional Code 2:	D038
Additional Code 3:	D022
Additional Code 4:	D001
Additional Code 5:	Not reported
Year:	2013
Shipment Date:	20130410
Creation Date:	6/18/2013 22:15:15
Receipt Date:	20130424
Manifest ID:	011274179JJK
Gen EPA ID:	CAR000185736
Trans EPA ID:	CAR000179747
Trans Name:	INGENIUM (ESCONDIDO)
Trans 2 EPA ID:	NJD080631369
Trans 2 Name:	VEOLIA TECHNICAL SOLUTIONS LLC
TSDf EPA ID:	CAD008302903
Trans Name:	VEOLIA ENVIRONMENTAL SERVICES
TSDf Alt EPA ID:	Not reported
TSDf Alt Name:	Not reported
Waste Code:	741
RCRA Code:	D022
Meth Code:	H039

Map ID
Direction
Distance
Elevation

MAP FINDINGS

Site

Database(s)

EDR ID Number
EPA ID Number

EMD MILLIPORE (Continued)

S113178451

Quantity Tons: 0.22935
Waste Quantity: 55
Quantity Unit: G
Additional Code 1: D001
Additional Code 2: Not reported
Additional Code 3: Not reported
Additional Code 4: Not reported
Additional Code 5: Not reported

Year: 2013
Shipment Date: 20130320
Creation Date: 8/23/2013 22:15:19
Receipt Date: 20130409
Manifest ID: 011274276JJK
Gen EPA ID: CAR000185736
Trans EPA ID: CAR000179747
Trans Name: INGENIUM (ESCONDIDO)
Trans 2 EPA ID: CAD982523433
Trans 2 Name: DILLARD ENVIRONMENTAL SERVICES
TSDf EPA ID: ARD981057870
Trans Name: RINECO
TSDf Alt EPA ID: Not reported
TSDf Alt Name: Not reported
Waste Code: 343
RCRA Code: Not reported
Meth Code: H061
Quantity Tons: 0.9
Waste Quantity: 1800
Quantity Unit: P
Additional Code 1: Not reported
Additional Code 2: Not reported
Additional Code 3: Not reported
Additional Code 4: Not reported
Additional Code 5: Not reported

Year: 2013
Shipment Date: 20130320
Creation Date: 8/23/2013 22:15:19
Receipt Date: 20130409
Manifest ID: 011274276JJK
Gen EPA ID: CAR000185736
Trans EPA ID: CAR000179747
Trans Name: INGENIUM (ESCONDIDO)
Trans 2 EPA ID: CAD982523433
Trans 2 Name: DILLARD ENVIRONMENTAL SERVICES
TSDf EPA ID: ARD981057870
Trans Name: RINECO
TSDf Alt EPA ID: Not reported
TSDf Alt Name: Not reported
Waste Code: 343
RCRA Code: Not reported
Meth Code: H061
Quantity Tons: 0.0375
Waste Quantity: 75
Quantity Unit: P
Additional Code 1: Not reported
Additional Code 2: Not reported

Map ID
Direction
Distance
Elevation

MAP FINDINGS

Site

Database(s)

EDR ID Number
EPA ID Number

EMD MILLIPORE (Continued)

S113178451

Additional Code 3:	Not reported
Additional Code 4:	Not reported
Additional Code 5:	Not reported
Year:	2013
Shipment Date:	20130320
Creation Date:	6/13/2013 22:15:07
Receipt Date:	20130403
Manifest ID:	011274277JJK
Gen EPA ID:	CAR000185736
Trans EPA ID:	CAR000179747
Trans Name:	INGENIUM (ESCONDIDO)
Trans 2 EPA ID:	NJD080631369
Trans 2 Name:	VEOLIA TECHNICAL SOLUTIONS LLC
TSDf EPA ID:	CAD008302903
Trans Name:	VEOLIA ENVIRONMENTAL SERVICES
TSDf Alt EPA ID:	Not reported
TSDf Alt Name:	Not reported
Waste Code:	741
RCRA Code:	F003
Meth Code:	H061
Quantity Tons:	0.22935
Waste Quantity:	55
Quantity Unit:	G
Additional Code 1:	F002
Additional Code 2:	D038
Additional Code 3:	D022
Additional Code 4:	D001
Additional Code 5:	Not reported
Year:	2013
Shipment Date:	20130320
Creation Date:	6/13/2013 22:15:07
Receipt Date:	20130403
Manifest ID:	011274277JJK
Gen EPA ID:	CAR000185736
Trans EPA ID:	CAR000179747
Trans Name:	INGENIUM (ESCONDIDO)
Trans 2 EPA ID:	NJD080631369
Trans 2 Name:	VEOLIA TECHNICAL SOLUTIONS LLC
TSDf EPA ID:	CAD008302903
Trans Name:	VEOLIA ENVIRONMENTAL SERVICES
TSDf Alt EPA ID:	Not reported
TSDf Alt Name:	Not reported
Waste Code:	141
RCRA Code:	D009
Meth Code:	H141
Quantity Tons:	0.06255
Waste Quantity:	15
Quantity Unit:	G
Additional Code 1:	Not reported
Additional Code 2:	Not reported
Additional Code 3:	Not reported
Additional Code 4:	Not reported
Additional Code 5:	Not reported
Year:	2013

Map ID
Direction
Distance
Elevation

MAP FINDINGS

Site

Database(s)

EDR ID Number
EPA ID Number

EMD MILLIPORE (Continued)

S113178451

Shipment Date: 20130320
Creation Date: 5/14/2013 22:15:21
Receipt Date: 20130404
Manifest ID: 011274278JJK
Gen EPA ID: CAR000185736
Trans EPA ID: CAR000179747
Trans Name: INGENIUM (ESCONDIDO)
Trans 2 EPA ID: MAD039322250
Trans 2 Name: CLEAN HARBORS ENV SVC
TSDf EPA ID: CAD059494310
Trans Name: CLEAN HARBORS SAN JOSE LLC
TSDf Alt EPA ID: Not reported
TSDf Alt Name: Not reported
Waste Code: 352
RCRA Code: F002
Meth Code: H141
Quantity Tons: 0.08816
Waste Quantity: 80
Quantity Unit: L
Additional Code 1: D022
Additional Code 2: Not reported
Additional Code 3: Not reported
Additional Code 4: Not reported
Additional Code 5: Not reported

Year: 2013
Shipment Date: 20130501
Creation Date: 7/15/2013 22:15:07
Receipt Date: 20130515
Manifest ID: 011274481JJK
Gen EPA ID: CAR000185736
Trans EPA ID: CAR000179747
Trans Name: INGENIUM (ESCONDIDO)
Trans 2 EPA ID: NJD080631369
Trans 2 Name: VEOLIA ES TECHNICAL SOLUTIONS
TSDf EPA ID: CAD008302903
Trans Name: VEOLIA ENVIRONMENTAL SERVICES
TSDf Alt EPA ID: Not reported
TSDf Alt Name: Not reported
Waste Code: 741
RCRA Code: F003
Meth Code: H061
Quantity Tons: 0.22935
Waste Quantity: 55
Quantity Unit: G
Additional Code 1: F002
Additional Code 2: D038
Additional Code 3: D022
Additional Code 4: D001
Additional Code 5: Not reported

Year: 2013
Shipment Date: 20130501
Creation Date: 8/12/2013 22:15:07
Receipt Date: 20130509
Manifest ID: 011274483JJK
Gen EPA ID: CAR000185736

Map ID
Direction
Distance
Elevation

MAP FINDINGS

Site

Database(s)

EDR ID Number
EPA ID Number

EMD MILLIPORE (Continued)

S113178451

Trans EPA ID:	CAR000179747
Trans Name:	INGENIUM (ESCONDIDO)
Trans 2 EPA ID:	MAD039322250
Trans 2 Name:	CLEAN HARBORS ENV SVC
TSDf EPA ID:	CAD059494310
Trans Name:	CLEAN HARBORS SAN JOSE LLC
TSDf Alt EPA ID:	Not reported
TSDf Alt Name:	Not reported
Waste Code:	352
RCRA Code:	F002
Meth Code:	H141
Quantity Tons:	0.0275
Waste Quantity:	55
Quantity Unit:	P
Additional Code 1:	D022
Additional Code 2:	Not reported
Additional Code 3:	Not reported
Additional Code 4:	Not reported
Additional Code 5:	Not reported
Year:	2013
Shipment Date:	20130501
Creation Date:	8/12/2013 22:15:07
Receipt Date:	20130509
Manifest ID:	011274483JJK
Gen EPA ID:	CAR000185736
Trans EPA ID:	CAR000179747
Trans Name:	INGENIUM (ESCONDIDO)
Trans 2 EPA ID:	MAD039322250
Trans 2 Name:	CLEAN HARBORS ENV SVC
TSDf EPA ID:	CAD059494310
Trans Name:	CLEAN HARBORS SAN JOSE LLC
TSDf Alt EPA ID:	Not reported
TSDf Alt Name:	Not reported
Waste Code:	181
RCRA Code:	Not reported
Meth Code:	H141
Quantity Tons:	0.02
Waste Quantity:	40
Quantity Unit:	P
Additional Code 1:	Not reported
Additional Code 2:	Not reported
Additional Code 3:	Not reported
Additional Code 4:	Not reported
Additional Code 5:	Not reported
Year:	2013
Shipment Date:	20130206
Creation Date:	7/9/2013 22:15:05
Receipt Date:	20130228
Manifest ID:	010755450JJK
Gen EPA ID:	CAR000185736
Trans EPA ID:	CAR000179747
Trans Name:	INGENIUM (ESCONDIDO)
Trans 2 EPA ID:	CAD982523433
Trans 2 Name:	DILLARD ENVIRONMENTAL SERVICES
TSDf EPA ID:	ARD981057870

Map ID
Direction
Distance
Elevation

MAP FINDINGS

Site

Database(s)

EDR ID Number
EPA ID Number

EMD MILLIPORE (Continued)

S113178451

Trans Name:	RINECO
TSDF Alt EPA ID:	Not reported
TSDF Alt Name:	Not reported
Waste Code:	343
RCRA Code:	Not reported
Meth Code:	H061
Quantity Tons:	1.05
Waste Quantity:	2100
Quantity Unit:	P
Additional Code 1:	Not reported
Additional Code 2:	Not reported
Additional Code 3:	Not reported
Additional Code 4:	Not reported
Additional Code 5:	Not reported
Year:	2013
Shipment Date:	20130220
Creation Date:	5/3/2013 22:15:23
Receipt Date:	20130308
Manifest ID:	010755853JJK
Gen EPA ID:	CAR000185736
Trans EPA ID:	CAR000179747
Trans Name:	INGENIUM (ESCONDIDO)
Trans 2 EPA ID:	NJD080631369
Trans 2 Name:	VEOLIA TECHNICAL SOLUTIONS LLC
TSDF EPA ID:	CAD008302903
Trans Name:	VEOLIA ENVIRONMENTAL SERVICES
TSDF Alt EPA ID:	Not reported
TSDF Alt Name:	Not reported
Waste Code:	741
RCRA Code:	D022
Meth Code:	H039
Quantity Tons:	0.2085
Waste Quantity:	50
Quantity Unit:	G
Additional Code 1:	D001
Additional Code 2:	Not reported
Additional Code 3:	Not reported
Additional Code 4:	Not reported
Additional Code 5:	Not reported
Year:	2013
Shipment Date:	20130220
Creation Date:	5/3/2013 22:15:23
Receipt Date:	20130308
Manifest ID:	010755853JJK
Gen EPA ID:	CAR000185736
Trans EPA ID:	CAR000179747
Trans Name:	INGENIUM (ESCONDIDO)
Trans 2 EPA ID:	NJD080631369
Trans 2 Name:	VEOLIA TECHNICAL SOLUTIONS LLC
TSDF EPA ID:	CAD008302903
Trans Name:	VEOLIA ENVIRONMENTAL SERVICES
TSDF Alt EPA ID:	Not reported
TSDF Alt Name:	Not reported
Waste Code:	741
RCRA Code:	F003

Map ID
Direction
Distance
Elevation

MAP FINDINGS

Site

Database(s)

EDR ID Number
EPA ID Number

EMD MILLIPORE (Continued)

S113178451

Meth Code:	H061
Quantity Tons:	0.2085
Waste Quantity:	50
Quantity Unit:	G
Additional Code 1:	F002
Additional Code 2:	D038
Additional Code 3:	D022
Additional Code 4:	D001
Additional Code 5:	Not reported
Year:	2013
Shipment Date:	20130220
Creation Date:	5/14/2013 22:15:21
Receipt Date:	20130304
Manifest ID:	010755854JJK
Gen EPA ID:	CAR000185736
Trans EPA ID:	CAR000179747
Trans Name:	INGENIUM (ESCONDIDO)
Trans 2 EPA ID:	MAD039322250
Trans 2 Name:	CLEAN HARBORS ENV SVC
TSDf EPA ID:	CAD059494310
Trans Name:	CLEAN HARBORS SAN JOSE LLC
TSDf Alt EPA ID:	Not reported
TSDf Alt Name:	Not reported
Waste Code:	352
RCRA Code:	D022
Meth Code:	H141
Quantity Tons:	0.0325
Waste Quantity:	65
Quantity Unit:	P
Additional Code 1:	Not reported
Additional Code 2:	Not reported
Additional Code 3:	Not reported
Additional Code 4:	Not reported
Additional Code 5:	Not reported
Year:	2013
Shipment Date:	20130717
Creation Date:	12/27/2013 22:15:07
Receipt Date:	20130809
Manifest ID:	011867017JJK
Gen EPA ID:	CAR000185736
Trans EPA ID:	CAR000179747
Trans Name:	INGENIUM (ESCONDIDO)
Trans 2 EPA ID:	CAD982523433
Trans 2 Name:	DILLARD ENVIRONMENTAL SERVICES
TSDf EPA ID:	ARD981057870
Trans Name:	RINECO
TSDf Alt EPA ID:	Not reported
TSDf Alt Name:	Not reported
Waste Code:	343
RCRA Code:	Not reported
Meth Code:	H061
Quantity Tons:	0.6
Waste Quantity:	1200
Quantity Unit:	P
Additional Code 1:	Not reported

Map ID
Direction
Distance
Elevation

MAP FINDINGS

Site

Database(s)

EDR ID Number
EPA ID Number

EMD MILLIPORE (Continued)

S113178451

Additional Code 2:	Not reported
Additional Code 3:	Not reported
Additional Code 4:	Not reported
Additional Code 5:	Not reported
Year:	2013
Shipment Date:	20130724
Creation Date:	9/27/2013 22:15:06
Receipt Date:	20130809
Manifest ID:	011867075JJK
Gen EPA ID:	CAR000185736
Trans EPA ID:	CAR000179747
Trans Name:	INGENIUM (ESCONDIDO)
Trans 2 EPA ID:	NJD080631369
Trans 2 Name:	VEOLIA TECHNICAL SOLUTIONS LLC
TSDf EPA ID:	CAD008302903
Trans Name:	VEOLIA ENVIRONMENTAL SERVICES
TSDf Alt EPA ID:	Not reported
TSDf Alt Name:	Not reported
Waste Code:	741
RCRA Code:	F003
Meth Code:	H039
Quantity Tons:	0.22935
Waste Quantity:	55
Quantity Unit:	G
Additional Code 1:	F002
Additional Code 2:	D038
Additional Code 3:	D022
Additional Code 4:	D001
Additional Code 5:	Not reported
Year:	2013
Shipment Date:	20130724
Creation Date:	10/22/2013 22:15:05
Receipt Date:	20130816
Manifest ID:	011867076JJK
Gen EPA ID:	CAR000185736
Trans EPA ID:	CAR000179747
Trans Name:	INGENIUM (ESCONDIDO)
Trans 2 EPA ID:	MAD039322250
Trans 2 Name:	CLEAN HARBORS ENV SERV INC
TSDf EPA ID:	CAD059494310
Trans Name:	CLEAN HARBORS SAN JOSE LLC
TSDf Alt EPA ID:	Not reported
TSDf Alt Name:	Not reported
Waste Code:	352
RCRA Code:	F002
Meth Code:	H141
Quantity Tons:	0.0225
Waste Quantity:	45
Quantity Unit:	P
Additional Code 1:	D022
Additional Code 2:	Not reported
Additional Code 3:	Not reported
Additional Code 4:	Not reported
Additional Code 5:	Not reported

Map ID
Direction
Distance
Elevation

MAP FINDINGS

Site

Database(s)

EDR ID Number
EPA ID Number

EMD MILLIPORE (Continued)

S113178451

Year: 2013
Shipment Date: 20130821
Creation Date: 1/7/2014 22:15:14
Receipt Date: 20130905
Manifest ID: 011867346JJK
Gen EPA ID: CAR000185736
Trans EPA ID: CAR000179747
Trans Name: INGENIUM (ESCONDIDO)
Trans 2 EPA ID: CAD982523433
Trans 2 Name: DILLARD ENVIRONMENTAL SERVICES
TSDf EPA ID: ARD981057870
Trans Name: RINECO
TSDf Alt EPA ID: Not reported
TSDf Alt Name: Not reported
Waste Code: 343
RCRA Code: Not reported
Meth Code: H061
Quantity Tons: 0.3
Waste Quantity: 600
Quantity Unit: P
Additional Code 1: Not reported
Additional Code 2: Not reported
Additional Code 3: Not reported
Additional Code 4: Not reported
Additional Code 5: Not reported

Year: 2013
Shipment Date: 20131009
Creation Date: 3/26/2014 22:15:09
Receipt Date: 20131025
Manifest ID: 011867415JJK
Gen EPA ID: CAR000185736
Trans EPA ID: CAR000179747
Trans Name: INGENIUM (ESCONDIDO)
Trans 2 EPA ID: CAD982523433
Trans 2 Name: DILLARD ENVIRONMENTAL SERVICES
TSDf EPA ID: ARD981057870
Trans Name: RINECO
TSDf Alt EPA ID: Not reported
TSDf Alt Name: Not reported
Waste Code: 343
RCRA Code: Not reported
Meth Code: H061
Quantity Tons: 0.3
Waste Quantity: 600
Quantity Unit: P
Additional Code 1: Not reported
Additional Code 2: Not reported
Additional Code 3: Not reported
Additional Code 4: Not reported
Additional Code 5: Not reported

Year: 2013
Shipment Date: 20130828
Creation Date: 11/7/2013 22:15:14
Receipt Date: 20130923
Manifest ID: 011867447JJK

Map ID
Direction
Distance
Elevation

MAP FINDINGS

Site

Database(s)

EDR ID Number
EPA ID Number

EMD MILLIPORE (Continued)

S113178451

Gen EPA ID: CAR000185736
Trans EPA ID: CAR000179747
Trans Name: INGENIUM (ESCONDIDO)
Trans 2 EPA ID: NJD080631369
Trans 2 Name: VEOLIA TECHNICAL SOLUTIONS LLC
TSDf EPA ID: CAD008302903
Trans Name: VEOLIA ENVIRONMENTAL SERVICES
TSDf Alt EPA ID: Not reported
TSDf Alt Name: Not reported
Waste Code: 741
RCRA Code: F003
Meth Code: H039
Quantity Tons: 0.4587
Waste Quantity: 110
Quantity Unit: G
Additional Code 1: F002
Additional Code 2: D038
Additional Code 3: D022
Additional Code 4: D001
Additional Code 5: Not reported

Year: 2013
Shipment Date: 20130828
Creation Date: 11/7/2013 22:15:14
Receipt Date: 20130923
Manifest ID: 011867447JJK
Gen EPA ID: CAR000185736
Trans EPA ID: CAR000179747
Trans Name: INGENIUM (ESCONDIDO)
Trans 2 EPA ID: NJD080631369
Trans 2 Name: VEOLIA TECHNICAL SOLUTIONS LLC
TSDf EPA ID: CAD008302903
Trans Name: VEOLIA ENVIRONMENTAL SERVICES
TSDf Alt EPA ID: Not reported
TSDf Alt Name: Not reported
Waste Code: 741
RCRA Code: D022
Meth Code: H039
Quantity Tons: 0.22935
Waste Quantity: 55
Quantity Unit: G
Additional Code 1: D001
Additional Code 2: Not reported
Additional Code 3: Not reported
Additional Code 4: Not reported
Additional Code 5: Not reported

Year: 2013
Shipment Date: 20130828
Creation Date: 11/7/2013 22:15:14
Receipt Date: 20130923
Manifest ID: 011867447JJK
Gen EPA ID: CAR000185736
Trans EPA ID: CAR000179747
Trans Name: INGENIUM (ESCONDIDO)
Trans 2 EPA ID: NJD080631369
Trans 2 Name: VEOLIA TECHNICAL SOLUTIONS LLC

Map ID
Direction
Distance
Elevation

MAP FINDINGS

Site

Database(s)

EDR ID Number
EPA ID Number

EMD MILLIPORE (Continued)

S113178451

TSDF EPA ID: CAD008302903
Trans Name: VEOLIA ENVIRONMENTAL SERVICES
TSDF Alt EPA ID: Not reported
TSDF Alt Name: Not reported
Waste Code: 141
RCRA Code: D009
Meth Code: H141
Quantity Tons: 0.06255
Waste Quantity: 15
Quantity Unit: G
Additional Code 1: Not reported
Additional Code 2: Not reported
Additional Code 3: Not reported
Additional Code 4: Not reported
Additional Code 5: Not reported

Year: 2013
Shipment Date: 20130828
Creation Date: 11/7/2013 22:15:14
Receipt Date: 20130923
Manifest ID: 011867447JJK
Gen EPA ID: CAR000185736
Trans EPA ID: CAR000179747
Trans Name: INGENIUM (ESCONDIDO)
Trans 2 EPA ID: NJD080631369
Trans 2 Name: VEOLIA TECHNICAL SOLUTIONS LLC
TSDF EPA ID: CAD008302903
Trans Name: VEOLIA ENVIRONMENTAL SERVICES
TSDF Alt EPA ID: Not reported
TSDF Alt Name: Not reported
Waste Code: 135
RCRA Code: Not reported
Meth Code: H141
Quantity Tons: 0.231
Waste Quantity: 55
Quantity Unit: G
Additional Code 1: Not reported
Additional Code 2: Not reported
Additional Code 3: Not reported
Additional Code 4: Not reported
Additional Code 5: Not reported

Year: 2013
Shipment Date: 20130828
Creation Date: 2/7/2014 22:15:07
Receipt Date: 20130912
Manifest ID: 011867448JJK
Gen EPA ID: CAR000185736
Trans EPA ID: CAR000179747
Trans Name: INGENIUM (ESCONDIDO)
Trans 2 EPA ID: CAD982523433
Trans 2 Name: DILLARD ENVIRONMENTAL SERVICES
TSDF EPA ID: ARD981057870
Trans Name: RINECO
TSDF Alt EPA ID: Not reported
TSDF Alt Name: Not reported
Waste Code: 343

Map ID
Direction
Distance
Elevation

MAP FINDINGS

Site

Database(s)

EDR ID Number
EPA ID Number

EMD MILLIPORE (Continued)

S113178451

RCRA Code:	Not reported
Meth Code:	H061
Quantity Tons:	0.6
Waste Quantity:	1200
Quantity Unit:	P
Additional Code 1:	Not reported
Additional Code 2:	Not reported
Additional Code 3:	Not reported
Additional Code 4:	Not reported
Additional Code 5:	Not reported
Year:	2013
Shipment Date:	20130828
Creation Date:	12/4/2013 22:15:05
Receipt Date:	20130913
Manifest ID:	011867449JJK
Gen EPA ID:	CAR000185736
Trans EPA ID:	CAR000179747
Trans Name:	INGENIUM (ESCONDIDO)
Trans 2 EPA ID:	MAD039322250
Trans 2 Name:	CLEAN HARBORS ENV SVC
TSDF EPA ID:	CAD059494310
Trans Name:	CLEAN HARBORS SAN JOSE LLC
TSDF Alt EPA ID:	Not reported
TSDF Alt Name:	Not reported
Waste Code:	791
RCRA Code:	D002
Meth Code:	H141
Quantity Tons:	0.06255
Waste Quantity:	15
Quantity Unit:	G
Additional Code 1:	Not reported
Additional Code 2:	Not reported
Additional Code 3:	Not reported
Additional Code 4:	Not reported
Additional Code 5:	Not reported
Year:	2013
Shipment Date:	20130828
Creation Date:	12/4/2013 22:15:05
Receipt Date:	20130913
Manifest ID:	011867449JJK
Gen EPA ID:	CAR000185736
Trans EPA ID:	CAR000179747
Trans Name:	INGENIUM (ESCONDIDO)
Trans 2 EPA ID:	MAD039322250
Trans 2 Name:	CLEAN HARBORS ENV SVC
TSDF EPA ID:	CAD059494310
Trans Name:	CLEAN HARBORS SAN JOSE LLC
TSDF Alt EPA ID:	Not reported
TSDF Alt Name:	Not reported
Waste Code:	352
RCRA Code:	F002
Meth Code:	H141
Quantity Tons:	0.025
Waste Quantity:	50
Quantity Unit:	P

Map ID
Direction
Distance
Elevation

MAP FINDINGS

Site

Database(s)

EDR ID Number
EPA ID Number

EMD MILLIPORE (Continued)

S113178451

Additional Code 1:	D022
Additional Code 2:	Not reported
Additional Code 3:	Not reported
Additional Code 4:	Not reported
Additional Code 5:	Not reported
Year:	2013
Shipment Date:	20130828
Creation Date:	12/4/2013 22:15:05
Receipt Date:	20130913
Manifest ID:	011867449JJK
Gen EPA ID:	CAR000185736
Trans EPA ID:	CAR000179747
Trans Name:	INGENIUM (ESCONDIDO)
Trans 2 EPA ID:	MAD039322250
Trans 2 Name:	CLEAN HARBORS ENV SVC
TSDf EPA ID:	CAD059494310
Trans Name:	CLEAN HARBORS SAN JOSE LLC
TSDf Alt EPA ID:	Not reported
TSDf Alt Name:	Not reported
Waste Code:	181
RCRA Code:	Not reported
Meth Code:	H141
Quantity Tons:	0.035
Waste Quantity:	70
Quantity Unit:	P
Additional Code 1:	Not reported
Additional Code 2:	Not reported
Additional Code 3:	Not reported
Additional Code 4:	Not reported
Additional Code 5:	Not reported
Year:	2013
Shipment Date:	20131009
Creation Date:	11/29/2013 22:15:14
Receipt Date:	20131029
Manifest ID:	011869231JJK
Gen EPA ID:	CAR000185736
Trans EPA ID:	CAR000179747
Trans Name:	INGENIUM (ESCONDIDO)
Trans 2 EPA ID:	NJD080631369
Trans 2 Name:	VEOLIA TECHNICAL SOLUTIONS LLC
TSDf EPA ID:	CAD008302903
Trans Name:	VEOLIA ENVIRONMENTAL SERVICES
TSDf Alt EPA ID:	Not reported
TSDf Alt Name:	Not reported
Waste Code:	741
RCRA Code:	F003
Meth Code:	H061
Quantity Tons:	0.4587
Waste Quantity:	110
Quantity Unit:	G
Additional Code 1:	F002
Additional Code 2:	D038
Additional Code 3:	D022
Additional Code 4:	D001
Additional Code 5:	Not reported

Map ID
Direction
Distance
Elevation

MAP FINDINGS

Site

Database(s)

EDR ID Number
EPA ID Number

EMD MILLIPORE (Continued)

S113178451

Year: 2013
Shipment Date: 20131009
Creation Date: 12/29/2013 22:15:24
Receipt Date: 20131018
Manifest ID: 011869232JJK
Gen EPA ID: CAR000185736
Trans EPA ID: CAR000179747
Trans Name: INGENIUM (ESCONDIDO)
Trans 2 EPA ID: MAD039322250
Trans 2 Name: CLEAN HARBORS ENV SVC
TSDf EPA ID: CAD059494310
Trans Name: CLEAN HARBORS SAN JOSE LLC
TSDf Alt EPA ID: Not reported
TSDf Alt Name: Not reported
Waste Code: 791
RCRA Code: D002
Meth Code: H141
Quantity Tons: 0.06255
Waste Quantity: 15
Quantity Unit: G
Additional Code 1: Not reported
Additional Code 2: Not reported
Additional Code 3: Not reported
Additional Code 4: Not reported
Additional Code 5: Not reported

Year: 2013
Shipment Date: 20131009
Creation Date: 12/29/2013 22:15:24
Receipt Date: 20131018
Manifest ID: 011869232JJK
Gen EPA ID: CAR000185736
Trans EPA ID: CAR000179747
Trans Name: INGENIUM (ESCONDIDO)
Trans 2 EPA ID: MAD039322250
Trans 2 Name: CLEAN HARBORS ENV SVC
TSDf EPA ID: CAD059494310
Trans Name: CLEAN HARBORS SAN JOSE LLC
TSDf Alt EPA ID: Not reported
TSDf Alt Name: Not reported
Waste Code: 352
RCRA Code: F002
Meth Code: H141
Quantity Tons: 0.105
Waste Quantity: 210
Quantity Unit: P
Additional Code 1: D022
Additional Code 2: Not reported
Additional Code 3: Not reported
Additional Code 4: Not reported
Additional Code 5: Not reported

Year: 2013
Shipment Date: 20131106
Creation Date: 1/29/2014 22:15:06
Receipt Date: 20131122
Manifest ID: 011869415JJK

Map ID
Direction
Distance
Elevation

MAP FINDINGS

Site

Database(s)

EDR ID Number
EPA ID Number

EMD MILLIPORE (Continued)

S113178451

Gen EPA ID: CAR000185736
Trans EPA ID: CAR000179747
Trans Name: INGENIUM (ESCONDIDO)
Trans 2 EPA ID: MAD039322250
Trans 2 Name: CLEAN HARBORS ENV SVC
TSDf EPA ID: CAD059494310
Trans Name: CLEAN HARBORS SAN JOSE LLC
TSDf Alt EPA ID: Not reported
TSDf Alt Name: Not reported
Waste Code: 791
RCRA Code: D002
Meth Code: H141
Quantity Tons: 0.02919
Waste Quantity: 7
Quantity Unit: G
Additional Code 1: Not reported
Additional Code 2: Not reported
Additional Code 3: Not reported
Additional Code 4: Not reported
Additional Code 5: Not reported

Year: 2013
Shipment Date: 20131106
Creation Date: 1/29/2014 22:15:06
Receipt Date: 20131122
Manifest ID: 011869415JJK
Gen EPA ID: CAR000185736
Trans EPA ID: CAR000179747
Trans Name: INGENIUM (ESCONDIDO)
Trans 2 EPA ID: MAD039322250
Trans 2 Name: CLEAN HARBORS ENV SVC
TSDf EPA ID: CAD059494310
Trans Name: CLEAN HARBORS SAN JOSE LLC
TSDf Alt EPA ID: Not reported
TSDf Alt Name: Not reported
Waste Code: 352
RCRA Code: F002
Meth Code: H141
Quantity Tons: 0.3
Waste Quantity: 600
Quantity Unit: P
Additional Code 1: D022
Additional Code 2: Not reported
Additional Code 3: Not reported
Additional Code 4: Not reported
Additional Code 5: Not reported

Year: 2013
Shipment Date: 20131106
Creation Date: 1/29/2014 22:15:06
Receipt Date: 20131122
Manifest ID: 011869415JJK
Gen EPA ID: CAR000185736
Trans EPA ID: CAR000179747
Trans Name: INGENIUM (ESCONDIDO)
Trans 2 EPA ID: MAD039322250
Trans 2 Name: CLEAN HARBORS ENV SVC

Map ID
Direction
Distance
Elevation

MAP FINDINGS

Site

Database(s)

EDR ID Number
EPA ID Number

EMD MILLIPORE (Continued)

S113178451

TSDF EPA ID: CAD059494310
Trans Name: CLEAN HARBORS SAN JOSE LLC
TSDF Alt EPA ID: Not reported
TSDF Alt Name: Not reported
Waste Code: 352
RCRA Code: F002
Meth Code: H141
Quantity Tons: 0.07
Waste Quantity: 140
Quantity Unit: P
Additional Code 1: D022
Additional Code 2: Not reported
Additional Code 3: Not reported
Additional Code 4: Not reported
Additional Code 5: Not reported

Year: 2013
Shipment Date: 20131106
Creation Date: 1/29/2014 22:15:06
Receipt Date: 20131122
Manifest ID: 011869415JJK
Gen EPA ID: CAR000185736
Trans EPA ID: CAR000179747
Trans Name: INGENIUM (ESCONDIDO)
Trans 2 EPA ID: MAD039322250
Trans 2 Name: CLEAN HARBORS ENV SVC
TSDF EPA ID: CAD059494310
Trans Name: CLEAN HARBORS SAN JOSE LLC
TSDF Alt EPA ID: Not reported
TSDF Alt Name: Not reported
Waste Code: 181
RCRA Code: Not reported
Meth Code: H141
Quantity Tons: 0.03
Waste Quantity: 60
Quantity Unit: P
Additional Code 1: Not reported
Additional Code 2: Not reported
Additional Code 3: Not reported
Additional Code 4: Not reported
Additional Code 5: Not reported

Year: 2013
Shipment Date: 20131106
Creation Date: 12/27/2013 22:15:22
Receipt Date: 20131119
Manifest ID: 011869416JJK
Gen EPA ID: CAR000185736
Trans EPA ID: CAR000179747
Trans Name: INGENIUM (ESCONDIDO)
Trans 2 EPA ID: NJD080631369
Trans 2 Name: VEOLIA TECHNICAL SOLUTIONS LLC
TSDF EPA ID: CAD008302903
Trans Name: VEOLIA ENVIRONMENTAL SERVICES
TSDF Alt EPA ID: Not reported
TSDF Alt Name: Not reported
Waste Code: 741

Map ID
Direction
Distance
Elevation

MAP FINDINGS

Site

Database(s)

EDR ID Number
EPA ID Number

EMD MILLIPORE (Continued)

S113178451

RCRA Code:	F003
Meth Code:	H061
Quantity Tons:	0.2085
Waste Quantity:	50
Quantity Unit:	G
Additional Code 1:	F002
Additional Code 2:	D038
Additional Code 3:	D022
Additional Code 4:	D001
Additional Code 5:	Not reported
Year:	2013
Shipment Date:	20131106
Creation Date:	12/27/2013 22:15:22
Receipt Date:	20131119
Manifest ID:	011869416JJK
Gen EPA ID:	CAR000185736
Trans EPA ID:	CAR000179747
Trans Name:	INGENIUM (ESCONDIDO)
Trans 2 EPA ID:	NJD080631369
Trans 2 Name:	VEOLIA TECHNICAL SOLUTIONS LLC
TSDf EPA ID:	CAD008302903
Trans Name:	VEOLIA ENVIRONMENTAL SERVICES
TSDf Alt EPA ID:	Not reported
TSDf Alt Name:	Not reported
Waste Code:	741
RCRA Code:	F003
Meth Code:	H061
Quantity Tons:	0.2085
Waste Quantity:	50
Quantity Unit:	G
Additional Code 1:	F002
Additional Code 2:	D038
Additional Code 3:	D022
Additional Code 4:	D001
Additional Code 5:	Not reported
Year:	2013
Shipment Date:	20131106
Creation Date:	12/27/2013 22:15:22
Receipt Date:	20131119
Manifest ID:	011869416JJK
Gen EPA ID:	CAR000185736
Trans EPA ID:	CAR000179747
Trans Name:	INGENIUM (ESCONDIDO)
Trans 2 EPA ID:	NJD080631369
Trans 2 Name:	VEOLIA TECHNICAL SOLUTIONS LLC
TSDf EPA ID:	CAD008302903
Trans Name:	VEOLIA ENVIRONMENTAL SERVICES
TSDf Alt EPA ID:	Not reported
TSDf Alt Name:	Not reported
Waste Code:	741
RCRA Code:	D022
Meth Code:	H039
Quantity Tons:	0.2085
Waste Quantity:	50
Quantity Unit:	G

Map ID
Direction
Distance
Elevation

MAP FINDINGS

Site

Database(s)

EDR ID Number
EPA ID Number

EMD MILLIPORE (Continued)

S113178451

Additional Code 1:	D001
Additional Code 2:	Not reported
Additional Code 3:	Not reported
Additional Code 4:	Not reported
Additional Code 5:	Not reported
Year:	2013
Shipment Date:	20131106
Creation Date:	12/27/2013 22:15:22
Receipt Date:	20131119
Manifest ID:	011869416JJK
Gen EPA ID:	CAR000185736
Trans EPA ID:	CAR000179747
Trans Name:	INGENIUM (ESCONDIDO)
Trans 2 EPA ID:	NJD080631369
Trans 2 Name:	VEOLIA TECHNICAL SOLUTIONS LLC
TSDf EPA ID:	CAD008302903
Trans Name:	VEOLIA ENVIRONMENTAL SERVICES
TSDf Alt EPA ID:	Not reported
TSDf Alt Name:	Not reported
Waste Code:	135
RCRA Code:	Not reported
Meth Code:	H141
Quantity Tons:	0.105
Waste Quantity:	25
Quantity Unit:	G
Additional Code 1:	Not reported
Additional Code 2:	Not reported
Additional Code 3:	Not reported
Additional Code 4:	Not reported
Additional Code 5:	Not reported
Year:	2013
Shipment Date:	20131106
Creation Date:	5/17/2014 22:15:09
Receipt Date:	20131130
Manifest ID:	011869417JJK
Gen EPA ID:	CAR000185736
Trans EPA ID:	CAR000179747
Trans Name:	INGENIUM (ESCONDIDO)
Trans 2 EPA ID:	CAD982523433
Trans 2 Name:	DILLARD ENVIRONMENTAL SERVICES
TSDf EPA ID:	ARD981057870
Trans Name:	RINECO
TSDf Alt EPA ID:	Not reported
TSDf Alt Name:	Not reported
Waste Code:	343
RCRA Code:	Not reported
Meth Code:	H061
Quantity Tons:	0.35
Waste Quantity:	700
Quantity Unit:	P
Additional Code 1:	Not reported
Additional Code 2:	Not reported
Additional Code 3:	Not reported
Additional Code 4:	Not reported
Additional Code 5:	Not reported

Map ID
Direction
Distance
Elevation

MAP FINDINGS

Site

Database(s)

EDR ID Number
EPA ID Number

EMD MILLIPORE (Continued)

S113178451

Year: 2013
Shipment Date: 20131106
Creation Date: 5/20/2014 22:14:51
Receipt Date: 20131220
Manifest ID: 011869418JJK
Gen EPA ID: CAR000185736
Trans EPA ID: CAR000179747
Trans Name: INGENIUM (ESCONDIDO)
Trans 2 EPA ID: MAD039322250
Trans 2 Name: CLEAN HARBORS ENVIRONMENTAL SERVICES
TSDf EPA ID: ARD069748192
Trans Name: CLEAN HARBORS EL DORADO LLC
TSDf Alt EPA ID: Not reported
TSDf Alt Name: Not reported
Waste Code: 551
RCRA Code: U404
Meth Code: H040
Quantity Tons: 0.005
Waste Quantity: 10
Quantity Unit: P
Additional Code 1: D002
Additional Code 2: D001
Additional Code 3: Not reported
Additional Code 4: Not reported
Additional Code 5: Not reported

Year: 2013
Shipment Date: 20131106
Creation Date: 5/20/2014 22:14:51
Receipt Date: 20131220
Manifest ID: 011869418JJK
Gen EPA ID: CAR000185736
Trans EPA ID: CAR000179747
Trans Name: INGENIUM (ESCONDIDO)
Trans 2 EPA ID: MAD039322250
Trans 2 Name: CLEAN HARBORS ENVIRONMENTAL SERVICES
TSDf EPA ID: ARD069748192
Trans Name: CLEAN HARBORS EL DORADO LLC
TSDf Alt EPA ID: Not reported
TSDf Alt Name: Not reported
Waste Code: 551
RCRA Code: D003
Meth Code: H040
Quantity Tons: 0.005
Waste Quantity: 10
Quantity Unit: P
Additional Code 1: D001
Additional Code 2: Not reported
Additional Code 3: Not reported
Additional Code 4: Not reported
Additional Code 5: Not reported

Year: 2013
Shipment Date: 20131106
Creation Date: 5/20/2014 22:14:51
Receipt Date: 20131220
Manifest ID: 011869418JJK

Map ID
Direction
Distance
Elevation

MAP FINDINGS

Site

Database(s)

EDR ID Number
EPA ID Number

EMD MILLIPORE (Continued)

S113178451

Gen EPA ID: CAR000185736
Trans EPA ID: CAR000179747
Trans Name: INGENIUM (ESCONDIDO)
Trans 2 EPA ID: MAD039322250
Trans 2 Name: CLEAN HARBORS ENVIRONMENTAL SERVICES
TSDf EPA ID: ARD069748192
Trans Name: CLEAN HARBORS EL DORADO LLC
TSDf Alt EPA ID: Not reported
TSDf Alt Name: Not reported
Waste Code: 551
RCRA Code: D001
Meth Code: H040
Quantity Tons: 0.005
Waste Quantity: 10
Quantity Unit: P
Additional Code 1: Not reported
Additional Code 2: Not reported
Additional Code 3: Not reported
Additional Code 4: Not reported
Additional Code 5: Not reported

Year: 2013
Shipment Date: 20131106
Creation Date: 5/20/2014 22:14:51
Receipt Date: 20131220
Manifest ID: 011869418JJK
Gen EPA ID: CAR000185736
Trans EPA ID: CAR000179747
Trans Name: INGENIUM (ESCONDIDO)
Trans 2 EPA ID: MAD039322250
Trans 2 Name: CLEAN HARBORS ENVIRONMENTAL SERVICES
TSDf EPA ID: ARD069748192
Trans Name: CLEAN HARBORS EL DORADO LLC
TSDf Alt EPA ID: Not reported
TSDf Alt Name: Not reported
Waste Code: 551
RCRA Code: D001
Meth Code: H040
Quantity Tons: 0.005
Waste Quantity: 10
Quantity Unit: P
Additional Code 1: Not reported
Additional Code 2: Not reported
Additional Code 3: Not reported
Additional Code 4: Not reported
Additional Code 5: Not reported

Name: EMD MILLIPORE
Address: 28820 SINGLE OAK DR
Address 2: Not reported
City,State,Zip: TEMECULA, CA 925900000
Year: 2013
Gepaid: CAR000185736
Contact: RIC C LONGO
Telephone: 9515144377
Mailing Name: Not reported

Map ID
Direction
Distance
Elevation

MAP FINDINGS

Site

Database(s)

EDR ID Number
EPA ID Number

EMD MILLIPORE (Continued)

S113178451

Mailing Address: 28820 SINGLE OAK DR
Gen County: 33
Waste Category: Unspecified organic liquid mixture
TSD EPA ID: ARD981057870
TSD County: 99
Disposal Method: Fuel Blending Prior To Energy Recovery At Another Site
Tons: 4.1375

Additional Info:

Year: 2013
Shipment Date: 20130605
Creation Date: 8/15/2013 22:15:24
Receipt Date: 20130618
Manifest ID: 011507252JJK
Gen EPA ID: CAR000185736
Trans EPA ID: CAR000179747
Trans Name: INGENIUM (ESCONDIDO)
Trans 2 EPA ID: MAD039322250
Trans 2 Name: CLEAN HARBORS ENV SVC
TSD EPA ID: CAD059494310
Trans Name: CLEAN HARBORS SAN JOSE LLC
TSD Alt EPA ID: Not reported
TSD Alt Name: Not reported
Waste Code: 291
RCRA Code: Not reported
Meth Code: H141
Quantity Tons: 0.4
Waste Quantity: 800
Quantity Unit: P
Additional Code 1: Not reported
Additional Code 2: Not reported
Additional Code 3: Not reported
Additional Code 4: Not reported
Additional Code 5: Not reported

Year: 2013
Shipment Date: 20130612
Creation Date: 9/22/2013 22:15:19
Receipt Date: 20130703
Manifest ID: 011507297JJK
Gen EPA ID: CAR000185736
Trans EPA ID: CAR000179747
Trans Name: INGENIUM (ESCONDIDO)
Trans 2 EPA ID: NJD080631369
Trans 2 Name: VEOLIA TECHNICAL SOLUTIONS LLC
TSD EPA ID: CAD008302903
Trans Name: VEOLIA ENVIRONMENTAL SERVICES
TSD Alt EPA ID: Not reported
TSD Alt Name: Not reported
Waste Code: 741
RCRA Code: F003
Meth Code: H061
Quantity Tons: 0.4587
Waste Quantity: 110
Quantity Unit: G
Additional Code 1: F002
Additional Code 2: D038
Additional Code 3: D022

Map ID
Direction
Distance
Elevation

MAP FINDINGS

Site

Database(s)

EDR ID Number
EPA ID Number

EMD MILLIPORE (Continued)

S113178451

Additional Code 4:	D001
Additional Code 5:	Not reported
Year:	2013
Shipment Date:	20130612
Creation Date:	9/22/2013 22:15:19
Receipt Date:	20130703
Manifest ID:	011507297JJK
Gen EPA ID:	CAR000185736
Trans EPA ID:	CAR000179747
Trans Name:	INGENIUM (ESCONDIDO)
Trans 2 EPA ID:	NJD080631369
Trans 2 Name:	VEOLIA TECHNICAL SOLUTIONS LLC
TSDf EPA ID:	CAD008302903
Trans Name:	VEOLIA ENVIRONMENTAL SERVICES
TSDf Alt EPA ID:	Not reported
TSDf Alt Name:	Not reported
Waste Code:	741
RCRA Code:	D022
Meth Code:	H039
Quantity Tons:	0.22935
Waste Quantity:	55
Quantity Unit:	G
Additional Code 1:	D001
Additional Code 2:	Not reported
Additional Code 3:	Not reported
Additional Code 4:	Not reported
Additional Code 5:	Not reported
Year:	2013
Shipment Date:	20130612
Creation Date:	9/22/2013 22:15:19
Receipt Date:	20130703
Manifest ID:	011507297JJK
Gen EPA ID:	CAR000185736
Trans EPA ID:	CAR000179747
Trans Name:	INGENIUM (ESCONDIDO)
Trans 2 EPA ID:	NJD080631369
Trans 2 Name:	VEOLIA TECHNICAL SOLUTIONS LLC
TSDf EPA ID:	CAD008302903
Trans Name:	VEOLIA ENVIRONMENTAL SERVICES
TSDf Alt EPA ID:	Not reported
TSDf Alt Name:	Not reported
Waste Code:	135
RCRA Code:	Not reported
Meth Code:	H141
Quantity Tons:	0.063
Waste Quantity:	15
Quantity Unit:	G
Additional Code 1:	Not reported
Additional Code 2:	Not reported
Additional Code 3:	Not reported
Additional Code 4:	Not reported
Additional Code 5:	Not reported
Year:	2013
Shipment Date:	20130612

Map ID
Direction
Distance
Elevation

MAP FINDINGS

Site

Database(s)

EDR ID Number
EPA ID Number

EMD MILLIPORE (Continued)

S113178451

Creation Date: 8/15/2013 22:15:24
Receipt Date: 20130621
Manifest ID: 011507298JJK
Gen EPA ID: CAR000185736
Trans EPA ID: CAR000179747
Trans Name: INGENIUM (ESCONDIDO)
Trans 2 EPA ID: MAD039322250
Trans 2 Name: CLEAN HARBORS
TSDf EPA ID: CAD059494310
Trans Name: CLEAN HARBORS SAN JOSE LLC
TSDf Alt EPA ID: Not reported
TSDf Alt Name: Not reported
Waste Code: 352
RCRA Code: F002
Meth Code: H141
Quantity Tons: 0.025
Waste Quantity: 50
Quantity Unit: P
Additional Code 1: D022
Additional Code 2: Not reported
Additional Code 3: Not reported
Additional Code 4: Not reported
Additional Code 5: Not reported

Year: 2013
Shipment Date: 20130612
Creation Date: 8/15/2013 22:15:24
Receipt Date: 20130621
Manifest ID: 011507298JJK
Gen EPA ID: CAR000185736
Trans EPA ID: CAR000179747
Trans Name: INGENIUM (ESCONDIDO)
Trans 2 EPA ID: MAD039322250
Trans 2 Name: CLEAN HARBORS
TSDf EPA ID: CAD059494310
Trans Name: CLEAN HARBORS SAN JOSE LLC
TSDf Alt EPA ID: Not reported
TSDf Alt Name: Not reported
Waste Code: 352
RCRA Code: F002
Meth Code: H141
Quantity Tons: 0.04
Waste Quantity: 80
Quantity Unit: P
Additional Code 1: D022
Additional Code 2: Not reported
Additional Code 3: Not reported
Additional Code 4: Not reported
Additional Code 5: Not reported

Year: 2013
Shipment Date: 20131204
Creation Date: 2/25/2014 22:15:05
Receipt Date: 20131226
Manifest ID: 012468609JJK
Gen EPA ID: CAR000185736
Trans EPA ID: CAR000179747

Map ID
Direction
Distance
Elevation

MAP FINDINGS

Site

Database(s)

EDR ID Number
EPA ID Number

EMD MILLIPORE (Continued)

S113178451

Trans Name:	INGENIUM (ESCONDIDO)
Trans 2 EPA ID:	NJD080631369
Trans 2 Name:	VEOLIA TECHNICAL SOLUTIONS LLC
TSDf EPA ID:	CAD008302903
Trans Name:	VEOLIA ENVIRONMENTAL SERVICES
TSDf Alt EPA ID:	Not reported
TSDf Alt Name:	Not reported
Waste Code:	741
RCRA Code:	F003
Meth Code:	H039
Quantity Tons:	0.2085
Waste Quantity:	50
Quantity Unit:	G
Additional Code 1:	F002
Additional Code 2:	D038
Additional Code 3:	D022
Additional Code 4:	D001
Additional Code 5:	Not reported
Year:	2013
Shipment Date:	20131204
Creation Date:	2/25/2014 22:15:05
Receipt Date:	20131226
Manifest ID:	012468609JJK
Gen EPA ID:	CAR000185736
Trans EPA ID:	CAR000179747
Trans Name:	INGENIUM (ESCONDIDO)
Trans 2 EPA ID:	NJD080631369
Trans 2 Name:	VEOLIA TECHNICAL SOLUTIONS LLC
TSDf EPA ID:	CAD008302903
Trans Name:	VEOLIA ENVIRONMENTAL SERVICES
TSDf Alt EPA ID:	Not reported
TSDf Alt Name:	Not reported
Waste Code:	741
RCRA Code:	D022
Meth Code:	H039
Quantity Tons:	0.2085
Waste Quantity:	50
Quantity Unit:	G
Additional Code 1:	D001
Additional Code 2:	Not reported
Additional Code 3:	Not reported
Additional Code 4:	Not reported
Additional Code 5:	Not reported
Year:	2013
Shipment Date:	20131204
Creation Date:	2/25/2014 22:15:05
Receipt Date:	20131226
Manifest ID:	012468609JJK
Gen EPA ID:	CAR000185736
Trans EPA ID:	CAR000179747
Trans Name:	INGENIUM (ESCONDIDO)
Trans 2 EPA ID:	NJD080631369
Trans 2 Name:	VEOLIA TECHNICAL SOLUTIONS LLC
TSDf EPA ID:	CAD008302903
Trans Name:	VEOLIA ENVIRONMENTAL SERVICES

Map ID
Direction
Distance
Elevation

MAP FINDINGS

Site

Database(s)

EDR ID Number
EPA ID Number

EMD MILLIPORE (Continued)

S113178451

TSDf Alt EPA ID:	Not reported
TSDf Alt Name:	Not reported
Waste Code:	352
RCRA Code:	F002
Meth Code:	H141
Quantity Tons:	0.05
Waste Quantity:	100
Quantity Unit:	P
Additional Code 1:	D022
Additional Code 2:	Not reported
Additional Code 3:	Not reported
Additional Code 4:	Not reported
Additional Code 5:	Not reported
Year:	2013
Shipment Date:	20131218
Creation Date:	1/29/2014 22:15:06
Receipt Date:	20131227
Manifest ID:	012468701JJK
Gen EPA ID:	CAR000185736
Trans EPA ID:	CAR000179747
Trans Name:	INGENIUM (ESCONDIDO)
Trans 2 EPA ID:	Not reported
Trans 2 Name:	Not reported
TSDf EPA ID:	CAD008488025
Trans Name:	PHIBRO-TECH INC
TSDf Alt EPA ID:	Not reported
TSDf Alt Name:	Not reported
Waste Code:	791
RCRA Code:	D002
Meth Code:	H039
Quantity Tons:	0.5004
Waste Quantity:	120
Quantity Unit:	G
Additional Code 1:	Not reported
Additional Code 2:	Not reported
Additional Code 3:	Not reported
Additional Code 4:	Not reported
Additional Code 5:	Not reported
Year:	2013
Shipment Date:	20131218
Creation Date:	12/29/2014 22:14:49
Receipt Date:	Not reported
Manifest ID:	012468702JJK
Gen EPA ID:	CAR000185736
Trans EPA ID:	CAR000179747
Trans Name:	INGENIUM (ESCONDIDO)
Trans 2 EPA ID:	CAD982523433
Trans 2 Name:	DILLARD ENVIRONMENTAL SERVICES
TSDf EPA ID:	TND981920119
Trans Name:	VLS - ARMOR
TSDf Alt EPA ID:	Not reported
TSDf Alt Name:	Not reported
Waste Code:	513
RCRA Code:	Not reported
Meth Code:	Not reported

Map ID
Direction
Distance
Elevation

MAP FINDINGS

Site

Database(s)

EDR ID Number
EPA ID Number

EMD MILLIPORE (Continued)

S113178451

Quantity Tons:	0.2
Waste Quantity:	400
Quantity Unit:	P
Additional Code 1:	Not reported
Additional Code 2:	Not reported
Additional Code 3:	Not reported
Additional Code 4:	Not reported
Additional Code 5:	Not reported
Year:	2013
Shipment Date:	20130410
Creation Date:	8/22/2013 22:15:16
Receipt Date:	20130423
Manifest ID:	011274178JJK
Gen EPA ID:	CAR000185736
Trans EPA ID:	CAR000179747
Trans Name:	INGENIUM (ESCONDIDO)
Trans 2 EPA ID:	MAD039322250
Trans 2 Name:	CLEAN HARBORS ENV SVC
TSDf EPA ID:	CAD059494310
Trans Name:	CLEAN HARBORS SAN JOSE LLC
TSDf Alt EPA ID:	Not reported
TSDf Alt Name:	Not reported
Waste Code:	791
RCRA Code:	D002
Meth Code:	H141
Quantity Tons:	0.06255
Waste Quantity:	15
Quantity Unit:	G
Additional Code 1:	Not reported
Additional Code 2:	Not reported
Additional Code 3:	Not reported
Additional Code 4:	Not reported
Additional Code 5:	Not reported
Year:	2013
Shipment Date:	20130410
Creation Date:	8/22/2013 22:15:16
Receipt Date:	20130423
Manifest ID:	011274178JJK
Gen EPA ID:	CAR000185736
Trans EPA ID:	CAR000179747
Trans Name:	INGENIUM (ESCONDIDO)
Trans 2 EPA ID:	MAD039322250
Trans 2 Name:	CLEAN HARBORS ENV SVC
TSDf EPA ID:	CAD059494310
Trans Name:	CLEAN HARBORS SAN JOSE LLC
TSDf Alt EPA ID:	Not reported
TSDf Alt Name:	Not reported
Waste Code:	352
RCRA Code:	F002
Meth Code:	H141
Quantity Tons:	0.0325
Waste Quantity:	65
Quantity Unit:	P
Additional Code 1:	D022
Additional Code 2:	Not reported

Map ID
Direction
Distance
Elevation

MAP FINDINGS

Site

Database(s)

EDR ID Number
EPA ID Number

EMD MILLIPORE (Continued)

S113178451

Additional Code 3:	Not reported
Additional Code 4:	Not reported
Additional Code 5:	Not reported
Year:	2013
Shipment Date:	20130410
Creation Date:	6/18/2013 22:15:15
Receipt Date:	20130424
Manifest ID:	011274179JJK
Gen EPA ID:	CAR000185736
Trans EPA ID:	CAR000179747
Trans Name:	INGENIUM (ESCONDIDO)
Trans 2 EPA ID:	NJD080631369
Trans 2 Name:	VEOLIA TECHNICAL SOLUTIONS LLC
TSDf EPA ID:	CAD008302903
Trans Name:	VEOLIA ENVIRONMENTAL SERVICES
TSDf Alt EPA ID:	Not reported
TSDf Alt Name:	Not reported
Waste Code:	741
RCRA Code:	F003
Meth Code:	H061
Quantity Tons:	0.22935
Waste Quantity:	55
Quantity Unit:	G
Additional Code 1:	F002
Additional Code 2:	D038
Additional Code 3:	D022
Additional Code 4:	D001
Additional Code 5:	Not reported
Year:	2013
Shipment Date:	20130410
Creation Date:	6/18/2013 22:15:15
Receipt Date:	20130424
Manifest ID:	011274179JJK
Gen EPA ID:	CAR000185736
Trans EPA ID:	CAR000179747
Trans Name:	INGENIUM (ESCONDIDO)
Trans 2 EPA ID:	NJD080631369
Trans 2 Name:	VEOLIA TECHNICAL SOLUTIONS LLC
TSDf EPA ID:	CAD008302903
Trans Name:	VEOLIA ENVIRONMENTAL SERVICES
TSDf Alt EPA ID:	Not reported
TSDf Alt Name:	Not reported
Waste Code:	741
RCRA Code:	D022
Meth Code:	H039
Quantity Tons:	0.22935
Waste Quantity:	55
Quantity Unit:	G
Additional Code 1:	D001
Additional Code 2:	Not reported
Additional Code 3:	Not reported
Additional Code 4:	Not reported
Additional Code 5:	Not reported
Year:	2013

Map ID
Direction
Distance
Elevation

MAP FINDINGS

Site

Database(s)

EDR ID Number
EPA ID Number

EMD MILLIPORE (Continued)

S113178451

Shipment Date: 20130320
Creation Date: 8/23/2013 22:15:19
Receipt Date: 20130409
Manifest ID: 011274276JJK
Gen EPA ID: CAR000185736
Trans EPA ID: CAR000179747
Trans Name: INGENIUM (ESCONDIDO)
Trans 2 EPA ID: CAD982523433
Trans 2 Name: DILLARD ENVIRONMENTAL SERVICES
TSDf EPA ID: ARD981057870
Trans Name: RINECO
TSDf Alt EPA ID: Not reported
TSDf Alt Name: Not reported
Waste Code: 343
RCRA Code: Not reported
Meth Code: H061
Quantity Tons: 0.9
Waste Quantity: 1800
Quantity Unit: P
Additional Code 1: Not reported
Additional Code 2: Not reported
Additional Code 3: Not reported
Additional Code 4: Not reported
Additional Code 5: Not reported

Year: 2013
Shipment Date: 20130320
Creation Date: 8/23/2013 22:15:19
Receipt Date: 20130409
Manifest ID: 011274276JJK
Gen EPA ID: CAR000185736
Trans EPA ID: CAR000179747
Trans Name: INGENIUM (ESCONDIDO)
Trans 2 EPA ID: CAD982523433
Trans 2 Name: DILLARD ENVIRONMENTAL SERVICES
TSDf EPA ID: ARD981057870
Trans Name: RINECO
TSDf Alt EPA ID: Not reported
TSDf Alt Name: Not reported
Waste Code: 343
RCRA Code: Not reported
Meth Code: H061
Quantity Tons: 0.0375
Waste Quantity: 75
Quantity Unit: P
Additional Code 1: Not reported
Additional Code 2: Not reported
Additional Code 3: Not reported
Additional Code 4: Not reported
Additional Code 5: Not reported

Year: 2013
Shipment Date: 20130320
Creation Date: 6/13/2013 22:15:07
Receipt Date: 20130403
Manifest ID: 011274277JJK
Gen EPA ID: CAR000185736

Map ID
Direction
Distance
Elevation

MAP FINDINGS

Site

Database(s)

EDR ID Number
EPA ID Number

EMD MILLIPORE (Continued)

S113178451

Trans EPA ID:	CAR000179747
Trans Name:	INGENIUM (ESCONDIDO)
Trans 2 EPA ID:	NJD080631369
Trans 2 Name:	VEOLIA TECHNICAL SOLUTIONS LLC
TSDf EPA ID:	CAD008302903
Trans Name:	VEOLIA ENVIRONMENTAL SERVICES
TSDf Alt EPA ID:	Not reported
TSDf Alt Name:	Not reported
Waste Code:	741
RCRA Code:	F003
Meth Code:	H061
Quantity Tons:	0.22935
Waste Quantity:	55
Quantity Unit:	G
Additional Code 1:	F002
Additional Code 2:	D038
Additional Code 3:	D022
Additional Code 4:	D001
Additional Code 5:	Not reported
Year:	2013
Shipment Date:	20130320
Creation Date:	6/13/2013 22:15:07
Receipt Date:	20130403
Manifest ID:	011274277JJK
Gen EPA ID:	CAR000185736
Trans EPA ID:	CAR000179747
Trans Name:	INGENIUM (ESCONDIDO)
Trans 2 EPA ID:	NJD080631369
Trans 2 Name:	VEOLIA TECHNICAL SOLUTIONS LLC
TSDf EPA ID:	CAD008302903
Trans Name:	VEOLIA ENVIRONMENTAL SERVICES
TSDf Alt EPA ID:	Not reported
TSDf Alt Name:	Not reported
Waste Code:	141
RCRA Code:	D009
Meth Code:	H141
Quantity Tons:	0.06255
Waste Quantity:	15
Quantity Unit:	G
Additional Code 1:	Not reported
Additional Code 2:	Not reported
Additional Code 3:	Not reported
Additional Code 4:	Not reported
Additional Code 5:	Not reported
Year:	2013
Shipment Date:	20130320
Creation Date:	5/14/2013 22:15:21
Receipt Date:	20130404
Manifest ID:	011274278JJK
Gen EPA ID:	CAR000185736
Trans EPA ID:	CAR000179747
Trans Name:	INGENIUM (ESCONDIDO)
Trans 2 EPA ID:	MAD039322250
Trans 2 Name:	CLEAN HARBORS ENV SVC
TSDf EPA ID:	CAD059494310

Map ID
Direction
Distance
Elevation

MAP FINDINGS

Site

Database(s)

EDR ID Number
EPA ID Number

EMD MILLIPORE (Continued)

S113178451

Trans Name:	CLEAN HARBORS SAN JOSE LLC
TSDF Alt EPA ID:	Not reported
TSDF Alt Name:	Not reported
Waste Code:	352
RCRA Code:	F002
Meth Code:	H141
Quantity Tons:	0.08816
Waste Quantity:	80
Quantity Unit:	L
Additional Code 1:	D022
Additional Code 2:	Not reported
Additional Code 3:	Not reported
Additional Code 4:	Not reported
Additional Code 5:	Not reported
Year:	2013
Shipment Date:	20130501
Creation Date:	7/15/2013 22:15:07
Receipt Date:	20130515
Manifest ID:	011274481JJK
Gen EPA ID:	CAR000185736
Trans EPA ID:	CAR000179747
Trans Name:	INGENIUM (ESCONDIDO)
Trans 2 EPA ID:	NJD080631369
Trans 2 Name:	VEOLIA ES TECHNICAL SOLUTIONS
TSDF EPA ID:	CAD008302903
Trans Name:	VEOLIA ENVIRONMENTAL SERVICES
TSDF Alt EPA ID:	Not reported
TSDF Alt Name:	Not reported
Waste Code:	741
RCRA Code:	F003
Meth Code:	H061
Quantity Tons:	0.22935
Waste Quantity:	55
Quantity Unit:	G
Additional Code 1:	F002
Additional Code 2:	D038
Additional Code 3:	D022
Additional Code 4:	D001
Additional Code 5:	Not reported
Year:	2013
Shipment Date:	20130501
Creation Date:	8/12/2013 22:15:07
Receipt Date:	20130509
Manifest ID:	011274483JJK
Gen EPA ID:	CAR000185736
Trans EPA ID:	CAR000179747
Trans Name:	INGENIUM (ESCONDIDO)
Trans 2 EPA ID:	MAD039322250
Trans 2 Name:	CLEAN HARBORS ENV SVC
TSDF EPA ID:	CAD059494310
Trans Name:	CLEAN HARBORS SAN JOSE LLC
TSDF Alt EPA ID:	Not reported
TSDF Alt Name:	Not reported
Waste Code:	352
RCRA Code:	F002

Map ID
Direction
Distance
Elevation

MAP FINDINGS

Site

Database(s)

EDR ID Number
EPA ID Number

EMD MILLIPORE (Continued)

S113178451

Meth Code:	H141
Quantity Tons:	0.0275
Waste Quantity:	55
Quantity Unit:	P
Additional Code 1:	D022
Additional Code 2:	Not reported
Additional Code 3:	Not reported
Additional Code 4:	Not reported
Additional Code 5:	Not reported
Year:	2013
Shipment Date:	20130501
Creation Date:	8/12/2013 22:15:07
Receipt Date:	20130509
Manifest ID:	011274483JJK
Gen EPA ID:	CAR000185736
Trans EPA ID:	CAR000179747
Trans Name:	INGENIUM (ESCONDIDO)
Trans 2 EPA ID:	MAD039322250
Trans 2 Name:	CLEAN HARBORS ENV SVC
TSDf EPA ID:	CAD059494310
Trans Name:	CLEAN HARBORS SAN JOSE LLC
TSDf Alt EPA ID:	Not reported
TSDf Alt Name:	Not reported
Waste Code:	181
RCRA Code:	Not reported
Meth Code:	H141
Quantity Tons:	0.02
Waste Quantity:	40
Quantity Unit:	P
Additional Code 1:	Not reported
Additional Code 2:	Not reported
Additional Code 3:	Not reported
Additional Code 4:	Not reported
Additional Code 5:	Not reported
Year:	2013
Shipment Date:	20130206
Creation Date:	7/9/2013 22:15:05
Receipt Date:	20130228
Manifest ID:	010755450JJK
Gen EPA ID:	CAR000185736
Trans EPA ID:	CAR000179747
Trans Name:	INGENIUM (ESCONDIDO)
Trans 2 EPA ID:	CAD982523433
Trans 2 Name:	DILLARD ENVIRONMENTAL SERVICES
TSDf EPA ID:	ARD981057870
Trans Name:	RINECO
TSDf Alt EPA ID:	Not reported
TSDf Alt Name:	Not reported
Waste Code:	343
RCRA Code:	Not reported
Meth Code:	H061
Quantity Tons:	1.05
Waste Quantity:	2100
Quantity Unit:	P
Additional Code 1:	Not reported

Map ID
Direction
Distance
Elevation

MAP FINDINGS

Site

Database(s)

EDR ID Number
EPA ID Number

EMD MILLIPORE (Continued)

S113178451

Additional Code 2:	Not reported
Additional Code 3:	Not reported
Additional Code 4:	Not reported
Additional Code 5:	Not reported
Year:	2013
Shipment Date:	20130220
Creation Date:	5/3/2013 22:15:23
Receipt Date:	20130308
Manifest ID:	010755853JJK
Gen EPA ID:	CAR000185736
Trans EPA ID:	CAR000179747
Trans Name:	INGENIUM (ESCONDIDO)
Trans 2 EPA ID:	NJD080631369
Trans 2 Name:	VEOLIA TECHNICAL SOLUTIONS LLC
TSDf EPA ID:	CAD008302903
Trans Name:	VEOLIA ENVIRONMENTAL SERVICES
TSDf Alt EPA ID:	Not reported
TSDf Alt Name:	Not reported
Waste Code:	741
RCRA Code:	D022
Meth Code:	H039
Quantity Tons:	0.2085
Waste Quantity:	50
Quantity Unit:	G
Additional Code 1:	D001
Additional Code 2:	Not reported
Additional Code 3:	Not reported
Additional Code 4:	Not reported
Additional Code 5:	Not reported
Year:	2013
Shipment Date:	20130220
Creation Date:	5/3/2013 22:15:23
Receipt Date:	20130308
Manifest ID:	010755853JJK
Gen EPA ID:	CAR000185736
Trans EPA ID:	CAR000179747
Trans Name:	INGENIUM (ESCONDIDO)
Trans 2 EPA ID:	NJD080631369
Trans 2 Name:	VEOLIA TECHNICAL SOLUTIONS LLC
TSDf EPA ID:	CAD008302903
Trans Name:	VEOLIA ENVIRONMENTAL SERVICES
TSDf Alt EPA ID:	Not reported
TSDf Alt Name:	Not reported
Waste Code:	741
RCRA Code:	F003
Meth Code:	H061
Quantity Tons:	0.2085
Waste Quantity:	50
Quantity Unit:	G
Additional Code 1:	F002
Additional Code 2:	D038
Additional Code 3:	D022
Additional Code 4:	D001
Additional Code 5:	Not reported

Map ID
Direction
Distance
Elevation

MAP FINDINGS

Site

Database(s)

EDR ID Number
EPA ID Number

EMD MILLIPORE (Continued)

S113178451

Year:	2013
Shipment Date:	20130220
Creation Date:	5/14/2013 22:15:21
Receipt Date:	20130304
Manifest ID:	010755854JJK
Gen EPA ID:	CAR000185736
Trans EPA ID:	CAR000179747
Trans Name:	INGENIUM (ESCONDIDO)
Trans 2 EPA ID:	MAD039322250
Trans 2 Name:	CLEAN HARBORS ENV SVC
TSDf EPA ID:	CAD059494310
Trans Name:	CLEAN HARBORS SAN JOSE LLC
TSDf Alt EPA ID:	Not reported
TSDf Alt Name:	Not reported
Waste Code:	352
RCRA Code:	D022
Meth Code:	H141
Quantity Tons:	0.0325
Waste Quantity:	65
Quantity Unit:	P
Additional Code 1:	Not reported
Additional Code 2:	Not reported
Additional Code 3:	Not reported
Additional Code 4:	Not reported
Additional Code 5:	Not reported
Year:	2013
Shipment Date:	20130717
Creation Date:	12/27/2013 22:15:07
Receipt Date:	20130809
Manifest ID:	011867017JJK
Gen EPA ID:	CAR000185736
Trans EPA ID:	CAR000179747
Trans Name:	INGENIUM (ESCONDIDO)
Trans 2 EPA ID:	CAD982523433
Trans 2 Name:	DILLARD ENVIRONMENTAL SERVICES
TSDf EPA ID:	ARD981057870
Trans Name:	RINECO
TSDf Alt EPA ID:	Not reported
TSDf Alt Name:	Not reported
Waste Code:	343
RCRA Code:	Not reported
Meth Code:	H061
Quantity Tons:	0.6
Waste Quantity:	1200
Quantity Unit:	P
Additional Code 1:	Not reported
Additional Code 2:	Not reported
Additional Code 3:	Not reported
Additional Code 4:	Not reported
Additional Code 5:	Not reported
Year:	2013
Shipment Date:	20130724
Creation Date:	9/27/2013 22:15:06
Receipt Date:	20130809
Manifest ID:	011867075JJK

Map ID
Direction
Distance
Elevation

MAP FINDINGS

Site

Database(s)

EDR ID Number
EPA ID Number

EMD MILLIPORE (Continued)

S113178451

Gen EPA ID: CAR000185736
Trans EPA ID: CAR000179747
Trans Name: INGENIUM (ESCONDIDO)
Trans 2 EPA ID: NJD080631369
Trans 2 Name: VEOLIA TECHNICAL SOLUTIONS LLC
TSDf EPA ID: CAD008302903
Trans Name: VEOLIA ENVIRONMENTAL SERVICES
TSDf Alt EPA ID: Not reported
TSDf Alt Name: Not reported
Waste Code: 741
RCRA Code: F003
Meth Code: H039
Quantity Tons: 0.22935
Waste Quantity: 55
Quantity Unit: G
Additional Code 1: F002
Additional Code 2: D038
Additional Code 3: D022
Additional Code 4: D001
Additional Code 5: Not reported

Year: 2013
Shipment Date: 20130724
Creation Date: 10/22/2013 22:15:05
Receipt Date: 20130816
Manifest ID: 011867076JJK
Gen EPA ID: CAR000185736
Trans EPA ID: CAR000179747
Trans Name: INGENIUM (ESCONDIDO)
Trans 2 EPA ID: MAD039322250
Trans 2 Name: CLEAN HARBORS ENV SERV INC
TSDf EPA ID: CAD059494310
Trans Name: CLEAN HARBORS SAN JOSE LLC
TSDf Alt EPA ID: Not reported
TSDf Alt Name: Not reported
Waste Code: 352
RCRA Code: F002
Meth Code: H141
Quantity Tons: 0.0225
Waste Quantity: 45
Quantity Unit: P
Additional Code 1: D022
Additional Code 2: Not reported
Additional Code 3: Not reported
Additional Code 4: Not reported
Additional Code 5: Not reported

Year: 2013
Shipment Date: 20130821
Creation Date: 1/7/2014 22:15:14
Receipt Date: 20130905
Manifest ID: 011867346JJK
Gen EPA ID: CAR000185736
Trans EPA ID: CAR000179747
Trans Name: INGENIUM (ESCONDIDO)
Trans 2 EPA ID: CAD982523433
Trans 2 Name: DILLARD ENVIRONMENTAL SERVICES

Map ID
Direction
Distance
Elevation

MAP FINDINGS

Site

Database(s)

EDR ID Number
EPA ID Number

EMD MILLIPORE (Continued)

S113178451

TSDF EPA ID:	ARD981057870
Trans Name:	RINECO
TSDF Alt EPA ID:	Not reported
TSDF Alt Name:	Not reported
Waste Code:	343
RCRA Code:	Not reported
Meth Code:	H061
Quantity Tons:	0.3
Waste Quantity:	600
Quantity Unit:	P
Additional Code 1:	Not reported
Additional Code 2:	Not reported
Additional Code 3:	Not reported
Additional Code 4:	Not reported
Additional Code 5:	Not reported
Year:	2013
Shipment Date:	20131009
Creation Date:	3/26/2014 22:15:09
Receipt Date:	20131025
Manifest ID:	011867415JJK
Gen EPA ID:	CAR000185736
Trans EPA ID:	CAR000179747
Trans Name:	INGENIUM (ESCONDIDO)
Trans 2 EPA ID:	CAD982523433
Trans 2 Name:	DILLARD ENVIRONMENTAL SERVICES
TSDF EPA ID:	ARD981057870
Trans Name:	RINECO
TSDF Alt EPA ID:	Not reported
TSDF Alt Name:	Not reported
Waste Code:	343
RCRA Code:	Not reported
Meth Code:	H061
Quantity Tons:	0.3
Waste Quantity:	600
Quantity Unit:	P
Additional Code 1:	Not reported
Additional Code 2:	Not reported
Additional Code 3:	Not reported
Additional Code 4:	Not reported
Additional Code 5:	Not reported
Year:	2013
Shipment Date:	20130828
Creation Date:	11/7/2013 22:15:14
Receipt Date:	20130923
Manifest ID:	011867447JJK
Gen EPA ID:	CAR000185736
Trans EPA ID:	CAR000179747
Trans Name:	INGENIUM (ESCONDIDO)
Trans 2 EPA ID:	NJD080631369
Trans 2 Name:	VEOLIA TECHNICAL SOLUTIONS LLC
TSDF EPA ID:	CAD008302903
Trans Name:	VEOLIA ENVIRONMENTAL SERVICES
TSDF Alt EPA ID:	Not reported
TSDF Alt Name:	Not reported
Waste Code:	741

Map ID
Direction
Distance
Elevation

MAP FINDINGS

Site

Database(s)

EDR ID Number
EPA ID Number

EMD MILLIPORE (Continued)

S113178451

RCRA Code:	F003
Meth Code:	H039
Quantity Tons:	0.4587
Waste Quantity:	110
Quantity Unit:	G
Additional Code 1:	F002
Additional Code 2:	D038
Additional Code 3:	D022
Additional Code 4:	D001
Additional Code 5:	Not reported
Year:	2013
Shipment Date:	20130828
Creation Date:	11/7/2013 22:15:14
Receipt Date:	20130923
Manifest ID:	011867447JJK
Gen EPA ID:	CAR000185736
Trans EPA ID:	CAR000179747
Trans Name:	INGENIUM (ESCONDIDO)
Trans 2 EPA ID:	NJD080631369
Trans 2 Name:	VEOLIA TECHNICAL SOLUTIONS LLC
TSDf EPA ID:	CAD008302903
Trans Name:	VEOLIA ENVIRONMENTAL SERVICES
TSDf Alt EPA ID:	Not reported
TSDf Alt Name:	Not reported
Waste Code:	741
RCRA Code:	D022
Meth Code:	H039
Quantity Tons:	0.22935
Waste Quantity:	55
Quantity Unit:	G
Additional Code 1:	D001
Additional Code 2:	Not reported
Additional Code 3:	Not reported
Additional Code 4:	Not reported
Additional Code 5:	Not reported
Year:	2013
Shipment Date:	20130828
Creation Date:	11/7/2013 22:15:14
Receipt Date:	20130923
Manifest ID:	011867447JJK
Gen EPA ID:	CAR000185736
Trans EPA ID:	CAR000179747
Trans Name:	INGENIUM (ESCONDIDO)
Trans 2 EPA ID:	NJD080631369
Trans 2 Name:	VEOLIA TECHNICAL SOLUTIONS LLC
TSDf EPA ID:	CAD008302903
Trans Name:	VEOLIA ENVIRONMENTAL SERVICES
TSDf Alt EPA ID:	Not reported
TSDf Alt Name:	Not reported
Waste Code:	141
RCRA Code:	D009
Meth Code:	H141
Quantity Tons:	0.06255
Waste Quantity:	15
Quantity Unit:	G

Map ID
Direction
Distance
Elevation

MAP FINDINGS

Site

Database(s)

EDR ID Number
EPA ID Number

EMD MILLIPORE (Continued)

S113178451

Additional Code 1: Not reported
Additional Code 2: Not reported
Additional Code 3: Not reported
Additional Code 4: Not reported
Additional Code 5: Not reported

Year: 2013
Shipment Date: 20130828
Creation Date: 11/7/2013 22:15:14
Receipt Date: 20130923
Manifest ID: 011867447JJK
Gen EPA ID: CAR000185736
Trans EPA ID: CAR000179747
Trans Name: INGENIUM (ESCONDIDO)
Trans 2 EPA ID: NJD080631369
Trans 2 Name: VEOLIA TECHNICAL SOLUTIONS LLC
TSDf EPA ID: CAD008302903
Trans Name: VEOLIA ENVIRONMENTAL SERVICES
TSDf Alt EPA ID: Not reported
TSDf Alt Name: Not reported
Waste Code: 135
RCRA Code: Not reported
Meth Code: H141
Quantity Tons: 0.231
Waste Quantity: 55
Quantity Unit: G
Additional Code 1: Not reported
Additional Code 2: Not reported
Additional Code 3: Not reported
Additional Code 4: Not reported
Additional Code 5: Not reported

Year: 2013
Shipment Date: 20130828
Creation Date: 2/7/2014 22:15:07
Receipt Date: 20130912
Manifest ID: 011867448JJK
Gen EPA ID: CAR000185736
Trans EPA ID: CAR000179747
Trans Name: INGENIUM (ESCONDIDO)
Trans 2 EPA ID: CAD982523433
Trans 2 Name: DILLARD ENVIRONMENTAL SERVICES
TSDf EPA ID: ARD981057870
Trans Name: RINECO
TSDf Alt EPA ID: Not reported
TSDf Alt Name: Not reported
Waste Code: 343
RCRA Code: Not reported
Meth Code: H061
Quantity Tons: 0.6
Waste Quantity: 1200
Quantity Unit: P
Additional Code 1: Not reported
Additional Code 2: Not reported
Additional Code 3: Not reported
Additional Code 4: Not reported
Additional Code 5: Not reported

Map ID
Direction
Distance
Elevation

MAP FINDINGS

Site

Database(s)

EDR ID Number
EPA ID Number

EMD MILLIPORE (Continued)

S113178451

Year: 2013
Shipment Date: 20130828
Creation Date: 12/4/2013 22:15:05
Receipt Date: 20130913
Manifest ID: 011867449JJK
Gen EPA ID: CAR000185736
Trans EPA ID: CAR000179747
Trans Name: INGENIUM (ESCONDIDO)
Trans 2 EPA ID: MAD039322250
Trans 2 Name: CLEAN HARBORS ENV SVC
TSDf EPA ID: CAD059494310
Trans Name: CLEAN HARBORS SAN JOSE LLC
TSDf Alt EPA ID: Not reported
TSDf Alt Name: Not reported
Waste Code: 791
RCRA Code: D002
Meth Code: H141
Quantity Tons: 0.06255
Waste Quantity: 15
Quantity Unit: G
Additional Code 1: Not reported
Additional Code 2: Not reported
Additional Code 3: Not reported
Additional Code 4: Not reported
Additional Code 5: Not reported

Year: 2013
Shipment Date: 20130828
Creation Date: 12/4/2013 22:15:05
Receipt Date: 20130913
Manifest ID: 011867449JJK
Gen EPA ID: CAR000185736
Trans EPA ID: CAR000179747
Trans Name: INGENIUM (ESCONDIDO)
Trans 2 EPA ID: MAD039322250
Trans 2 Name: CLEAN HARBORS ENV SVC
TSDf EPA ID: CAD059494310
Trans Name: CLEAN HARBORS SAN JOSE LLC
TSDf Alt EPA ID: Not reported
TSDf Alt Name: Not reported
Waste Code: 352
RCRA Code: F002
Meth Code: H141
Quantity Tons: 0.025
Waste Quantity: 50
Quantity Unit: P
Additional Code 1: D022
Additional Code 2: Not reported
Additional Code 3: Not reported
Additional Code 4: Not reported
Additional Code 5: Not reported

Year: 2013
Shipment Date: 20130828
Creation Date: 12/4/2013 22:15:05
Receipt Date: 20130913
Manifest ID: 011867449JJK

Map ID
Direction
Distance
Elevation

MAP FINDINGS

Site

Database(s)

EDR ID Number
EPA ID Number

EMD MILLIPORE (Continued)

S113178451

Gen EPA ID:	CAR000185736
Trans EPA ID:	CAR000179747
Trans Name:	INGENIUM (ESCONDIDO)
Trans 2 EPA ID:	MAD039322250
Trans 2 Name:	CLEAN HARBORS ENV SVC
TSDf EPA ID:	CAD059494310
Trans Name:	CLEAN HARBORS SAN JOSE LLC
TSDf Alt EPA ID:	Not reported
TSDf Alt Name:	Not reported
Waste Code:	181
RCRA Code:	Not reported
Meth Code:	H141
Quantity Tons:	0.035
Waste Quantity:	70
Quantity Unit:	P
Additional Code 1:	Not reported
Additional Code 2:	Not reported
Additional Code 3:	Not reported
Additional Code 4:	Not reported
Additional Code 5:	Not reported
Year:	2013
Shipment Date:	20131009
Creation Date:	11/29/2013 22:15:14
Receipt Date:	20131029
Manifest ID:	011869231JJK
Gen EPA ID:	CAR000185736
Trans EPA ID:	CAR000179747
Trans Name:	INGENIUM (ESCONDIDO)
Trans 2 EPA ID:	NJD080631369
Trans 2 Name:	VEOLIA TECHNICAL SOLUTIONS LLC
TSDf EPA ID:	CAD008302903
Trans Name:	VEOLIA ENVIRONMENTAL SERVICES
TSDf Alt EPA ID:	Not reported
TSDf Alt Name:	Not reported
Waste Code:	741
RCRA Code:	F003
Meth Code:	H061
Quantity Tons:	0.4587
Waste Quantity:	110
Quantity Unit:	G
Additional Code 1:	F002
Additional Code 2:	D038
Additional Code 3:	D022
Additional Code 4:	D001
Additional Code 5:	Not reported
Year:	2013
Shipment Date:	20131009
Creation Date:	12/29/2013 22:15:24
Receipt Date:	20131018
Manifest ID:	011869232JJK
Gen EPA ID:	CAR000185736
Trans EPA ID:	CAR000179747
Trans Name:	INGENIUM (ESCONDIDO)
Trans 2 EPA ID:	MAD039322250
Trans 2 Name:	CLEAN HARBORS ENV SVC

Map ID
Direction
Distance
Elevation

MAP FINDINGS

Site

Database(s)

EDR ID Number
EPA ID Number

EMD MILLIPORE (Continued)

S113178451

TSDF EPA ID: CAD059494310
Trans Name: CLEAN HARBORS SAN JOSE LLC
TSDF Alt EPA ID: Not reported
TSDF Alt Name: Not reported
Waste Code: 791
RCRA Code: D002
Meth Code: H141
Quantity Tons: 0.06255
Waste Quantity: 15
Quantity Unit: G
Additional Code 1: Not reported
Additional Code 2: Not reported
Additional Code 3: Not reported
Additional Code 4: Not reported
Additional Code 5: Not reported

Year: 2013
Shipment Date: 20131009
Creation Date: 12/29/2013 22:15:24
Receipt Date: 20131018
Manifest ID: 011869232JJK
Gen EPA ID: CAR000185736
Trans EPA ID: CAR000179747
Trans Name: INGENIUM (ESCONDIDO)
Trans 2 EPA ID: MAD039322250
Trans 2 Name: CLEAN HARBORS ENV SVC
TSDF EPA ID: CAD059494310
Trans Name: CLEAN HARBORS SAN JOSE LLC
TSDF Alt EPA ID: Not reported
TSDF Alt Name: Not reported
Waste Code: 352
RCRA Code: F002
Meth Code: H141
Quantity Tons: 0.105
Waste Quantity: 210
Quantity Unit: P
Additional Code 1: D022
Additional Code 2: Not reported
Additional Code 3: Not reported
Additional Code 4: Not reported
Additional Code 5: Not reported

Year: 2013
Shipment Date: 20131106
Creation Date: 1/29/2014 22:15:06
Receipt Date: 20131122
Manifest ID: 011869415JJK
Gen EPA ID: CAR000185736
Trans EPA ID: CAR000179747
Trans Name: INGENIUM (ESCONDIDO)
Trans 2 EPA ID: MAD039322250
Trans 2 Name: CLEAN HARBORS ENV SVC
TSDF EPA ID: CAD059494310
Trans Name: CLEAN HARBORS SAN JOSE LLC
TSDF Alt EPA ID: Not reported
TSDF Alt Name: Not reported
Waste Code: 791

Map ID
Direction
Distance
Elevation

MAP FINDINGS

Site

Database(s)

EDR ID Number
EPA ID Number

EMD MILLIPORE (Continued)

S113178451

RCRA Code:	D002
Meth Code:	H141
Quantity Tons:	0.02919
Waste Quantity:	7
Quantity Unit:	G
Additional Code 1:	Not reported
Additional Code 2:	Not reported
Additional Code 3:	Not reported
Additional Code 4:	Not reported
Additional Code 5:	Not reported
Year:	2013
Shipment Date:	20131106
Creation Date:	1/29/2014 22:15:06
Receipt Date:	20131122
Manifest ID:	011869415JJK
Gen EPA ID:	CAR000185736
Trans EPA ID:	CAR000179747
Trans Name:	INGENIUM (ESCONDIDO)
Trans 2 EPA ID:	MAD039322250
Trans 2 Name:	CLEAN HARBORS ENV SVC
TSDf EPA ID:	CAD059494310
Trans Name:	CLEAN HARBORS SAN JOSE LLC
TSDf Alt EPA ID:	Not reported
TSDf Alt Name:	Not reported
Waste Code:	352
RCRA Code:	F002
Meth Code:	H141
Quantity Tons:	0.3
Waste Quantity:	600
Quantity Unit:	P
Additional Code 1:	D022
Additional Code 2:	Not reported
Additional Code 3:	Not reported
Additional Code 4:	Not reported
Additional Code 5:	Not reported
Year:	2013
Shipment Date:	20131106
Creation Date:	1/29/2014 22:15:06
Receipt Date:	20131122
Manifest ID:	011869415JJK
Gen EPA ID:	CAR000185736
Trans EPA ID:	CAR000179747
Trans Name:	INGENIUM (ESCONDIDO)
Trans 2 EPA ID:	MAD039322250
Trans 2 Name:	CLEAN HARBORS ENV SVC
TSDf EPA ID:	CAD059494310
Trans Name:	CLEAN HARBORS SAN JOSE LLC
TSDf Alt EPA ID:	Not reported
TSDf Alt Name:	Not reported
Waste Code:	352
RCRA Code:	F002
Meth Code:	H141
Quantity Tons:	0.07
Waste Quantity:	140
Quantity Unit:	P

Map ID
Direction
Distance
Elevation

MAP FINDINGS

Site

Database(s)

EDR ID Number
EPA ID Number

EMD MILLIPORE (Continued)

S113178451

Additional Code 1:	D022
Additional Code 2:	Not reported
Additional Code 3:	Not reported
Additional Code 4:	Not reported
Additional Code 5:	Not reported
Year:	2013
Shipment Date:	20131106
Creation Date:	1/29/2014 22:15:06
Receipt Date:	20131122
Manifest ID:	011869415JJK
Gen EPA ID:	CAR000185736
Trans EPA ID:	CAR000179747
Trans Name:	INGENIUM (ESCONDIDO)
Trans 2 EPA ID:	MAD039322250
Trans 2 Name:	CLEAN HARBORS ENV SVC
TSDf EPA ID:	CAD059494310
Trans Name:	CLEAN HARBORS SAN JOSE LLC
TSDf Alt EPA ID:	Not reported
TSDf Alt Name:	Not reported
Waste Code:	181
RCRA Code:	Not reported
Meth Code:	H141
Quantity Tons:	0.03
Waste Quantity:	60
Quantity Unit:	P
Additional Code 1:	Not reported
Additional Code 2:	Not reported
Additional Code 3:	Not reported
Additional Code 4:	Not reported
Additional Code 5:	Not reported
Year:	2013
Shipment Date:	20131106
Creation Date:	12/27/2013 22:15:22
Receipt Date:	20131119
Manifest ID:	011869416JJK
Gen EPA ID:	CAR000185736
Trans EPA ID:	CAR000179747
Trans Name:	INGENIUM (ESCONDIDO)
Trans 2 EPA ID:	NJD080631369
Trans 2 Name:	VEOLIA TECHNICAL SOLUTIONS LLC
TSDf EPA ID:	CAD008302903
Trans Name:	VEOLIA ENVIRONMENTAL SERVICES
TSDf Alt EPA ID:	Not reported
TSDf Alt Name:	Not reported
Waste Code:	741
RCRA Code:	F003
Meth Code:	H061
Quantity Tons:	0.2085
Waste Quantity:	50
Quantity Unit:	G
Additional Code 1:	F002
Additional Code 2:	D038
Additional Code 3:	D022
Additional Code 4:	D001
Additional Code 5:	Not reported

Map ID
Direction
Distance
Elevation

MAP FINDINGS

Site

Database(s)

EDR ID Number
EPA ID Number

EMD MILLIPORE (Continued)

S113178451

Year: 2013
Shipment Date: 20131106
Creation Date: 12/27/2013 22:15:22
Receipt Date: 20131119
Manifest ID: 011869416JJK
Gen EPA ID: CAR000185736
Trans EPA ID: CAR000179747
Trans Name: INGENIUM (ESCONDIDO)
Trans 2 EPA ID: NJD080631369
Trans 2 Name: VEOLIA TECHNICAL SOLUTIONS LLC
TSDf EPA ID: CAD008302903
Trans Name: VEOLIA ENVIRONMENTAL SERVICES
TSDf Alt EPA ID: Not reported
TSDf Alt Name: Not reported
Waste Code: 741
RCRA Code: F003
Meth Code: H061
Quantity Tons: 0.2085
Waste Quantity: 50
Quantity Unit: G
Additional Code 1: F002
Additional Code 2: D038
Additional Code 3: D022
Additional Code 4: D001
Additional Code 5: Not reported

Year: 2013
Shipment Date: 20131106
Creation Date: 12/27/2013 22:15:22
Receipt Date: 20131119
Manifest ID: 011869416JJK
Gen EPA ID: CAR000185736
Trans EPA ID: CAR000179747
Trans Name: INGENIUM (ESCONDIDO)
Trans 2 EPA ID: NJD080631369
Trans 2 Name: VEOLIA TECHNICAL SOLUTIONS LLC
TSDf EPA ID: CAD008302903
Trans Name: VEOLIA ENVIRONMENTAL SERVICES
TSDf Alt EPA ID: Not reported
TSDf Alt Name: Not reported
Waste Code: 741
RCRA Code: D022
Meth Code: H039
Quantity Tons: 0.2085
Waste Quantity: 50
Quantity Unit: G
Additional Code 1: D001
Additional Code 2: Not reported
Additional Code 3: Not reported
Additional Code 4: Not reported
Additional Code 5: Not reported

Year: 2013
Shipment Date: 20131106
Creation Date: 12/27/2013 22:15:22
Receipt Date: 20131119
Manifest ID: 011869416JJK

Map ID
Direction
Distance
Elevation

MAP FINDINGS

Site

Database(s)

EDR ID Number
EPA ID Number

EMD MILLIPORE (Continued)

S113178451

Gen EPA ID: CAR000185736
Trans EPA ID: CAR000179747
Trans Name: INGENIUM (ESCONDIDO)
Trans 2 EPA ID: NJD080631369
Trans 2 Name: VEOLIA TECHNICAL SOLUTIONS LLC
TSDf EPA ID: CAD008302903
Trans Name: VEOLIA ENVIRONMENTAL SERVICES
TSDf Alt EPA ID: Not reported
TSDf Alt Name: Not reported
Waste Code: 135
RCRA Code: Not reported
Meth Code: H141
Quantity Tons: 0.105
Waste Quantity: 25
Quantity Unit: G
Additional Code 1: Not reported
Additional Code 2: Not reported
Additional Code 3: Not reported
Additional Code 4: Not reported
Additional Code 5: Not reported

Year: 2013
Shipment Date: 20131106
Creation Date: 5/17/2014 22:15:09
Receipt Date: 20131130
Manifest ID: 011869417JJK
Gen EPA ID: CAR000185736
Trans EPA ID: CAR000179747
Trans Name: INGENIUM (ESCONDIDO)
Trans 2 EPA ID: CAD982523433
Trans 2 Name: DILLARD ENVIRONMENTAL SERVICES
TSDf EPA ID: ARD981057870
Trans Name: RINECO
TSDf Alt EPA ID: Not reported
TSDf Alt Name: Not reported
Waste Code: 343
RCRA Code: Not reported
Meth Code: H061
Quantity Tons: 0.35
Waste Quantity: 700
Quantity Unit: P
Additional Code 1: Not reported
Additional Code 2: Not reported
Additional Code 3: Not reported
Additional Code 4: Not reported
Additional Code 5: Not reported

Year: 2013
Shipment Date: 20131106
Creation Date: 5/20/2014 22:14:51
Receipt Date: 20131220
Manifest ID: 011869418JJK
Gen EPA ID: CAR000185736
Trans EPA ID: CAR000179747
Trans Name: INGENIUM (ESCONDIDO)
Trans 2 EPA ID: MAD039322250
Trans 2 Name: CLEAN HARBORS ENVIRONMENTAL SERVICES

Map ID
Direction
Distance
Elevation

MAP FINDINGS

Site

Database(s)

EDR ID Number
EPA ID Number

EMD MILLIPORE (Continued)

S113178451

TSDF EPA ID:	ARD069748192
Trans Name:	CLEAN HARBORS EL DORADO LLC
TSDF Alt EPA ID:	Not reported
TSDF Alt Name:	Not reported
Waste Code:	551
RCRA Code:	U404
Meth Code:	H040
Quantity Tons:	0.005
Waste Quantity:	10
Quantity Unit:	P
Additional Code 1:	D002
Additional Code 2:	D001
Additional Code 3:	Not reported
Additional Code 4:	Not reported
Additional Code 5:	Not reported
Year:	2013
Shipment Date:	20131106
Creation Date:	5/20/2014 22:14:51
Receipt Date:	20131220
Manifest ID:	011869418JJK
Gen EPA ID:	CAR000185736
Trans EPA ID:	CAR000179747
Trans Name:	INGENIUM (ESCONDIDO)
Trans 2 EPA ID:	MAD039322250
Trans 2 Name:	CLEAN HARBORS ENVIRONMENTAL SERVICES
TSDF EPA ID:	ARD069748192
Trans Name:	CLEAN HARBORS EL DORADO LLC
TSDF Alt EPA ID:	Not reported
TSDF Alt Name:	Not reported
Waste Code:	551
RCRA Code:	D003
Meth Code:	H040
Quantity Tons:	0.005
Waste Quantity:	10
Quantity Unit:	P
Additional Code 1:	D001
Additional Code 2:	Not reported
Additional Code 3:	Not reported
Additional Code 4:	Not reported
Additional Code 5:	Not reported
Year:	2013
Shipment Date:	20131106
Creation Date:	5/20/2014 22:14:51
Receipt Date:	20131220
Manifest ID:	011869418JJK
Gen EPA ID:	CAR000185736
Trans EPA ID:	CAR000179747
Trans Name:	INGENIUM (ESCONDIDO)
Trans 2 EPA ID:	MAD039322250
Trans 2 Name:	CLEAN HARBORS ENVIRONMENTAL SERVICES
TSDF EPA ID:	ARD069748192
Trans Name:	CLEAN HARBORS EL DORADO LLC
TSDF Alt EPA ID:	Not reported
TSDF Alt Name:	Not reported
Waste Code:	551

Map ID
Direction
Distance
Elevation

MAP FINDINGS

Site

Database(s)

EDR ID Number
EPA ID Number

EMD MILLIPORE (Continued)

S113178451

RCRA Code:	D001
Meth Code:	H040
Quantity Tons:	0.005
Waste Quantity:	10
Quantity Unit:	P
Additional Code 1:	Not reported
Additional Code 2:	Not reported
Additional Code 3:	Not reported
Additional Code 4:	Not reported
Additional Code 5:	Not reported
Year:	2013
Shipment Date:	20131106
Creation Date:	5/20/2014 22:14:51
Receipt Date:	20131220
Manifest ID:	011869418JJK
Gen EPA ID:	CAR000185736
Trans EPA ID:	CAR000179747
Trans Name:	INGENIUM (ESCONDIDO)
Trans 2 EPA ID:	MAD039322250
Trans 2 Name:	CLEAN HARBORS ENVIRONMENTAL SERVICES
TSD EPA ID:	ARD069748192
Trans Name:	CLEAN HARBORS EL DORADO LLC
TSD Alt EPA ID:	Not reported
TSD Alt Name:	Not reported
Waste Code:	551
RCRA Code:	D001
Meth Code:	H040
Quantity Tons:	0.005
Waste Quantity:	10
Quantity Unit:	P
Additional Code 1:	Not reported
Additional Code 2:	Not reported
Additional Code 3:	Not reported
Additional Code 4:	Not reported
Additional Code 5:	Not reported
Name:	EMD MILLIPORE
Address:	28820 SINGLE OAK DR
Address 2:	Not reported
City,State,Zip:	TEMECULA, CA 925900000
Year:	2013
Gepaid:	CAR000185736
Contact:	RIC C LONGO
Telephone:	9515144377
Mailing Name:	Not reported
Mailing Address:	28820 SINGLE OAK DR
Gen County:	33
Waste Category:	Laboratory waste chemicals
TSD EPA ID:	ARD069748192
TSD County:	99
Disposal Method:	Incineration--Thermal Destruction Other Than Use As A Fuel
Tons:	0.02
Additional Info:	
Year:	2013
Shipment Date:	20130605

Map ID
Direction
Distance
Elevation

MAP FINDINGS

Site

Database(s)

EDR ID Number
EPA ID Number

EMD MILLIPORE (Continued)

S113178451

Creation Date: 8/15/2013 22:15:24
Receipt Date: 20130618
Manifest ID: 011507252JJK
Gen EPA ID: CAR000185736
Trans EPA ID: CAR000179747
Trans Name: INGENIUM (ESCONDIDO)
Trans 2 EPA ID: MAD039322250
Trans 2 Name: CLEAN HARBORS ENV SVC
TSDf EPA ID: CAD059494310
Trans Name: CLEAN HARBORS SAN JOSE LLC
TSDf Alt EPA ID: Not reported
TSDf Alt Name: Not reported
Waste Code: 291
RCRA Code: Not reported
Meth Code: H141
Quantity Tons: 0.4
Waste Quantity: 800
Quantity Unit: P
Additional Code 1: Not reported
Additional Code 2: Not reported
Additional Code 3: Not reported
Additional Code 4: Not reported
Additional Code 5: Not reported

Year: 2013
Shipment Date: 20130612
Creation Date: 9/22/2013 22:15:19
Receipt Date: 20130703
Manifest ID: 011507297JJK
Gen EPA ID: CAR000185736
Trans EPA ID: CAR000179747
Trans Name: INGENIUM (ESCONDIDO)
Trans 2 EPA ID: NJD080631369
Trans 2 Name: VEOLIA TECHNICAL SOLUTIONS LLC
TSDf EPA ID: CAD008302903
Trans Name: VEOLIA ENVIRONMENTAL SERVICES
TSDf Alt EPA ID: Not reported
TSDf Alt Name: Not reported
Waste Code: 741
RCRA Code: F003
Meth Code: H061
Quantity Tons: 0.4587
Waste Quantity: 110
Quantity Unit: G
Additional Code 1: F002
Additional Code 2: D038
Additional Code 3: D022
Additional Code 4: D001
Additional Code 5: Not reported

Year: 2013
Shipment Date: 20130612
Creation Date: 9/22/2013 22:15:19
Receipt Date: 20130703
Manifest ID: 011507297JJK
Gen EPA ID: CAR000185736
Trans EPA ID: CAR000179747

Map ID
Direction
Distance
Elevation

MAP FINDINGS

Site

Database(s)

EDR ID Number
EPA ID Number

EMD MILLIPORE (Continued)

S113178451

Trans Name:	INGENIUM (ESCONDIDO)
Trans 2 EPA ID:	NJD080631369
Trans 2 Name:	VEOLIA TECHNICAL SOLUTIONS LLC
TSDf EPA ID:	CAD008302903
Trans Name:	VEOLIA ENVIRONMENTAL SERVICES
TSDf Alt EPA ID:	Not reported
TSDf Alt Name:	Not reported
Waste Code:	741
RCRA Code:	D022
Meth Code:	H039
Quantity Tons:	0.22935
Waste Quantity:	55
Quantity Unit:	G
Additional Code 1:	D001
Additional Code 2:	Not reported
Additional Code 3:	Not reported
Additional Code 4:	Not reported
Additional Code 5:	Not reported
Year:	2013
Shipment Date:	20130612
Creation Date:	9/22/2013 22:15:19
Receipt Date:	20130703
Manifest ID:	011507297JJK
Gen EPA ID:	CAR000185736
Trans EPA ID:	CAR000179747
Trans Name:	INGENIUM (ESCONDIDO)
Trans 2 EPA ID:	NJD080631369
Trans 2 Name:	VEOLIA TECHNICAL SOLUTIONS LLC
TSDf EPA ID:	CAD008302903
Trans Name:	VEOLIA ENVIRONMENTAL SERVICES
TSDf Alt EPA ID:	Not reported
TSDf Alt Name:	Not reported
Waste Code:	135
RCRA Code:	Not reported
Meth Code:	H141
Quantity Tons:	0.063
Waste Quantity:	15
Quantity Unit:	G
Additional Code 1:	Not reported
Additional Code 2:	Not reported
Additional Code 3:	Not reported
Additional Code 4:	Not reported
Additional Code 5:	Not reported
Year:	2013
Shipment Date:	20130612
Creation Date:	8/15/2013 22:15:24
Receipt Date:	20130621
Manifest ID:	011507298JJK
Gen EPA ID:	CAR000185736
Trans EPA ID:	CAR000179747
Trans Name:	INGENIUM (ESCONDIDO)
Trans 2 EPA ID:	MAD039322250
Trans 2 Name:	CLEAN HARBORS
TSDf EPA ID:	CAD059494310
Trans Name:	CLEAN HARBORS SAN JOSE LLC

Map ID
Direction
Distance
Elevation

MAP FINDINGS

Site

Database(s)

EDR ID Number
EPA ID Number

EMD MILLIPORE (Continued)

S113178451

TSDf Alt EPA ID:	Not reported
TSDf Alt Name:	Not reported
Waste Code:	352
RCRA Code:	F002
Meth Code:	H141
Quantity Tons:	0.025
Waste Quantity:	50
Quantity Unit:	P
Additional Code 1:	D022
Additional Code 2:	Not reported
Additional Code 3:	Not reported
Additional Code 4:	Not reported
Additional Code 5:	Not reported
Year:	2013
Shipment Date:	20130612
Creation Date:	8/15/2013 22:15:24
Receipt Date:	20130621
Manifest ID:	011507298JJK
Gen EPA ID:	CAR000185736
Trans EPA ID:	CAR000179747
Trans Name:	INGENIUM (ESCONDIDO)
Trans 2 EPA ID:	MAD039322250
Trans 2 Name:	CLEAN HARBORS
TSDf EPA ID:	CAD059494310
Trans Name:	CLEAN HARBORS SAN JOSE LLC
TSDf Alt EPA ID:	Not reported
TSDf Alt Name:	Not reported
Waste Code:	352
RCRA Code:	F002
Meth Code:	H141
Quantity Tons:	0.04
Waste Quantity:	80
Quantity Unit:	P
Additional Code 1:	D022
Additional Code 2:	Not reported
Additional Code 3:	Not reported
Additional Code 4:	Not reported
Additional Code 5:	Not reported
Year:	2013
Shipment Date:	20131204
Creation Date:	2/25/2014 22:15:05
Receipt Date:	20131226
Manifest ID:	012468609JJK
Gen EPA ID:	CAR000185736
Trans EPA ID:	CAR000179747
Trans Name:	INGENIUM (ESCONDIDO)
Trans 2 EPA ID:	NJD080631369
Trans 2 Name:	VEOLIA TECHNICAL SOLUTIONS LLC
TSDf EPA ID:	CAD008302903
Trans Name:	VEOLIA ENVIRONMENTAL SERVICES
TSDf Alt EPA ID:	Not reported
TSDf Alt Name:	Not reported
Waste Code:	741
RCRA Code:	F003
Meth Code:	H039

Map ID
Direction
Distance
Elevation

MAP FINDINGS

Site

Database(s)

EDR ID Number
EPA ID Number

EMD MILLIPORE (Continued)

S113178451

Quantity Tons: 0.2085
Waste Quantity: 50
Quantity Unit: G
Additional Code 1: F002
Additional Code 2: D038
Additional Code 3: D022
Additional Code 4: D001
Additional Code 5: Not reported

Year: 2013
Shipment Date: 20131204
Creation Date: 2/25/2014 22:15:05
Receipt Date: 20131226
Manifest ID: 012468609JJK
Gen EPA ID: CAR000185736
Trans EPA ID: CAR000179747
Trans Name: INGENIUM (ESCONDIDO)
Trans 2 EPA ID: NJD080631369
Trans 2 Name: VEOLIA TECHNICAL SOLUTIONS LLC
TSDf EPA ID: CAD008302903
Trans Name: VEOLIA ENVIRONMENTAL SERVICES
TSDf Alt EPA ID: Not reported
TSDf Alt Name: Not reported
Waste Code: 741
RCRA Code: D022
Meth Code: H039
Quantity Tons: 0.2085
Waste Quantity: 50
Quantity Unit: G
Additional Code 1: D001
Additional Code 2: Not reported
Additional Code 3: Not reported
Additional Code 4: Not reported
Additional Code 5: Not reported

Year: 2013
Shipment Date: 20131204
Creation Date: 2/25/2014 22:15:05
Receipt Date: 20131226
Manifest ID: 012468609JJK
Gen EPA ID: CAR000185736
Trans EPA ID: CAR000179747
Trans Name: INGENIUM (ESCONDIDO)
Trans 2 EPA ID: NJD080631369
Trans 2 Name: VEOLIA TECHNICAL SOLUTIONS LLC
TSDf EPA ID: CAD008302903
Trans Name: VEOLIA ENVIRONMENTAL SERVICES
TSDf Alt EPA ID: Not reported
TSDf Alt Name: Not reported
Waste Code: 352
RCRA Code: F002
Meth Code: H141
Quantity Tons: 0.05
Waste Quantity: 100
Quantity Unit: P
Additional Code 1: D022
Additional Code 2: Not reported

Map ID
Direction
Distance
Elevation

MAP FINDINGS

Site

Database(s)

EDR ID Number
EPA ID Number

EMD MILLIPORE (Continued)

S113178451

Additional Code 3: Not reported
Additional Code 4: Not reported
Additional Code 5: Not reported

Year: 2013
Shipment Date: 20131218
Creation Date: 1/29/2014 22:15:06
Receipt Date: 20131227
Manifest ID: 012468701JJK
Gen EPA ID: CAR000185736
Trans EPA ID: CAR000179747
Trans Name: INGENIUM (ESCONDIDO)
Trans 2 EPA ID: Not reported
Trans 2 Name: Not reported
TSDf EPA ID: CAD008488025
Trans Name: PHIBRO-TECH INC
TSDf Alt EPA ID: Not reported
TSDf Alt Name: Not reported
Waste Code: 791
RCRA Code: D002
Meth Code: H039
Quantity Tons: 0.5004
Waste Quantity: 120
Quantity Unit: G
Additional Code 1: Not reported
Additional Code 2: Not reported
Additional Code 3: Not reported
Additional Code 4: Not reported
Additional Code 5: Not reported

Year: 2013
Shipment Date: 20131218
Creation Date: 12/29/2014 22:14:49
Receipt Date: Not reported
Manifest ID: 012468702JJK
Gen EPA ID: CAR000185736
Trans EPA ID: CAR000179747
Trans Name: INGENIUM (ESCONDIDO)
Trans 2 EPA ID: CAD982523433
Trans 2 Name: DILLARD ENVIRONMENTAL SERVICES
TSDf EPA ID: TND981920119
Trans Name: VLS - ARMOR
TSDf Alt EPA ID: Not reported
TSDf Alt Name: Not reported
Waste Code: 513
RCRA Code: Not reported
Meth Code: Not reported
Quantity Tons: 0.2
Waste Quantity: 400
Quantity Unit: P
Additional Code 1: Not reported
Additional Code 2: Not reported
Additional Code 3: Not reported
Additional Code 4: Not reported
Additional Code 5: Not reported

Year: 2013

Map ID
Direction
Distance
Elevation

MAP FINDINGS

Site

Database(s)

EDR ID Number
EPA ID Number

EMD MILLIPORE (Continued)

S113178451

Shipment Date: 20130410
Creation Date: 8/22/2013 22:15:16
Receipt Date: 20130423
Manifest ID: 011274178JJK
Gen EPA ID: CAR000185736
Trans EPA ID: CAR000179747
Trans Name: INGENIUM (ESCONDIDO)
Trans 2 EPA ID: MAD039322250
Trans 2 Name: CLEAN HARBORS ENV SVC
TSDf EPA ID: CAD059494310
Trans Name: CLEAN HARBORS SAN JOSE LLC
TSDf Alt EPA ID: Not reported
TSDf Alt Name: Not reported
Waste Code: 791
RCRA Code: D002
Meth Code: H141
Quantity Tons: 0.06255
Waste Quantity: 15
Quantity Unit: G
Additional Code 1: Not reported
Additional Code 2: Not reported
Additional Code 3: Not reported
Additional Code 4: Not reported
Additional Code 5: Not reported

Year: 2013
Shipment Date: 20130410
Creation Date: 8/22/2013 22:15:16
Receipt Date: 20130423
Manifest ID: 011274178JJK
Gen EPA ID: CAR000185736
Trans EPA ID: CAR000179747
Trans Name: INGENIUM (ESCONDIDO)
Trans 2 EPA ID: MAD039322250
Trans 2 Name: CLEAN HARBORS ENV SVC
TSDf EPA ID: CAD059494310
Trans Name: CLEAN HARBORS SAN JOSE LLC
TSDf Alt EPA ID: Not reported
TSDf Alt Name: Not reported
Waste Code: 352
RCRA Code: F002
Meth Code: H141
Quantity Tons: 0.0325
Waste Quantity: 65
Quantity Unit: P
Additional Code 1: D022
Additional Code 2: Not reported
Additional Code 3: Not reported
Additional Code 4: Not reported
Additional Code 5: Not reported

Year: 2013
Shipment Date: 20130410
Creation Date: 6/18/2013 22:15:15
Receipt Date: 20130424
Manifest ID: 011274179JJK
Gen EPA ID: CAR000185736

Map ID
Direction
Distance
Elevation

MAP FINDINGS

Site

Database(s)

EDR ID Number
EPA ID Number

EMD MILLIPORE (Continued)

S113178451

Trans EPA ID: CAR000179747
Trans Name: INGENIUM (ESCONDIDO)
Trans 2 EPA ID: NJD080631369
Trans 2 Name: VEOLIA TECHNICAL SOLUTIONS LLC
TSDf EPA ID: CAD008302903
Trans Name: VEOLIA ENVIRONMENTAL SERVICES
TSDf Alt EPA ID: Not reported
TSDf Alt Name: Not reported
Waste Code: 741
RCRA Code: F003
Meth Code: H061
Quantity Tons: 0.22935
Waste Quantity: 55
Quantity Unit: G
Additional Code 1: F002
Additional Code 2: D038
Additional Code 3: D022
Additional Code 4: D001
Additional Code 5: Not reported

Year: 2013
Shipment Date: 20130410
Creation Date: 6/18/2013 22:15:15
Receipt Date: 20130424
Manifest ID: 011274179JJK
Gen EPA ID: CAR000185736
Trans EPA ID: CAR000179747
Trans Name: INGENIUM (ESCONDIDO)
Trans 2 EPA ID: NJD080631369
Trans 2 Name: VEOLIA TECHNICAL SOLUTIONS LLC
TSDf EPA ID: CAD008302903
Trans Name: VEOLIA ENVIRONMENTAL SERVICES
TSDf Alt EPA ID: Not reported
TSDf Alt Name: Not reported
Waste Code: 741
RCRA Code: D022
Meth Code: H039
Quantity Tons: 0.22935
Waste Quantity: 55
Quantity Unit: G
Additional Code 1: D001
Additional Code 2: Not reported
Additional Code 3: Not reported
Additional Code 4: Not reported
Additional Code 5: Not reported

Year: 2013
Shipment Date: 20130320
Creation Date: 8/23/2013 22:15:19
Receipt Date: 20130409
Manifest ID: 011274276JJK
Gen EPA ID: CAR000185736
Trans EPA ID: CAR000179747
Trans Name: INGENIUM (ESCONDIDO)
Trans 2 EPA ID: CAD982523433
Trans 2 Name: DILLARD ENVIRONMENTAL SERVICES
TSDf EPA ID: ARD981057870

Map ID
Direction
Distance
Elevation

MAP FINDINGS

Site

Database(s)

EDR ID Number
EPA ID Number

EMD MILLIPORE (Continued)

S113178451

Trans Name:	RINECO
TSDF Alt EPA ID:	Not reported
TSDF Alt Name:	Not reported
Waste Code:	343
RCRA Code:	Not reported
Meth Code:	H061
Quantity Tons:	0.9
Waste Quantity:	1800
Quantity Unit:	P
Additional Code 1:	Not reported
Additional Code 2:	Not reported
Additional Code 3:	Not reported
Additional Code 4:	Not reported
Additional Code 5:	Not reported
Year:	2013
Shipment Date:	20130320
Creation Date:	8/23/2013 22:15:19
Receipt Date:	20130409
Manifest ID:	011274276JJK
Gen EPA ID:	CAR000185736
Trans EPA ID:	CAR000179747
Trans Name:	INGENIUM (ESCONDIDO)
Trans 2 EPA ID:	CAD982523433
Trans 2 Name:	DILLARD ENVIRONMENTAL SERVICES
TSDF EPA ID:	ARD981057870
Trans Name:	RINECO
TSDF Alt EPA ID:	Not reported
TSDF Alt Name:	Not reported
Waste Code:	343
RCRA Code:	Not reported
Meth Code:	H061
Quantity Tons:	0.0375
Waste Quantity:	75
Quantity Unit:	P
Additional Code 1:	Not reported
Additional Code 2:	Not reported
Additional Code 3:	Not reported
Additional Code 4:	Not reported
Additional Code 5:	Not reported
Year:	2013
Shipment Date:	20130320
Creation Date:	6/13/2013 22:15:07
Receipt Date:	20130403
Manifest ID:	011274277JJK
Gen EPA ID:	CAR000185736
Trans EPA ID:	CAR000179747
Trans Name:	INGENIUM (ESCONDIDO)
Trans 2 EPA ID:	NJD080631369
Trans 2 Name:	VEOLIA TECHNICAL SOLUTIONS LLC
TSDF EPA ID:	CAD008302903
Trans Name:	VEOLIA ENVIRONMENTAL SERVICES
TSDF Alt EPA ID:	Not reported
TSDF Alt Name:	Not reported
Waste Code:	741
RCRA Code:	F003

Map ID
Direction
Distance
Elevation

MAP FINDINGS

Site

Database(s)

EDR ID Number
EPA ID Number

EMD MILLIPORE (Continued)

S113178451

Meth Code:	H061
Quantity Tons:	0.22935
Waste Quantity:	55
Quantity Unit:	G
Additional Code 1:	F002
Additional Code 2:	D038
Additional Code 3:	D022
Additional Code 4:	D001
Additional Code 5:	Not reported
Year:	2013
Shipment Date:	20130320
Creation Date:	6/13/2013 22:15:07
Receipt Date:	20130403
Manifest ID:	011274277JJK
Gen EPA ID:	CAR000185736
Trans EPA ID:	CAR000179747
Trans Name:	INGENIUM (ESCONDIDO)
Trans 2 EPA ID:	NJD080631369
Trans 2 Name:	VEOLIA TECHNICAL SOLUTIONS LLC
TSDf EPA ID:	CAD008302903
Trans Name:	VEOLIA ENVIRONMENTAL SERVICES
TSDf Alt EPA ID:	Not reported
TSDf Alt Name:	Not reported
Waste Code:	141
RCRA Code:	D009
Meth Code:	H141
Quantity Tons:	0.06255
Waste Quantity:	15
Quantity Unit:	G
Additional Code 1:	Not reported
Additional Code 2:	Not reported
Additional Code 3:	Not reported
Additional Code 4:	Not reported
Additional Code 5:	Not reported
Year:	2013
Shipment Date:	20130320
Creation Date:	5/14/2013 22:15:21
Receipt Date:	20130404
Manifest ID:	011274278JJK
Gen EPA ID:	CAR000185736
Trans EPA ID:	CAR000179747
Trans Name:	INGENIUM (ESCONDIDO)
Trans 2 EPA ID:	MAD039322250
Trans 2 Name:	CLEAN HARBORS ENV SVC
TSDf EPA ID:	CAD059494310
Trans Name:	CLEAN HARBORS SAN JOSE LLC
TSDf Alt EPA ID:	Not reported
TSDf Alt Name:	Not reported
Waste Code:	352
RCRA Code:	F002
Meth Code:	H141
Quantity Tons:	0.08816
Waste Quantity:	80
Quantity Unit:	L
Additional Code 1:	D022

Map ID
Direction
Distance
Elevation

MAP FINDINGS

Site

Database(s)

EDR ID Number
EPA ID Number

EMD MILLIPORE (Continued)

S113178451

Additional Code 2:	Not reported
Additional Code 3:	Not reported
Additional Code 4:	Not reported
Additional Code 5:	Not reported
Year:	2013
Shipment Date:	20130501
Creation Date:	7/15/2013 22:15:07
Receipt Date:	20130515
Manifest ID:	011274481JJK
Gen EPA ID:	CAR000185736
Trans EPA ID:	CAR000179747
Trans Name:	INGENIUM (ESCONDIDO)
Trans 2 EPA ID:	NJD080631369
Trans 2 Name:	VEOLIA ES TECHNICAL SOLUTIONS
TSDf EPA ID:	CAD008302903
Trans Name:	VEOLIA ENVIRONMENTAL SERVICES
TSDf Alt EPA ID:	Not reported
TSDf Alt Name:	Not reported
Waste Code:	741
RCRA Code:	F003
Meth Code:	H061
Quantity Tons:	0.22935
Waste Quantity:	55
Quantity Unit:	G
Additional Code 1:	F002
Additional Code 2:	D038
Additional Code 3:	D022
Additional Code 4:	D001
Additional Code 5:	Not reported
Year:	2013
Shipment Date:	20130501
Creation Date:	8/12/2013 22:15:07
Receipt Date:	20130509
Manifest ID:	011274483JJK
Gen EPA ID:	CAR000185736
Trans EPA ID:	CAR000179747
Trans Name:	INGENIUM (ESCONDIDO)
Trans 2 EPA ID:	MAD039322250
Trans 2 Name:	CLEAN HARBORS ENV SVC
TSDf EPA ID:	CAD059494310
Trans Name:	CLEAN HARBORS SAN JOSE LLC
TSDf Alt EPA ID:	Not reported
TSDf Alt Name:	Not reported
Waste Code:	352
RCRA Code:	F002
Meth Code:	H141
Quantity Tons:	0.0275
Waste Quantity:	55
Quantity Unit:	P
Additional Code 1:	D022
Additional Code 2:	Not reported
Additional Code 3:	Not reported
Additional Code 4:	Not reported
Additional Code 5:	Not reported

Map ID
Direction
Distance
Elevation

MAP FINDINGS

Site

Database(s)

EDR ID Number
EPA ID Number

EMD MILLIPORE (Continued)

S113178451

Year:	2013
Shipment Date:	20130501
Creation Date:	8/12/2013 22:15:07
Receipt Date:	20130509
Manifest ID:	011274483JJK
Gen EPA ID:	CAR000185736
Trans EPA ID:	CAR000179747
Trans Name:	INGENIUM (ESCONDIDO)
Trans 2 EPA ID:	MAD039322250
Trans 2 Name:	CLEAN HARBORS ENV SVC
TSDf EPA ID:	CAD059494310
Trans Name:	CLEAN HARBORS SAN JOSE LLC
TSDf Alt EPA ID:	Not reported
TSDf Alt Name:	Not reported
Waste Code:	181
RCRA Code:	Not reported
Meth Code:	H141
Quantity Tons:	0.02
Waste Quantity:	40
Quantity Unit:	P
Additional Code 1:	Not reported
Additional Code 2:	Not reported
Additional Code 3:	Not reported
Additional Code 4:	Not reported
Additional Code 5:	Not reported
Year:	2013
Shipment Date:	20130206
Creation Date:	7/9/2013 22:15:05
Receipt Date:	20130228
Manifest ID:	010755450JJK
Gen EPA ID:	CAR000185736
Trans EPA ID:	CAR000179747
Trans Name:	INGENIUM (ESCONDIDO)
Trans 2 EPA ID:	CAD982523433
Trans 2 Name:	DILLARD ENVIRONMENTAL SERVICES
TSDf EPA ID:	ARD981057870
Trans Name:	RINECO
TSDf Alt EPA ID:	Not reported
TSDf Alt Name:	Not reported
Waste Code:	343
RCRA Code:	Not reported
Meth Code:	H061
Quantity Tons:	1.05
Waste Quantity:	2100
Quantity Unit:	P
Additional Code 1:	Not reported
Additional Code 2:	Not reported
Additional Code 3:	Not reported
Additional Code 4:	Not reported
Additional Code 5:	Not reported
Year:	2013
Shipment Date:	20130220
Creation Date:	5/3/2013 22:15:23
Receipt Date:	20130308
Manifest ID:	010755853JJK

Map ID
Direction
Distance
Elevation

MAP FINDINGS

Site

Database(s)

EDR ID Number
EPA ID Number

EMD MILLIPORE (Continued)

S113178451

Gen EPA ID: CAR000185736
Trans EPA ID: CAR000179747
Trans Name: INGENIUM (ESCONDIDO)
Trans 2 EPA ID: NJD080631369
Trans 2 Name: VEOLIA TECHNICAL SOLUTIONS LLC
TSDf EPA ID: CAD008302903
Trans Name: VEOLIA ENVIRONMENTAL SERVICES
TSDf Alt EPA ID: Not reported
TSDf Alt Name: Not reported
Waste Code: 741
RCRA Code: D022
Meth Code: H039
Quantity Tons: 0.2085
Waste Quantity: 50
Quantity Unit: G
Additional Code 1: D001
Additional Code 2: Not reported
Additional Code 3: Not reported
Additional Code 4: Not reported
Additional Code 5: Not reported

Year: 2013
Shipment Date: 20130220
Creation Date: 5/3/2013 22:15:23
Receipt Date: 20130308
Manifest ID: 010755853JJK
Gen EPA ID: CAR000185736
Trans EPA ID: CAR000179747
Trans Name: INGENIUM (ESCONDIDO)
Trans 2 EPA ID: NJD080631369
Trans 2 Name: VEOLIA TECHNICAL SOLUTIONS LLC
TSDf EPA ID: CAD008302903
Trans Name: VEOLIA ENVIRONMENTAL SERVICES
TSDf Alt EPA ID: Not reported
TSDf Alt Name: Not reported
Waste Code: 741
RCRA Code: F003
Meth Code: H061
Quantity Tons: 0.2085
Waste Quantity: 50
Quantity Unit: G
Additional Code 1: F002
Additional Code 2: D038
Additional Code 3: D022
Additional Code 4: D001
Additional Code 5: Not reported

Year: 2013
Shipment Date: 20130220
Creation Date: 5/14/2013 22:15:21
Receipt Date: 20130304
Manifest ID: 010755854JJK
Gen EPA ID: CAR000185736
Trans EPA ID: CAR000179747
Trans Name: INGENIUM (ESCONDIDO)
Trans 2 EPA ID: MAD039322250
Trans 2 Name: CLEAN HARBORS ENV SVC

Map ID
Direction
Distance
Elevation

MAP FINDINGS

Site

Database(s)

EDR ID Number
EPA ID Number

EMD MILLIPORE (Continued)

S113178451

TSDF EPA ID:	CAD059494310
Trans Name:	CLEAN HARBORS SAN JOSE LLC
TSDF Alt EPA ID:	Not reported
TSDF Alt Name:	Not reported
Waste Code:	352
RCRA Code:	D022
Meth Code:	H141
Quantity Tons:	0.0325
Waste Quantity:	65
Quantity Unit:	P
Additional Code 1:	Not reported
Additional Code 2:	Not reported
Additional Code 3:	Not reported
Additional Code 4:	Not reported
Additional Code 5:	Not reported
Year:	2013
Shipment Date:	20130717
Creation Date:	12/27/2013 22:15:07
Receipt Date:	20130809
Manifest ID:	011867017JJK
Gen EPA ID:	CAR000185736
Trans EPA ID:	CAR000179747
Trans Name:	INGENIUM (ESCONDIDO)
Trans 2 EPA ID:	CAD982523433
Trans 2 Name:	DILLARD ENVIRONMENTAL SERVICES
TSDF EPA ID:	ARD981057870
Trans Name:	RINECO
TSDF Alt EPA ID:	Not reported
TSDF Alt Name:	Not reported
Waste Code:	343
RCRA Code:	Not reported
Meth Code:	H061
Quantity Tons:	0.6
Waste Quantity:	1200
Quantity Unit:	P
Additional Code 1:	Not reported
Additional Code 2:	Not reported
Additional Code 3:	Not reported
Additional Code 4:	Not reported
Additional Code 5:	Not reported
Year:	2013
Shipment Date:	20130724
Creation Date:	9/27/2013 22:15:06
Receipt Date:	20130809
Manifest ID:	011867075JJK
Gen EPA ID:	CAR000185736
Trans EPA ID:	CAR000179747
Trans Name:	INGENIUM (ESCONDIDO)
Trans 2 EPA ID:	NJD080631369
Trans 2 Name:	VEOLIA TECHNICAL SOLUTIONS LLC
TSDF EPA ID:	CAD008302903
Trans Name:	VEOLIA ENVIRONMENTAL SERVICES
TSDF Alt EPA ID:	Not reported
TSDF Alt Name:	Not reported
Waste Code:	741

Map ID
Direction
Distance
Elevation

MAP FINDINGS

Site

Database(s)

EDR ID Number
EPA ID Number

EMD MILLIPORE (Continued)

S113178451

RCRA Code:	F003
Meth Code:	H039
Quantity Tons:	0.22935
Waste Quantity:	55
Quantity Unit:	G
Additional Code 1:	F002
Additional Code 2:	D038
Additional Code 3:	D022
Additional Code 4:	D001
Additional Code 5:	Not reported
Year:	2013
Shipment Date:	20130724
Creation Date:	10/22/2013 22:15:05
Receipt Date:	20130816
Manifest ID:	011867076JJK
Gen EPA ID:	CAR000185736
Trans EPA ID:	CAR000179747
Trans Name:	INGENIUM (ESCONDIDO)
Trans 2 EPA ID:	MAD039322250
Trans 2 Name:	CLEAN HARBORS ENV SERV INC
TSDf EPA ID:	CAD059494310
Trans Name:	CLEAN HARBORS SAN JOSE LLC
TSDf Alt EPA ID:	Not reported
TSDf Alt Name:	Not reported
Waste Code:	352
RCRA Code:	F002
Meth Code:	H141
Quantity Tons:	0.0225
Waste Quantity:	45
Quantity Unit:	P
Additional Code 1:	D022
Additional Code 2:	Not reported
Additional Code 3:	Not reported
Additional Code 4:	Not reported
Additional Code 5:	Not reported
Year:	2013
Shipment Date:	20130821
Creation Date:	1/7/2014 22:15:14
Receipt Date:	20130905
Manifest ID:	011867346JJK
Gen EPA ID:	CAR000185736
Trans EPA ID:	CAR000179747
Trans Name:	INGENIUM (ESCONDIDO)
Trans 2 EPA ID:	CAD982523433
Trans 2 Name:	DILLARD ENVIRONMENTAL SERVICES
TSDf EPA ID:	ARD981057870
Trans Name:	RINECO
TSDf Alt EPA ID:	Not reported
TSDf Alt Name:	Not reported
Waste Code:	343
RCRA Code:	Not reported
Meth Code:	H061
Quantity Tons:	0.3
Waste Quantity:	600
Quantity Unit:	P

Map ID
Direction
Distance
Elevation

MAP FINDINGS

Site

Database(s)

EDR ID Number
EPA ID Number

EMD MILLIPORE (Continued)

S113178451

Additional Code 1: Not reported
Additional Code 2: Not reported
Additional Code 3: Not reported
Additional Code 4: Not reported
Additional Code 5: Not reported

Year: 2013
Shipment Date: 20131009
Creation Date: 3/26/2014 22:15:09
Receipt Date: 20131025
Manifest ID: 011867415JJK
Gen EPA ID: CAR000185736
Trans EPA ID: CAR000179747
Trans Name: INGENIUM (ESCONDIDO)
Trans 2 EPA ID: CAD982523433
Trans 2 Name: DILLARD ENVIRONMENTAL SERVICES
TSDf EPA ID: ARD981057870
Trans Name: RINECO
TSDf Alt EPA ID: Not reported
TSDf Alt Name: Not reported
Waste Code: 343
RCRA Code: Not reported
Meth Code: H061
Quantity Tons: 0.3
Waste Quantity: 600
Quantity Unit: P
Additional Code 1: Not reported
Additional Code 2: Not reported
Additional Code 3: Not reported
Additional Code 4: Not reported
Additional Code 5: Not reported

Year: 2013
Shipment Date: 20130828
Creation Date: 11/7/2013 22:15:14
Receipt Date: 20130923
Manifest ID: 011867447JJK
Gen EPA ID: CAR000185736
Trans EPA ID: CAR000179747
Trans Name: INGENIUM (ESCONDIDO)
Trans 2 EPA ID: NJD080631369
Trans 2 Name: VEOLIA TECHNICAL SOLUTIONS LLC
TSDf EPA ID: CAD008302903
Trans Name: VEOLIA ENVIRONMENTAL SERVICES
TSDf Alt EPA ID: Not reported
TSDf Alt Name: Not reported
Waste Code: 741
RCRA Code: F003
Meth Code: H039
Quantity Tons: 0.4587
Waste Quantity: 110
Quantity Unit: G
Additional Code 1: F002
Additional Code 2: D038
Additional Code 3: D022
Additional Code 4: D001
Additional Code 5: Not reported

Map ID
Direction
Distance
Elevation

MAP FINDINGS

Site

Database(s)

EDR ID Number
EPA ID Number

EMD MILLIPORE (Continued)

S113178451

Year: 2013
Shipment Date: 20130828
Creation Date: 11/7/2013 22:15:14
Receipt Date: 20130923
Manifest ID: 011867447JJK
Gen EPA ID: CAR000185736
Trans EPA ID: CAR000179747
Trans Name: INGENIUM (ESCONDIDO)
Trans 2 EPA ID: NJD080631369
Trans 2 Name: VEOLIA TECHNICAL SOLUTIONS LLC
TSDf EPA ID: CAD008302903
Trans Name: VEOLIA ENVIRONMENTAL SERVICES
TSDf Alt EPA ID: Not reported
TSDf Alt Name: Not reported
Waste Code: 741
RCRA Code: D022
Meth Code: H039
Quantity Tons: 0.22935
Waste Quantity: 55
Quantity Unit: G
Additional Code 1: D001
Additional Code 2: Not reported
Additional Code 3: Not reported
Additional Code 4: Not reported
Additional Code 5: Not reported

Year: 2013
Shipment Date: 20130828
Creation Date: 11/7/2013 22:15:14
Receipt Date: 20130923
Manifest ID: 011867447JJK
Gen EPA ID: CAR000185736
Trans EPA ID: CAR000179747
Trans Name: INGENIUM (ESCONDIDO)
Trans 2 EPA ID: NJD080631369
Trans 2 Name: VEOLIA TECHNICAL SOLUTIONS LLC
TSDf EPA ID: CAD008302903
Trans Name: VEOLIA ENVIRONMENTAL SERVICES
TSDf Alt EPA ID: Not reported
TSDf Alt Name: Not reported
Waste Code: 141
RCRA Code: D009
Meth Code: H141
Quantity Tons: 0.06255
Waste Quantity: 15
Quantity Unit: G
Additional Code 1: Not reported
Additional Code 2: Not reported
Additional Code 3: Not reported
Additional Code 4: Not reported
Additional Code 5: Not reported

Year: 2013
Shipment Date: 20130828
Creation Date: 11/7/2013 22:15:14
Receipt Date: 20130923
Manifest ID: 011867447JJK

Map ID
Direction
Distance
Elevation

MAP FINDINGS

Site

Database(s)

EDR ID Number
EPA ID Number

EMD MILLIPORE (Continued)

S113178451

Gen EPA ID: CAR000185736
Trans EPA ID: CAR000179747
Trans Name: INGENIUM (ESCONDIDO)
Trans 2 EPA ID: NJD080631369
Trans 2 Name: VEOLIA TECHNICAL SOLUTIONS LLC
TSDf EPA ID: CAD008302903
Trans Name: VEOLIA ENVIRONMENTAL SERVICES
TSDf Alt EPA ID: Not reported
TSDf Alt Name: Not reported
Waste Code: 135
RCRA Code: Not reported
Meth Code: H141
Quantity Tons: 0.231
Waste Quantity: 55
Quantity Unit: G
Additional Code 1: Not reported
Additional Code 2: Not reported
Additional Code 3: Not reported
Additional Code 4: Not reported
Additional Code 5: Not reported

Year: 2013
Shipment Date: 20130828
Creation Date: 2/7/2014 22:15:07
Receipt Date: 20130912
Manifest ID: 011867448JJK
Gen EPA ID: CAR000185736
Trans EPA ID: CAR000179747
Trans Name: INGENIUM (ESCONDIDO)
Trans 2 EPA ID: CAD982523433
Trans 2 Name: DILLARD ENVIRONMENTAL SERVICES
TSDf EPA ID: ARD981057870
Trans Name: RINECO
TSDf Alt EPA ID: Not reported
TSDf Alt Name: Not reported
Waste Code: 343
RCRA Code: Not reported
Meth Code: H061
Quantity Tons: 0.6
Waste Quantity: 1200
Quantity Unit: P
Additional Code 1: Not reported
Additional Code 2: Not reported
Additional Code 3: Not reported
Additional Code 4: Not reported
Additional Code 5: Not reported

Year: 2013
Shipment Date: 20130828
Creation Date: 12/4/2013 22:15:05
Receipt Date: 20130913
Manifest ID: 011867449JJK
Gen EPA ID: CAR000185736
Trans EPA ID: CAR000179747
Trans Name: INGENIUM (ESCONDIDO)
Trans 2 EPA ID: MAD039322250
Trans 2 Name: CLEAN HARBORS ENV SVC

Map ID
Direction
Distance
Elevation

MAP FINDINGS

Site

Database(s)

EDR ID Number
EPA ID Number

EMD MILLIPORE (Continued)

S113178451

TSDF EPA ID: CAD059494310
Trans Name: CLEAN HARBORS SAN JOSE LLC
TSDF Alt EPA ID: Not reported
TSDF Alt Name: Not reported
Waste Code: 791
RCRA Code: D002
Meth Code: H141
Quantity Tons: 0.06255
Waste Quantity: 15
Quantity Unit: G
Additional Code 1: Not reported
Additional Code 2: Not reported
Additional Code 3: Not reported
Additional Code 4: Not reported
Additional Code 5: Not reported

Year: 2013
Shipment Date: 20130828
Creation Date: 12/4/2013 22:15:05
Receipt Date: 20130913
Manifest ID: 011867449JJK
Gen EPA ID: CAR000185736
Trans EPA ID: CAR000179747
Trans Name: INGENIUM (ESCONDIDO)
Trans 2 EPA ID: MAD039322250
Trans 2 Name: CLEAN HARBORS ENV SVC
TSDF EPA ID: CAD059494310
Trans Name: CLEAN HARBORS SAN JOSE LLC
TSDF Alt EPA ID: Not reported
TSDF Alt Name: Not reported
Waste Code: 352
RCRA Code: F002
Meth Code: H141
Quantity Tons: 0.025
Waste Quantity: 50
Quantity Unit: P
Additional Code 1: D022
Additional Code 2: Not reported
Additional Code 3: Not reported
Additional Code 4: Not reported
Additional Code 5: Not reported

Year: 2013
Shipment Date: 20130828
Creation Date: 12/4/2013 22:15:05
Receipt Date: 20130913
Manifest ID: 011867449JJK
Gen EPA ID: CAR000185736
Trans EPA ID: CAR000179747
Trans Name: INGENIUM (ESCONDIDO)
Trans 2 EPA ID: MAD039322250
Trans 2 Name: CLEAN HARBORS ENV SVC
TSDF EPA ID: CAD059494310
Trans Name: CLEAN HARBORS SAN JOSE LLC
TSDF Alt EPA ID: Not reported
TSDF Alt Name: Not reported
Waste Code: 181

Map ID
Direction
Distance
Elevation

MAP FINDINGS

Site

Database(s)

EDR ID Number
EPA ID Number

EMD MILLIPORE (Continued)

S113178451

RCRA Code:	Not reported
Meth Code:	H141
Quantity Tons:	0.035
Waste Quantity:	70
Quantity Unit:	P
Additional Code 1:	Not reported
Additional Code 2:	Not reported
Additional Code 3:	Not reported
Additional Code 4:	Not reported
Additional Code 5:	Not reported
Year:	2013
Shipment Date:	20131009
Creation Date:	11/29/2013 22:15:14
Receipt Date:	20131029
Manifest ID:	011869231JJK
Gen EPA ID:	CAR000185736
Trans EPA ID:	CAR000179747
Trans Name:	INGENIUM (ESCONDIDO)
Trans 2 EPA ID:	NJD080631369
Trans 2 Name:	VEOLIA TECHNICAL SOLUTIONS LLC
TSDf EPA ID:	CAD008302903
Trans Name:	VEOLIA ENVIRONMENTAL SERVICES
TSDf Alt EPA ID:	Not reported
TSDf Alt Name:	Not reported
Waste Code:	741
RCRA Code:	F003
Meth Code:	H061
Quantity Tons:	0.4587
Waste Quantity:	110
Quantity Unit:	G
Additional Code 1:	F002
Additional Code 2:	D038
Additional Code 3:	D022
Additional Code 4:	D001
Additional Code 5:	Not reported
Year:	2013
Shipment Date:	20131009
Creation Date:	12/29/2013 22:15:24
Receipt Date:	20131018
Manifest ID:	011869232JJK
Gen EPA ID:	CAR000185736
Trans EPA ID:	CAR000179747
Trans Name:	INGENIUM (ESCONDIDO)
Trans 2 EPA ID:	MAD039322250
Trans 2 Name:	CLEAN HARBORS ENV SVC
TSDf EPA ID:	CAD059494310
Trans Name:	CLEAN HARBORS SAN JOSE LLC
TSDf Alt EPA ID:	Not reported
TSDf Alt Name:	Not reported
Waste Code:	791
RCRA Code:	D002
Meth Code:	H141
Quantity Tons:	0.06255
Waste Quantity:	15
Quantity Unit:	G

Map ID
Direction
Distance
Elevation

MAP FINDINGS

Site

Database(s)

EDR ID Number
EPA ID Number

EMD MILLIPORE (Continued)

S113178451

Additional Code 1:	Not reported
Additional Code 2:	Not reported
Additional Code 3:	Not reported
Additional Code 4:	Not reported
Additional Code 5:	Not reported
Year:	2013
Shipment Date:	20131009
Creation Date:	12/29/2013 22:15:24
Receipt Date:	20131018
Manifest ID:	011869232JJK
Gen EPA ID:	CAR000185736
Trans EPA ID:	CAR000179747
Trans Name:	INGENIUM (ESCONDIDO)
Trans 2 EPA ID:	MAD039322250
Trans 2 Name:	CLEAN HARBORS ENV SVC
TSDf EPA ID:	CAD059494310
Trans Name:	CLEAN HARBORS SAN JOSE LLC
TSDf Alt EPA ID:	Not reported
TSDf Alt Name:	Not reported
Waste Code:	352
RCRA Code:	F002
Meth Code:	H141
Quantity Tons:	0.105
Waste Quantity:	210
Quantity Unit:	P
Additional Code 1:	D022
Additional Code 2:	Not reported
Additional Code 3:	Not reported
Additional Code 4:	Not reported
Additional Code 5:	Not reported
Year:	2013
Shipment Date:	20131106
Creation Date:	1/29/2014 22:15:06
Receipt Date:	20131122
Manifest ID:	011869415JJK
Gen EPA ID:	CAR000185736
Trans EPA ID:	CAR000179747
Trans Name:	INGENIUM (ESCONDIDO)
Trans 2 EPA ID:	MAD039322250
Trans 2 Name:	CLEAN HARBORS ENV SVC
TSDf EPA ID:	CAD059494310
Trans Name:	CLEAN HARBORS SAN JOSE LLC
TSDf Alt EPA ID:	Not reported
TSDf Alt Name:	Not reported
Waste Code:	791
RCRA Code:	D002
Meth Code:	H141
Quantity Tons:	0.02919
Waste Quantity:	7
Quantity Unit:	G
Additional Code 1:	Not reported
Additional Code 2:	Not reported
Additional Code 3:	Not reported
Additional Code 4:	Not reported
Additional Code 5:	Not reported

Map ID
Direction
Distance
Elevation

MAP FINDINGS

Site

Database(s)

EDR ID Number
EPA ID Number

EMD MILLIPORE (Continued)

S113178451

Year: 2013
Shipment Date: 20131106
Creation Date: 1/29/2014 22:15:06
Receipt Date: 20131122
Manifest ID: 011869415JJK
Gen EPA ID: CAR000185736
Trans EPA ID: CAR000179747
Trans Name: INGENIUM (ESCONDIDO)
Trans 2 EPA ID: MAD039322250
Trans 2 Name: CLEAN HARBORS ENV SVC
TSDf EPA ID: CAD059494310
Trans Name: CLEAN HARBORS SAN JOSE LLC
TSDf Alt EPA ID: Not reported
TSDf Alt Name: Not reported
Waste Code: 352
RCRA Code: F002
Meth Code: H141
Quantity Tons: 0.3
Waste Quantity: 600
Quantity Unit: P
Additional Code 1: D022
Additional Code 2: Not reported
Additional Code 3: Not reported
Additional Code 4: Not reported
Additional Code 5: Not reported

Year: 2013
Shipment Date: 20131106
Creation Date: 1/29/2014 22:15:06
Receipt Date: 20131122
Manifest ID: 011869415JJK
Gen EPA ID: CAR000185736
Trans EPA ID: CAR000179747
Trans Name: INGENIUM (ESCONDIDO)
Trans 2 EPA ID: MAD039322250
Trans 2 Name: CLEAN HARBORS ENV SVC
TSDf EPA ID: CAD059494310
Trans Name: CLEAN HARBORS SAN JOSE LLC
TSDf Alt EPA ID: Not reported
TSDf Alt Name: Not reported
Waste Code: 352
RCRA Code: F002
Meth Code: H141
Quantity Tons: 0.07
Waste Quantity: 140
Quantity Unit: P
Additional Code 1: D022
Additional Code 2: Not reported
Additional Code 3: Not reported
Additional Code 4: Not reported
Additional Code 5: Not reported

Year: 2013
Shipment Date: 20131106
Creation Date: 1/29/2014 22:15:06
Receipt Date: 20131122
Manifest ID: 011869415JJK

Map ID
Direction
Distance
Elevation

MAP FINDINGS

Site

Database(s)

EDR ID Number
EPA ID Number

EMD MILLIPORE (Continued)

S113178451

Gen EPA ID:	CAR000185736
Trans EPA ID:	CAR000179747
Trans Name:	INGENIUM (ESCONDIDO)
Trans 2 EPA ID:	MAD039322250
Trans 2 Name:	CLEAN HARBORS ENV SVC
TSDF EPA ID:	CAD059494310
Trans Name:	CLEAN HARBORS SAN JOSE LLC
TSDF Alt EPA ID:	Not reported
TSDF Alt Name:	Not reported
Waste Code:	181
RCRA Code:	Not reported
Meth Code:	H141
Quantity Tons:	0.03
Waste Quantity:	60
Quantity Unit:	P
Additional Code 1:	Not reported
Additional Code 2:	Not reported
Additional Code 3:	Not reported
Additional Code 4:	Not reported
Additional Code 5:	Not reported
Year:	2013
Shipment Date:	20131106
Creation Date:	12/27/2013 22:15:22
Receipt Date:	20131119
Manifest ID:	011869416JJK
Gen EPA ID:	CAR000185736
Trans EPA ID:	CAR000179747
Trans Name:	INGENIUM (ESCONDIDO)
Trans 2 EPA ID:	NJD080631369
Trans 2 Name:	VEOLIA TECHNICAL SOLUTIONS LLC
TSDF EPA ID:	CAD008302903
Trans Name:	VEOLIA ENVIRONMENTAL SERVICES
TSDF Alt EPA ID:	Not reported
TSDF Alt Name:	Not reported
Waste Code:	741
RCRA Code:	F003
Meth Code:	H061
Quantity Tons:	0.2085
Waste Quantity:	50
Quantity Unit:	G
Additional Code 1:	F002
Additional Code 2:	D038
Additional Code 3:	D022
Additional Code 4:	D001
Additional Code 5:	Not reported
Year:	2013
Shipment Date:	20131106
Creation Date:	12/27/2013 22:15:22
Receipt Date:	20131119
Manifest ID:	011869416JJK
Gen EPA ID:	CAR000185736
Trans EPA ID:	CAR000179747
Trans Name:	INGENIUM (ESCONDIDO)
Trans 2 EPA ID:	NJD080631369
Trans 2 Name:	VEOLIA TECHNICAL SOLUTIONS LLC

Map ID
Direction
Distance
Elevation

MAP FINDINGS

Site

Database(s)

EDR ID Number
EPA ID Number

EMD MILLIPORE (Continued)

S113178451

TSDF EPA ID: CAD008302903
Trans Name: VEOLIA ENVIRONMENTAL SERVICES
TSDF Alt EPA ID: Not reported
TSDF Alt Name: Not reported
Waste Code: 741
RCRA Code: F003
Meth Code: H061
Quantity Tons: 0.2085
Waste Quantity: 50
Quantity Unit: G
Additional Code 1: F002
Additional Code 2: D038
Additional Code 3: D022
Additional Code 4: D001
Additional Code 5: Not reported

Year: 2013
Shipment Date: 20131106
Creation Date: 12/27/2013 22:15:22
Receipt Date: 20131119
Manifest ID: 011869416JJK
Gen EPA ID: CAR000185736
Trans EPA ID: CAR000179747
Trans Name: INGENIUM (ESCONDIDO)
Trans 2 EPA ID: NJD080631369
Trans 2 Name: VEOLIA TECHNICAL SOLUTIONS LLC
TSDF EPA ID: CAD008302903
Trans Name: VEOLIA ENVIRONMENTAL SERVICES
TSDF Alt EPA ID: Not reported
TSDF Alt Name: Not reported
Waste Code: 741
RCRA Code: D022
Meth Code: H039
Quantity Tons: 0.2085
Waste Quantity: 50
Quantity Unit: G
Additional Code 1: D001
Additional Code 2: Not reported
Additional Code 3: Not reported
Additional Code 4: Not reported
Additional Code 5: Not reported

Year: 2013
Shipment Date: 20131106
Creation Date: 12/27/2013 22:15:22
Receipt Date: 20131119
Manifest ID: 011869416JJK
Gen EPA ID: CAR000185736
Trans EPA ID: CAR000179747
Trans Name: INGENIUM (ESCONDIDO)
Trans 2 EPA ID: NJD080631369
Trans 2 Name: VEOLIA TECHNICAL SOLUTIONS LLC
TSDF EPA ID: CAD008302903
Trans Name: VEOLIA ENVIRONMENTAL SERVICES
TSDF Alt EPA ID: Not reported
TSDF Alt Name: Not reported
Waste Code: 135

Map ID
Direction
Distance
Elevation

MAP FINDINGS

Site

Database(s)

EDR ID Number
EPA ID Number

EMD MILLIPORE (Continued)

S113178451

RCRA Code: Not reported
Meth Code: H141
Quantity Tons: 0.105
Waste Quantity: 25
Quantity Unit: G
Additional Code 1: Not reported
Additional Code 2: Not reported
Additional Code 3: Not reported
Additional Code 4: Not reported
Additional Code 5: Not reported

Year: 2013
Shipment Date: 20131106
Creation Date: 5/17/2014 22:15:09
Receipt Date: 20131130
Manifest ID: 011869417JJK
Gen EPA ID: CAR000185736
Trans EPA ID: CAR000179747
Trans Name: INGENIUM (ESCONDIDO)
Trans 2 EPA ID: CAD982523433
Trans 2 Name: DILLARD ENVIRONMENTAL SERVICES
TSDf EPA ID: ARD981057870
Trans Name: RINECO
TSDf Alt EPA ID: Not reported
TSDf Alt Name: Not reported
Waste Code: 343
RCRA Code: Not reported
Meth Code: H061
Quantity Tons: 0.35
Waste Quantity: 700
Quantity Unit: P
Additional Code 1: Not reported
Additional Code 2: Not reported
Additional Code 3: Not reported
Additional Code 4: Not reported
Additional Code 5: Not reported

Year: 2013
Shipment Date: 20131106
Creation Date: 5/20/2014 22:14:51
Receipt Date: 20131220
Manifest ID: 011869418JJK
Gen EPA ID: CAR000185736
Trans EPA ID: CAR000179747
Trans Name: INGENIUM (ESCONDIDO)
Trans 2 EPA ID: MAD039322250
Trans 2 Name: CLEAN HARBORS ENVIRONMENTAL SERVICES
TSDf EPA ID: ARD069748192
Trans Name: CLEAN HARBORS EL DORADO LLC
TSDf Alt EPA ID: Not reported
TSDf Alt Name: Not reported
Waste Code: 551
RCRA Code: U404
Meth Code: H040
Quantity Tons: 0.005
Waste Quantity: 10
Quantity Unit: P

Map ID
Direction
Distance
Elevation

MAP FINDINGS

Site

Database(s)

EDR ID Number
EPA ID Number

EMD MILLIPORE (Continued)

S113178451

Additional Code 1:	D002
Additional Code 2:	D001
Additional Code 3:	Not reported
Additional Code 4:	Not reported
Additional Code 5:	Not reported
Year:	2013
Shipment Date:	20131106
Creation Date:	5/20/2014 22:14:51
Receipt Date:	20131220
Manifest ID:	011869418JJK
Gen EPA ID:	CAR000185736
Trans EPA ID:	CAR000179747
Trans Name:	INGENIUM (ESCONDIDO)
Trans 2 EPA ID:	MAD039322250
Trans 2 Name:	CLEAN HARBORS ENVIRONMENTAL SERVICES
TSDf EPA ID:	ARD069748192
Trans Name:	CLEAN HARBORS EL DORADO LLC
TSDf Alt EPA ID:	Not reported
TSDf Alt Name:	Not reported
Waste Code:	551
RCRA Code:	D003
Meth Code:	H040
Quantity Tons:	0.005
Waste Quantity:	10
Quantity Unit:	P
Additional Code 1:	D001
Additional Code 2:	Not reported
Additional Code 3:	Not reported
Additional Code 4:	Not reported
Additional Code 5:	Not reported
Year:	2013
Shipment Date:	20131106
Creation Date:	5/20/2014 22:14:51
Receipt Date:	20131220
Manifest ID:	011869418JJK
Gen EPA ID:	CAR000185736
Trans EPA ID:	CAR000179747
Trans Name:	INGENIUM (ESCONDIDO)
Trans 2 EPA ID:	MAD039322250
Trans 2 Name:	CLEAN HARBORS ENVIRONMENTAL SERVICES
TSDf EPA ID:	ARD069748192
Trans Name:	CLEAN HARBORS EL DORADO LLC
TSDf Alt EPA ID:	Not reported
TSDf Alt Name:	Not reported
Waste Code:	551
RCRA Code:	D001
Meth Code:	H040
Quantity Tons:	0.005
Waste Quantity:	10
Quantity Unit:	P
Additional Code 1:	Not reported
Additional Code 2:	Not reported
Additional Code 3:	Not reported
Additional Code 4:	Not reported
Additional Code 5:	Not reported

Map ID
Direction
Distance
Elevation

MAP FINDINGS

Site

Database(s)

EDR ID Number
EPA ID Number

EMD MILLIPORE (Continued)

S113178451

Year: 2013
Shipment Date: 20131106
Creation Date: 5/20/2014 22:14:51
Receipt Date: 20131220
Manifest ID: 011869418JJK
Gen EPA ID: CAR000185736
Trans EPA ID: CAR000179747
Trans Name: INGENIUM (ESCONDIDO)
Trans 2 EPA ID: MAD039322250
Trans 2 Name: CLEAN HARBORS ENVIRONMENTAL SERVICES
TSD EPA ID: ARD069748192
Trans Name: CLEAN HARBORS EL DORADO LLC
TSD Alt EPA ID: Not reported
TSD Alt Name: Not reported
Waste Code: 551
RCRA Code: D001
Meth Code: H040
Quantity Tons: 0.005
Waste Quantity: 10
Quantity Unit: P
Additional Code 1: Not reported
Additional Code 2: Not reported
Additional Code 3: Not reported
Additional Code 4: Not reported
Additional Code 5: Not reported

Name: EMD MILLIPORE
Address: 28820 SINGLE OAK DR
Address 2: Not reported
City,State,Zip: TEMECULA, CA 925900000
Year: 2013
Gepaid: CAR000185736
Contact: RIC C LONGO
Telephone: 9515144377
Mailing Name: Not reported
Mailing Address: 28820 SINGLE OAK DR
Gen County: 33
Waste Category: Liquids with halogenated organic compounds >= 1,000 Mg./L
TSD EPA ID: CAD008302903
TSD County: 19
Disposal Method: Other Recovery Of Reclamation For Reuse Including Acid Regeneration, Organics Recovery Ect
Tons: 2.2101

Additional Info:

Year: 2013
Shipment Date: 20130605
Creation Date: 8/15/2013 22:15:24
Receipt Date: 20130618
Manifest ID: 011507252JJK
Gen EPA ID: CAR000185736
Trans EPA ID: CAR000179747
Trans Name: INGENIUM (ESCONDIDO)
Trans 2 EPA ID: MAD039322250
Trans 2 Name: CLEAN HARBORS ENV SVC
TSD EPA ID: CAD059494310
Trans Name: CLEAN HARBORS SAN JOSE LLC

Map ID
Direction
Distance
Elevation

MAP FINDINGS

Site

Database(s)

EDR ID Number
EPA ID Number

EMD MILLIPORE (Continued)

S113178451

TSDf Alt EPA ID:	Not reported
TSDf Alt Name:	Not reported
Waste Code:	291
RCRA Code:	Not reported
Meth Code:	H141
Quantity Tons:	0.4
Waste Quantity:	800
Quantity Unit:	P
Additional Code 1:	Not reported
Additional Code 2:	Not reported
Additional Code 3:	Not reported
Additional Code 4:	Not reported
Additional Code 5:	Not reported
Year:	2013
Shipment Date:	20130612
Creation Date:	9/22/2013 22:15:19
Receipt Date:	20130703
Manifest ID:	011507297JJK
Gen EPA ID:	CAR000185736
Trans EPA ID:	CAR000179747
Trans Name:	INGENIUM (ESCONDIDO)
Trans 2 EPA ID:	NJD080631369
Trans 2 Name:	VEOLIA TECHNICAL SOLUTIONS LLC
TSDf EPA ID:	CAD008302903
Trans Name:	VEOLIA ENVIRONMENTAL SERVICES
TSDf Alt EPA ID:	Not reported
TSDf Alt Name:	Not reported
Waste Code:	741
RCRA Code:	F003
Meth Code:	H061
Quantity Tons:	0.4587
Waste Quantity:	110
Quantity Unit:	G
Additional Code 1:	F002
Additional Code 2:	D038
Additional Code 3:	D022
Additional Code 4:	D001
Additional Code 5:	Not reported
Year:	2013
Shipment Date:	20130612
Creation Date:	9/22/2013 22:15:19
Receipt Date:	20130703
Manifest ID:	011507297JJK
Gen EPA ID:	CAR000185736
Trans EPA ID:	CAR000179747
Trans Name:	INGENIUM (ESCONDIDO)
Trans 2 EPA ID:	NJD080631369
Trans 2 Name:	VEOLIA TECHNICAL SOLUTIONS LLC
TSDf EPA ID:	CAD008302903
Trans Name:	VEOLIA ENVIRONMENTAL SERVICES
TSDf Alt EPA ID:	Not reported
TSDf Alt Name:	Not reported
Waste Code:	741
RCRA Code:	D022
Meth Code:	H039

Map ID
Direction
Distance
Elevation

MAP FINDINGS

Site

Database(s)

EDR ID Number
EPA ID Number

EMD MILLIPORE (Continued)

S113178451

Quantity Tons:	0.22935
Waste Quantity:	55
Quantity Unit:	G
Additional Code 1:	D001
Additional Code 2:	Not reported
Additional Code 3:	Not reported
Additional Code 4:	Not reported
Additional Code 5:	Not reported
Year:	2013
Shipment Date:	20130612
Creation Date:	9/22/2013 22:15:19
Receipt Date:	20130703
Manifest ID:	011507297JJK
Gen EPA ID:	CAR000185736
Trans EPA ID:	CAR000179747
Trans Name:	INGENIUM (ESCONDIDO)
Trans 2 EPA ID:	NJD080631369
Trans 2 Name:	VEOLIA TECHNICAL SOLUTIONS LLC
TSDf EPA ID:	CAD008302903
Trans Name:	VEOLIA ENVIRONMENTAL SERVICES
TSDf Alt EPA ID:	Not reported
TSDf Alt Name:	Not reported
Waste Code:	135
RCRA Code:	Not reported
Meth Code:	H141
Quantity Tons:	0.063
Waste Quantity:	15
Quantity Unit:	G
Additional Code 1:	Not reported
Additional Code 2:	Not reported
Additional Code 3:	Not reported
Additional Code 4:	Not reported
Additional Code 5:	Not reported
Year:	2013
Shipment Date:	20130612
Creation Date:	8/15/2013 22:15:24
Receipt Date:	20130621
Manifest ID:	011507298JJK
Gen EPA ID:	CAR000185736
Trans EPA ID:	CAR000179747
Trans Name:	INGENIUM (ESCONDIDO)
Trans 2 EPA ID:	MAD039322250
Trans 2 Name:	CLEAN HARBORS
TSDf EPA ID:	CAD059494310
Trans Name:	CLEAN HARBORS SAN JOSE LLC
TSDf Alt EPA ID:	Not reported
TSDf Alt Name:	Not reported
Waste Code:	352
RCRA Code:	F002
Meth Code:	H141
Quantity Tons:	0.025
Waste Quantity:	50
Quantity Unit:	P
Additional Code 1:	D022
Additional Code 2:	Not reported

Map ID
Direction
Distance
Elevation

MAP FINDINGS

Site

Database(s)

EDR ID Number
EPA ID Number

EMD MILLIPORE (Continued)

S113178451

Additional Code 3:	Not reported
Additional Code 4:	Not reported
Additional Code 5:	Not reported
Year:	2013
Shipment Date:	20130612
Creation Date:	8/15/2013 22:15:24
Receipt Date:	20130621
Manifest ID:	011507298JJK
Gen EPA ID:	CAR000185736
Trans EPA ID:	CAR000179747
Trans Name:	INGENIUM (ESCONDIDO)
Trans 2 EPA ID:	MAD039322250
Trans 2 Name:	CLEAN HARBORS
TSDf EPA ID:	CAD059494310
Trans Name:	CLEAN HARBORS SAN JOSE LLC
TSDf Alt EPA ID:	Not reported
TSDf Alt Name:	Not reported
Waste Code:	352
RCRA Code:	F002
Meth Code:	H141
Quantity Tons:	0.04
Waste Quantity:	80
Quantity Unit:	P
Additional Code 1:	D022
Additional Code 2:	Not reported
Additional Code 3:	Not reported
Additional Code 4:	Not reported
Additional Code 5:	Not reported
Year:	2013
Shipment Date:	20131204
Creation Date:	2/25/2014 22:15:05
Receipt Date:	20131226
Manifest ID:	012468609JJK
Gen EPA ID:	CAR000185736
Trans EPA ID:	CAR000179747
Trans Name:	INGENIUM (ESCONDIDO)
Trans 2 EPA ID:	NJD080631369
Trans 2 Name:	VEOLIA TECHNICAL SOLUTIONS LLC
TSDf EPA ID:	CAD008302903
Trans Name:	VEOLIA ENVIRONMENTAL SERVICES
TSDf Alt EPA ID:	Not reported
TSDf Alt Name:	Not reported
Waste Code:	741
RCRA Code:	F003
Meth Code:	H039
Quantity Tons:	0.2085
Waste Quantity:	50
Quantity Unit:	G
Additional Code 1:	F002
Additional Code 2:	D038
Additional Code 3:	D022
Additional Code 4:	D001
Additional Code 5:	Not reported
Year:	2013

Map ID
Direction
Distance
Elevation

MAP FINDINGS

Site

Database(s)

EDR ID Number
EPA ID Number

EMD MILLIPORE (Continued)

S113178451

Shipment Date: 20131204
Creation Date: 2/25/2014 22:15:05
Receipt Date: 20131226
Manifest ID: 012468609JJK
Gen EPA ID: CAR000185736
Trans EPA ID: CAR000179747
Trans Name: INGENIUM (ESCONDIDO)
Trans 2 EPA ID: NJD080631369
Trans 2 Name: VEOLIA TECHNICAL SOLUTIONS LLC
TSDf EPA ID: CAD008302903
Trans Name: VEOLIA ENVIRONMENTAL SERVICES
TSDf Alt EPA ID: Not reported
TSDf Alt Name: Not reported
Waste Code: 741
RCRA Code: D022
Meth Code: H039
Quantity Tons: 0.2085
Waste Quantity: 50
Quantity Unit: G
Additional Code 1: D001
Additional Code 2: Not reported
Additional Code 3: Not reported
Additional Code 4: Not reported
Additional Code 5: Not reported

Year: 2013
Shipment Date: 20131204
Creation Date: 2/25/2014 22:15:05
Receipt Date: 20131226
Manifest ID: 012468609JJK
Gen EPA ID: CAR000185736
Trans EPA ID: CAR000179747
Trans Name: INGENIUM (ESCONDIDO)
Trans 2 EPA ID: NJD080631369
Trans 2 Name: VEOLIA TECHNICAL SOLUTIONS LLC
TSDf EPA ID: CAD008302903
Trans Name: VEOLIA ENVIRONMENTAL SERVICES
TSDf Alt EPA ID: Not reported
TSDf Alt Name: Not reported
Waste Code: 352
RCRA Code: F002
Meth Code: H141
Quantity Tons: 0.05
Waste Quantity: 100
Quantity Unit: P
Additional Code 1: D022
Additional Code 2: Not reported
Additional Code 3: Not reported
Additional Code 4: Not reported
Additional Code 5: Not reported

Year: 2013
Shipment Date: 20131218
Creation Date: 1/29/2014 22:15:06
Receipt Date: 20131227
Manifest ID: 012468701JJK
Gen EPA ID: CAR000185736

Map ID
Direction
Distance
Elevation

MAP FINDINGS

Site

Database(s)

EDR ID Number
EPA ID Number

EMD MILLIPORE (Continued)

S113178451

Trans EPA ID:	CAR000179747
Trans Name:	INGENIUM (ESCONDIDO)
Trans 2 EPA ID:	Not reported
Trans 2 Name:	Not reported
TSDf EPA ID:	CAD008488025
Trans Name:	PHIBRO-TECH INC
TSDf Alt EPA ID:	Not reported
TSDf Alt Name:	Not reported
Waste Code:	791
RCRA Code:	D002
Meth Code:	H039
Quantity Tons:	0.5004
Waste Quantity:	120
Quantity Unit:	G
Additional Code 1:	Not reported
Additional Code 2:	Not reported
Additional Code 3:	Not reported
Additional Code 4:	Not reported
Additional Code 5:	Not reported
Year:	2013
Shipment Date:	20131218
Creation Date:	12/29/2014 22:14:49
Receipt Date:	Not reported
Manifest ID:	012468702JJK
Gen EPA ID:	CAR000185736
Trans EPA ID:	CAR000179747
Trans Name:	INGENIUM (ESCONDIDO)
Trans 2 EPA ID:	CAD982523433
Trans 2 Name:	DILLARD ENVIRONMENTAL SERVICES
TSDf EPA ID:	TND981920119
Trans Name:	VLS - ARMOR
TSDf Alt EPA ID:	Not reported
TSDf Alt Name:	Not reported
Waste Code:	513
RCRA Code:	Not reported
Meth Code:	Not reported
Quantity Tons:	0.2
Waste Quantity:	400
Quantity Unit:	P
Additional Code 1:	Not reported
Additional Code 2:	Not reported
Additional Code 3:	Not reported
Additional Code 4:	Not reported
Additional Code 5:	Not reported
Year:	2013
Shipment Date:	20130410
Creation Date:	8/22/2013 22:15:16
Receipt Date:	20130423
Manifest ID:	011274178JJK
Gen EPA ID:	CAR000185736
Trans EPA ID:	CAR000179747
Trans Name:	INGENIUM (ESCONDIDO)
Trans 2 EPA ID:	MAD039322250
Trans 2 Name:	CLEAN HARBORS ENV SVC
TSDf EPA ID:	CAD059494310

Map ID
Direction
Distance
Elevation

MAP FINDINGS

Site

Database(s)

EDR ID Number
EPA ID Number

EMD MILLIPORE (Continued)

S113178451

Trans Name: CLEAN HARBORS SAN JOSE LLC
TSDf Alt EPA ID: Not reported
TSDf Alt Name: Not reported
Waste Code: 791
RCRA Code: D002
Meth Code: H141
Quantity Tons: 0.06255
Waste Quantity: 15
Quantity Unit: G
Additional Code 1: Not reported
Additional Code 2: Not reported
Additional Code 3: Not reported
Additional Code 4: Not reported
Additional Code 5: Not reported

Year: 2013
Shipment Date: 20130410
Creation Date: 8/22/2013 22:15:16
Receipt Date: 20130423
Manifest ID: 011274178JJK
Gen EPA ID: CAR000185736
Trans EPA ID: CAR000179747
Trans Name: INGENIUM (ESCONDIDO)
Trans 2 EPA ID: MAD039322250
Trans 2 Name: CLEAN HARBORS ENV SVC
TSDf EPA ID: CAD059494310
Trans Name: CLEAN HARBORS SAN JOSE LLC
TSDf Alt EPA ID: Not reported
TSDf Alt Name: Not reported
Waste Code: 352
RCRA Code: F002
Meth Code: H141
Quantity Tons: 0.0325
Waste Quantity: 65
Quantity Unit: P
Additional Code 1: D022
Additional Code 2: Not reported
Additional Code 3: Not reported
Additional Code 4: Not reported
Additional Code 5: Not reported

Year: 2013
Shipment Date: 20130410
Creation Date: 6/18/2013 22:15:15
Receipt Date: 20130424
Manifest ID: 011274179JJK
Gen EPA ID: CAR000185736
Trans EPA ID: CAR000179747
Trans Name: INGENIUM (ESCONDIDO)
Trans 2 EPA ID: NJD080631369
Trans 2 Name: VEOLIA TECHNICAL SOLUTIONS LLC
TSDf EPA ID: CAD008302903
Trans Name: VEOLIA ENVIRONMENTAL SERVICES
TSDf Alt EPA ID: Not reported
TSDf Alt Name: Not reported
Waste Code: 741
RCRA Code: F003

Map ID
Direction
Distance
Elevation

MAP FINDINGS

Site

Database(s)

EDR ID Number
EPA ID Number

EMD MILLIPORE (Continued)

S113178451

Meth Code: H061
Quantity Tons: 0.22935
Waste Quantity: 55
Quantity Unit: G
Additional Code 1: F002
Additional Code 2: D038
Additional Code 3: D022
Additional Code 4: D001
Additional Code 5: Not reported

Year: 2013
Shipment Date: 20130410
Creation Date: 6/18/2013 22:15:15
Receipt Date: 20130424
Manifest ID: 011274179JJK
Gen EPA ID: CAR000185736
Trans EPA ID: CAR000179747
Trans Name: INGENIUM (ESCONDIDO)
Trans 2 EPA ID: NJD080631369
Trans 2 Name: VEOLIA TECHNICAL SOLUTIONS LLC
TSDf EPA ID: CAD008302903
Trans Name: VEOLIA ENVIRONMENTAL SERVICES
TSDf Alt EPA ID: Not reported
TSDf Alt Name: Not reported
Waste Code: 741
RCRA Code: D022
Meth Code: H039
Quantity Tons: 0.22935
Waste Quantity: 55
Quantity Unit: G
Additional Code 1: D001
Additional Code 2: Not reported
Additional Code 3: Not reported
Additional Code 4: Not reported
Additional Code 5: Not reported

Year: 2013
Shipment Date: 20130320
Creation Date: 8/23/2013 22:15:19
Receipt Date: 20130409
Manifest ID: 011274276JJK
Gen EPA ID: CAR000185736
Trans EPA ID: CAR000179747
Trans Name: INGENIUM (ESCONDIDO)
Trans 2 EPA ID: CAD982523433
Trans 2 Name: DILLARD ENVIRONMENTAL SERVICES
TSDf EPA ID: ARD981057870
Trans Name: RINECO
TSDf Alt EPA ID: Not reported
TSDf Alt Name: Not reported
Waste Code: 343
RCRA Code: Not reported
Meth Code: H061
Quantity Tons: 0.9
Waste Quantity: 1800
Quantity Unit: P
Additional Code 1: Not reported

Map ID
Direction
Distance
Elevation

MAP FINDINGS

Site

Database(s)

EDR ID Number
EPA ID Number

EMD MILLIPORE (Continued)

S113178451

Additional Code 2: Not reported
Additional Code 3: Not reported
Additional Code 4: Not reported
Additional Code 5: Not reported

Year: 2013
Shipment Date: 20130320
Creation Date: 8/23/2013 22:15:19
Receipt Date: 20130409
Manifest ID: 011274276JJK
Gen EPA ID: CAR000185736
Trans EPA ID: CAR000179747
Trans Name: INGENIUM (ESCONDIDO)
Trans 2 EPA ID: CAD982523433
Trans 2 Name: DILLARD ENVIRONMENTAL SERVICES
TSDf EPA ID: ARD981057870
Trans Name: RINECO
TSDf Alt EPA ID: Not reported
TSDf Alt Name: Not reported
Waste Code: 343
RCRA Code: Not reported
Meth Code: H061
Quantity Tons: 0.0375
Waste Quantity: 75
Quantity Unit: P
Additional Code 1: Not reported
Additional Code 2: Not reported
Additional Code 3: Not reported
Additional Code 4: Not reported
Additional Code 5: Not reported

Year: 2013
Shipment Date: 20130320
Creation Date: 6/13/2013 22:15:07
Receipt Date: 20130403
Manifest ID: 011274277JJK
Gen EPA ID: CAR000185736
Trans EPA ID: CAR000179747
Trans Name: INGENIUM (ESCONDIDO)
Trans 2 EPA ID: NJD080631369
Trans 2 Name: VEOLIA TECHNICAL SOLUTIONS LLC
TSDf EPA ID: CAD008302903
Trans Name: VEOLIA ENVIRONMENTAL SERVICES
TSDf Alt EPA ID: Not reported
TSDf Alt Name: Not reported
Waste Code: 741
RCRA Code: F003
Meth Code: H061
Quantity Tons: 0.22935
Waste Quantity: 55
Quantity Unit: G
Additional Code 1: F002
Additional Code 2: D038
Additional Code 3: D022
Additional Code 4: D001
Additional Code 5: Not reported

Map ID
Direction
Distance
Elevation

MAP FINDINGS

Site

Database(s)

EDR ID Number
EPA ID Number

EMD MILLIPORE (Continued)

S113178451

Year: 2013
Shipment Date: 20130320
Creation Date: 6/13/2013 22:15:07
Receipt Date: 20130403
Manifest ID: 011274277JJK
Gen EPA ID: CAR000185736
Trans EPA ID: CAR000179747
Trans Name: INGENIUM (ESCONDIDO)
Trans 2 EPA ID: NJD080631369
Trans 2 Name: VEOLIA TECHNICAL SOLUTIONS LLC
TSDf EPA ID: CAD008302903
Trans Name: VEOLIA ENVIRONMENTAL SERVICES
TSDf Alt EPA ID: Not reported
TSDf Alt Name: Not reported
Waste Code: 141
RCRA Code: D009
Meth Code: H141
Quantity Tons: 0.06255
Waste Quantity: 15
Quantity Unit: G
Additional Code 1: Not reported
Additional Code 2: Not reported
Additional Code 3: Not reported
Additional Code 4: Not reported
Additional Code 5: Not reported

Year: 2013
Shipment Date: 20130320
Creation Date: 5/14/2013 22:15:21
Receipt Date: 20130404
Manifest ID: 011274278JJK
Gen EPA ID: CAR000185736
Trans EPA ID: CAR000179747
Trans Name: INGENIUM (ESCONDIDO)
Trans 2 EPA ID: MAD039322250
Trans 2 Name: CLEAN HARBORS ENV SVC
TSDf EPA ID: CAD059494310
Trans Name: CLEAN HARBORS SAN JOSE LLC
TSDf Alt EPA ID: Not reported
TSDf Alt Name: Not reported
Waste Code: 352
RCRA Code: F002
Meth Code: H141
Quantity Tons: 0.08816
Waste Quantity: 80
Quantity Unit: L
Additional Code 1: D022
Additional Code 2: Not reported
Additional Code 3: Not reported
Additional Code 4: Not reported
Additional Code 5: Not reported

Year: 2013
Shipment Date: 20130501
Creation Date: 7/15/2013 22:15:07
Receipt Date: 20130515
Manifest ID: 011274481JJK

Map ID
Direction
Distance
Elevation

MAP FINDINGS

Site

Database(s)

EDR ID Number
EPA ID Number

EMD MILLIPORE (Continued)

S113178451

Gen EPA ID: CAR000185736
Trans EPA ID: CAR000179747
Trans Name: INGENIUM (ESCONDIDO)
Trans 2 EPA ID: NJD080631369
Trans 2 Name: VEOLIA ES TECHNICAL SOLUTIONS
TSDf EPA ID: CAD008302903
Trans Name: VEOLIA ENVIRONMENTAL SERVICES
TSDf Alt EPA ID: Not reported
TSDf Alt Name: Not reported
Waste Code: 741
RCRA Code: F003
Meth Code: H061
Quantity Tons: 0.22935
Waste Quantity: 55
Quantity Unit: G
Additional Code 1: F002
Additional Code 2: D038
Additional Code 3: D022
Additional Code 4: D001
Additional Code 5: Not reported

Year: 2013
Shipment Date: 20130501
Creation Date: 8/12/2013 22:15:07
Receipt Date: 20130509
Manifest ID: 011274483JJK
Gen EPA ID: CAR000185736
Trans EPA ID: CAR000179747
Trans Name: INGENIUM (ESCONDIDO)
Trans 2 EPA ID: MAD039322250
Trans 2 Name: CLEAN HARBORS ENV SVC
TSDf EPA ID: CAD059494310
Trans Name: CLEAN HARBORS SAN JOSE LLC
TSDf Alt EPA ID: Not reported
TSDf Alt Name: Not reported
Waste Code: 352
RCRA Code: F002
Meth Code: H141
Quantity Tons: 0.0275
Waste Quantity: 55
Quantity Unit: P
Additional Code 1: D022
Additional Code 2: Not reported
Additional Code 3: Not reported
Additional Code 4: Not reported
Additional Code 5: Not reported

Year: 2013
Shipment Date: 20130501
Creation Date: 8/12/2013 22:15:07
Receipt Date: 20130509
Manifest ID: 011274483JJK
Gen EPA ID: CAR000185736
Trans EPA ID: CAR000179747
Trans Name: INGENIUM (ESCONDIDO)
Trans 2 EPA ID: MAD039322250
Trans 2 Name: CLEAN HARBORS ENV SVC

Map ID
Direction
Distance
Elevation

MAP FINDINGS

Site

Database(s)

EDR ID Number
EPA ID Number

EMD MILLIPORE (Continued)

S113178451

TSDF EPA ID:	CAD059494310
Trans Name:	CLEAN HARBORS SAN JOSE LLC
TSDF Alt EPA ID:	Not reported
TSDF Alt Name:	Not reported
Waste Code:	181
RCRA Code:	Not reported
Meth Code:	H141
Quantity Tons:	0.02
Waste Quantity:	40
Quantity Unit:	P
Additional Code 1:	Not reported
Additional Code 2:	Not reported
Additional Code 3:	Not reported
Additional Code 4:	Not reported
Additional Code 5:	Not reported
Year:	2013
Shipment Date:	20130206
Creation Date:	7/9/2013 22:15:05
Receipt Date:	20130228
Manifest ID:	010755450JJK
Gen EPA ID:	CAR000185736
Trans EPA ID:	CAR000179747
Trans Name:	INGENIUM (ESCONDIDO)
Trans 2 EPA ID:	CAD982523433
Trans 2 Name:	DILLARD ENVIRONMENTAL SERVICES
TSDF EPA ID:	ARD981057870
Trans Name:	RINECO
TSDF Alt EPA ID:	Not reported
TSDF Alt Name:	Not reported
Waste Code:	343
RCRA Code:	Not reported
Meth Code:	H061
Quantity Tons:	1.05
Waste Quantity:	2100
Quantity Unit:	P
Additional Code 1:	Not reported
Additional Code 2:	Not reported
Additional Code 3:	Not reported
Additional Code 4:	Not reported
Additional Code 5:	Not reported
Year:	2013
Shipment Date:	20130220
Creation Date:	5/3/2013 22:15:23
Receipt Date:	20130308
Manifest ID:	010755853JJK
Gen EPA ID:	CAR000185736
Trans EPA ID:	CAR000179747
Trans Name:	INGENIUM (ESCONDIDO)
Trans 2 EPA ID:	NJD080631369
Trans 2 Name:	VEOLIA TECHNICAL SOLUTIONS LLC
TSDF EPA ID:	CAD008302903
Trans Name:	VEOLIA ENVIRONMENTAL SERVICES
TSDF Alt EPA ID:	Not reported
TSDF Alt Name:	Not reported
Waste Code:	741

Map ID
Direction
Distance
Elevation

MAP FINDINGS

Site

Database(s)

EDR ID Number
EPA ID Number

EMD MILLIPORE (Continued)

S113178451

RCRA Code:	D022
Meth Code:	H039
Quantity Tons:	0.2085
Waste Quantity:	50
Quantity Unit:	G
Additional Code 1:	D001
Additional Code 2:	Not reported
Additional Code 3:	Not reported
Additional Code 4:	Not reported
Additional Code 5:	Not reported
Year:	2013
Shipment Date:	20130220
Creation Date:	5/3/2013 22:15:23
Receipt Date:	20130308
Manifest ID:	010755853JJK
Gen EPA ID:	CAR000185736
Trans EPA ID:	CAR000179747
Trans Name:	INGENIUM (ESCONDIDO)
Trans 2 EPA ID:	NJD080631369
Trans 2 Name:	VEOLIA TECHNICAL SOLUTIONS LLC
TSDf EPA ID:	CAD008302903
Trans Name:	VEOLIA ENVIRONMENTAL SERVICES
TSDf Alt EPA ID:	Not reported
TSDf Alt Name:	Not reported
Waste Code:	741
RCRA Code:	F003
Meth Code:	H061
Quantity Tons:	0.2085
Waste Quantity:	50
Quantity Unit:	G
Additional Code 1:	F002
Additional Code 2:	D038
Additional Code 3:	D022
Additional Code 4:	D001
Additional Code 5:	Not reported
Year:	2013
Shipment Date:	20130220
Creation Date:	5/14/2013 22:15:21
Receipt Date:	20130304
Manifest ID:	010755854JJK
Gen EPA ID:	CAR000185736
Trans EPA ID:	CAR000179747
Trans Name:	INGENIUM (ESCONDIDO)
Trans 2 EPA ID:	MAD039322250
Trans 2 Name:	CLEAN HARBORS ENV SVC
TSDf EPA ID:	CAD059494310
Trans Name:	CLEAN HARBORS SAN JOSE LLC
TSDf Alt EPA ID:	Not reported
TSDf Alt Name:	Not reported
Waste Code:	352
RCRA Code:	D022
Meth Code:	H141
Quantity Tons:	0.0325
Waste Quantity:	65
Quantity Unit:	P

Map ID
Direction
Distance
Elevation

MAP FINDINGS

Site

Database(s)

EDR ID Number
EPA ID Number

EMD MILLIPORE (Continued)

S113178451

Additional Code 1: Not reported
Additional Code 2: Not reported
Additional Code 3: Not reported
Additional Code 4: Not reported
Additional Code 5: Not reported

Year: 2013
Shipment Date: 20130717
Creation Date: 12/27/2013 22:15:07
Receipt Date: 20130809
Manifest ID: 011867017JJK
Gen EPA ID: CAR000185736
Trans EPA ID: CAR000179747
Trans Name: INGENIUM (ESCONDIDO)
Trans 2 EPA ID: CAD982523433
Trans 2 Name: DILLARD ENVIRONMENTAL SERVICES
TSDf EPA ID: ARD981057870
Trans Name: RINECO
TSDf Alt EPA ID: Not reported
TSDf Alt Name: Not reported
Waste Code: 343
RCRA Code: Not reported
Meth Code: H061
Quantity Tons: 0.6
Waste Quantity: 1200
Quantity Unit: P
Additional Code 1: Not reported
Additional Code 2: Not reported
Additional Code 3: Not reported
Additional Code 4: Not reported
Additional Code 5: Not reported

Year: 2013
Shipment Date: 20130724
Creation Date: 9/27/2013 22:15:06
Receipt Date: 20130809
Manifest ID: 011867075JJK
Gen EPA ID: CAR000185736
Trans EPA ID: CAR000179747
Trans Name: INGENIUM (ESCONDIDO)
Trans 2 EPA ID: NJD080631369
Trans 2 Name: VEOLIA TECHNICAL SOLUTIONS LLC
TSDf EPA ID: CAD008302903
Trans Name: VEOLIA ENVIRONMENTAL SERVICES
TSDf Alt EPA ID: Not reported
TSDf Alt Name: Not reported
Waste Code: 741
RCRA Code: F003
Meth Code: H039
Quantity Tons: 0.22935
Waste Quantity: 55
Quantity Unit: G
Additional Code 1: F002
Additional Code 2: D038
Additional Code 3: D022
Additional Code 4: D001
Additional Code 5: Not reported

Map ID
Direction
Distance
Elevation

MAP FINDINGS

Site

Database(s)

EDR ID Number
EPA ID Number

EMD MILLIPORE (Continued)

S113178451

Year:	2013
Shipment Date:	20130724
Creation Date:	10/22/2013 22:15:05
Receipt Date:	20130816
Manifest ID:	011867076JJK
Gen EPA ID:	CAR000185736
Trans EPA ID:	CAR000179747
Trans Name:	INGENIUM (ESCONDIDO)
Trans 2 EPA ID:	MAD039322250
Trans 2 Name:	CLEAN HARBORS ENV SERV INC
TSDf EPA ID:	CAD059494310
Trans Name:	CLEAN HARBORS SAN JOSE LLC
TSDf Alt EPA ID:	Not reported
TSDf Alt Name:	Not reported
Waste Code:	352
RCRA Code:	F002
Meth Code:	H141
Quantity Tons:	0.0225
Waste Quantity:	45
Quantity Unit:	P
Additional Code 1:	D022
Additional Code 2:	Not reported
Additional Code 3:	Not reported
Additional Code 4:	Not reported
Additional Code 5:	Not reported
Year:	2013
Shipment Date:	20130821
Creation Date:	1/7/2014 22:15:14
Receipt Date:	20130905
Manifest ID:	011867346JJK
Gen EPA ID:	CAR000185736
Trans EPA ID:	CAR000179747
Trans Name:	INGENIUM (ESCONDIDO)
Trans 2 EPA ID:	CAD982523433
Trans 2 Name:	DILLARD ENVIRONMENTAL SERVICES
TSDf EPA ID:	ARD981057870
Trans Name:	RINECO
TSDf Alt EPA ID:	Not reported
TSDf Alt Name:	Not reported
Waste Code:	343
RCRA Code:	Not reported
Meth Code:	H061
Quantity Tons:	0.3
Waste Quantity:	600
Quantity Unit:	P
Additional Code 1:	Not reported
Additional Code 2:	Not reported
Additional Code 3:	Not reported
Additional Code 4:	Not reported
Additional Code 5:	Not reported
Year:	2013
Shipment Date:	20131009
Creation Date:	3/26/2014 22:15:09
Receipt Date:	20131025
Manifest ID:	011867415JJK

Map ID
Direction
Distance
Elevation

MAP FINDINGS

Site

Database(s)

EDR ID Number
EPA ID Number

EMD MILLIPORE (Continued)

S113178451

Gen EPA ID: CAR000185736
Trans EPA ID: CAR000179747
Trans Name: INGENIUM (ESCONDIDO)
Trans 2 EPA ID: CAD982523433
Trans 2 Name: DILLARD ENVIRONMENTAL SERVICES
TSDf EPA ID: ARD981057870
Trans Name: RINECO
TSDf Alt EPA ID: Not reported
TSDf Alt Name: Not reported
Waste Code: 343
RCRA Code: Not reported
Meth Code: H061
Quantity Tons: 0.3
Waste Quantity: 600
Quantity Unit: P
Additional Code 1: Not reported
Additional Code 2: Not reported
Additional Code 3: Not reported
Additional Code 4: Not reported
Additional Code 5: Not reported

Year: 2013
Shipment Date: 20130828
Creation Date: 11/7/2013 22:15:14
Receipt Date: 20130923
Manifest ID: 011867447JJK
Gen EPA ID: CAR000185736
Trans EPA ID: CAR000179747
Trans Name: INGENIUM (ESCONDIDO)
Trans 2 EPA ID: NJD080631369
Trans 2 Name: VEOLIA TECHNICAL SOLUTIONS LLC
TSDf EPA ID: CAD008302903
Trans Name: VEOLIA ENVIRONMENTAL SERVICES
TSDf Alt EPA ID: Not reported
TSDf Alt Name: Not reported
Waste Code: 741
RCRA Code: F003
Meth Code: H039
Quantity Tons: 0.4587
Waste Quantity: 110
Quantity Unit: G
Additional Code 1: F002
Additional Code 2: D038
Additional Code 3: D022
Additional Code 4: D001
Additional Code 5: Not reported

Year: 2013
Shipment Date: 20130828
Creation Date: 11/7/2013 22:15:14
Receipt Date: 20130923
Manifest ID: 011867447JJK
Gen EPA ID: CAR000185736
Trans EPA ID: CAR000179747
Trans Name: INGENIUM (ESCONDIDO)
Trans 2 EPA ID: NJD080631369
Trans 2 Name: VEOLIA TECHNICAL SOLUTIONS LLC

Map ID
Direction
Distance
Elevation

MAP FINDINGS

Site

Database(s)

EDR ID Number
EPA ID Number

EMD MILLIPORE (Continued)

S113178451

TSDF EPA ID: CAD008302903
Trans Name: VEOLIA ENVIRONMENTAL SERVICES
TSDF Alt EPA ID: Not reported
TSDF Alt Name: Not reported
Waste Code: 741
RCRA Code: D022
Meth Code: H039
Quantity Tons: 0.22935
Waste Quantity: 55
Quantity Unit: G
Additional Code 1: D001
Additional Code 2: Not reported
Additional Code 3: Not reported
Additional Code 4: Not reported
Additional Code 5: Not reported

Year: 2013
Shipment Date: 20130828
Creation Date: 11/7/2013 22:15:14
Receipt Date: 20130923
Manifest ID: 011867447JJK
Gen EPA ID: CAR000185736
Trans EPA ID: CAR000179747
Trans Name: INGENIUM (ESCONDIDO)
Trans 2 EPA ID: NJD080631369
Trans 2 Name: VEOLIA TECHNICAL SOLUTIONS LLC
TSDF EPA ID: CAD008302903
Trans Name: VEOLIA ENVIRONMENTAL SERVICES
TSDF Alt EPA ID: Not reported
TSDF Alt Name: Not reported
Waste Code: 141
RCRA Code: D009
Meth Code: H141
Quantity Tons: 0.06255
Waste Quantity: 15
Quantity Unit: G
Additional Code 1: Not reported
Additional Code 2: Not reported
Additional Code 3: Not reported
Additional Code 4: Not reported
Additional Code 5: Not reported

Year: 2013
Shipment Date: 20130828
Creation Date: 11/7/2013 22:15:14
Receipt Date: 20130923
Manifest ID: 011867447JJK
Gen EPA ID: CAR000185736
Trans EPA ID: CAR000179747
Trans Name: INGENIUM (ESCONDIDO)
Trans 2 EPA ID: NJD080631369
Trans 2 Name: VEOLIA TECHNICAL SOLUTIONS LLC
TSDF EPA ID: CAD008302903
Trans Name: VEOLIA ENVIRONMENTAL SERVICES
TSDF Alt EPA ID: Not reported
TSDF Alt Name: Not reported
Waste Code: 135

Map ID
Direction
Distance
Elevation

MAP FINDINGS

Site

Database(s)

EDR ID Number
EPA ID Number

EMD MILLIPORE (Continued)

S113178451

RCRA Code: Not reported
Meth Code: H141
Quantity Tons: 0.231
Waste Quantity: 55
Quantity Unit: G
Additional Code 1: Not reported
Additional Code 2: Not reported
Additional Code 3: Not reported
Additional Code 4: Not reported
Additional Code 5: Not reported

Year: 2013
Shipment Date: 20130828
Creation Date: 2/7/2014 22:15:07
Receipt Date: 20130912
Manifest ID: 011867448JJK
Gen EPA ID: CAR000185736
Trans EPA ID: CAR000179747
Trans Name: INGENIUM (ESCONDIDO)
Trans 2 EPA ID: CAD982523433
Trans 2 Name: DILLARD ENVIRONMENTAL SERVICES
TSDf EPA ID: ARD981057870
Trans Name: RINECO
TSDf Alt EPA ID: Not reported
TSDf Alt Name: Not reported
Waste Code: 343
RCRA Code: Not reported
Meth Code: H061
Quantity Tons: 0.6
Waste Quantity: 1200
Quantity Unit: P
Additional Code 1: Not reported
Additional Code 2: Not reported
Additional Code 3: Not reported
Additional Code 4: Not reported
Additional Code 5: Not reported

Year: 2013
Shipment Date: 20130828
Creation Date: 12/4/2013 22:15:05
Receipt Date: 20130913
Manifest ID: 011867449JJK
Gen EPA ID: CAR000185736
Trans EPA ID: CAR000179747
Trans Name: INGENIUM (ESCONDIDO)
Trans 2 EPA ID: MAD039322250
Trans 2 Name: CLEAN HARBORS ENV SVC
TSDf EPA ID: CAD059494310
Trans Name: CLEAN HARBORS SAN JOSE LLC
TSDf Alt EPA ID: Not reported
TSDf Alt Name: Not reported
Waste Code: 791
RCRA Code: D002
Meth Code: H141
Quantity Tons: 0.06255
Waste Quantity: 15
Quantity Unit: G

Map ID
Direction
Distance
Elevation

MAP FINDINGS

Site

Database(s)

EDR ID Number
EPA ID Number

EMD MILLIPORE (Continued)

S113178451

Additional Code 1:	Not reported
Additional Code 2:	Not reported
Additional Code 3:	Not reported
Additional Code 4:	Not reported
Additional Code 5:	Not reported
Year:	2013
Shipment Date:	20130828
Creation Date:	12/4/2013 22:15:05
Receipt Date:	20130913
Manifest ID:	011867449JJK
Gen EPA ID:	CAR000185736
Trans EPA ID:	CAR000179747
Trans Name:	INGENIUM (ESCONDIDO)
Trans 2 EPA ID:	MAD039322250
Trans 2 Name:	CLEAN HARBORS ENV SVC
TSDf EPA ID:	CAD059494310
Trans Name:	CLEAN HARBORS SAN JOSE LLC
TSDf Alt EPA ID:	Not reported
TSDf Alt Name:	Not reported
Waste Code:	352
RCRA Code:	F002
Meth Code:	H141
Quantity Tons:	0.025
Waste Quantity:	50
Quantity Unit:	P
Additional Code 1:	D022
Additional Code 2:	Not reported
Additional Code 3:	Not reported
Additional Code 4:	Not reported
Additional Code 5:	Not reported
Year:	2013
Shipment Date:	20130828
Creation Date:	12/4/2013 22:15:05
Receipt Date:	20130913
Manifest ID:	011867449JJK
Gen EPA ID:	CAR000185736
Trans EPA ID:	CAR000179747
Trans Name:	INGENIUM (ESCONDIDO)
Trans 2 EPA ID:	MAD039322250
Trans 2 Name:	CLEAN HARBORS ENV SVC
TSDf EPA ID:	CAD059494310
Trans Name:	CLEAN HARBORS SAN JOSE LLC
TSDf Alt EPA ID:	Not reported
TSDf Alt Name:	Not reported
Waste Code:	181
RCRA Code:	Not reported
Meth Code:	H141
Quantity Tons:	0.035
Waste Quantity:	70
Quantity Unit:	P
Additional Code 1:	Not reported
Additional Code 2:	Not reported
Additional Code 3:	Not reported
Additional Code 4:	Not reported
Additional Code 5:	Not reported

Map ID
Direction
Distance
Elevation

MAP FINDINGS

Site

Database(s)

EDR ID Number
EPA ID Number

EMD MILLIPORE (Continued)

S113178451

Year: 2013
Shipment Date: 20131009
Creation Date: 11/29/2013 22:15:14
Receipt Date: 20131029
Manifest ID: 011869231JJK
Gen EPA ID: CAR000185736
Trans EPA ID: CAR000179747
Trans Name: INGENIUM (ESCONDIDO)
Trans 2 EPA ID: NJD080631369
Trans 2 Name: VEOLIA TECHNICAL SOLUTIONS LLC
TSDf EPA ID: CAD008302903
Trans Name: VEOLIA ENVIRONMENTAL SERVICES
TSDf Alt EPA ID: Not reported
TSDf Alt Name: Not reported
Waste Code: 741
RCRA Code: F003
Meth Code: H061
Quantity Tons: 0.4587
Waste Quantity: 110
Quantity Unit: G
Additional Code 1: F002
Additional Code 2: D038
Additional Code 3: D022
Additional Code 4: D001
Additional Code 5: Not reported

Year: 2013
Shipment Date: 20131009
Creation Date: 12/29/2013 22:15:24
Receipt Date: 20131018
Manifest ID: 011869232JJK
Gen EPA ID: CAR000185736
Trans EPA ID: CAR000179747
Trans Name: INGENIUM (ESCONDIDO)
Trans 2 EPA ID: MAD039322250
Trans 2 Name: CLEAN HARBORS ENV SVC
TSDf EPA ID: CAD059494310
Trans Name: CLEAN HARBORS SAN JOSE LLC
TSDf Alt EPA ID: Not reported
TSDf Alt Name: Not reported
Waste Code: 791
RCRA Code: D002
Meth Code: H141
Quantity Tons: 0.06255
Waste Quantity: 15
Quantity Unit: G
Additional Code 1: Not reported
Additional Code 2: Not reported
Additional Code 3: Not reported
Additional Code 4: Not reported
Additional Code 5: Not reported

Year: 2013
Shipment Date: 20131009
Creation Date: 12/29/2013 22:15:24
Receipt Date: 20131018
Manifest ID: 011869232JJK

Map ID
Direction
Distance
Elevation

MAP FINDINGS

Site

Database(s)

EDR ID Number
EPA ID Number

EMD MILLIPORE (Continued)

S113178451

Gen EPA ID: CAR000185736
Trans EPA ID: CAR000179747
Trans Name: INGENIUM (ESCONDIDO)
Trans 2 EPA ID: MAD039322250
Trans 2 Name: CLEAN HARBORS ENV SVC
TSDf EPA ID: CAD059494310
Trans Name: CLEAN HARBORS SAN JOSE LLC
TSDf Alt EPA ID: Not reported
TSDf Alt Name: Not reported
Waste Code: 352
RCRA Code: F002
Meth Code: H141
Quantity Tons: 0.105
Waste Quantity: 210
Quantity Unit: P
Additional Code 1: D022
Additional Code 2: Not reported
Additional Code 3: Not reported
Additional Code 4: Not reported
Additional Code 5: Not reported

Year: 2013
Shipment Date: 20131106
Creation Date: 1/29/2014 22:15:06
Receipt Date: 20131122
Manifest ID: 011869415JJK
Gen EPA ID: CAR000185736
Trans EPA ID: CAR000179747
Trans Name: INGENIUM (ESCONDIDO)
Trans 2 EPA ID: MAD039322250
Trans 2 Name: CLEAN HARBORS ENV SVC
TSDf EPA ID: CAD059494310
Trans Name: CLEAN HARBORS SAN JOSE LLC
TSDf Alt EPA ID: Not reported
TSDf Alt Name: Not reported
Waste Code: 791
RCRA Code: D002
Meth Code: H141
Quantity Tons: 0.02919
Waste Quantity: 7
Quantity Unit: G
Additional Code 1: Not reported
Additional Code 2: Not reported
Additional Code 3: Not reported
Additional Code 4: Not reported
Additional Code 5: Not reported

Year: 2013
Shipment Date: 20131106
Creation Date: 1/29/2014 22:15:06
Receipt Date: 20131122
Manifest ID: 011869415JJK
Gen EPA ID: CAR000185736
Trans EPA ID: CAR000179747
Trans Name: INGENIUM (ESCONDIDO)
Trans 2 EPA ID: MAD039322250
Trans 2 Name: CLEAN HARBORS ENV SVC

Map ID
Direction
Distance
Elevation

MAP FINDINGS

Site

Database(s)

EDR ID Number
EPA ID Number

EMD MILLIPORE (Continued)

S113178451

TSDF EPA ID: CAD059494310
Trans Name: CLEAN HARBORS SAN JOSE LLC
TSDF Alt EPA ID: Not reported
TSDF Alt Name: Not reported
Waste Code: 352
RCRA Code: F002
Meth Code: H141
Quantity Tons: 0.3
Waste Quantity: 600
Quantity Unit: P
Additional Code 1: D022
Additional Code 2: Not reported
Additional Code 3: Not reported
Additional Code 4: Not reported
Additional Code 5: Not reported

Year: 2013
Shipment Date: 20131106
Creation Date: 1/29/2014 22:15:06
Receipt Date: 20131122
Manifest ID: 011869415JJK
Gen EPA ID: CAR000185736
Trans EPA ID: CAR000179747
Trans Name: INGENIUM (ESCONDIDO)
Trans 2 EPA ID: MAD039322250
Trans 2 Name: CLEAN HARBORS ENV SVC
TSDF EPA ID: CAD059494310
Trans Name: CLEAN HARBORS SAN JOSE LLC
TSDF Alt EPA ID: Not reported
TSDF Alt Name: Not reported
Waste Code: 352
RCRA Code: F002
Meth Code: H141
Quantity Tons: 0.07
Waste Quantity: 140
Quantity Unit: P
Additional Code 1: D022
Additional Code 2: Not reported
Additional Code 3: Not reported
Additional Code 4: Not reported
Additional Code 5: Not reported

Year: 2013
Shipment Date: 20131106
Creation Date: 1/29/2014 22:15:06
Receipt Date: 20131122
Manifest ID: 011869415JJK
Gen EPA ID: CAR000185736
Trans EPA ID: CAR000179747
Trans Name: INGENIUM (ESCONDIDO)
Trans 2 EPA ID: MAD039322250
Trans 2 Name: CLEAN HARBORS ENV SVC
TSDF EPA ID: CAD059494310
Trans Name: CLEAN HARBORS SAN JOSE LLC
TSDF Alt EPA ID: Not reported
TSDF Alt Name: Not reported
Waste Code: 181

Map ID
Direction
Distance
Elevation

MAP FINDINGS

Site

Database(s)

EDR ID Number
EPA ID Number

EMD MILLIPORE (Continued)

S113178451

RCRA Code:	Not reported
Meth Code:	H141
Quantity Tons:	0.03
Waste Quantity:	60
Quantity Unit:	P
Additional Code 1:	Not reported
Additional Code 2:	Not reported
Additional Code 3:	Not reported
Additional Code 4:	Not reported
Additional Code 5:	Not reported
Year:	2013
Shipment Date:	20131106
Creation Date:	12/27/2013 22:15:22
Receipt Date:	20131119
Manifest ID:	011869416JJK
Gen EPA ID:	CAR000185736
Trans EPA ID:	CAR000179747
Trans Name:	INGENIUM (ESCONDIDO)
Trans 2 EPA ID:	NJD080631369
Trans 2 Name:	VEOLIA TECHNICAL SOLUTIONS LLC
TSDf EPA ID:	CAD008302903
Trans Name:	VEOLIA ENVIRONMENTAL SERVICES
TSDf Alt EPA ID:	Not reported
TSDf Alt Name:	Not reported
Waste Code:	741
RCRA Code:	F003
Meth Code:	H061
Quantity Tons:	0.2085
Waste Quantity:	50
Quantity Unit:	G
Additional Code 1:	F002
Additional Code 2:	D038
Additional Code 3:	D022
Additional Code 4:	D001
Additional Code 5:	Not reported
Year:	2013
Shipment Date:	20131106
Creation Date:	12/27/2013 22:15:22
Receipt Date:	20131119
Manifest ID:	011869416JJK
Gen EPA ID:	CAR000185736
Trans EPA ID:	CAR000179747
Trans Name:	INGENIUM (ESCONDIDO)
Trans 2 EPA ID:	NJD080631369
Trans 2 Name:	VEOLIA TECHNICAL SOLUTIONS LLC
TSDf EPA ID:	CAD008302903
Trans Name:	VEOLIA ENVIRONMENTAL SERVICES
TSDf Alt EPA ID:	Not reported
TSDf Alt Name:	Not reported
Waste Code:	741
RCRA Code:	F003
Meth Code:	H061
Quantity Tons:	0.2085
Waste Quantity:	50
Quantity Unit:	G

Map ID
Direction
Distance
Elevation

MAP FINDINGS

Site

Database(s)

EDR ID Number
EPA ID Number

EMD MILLIPORE (Continued)

S113178451

Additional Code 1:	F002
Additional Code 2:	D038
Additional Code 3:	D022
Additional Code 4:	D001
Additional Code 5:	Not reported
Year:	2013
Shipment Date:	20131106
Creation Date:	12/27/2013 22:15:22
Receipt Date:	20131119
Manifest ID:	011869416JJK
Gen EPA ID:	CAR000185736
Trans EPA ID:	CAR000179747
Trans Name:	INGENIUM (ESCONDIDO)
Trans 2 EPA ID:	NJD080631369
Trans 2 Name:	VEOLIA TECHNICAL SOLUTIONS LLC
TSDf EPA ID:	CAD008302903
Trans Name:	VEOLIA ENVIRONMENTAL SERVICES
TSDf Alt EPA ID:	Not reported
TSDf Alt Name:	Not reported
Waste Code:	741
RCRA Code:	D022
Meth Code:	H039
Quantity Tons:	0.2085
Waste Quantity:	50
Quantity Unit:	G
Additional Code 1:	D001
Additional Code 2:	Not reported
Additional Code 3:	Not reported
Additional Code 4:	Not reported
Additional Code 5:	Not reported
Year:	2013
Shipment Date:	20131106
Creation Date:	12/27/2013 22:15:22
Receipt Date:	20131119
Manifest ID:	011869416JJK
Gen EPA ID:	CAR000185736
Trans EPA ID:	CAR000179747
Trans Name:	INGENIUM (ESCONDIDO)
Trans 2 EPA ID:	NJD080631369
Trans 2 Name:	VEOLIA TECHNICAL SOLUTIONS LLC
TSDf EPA ID:	CAD008302903
Trans Name:	VEOLIA ENVIRONMENTAL SERVICES
TSDf Alt EPA ID:	Not reported
TSDf Alt Name:	Not reported
Waste Code:	135
RCRA Code:	Not reported
Meth Code:	H141
Quantity Tons:	0.105
Waste Quantity:	25
Quantity Unit:	G
Additional Code 1:	Not reported
Additional Code 2:	Not reported
Additional Code 3:	Not reported
Additional Code 4:	Not reported
Additional Code 5:	Not reported

Map ID
Direction
Distance
Elevation

MAP FINDINGS

Site

Database(s)

EDR ID Number
EPA ID Number

EMD MILLIPORE (Continued)

S113178451

Year:	2013
Shipment Date:	20131106
Creation Date:	5/17/2014 22:15:09
Receipt Date:	20131130
Manifest ID:	011869417JJK
Gen EPA ID:	CAR000185736
Trans EPA ID:	CAR000179747
Trans Name:	INGENIUM (ESCONDIDO)
Trans 2 EPA ID:	CAD982523433
Trans 2 Name:	DILLARD ENVIRONMENTAL SERVICES
TSDf EPA ID:	ARD981057870
Trans Name:	RINECO
TSDf Alt EPA ID:	Not reported
TSDf Alt Name:	Not reported
Waste Code:	343
RCRA Code:	Not reported
Meth Code:	H061
Quantity Tons:	0.35
Waste Quantity:	700
Quantity Unit:	P
Additional Code 1:	Not reported
Additional Code 2:	Not reported
Additional Code 3:	Not reported
Additional Code 4:	Not reported
Additional Code 5:	Not reported
Year:	2013
Shipment Date:	20131106
Creation Date:	5/20/2014 22:14:51
Receipt Date:	20131220
Manifest ID:	011869418JJK
Gen EPA ID:	CAR000185736
Trans EPA ID:	CAR000179747
Trans Name:	INGENIUM (ESCONDIDO)
Trans 2 EPA ID:	MAD039322250
Trans 2 Name:	CLEAN HARBORS ENVIRONMENTAL SERVICES
TSDf EPA ID:	ARD069748192
Trans Name:	CLEAN HARBORS EL DORADO LLC
TSDf Alt EPA ID:	Not reported
TSDf Alt Name:	Not reported
Waste Code:	551
RCRA Code:	U404
Meth Code:	H040
Quantity Tons:	0.005
Waste Quantity:	10
Quantity Unit:	P
Additional Code 1:	D002
Additional Code 2:	D001
Additional Code 3:	Not reported
Additional Code 4:	Not reported
Additional Code 5:	Not reported
Year:	2013
Shipment Date:	20131106
Creation Date:	5/20/2014 22:14:51
Receipt Date:	20131220
Manifest ID:	011869418JJK

Map ID
Direction
Distance
Elevation

MAP FINDINGS

Site

Database(s)

EDR ID Number
EPA ID Number

EMD MILLIPORE (Continued)

S113178451

Gen EPA ID: CAR000185736
Trans EPA ID: CAR000179747
Trans Name: INGENIUM (ESCONDIDO)
Trans 2 EPA ID: MAD039322250
Trans 2 Name: CLEAN HARBORS ENVIRONMENTAL SERVICES
TSDf EPA ID: ARD069748192
Trans Name: CLEAN HARBORS EL DORADO LLC
TSDf Alt EPA ID: Not reported
TSDf Alt Name: Not reported
Waste Code: 551
RCRA Code: D003
Meth Code: H040
Quantity Tons: 0.005
Waste Quantity: 10
Quantity Unit: P
Additional Code 1: D001
Additional Code 2: Not reported
Additional Code 3: Not reported
Additional Code 4: Not reported
Additional Code 5: Not reported

Year: 2013
Shipment Date: 20131106
Creation Date: 5/20/2014 22:14:51
Receipt Date: 20131220
Manifest ID: 011869418JJK
Gen EPA ID: CAR000185736
Trans EPA ID: CAR000179747
Trans Name: INGENIUM (ESCONDIDO)
Trans 2 EPA ID: MAD039322250
Trans 2 Name: CLEAN HARBORS ENVIRONMENTAL SERVICES
TSDf EPA ID: ARD069748192
Trans Name: CLEAN HARBORS EL DORADO LLC
TSDf Alt EPA ID: Not reported
TSDf Alt Name: Not reported
Waste Code: 551
RCRA Code: D001
Meth Code: H040
Quantity Tons: 0.005
Waste Quantity: 10
Quantity Unit: P
Additional Code 1: Not reported
Additional Code 2: Not reported
Additional Code 3: Not reported
Additional Code 4: Not reported
Additional Code 5: Not reported

Year: 2013
Shipment Date: 20131106
Creation Date: 5/20/2014 22:14:51
Receipt Date: 20131220
Manifest ID: 011869418JJK
Gen EPA ID: CAR000185736
Trans EPA ID: CAR000179747
Trans Name: INGENIUM (ESCONDIDO)
Trans 2 EPA ID: MAD039322250
Trans 2 Name: CLEAN HARBORS ENVIRONMENTAL SERVICES

Map ID
Direction
Distance
Elevation

MAP FINDINGS

Site

Database(s)

EDR ID Number
EPA ID Number

EMD MILLIPORE (Continued)

S113178451

TSDF EPA ID: ARD069748192
Trans Name: CLEAN HARBORS EL DORADO LLC
TSDF Alt EPA ID: Not reported
TSDF Alt Name: Not reported
Waste Code: 551
RCRA Code: D001
Meth Code: H040
Quantity Tons: 0.005
Waste Quantity: 10
Quantity Unit: P
Additional Code 1: Not reported
Additional Code 2: Not reported
Additional Code 3: Not reported
Additional Code 4: Not reported
Additional Code 5: Not reported

Name: EMD MILLIPORE
Address: 28820 SINGLE OAK DR
Address 2: Not reported
City,State,Zip: TEMECULA, CA 925900000
Year: 2013
Gepaid: CAR000185736
Contact: RIC C LONGO
Telephone: 9515144377
Mailing Name: Not reported
Mailing Address: 28820 SINGLE OAK DR
Gen County: 33
Waste Category: Other organic solids
TSD EPA ID: CAD008302903
TSD County: 19
Disposal Method: Storage, Bulking, And/Or Transfer Off Site--No Treatment/Reovery (H010-H129) Or (H131-H135)
Tons: 0.05

Additional Info:

Year: 2013
Shipment Date: 20130605
Creation Date: 8/15/2013 22:15:24
Receipt Date: 20130618
Manifest ID: 011507252JJK
Gen EPA ID: CAR000185736
Trans EPA ID: CAR000179747
Trans Name: INGENIUM (ESCONDIDO)
Trans 2 EPA ID: MAD039322250
Trans 2 Name: CLEAN HARBORS ENV SVC
TSDF EPA ID: CAD059494310
Trans Name: CLEAN HARBORS SAN JOSE LLC
TSDF Alt EPA ID: Not reported
TSDF Alt Name: Not reported
Waste Code: 291
RCRA Code: Not reported
Meth Code: H141
Quantity Tons: 0.4
Waste Quantity: 800
Quantity Unit: P
Additional Code 1: Not reported
Additional Code 2: Not reported

Map ID
Direction
Distance
Elevation

MAP FINDINGS

Site

Database(s)

EDR ID Number
EPA ID Number

EMD MILLIPORE (Continued)

S113178451

Additional Code 3:	Not reported
Additional Code 4:	Not reported
Additional Code 5:	Not reported
Year:	2013
Shipment Date:	20130612
Creation Date:	9/22/2013 22:15:19
Receipt Date:	20130703
Manifest ID:	011507297JJK
Gen EPA ID:	CAR000185736
Trans EPA ID:	CAR000179747
Trans Name:	INGENIUM (ESCONDIDO)
Trans 2 EPA ID:	NJD080631369
Trans 2 Name:	VEOLIA TECHNICAL SOLUTIONS LLC
TSDf EPA ID:	CAD008302903
Trans Name:	VEOLIA ENVIRONMENTAL SERVICES
TSDf Alt EPA ID:	Not reported
TSDf Alt Name:	Not reported
Waste Code:	741
RCRA Code:	F003
Meth Code:	H061
Quantity Tons:	0.4587
Waste Quantity:	110
Quantity Unit:	G
Additional Code 1:	F002
Additional Code 2:	D038
Additional Code 3:	D022
Additional Code 4:	D001
Additional Code 5:	Not reported
Year:	2013
Shipment Date:	20130612
Creation Date:	9/22/2013 22:15:19
Receipt Date:	20130703
Manifest ID:	011507297JJK
Gen EPA ID:	CAR000185736
Trans EPA ID:	CAR000179747
Trans Name:	INGENIUM (ESCONDIDO)
Trans 2 EPA ID:	NJD080631369
Trans 2 Name:	VEOLIA TECHNICAL SOLUTIONS LLC
TSDf EPA ID:	CAD008302903
Trans Name:	VEOLIA ENVIRONMENTAL SERVICES
TSDf Alt EPA ID:	Not reported
TSDf Alt Name:	Not reported
Waste Code:	741
RCRA Code:	D022
Meth Code:	H039
Quantity Tons:	0.22935
Waste Quantity:	55
Quantity Unit:	G
Additional Code 1:	D001
Additional Code 2:	Not reported
Additional Code 3:	Not reported
Additional Code 4:	Not reported
Additional Code 5:	Not reported
Year:	2013

Map ID
Direction
Distance
Elevation

MAP FINDINGS

Site

Database(s)

EDR ID Number
EPA ID Number

EMD MILLIPORE (Continued)

S113178451

Shipment Date: 20130612
Creation Date: 9/22/2013 22:15:19
Receipt Date: 20130703
Manifest ID: 011507297JJK
Gen EPA ID: CAR000185736
Trans EPA ID: CAR000179747
Trans Name: INGENIUM (ESCONDIDO)
Trans 2 EPA ID: NJD080631369
Trans 2 Name: VEOLIA TECHNICAL SOLUTIONS LLC
TSDf EPA ID: CAD008302903
Trans Name: VEOLIA ENVIRONMENTAL SERVICES
TSDf Alt EPA ID: Not reported
TSDf Alt Name: Not reported
Waste Code: 135
RCRA Code: Not reported
Meth Code: H141
Quantity Tons: 0.063
Waste Quantity: 15
Quantity Unit: G
Additional Code 1: Not reported
Additional Code 2: Not reported
Additional Code 3: Not reported
Additional Code 4: Not reported
Additional Code 5: Not reported

Year: 2013
Shipment Date: 20130612
Creation Date: 8/15/2013 22:15:24
Receipt Date: 20130621
Manifest ID: 011507298JJK
Gen EPA ID: CAR000185736
Trans EPA ID: CAR000179747
Trans Name: INGENIUM (ESCONDIDO)
Trans 2 EPA ID: MAD039322250
Trans 2 Name: CLEAN HARBORS
TSDf EPA ID: CAD059494310
Trans Name: CLEAN HARBORS SAN JOSE LLC
TSDf Alt EPA ID: Not reported
TSDf Alt Name: Not reported
Waste Code: 352
RCRA Code: F002
Meth Code: H141
Quantity Tons: 0.025
Waste Quantity: 50
Quantity Unit: P
Additional Code 1: D022
Additional Code 2: Not reported
Additional Code 3: Not reported
Additional Code 4: Not reported
Additional Code 5: Not reported

Year: 2013
Shipment Date: 20130612
Creation Date: 8/15/2013 22:15:24
Receipt Date: 20130621
Manifest ID: 011507298JJK
Gen EPA ID: CAR000185736

Map ID
Direction
Distance
Elevation

MAP FINDINGS

Site

Database(s)

EDR ID Number
EPA ID Number

EMD MILLIPORE (Continued)

S113178451

Trans EPA ID:	CAR000179747
Trans Name:	INGENIUM (ESCONDIDO)
Trans 2 EPA ID:	MAD039322250
Trans 2 Name:	CLEAN HARBORS
TSDF EPA ID:	CAD059494310
Trans Name:	CLEAN HARBORS SAN JOSE LLC
TSDF Alt EPA ID:	Not reported
TSDF Alt Name:	Not reported
Waste Code:	352
RCRA Code:	F002
Meth Code:	H141
Quantity Tons:	0.04
Waste Quantity:	80
Quantity Unit:	P
Additional Code 1:	D022
Additional Code 2:	Not reported
Additional Code 3:	Not reported
Additional Code 4:	Not reported
Additional Code 5:	Not reported
Year:	2013
Shipment Date:	20131204
Creation Date:	2/25/2014 22:15:05
Receipt Date:	20131226
Manifest ID:	012468609JJK
Gen EPA ID:	CAR000185736
Trans EPA ID:	CAR000179747
Trans Name:	INGENIUM (ESCONDIDO)
Trans 2 EPA ID:	NJD080631369
Trans 2 Name:	VEOLIA TECHNICAL SOLUTIONS LLC
TSDF EPA ID:	CAD008302903
Trans Name:	VEOLIA ENVIRONMENTAL SERVICES
TSDF Alt EPA ID:	Not reported
TSDF Alt Name:	Not reported
Waste Code:	741
RCRA Code:	F003
Meth Code:	H039
Quantity Tons:	0.2085
Waste Quantity:	50
Quantity Unit:	G
Additional Code 1:	F002
Additional Code 2:	D038
Additional Code 3:	D022
Additional Code 4:	D001
Additional Code 5:	Not reported
Year:	2013
Shipment Date:	20131204
Creation Date:	2/25/2014 22:15:05
Receipt Date:	20131226
Manifest ID:	012468609JJK
Gen EPA ID:	CAR000185736
Trans EPA ID:	CAR000179747
Trans Name:	INGENIUM (ESCONDIDO)
Trans 2 EPA ID:	NJD080631369
Trans 2 Name:	VEOLIA TECHNICAL SOLUTIONS LLC
TSDF EPA ID:	CAD008302903

Map ID
Direction
Distance
Elevation

MAP FINDINGS

Site

Database(s)

EDR ID Number
EPA ID Number

EMD MILLIPORE (Continued)

S113178451

Trans Name: VEOLIA ENVIRONMENTAL SERVICES
TSDf Alt EPA ID: Not reported
TSDf Alt Name: Not reported
Waste Code: 741
RCRA Code: D022
Meth Code: H039
Quantity Tons: 0.2085
Waste Quantity: 50
Quantity Unit: G
Additional Code 1: D001
Additional Code 2: Not reported
Additional Code 3: Not reported
Additional Code 4: Not reported
Additional Code 5: Not reported

Year: 2013
Shipment Date: 20131204
Creation Date: 2/25/2014 22:15:05
Receipt Date: 20131226
Manifest ID: 012468609JJK
Gen EPA ID: CAR000185736
Trans EPA ID: CAR000179747
Trans Name: INGENIUM (ESCONDIDO)
Trans 2 EPA ID: NJD080631369
Trans 2 Name: VEOLIA TECHNICAL SOLUTIONS LLC
TSDf EPA ID: CAD008302903
Trans Name: VEOLIA ENVIRONMENTAL SERVICES
TSDf Alt EPA ID: Not reported
TSDf Alt Name: Not reported
Waste Code: 352
RCRA Code: F002
Meth Code: H141
Quantity Tons: 0.05
Waste Quantity: 100
Quantity Unit: P
Additional Code 1: D022
Additional Code 2: Not reported
Additional Code 3: Not reported
Additional Code 4: Not reported
Additional Code 5: Not reported

Year: 2013
Shipment Date: 20131218
Creation Date: 1/29/2014 22:15:06
Receipt Date: 20131227
Manifest ID: 012468701JJK
Gen EPA ID: CAR000185736
Trans EPA ID: CAR000179747
Trans Name: INGENIUM (ESCONDIDO)
Trans 2 EPA ID: Not reported
Trans 2 Name: Not reported
TSDf EPA ID: CAD008488025
Trans Name: PHIBRO-TECH INC
TSDf Alt EPA ID: Not reported
TSDf Alt Name: Not reported
Waste Code: 791
RCRA Code: D002

Map ID
Direction
Distance
Elevation

MAP FINDINGS

Site

Database(s)

EDR ID Number
EPA ID Number

EMD MILLIPORE (Continued)

S113178451

Meth Code: H039
Quantity Tons: 0.5004
Waste Quantity: 120
Quantity Unit: G
Additional Code 1: Not reported
Additional Code 2: Not reported
Additional Code 3: Not reported
Additional Code 4: Not reported
Additional Code 5: Not reported

Year: 2013
Shipment Date: 20131218
Creation Date: 12/29/2014 22:14:49
Receipt Date: Not reported
Manifest ID: 012468702JJK
Gen EPA ID: CAR000185736
Trans EPA ID: CAR000179747
Trans Name: INGENIUM (ESCONDIDO)
Trans 2 EPA ID: CAD982523433
Trans 2 Name: DILLARD ENVIRONMENTAL SERVICES
TSDf EPA ID: TND981920119
Trans Name: VLS - ARMOR
TSDf Alt EPA ID: Not reported
TSDf Alt Name: Not reported
Waste Code: 513
RCRA Code: Not reported
Meth Code: Not reported
Quantity Tons: 0.2
Waste Quantity: 400
Quantity Unit: P
Additional Code 1: Not reported
Additional Code 2: Not reported
Additional Code 3: Not reported
Additional Code 4: Not reported
Additional Code 5: Not reported

Year: 2013
Shipment Date: 20130410
Creation Date: 8/22/2013 22:15:16
Receipt Date: 20130423
Manifest ID: 011274178JJK
Gen EPA ID: CAR000185736
Trans EPA ID: CAR000179747
Trans Name: INGENIUM (ESCONDIDO)
Trans 2 EPA ID: MAD039322250
Trans 2 Name: CLEAN HARBORS ENV SVC
TSDf EPA ID: CAD059494310
Trans Name: CLEAN HARBORS SAN JOSE LLC
TSDf Alt EPA ID: Not reported
TSDf Alt Name: Not reported
Waste Code: 791
RCRA Code: D002
Meth Code: H141
Quantity Tons: 0.06255
Waste Quantity: 15
Quantity Unit: G
Additional Code 1: Not reported

Map ID
Direction
Distance
Elevation

MAP FINDINGS

Site

Database(s)

EDR ID Number
EPA ID Number

EMD MILLIPORE (Continued)

S113178451

Additional Code 2:	Not reported
Additional Code 3:	Not reported
Additional Code 4:	Not reported
Additional Code 5:	Not reported
Year:	2013
Shipment Date:	20130410
Creation Date:	8/22/2013 22:15:16
Receipt Date:	20130423
Manifest ID:	011274178JJK
Gen EPA ID:	CAR000185736
Trans EPA ID:	CAR000179747
Trans Name:	INGENIUM (ESCONDIDO)
Trans 2 EPA ID:	MAD039322250
Trans 2 Name:	CLEAN HARBORS ENV SVC
TSDf EPA ID:	CAD059494310
Trans Name:	CLEAN HARBORS SAN JOSE LLC
TSDf Alt EPA ID:	Not reported
TSDf Alt Name:	Not reported
Waste Code:	352
RCRA Code:	F002
Meth Code:	H141
Quantity Tons:	0.0325
Waste Quantity:	65
Quantity Unit:	P
Additional Code 1:	D022
Additional Code 2:	Not reported
Additional Code 3:	Not reported
Additional Code 4:	Not reported
Additional Code 5:	Not reported
Year:	2013
Shipment Date:	20130410
Creation Date:	6/18/2013 22:15:15
Receipt Date:	20130424
Manifest ID:	011274179JJK
Gen EPA ID:	CAR000185736
Trans EPA ID:	CAR000179747
Trans Name:	INGENIUM (ESCONDIDO)
Trans 2 EPA ID:	NJD080631369
Trans 2 Name:	VEOLIA TECHNICAL SOLUTIONS LLC
TSDf EPA ID:	CAD008302903
Trans Name:	VEOLIA ENVIRONMENTAL SERVICES
TSDf Alt EPA ID:	Not reported
TSDf Alt Name:	Not reported
Waste Code:	741
RCRA Code:	F003
Meth Code:	H061
Quantity Tons:	0.22935
Waste Quantity:	55
Quantity Unit:	G
Additional Code 1:	F002
Additional Code 2:	D038
Additional Code 3:	D022
Additional Code 4:	D001
Additional Code 5:	Not reported

Map ID
Direction
Distance
Elevation

MAP FINDINGS

Site

Database(s)

EDR ID Number
EPA ID Number

EMD MILLIPORE (Continued)

S113178451

Year: 2013
Shipment Date: 20130410
Creation Date: 6/18/2013 22:15:15
Receipt Date: 20130424
Manifest ID: 011274179JJK
Gen EPA ID: CAR000185736
Trans EPA ID: CAR000179747
Trans Name: INGENIUM (ESCONDIDO)
Trans 2 EPA ID: NJD080631369
Trans 2 Name: VEOLIA TECHNICAL SOLUTIONS LLC
TSDf EPA ID: CAD008302903
Trans Name: VEOLIA ENVIRONMENTAL SERVICES
TSDf Alt EPA ID: Not reported
TSDf Alt Name: Not reported
Waste Code: 741
RCRA Code: D022
Meth Code: H039
Quantity Tons: 0.22935
Waste Quantity: 55
Quantity Unit: G
Additional Code 1: D001
Additional Code 2: Not reported
Additional Code 3: Not reported
Additional Code 4: Not reported
Additional Code 5: Not reported

Year: 2013
Shipment Date: 20130320
Creation Date: 8/23/2013 22:15:19
Receipt Date: 20130409
Manifest ID: 011274276JJK
Gen EPA ID: CAR000185736
Trans EPA ID: CAR000179747
Trans Name: INGENIUM (ESCONDIDO)
Trans 2 EPA ID: CAD982523433
Trans 2 Name: DILLARD ENVIRONMENTAL SERVICES
TSDf EPA ID: ARD981057870
Trans Name: RINECO
TSDf Alt EPA ID: Not reported
TSDf Alt Name: Not reported
Waste Code: 343
RCRA Code: Not reported
Meth Code: H061
Quantity Tons: 0.9
Waste Quantity: 1800
Quantity Unit: P
Additional Code 1: Not reported
Additional Code 2: Not reported
Additional Code 3: Not reported
Additional Code 4: Not reported
Additional Code 5: Not reported

Year: 2013
Shipment Date: 20130320
Creation Date: 8/23/2013 22:15:19
Receipt Date: 20130409
Manifest ID: 011274276JJK

Map ID
Direction
Distance
Elevation

MAP FINDINGS

Site

Database(s)

EDR ID Number
EPA ID Number

EMD MILLIPORE (Continued)

S113178451

Gen EPA ID: CAR000185736
Trans EPA ID: CAR000179747
Trans Name: INGENIUM (ESCONDIDO)
Trans 2 EPA ID: CAD982523433
Trans 2 Name: DILLARD ENVIRONMENTAL SERVICES
TSDf EPA ID: ARD981057870
Trans Name: RINECO
TSDf Alt EPA ID: Not reported
TSDf Alt Name: Not reported
Waste Code: 343
RCRA Code: Not reported
Meth Code: H061
Quantity Tons: 0.0375
Waste Quantity: 75
Quantity Unit: P
Additional Code 1: Not reported
Additional Code 2: Not reported
Additional Code 3: Not reported
Additional Code 4: Not reported
Additional Code 5: Not reported

Year: 2013
Shipment Date: 20130320
Creation Date: 6/13/2013 22:15:07
Receipt Date: 20130403
Manifest ID: 011274277JJK
Gen EPA ID: CAR000185736
Trans EPA ID: CAR000179747
Trans Name: INGENIUM (ESCONDIDO)
Trans 2 EPA ID: NJD080631369
Trans 2 Name: VEOLIA TECHNICAL SOLUTIONS LLC
TSDf EPA ID: CAD008302903
Trans Name: VEOLIA ENVIRONMENTAL SERVICES
TSDf Alt EPA ID: Not reported
TSDf Alt Name: Not reported
Waste Code: 741
RCRA Code: F003
Meth Code: H061
Quantity Tons: 0.22935
Waste Quantity: 55
Quantity Unit: G
Additional Code 1: F002
Additional Code 2: D038
Additional Code 3: D022
Additional Code 4: D001
Additional Code 5: Not reported

Year: 2013
Shipment Date: 20130320
Creation Date: 6/13/2013 22:15:07
Receipt Date: 20130403
Manifest ID: 011274277JJK
Gen EPA ID: CAR000185736
Trans EPA ID: CAR000179747
Trans Name: INGENIUM (ESCONDIDO)
Trans 2 EPA ID: NJD080631369
Trans 2 Name: VEOLIA TECHNICAL SOLUTIONS LLC

Map ID
Direction
Distance
Elevation

MAP FINDINGS

Site

Database(s)

EDR ID Number
EPA ID Number

EMD MILLIPORE (Continued)

S113178451

TSDF EPA ID: CAD008302903
Trans Name: VEOLIA ENVIRONMENTAL SERVICES
TSDF Alt EPA ID: Not reported
TSDF Alt Name: Not reported
Waste Code: 141
RCRA Code: D009
Meth Code: H141
Quantity Tons: 0.06255
Waste Quantity: 15
Quantity Unit: G
Additional Code 1: Not reported
Additional Code 2: Not reported
Additional Code 3: Not reported
Additional Code 4: Not reported
Additional Code 5: Not reported

Year: 2013
Shipment Date: 20130320
Creation Date: 5/14/2013 22:15:21
Receipt Date: 20130404
Manifest ID: 011274278JJK
Gen EPA ID: CAR000185736
Trans EPA ID: CAR000179747
Trans Name: INGENIUM (ESCONDIDO)
Trans 2 EPA ID: MAD039322250
Trans 2 Name: CLEAN HARBORS ENV SVC
TSDF EPA ID: CAD059494310
Trans Name: CLEAN HARBORS SAN JOSE LLC
TSDF Alt EPA ID: Not reported
TSDF Alt Name: Not reported
Waste Code: 352
RCRA Code: F002
Meth Code: H141
Quantity Tons: 0.08816
Waste Quantity: 80
Quantity Unit: L
Additional Code 1: D022
Additional Code 2: Not reported
Additional Code 3: Not reported
Additional Code 4: Not reported
Additional Code 5: Not reported

Year: 2013
Shipment Date: 20130501
Creation Date: 7/15/2013 22:15:07
Receipt Date: 20130515
Manifest ID: 011274481JJK
Gen EPA ID: CAR000185736
Trans EPA ID: CAR000179747
Trans Name: INGENIUM (ESCONDIDO)
Trans 2 EPA ID: NJD080631369
Trans 2 Name: VEOLIA ES TECHNICAL SOLUTIONS
TSDF EPA ID: CAD008302903
Trans Name: VEOLIA ENVIRONMENTAL SERVICES
TSDF Alt EPA ID: Not reported
TSDF Alt Name: Not reported
Waste Code: 741

Map ID
Direction
Distance
Elevation

MAP FINDINGS

Site

Database(s)

EDR ID Number
EPA ID Number

EMD MILLIPORE (Continued)

S113178451

RCRA Code:	F003
Meth Code:	H061
Quantity Tons:	0.22935
Waste Quantity:	55
Quantity Unit:	G
Additional Code 1:	F002
Additional Code 2:	D038
Additional Code 3:	D022
Additional Code 4:	D001
Additional Code 5:	Not reported
Year:	2013
Shipment Date:	20130501
Creation Date:	8/12/2013 22:15:07
Receipt Date:	20130509
Manifest ID:	011274483JJK
Gen EPA ID:	CAR000185736
Trans EPA ID:	CAR000179747
Trans Name:	INGENIUM (ESCONDIDO)
Trans 2 EPA ID:	MAD039322250
Trans 2 Name:	CLEAN HARBORS ENV SVC
TSDF EPA ID:	CAD059494310
Trans Name:	CLEAN HARBORS SAN JOSE LLC
TSDF Alt EPA ID:	Not reported
TSDF Alt Name:	Not reported
Waste Code:	352
RCRA Code:	F002
Meth Code:	H141
Quantity Tons:	0.0275
Waste Quantity:	55
Quantity Unit:	P
Additional Code 1:	D022
Additional Code 2:	Not reported
Additional Code 3:	Not reported
Additional Code 4:	Not reported
Additional Code 5:	Not reported
Year:	2013
Shipment Date:	20130501
Creation Date:	8/12/2013 22:15:07
Receipt Date:	20130509
Manifest ID:	011274483JJK
Gen EPA ID:	CAR000185736
Trans EPA ID:	CAR000179747
Trans Name:	INGENIUM (ESCONDIDO)
Trans 2 EPA ID:	MAD039322250
Trans 2 Name:	CLEAN HARBORS ENV SVC
TSDF EPA ID:	CAD059494310
Trans Name:	CLEAN HARBORS SAN JOSE LLC
TSDF Alt EPA ID:	Not reported
TSDF Alt Name:	Not reported
Waste Code:	181
RCRA Code:	Not reported
Meth Code:	H141
Quantity Tons:	0.02
Waste Quantity:	40
Quantity Unit:	P

Map ID
Direction
Distance
Elevation

MAP FINDINGS

Site

Database(s)

EDR ID Number
EPA ID Number

EMD MILLIPORE (Continued)

S113178451

Additional Code 1: Not reported
Additional Code 2: Not reported
Additional Code 3: Not reported
Additional Code 4: Not reported
Additional Code 5: Not reported

Year: 2013
Shipment Date: 20130206
Creation Date: 7/9/2013 22:15:05
Receipt Date: 20130228
Manifest ID: 010755450JJK
Gen EPA ID: CAR000185736
Trans EPA ID: CAR000179747
Trans Name: INGENIUM (ESCONDIDO)
Trans 2 EPA ID: CAD982523433
Trans 2 Name: DILLARD ENVIRONMENTAL SERVICES
TSDf EPA ID: ARD981057870
Trans Name: RINECO
TSDf Alt EPA ID: Not reported
TSDf Alt Name: Not reported
Waste Code: 343
RCRA Code: Not reported
Meth Code: H061
Quantity Tons: 1.05
Waste Quantity: 2100
Quantity Unit: P
Additional Code 1: Not reported
Additional Code 2: Not reported
Additional Code 3: Not reported
Additional Code 4: Not reported
Additional Code 5: Not reported

Year: 2013
Shipment Date: 20130220
Creation Date: 5/3/2013 22:15:23
Receipt Date: 20130308
Manifest ID: 010755853JJK
Gen EPA ID: CAR000185736
Trans EPA ID: CAR000179747
Trans Name: INGENIUM (ESCONDIDO)
Trans 2 EPA ID: NJD080631369
Trans 2 Name: VEOLIA TECHNICAL SOLUTIONS LLC
TSDf EPA ID: CAD008302903
Trans Name: VEOLIA ENVIRONMENTAL SERVICES
TSDf Alt EPA ID: Not reported
TSDf Alt Name: Not reported
Waste Code: 741
RCRA Code: D022
Meth Code: H039
Quantity Tons: 0.2085
Waste Quantity: 50
Quantity Unit: G
Additional Code 1: D001
Additional Code 2: Not reported
Additional Code 3: Not reported
Additional Code 4: Not reported
Additional Code 5: Not reported

Map ID
Direction
Distance
Elevation

MAP FINDINGS

Site

Database(s)

EDR ID Number
EPA ID Number

EMD MILLIPORE (Continued)

S113178451

Year: 2013
Shipment Date: 20130220
Creation Date: 5/3/2013 22:15:23
Receipt Date: 20130308
Manifest ID: 010755853JJK
Gen EPA ID: CAR000185736
Trans EPA ID: CAR000179747
Trans Name: INGENIUM (ESCONDIDO)
Trans 2 EPA ID: NJD080631369
Trans 2 Name: VEOLIA TECHNICAL SOLUTIONS LLC
TSDf EPA ID: CAD008302903
Trans Name: VEOLIA ENVIRONMENTAL SERVICES
TSDf Alt EPA ID: Not reported
TSDf Alt Name: Not reported
Waste Code: 741
RCRA Code: F003
Meth Code: H061
Quantity Tons: 0.2085
Waste Quantity: 50
Quantity Unit: G
Additional Code 1: F002
Additional Code 2: D038
Additional Code 3: D022
Additional Code 4: D001
Additional Code 5: Not reported

Year: 2013
Shipment Date: 20130220
Creation Date: 5/14/2013 22:15:21
Receipt Date: 20130304
Manifest ID: 010755854JJK
Gen EPA ID: CAR000185736
Trans EPA ID: CAR000179747
Trans Name: INGENIUM (ESCONDIDO)
Trans 2 EPA ID: MAD039322250
Trans 2 Name: CLEAN HARBORS ENV SVC
TSDf EPA ID: CAD059494310
Trans Name: CLEAN HARBORS SAN JOSE LLC
TSDf Alt EPA ID: Not reported
TSDf Alt Name: Not reported
Waste Code: 352
RCRA Code: D022
Meth Code: H141
Quantity Tons: 0.0325
Waste Quantity: 65
Quantity Unit: P
Additional Code 1: Not reported
Additional Code 2: Not reported
Additional Code 3: Not reported
Additional Code 4: Not reported
Additional Code 5: Not reported

Year: 2013
Shipment Date: 20130717
Creation Date: 12/27/2013 22:15:07
Receipt Date: 20130809
Manifest ID: 011867017JJK

Map ID
Direction
Distance
Elevation

MAP FINDINGS

Site

Database(s)

EDR ID Number
EPA ID Number

EMD MILLIPORE (Continued)

S113178451

Gen EPA ID: CAR000185736
Trans EPA ID: CAR000179747
Trans Name: INGENIUM (ESCONDIDO)
Trans 2 EPA ID: CAD982523433
Trans 2 Name: DILLARD ENVIRONMENTAL SERVICES
TSDf EPA ID: ARD981057870
Trans Name: RINECO
TSDf Alt EPA ID: Not reported
TSDf Alt Name: Not reported
Waste Code: 343
RCRA Code: Not reported
Meth Code: H061
Quantity Tons: 0.6
Waste Quantity: 1200
Quantity Unit: P
Additional Code 1: Not reported
Additional Code 2: Not reported
Additional Code 3: Not reported
Additional Code 4: Not reported
Additional Code 5: Not reported

Year: 2013
Shipment Date: 20130724
Creation Date: 9/27/2013 22:15:06
Receipt Date: 20130809
Manifest ID: 011867075JJK
Gen EPA ID: CAR000185736
Trans EPA ID: CAR000179747
Trans Name: INGENIUM (ESCONDIDO)
Trans 2 EPA ID: NJD080631369
Trans 2 Name: VEOLIA TECHNICAL SOLUTIONS LLC
TSDf EPA ID: CAD008302903
Trans Name: VEOLIA ENVIRONMENTAL SERVICES
TSDf Alt EPA ID: Not reported
TSDf Alt Name: Not reported
Waste Code: 741
RCRA Code: F003
Meth Code: H039
Quantity Tons: 0.22935
Waste Quantity: 55
Quantity Unit: G
Additional Code 1: F002
Additional Code 2: D038
Additional Code 3: D022
Additional Code 4: D001
Additional Code 5: Not reported

Year: 2013
Shipment Date: 20130724
Creation Date: 10/22/2013 22:15:05
Receipt Date: 20130816
Manifest ID: 011867076JJK
Gen EPA ID: CAR000185736
Trans EPA ID: CAR000179747
Trans Name: INGENIUM (ESCONDIDO)
Trans 2 EPA ID: MAD039322250
Trans 2 Name: CLEAN HARBORS ENV SERV INC

Map ID
Direction
Distance
Elevation

MAP FINDINGS

Site

Database(s)

EDR ID Number
EPA ID Number

EMD MILLIPORE (Continued)

S113178451

TSDf EPA ID:	CAD059494310
Trans Name:	CLEAN HARBORS SAN JOSE LLC
TSDf Alt EPA ID:	Not reported
TSDf Alt Name:	Not reported
Waste Code:	352
RCRA Code:	F002
Meth Code:	H141
Quantity Tons:	0.0225
Waste Quantity:	45
Quantity Unit:	P
Additional Code 1:	D022
Additional Code 2:	Not reported
Additional Code 3:	Not reported
Additional Code 4:	Not reported
Additional Code 5:	Not reported
Year:	2013
Shipment Date:	20130821
Creation Date:	1/7/2014 22:15:14
Receipt Date:	20130905
Manifest ID:	011867346JJK
Gen EPA ID:	CAR000185736
Trans EPA ID:	CAR000179747
Trans Name:	INGENIUM (ESCONDIDO)
Trans 2 EPA ID:	CAD982523433
Trans 2 Name:	DILLARD ENVIRONMENTAL SERVICES
TSDf EPA ID:	ARD981057870
Trans Name:	RINECO
TSDf Alt EPA ID:	Not reported
TSDf Alt Name:	Not reported
Waste Code:	343
RCRA Code:	Not reported
Meth Code:	H061
Quantity Tons:	0.3
Waste Quantity:	600
Quantity Unit:	P
Additional Code 1:	Not reported
Additional Code 2:	Not reported
Additional Code 3:	Not reported
Additional Code 4:	Not reported
Additional Code 5:	Not reported
Year:	2013
Shipment Date:	20131009
Creation Date:	3/26/2014 22:15:09
Receipt Date:	20131025
Manifest ID:	011867415JJK
Gen EPA ID:	CAR000185736
Trans EPA ID:	CAR000179747
Trans Name:	INGENIUM (ESCONDIDO)
Trans 2 EPA ID:	CAD982523433
Trans 2 Name:	DILLARD ENVIRONMENTAL SERVICES
TSDf EPA ID:	ARD981057870
Trans Name:	RINECO
TSDf Alt EPA ID:	Not reported
TSDf Alt Name:	Not reported
Waste Code:	343

Map ID
Direction
Distance
Elevation

MAP FINDINGS

Site

Database(s)

EDR ID Number
EPA ID Number

EMD MILLIPORE (Continued)

S113178451

RCRA Code:	Not reported
Meth Code:	H061
Quantity Tons:	0.3
Waste Quantity:	600
Quantity Unit:	P
Additional Code 1:	Not reported
Additional Code 2:	Not reported
Additional Code 3:	Not reported
Additional Code 4:	Not reported
Additional Code 5:	Not reported
Year:	2013
Shipment Date:	20130828
Creation Date:	11/7/2013 22:15:14
Receipt Date:	20130923
Manifest ID:	011867447JJK
Gen EPA ID:	CAR000185736
Trans EPA ID:	CAR000179747
Trans Name:	INGENIUM (ESCONDIDO)
Trans 2 EPA ID:	NJD080631369
Trans 2 Name:	VEOLIA TECHNICAL SOLUTIONS LLC
TSDf EPA ID:	CAD008302903
Trans Name:	VEOLIA ENVIRONMENTAL SERVICES
TSDf Alt EPA ID:	Not reported
TSDf Alt Name:	Not reported
Waste Code:	741
RCRA Code:	F003
Meth Code:	H039
Quantity Tons:	0.4587
Waste Quantity:	110
Quantity Unit:	G
Additional Code 1:	F002
Additional Code 2:	D038
Additional Code 3:	D022
Additional Code 4:	D001
Additional Code 5:	Not reported
Year:	2013
Shipment Date:	20130828
Creation Date:	11/7/2013 22:15:14
Receipt Date:	20130923
Manifest ID:	011867447JJK
Gen EPA ID:	CAR000185736
Trans EPA ID:	CAR000179747
Trans Name:	INGENIUM (ESCONDIDO)
Trans 2 EPA ID:	NJD080631369
Trans 2 Name:	VEOLIA TECHNICAL SOLUTIONS LLC
TSDf EPA ID:	CAD008302903
Trans Name:	VEOLIA ENVIRONMENTAL SERVICES
TSDf Alt EPA ID:	Not reported
TSDf Alt Name:	Not reported
Waste Code:	741
RCRA Code:	D022
Meth Code:	H039
Quantity Tons:	0.22935
Waste Quantity:	55
Quantity Unit:	G

Map ID
Direction
Distance
Elevation

MAP FINDINGS

Site

Database(s)

EDR ID Number
EPA ID Number

EMD MILLIPORE (Continued)

S113178451

Additional Code 1:	D001
Additional Code 2:	Not reported
Additional Code 3:	Not reported
Additional Code 4:	Not reported
Additional Code 5:	Not reported
Year:	2013
Shipment Date:	20130828
Creation Date:	11/7/2013 22:15:14
Receipt Date:	20130923
Manifest ID:	011867447JJK
Gen EPA ID:	CAR000185736
Trans EPA ID:	CAR000179747
Trans Name:	INGENIUM (ESCONDIDO)
Trans 2 EPA ID:	NJD080631369
Trans 2 Name:	VEOLIA TECHNICAL SOLUTIONS LLC
TSDf EPA ID:	CAD008302903
Trans Name:	VEOLIA ENVIRONMENTAL SERVICES
TSDf Alt EPA ID:	Not reported
TSDf Alt Name:	Not reported
Waste Code:	141
RCRA Code:	D009
Meth Code:	H141
Quantity Tons:	0.06255
Waste Quantity:	15
Quantity Unit:	G
Additional Code 1:	Not reported
Additional Code 2:	Not reported
Additional Code 3:	Not reported
Additional Code 4:	Not reported
Additional Code 5:	Not reported
Year:	2013
Shipment Date:	20130828
Creation Date:	11/7/2013 22:15:14
Receipt Date:	20130923
Manifest ID:	011867447JJK
Gen EPA ID:	CAR000185736
Trans EPA ID:	CAR000179747
Trans Name:	INGENIUM (ESCONDIDO)
Trans 2 EPA ID:	NJD080631369
Trans 2 Name:	VEOLIA TECHNICAL SOLUTIONS LLC
TSDf EPA ID:	CAD008302903
Trans Name:	VEOLIA ENVIRONMENTAL SERVICES
TSDf Alt EPA ID:	Not reported
TSDf Alt Name:	Not reported
Waste Code:	135
RCRA Code:	Not reported
Meth Code:	H141
Quantity Tons:	0.231
Waste Quantity:	55
Quantity Unit:	G
Additional Code 1:	Not reported
Additional Code 2:	Not reported
Additional Code 3:	Not reported
Additional Code 4:	Not reported
Additional Code 5:	Not reported

Map ID
Direction
Distance
Elevation

MAP FINDINGS

Site

Database(s)

EDR ID Number
EPA ID Number

EMD MILLIPORE (Continued)

S113178451

Year: 2013
Shipment Date: 20130828
Creation Date: 2/7/2014 22:15:07
Receipt Date: 20130912
Manifest ID: 011867448JJK
Gen EPA ID: CAR000185736
Trans EPA ID: CAR000179747
Trans Name: INGENIUM (ESCONDIDO)
Trans 2 EPA ID: CAD982523433
Trans 2 Name: DILLARD ENVIRONMENTAL SERVICES
TSDf EPA ID: ARD981057870
Trans Name: RINECO
TSDf Alt EPA ID: Not reported
TSDf Alt Name: Not reported
Waste Code: 343
RCRA Code: Not reported
Meth Code: H061
Quantity Tons: 0.6
Waste Quantity: 1200
Quantity Unit: P
Additional Code 1: Not reported
Additional Code 2: Not reported
Additional Code 3: Not reported
Additional Code 4: Not reported
Additional Code 5: Not reported

Year: 2013
Shipment Date: 20130828
Creation Date: 12/4/2013 22:15:05
Receipt Date: 20130913
Manifest ID: 011867449JJK
Gen EPA ID: CAR000185736
Trans EPA ID: CAR000179747
Trans Name: INGENIUM (ESCONDIDO)
Trans 2 EPA ID: MAD039322250
Trans 2 Name: CLEAN HARBORS ENV SVC
TSDf EPA ID: CAD059494310
Trans Name: CLEAN HARBORS SAN JOSE LLC
TSDf Alt EPA ID: Not reported
TSDf Alt Name: Not reported
Waste Code: 791
RCRA Code: D002
Meth Code: H141
Quantity Tons: 0.06255
Waste Quantity: 15
Quantity Unit: G
Additional Code 1: Not reported
Additional Code 2: Not reported
Additional Code 3: Not reported
Additional Code 4: Not reported
Additional Code 5: Not reported

Year: 2013
Shipment Date: 20130828
Creation Date: 12/4/2013 22:15:05
Receipt Date: 20130913
Manifest ID: 011867449JJK

Map ID
Direction
Distance
Elevation

MAP FINDINGS

Site

Database(s)

EDR ID Number
EPA ID Number

EMD MILLIPORE (Continued)

S113178451

Gen EPA ID:	CAR000185736
Trans EPA ID:	CAR000179747
Trans Name:	INGENIUM (ESCONDIDO)
Trans 2 EPA ID:	MAD039322250
Trans 2 Name:	CLEAN HARBORS ENV SVC
TSDF EPA ID:	CAD059494310
Trans Name:	CLEAN HARBORS SAN JOSE LLC
TSDF Alt EPA ID:	Not reported
TSDF Alt Name:	Not reported
Waste Code:	352
RCRA Code:	F002
Meth Code:	H141
Quantity Tons:	0.025
Waste Quantity:	50
Quantity Unit:	P
Additional Code 1:	D022
Additional Code 2:	Not reported
Additional Code 3:	Not reported
Additional Code 4:	Not reported
Additional Code 5:	Not reported
Year:	2013
Shipment Date:	20130828
Creation Date:	12/4/2013 22:15:05
Receipt Date:	20130913
Manifest ID:	011867449JJK
Gen EPA ID:	CAR000185736
Trans EPA ID:	CAR000179747
Trans Name:	INGENIUM (ESCONDIDO)
Trans 2 EPA ID:	MAD039322250
Trans 2 Name:	CLEAN HARBORS ENV SVC
TSDF EPA ID:	CAD059494310
Trans Name:	CLEAN HARBORS SAN JOSE LLC
TSDF Alt EPA ID:	Not reported
TSDF Alt Name:	Not reported
Waste Code:	181
RCRA Code:	Not reported
Meth Code:	H141
Quantity Tons:	0.035
Waste Quantity:	70
Quantity Unit:	P
Additional Code 1:	Not reported
Additional Code 2:	Not reported
Additional Code 3:	Not reported
Additional Code 4:	Not reported
Additional Code 5:	Not reported
Year:	2013
Shipment Date:	20131009
Creation Date:	11/29/2013 22:15:14
Receipt Date:	20131029
Manifest ID:	011869231JJK
Gen EPA ID:	CAR000185736
Trans EPA ID:	CAR000179747
Trans Name:	INGENIUM (ESCONDIDO)
Trans 2 EPA ID:	NJD080631369
Trans 2 Name:	VEOLIA TECHNICAL SOLUTIONS LLC

Map ID
Direction
Distance
Elevation

MAP FINDINGS

Site

Database(s)

EDR ID Number
EPA ID Number

EMD MILLIPORE (Continued)

S113178451

TSDF EPA ID: CAD008302903
Trans Name: VEOLIA ENVIRONMENTAL SERVICES
TSDF Alt EPA ID: Not reported
TSDF Alt Name: Not reported
Waste Code: 741
RCRA Code: F003
Meth Code: H061
Quantity Tons: 0.4587
Waste Quantity: 110
Quantity Unit: G
Additional Code 1: F002
Additional Code 2: D038
Additional Code 3: D022
Additional Code 4: D001
Additional Code 5: Not reported

Year: 2013
Shipment Date: 20131009
Creation Date: 12/29/2013 22:15:24
Receipt Date: 20131018
Manifest ID: 011869232JJK
Gen EPA ID: CAR000185736
Trans EPA ID: CAR000179747
Trans Name: INGENIUM (ESCONDIDO)
Trans 2 EPA ID: MAD039322250
Trans 2 Name: CLEAN HARBORS ENV SVC
TSDF EPA ID: CAD059494310
Trans Name: CLEAN HARBORS SAN JOSE LLC
TSDF Alt EPA ID: Not reported
TSDF Alt Name: Not reported
Waste Code: 791
RCRA Code: D002
Meth Code: H141
Quantity Tons: 0.06255
Waste Quantity: 15
Quantity Unit: G
Additional Code 1: Not reported
Additional Code 2: Not reported
Additional Code 3: Not reported
Additional Code 4: Not reported
Additional Code 5: Not reported

Year: 2013
Shipment Date: 20131009
Creation Date: 12/29/2013 22:15:24
Receipt Date: 20131018
Manifest ID: 011869232JJK
Gen EPA ID: CAR000185736
Trans EPA ID: CAR000179747
Trans Name: INGENIUM (ESCONDIDO)
Trans 2 EPA ID: MAD039322250
Trans 2 Name: CLEAN HARBORS ENV SVC
TSDF EPA ID: CAD059494310
Trans Name: CLEAN HARBORS SAN JOSE LLC
TSDF Alt EPA ID: Not reported
TSDF Alt Name: Not reported
Waste Code: 352

Map ID
Direction
Distance
Elevation

MAP FINDINGS

Site

Database(s)

EDR ID Number
EPA ID Number

EMD MILLIPORE (Continued)

S113178451

RCRA Code:	F002
Meth Code:	H141
Quantity Tons:	0.105
Waste Quantity:	210
Quantity Unit:	P
Additional Code 1:	D022
Additional Code 2:	Not reported
Additional Code 3:	Not reported
Additional Code 4:	Not reported
Additional Code 5:	Not reported
Year:	2013
Shipment Date:	20131106
Creation Date:	1/29/2014 22:15:06
Receipt Date:	20131122
Manifest ID:	011869415JJK
Gen EPA ID:	CAR000185736
Trans EPA ID:	CAR000179747
Trans Name:	INGENIUM (ESCONDIDO)
Trans 2 EPA ID:	MAD039322250
Trans 2 Name:	CLEAN HARBORS ENV SVC
TSDf EPA ID:	CAD059494310
Trans Name:	CLEAN HARBORS SAN JOSE LLC
TSDf Alt EPA ID:	Not reported
TSDf Alt Name:	Not reported
Waste Code:	791
RCRA Code:	D002
Meth Code:	H141
Quantity Tons:	0.02919
Waste Quantity:	7
Quantity Unit:	G
Additional Code 1:	Not reported
Additional Code 2:	Not reported
Additional Code 3:	Not reported
Additional Code 4:	Not reported
Additional Code 5:	Not reported
Year:	2013
Shipment Date:	20131106
Creation Date:	1/29/2014 22:15:06
Receipt Date:	20131122
Manifest ID:	011869415JJK
Gen EPA ID:	CAR000185736
Trans EPA ID:	CAR000179747
Trans Name:	INGENIUM (ESCONDIDO)
Trans 2 EPA ID:	MAD039322250
Trans 2 Name:	CLEAN HARBORS ENV SVC
TSDf EPA ID:	CAD059494310
Trans Name:	CLEAN HARBORS SAN JOSE LLC
TSDf Alt EPA ID:	Not reported
TSDf Alt Name:	Not reported
Waste Code:	352
RCRA Code:	F002
Meth Code:	H141
Quantity Tons:	0.3
Waste Quantity:	600
Quantity Unit:	P

Map ID
Direction
Distance
Elevation

MAP FINDINGS

Site

Database(s)

EDR ID Number
EPA ID Number

EMD MILLIPORE (Continued)

S113178451

Additional Code 1:	D022
Additional Code 2:	Not reported
Additional Code 3:	Not reported
Additional Code 4:	Not reported
Additional Code 5:	Not reported
Year:	2013
Shipment Date:	20131106
Creation Date:	1/29/2014 22:15:06
Receipt Date:	20131122
Manifest ID:	011869415JJK
Gen EPA ID:	CAR000185736
Trans EPA ID:	CAR000179747
Trans Name:	INGENIUM (ESCONDIDO)
Trans 2 EPA ID:	MAD039322250
Trans 2 Name:	CLEAN HARBORS ENV SVC
TSDf EPA ID:	CAD059494310
Trans Name:	CLEAN HARBORS SAN JOSE LLC
TSDf Alt EPA ID:	Not reported
TSDf Alt Name:	Not reported
Waste Code:	352
RCRA Code:	F002
Meth Code:	H141
Quantity Tons:	0.07
Waste Quantity:	140
Quantity Unit:	P
Additional Code 1:	D022
Additional Code 2:	Not reported
Additional Code 3:	Not reported
Additional Code 4:	Not reported
Additional Code 5:	Not reported
Year:	2013
Shipment Date:	20131106
Creation Date:	1/29/2014 22:15:06
Receipt Date:	20131122
Manifest ID:	011869415JJK
Gen EPA ID:	CAR000185736
Trans EPA ID:	CAR000179747
Trans Name:	INGENIUM (ESCONDIDO)
Trans 2 EPA ID:	MAD039322250
Trans 2 Name:	CLEAN HARBORS ENV SVC
TSDf EPA ID:	CAD059494310
Trans Name:	CLEAN HARBORS SAN JOSE LLC
TSDf Alt EPA ID:	Not reported
TSDf Alt Name:	Not reported
Waste Code:	181
RCRA Code:	Not reported
Meth Code:	H141
Quantity Tons:	0.03
Waste Quantity:	60
Quantity Unit:	P
Additional Code 1:	Not reported
Additional Code 2:	Not reported
Additional Code 3:	Not reported
Additional Code 4:	Not reported
Additional Code 5:	Not reported

Map ID
Direction
Distance
Elevation

MAP FINDINGS

Site

Database(s)

EDR ID Number
EPA ID Number

EMD MILLIPORE (Continued)

S113178451

Year: 2013
Shipment Date: 20131106
Creation Date: 12/27/2013 22:15:22
Receipt Date: 20131119
Manifest ID: 011869416JJK
Gen EPA ID: CAR000185736
Trans EPA ID: CAR000179747
Trans Name: INGENIUM (ESCONDIDO)
Trans 2 EPA ID: NJD080631369
Trans 2 Name: VEOLIA TECHNICAL SOLUTIONS LLC
TSDf EPA ID: CAD008302903
Trans Name: VEOLIA ENVIRONMENTAL SERVICES
TSDf Alt EPA ID: Not reported
TSDf Alt Name: Not reported
Waste Code: 741
RCRA Code: F003
Meth Code: H061
Quantity Tons: 0.2085
Waste Quantity: 50
Quantity Unit: G
Additional Code 1: F002
Additional Code 2: D038
Additional Code 3: D022
Additional Code 4: D001
Additional Code 5: Not reported

Year: 2013
Shipment Date: 20131106
Creation Date: 12/27/2013 22:15:22
Receipt Date: 20131119
Manifest ID: 011869416JJK
Gen EPA ID: CAR000185736
Trans EPA ID: CAR000179747
Trans Name: INGENIUM (ESCONDIDO)
Trans 2 EPA ID: NJD080631369
Trans 2 Name: VEOLIA TECHNICAL SOLUTIONS LLC
TSDf EPA ID: CAD008302903
Trans Name: VEOLIA ENVIRONMENTAL SERVICES
TSDf Alt EPA ID: Not reported
TSDf Alt Name: Not reported
Waste Code: 741
RCRA Code: F003
Meth Code: H061
Quantity Tons: 0.2085
Waste Quantity: 50
Quantity Unit: G
Additional Code 1: F002
Additional Code 2: D038
Additional Code 3: D022
Additional Code 4: D001
Additional Code 5: Not reported

Year: 2013
Shipment Date: 20131106
Creation Date: 12/27/2013 22:15:22
Receipt Date: 20131119
Manifest ID: 011869416JJK

Map ID
Direction
Distance
Elevation

MAP FINDINGS

Site

Database(s)

EDR ID Number
EPA ID Number

EMD MILLIPORE (Continued)

S113178451

Gen EPA ID: CAR000185736
Trans EPA ID: CAR000179747
Trans Name: INGENIUM (ESCONDIDO)
Trans 2 EPA ID: NJD080631369
Trans 2 Name: VEOLIA TECHNICAL SOLUTIONS LLC
TSDf EPA ID: CAD008302903
Trans Name: VEOLIA ENVIRONMENTAL SERVICES
TSDf Alt EPA ID: Not reported
TSDf Alt Name: Not reported
Waste Code: 741
RCRA Code: D022
Meth Code: H039
Quantity Tons: 0.2085
Waste Quantity: 50
Quantity Unit: G
Additional Code 1: D001
Additional Code 2: Not reported
Additional Code 3: Not reported
Additional Code 4: Not reported
Additional Code 5: Not reported

Year: 2013
Shipment Date: 20131106
Creation Date: 12/27/2013 22:15:22
Receipt Date: 20131119
Manifest ID: 011869416JJK
Gen EPA ID: CAR000185736
Trans EPA ID: CAR000179747
Trans Name: INGENIUM (ESCONDIDO)
Trans 2 EPA ID: NJD080631369
Trans 2 Name: VEOLIA TECHNICAL SOLUTIONS LLC
TSDf EPA ID: CAD008302903
Trans Name: VEOLIA ENVIRONMENTAL SERVICES
TSDf Alt EPA ID: Not reported
TSDf Alt Name: Not reported
Waste Code: 135
RCRA Code: Not reported
Meth Code: H141
Quantity Tons: 0.105
Waste Quantity: 25
Quantity Unit: G
Additional Code 1: Not reported
Additional Code 2: Not reported
Additional Code 3: Not reported
Additional Code 4: Not reported
Additional Code 5: Not reported

Year: 2013
Shipment Date: 20131106
Creation Date: 5/17/2014 22:15:09
Receipt Date: 20131130
Manifest ID: 011869417JJK
Gen EPA ID: CAR000185736
Trans EPA ID: CAR000179747
Trans Name: INGENIUM (ESCONDIDO)
Trans 2 EPA ID: CAD982523433
Trans 2 Name: DILLARD ENVIRONMENTAL SERVICES

Map ID
Direction
Distance
Elevation

MAP FINDINGS

Site

Database(s)

EDR ID Number
EPA ID Number

EMD MILLIPORE (Continued)

S113178451

TSDf EPA ID:	ARD981057870
Trans Name:	RINECO
TSDf Alt EPA ID:	Not reported
TSDf Alt Name:	Not reported
Waste Code:	343
RCRA Code:	Not reported
Meth Code:	H061
Quantity Tons:	0.35
Waste Quantity:	700
Quantity Unit:	P
Additional Code 1:	Not reported
Additional Code 2:	Not reported
Additional Code 3:	Not reported
Additional Code 4:	Not reported
Additional Code 5:	Not reported
Year:	2013
Shipment Date:	20131106
Creation Date:	5/20/2014 22:14:51
Receipt Date:	20131220
Manifest ID:	011869418JJK
Gen EPA ID:	CAR000185736
Trans EPA ID:	CAR000179747
Trans Name:	INGENIUM (ESCONDIDO)
Trans 2 EPA ID:	MAD039322250
Trans 2 Name:	CLEAN HARBORS ENVIRONMENTAL SERVICES
TSDf EPA ID:	ARD069748192
Trans Name:	CLEAN HARBORS EL DORADO LLC
TSDf Alt EPA ID:	Not reported
TSDf Alt Name:	Not reported
Waste Code:	551
RCRA Code:	U404
Meth Code:	H040
Quantity Tons:	0.005
Waste Quantity:	10
Quantity Unit:	P
Additional Code 1:	D002
Additional Code 2:	D001
Additional Code 3:	Not reported
Additional Code 4:	Not reported
Additional Code 5:	Not reported
Year:	2013
Shipment Date:	20131106
Creation Date:	5/20/2014 22:14:51
Receipt Date:	20131220
Manifest ID:	011869418JJK
Gen EPA ID:	CAR000185736
Trans EPA ID:	CAR000179747
Trans Name:	INGENIUM (ESCONDIDO)
Trans 2 EPA ID:	MAD039322250
Trans 2 Name:	CLEAN HARBORS ENVIRONMENTAL SERVICES
TSDf EPA ID:	ARD069748192
Trans Name:	CLEAN HARBORS EL DORADO LLC
TSDf Alt EPA ID:	Not reported
TSDf Alt Name:	Not reported
Waste Code:	551

Map ID
Direction
Distance
Elevation

MAP FINDINGS

Site

Database(s)

EDR ID Number
EPA ID Number

EMD MILLIPORE (Continued)

S113178451

RCRA Code:	D003
Meth Code:	H040
Quantity Tons:	0.005
Waste Quantity:	10
Quantity Unit:	P
Additional Code 1:	D001
Additional Code 2:	Not reported
Additional Code 3:	Not reported
Additional Code 4:	Not reported
Additional Code 5:	Not reported
Year:	2013
Shipment Date:	20131106
Creation Date:	5/20/2014 22:14:51
Receipt Date:	20131220
Manifest ID:	011869418JJK
Gen EPA ID:	CAR000185736
Trans EPA ID:	CAR000179747
Trans Name:	INGENIUM (ESCONDIDO)
Trans 2 EPA ID:	MAD039322250
Trans 2 Name:	CLEAN HARBORS ENVIRONMENTAL SERVICES
TSDf EPA ID:	ARD069748192
Trans Name:	CLEAN HARBORS EL DORADO LLC
TSDf Alt EPA ID:	Not reported
TSDf Alt Name:	Not reported
Waste Code:	551
RCRA Code:	D001
Meth Code:	H040
Quantity Tons:	0.005
Waste Quantity:	10
Quantity Unit:	P
Additional Code 1:	Not reported
Additional Code 2:	Not reported
Additional Code 3:	Not reported
Additional Code 4:	Not reported
Additional Code 5:	Not reported
Year:	2013
Shipment Date:	20131106
Creation Date:	5/20/2014 22:14:51
Receipt Date:	20131220
Manifest ID:	011869418JJK
Gen EPA ID:	CAR000185736
Trans EPA ID:	CAR000179747
Trans Name:	INGENIUM (ESCONDIDO)
Trans 2 EPA ID:	MAD039322250
Trans 2 Name:	CLEAN HARBORS ENVIRONMENTAL SERVICES
TSDf EPA ID:	ARD069748192
Trans Name:	CLEAN HARBORS EL DORADO LLC
TSDf Alt EPA ID:	Not reported
TSDf Alt Name:	Not reported
Waste Code:	551
RCRA Code:	D001
Meth Code:	H040
Quantity Tons:	0.005
Waste Quantity:	10
Quantity Unit:	P

Map ID
Direction
Distance
Elevation

MAP FINDINGS

Site

Database(s)

EDR ID Number
EPA ID Number

EMD MILLIPORE (Continued)

S113178451

Additional Code 1: Not reported
Additional Code 2: Not reported
Additional Code 3: Not reported
Additional Code 4: Not reported
Additional Code 5: Not reported

Name: EMD MILLIPORE
Address: 28820 SINGLE OAK DR
Address 2: Not reported
City,State,Zip: TEMECULA, CA 925900000
Year: 2013
Gepaid: CAR000185736
Contact: RIC C LONGO
Telephone: 9515144377
Mailing Name: Not reported
Mailing Address: 28820 SINGLE OAK DR
Gen County: 33
Waste Category: Liquids with halogenated organic compounds >= 1,000 Mg./L
TSD EPA ID: CAD008302903
TSD County: 19
Disposal Method: Fuel Blending Prior To Energy Recovery At Another Site
Tons: 2.23095

Additional Info:

Year: 2013
Shipment Date: 20130605
Creation Date: 8/15/2013 22:15:24
Receipt Date: 20130618
Manifest ID: 011507252JJK
Gen EPA ID: CAR000185736
Trans EPA ID: CAR000179747
Trans Name: INGENIUM (ESCONDIDO)
Trans 2 EPA ID: MAD039322250
Trans 2 Name: CLEAN HARBORS ENV SVC
TSD EPA ID: CAD059494310
Trans Name: CLEAN HARBORS SAN JOSE LLC
TSD EPA Alt ID: Not reported
TSD EPA Alt Name: Not reported
Waste Code: 291
RCRA Code: Not reported
Meth Code: H141
Quantity Tons: 0.4
Waste Quantity: 800
Quantity Unit: P
Additional Code 1: Not reported
Additional Code 2: Not reported
Additional Code 3: Not reported
Additional Code 4: Not reported
Additional Code 5: Not reported

Year: 2013
Shipment Date: 20130612
Creation Date: 9/22/2013 22:15:19
Receipt Date: 20130703
Manifest ID: 011507297JJK
Gen EPA ID: CAR000185736
Trans EPA ID: CAR000179747

Map ID
Direction
Distance
Elevation

MAP FINDINGS

Site

Database(s)

EDR ID Number
EPA ID Number

EMD MILLIPORE (Continued)

S113178451

Trans Name:	INGENIUM (ESCONDIDO)
Trans 2 EPA ID:	NJD080631369
Trans 2 Name:	VEOLIA TECHNICAL SOLUTIONS LLC
TSDf EPA ID:	CAD008302903
Trans Name:	VEOLIA ENVIRONMENTAL SERVICES
TSDf Alt EPA ID:	Not reported
TSDf Alt Name:	Not reported
Waste Code:	741
RCRA Code:	F003
Meth Code:	H061
Quantity Tons:	0.4587
Waste Quantity:	110
Quantity Unit:	G
Additional Code 1:	F002
Additional Code 2:	D038
Additional Code 3:	D022
Additional Code 4:	D001
Additional Code 5:	Not reported
Year:	2013
Shipment Date:	20130612
Creation Date:	9/22/2013 22:15:19
Receipt Date:	20130703
Manifest ID:	011507297JJK
Gen EPA ID:	CAR000185736
Trans EPA ID:	CAR000179747
Trans Name:	INGENIUM (ESCONDIDO)
Trans 2 EPA ID:	NJD080631369
Trans 2 Name:	VEOLIA TECHNICAL SOLUTIONS LLC
TSDf EPA ID:	CAD008302903
Trans Name:	VEOLIA ENVIRONMENTAL SERVICES
TSDf Alt EPA ID:	Not reported
TSDf Alt Name:	Not reported
Waste Code:	741
RCRA Code:	D022
Meth Code:	H039
Quantity Tons:	0.22935
Waste Quantity:	55
Quantity Unit:	G
Additional Code 1:	D001
Additional Code 2:	Not reported
Additional Code 3:	Not reported
Additional Code 4:	Not reported
Additional Code 5:	Not reported
Year:	2013
Shipment Date:	20130612
Creation Date:	9/22/2013 22:15:19
Receipt Date:	20130703
Manifest ID:	011507297JJK
Gen EPA ID:	CAR000185736
Trans EPA ID:	CAR000179747
Trans Name:	INGENIUM (ESCONDIDO)
Trans 2 EPA ID:	NJD080631369
Trans 2 Name:	VEOLIA TECHNICAL SOLUTIONS LLC
TSDf EPA ID:	CAD008302903
Trans Name:	VEOLIA ENVIRONMENTAL SERVICES

Map ID
Direction
Distance
Elevation

MAP FINDINGS

Site

Database(s)

EDR ID Number
EPA ID Number

EMD MILLIPORE (Continued)

S113178451

TSDf Alt EPA ID:	Not reported
TSDf Alt Name:	Not reported
Waste Code:	135
RCRA Code:	Not reported
Meth Code:	H141
Quantity Tons:	0.063
Waste Quantity:	15
Quantity Unit:	G
Additional Code 1:	Not reported
Additional Code 2:	Not reported
Additional Code 3:	Not reported
Additional Code 4:	Not reported
Additional Code 5:	Not reported
Year:	2013
Shipment Date:	20130612
Creation Date:	8/15/2013 22:15:24
Receipt Date:	20130621
Manifest ID:	011507298JJK
Gen EPA ID:	CAR000185736
Trans EPA ID:	CAR000179747
Trans Name:	INGENIUM (ESCONDIDO)
Trans 2 EPA ID:	MAD039322250
Trans 2 Name:	CLEAN HARBORS
TSDf EPA ID:	CAD059494310
Trans Name:	CLEAN HARBORS SAN JOSE LLC
TSDf Alt EPA ID:	Not reported
TSDf Alt Name:	Not reported
Waste Code:	352
RCRA Code:	F002
Meth Code:	H141
Quantity Tons:	0.025
Waste Quantity:	50
Quantity Unit:	P
Additional Code 1:	D022
Additional Code 2:	Not reported
Additional Code 3:	Not reported
Additional Code 4:	Not reported
Additional Code 5:	Not reported
Year:	2013
Shipment Date:	20130612
Creation Date:	8/15/2013 22:15:24
Receipt Date:	20130621
Manifest ID:	011507298JJK
Gen EPA ID:	CAR000185736
Trans EPA ID:	CAR000179747
Trans Name:	INGENIUM (ESCONDIDO)
Trans 2 EPA ID:	MAD039322250
Trans 2 Name:	CLEAN HARBORS
TSDf EPA ID:	CAD059494310
Trans Name:	CLEAN HARBORS SAN JOSE LLC
TSDf Alt EPA ID:	Not reported
TSDf Alt Name:	Not reported
Waste Code:	352
RCRA Code:	F002
Meth Code:	H141

Map ID
Direction
Distance
Elevation

MAP FINDINGS

Site

Database(s)

EDR ID Number
EPA ID Number

EMD MILLIPORE (Continued)

S113178451

Quantity Tons:	0.04
Waste Quantity:	80
Quantity Unit:	P
Additional Code 1:	D022
Additional Code 2:	Not reported
Additional Code 3:	Not reported
Additional Code 4:	Not reported
Additional Code 5:	Not reported
Year:	2013
Shipment Date:	20131204
Creation Date:	2/25/2014 22:15:05
Receipt Date:	20131226
Manifest ID:	012468609JJK
Gen EPA ID:	CAR000185736
Trans EPA ID:	CAR000179747
Trans Name:	INGENIUM (ESCONDIDO)
Trans 2 EPA ID:	NJD080631369
Trans 2 Name:	VEOLIA TECHNICAL SOLUTIONS LLC
TSDf EPA ID:	CAD008302903
Trans Name:	VEOLIA ENVIRONMENTAL SERVICES
TSDf Alt EPA ID:	Not reported
TSDf Alt Name:	Not reported
Waste Code:	741
RCRA Code:	F003
Meth Code:	H039
Quantity Tons:	0.2085
Waste Quantity:	50
Quantity Unit:	G
Additional Code 1:	F002
Additional Code 2:	D038
Additional Code 3:	D022
Additional Code 4:	D001
Additional Code 5:	Not reported
Year:	2013
Shipment Date:	20131204
Creation Date:	2/25/2014 22:15:05
Receipt Date:	20131226
Manifest ID:	012468609JJK
Gen EPA ID:	CAR000185736
Trans EPA ID:	CAR000179747
Trans Name:	INGENIUM (ESCONDIDO)
Trans 2 EPA ID:	NJD080631369
Trans 2 Name:	VEOLIA TECHNICAL SOLUTIONS LLC
TSDf EPA ID:	CAD008302903
Trans Name:	VEOLIA ENVIRONMENTAL SERVICES
TSDf Alt EPA ID:	Not reported
TSDf Alt Name:	Not reported
Waste Code:	741
RCRA Code:	D022
Meth Code:	H039
Quantity Tons:	0.2085
Waste Quantity:	50
Quantity Unit:	G
Additional Code 1:	D001
Additional Code 2:	Not reported

Map ID
Direction
Distance
Elevation

MAP FINDINGS

Site

Database(s)

EDR ID Number
EPA ID Number

EMD MILLIPORE (Continued)

S113178451

Additional Code 3:	Not reported
Additional Code 4:	Not reported
Additional Code 5:	Not reported
Year:	2013
Shipment Date:	20131204
Creation Date:	2/25/2014 22:15:05
Receipt Date:	20131226
Manifest ID:	012468609JJK
Gen EPA ID:	CAR000185736
Trans EPA ID:	CAR000179747
Trans Name:	INGENIUM (ESCONDIDO)
Trans 2 EPA ID:	NJD080631369
Trans 2 Name:	VEOLIA TECHNICAL SOLUTIONS LLC
TSDf EPA ID:	CAD008302903
Trans Name:	VEOLIA ENVIRONMENTAL SERVICES
TSDf Alt EPA ID:	Not reported
TSDf Alt Name:	Not reported
Waste Code:	352
RCRA Code:	F002
Meth Code:	H141
Quantity Tons:	0.05
Waste Quantity:	100
Quantity Unit:	P
Additional Code 1:	D022
Additional Code 2:	Not reported
Additional Code 3:	Not reported
Additional Code 4:	Not reported
Additional Code 5:	Not reported
Year:	2013
Shipment Date:	20131218
Creation Date:	1/29/2014 22:15:06
Receipt Date:	20131227
Manifest ID:	012468701JJK
Gen EPA ID:	CAR000185736
Trans EPA ID:	CAR000179747
Trans Name:	INGENIUM (ESCONDIDO)
Trans 2 EPA ID:	Not reported
Trans 2 Name:	Not reported
TSDf EPA ID:	CAD008488025
Trans Name:	PHIBRO-TECH INC
TSDf Alt EPA ID:	Not reported
TSDf Alt Name:	Not reported
Waste Code:	791
RCRA Code:	D002
Meth Code:	H039
Quantity Tons:	0.5004
Waste Quantity:	120
Quantity Unit:	G
Additional Code 1:	Not reported
Additional Code 2:	Not reported
Additional Code 3:	Not reported
Additional Code 4:	Not reported
Additional Code 5:	Not reported
Year:	2013

Map ID
Direction
Distance
Elevation

MAP FINDINGS

Site

Database(s)

EDR ID Number
EPA ID Number

EMD MILLIPORE (Continued)

S113178451

Shipment Date: 20131218
Creation Date: 12/29/2014 22:14:49
Receipt Date: Not reported
Manifest ID: 012468702JJK
Gen EPA ID: CAR000185736
Trans EPA ID: CAR000179747
Trans Name: INGENIUM (ESCONDIDO)
Trans 2 EPA ID: CAD982523433
Trans 2 Name: DILLARD ENVIRONMENTAL SERVICES
TSDf EPA ID: TND981920119
Trans Name: VLS - ARMOR
TSDf Alt EPA ID: Not reported
TSDf Alt Name: Not reported
Waste Code: 513
RCRA Code: Not reported
Meth Code: Not reported
Quantity Tons: 0.2
Waste Quantity: 400
Quantity Unit: P
Additional Code 1: Not reported
Additional Code 2: Not reported
Additional Code 3: Not reported
Additional Code 4: Not reported
Additional Code 5: Not reported

Year: 2013
Shipment Date: 20130410
Creation Date: 8/22/2013 22:15:16
Receipt Date: 20130423
Manifest ID: 011274178JJK
Gen EPA ID: CAR000185736
Trans EPA ID: CAR000179747
Trans Name: INGENIUM (ESCONDIDO)
Trans 2 EPA ID: MAD039322250
Trans 2 Name: CLEAN HARBORS ENV SVC
TSDf EPA ID: CAD059494310
Trans Name: CLEAN HARBORS SAN JOSE LLC
TSDf Alt EPA ID: Not reported
TSDf Alt Name: Not reported
Waste Code: 791
RCRA Code: D002
Meth Code: H141
Quantity Tons: 0.06255
Waste Quantity: 15
Quantity Unit: G
Additional Code 1: Not reported
Additional Code 2: Not reported
Additional Code 3: Not reported
Additional Code 4: Not reported
Additional Code 5: Not reported

Year: 2013
Shipment Date: 20130410
Creation Date: 8/22/2013 22:15:16
Receipt Date: 20130423
Manifest ID: 011274178JJK
Gen EPA ID: CAR000185736

Map ID
Direction
Distance
Elevation

MAP FINDINGS

Site

Database(s)

EDR ID Number
EPA ID Number

EMD MILLIPORE (Continued)

S113178451

Trans EPA ID:	CAR000179747
Trans Name:	INGENIUM (ESCONDIDO)
Trans 2 EPA ID:	MAD039322250
Trans 2 Name:	CLEAN HARBORS ENV SVC
TSDf EPA ID:	CAD059494310
Trans Name:	CLEAN HARBORS SAN JOSE LLC
TSDf Alt EPA ID:	Not reported
TSDf Alt Name:	Not reported
Waste Code:	352
RCRA Code:	F002
Meth Code:	H141
Quantity Tons:	0.0325
Waste Quantity:	65
Quantity Unit:	P
Additional Code 1:	D022
Additional Code 2:	Not reported
Additional Code 3:	Not reported
Additional Code 4:	Not reported
Additional Code 5:	Not reported
Year:	2013
Shipment Date:	20130410
Creation Date:	6/18/2013 22:15:15
Receipt Date:	20130424
Manifest ID:	011274179JJK
Gen EPA ID:	CAR000185736
Trans EPA ID:	CAR000179747
Trans Name:	INGENIUM (ESCONDIDO)
Trans 2 EPA ID:	NJD080631369
Trans 2 Name:	VEOLIA TECHNICAL SOLUTIONS LLC
TSDf EPA ID:	CAD008302903
Trans Name:	VEOLIA ENVIRONMENTAL SERVICES
TSDf Alt EPA ID:	Not reported
TSDf Alt Name:	Not reported
Waste Code:	741
RCRA Code:	F003
Meth Code:	H061
Quantity Tons:	0.22935
Waste Quantity:	55
Quantity Unit:	G
Additional Code 1:	F002
Additional Code 2:	D038
Additional Code 3:	D022
Additional Code 4:	D001
Additional Code 5:	Not reported
Year:	2013
Shipment Date:	20130410
Creation Date:	6/18/2013 22:15:15
Receipt Date:	20130424
Manifest ID:	011274179JJK
Gen EPA ID:	CAR000185736
Trans EPA ID:	CAR000179747
Trans Name:	INGENIUM (ESCONDIDO)
Trans 2 EPA ID:	NJD080631369
Trans 2 Name:	VEOLIA TECHNICAL SOLUTIONS LLC
TSDf EPA ID:	CAD008302903

Map ID
Direction
Distance
Elevation

MAP FINDINGS

Site

Database(s)

EDR ID Number
EPA ID Number

EMD MILLIPORE (Continued)

S113178451

Trans Name: VEOLIA ENVIRONMENTAL SERVICES
TSDf Alt EPA ID: Not reported
TSDf Alt Name: Not reported
Waste Code: 741
RCRA Code: D022
Meth Code: H039
Quantity Tons: 0.22935
Waste Quantity: 55
Quantity Unit: G
Additional Code 1: D001
Additional Code 2: Not reported
Additional Code 3: Not reported
Additional Code 4: Not reported
Additional Code 5: Not reported

Year: 2013
Shipment Date: 20130320
Creation Date: 8/23/2013 22:15:19
Receipt Date: 20130409
Manifest ID: 011274276JJK
Gen EPA ID: CAR000185736
Trans EPA ID: CAR000179747
Trans Name: INGENIUM (ESCONDIDO)
Trans 2 EPA ID: CAD982523433
Trans 2 Name: DILLARD ENVIRONMENTAL SERVICES
TSDf EPA ID: ARD981057870
Trans Name: RINECO
TSDf Alt EPA ID: Not reported
TSDf Alt Name: Not reported
Waste Code: 343
RCRA Code: Not reported
Meth Code: H061
Quantity Tons: 0.9
Waste Quantity: 1800
Quantity Unit: P
Additional Code 1: Not reported
Additional Code 2: Not reported
Additional Code 3: Not reported
Additional Code 4: Not reported
Additional Code 5: Not reported

Year: 2013
Shipment Date: 20130320
Creation Date: 8/23/2013 22:15:19
Receipt Date: 20130409
Manifest ID: 011274276JJK
Gen EPA ID: CAR000185736
Trans EPA ID: CAR000179747
Trans Name: INGENIUM (ESCONDIDO)
Trans 2 EPA ID: CAD982523433
Trans 2 Name: DILLARD ENVIRONMENTAL SERVICES
TSDf EPA ID: ARD981057870
Trans Name: RINECO
TSDf Alt EPA ID: Not reported
TSDf Alt Name: Not reported
Waste Code: 343
RCRA Code: Not reported

Map ID
Direction
Distance
Elevation

MAP FINDINGS

Site

Database(s)

EDR ID Number
EPA ID Number

EMD MILLIPORE (Continued)

S113178451

Meth Code:	H061
Quantity Tons:	0.0375
Waste Quantity:	75
Quantity Unit:	P
Additional Code 1:	Not reported
Additional Code 2:	Not reported
Additional Code 3:	Not reported
Additional Code 4:	Not reported
Additional Code 5:	Not reported
Year:	2013
Shipment Date:	20130320
Creation Date:	6/13/2013 22:15:07
Receipt Date:	20130403
Manifest ID:	011274277JJK
Gen EPA ID:	CAR000185736
Trans EPA ID:	CAR000179747
Trans Name:	INGENIUM (ESCONDIDO)
Trans 2 EPA ID:	NJD080631369
Trans 2 Name:	VEOLIA TECHNICAL SOLUTIONS LLC
TSDf EPA ID:	CAD008302903
Trans Name:	VEOLIA ENVIRONMENTAL SERVICES
TSDf Alt EPA ID:	Not reported
TSDf Alt Name:	Not reported
Waste Code:	741
RCRA Code:	F003
Meth Code:	H061
Quantity Tons:	0.22935
Waste Quantity:	55
Quantity Unit:	G
Additional Code 1:	F002
Additional Code 2:	D038
Additional Code 3:	D022
Additional Code 4:	D001
Additional Code 5:	Not reported
Year:	2013
Shipment Date:	20130320
Creation Date:	6/13/2013 22:15:07
Receipt Date:	20130403
Manifest ID:	011274277JJK
Gen EPA ID:	CAR000185736
Trans EPA ID:	CAR000179747
Trans Name:	INGENIUM (ESCONDIDO)
Trans 2 EPA ID:	NJD080631369
Trans 2 Name:	VEOLIA TECHNICAL SOLUTIONS LLC
TSDf EPA ID:	CAD008302903
Trans Name:	VEOLIA ENVIRONMENTAL SERVICES
TSDf Alt EPA ID:	Not reported
TSDf Alt Name:	Not reported
Waste Code:	141
RCRA Code:	D009
Meth Code:	H141
Quantity Tons:	0.06255
Waste Quantity:	15
Quantity Unit:	G
Additional Code 1:	Not reported

Map ID
Direction
Distance
Elevation

MAP FINDINGS

Site

Database(s)

EDR ID Number
EPA ID Number

EMD MILLIPORE (Continued)

S113178451

Additional Code 2:	Not reported
Additional Code 3:	Not reported
Additional Code 4:	Not reported
Additional Code 5:	Not reported
Year:	2013
Shipment Date:	20130320
Creation Date:	5/14/2013 22:15:21
Receipt Date:	20130404
Manifest ID:	011274278JJK
Gen EPA ID:	CAR000185736
Trans EPA ID:	CAR000179747
Trans Name:	INGENIUM (ESCONDIDO)
Trans 2 EPA ID:	MAD039322250
Trans 2 Name:	CLEAN HARBORS ENV SVC
TSDf EPA ID:	CAD059494310
Trans Name:	CLEAN HARBORS SAN JOSE LLC
TSDf Alt EPA ID:	Not reported
TSDf Alt Name:	Not reported
Waste Code:	352
RCRA Code:	F002
Meth Code:	H141
Quantity Tons:	0.08816
Waste Quantity:	80
Quantity Unit:	L
Additional Code 1:	D022
Additional Code 2:	Not reported
Additional Code 3:	Not reported
Additional Code 4:	Not reported
Additional Code 5:	Not reported
Year:	2013
Shipment Date:	20130501
Creation Date:	7/15/2013 22:15:07
Receipt Date:	20130515
Manifest ID:	011274481JJK
Gen EPA ID:	CAR000185736
Trans EPA ID:	CAR000179747
Trans Name:	INGENIUM (ESCONDIDO)
Trans 2 EPA ID:	NJD080631369
Trans 2 Name:	VEOLIA ES TECHNICAL SOLUTIONS
TSDf EPA ID:	CAD008302903
Trans Name:	VEOLIA ENVIRONMENTAL SERVICES
TSDf Alt EPA ID:	Not reported
TSDf Alt Name:	Not reported
Waste Code:	741
RCRA Code:	F003
Meth Code:	H061
Quantity Tons:	0.22935
Waste Quantity:	55
Quantity Unit:	G
Additional Code 1:	F002
Additional Code 2:	D038
Additional Code 3:	D022
Additional Code 4:	D001
Additional Code 5:	Not reported

Map ID
Direction
Distance
Elevation

MAP FINDINGS

Site

Database(s)

EDR ID Number
EPA ID Number

EMD MILLIPORE (Continued)

S113178451

Year: 2013
Shipment Date: 20130501
Creation Date: 8/12/2013 22:15:07
Receipt Date: 20130509
Manifest ID: 011274483JJK
Gen EPA ID: CAR000185736
Trans EPA ID: CAR000179747
Trans Name: INGENIUM (ESCONDIDO)
Trans 2 EPA ID: MAD039322250
Trans 2 Name: CLEAN HARBORS ENV SVC
TSDf EPA ID: CAD059494310
Trans Name: CLEAN HARBORS SAN JOSE LLC
TSDf Alt EPA ID: Not reported
TSDf Alt Name: Not reported
Waste Code: 352
RCRA Code: F002
Meth Code: H141
Quantity Tons: 0.0275
Waste Quantity: 55
Quantity Unit: P
Additional Code 1: D022
Additional Code 2: Not reported
Additional Code 3: Not reported
Additional Code 4: Not reported
Additional Code 5: Not reported

Year: 2013
Shipment Date: 20130501
Creation Date: 8/12/2013 22:15:07
Receipt Date: 20130509
Manifest ID: 011274483JJK
Gen EPA ID: CAR000185736
Trans EPA ID: CAR000179747
Trans Name: INGENIUM (ESCONDIDO)
Trans 2 EPA ID: MAD039322250
Trans 2 Name: CLEAN HARBORS ENV SVC
TSDf EPA ID: CAD059494310
Trans Name: CLEAN HARBORS SAN JOSE LLC
TSDf Alt EPA ID: Not reported
TSDf Alt Name: Not reported
Waste Code: 181
RCRA Code: Not reported
Meth Code: H141
Quantity Tons: 0.02
Waste Quantity: 40
Quantity Unit: P
Additional Code 1: Not reported
Additional Code 2: Not reported
Additional Code 3: Not reported
Additional Code 4: Not reported
Additional Code 5: Not reported

Year: 2013
Shipment Date: 20130206
Creation Date: 7/9/2013 22:15:05
Receipt Date: 20130228
Manifest ID: 010755450JJK

Map ID
Direction
Distance
Elevation

MAP FINDINGS

Site

Database(s)

EDR ID Number
EPA ID Number

EMD MILLIPORE (Continued)

S113178451

Gen EPA ID: CAR000185736
Trans EPA ID: CAR000179747
Trans Name: INGENIUM (ESCONDIDO)
Trans 2 EPA ID: CAD982523433
Trans 2 Name: DILLARD ENVIRONMENTAL SERVICES
TSDF EPA ID: ARD981057870
Trans Name: RINECO
TSDF Alt EPA ID: Not reported
TSDF Alt Name: Not reported
Waste Code: 343
RCRA Code: Not reported
Meth Code: H061
Quantity Tons: 1.05
Waste Quantity: 2100
Quantity Unit: P
Additional Code 1: Not reported
Additional Code 2: Not reported
Additional Code 3: Not reported
Additional Code 4: Not reported
Additional Code 5: Not reported

Year: 2013
Shipment Date: 20130220
Creation Date: 5/3/2013 22:15:23
Receipt Date: 20130308
Manifest ID: 010755853JJK
Gen EPA ID: CAR000185736
Trans EPA ID: CAR000179747
Trans Name: INGENIUM (ESCONDIDO)
Trans 2 EPA ID: NJD080631369
Trans 2 Name: VEOLIA TECHNICAL SOLUTIONS LLC
TSDF EPA ID: CAD008302903
Trans Name: VEOLIA ENVIRONMENTAL SERVICES
TSDF Alt EPA ID: Not reported
TSDF Alt Name: Not reported
Waste Code: 741
RCRA Code: D022
Meth Code: H039
Quantity Tons: 0.2085
Waste Quantity: 50
Quantity Unit: G
Additional Code 1: D001
Additional Code 2: Not reported
Additional Code 3: Not reported
Additional Code 4: Not reported
Additional Code 5: Not reported

Year: 2013
Shipment Date: 20130220
Creation Date: 5/3/2013 22:15:23
Receipt Date: 20130308
Manifest ID: 010755853JJK
Gen EPA ID: CAR000185736
Trans EPA ID: CAR000179747
Trans Name: INGENIUM (ESCONDIDO)
Trans 2 EPA ID: NJD080631369
Trans 2 Name: VEOLIA TECHNICAL SOLUTIONS LLC

Map ID
Direction
Distance
Elevation

MAP FINDINGS

Site

Database(s)

EDR ID Number
EPA ID Number

EMD MILLIPORE (Continued)

S113178451

TSDF EPA ID: CAD008302903
Trans Name: VEOLIA ENVIRONMENTAL SERVICES
TSDF Alt EPA ID: Not reported
TSDF Alt Name: Not reported
Waste Code: 741
RCRA Code: F003
Meth Code: H061
Quantity Tons: 0.2085
Waste Quantity: 50
Quantity Unit: G
Additional Code 1: F002
Additional Code 2: D038
Additional Code 3: D022
Additional Code 4: D001
Additional Code 5: Not reported

Year: 2013
Shipment Date: 20130220
Creation Date: 5/14/2013 22:15:21
Receipt Date: 20130304
Manifest ID: 010755854JJK
Gen EPA ID: CAR000185736
Trans EPA ID: CAR000179747
Trans Name: INGENIUM (ESCONDIDO)
Trans 2 EPA ID: MAD039322250
Trans 2 Name: CLEAN HARBORS ENV SVC
TSDF EPA ID: CAD059494310
Trans Name: CLEAN HARBORS SAN JOSE LLC
TSDF Alt EPA ID: Not reported
TSDF Alt Name: Not reported
Waste Code: 352
RCRA Code: D022
Meth Code: H141
Quantity Tons: 0.0325
Waste Quantity: 65
Quantity Unit: P
Additional Code 1: Not reported
Additional Code 2: Not reported
Additional Code 3: Not reported
Additional Code 4: Not reported
Additional Code 5: Not reported

Year: 2013
Shipment Date: 20130717
Creation Date: 12/27/2013 22:15:07
Receipt Date: 20130809
Manifest ID: 011867017JJK
Gen EPA ID: CAR000185736
Trans EPA ID: CAR000179747
Trans Name: INGENIUM (ESCONDIDO)
Trans 2 EPA ID: CAD982523433
Trans 2 Name: DILLARD ENVIRONMENTAL SERVICES
TSDF EPA ID: ARD981057870
Trans Name: RINECO
TSDF Alt EPA ID: Not reported
TSDF Alt Name: Not reported
Waste Code: 343

Map ID
Direction
Distance
Elevation

MAP FINDINGS

Site

Database(s)

EDR ID Number
EPA ID Number

EMD MILLIPORE (Continued)

S113178451

RCRA Code:	Not reported
Meth Code:	H061
Quantity Tons:	0.6
Waste Quantity:	1200
Quantity Unit:	P
Additional Code 1:	Not reported
Additional Code 2:	Not reported
Additional Code 3:	Not reported
Additional Code 4:	Not reported
Additional Code 5:	Not reported
Year:	2013
Shipment Date:	20130724
Creation Date:	9/27/2013 22:15:06
Receipt Date:	20130809
Manifest ID:	011867075JJK
Gen EPA ID:	CAR000185736
Trans EPA ID:	CAR000179747
Trans Name:	INGENIUM (ESCONDIDO)
Trans 2 EPA ID:	NJD080631369
Trans 2 Name:	VEOLIA TECHNICAL SOLUTIONS LLC
TSDf EPA ID:	CAD008302903
Trans Name:	VEOLIA ENVIRONMENTAL SERVICES
TSDf Alt EPA ID:	Not reported
TSDf Alt Name:	Not reported
Waste Code:	741
RCRA Code:	F003
Meth Code:	H039
Quantity Tons:	0.22935
Waste Quantity:	55
Quantity Unit:	G
Additional Code 1:	F002
Additional Code 2:	D038
Additional Code 3:	D022
Additional Code 4:	D001
Additional Code 5:	Not reported
Year:	2013
Shipment Date:	20130724
Creation Date:	10/22/2013 22:15:05
Receipt Date:	20130816
Manifest ID:	011867076JJK
Gen EPA ID:	CAR000185736
Trans EPA ID:	CAR000179747
Trans Name:	INGENIUM (ESCONDIDO)
Trans 2 EPA ID:	MAD039322250
Trans 2 Name:	CLEAN HARBORS ENV SERV INC
TSDf EPA ID:	CAD059494310
Trans Name:	CLEAN HARBORS SAN JOSE LLC
TSDf Alt EPA ID:	Not reported
TSDf Alt Name:	Not reported
Waste Code:	352
RCRA Code:	F002
Meth Code:	H141
Quantity Tons:	0.0225
Waste Quantity:	45
Quantity Unit:	P

Map ID
Direction
Distance
Elevation

MAP FINDINGS

Site

Database(s)

EDR ID Number
EPA ID Number

EMD MILLIPORE (Continued)

S113178451

Additional Code 1: D022
Additional Code 2: Not reported
Additional Code 3: Not reported
Additional Code 4: Not reported
Additional Code 5: Not reported

Year: 2013
Shipment Date: 20130821
Creation Date: 1/7/2014 22:15:14
Receipt Date: 20130905
Manifest ID: 011867346JJK
Gen EPA ID: CAR000185736
Trans EPA ID: CAR000179747
Trans Name: INGENIUM (ESCONDIDO)
Trans 2 EPA ID: CAD982523433
Trans 2 Name: DILLARD ENVIRONMENTAL SERVICES
TSDf EPA ID: ARD981057870
Trans Name: RINECO
TSDf Alt EPA ID: Not reported
TSDf Alt Name: Not reported
Waste Code: 343
RCRA Code: Not reported
Meth Code: H061
Quantity Tons: 0.3
Waste Quantity: 600
Quantity Unit: P
Additional Code 1: Not reported
Additional Code 2: Not reported
Additional Code 3: Not reported
Additional Code 4: Not reported
Additional Code 5: Not reported

Year: 2013
Shipment Date: 20131009
Creation Date: 3/26/2014 22:15:09
Receipt Date: 20131025
Manifest ID: 011867415JJK
Gen EPA ID: CAR000185736
Trans EPA ID: CAR000179747
Trans Name: INGENIUM (ESCONDIDO)
Trans 2 EPA ID: CAD982523433
Trans 2 Name: DILLARD ENVIRONMENTAL SERVICES
TSDf EPA ID: ARD981057870
Trans Name: RINECO
TSDf Alt EPA ID: Not reported
TSDf Alt Name: Not reported
Waste Code: 343
RCRA Code: Not reported
Meth Code: H061
Quantity Tons: 0.3
Waste Quantity: 600
Quantity Unit: P
Additional Code 1: Not reported
Additional Code 2: Not reported
Additional Code 3: Not reported
Additional Code 4: Not reported
Additional Code 5: Not reported

Map ID
Direction
Distance
Elevation

MAP FINDINGS

Site

Database(s)

EDR ID Number
EPA ID Number

EMD MILLIPORE (Continued)

S113178451

Year: 2013
Shipment Date: 20130828
Creation Date: 11/7/2013 22:15:14
Receipt Date: 20130923
Manifest ID: 011867447JJK
Gen EPA ID: CAR000185736
Trans EPA ID: CAR000179747
Trans Name: INGENIUM (ESCONDIDO)
Trans 2 EPA ID: NJD080631369
Trans 2 Name: VEOLIA TECHNICAL SOLUTIONS LLC
TSDf EPA ID: CAD008302903
Trans Name: VEOLIA ENVIRONMENTAL SERVICES
TSDf Alt EPA ID: Not reported
TSDf Alt Name: Not reported
Waste Code: 741
RCRA Code: F003
Meth Code: H039
Quantity Tons: 0.4587
Waste Quantity: 110
Quantity Unit: G
Additional Code 1: F002
Additional Code 2: D038
Additional Code 3: D022
Additional Code 4: D001
Additional Code 5: Not reported

Year: 2013
Shipment Date: 20130828
Creation Date: 11/7/2013 22:15:14
Receipt Date: 20130923
Manifest ID: 011867447JJK
Gen EPA ID: CAR000185736
Trans EPA ID: CAR000179747
Trans Name: INGENIUM (ESCONDIDO)
Trans 2 EPA ID: NJD080631369
Trans 2 Name: VEOLIA TECHNICAL SOLUTIONS LLC
TSDf EPA ID: CAD008302903
Trans Name: VEOLIA ENVIRONMENTAL SERVICES
TSDf Alt EPA ID: Not reported
TSDf Alt Name: Not reported
Waste Code: 741
RCRA Code: D022
Meth Code: H039
Quantity Tons: 0.22935
Waste Quantity: 55
Quantity Unit: G
Additional Code 1: D001
Additional Code 2: Not reported
Additional Code 3: Not reported
Additional Code 4: Not reported
Additional Code 5: Not reported

Year: 2013
Shipment Date: 20130828
Creation Date: 11/7/2013 22:15:14
Receipt Date: 20130923
Manifest ID: 011867447JJK

Map ID
Direction
Distance
Elevation

MAP FINDINGS

Site

Database(s)

EDR ID Number
EPA ID Number

EMD MILLIPORE (Continued)

S113178451

Gen EPA ID: CAR000185736
Trans EPA ID: CAR000179747
Trans Name: INGENIUM (ESCONDIDO)
Trans 2 EPA ID: NJD080631369
Trans 2 Name: VEOLIA TECHNICAL SOLUTIONS LLC
TSDf EPA ID: CAD008302903
Trans Name: VEOLIA ENVIRONMENTAL SERVICES
TSDf Alt EPA ID: Not reported
TSDf Alt Name: Not reported
Waste Code: 141
RCRA Code: D009
Meth Code: H141
Quantity Tons: 0.06255
Waste Quantity: 15
Quantity Unit: G
Additional Code 1: Not reported
Additional Code 2: Not reported
Additional Code 3: Not reported
Additional Code 4: Not reported
Additional Code 5: Not reported

Year: 2013
Shipment Date: 20130828
Creation Date: 11/7/2013 22:15:14
Receipt Date: 20130923
Manifest ID: 011867447JJK
Gen EPA ID: CAR000185736
Trans EPA ID: CAR000179747
Trans Name: INGENIUM (ESCONDIDO)
Trans 2 EPA ID: NJD080631369
Trans 2 Name: VEOLIA TECHNICAL SOLUTIONS LLC
TSDf EPA ID: CAD008302903
Trans Name: VEOLIA ENVIRONMENTAL SERVICES
TSDf Alt EPA ID: Not reported
TSDf Alt Name: Not reported
Waste Code: 135
RCRA Code: Not reported
Meth Code: H141
Quantity Tons: 0.231
Waste Quantity: 55
Quantity Unit: G
Additional Code 1: Not reported
Additional Code 2: Not reported
Additional Code 3: Not reported
Additional Code 4: Not reported
Additional Code 5: Not reported

Year: 2013
Shipment Date: 20130828
Creation Date: 2/7/2014 22:15:07
Receipt Date: 20130912
Manifest ID: 011867448JJK
Gen EPA ID: CAR000185736
Trans EPA ID: CAR000179747
Trans Name: INGENIUM (ESCONDIDO)
Trans 2 EPA ID: CAD982523433
Trans 2 Name: DILLARD ENVIRONMENTAL SERVICES

Map ID
Direction
Distance
Elevation

MAP FINDINGS

Site

Database(s)

EDR ID Number
EPA ID Number

EMD MILLIPORE (Continued)

S113178451

TSDf EPA ID:	ARD981057870
Trans Name:	RINECO
TSDf Alt EPA ID:	Not reported
TSDf Alt Name:	Not reported
Waste Code:	343
RCRA Code:	Not reported
Meth Code:	H061
Quantity Tons:	0.6
Waste Quantity:	1200
Quantity Unit:	P
Additional Code 1:	Not reported
Additional Code 2:	Not reported
Additional Code 3:	Not reported
Additional Code 4:	Not reported
Additional Code 5:	Not reported
Year:	2013
Shipment Date:	20130828
Creation Date:	12/4/2013 22:15:05
Receipt Date:	20130913
Manifest ID:	011867449JJK
Gen EPA ID:	CAR000185736
Trans EPA ID:	CAR000179747
Trans Name:	INGENIUM (ESCONDIDO)
Trans 2 EPA ID:	MAD039322250
Trans 2 Name:	CLEAN HARBORS ENV SVC
TSDf EPA ID:	CAD059494310
Trans Name:	CLEAN HARBORS SAN JOSE LLC
TSDf Alt EPA ID:	Not reported
TSDf Alt Name:	Not reported
Waste Code:	791
RCRA Code:	D002
Meth Code:	H141
Quantity Tons:	0.06255
Waste Quantity:	15
Quantity Unit:	G
Additional Code 1:	Not reported
Additional Code 2:	Not reported
Additional Code 3:	Not reported
Additional Code 4:	Not reported
Additional Code 5:	Not reported
Year:	2013
Shipment Date:	20130828
Creation Date:	12/4/2013 22:15:05
Receipt Date:	20130913
Manifest ID:	011867449JJK
Gen EPA ID:	CAR000185736
Trans EPA ID:	CAR000179747
Trans Name:	INGENIUM (ESCONDIDO)
Trans 2 EPA ID:	MAD039322250
Trans 2 Name:	CLEAN HARBORS ENV SVC
TSDf EPA ID:	CAD059494310
Trans Name:	CLEAN HARBORS SAN JOSE LLC
TSDf Alt EPA ID:	Not reported
TSDf Alt Name:	Not reported
Waste Code:	352

Map ID
Direction
Distance
Elevation

MAP FINDINGS

Site

Database(s)

EDR ID Number
EPA ID Number

EMD MILLIPORE (Continued)

S113178451

RCRA Code:	F002
Meth Code:	H141
Quantity Tons:	0.025
Waste Quantity:	50
Quantity Unit:	P
Additional Code 1:	D022
Additional Code 2:	Not reported
Additional Code 3:	Not reported
Additional Code 4:	Not reported
Additional Code 5:	Not reported
Year:	2013
Shipment Date:	20130828
Creation Date:	12/4/2013 22:15:05
Receipt Date:	20130913
Manifest ID:	011867449JJK
Gen EPA ID:	CAR000185736
Trans EPA ID:	CAR000179747
Trans Name:	INGENIUM (ESCONDIDO)
Trans 2 EPA ID:	MAD039322250
Trans 2 Name:	CLEAN HARBORS ENV SVC
TSDF EPA ID:	CAD059494310
Trans Name:	CLEAN HARBORS SAN JOSE LLC
TSDF Alt EPA ID:	Not reported
TSDF Alt Name:	Not reported
Waste Code:	181
RCRA Code:	Not reported
Meth Code:	H141
Quantity Tons:	0.035
Waste Quantity:	70
Quantity Unit:	P
Additional Code 1:	Not reported
Additional Code 2:	Not reported
Additional Code 3:	Not reported
Additional Code 4:	Not reported
Additional Code 5:	Not reported
Year:	2013
Shipment Date:	20131009
Creation Date:	11/29/2013 22:15:14
Receipt Date:	20131029
Manifest ID:	011869231JJK
Gen EPA ID:	CAR000185736
Trans EPA ID:	CAR000179747
Trans Name:	INGENIUM (ESCONDIDO)
Trans 2 EPA ID:	NJD080631369
Trans 2 Name:	VEOLIA TECHNICAL SOLUTIONS LLC
TSDF EPA ID:	CAD008302903
Trans Name:	VEOLIA ENVIRONMENTAL SERVICES
TSDF Alt EPA ID:	Not reported
TSDF Alt Name:	Not reported
Waste Code:	741
RCRA Code:	F003
Meth Code:	H061
Quantity Tons:	0.4587
Waste Quantity:	110
Quantity Unit:	G

Map ID
Direction
Distance
Elevation

MAP FINDINGS

Site

Database(s)

EDR ID Number
EPA ID Number

EMD MILLIPORE (Continued)

S113178451

Additional Code 1:	F002
Additional Code 2:	D038
Additional Code 3:	D022
Additional Code 4:	D001
Additional Code 5:	Not reported
Year:	2013
Shipment Date:	20131009
Creation Date:	12/29/2013 22:15:24
Receipt Date:	20131018
Manifest ID:	011869232JJK
Gen EPA ID:	CAR000185736
Trans EPA ID:	CAR000179747
Trans Name:	INGENIUM (ESCONDIDO)
Trans 2 EPA ID:	MAD039322250
Trans 2 Name:	CLEAN HARBORS ENV SVC
TSDf EPA ID:	CAD059494310
Trans Name:	CLEAN HARBORS SAN JOSE LLC
TSDf Alt EPA ID:	Not reported
TSDf Alt Name:	Not reported
Waste Code:	791
RCRA Code:	D002
Meth Code:	H141
Quantity Tons:	0.06255
Waste Quantity:	15
Quantity Unit:	G
Additional Code 1:	Not reported
Additional Code 2:	Not reported
Additional Code 3:	Not reported
Additional Code 4:	Not reported
Additional Code 5:	Not reported
Year:	2013
Shipment Date:	20131009
Creation Date:	12/29/2013 22:15:24
Receipt Date:	20131018
Manifest ID:	011869232JJK
Gen EPA ID:	CAR000185736
Trans EPA ID:	CAR000179747
Trans Name:	INGENIUM (ESCONDIDO)
Trans 2 EPA ID:	MAD039322250
Trans 2 Name:	CLEAN HARBORS ENV SVC
TSDf EPA ID:	CAD059494310
Trans Name:	CLEAN HARBORS SAN JOSE LLC
TSDf Alt EPA ID:	Not reported
TSDf Alt Name:	Not reported
Waste Code:	352
RCRA Code:	F002
Meth Code:	H141
Quantity Tons:	0.105
Waste Quantity:	210
Quantity Unit:	P
Additional Code 1:	D022
Additional Code 2:	Not reported
Additional Code 3:	Not reported
Additional Code 4:	Not reported
Additional Code 5:	Not reported

Map ID
Direction
Distance
Elevation

MAP FINDINGS

Site

Database(s)

EDR ID Number
EPA ID Number

EMD MILLIPORE (Continued)

S113178451

Year: 2013
Shipment Date: 20131106
Creation Date: 1/29/2014 22:15:06
Receipt Date: 20131122
Manifest ID: 011869415JJK
Gen EPA ID: CAR000185736
Trans EPA ID: CAR000179747
Trans Name: INGENIUM (ESCONDIDO)
Trans 2 EPA ID: MAD039322250
Trans 2 Name: CLEAN HARBORS ENV SVC
TSDf EPA ID: CAD059494310
Trans Name: CLEAN HARBORS SAN JOSE LLC
TSDf Alt EPA ID: Not reported
TSDf Alt Name: Not reported
Waste Code: 791
RCRA Code: D002
Meth Code: H141
Quantity Tons: 0.02919
Waste Quantity: 7
Quantity Unit: G
Additional Code 1: Not reported
Additional Code 2: Not reported
Additional Code 3: Not reported
Additional Code 4: Not reported
Additional Code 5: Not reported

Year: 2013
Shipment Date: 20131106
Creation Date: 1/29/2014 22:15:06
Receipt Date: 20131122
Manifest ID: 011869415JJK
Gen EPA ID: CAR000185736
Trans EPA ID: CAR000179747
Trans Name: INGENIUM (ESCONDIDO)
Trans 2 EPA ID: MAD039322250
Trans 2 Name: CLEAN HARBORS ENV SVC
TSDf EPA ID: CAD059494310
Trans Name: CLEAN HARBORS SAN JOSE LLC
TSDf Alt EPA ID: Not reported
TSDf Alt Name: Not reported
Waste Code: 352
RCRA Code: F002
Meth Code: H141
Quantity Tons: 0.3
Waste Quantity: 600
Quantity Unit: P
Additional Code 1: D022
Additional Code 2: Not reported
Additional Code 3: Not reported
Additional Code 4: Not reported
Additional Code 5: Not reported

Year: 2013
Shipment Date: 20131106
Creation Date: 1/29/2014 22:15:06
Receipt Date: 20131122
Manifest ID: 011869415JJK

Map ID
Direction
Distance
Elevation

MAP FINDINGS

Site

Database(s)

EDR ID Number
EPA ID Number

EMD MILLIPORE (Continued)

S113178451

Gen EPA ID:	CAR000185736
Trans EPA ID:	CAR000179747
Trans Name:	INGENIUM (ESCONDIDO)
Trans 2 EPA ID:	MAD039322250
Trans 2 Name:	CLEAN HARBORS ENV SVC
TSDF EPA ID:	CAD059494310
Trans Name:	CLEAN HARBORS SAN JOSE LLC
TSDF Alt EPA ID:	Not reported
TSDF Alt Name:	Not reported
Waste Code:	352
RCRA Code:	F002
Meth Code:	H141
Quantity Tons:	0.07
Waste Quantity:	140
Quantity Unit:	P
Additional Code 1:	D022
Additional Code 2:	Not reported
Additional Code 3:	Not reported
Additional Code 4:	Not reported
Additional Code 5:	Not reported
Year:	2013
Shipment Date:	20131106
Creation Date:	1/29/2014 22:15:06
Receipt Date:	20131122
Manifest ID:	011869415JJK
Gen EPA ID:	CAR000185736
Trans EPA ID:	CAR000179747
Trans Name:	INGENIUM (ESCONDIDO)
Trans 2 EPA ID:	MAD039322250
Trans 2 Name:	CLEAN HARBORS ENV SVC
TSDF EPA ID:	CAD059494310
Trans Name:	CLEAN HARBORS SAN JOSE LLC
TSDF Alt EPA ID:	Not reported
TSDF Alt Name:	Not reported
Waste Code:	181
RCRA Code:	Not reported
Meth Code:	H141
Quantity Tons:	0.03
Waste Quantity:	60
Quantity Unit:	P
Additional Code 1:	Not reported
Additional Code 2:	Not reported
Additional Code 3:	Not reported
Additional Code 4:	Not reported
Additional Code 5:	Not reported
Year:	2013
Shipment Date:	20131106
Creation Date:	12/27/2013 22:15:22
Receipt Date:	20131119
Manifest ID:	011869416JJK
Gen EPA ID:	CAR000185736
Trans EPA ID:	CAR000179747
Trans Name:	INGENIUM (ESCONDIDO)
Trans 2 EPA ID:	NJD080631369
Trans 2 Name:	VEOLIA TECHNICAL SOLUTIONS LLC

Map ID
Direction
Distance
Elevation

MAP FINDINGS

Site

Database(s)

EDR ID Number
EPA ID Number

EMD MILLIPORE (Continued)

S113178451

TSDF EPA ID: CAD008302903
Trans Name: VEOLIA ENVIRONMENTAL SERVICES
TSDF Alt EPA ID: Not reported
TSDF Alt Name: Not reported
Waste Code: 741
RCRA Code: F003
Meth Code: H061
Quantity Tons: 0.2085
Waste Quantity: 50
Quantity Unit: G
Additional Code 1: F002
Additional Code 2: D038
Additional Code 3: D022
Additional Code 4: D001
Additional Code 5: Not reported

Year: 2013
Shipment Date: 20131106
Creation Date: 12/27/2013 22:15:22
Receipt Date: 20131119
Manifest ID: 011869416JJK
Gen EPA ID: CAR000185736
Trans EPA ID: CAR000179747
Trans Name: INGENIUM (ESCONDIDO)
Trans 2 EPA ID: NJD080631369
Trans 2 Name: VEOLIA TECHNICAL SOLUTIONS LLC
TSDF EPA ID: CAD008302903
Trans Name: VEOLIA ENVIRONMENTAL SERVICES
TSDF Alt EPA ID: Not reported
TSDF Alt Name: Not reported
Waste Code: 741
RCRA Code: F003
Meth Code: H061
Quantity Tons: 0.2085
Waste Quantity: 50
Quantity Unit: G
Additional Code 1: F002
Additional Code 2: D038
Additional Code 3: D022
Additional Code 4: D001
Additional Code 5: Not reported

Year: 2013
Shipment Date: 20131106
Creation Date: 12/27/2013 22:15:22
Receipt Date: 20131119
Manifest ID: 011869416JJK
Gen EPA ID: CAR000185736
Trans EPA ID: CAR000179747
Trans Name: INGENIUM (ESCONDIDO)
Trans 2 EPA ID: NJD080631369
Trans 2 Name: VEOLIA TECHNICAL SOLUTIONS LLC
TSDF EPA ID: CAD008302903
Trans Name: VEOLIA ENVIRONMENTAL SERVICES
TSDF Alt EPA ID: Not reported
TSDF Alt Name: Not reported
Waste Code: 741

Map ID
Direction
Distance
Elevation

MAP FINDINGS

Site

Database(s)

EDR ID Number
EPA ID Number

EMD MILLIPORE (Continued)

S113178451

RCRA Code:	D022
Meth Code:	H039
Quantity Tons:	0.2085
Waste Quantity:	50
Quantity Unit:	G
Additional Code 1:	D001
Additional Code 2:	Not reported
Additional Code 3:	Not reported
Additional Code 4:	Not reported
Additional Code 5:	Not reported
Year:	2013
Shipment Date:	20131106
Creation Date:	12/27/2013 22:15:22
Receipt Date:	20131119
Manifest ID:	011869416JJK
Gen EPA ID:	CAR000185736
Trans EPA ID:	CAR000179747
Trans Name:	INGENIUM (ESCONDIDO)
Trans 2 EPA ID:	NJD080631369
Trans 2 Name:	VEOLIA TECHNICAL SOLUTIONS LLC
TSDf EPA ID:	CAD008302903
Trans Name:	VEOLIA ENVIRONMENTAL SERVICES
TSDf Alt EPA ID:	Not reported
TSDf Alt Name:	Not reported
Waste Code:	135
RCRA Code:	Not reported
Meth Code:	H141
Quantity Tons:	0.105
Waste Quantity:	25
Quantity Unit:	G
Additional Code 1:	Not reported
Additional Code 2:	Not reported
Additional Code 3:	Not reported
Additional Code 4:	Not reported
Additional Code 5:	Not reported
Year:	2013
Shipment Date:	20131106
Creation Date:	5/17/2014 22:15:09
Receipt Date:	20131130
Manifest ID:	011869417JJK
Gen EPA ID:	CAR000185736
Trans EPA ID:	CAR000179747
Trans Name:	INGENIUM (ESCONDIDO)
Trans 2 EPA ID:	CAD982523433
Trans 2 Name:	DILLARD ENVIRONMENTAL SERVICES
TSDf EPA ID:	ARD981057870
Trans Name:	RINECO
TSDf Alt EPA ID:	Not reported
TSDf Alt Name:	Not reported
Waste Code:	343
RCRA Code:	Not reported
Meth Code:	H061
Quantity Tons:	0.35
Waste Quantity:	700
Quantity Unit:	P

Map ID
Direction
Distance
Elevation

MAP FINDINGS

Site

Database(s)

EDR ID Number
EPA ID Number

EMD MILLIPORE (Continued)

S113178451

Additional Code 1:	Not reported
Additional Code 2:	Not reported
Additional Code 3:	Not reported
Additional Code 4:	Not reported
Additional Code 5:	Not reported
Year:	2013
Shipment Date:	20131106
Creation Date:	5/20/2014 22:14:51
Receipt Date:	20131220
Manifest ID:	011869418JJK
Gen EPA ID:	CAR000185736
Trans EPA ID:	CAR000179747
Trans Name:	INGENIUM (ESCONDIDO)
Trans 2 EPA ID:	MAD039322250
Trans 2 Name:	CLEAN HARBORS ENVIRONMENTAL SERVICES
TSDf EPA ID:	ARD069748192
Trans Name:	CLEAN HARBORS EL DORADO LLC
TSDf Alt EPA ID:	Not reported
TSDf Alt Name:	Not reported
Waste Code:	551
RCRA Code:	U404
Meth Code:	H040
Quantity Tons:	0.005
Waste Quantity:	10
Quantity Unit:	P
Additional Code 1:	D002
Additional Code 2:	D001
Additional Code 3:	Not reported
Additional Code 4:	Not reported
Additional Code 5:	Not reported
Year:	2013
Shipment Date:	20131106
Creation Date:	5/20/2014 22:14:51
Receipt Date:	20131220
Manifest ID:	011869418JJK
Gen EPA ID:	CAR000185736
Trans EPA ID:	CAR000179747
Trans Name:	INGENIUM (ESCONDIDO)
Trans 2 EPA ID:	MAD039322250
Trans 2 Name:	CLEAN HARBORS ENVIRONMENTAL SERVICES
TSDf EPA ID:	ARD069748192
Trans Name:	CLEAN HARBORS EL DORADO LLC
TSDf Alt EPA ID:	Not reported
TSDf Alt Name:	Not reported
Waste Code:	551
RCRA Code:	D003
Meth Code:	H040
Quantity Tons:	0.005
Waste Quantity:	10
Quantity Unit:	P
Additional Code 1:	D001
Additional Code 2:	Not reported
Additional Code 3:	Not reported
Additional Code 4:	Not reported
Additional Code 5:	Not reported

Map ID
Direction
Distance
Elevation

MAP FINDINGS

Site

Database(s)

EDR ID Number
EPA ID Number

EMD MILLIPORE (Continued)

S113178451

Year: 2013
Shipment Date: 20131106
Creation Date: 5/20/2014 22:14:51
Receipt Date: 20131220
Manifest ID: 011869418JJK
Gen EPA ID: CAR000185736
Trans EPA ID: CAR000179747
Trans Name: INGENIUM (ESCONDIDO)
Trans 2 EPA ID: MAD039322250
Trans 2 Name: CLEAN HARBORS ENVIRONMENTAL SERVICES
TSDf EPA ID: ARD069748192
Trans Name: CLEAN HARBORS EL DORADO LLC
TSDf Alt EPA ID: Not reported
TSDf Alt Name: Not reported
Waste Code: 551
RCRA Code: D001
Meth Code: H040
Quantity Tons: 0.005
Waste Quantity: 10
Quantity Unit: P
Additional Code 1: Not reported
Additional Code 2: Not reported
Additional Code 3: Not reported
Additional Code 4: Not reported
Additional Code 5: Not reported

Year: 2013
Shipment Date: 20131106
Creation Date: 5/20/2014 22:14:51
Receipt Date: 20131220
Manifest ID: 011869418JJK
Gen EPA ID: CAR000185736
Trans EPA ID: CAR000179747
Trans Name: INGENIUM (ESCONDIDO)
Trans 2 EPA ID: MAD039322250
Trans 2 Name: CLEAN HARBORS ENVIRONMENTAL SERVICES
TSDf EPA ID: ARD069748192
Trans Name: CLEAN HARBORS EL DORADO LLC
TSDf Alt EPA ID: Not reported
TSDf Alt Name: Not reported
Waste Code: 551
RCRA Code: D001
Meth Code: H040
Quantity Tons: 0.005
Waste Quantity: 10
Quantity Unit: P
Additional Code 1: Not reported
Additional Code 2: Not reported
Additional Code 3: Not reported
Additional Code 4: Not reported
Additional Code 5: Not reported

[Click this hyperlink](#) while viewing on your computer to access
138 additional CA HAZNET: record(s) in the EDR Site Report.

Name: EMD MILLIPORE

Map ID
Direction
Distance
Elevation

MAP FINDINGS

Site

Database(s)

EDR ID Number
EPA ID Number

EMD MILLIPORE (Continued)

S113178451

Address: 28820 SINGLE OAK DR
Address 2: Not reported
City,State,Zip: TEMECULA, CA 925900000
Year: 2013
Gepaid: CAR000185736
Contact: RIC C LONGO
Telephone: 9515144377
Mailing Name: Not reported
Mailing Address: 28820 SINGLE OAK DR
Gen County: 33
Waste Category: Unspecified aqueous solution
TSD EPA ID: CAD008302903
TSD County: 19
Disposal Method: Storage, Bulking, And/Or Transfer Off Site--No Treatment/Reovery (H010-H129) Or (H131-H135)
Tons: 0.399

Additional Info:

Year: 2013
Shipment Date: 20130605
Creation Date: 8/15/2013 22:15:24
Receipt Date: 20130618
Manifest ID: 011507252JJK
Gen EPA ID: CAR000185736
Trans EPA ID: CAR000179747
Trans Name: INGENIUM (ESCONDIDO)
Trans 2 EPA ID: MAD039322250
Trans 2 Name: CLEAN HARBORS ENV SVC
TSD EPA ID: CAD059494310
Trans Name: CLEAN HARBORS SAN JOSE LLC
TSD EPA ID: Not reported
TSD EPA Alt Name: Not reported
Waste Code: 291
RCRA Code: Not reported
Meth Code: H141
Quantity Tons: 0.4
Waste Quantity: 800
Quantity Unit: P
Additional Code 1: Not reported
Additional Code 2: Not reported
Additional Code 3: Not reported
Additional Code 4: Not reported
Additional Code 5: Not reported

Year: 2013
Shipment Date: 20130612
Creation Date: 9/22/2013 22:15:19
Receipt Date: 20130703
Manifest ID: 011507297JJK
Gen EPA ID: CAR000185736
Trans EPA ID: CAR000179747
Trans Name: INGENIUM (ESCONDIDO)
Trans 2 EPA ID: NJD080631369
Trans 2 Name: VEOLIA TECHNICAL SOLUTIONS LLC
TSD EPA ID: CAD008302903
Trans Name: VEOLIA ENVIRONMENTAL SERVICES
TSD EPA Alt Name: Not reported
TSD EPA Alt Name: Not reported

Map ID
Direction
Distance
Elevation

MAP FINDINGS

Site

Database(s)

EDR ID Number
EPA ID Number

EMD MILLIPORE (Continued)

S113178451

Waste Code:	741
RCRA Code:	F003
Meth Code:	H061
Quantity Tons:	0.4587
Waste Quantity:	110
Quantity Unit:	G
Additional Code 1:	F002
Additional Code 2:	D038
Additional Code 3:	D022
Additional Code 4:	D001
Additional Code 5:	Not reported
Year:	2013
Shipment Date:	20130612
Creation Date:	9/22/2013 22:15:19
Receipt Date:	20130703
Manifest ID:	011507297JJK
Gen EPA ID:	CAR000185736
Trans EPA ID:	CAR000179747
Trans Name:	INGENIUM (ESCONDIDO)
Trans 2 EPA ID:	NJD080631369
Trans 2 Name:	VEOLIA TECHNICAL SOLUTIONS LLC
TSDf EPA ID:	CAD008302903
Trans Name:	VEOLIA ENVIRONMENTAL SERVICES
TSDf Alt EPA ID:	Not reported
TSDf Alt Name:	Not reported
Waste Code:	741
RCRA Code:	D022
Meth Code:	H039
Quantity Tons:	0.22935
Waste Quantity:	55
Quantity Unit:	G
Additional Code 1:	D001
Additional Code 2:	Not reported
Additional Code 3:	Not reported
Additional Code 4:	Not reported
Additional Code 5:	Not reported
Year:	2013
Shipment Date:	20130612
Creation Date:	9/22/2013 22:15:19
Receipt Date:	20130703
Manifest ID:	011507297JJK
Gen EPA ID:	CAR000185736
Trans EPA ID:	CAR000179747
Trans Name:	INGENIUM (ESCONDIDO)
Trans 2 EPA ID:	NJD080631369
Trans 2 Name:	VEOLIA TECHNICAL SOLUTIONS LLC
TSDf EPA ID:	CAD008302903
Trans Name:	VEOLIA ENVIRONMENTAL SERVICES
TSDf Alt EPA ID:	Not reported
TSDf Alt Name:	Not reported
Waste Code:	135
RCRA Code:	Not reported
Meth Code:	H141
Quantity Tons:	0.063
Waste Quantity:	15

Map ID
Direction
Distance
Elevation

MAP FINDINGS

Site

Database(s)

EDR ID Number
EPA ID Number

EMD MILLIPORE (Continued)

S113178451

Quantity Unit:	G
Additional Code 1:	Not reported
Additional Code 2:	Not reported
Additional Code 3:	Not reported
Additional Code 4:	Not reported
Additional Code 5:	Not reported
Year:	2013
Shipment Date:	20130612
Creation Date:	8/15/2013 22:15:24
Receipt Date:	20130621
Manifest ID:	011507298JJK
Gen EPA ID:	CAR000185736
Trans EPA ID:	CAR000179747
Trans Name:	INGENIUM (ESCONDIDO)
Trans 2 EPA ID:	MAD039322250
Trans 2 Name:	CLEAN HARBORS
TSDf EPA ID:	CAD059494310
Trans Name:	CLEAN HARBORS SAN JOSE LLC
TSDf Alt EPA ID:	Not reported
TSDf Alt Name:	Not reported
Waste Code:	352
RCRA Code:	F002
Meth Code:	H141
Quantity Tons:	0.025
Waste Quantity:	50
Quantity Unit:	P
Additional Code 1:	D022
Additional Code 2:	Not reported
Additional Code 3:	Not reported
Additional Code 4:	Not reported
Additional Code 5:	Not reported
Year:	2013
Shipment Date:	20130612
Creation Date:	8/15/2013 22:15:24
Receipt Date:	20130621
Manifest ID:	011507298JJK
Gen EPA ID:	CAR000185736
Trans EPA ID:	CAR000179747
Trans Name:	INGENIUM (ESCONDIDO)
Trans 2 EPA ID:	MAD039322250
Trans 2 Name:	CLEAN HARBORS
TSDf EPA ID:	CAD059494310
Trans Name:	CLEAN HARBORS SAN JOSE LLC
TSDf Alt EPA ID:	Not reported
TSDf Alt Name:	Not reported
Waste Code:	352
RCRA Code:	F002
Meth Code:	H141
Quantity Tons:	0.04
Waste Quantity:	80
Quantity Unit:	P
Additional Code 1:	D022
Additional Code 2:	Not reported
Additional Code 3:	Not reported
Additional Code 4:	Not reported

Map ID
Direction
Distance
Elevation

MAP FINDINGS

Site

Database(s)

EDR ID Number
EPA ID Number

EMD MILLIPORE (Continued)

S113178451

Additional Code 5:	Not reported
Year:	2013
Shipment Date:	20131204
Creation Date:	2/25/2014 22:15:05
Receipt Date:	20131226
Manifest ID:	012468609JJK
Gen EPA ID:	CAR000185736
Trans EPA ID:	CAR000179747
Trans Name:	INGENIUM (ESCONDIDO)
Trans 2 EPA ID:	NJD080631369
Trans 2 Name:	VEOLIA TECHNICAL SOLUTIONS LLC
TSDf EPA ID:	CAD008302903
Trans Name:	VEOLIA ENVIRONMENTAL SERVICES
TSDf Alt EPA ID:	Not reported
TSDf Alt Name:	Not reported
Waste Code:	741
RCRA Code:	F003
Meth Code:	H039
Quantity Tons:	0.2085
Waste Quantity:	50
Quantity Unit:	G
Additional Code 1:	F002
Additional Code 2:	D038
Additional Code 3:	D022
Additional Code 4:	D001
Additional Code 5:	Not reported
Year:	2013
Shipment Date:	20131204
Creation Date:	2/25/2014 22:15:05
Receipt Date:	20131226
Manifest ID:	012468609JJK
Gen EPA ID:	CAR000185736
Trans EPA ID:	CAR000179747
Trans Name:	INGENIUM (ESCONDIDO)
Trans 2 EPA ID:	NJD080631369
Trans 2 Name:	VEOLIA TECHNICAL SOLUTIONS LLC
TSDf EPA ID:	CAD008302903
Trans Name:	VEOLIA ENVIRONMENTAL SERVICES
TSDf Alt EPA ID:	Not reported
TSDf Alt Name:	Not reported
Waste Code:	741
RCRA Code:	D022
Meth Code:	H039
Quantity Tons:	0.2085
Waste Quantity:	50
Quantity Unit:	G
Additional Code 1:	D001
Additional Code 2:	Not reported
Additional Code 3:	Not reported
Additional Code 4:	Not reported
Additional Code 5:	Not reported
Year:	2013
Shipment Date:	20131204
Creation Date:	2/25/2014 22:15:05

Map ID
Direction
Distance
Elevation

MAP FINDINGS

Site

Database(s)

EDR ID Number
EPA ID Number

EMD MILLIPORE (Continued)

S113178451

Receipt Date: 20131226
Manifest ID: 012468609JJK
Gen EPA ID: CAR000185736
Trans EPA ID: CAR000179747
Trans Name: INGENIUM (ESCONDIDO)
Trans 2 EPA ID: NJD080631369
Trans 2 Name: VEOLIA TECHNICAL SOLUTIONS LLC
TSDf EPA ID: CAD008302903
Trans Name: VEOLIA ENVIRONMENTAL SERVICES
TSDf Alt EPA ID: Not reported
TSDf Alt Name: Not reported
Waste Code: 352
RCRA Code: F002
Meth Code: H141
Quantity Tons: 0.05
Waste Quantity: 100
Quantity Unit: P
Additional Code 1: D022
Additional Code 2: Not reported
Additional Code 3: Not reported
Additional Code 4: Not reported
Additional Code 5: Not reported

Year: 2013
Shipment Date: 20131218
Creation Date: 1/29/2014 22:15:06
Receipt Date: 20131227
Manifest ID: 012468701JJK
Gen EPA ID: CAR000185736
Trans EPA ID: CAR000179747
Trans Name: INGENIUM (ESCONDIDO)
Trans 2 EPA ID: Not reported
Trans 2 Name: Not reported
TSDf EPA ID: CAD008488025
Trans Name: PHIBRO-TECH INC
TSDf Alt EPA ID: Not reported
TSDf Alt Name: Not reported
Waste Code: 791
RCRA Code: D002
Meth Code: H039
Quantity Tons: 0.5004
Waste Quantity: 120
Quantity Unit: G
Additional Code 1: Not reported
Additional Code 2: Not reported
Additional Code 3: Not reported
Additional Code 4: Not reported
Additional Code 5: Not reported

Year: 2013
Shipment Date: 20131218
Creation Date: 12/29/2014 22:14:49
Receipt Date: Not reported
Manifest ID: 012468702JJK
Gen EPA ID: CAR000185736
Trans EPA ID: CAR000179747
Trans Name: INGENIUM (ESCONDIDO)

Map ID
Direction
Distance
Elevation

MAP FINDINGS

Site

Database(s)

EDR ID Number
EPA ID Number

EMD MILLIPORE (Continued)

S113178451

Trans 2 EPA ID: CAD982523433
Trans 2 Name: DILLARD ENVIRONMENTAL SERVICES
TSDf EPA ID: TND981920119
Trans Name: VLS - ARMOR
TSDf Alt EPA ID: Not reported
TSDf Alt Name: Not reported
Waste Code: 513
RCRA Code: Not reported
Meth Code: Not reported
Quantity Tons: 0.2
Waste Quantity: 400
Quantity Unit: P
Additional Code 1: Not reported
Additional Code 2: Not reported
Additional Code 3: Not reported
Additional Code 4: Not reported
Additional Code 5: Not reported

Year: 2013
Shipment Date: 20130410
Creation Date: 8/22/2013 22:15:16
Receipt Date: 20130423
Manifest ID: 011274178JJK
Gen EPA ID: CAR000185736
Trans EPA ID: CAR000179747
Trans Name: INGENIUM (ESCONDIDO)
Trans 2 EPA ID: MAD039322250
Trans 2 Name: CLEAN HARBORS ENV SVC
TSDf EPA ID: CAD059494310
Trans Name: CLEAN HARBORS SAN JOSE LLC
TSDf Alt EPA ID: Not reported
TSDf Alt Name: Not reported
Waste Code: 791
RCRA Code: D002
Meth Code: H141
Quantity Tons: 0.06255
Waste Quantity: 15
Quantity Unit: G
Additional Code 1: Not reported
Additional Code 2: Not reported
Additional Code 3: Not reported
Additional Code 4: Not reported
Additional Code 5: Not reported

Year: 2013
Shipment Date: 20130410
Creation Date: 8/22/2013 22:15:16
Receipt Date: 20130423
Manifest ID: 011274178JJK
Gen EPA ID: CAR000185736
Trans EPA ID: CAR000179747
Trans Name: INGENIUM (ESCONDIDO)
Trans 2 EPA ID: MAD039322250
Trans 2 Name: CLEAN HARBORS ENV SVC
TSDf EPA ID: CAD059494310
Trans Name: CLEAN HARBORS SAN JOSE LLC
TSDf Alt EPA ID: Not reported

Map ID
Direction
Distance
Elevation

MAP FINDINGS

Site

Database(s)

EDR ID Number
EPA ID Number

EMD MILLIPORE (Continued)

S113178451

TSDf Alt Name:	Not reported
Waste Code:	352
RCRA Code:	F002
Meth Code:	H141
Quantity Tons:	0.0325
Waste Quantity:	65
Quantity Unit:	P
Additional Code 1:	D022
Additional Code 2:	Not reported
Additional Code 3:	Not reported
Additional Code 4:	Not reported
Additional Code 5:	Not reported
Year:	2013
Shipment Date:	20130410
Creation Date:	6/18/2013 22:15:15
Receipt Date:	20130424
Manifest ID:	011274179JJK
Gen EPA ID:	CAR000185736
Trans EPA ID:	CAR000179747
Trans Name:	INGENIUM (ESCONDIDO)
Trans 2 EPA ID:	NJD080631369
Trans 2 Name:	VEOLIA TECHNICAL SOLUTIONS LLC
TSDf EPA ID:	CAD008302903
Trans Name:	VEOLIA ENVIRONMENTAL SERVICES
TSDf Alt EPA ID:	Not reported
TSDf Alt Name:	Not reported
Waste Code:	741
RCRA Code:	F003
Meth Code:	H061
Quantity Tons:	0.22935
Waste Quantity:	55
Quantity Unit:	G
Additional Code 1:	F002
Additional Code 2:	D038
Additional Code 3:	D022
Additional Code 4:	D001
Additional Code 5:	Not reported
Year:	2013
Shipment Date:	20130410
Creation Date:	6/18/2013 22:15:15
Receipt Date:	20130424
Manifest ID:	011274179JJK
Gen EPA ID:	CAR000185736
Trans EPA ID:	CAR000179747
Trans Name:	INGENIUM (ESCONDIDO)
Trans 2 EPA ID:	NJD080631369
Trans 2 Name:	VEOLIA TECHNICAL SOLUTIONS LLC
TSDf EPA ID:	CAD008302903
Trans Name:	VEOLIA ENVIRONMENTAL SERVICES
TSDf Alt EPA ID:	Not reported
TSDf Alt Name:	Not reported
Waste Code:	741
RCRA Code:	D022
Meth Code:	H039
Quantity Tons:	0.22935

Map ID
Direction
Distance
Elevation

MAP FINDINGS

Site

Database(s)

EDR ID Number
EPA ID Number

EMD MILLIPORE (Continued)

S113178451

Waste Quantity:	55
Quantity Unit:	G
Additional Code 1:	D001
Additional Code 2:	Not reported
Additional Code 3:	Not reported
Additional Code 4:	Not reported
Additional Code 5:	Not reported
Year:	2013
Shipment Date:	20130320
Creation Date:	8/23/2013 22:15:19
Receipt Date:	20130409
Manifest ID:	011274276JJK
Gen EPA ID:	CAR000185736
Trans EPA ID:	CAR000179747
Trans Name:	INGENIUM (ESCONDIDO)
Trans 2 EPA ID:	CAD982523433
Trans 2 Name:	DILLARD ENVIRONMENTAL SERVICES
TSDf EPA ID:	ARD981057870
Trans Name:	RINECO
TSDf Alt EPA ID:	Not reported
TSDf Alt Name:	Not reported
Waste Code:	343
RCRA Code:	Not reported
Meth Code:	H061
Quantity Tons:	0.9
Waste Quantity:	1800
Quantity Unit:	P
Additional Code 1:	Not reported
Additional Code 2:	Not reported
Additional Code 3:	Not reported
Additional Code 4:	Not reported
Additional Code 5:	Not reported
Year:	2013
Shipment Date:	20130320
Creation Date:	8/23/2013 22:15:19
Receipt Date:	20130409
Manifest ID:	011274276JJK
Gen EPA ID:	CAR000185736
Trans EPA ID:	CAR000179747
Trans Name:	INGENIUM (ESCONDIDO)
Trans 2 EPA ID:	CAD982523433
Trans 2 Name:	DILLARD ENVIRONMENTAL SERVICES
TSDf EPA ID:	ARD981057870
Trans Name:	RINECO
TSDf Alt EPA ID:	Not reported
TSDf Alt Name:	Not reported
Waste Code:	343
RCRA Code:	Not reported
Meth Code:	H061
Quantity Tons:	0.0375
Waste Quantity:	75
Quantity Unit:	P
Additional Code 1:	Not reported
Additional Code 2:	Not reported
Additional Code 3:	Not reported

Map ID
Direction
Distance
Elevation

MAP FINDINGS

Site

Database(s)

EDR ID Number
EPA ID Number

EMD MILLIPORE (Continued)

S113178451

Additional Code 4:	Not reported
Additional Code 5:	Not reported
Year:	2013
Shipment Date:	20130320
Creation Date:	6/13/2013 22:15:07
Receipt Date:	20130403
Manifest ID:	011274277JJK
Gen EPA ID:	CAR000185736
Trans EPA ID:	CAR000179747
Trans Name:	INGENIUM (ESCONDIDO)
Trans 2 EPA ID:	NJD080631369
Trans 2 Name:	VEOLIA TECHNICAL SOLUTIONS LLC
TSDf EPA ID:	CAD008302903
Trans Name:	VEOLIA ENVIRONMENTAL SERVICES
TSDf Alt EPA ID:	Not reported
TSDf Alt Name:	Not reported
Waste Code:	741
RCRA Code:	F003
Meth Code:	H061
Quantity Tons:	0.22935
Waste Quantity:	55
Quantity Unit:	G
Additional Code 1:	F002
Additional Code 2:	D038
Additional Code 3:	D022
Additional Code 4:	D001
Additional Code 5:	Not reported
Year:	2013
Shipment Date:	20130320
Creation Date:	6/13/2013 22:15:07
Receipt Date:	20130403
Manifest ID:	011274277JJK
Gen EPA ID:	CAR000185736
Trans EPA ID:	CAR000179747
Trans Name:	INGENIUM (ESCONDIDO)
Trans 2 EPA ID:	NJD080631369
Trans 2 Name:	VEOLIA TECHNICAL SOLUTIONS LLC
TSDf EPA ID:	CAD008302903
Trans Name:	VEOLIA ENVIRONMENTAL SERVICES
TSDf Alt EPA ID:	Not reported
TSDf Alt Name:	Not reported
Waste Code:	141
RCRA Code:	D009
Meth Code:	H141
Quantity Tons:	0.06255
Waste Quantity:	15
Quantity Unit:	G
Additional Code 1:	Not reported
Additional Code 2:	Not reported
Additional Code 3:	Not reported
Additional Code 4:	Not reported
Additional Code 5:	Not reported
Year:	2013
Shipment Date:	20130320

Map ID
Direction
Distance
Elevation

MAP FINDINGS

Site

Database(s)

EDR ID Number
EPA ID Number

EMD MILLIPORE (Continued)

S113178451

Creation Date: 5/14/2013 22:15:21
Receipt Date: 20130404
Manifest ID: 011274278JJK
Gen EPA ID: CAR000185736
Trans EPA ID: CAR000179747
Trans Name: INGENIUM (ESCONDIDO)
Trans 2 EPA ID: MAD039322250
Trans 2 Name: CLEAN HARBORS ENV SVC
TSDf EPA ID: CAD059494310
Trans Name: CLEAN HARBORS SAN JOSE LLC
TSDf Alt EPA ID: Not reported
TSDf Alt Name: Not reported
Waste Code: 352
RCRA Code: F002
Meth Code: H141
Quantity Tons: 0.08816
Waste Quantity: 80
Quantity Unit: L
Additional Code 1: D022
Additional Code 2: Not reported
Additional Code 3: Not reported
Additional Code 4: Not reported
Additional Code 5: Not reported

Year: 2013
Shipment Date: 20130501
Creation Date: 7/15/2013 22:15:07
Receipt Date: 20130515
Manifest ID: 011274481JJK
Gen EPA ID: CAR000185736
Trans EPA ID: CAR000179747
Trans Name: INGENIUM (ESCONDIDO)
Trans 2 EPA ID: NJD080631369
Trans 2 Name: VEOLIA ES TECHNICAL SOLUTIONS
TSDf EPA ID: CAD008302903
Trans Name: VEOLIA ENVIRONMENTAL SERVICES
TSDf Alt EPA ID: Not reported
TSDf Alt Name: Not reported
Waste Code: 741
RCRA Code: F003
Meth Code: H061
Quantity Tons: 0.22935
Waste Quantity: 55
Quantity Unit: G
Additional Code 1: F002
Additional Code 2: D038
Additional Code 3: D022
Additional Code 4: D001
Additional Code 5: Not reported

Year: 2013
Shipment Date: 20130501
Creation Date: 8/12/2013 22:15:07
Receipt Date: 20130509
Manifest ID: 011274483JJK
Gen EPA ID: CAR000185736
Trans EPA ID: CAR000179747

Map ID
Direction
Distance
Elevation

MAP FINDINGS

Site

Database(s)

EDR ID Number
EPA ID Number

EMD MILLIPORE (Continued)

S113178451

Trans Name:	INGENIUM (ESCONDIDO)
Trans 2 EPA ID:	MAD039322250
Trans 2 Name:	CLEAN HARBORS ENV SVC
TSDf EPA ID:	CAD059494310
Trans Name:	CLEAN HARBORS SAN JOSE LLC
TSDf Alt EPA ID:	Not reported
TSDf Alt Name:	Not reported
Waste Code:	352
RCRA Code:	F002
Meth Code:	H141
Quantity Tons:	0.0275
Waste Quantity:	55
Quantity Unit:	P
Additional Code 1:	D022
Additional Code 2:	Not reported
Additional Code 3:	Not reported
Additional Code 4:	Not reported
Additional Code 5:	Not reported
Year:	2013
Shipment Date:	20130501
Creation Date:	8/12/2013 22:15:07
Receipt Date:	20130509
Manifest ID:	011274483JJK
Gen EPA ID:	CAR000185736
Trans EPA ID:	CAR000179747
Trans Name:	INGENIUM (ESCONDIDO)
Trans 2 EPA ID:	MAD039322250
Trans 2 Name:	CLEAN HARBORS ENV SVC
TSDf EPA ID:	CAD059494310
Trans Name:	CLEAN HARBORS SAN JOSE LLC
TSDf Alt EPA ID:	Not reported
TSDf Alt Name:	Not reported
Waste Code:	181
RCRA Code:	Not reported
Meth Code:	H141
Quantity Tons:	0.02
Waste Quantity:	40
Quantity Unit:	P
Additional Code 1:	Not reported
Additional Code 2:	Not reported
Additional Code 3:	Not reported
Additional Code 4:	Not reported
Additional Code 5:	Not reported
Year:	2013
Shipment Date:	20130206
Creation Date:	7/9/2013 22:15:05
Receipt Date:	20130228
Manifest ID:	010755450JJK
Gen EPA ID:	CAR000185736
Trans EPA ID:	CAR000179747
Trans Name:	INGENIUM (ESCONDIDO)
Trans 2 EPA ID:	CAD982523433
Trans 2 Name:	DILLARD ENVIRONMENTAL SERVICES
TSDf EPA ID:	ARD981057870
Trans Name:	RINECO

Map ID
Direction
Distance
Elevation

MAP FINDINGS

Site

Database(s)

EDR ID Number
EPA ID Number

EMD MILLIPORE (Continued)

S113178451

TSDf Alt EPA ID:	Not reported
TSDf Alt Name:	Not reported
Waste Code:	343
RCRA Code:	Not reported
Meth Code:	H061
Quantity Tons:	1.05
Waste Quantity:	2100
Quantity Unit:	P
Additional Code 1:	Not reported
Additional Code 2:	Not reported
Additional Code 3:	Not reported
Additional Code 4:	Not reported
Additional Code 5:	Not reported
Year:	2013
Shipment Date:	20130220
Creation Date:	5/3/2013 22:15:23
Receipt Date:	20130308
Manifest ID:	010755853JJK
Gen EPA ID:	CAR000185736
Trans EPA ID:	CAR000179747
Trans Name:	INGENIUM (ESCONDIDO)
Trans 2 EPA ID:	NJD080631369
Trans 2 Name:	VEOLIA TECHNICAL SOLUTIONS LLC
TSDf EPA ID:	CAD008302903
Trans Name:	VEOLIA ENVIRONMENTAL SERVICES
TSDf Alt EPA ID:	Not reported
TSDf Alt Name:	Not reported
Waste Code:	741
RCRA Code:	D022
Meth Code:	H039
Quantity Tons:	0.2085
Waste Quantity:	50
Quantity Unit:	G
Additional Code 1:	D001
Additional Code 2:	Not reported
Additional Code 3:	Not reported
Additional Code 4:	Not reported
Additional Code 5:	Not reported
Year:	2013
Shipment Date:	20130220
Creation Date:	5/3/2013 22:15:23
Receipt Date:	20130308
Manifest ID:	010755853JJK
Gen EPA ID:	CAR000185736
Trans EPA ID:	CAR000179747
Trans Name:	INGENIUM (ESCONDIDO)
Trans 2 EPA ID:	NJD080631369
Trans 2 Name:	VEOLIA TECHNICAL SOLUTIONS LLC
TSDf EPA ID:	CAD008302903
Trans Name:	VEOLIA ENVIRONMENTAL SERVICES
TSDf Alt EPA ID:	Not reported
TSDf Alt Name:	Not reported
Waste Code:	741
RCRA Code:	F003
Meth Code:	H061

Map ID
Direction
Distance
Elevation

MAP FINDINGS

Site

Database(s)

EDR ID Number
EPA ID Number

EMD MILLIPORE (Continued)

S113178451

Quantity Tons:	0.2085
Waste Quantity:	50
Quantity Unit:	G
Additional Code 1:	F002
Additional Code 2:	D038
Additional Code 3:	D022
Additional Code 4:	D001
Additional Code 5:	Not reported
Year:	2013
Shipment Date:	20130220
Creation Date:	5/14/2013 22:15:21
Receipt Date:	20130304
Manifest ID:	010755854JJK
Gen EPA ID:	CAR000185736
Trans EPA ID:	CAR000179747
Trans Name:	INGENIUM (ESCONDIDO)
Trans 2 EPA ID:	MAD039322250
Trans 2 Name:	CLEAN HARBORS ENV SVC
TSDf EPA ID:	CAD059494310
Trans Name:	CLEAN HARBORS SAN JOSE LLC
TSDf Alt EPA ID:	Not reported
TSDf Alt Name:	Not reported
Waste Code:	352
RCRA Code:	D022
Meth Code:	H141
Quantity Tons:	0.0325
Waste Quantity:	65
Quantity Unit:	P
Additional Code 1:	Not reported
Additional Code 2:	Not reported
Additional Code 3:	Not reported
Additional Code 4:	Not reported
Additional Code 5:	Not reported
Year:	2013
Shipment Date:	20130717
Creation Date:	12/27/2013 22:15:07
Receipt Date:	20130809
Manifest ID:	011867017JJK
Gen EPA ID:	CAR000185736
Trans EPA ID:	CAR000179747
Trans Name:	INGENIUM (ESCONDIDO)
Trans 2 EPA ID:	CAD982523433
Trans 2 Name:	DILLARD ENVIRONMENTAL SERVICES
TSDf EPA ID:	ARD981057870
Trans Name:	RINECO
TSDf Alt EPA ID:	Not reported
TSDf Alt Name:	Not reported
Waste Code:	343
RCRA Code:	Not reported
Meth Code:	H061
Quantity Tons:	0.6
Waste Quantity:	1200
Quantity Unit:	P
Additional Code 1:	Not reported
Additional Code 2:	Not reported

Map ID
Direction
Distance
Elevation

MAP FINDINGS

Site

Database(s)

EDR ID Number
EPA ID Number

EMD MILLIPORE (Continued)

S113178451

Additional Code 3:	Not reported
Additional Code 4:	Not reported
Additional Code 5:	Not reported
Year:	2013
Shipment Date:	20130724
Creation Date:	9/27/2013 22:15:06
Receipt Date:	20130809
Manifest ID:	011867075JJK
Gen EPA ID:	CAR000185736
Trans EPA ID:	CAR000179747
Trans Name:	INGENIUM (ESCONDIDO)
Trans 2 EPA ID:	NJD080631369
Trans 2 Name:	VEOLIA TECHNICAL SOLUTIONS LLC
TSDf EPA ID:	CAD008302903
Trans Name:	VEOLIA ENVIRONMENTAL SERVICES
TSDf Alt EPA ID:	Not reported
TSDf Alt Name:	Not reported
Waste Code:	741
RCRA Code:	F003
Meth Code:	H039
Quantity Tons:	0.22935
Waste Quantity:	55
Quantity Unit:	G
Additional Code 1:	F002
Additional Code 2:	D038
Additional Code 3:	D022
Additional Code 4:	D001
Additional Code 5:	Not reported
Year:	2013
Shipment Date:	20130724
Creation Date:	10/22/2013 22:15:05
Receipt Date:	20130816
Manifest ID:	011867076JJK
Gen EPA ID:	CAR000185736
Trans EPA ID:	CAR000179747
Trans Name:	INGENIUM (ESCONDIDO)
Trans 2 EPA ID:	MAD039322250
Trans 2 Name:	CLEAN HARBORS ENV SERV INC
TSDf EPA ID:	CAD059494310
Trans Name:	CLEAN HARBORS SAN JOSE LLC
TSDf Alt EPA ID:	Not reported
TSDf Alt Name:	Not reported
Waste Code:	352
RCRA Code:	F002
Meth Code:	H141
Quantity Tons:	0.0225
Waste Quantity:	45
Quantity Unit:	P
Additional Code 1:	D022
Additional Code 2:	Not reported
Additional Code 3:	Not reported
Additional Code 4:	Not reported
Additional Code 5:	Not reported
Year:	2013

Map ID
Direction
Distance
Elevation

MAP FINDINGS

Site

Database(s)

EDR ID Number
EPA ID Number

EMD MILLIPORE (Continued)

S113178451

Shipment Date: 20130821
Creation Date: 1/7/2014 22:15:14
Receipt Date: 20130905
Manifest ID: 011867346JJK
Gen EPA ID: CAR000185736
Trans EPA ID: CAR000179747
Trans Name: INGENIUM (ESCONDIDO)
Trans 2 EPA ID: CAD982523433
Trans 2 Name: DILLARD ENVIRONMENTAL SERVICES
TSDf EPA ID: ARD981057870
Trans Name: RINECO
TSDf Alt EPA ID: Not reported
TSDf Alt Name: Not reported
Waste Code: 343
RCRA Code: Not reported
Meth Code: H061
Quantity Tons: 0.3
Waste Quantity: 600
Quantity Unit: P
Additional Code 1: Not reported
Additional Code 2: Not reported
Additional Code 3: Not reported
Additional Code 4: Not reported
Additional Code 5: Not reported

Year: 2013
Shipment Date: 20131009
Creation Date: 3/26/2014 22:15:09
Receipt Date: 20131025
Manifest ID: 011867415JJK
Gen EPA ID: CAR000185736
Trans EPA ID: CAR000179747
Trans Name: INGENIUM (ESCONDIDO)
Trans 2 EPA ID: CAD982523433
Trans 2 Name: DILLARD ENVIRONMENTAL SERVICES
TSDf EPA ID: ARD981057870
Trans Name: RINECO
TSDf Alt EPA ID: Not reported
TSDf Alt Name: Not reported
Waste Code: 343
RCRA Code: Not reported
Meth Code: H061
Quantity Tons: 0.3
Waste Quantity: 600
Quantity Unit: P
Additional Code 1: Not reported
Additional Code 2: Not reported
Additional Code 3: Not reported
Additional Code 4: Not reported
Additional Code 5: Not reported

Year: 2013
Shipment Date: 20130828
Creation Date: 11/7/2013 22:15:14
Receipt Date: 20130923
Manifest ID: 011867447JJK
Gen EPA ID: CAR000185736

Map ID
Direction
Distance
Elevation

MAP FINDINGS

Site

Database(s)

EDR ID Number
EPA ID Number

EMD MILLIPORE (Continued)

S113178451

Trans EPA ID:	CAR000179747
Trans Name:	INGENIUM (ESCONDIDO)
Trans 2 EPA ID:	NJD080631369
Trans 2 Name:	VEOLIA TECHNICAL SOLUTIONS LLC
TSDf EPA ID:	CAD008302903
Trans Name:	VEOLIA ENVIRONMENTAL SERVICES
TSDf Alt EPA ID:	Not reported
TSDf Alt Name:	Not reported
Waste Code:	741
RCRA Code:	F003
Meth Code:	H039
Quantity Tons:	0.4587
Waste Quantity:	110
Quantity Unit:	G
Additional Code 1:	F002
Additional Code 2:	D038
Additional Code 3:	D022
Additional Code 4:	D001
Additional Code 5:	Not reported
Year:	2013
Shipment Date:	20130828
Creation Date:	11/7/2013 22:15:14
Receipt Date:	20130923
Manifest ID:	011867447JJK
Gen EPA ID:	CAR000185736
Trans EPA ID:	CAR000179747
Trans Name:	INGENIUM (ESCONDIDO)
Trans 2 EPA ID:	NJD080631369
Trans 2 Name:	VEOLIA TECHNICAL SOLUTIONS LLC
TSDf EPA ID:	CAD008302903
Trans Name:	VEOLIA ENVIRONMENTAL SERVICES
TSDf Alt EPA ID:	Not reported
TSDf Alt Name:	Not reported
Waste Code:	741
RCRA Code:	D022
Meth Code:	H039
Quantity Tons:	0.22935
Waste Quantity:	55
Quantity Unit:	G
Additional Code 1:	D001
Additional Code 2:	Not reported
Additional Code 3:	Not reported
Additional Code 4:	Not reported
Additional Code 5:	Not reported
Year:	2013
Shipment Date:	20130828
Creation Date:	11/7/2013 22:15:14
Receipt Date:	20130923
Manifest ID:	011867447JJK
Gen EPA ID:	CAR000185736
Trans EPA ID:	CAR000179747
Trans Name:	INGENIUM (ESCONDIDO)
Trans 2 EPA ID:	NJD080631369
Trans 2 Name:	VEOLIA TECHNICAL SOLUTIONS LLC
TSDf EPA ID:	CAD008302903

Map ID
Direction
Distance
Elevation

MAP FINDINGS

Site

Database(s)

EDR ID Number
EPA ID Number

EMD MILLIPORE (Continued)

S113178451

Trans Name: VEOLIA ENVIRONMENTAL SERVICES
TSDf Alt EPA ID: Not reported
TSDf Alt Name: Not reported
Waste Code: 141
RCRA Code: D009
Meth Code: H141
Quantity Tons: 0.06255
Waste Quantity: 15
Quantity Unit: G
Additional Code 1: Not reported
Additional Code 2: Not reported
Additional Code 3: Not reported
Additional Code 4: Not reported
Additional Code 5: Not reported

Year: 2013
Shipment Date: 20130828
Creation Date: 11/7/2013 22:15:14
Receipt Date: 20130923
Manifest ID: 011867447JJK
Gen EPA ID: CAR000185736
Trans EPA ID: CAR000179747
Trans Name: INGENIUM (ESCONDIDO)
Trans 2 EPA ID: NJD080631369
Trans 2 Name: VEOLIA TECHNICAL SOLUTIONS LLC
TSDf EPA ID: CAD008302903
Trans Name: VEOLIA ENVIRONMENTAL SERVICES
TSDf Alt EPA ID: Not reported
TSDf Alt Name: Not reported
Waste Code: 135
RCRA Code: Not reported
Meth Code: H141
Quantity Tons: 0.231
Waste Quantity: 55
Quantity Unit: G
Additional Code 1: Not reported
Additional Code 2: Not reported
Additional Code 3: Not reported
Additional Code 4: Not reported
Additional Code 5: Not reported

Year: 2013
Shipment Date: 20130828
Creation Date: 2/7/2014 22:15:07
Receipt Date: 20130912
Manifest ID: 011867448JJK
Gen EPA ID: CAR000185736
Trans EPA ID: CAR000179747
Trans Name: INGENIUM (ESCONDIDO)
Trans 2 EPA ID: CAD982523433
Trans 2 Name: DILLARD ENVIRONMENTAL SERVICES
TSDf EPA ID: ARD981057870
Trans Name: RINECO
TSDf Alt EPA ID: Not reported
TSDf Alt Name: Not reported
Waste Code: 343
RCRA Code: Not reported

Map ID
Direction
Distance
Elevation

MAP FINDINGS

Site

Database(s)

EDR ID Number
EPA ID Number

EMD MILLIPORE (Continued)

S113178451

Meth Code:	H061
Quantity Tons:	0.6
Waste Quantity:	1200
Quantity Unit:	P
Additional Code 1:	Not reported
Additional Code 2:	Not reported
Additional Code 3:	Not reported
Additional Code 4:	Not reported
Additional Code 5:	Not reported
Year:	2013
Shipment Date:	20130828
Creation Date:	12/4/2013 22:15:05
Receipt Date:	20130913
Manifest ID:	011867449JJK
Gen EPA ID:	CAR000185736
Trans EPA ID:	CAR000179747
Trans Name:	INGENIUM (ESCONDIDO)
Trans 2 EPA ID:	MAD039322250
Trans 2 Name:	CLEAN HARBORS ENV SVC
TSDf EPA ID:	CAD059494310
Trans Name:	CLEAN HARBORS SAN JOSE LLC
TSDf Alt EPA ID:	Not reported
TSDf Alt Name:	Not reported
Waste Code:	791
RCRA Code:	D002
Meth Code:	H141
Quantity Tons:	0.06255
Waste Quantity:	15
Quantity Unit:	G
Additional Code 1:	Not reported
Additional Code 2:	Not reported
Additional Code 3:	Not reported
Additional Code 4:	Not reported
Additional Code 5:	Not reported
Year:	2013
Shipment Date:	20130828
Creation Date:	12/4/2013 22:15:05
Receipt Date:	20130913
Manifest ID:	011867449JJK
Gen EPA ID:	CAR000185736
Trans EPA ID:	CAR000179747
Trans Name:	INGENIUM (ESCONDIDO)
Trans 2 EPA ID:	MAD039322250
Trans 2 Name:	CLEAN HARBORS ENV SVC
TSDf EPA ID:	CAD059494310
Trans Name:	CLEAN HARBORS SAN JOSE LLC
TSDf Alt EPA ID:	Not reported
TSDf Alt Name:	Not reported
Waste Code:	352
RCRA Code:	F002
Meth Code:	H141
Quantity Tons:	0.025
Waste Quantity:	50
Quantity Unit:	P
Additional Code 1:	D022

Map ID
Direction
Distance
Elevation

MAP FINDINGS

Site

Database(s)

EDR ID Number
EPA ID Number

EMD MILLIPORE (Continued)

S113178451

Additional Code 2:	Not reported
Additional Code 3:	Not reported
Additional Code 4:	Not reported
Additional Code 5:	Not reported
Year:	2013
Shipment Date:	20130828
Creation Date:	12/4/2013 22:15:05
Receipt Date:	20130913
Manifest ID:	011867449JJK
Gen EPA ID:	CAR000185736
Trans EPA ID:	CAR000179747
Trans Name:	INGENIUM (ESCONDIDO)
Trans 2 EPA ID:	MAD039322250
Trans 2 Name:	CLEAN HARBORS ENV SVC
TSDf EPA ID:	CAD059494310
Trans Name:	CLEAN HARBORS SAN JOSE LLC
TSDf Alt EPA ID:	Not reported
TSDf Alt Name:	Not reported
Waste Code:	181
RCRA Code:	Not reported
Meth Code:	H141
Quantity Tons:	0.035
Waste Quantity:	70
Quantity Unit:	P
Additional Code 1:	Not reported
Additional Code 2:	Not reported
Additional Code 3:	Not reported
Additional Code 4:	Not reported
Additional Code 5:	Not reported
Year:	2013
Shipment Date:	20131009
Creation Date:	11/29/2013 22:15:14
Receipt Date:	20131029
Manifest ID:	011869231JJK
Gen EPA ID:	CAR000185736
Trans EPA ID:	CAR000179747
Trans Name:	INGENIUM (ESCONDIDO)
Trans 2 EPA ID:	NJD080631369
Trans 2 Name:	VEOLIA TECHNICAL SOLUTIONS LLC
TSDf EPA ID:	CAD008302903
Trans Name:	VEOLIA ENVIRONMENTAL SERVICES
TSDf Alt EPA ID:	Not reported
TSDf Alt Name:	Not reported
Waste Code:	741
RCRA Code:	F003
Meth Code:	H061
Quantity Tons:	0.4587
Waste Quantity:	110
Quantity Unit:	G
Additional Code 1:	F002
Additional Code 2:	D038
Additional Code 3:	D022
Additional Code 4:	D001
Additional Code 5:	Not reported

Map ID
Direction
Distance
Elevation

MAP FINDINGS

Site

Database(s)

EDR ID Number
EPA ID Number

EMD MILLIPORE (Continued)

S113178451

Year: 2013
Shipment Date: 20131009
Creation Date: 12/29/2013 22:15:24
Receipt Date: 20131018
Manifest ID: 011869232JJK
Gen EPA ID: CAR000185736
Trans EPA ID: CAR000179747
Trans Name: INGENIUM (ESCONDIDO)
Trans 2 EPA ID: MAD039322250
Trans 2 Name: CLEAN HARBORS ENV SVC
TSDf EPA ID: CAD059494310
Trans Name: CLEAN HARBORS SAN JOSE LLC
TSDf Alt EPA ID: Not reported
TSDf Alt Name: Not reported
Waste Code: 791
RCRA Code: D002
Meth Code: H141
Quantity Tons: 0.06255
Waste Quantity: 15
Quantity Unit: G
Additional Code 1: Not reported
Additional Code 2: Not reported
Additional Code 3: Not reported
Additional Code 4: Not reported
Additional Code 5: Not reported

Year: 2013
Shipment Date: 20131009
Creation Date: 12/29/2013 22:15:24
Receipt Date: 20131018
Manifest ID: 011869232JJK
Gen EPA ID: CAR000185736
Trans EPA ID: CAR000179747
Trans Name: INGENIUM (ESCONDIDO)
Trans 2 EPA ID: MAD039322250
Trans 2 Name: CLEAN HARBORS ENV SVC
TSDf EPA ID: CAD059494310
Trans Name: CLEAN HARBORS SAN JOSE LLC
TSDf Alt EPA ID: Not reported
TSDf Alt Name: Not reported
Waste Code: 352
RCRA Code: F002
Meth Code: H141
Quantity Tons: 0.105
Waste Quantity: 210
Quantity Unit: P
Additional Code 1: D022
Additional Code 2: Not reported
Additional Code 3: Not reported
Additional Code 4: Not reported
Additional Code 5: Not reported

Year: 2013
Shipment Date: 20131106
Creation Date: 1/29/2014 22:15:06
Receipt Date: 20131122
Manifest ID: 011869415JJK

Map ID
Direction
Distance
Elevation

MAP FINDINGS

Site

Database(s)

EDR ID Number
EPA ID Number

EMD MILLIPORE (Continued)

S113178451

Gen EPA ID: CAR000185736
Trans EPA ID: CAR000179747
Trans Name: INGENIUM (ESCONDIDO)
Trans 2 EPA ID: MAD039322250
Trans 2 Name: CLEAN HARBORS ENV SVC
TSDf EPA ID: CAD059494310
Trans Name: CLEAN HARBORS SAN JOSE LLC
TSDf Alt EPA ID: Not reported
TSDf Alt Name: Not reported
Waste Code: 791
RCRA Code: D002
Meth Code: H141
Quantity Tons: 0.02919
Waste Quantity: 7
Quantity Unit: G
Additional Code 1: Not reported
Additional Code 2: Not reported
Additional Code 3: Not reported
Additional Code 4: Not reported
Additional Code 5: Not reported

Year: 2013
Shipment Date: 20131106
Creation Date: 1/29/2014 22:15:06
Receipt Date: 20131122
Manifest ID: 011869415JJK
Gen EPA ID: CAR000185736
Trans EPA ID: CAR000179747
Trans Name: INGENIUM (ESCONDIDO)
Trans 2 EPA ID: MAD039322250
Trans 2 Name: CLEAN HARBORS ENV SVC
TSDf EPA ID: CAD059494310
Trans Name: CLEAN HARBORS SAN JOSE LLC
TSDf Alt EPA ID: Not reported
TSDf Alt Name: Not reported
Waste Code: 352
RCRA Code: F002
Meth Code: H141
Quantity Tons: 0.3
Waste Quantity: 600
Quantity Unit: P
Additional Code 1: D022
Additional Code 2: Not reported
Additional Code 3: Not reported
Additional Code 4: Not reported
Additional Code 5: Not reported

Year: 2013
Shipment Date: 20131106
Creation Date: 1/29/2014 22:15:06
Receipt Date: 20131122
Manifest ID: 011869415JJK
Gen EPA ID: CAR000185736
Trans EPA ID: CAR000179747
Trans Name: INGENIUM (ESCONDIDO)
Trans 2 EPA ID: MAD039322250
Trans 2 Name: CLEAN HARBORS ENV SVC

Map ID
Direction
Distance
Elevation

MAP FINDINGS

Site

Database(s)

EDR ID Number
EPA ID Number

EMD MILLIPORE (Continued)

S113178451

TSDF EPA ID: CAD059494310
Trans Name: CLEAN HARBORS SAN JOSE LLC
TSDF Alt EPA ID: Not reported
TSDF Alt Name: Not reported
Waste Code: 352
RCRA Code: F002
Meth Code: H141
Quantity Tons: 0.07
Waste Quantity: 140
Quantity Unit: P
Additional Code 1: D022
Additional Code 2: Not reported
Additional Code 3: Not reported
Additional Code 4: Not reported
Additional Code 5: Not reported

Year: 2013
Shipment Date: 20131106
Creation Date: 1/29/2014 22:15:06
Receipt Date: 20131122
Manifest ID: 011869415JJK
Gen EPA ID: CAR000185736
Trans EPA ID: CAR000179747
Trans Name: INGENIUM (ESCONDIDO)
Trans 2 EPA ID: MAD039322250
Trans 2 Name: CLEAN HARBORS ENV SVC
TSDF EPA ID: CAD059494310
Trans Name: CLEAN HARBORS SAN JOSE LLC
TSDF Alt EPA ID: Not reported
TSDF Alt Name: Not reported
Waste Code: 181
RCRA Code: Not reported
Meth Code: H141
Quantity Tons: 0.03
Waste Quantity: 60
Quantity Unit: P
Additional Code 1: Not reported
Additional Code 2: Not reported
Additional Code 3: Not reported
Additional Code 4: Not reported
Additional Code 5: Not reported

Year: 2013
Shipment Date: 20131106
Creation Date: 12/27/2013 22:15:22
Receipt Date: 20131119
Manifest ID: 011869416JJK
Gen EPA ID: CAR000185736
Trans EPA ID: CAR000179747
Trans Name: INGENIUM (ESCONDIDO)
Trans 2 EPA ID: NJD080631369
Trans 2 Name: VEOLIA TECHNICAL SOLUTIONS LLC
TSDF EPA ID: CAD008302903
Trans Name: VEOLIA ENVIRONMENTAL SERVICES
TSDF Alt EPA ID: Not reported
TSDF Alt Name: Not reported
Waste Code: 741

Map ID
Direction
Distance
Elevation

MAP FINDINGS

Site

Database(s)

EDR ID Number
EPA ID Number

EMD MILLIPORE (Continued)

S113178451

RCRA Code:	F003
Meth Code:	H061
Quantity Tons:	0.2085
Waste Quantity:	50
Quantity Unit:	G
Additional Code 1:	F002
Additional Code 2:	D038
Additional Code 3:	D022
Additional Code 4:	D001
Additional Code 5:	Not reported
Year:	2013
Shipment Date:	20131106
Creation Date:	12/27/2013 22:15:22
Receipt Date:	20131119
Manifest ID:	011869416JJK
Gen EPA ID:	CAR000185736
Trans EPA ID:	CAR000179747
Trans Name:	INGENIUM (ESCONDIDO)
Trans 2 EPA ID:	NJD080631369
Trans 2 Name:	VEOLIA TECHNICAL SOLUTIONS LLC
TSDf EPA ID:	CAD008302903
Trans Name:	VEOLIA ENVIRONMENTAL SERVICES
TSDf Alt EPA ID:	Not reported
TSDf Alt Name:	Not reported
Waste Code:	741
RCRA Code:	F003
Meth Code:	H061
Quantity Tons:	0.2085
Waste Quantity:	50
Quantity Unit:	G
Additional Code 1:	F002
Additional Code 2:	D038
Additional Code 3:	D022
Additional Code 4:	D001
Additional Code 5:	Not reported
Year:	2013
Shipment Date:	20131106
Creation Date:	12/27/2013 22:15:22
Receipt Date:	20131119
Manifest ID:	011869416JJK
Gen EPA ID:	CAR000185736
Trans EPA ID:	CAR000179747
Trans Name:	INGENIUM (ESCONDIDO)
Trans 2 EPA ID:	NJD080631369
Trans 2 Name:	VEOLIA TECHNICAL SOLUTIONS LLC
TSDf EPA ID:	CAD008302903
Trans Name:	VEOLIA ENVIRONMENTAL SERVICES
TSDf Alt EPA ID:	Not reported
TSDf Alt Name:	Not reported
Waste Code:	741
RCRA Code:	D022
Meth Code:	H039
Quantity Tons:	0.2085
Waste Quantity:	50
Quantity Unit:	G

Map ID
Direction
Distance
Elevation

MAP FINDINGS

Site

Database(s)

EDR ID Number
EPA ID Number

EMD MILLIPORE (Continued)

S113178451

Additional Code 1:	D001
Additional Code 2:	Not reported
Additional Code 3:	Not reported
Additional Code 4:	Not reported
Additional Code 5:	Not reported
Year:	2013
Shipment Date:	20131106
Creation Date:	12/27/2013 22:15:22
Receipt Date:	20131119
Manifest ID:	011869416JJK
Gen EPA ID:	CAR000185736
Trans EPA ID:	CAR000179747
Trans Name:	INGENIUM (ESCONDIDO)
Trans 2 EPA ID:	NJD080631369
Trans 2 Name:	VEOLIA TECHNICAL SOLUTIONS LLC
TSDf EPA ID:	CAD008302903
Trans Name:	VEOLIA ENVIRONMENTAL SERVICES
TSDf Alt EPA ID:	Not reported
TSDf Alt Name:	Not reported
Waste Code:	135
RCRA Code:	Not reported
Meth Code:	H141
Quantity Tons:	0.105
Waste Quantity:	25
Quantity Unit:	G
Additional Code 1:	Not reported
Additional Code 2:	Not reported
Additional Code 3:	Not reported
Additional Code 4:	Not reported
Additional Code 5:	Not reported
Year:	2013
Shipment Date:	20131106
Creation Date:	5/17/2014 22:15:09
Receipt Date:	20131130
Manifest ID:	011869417JJK
Gen EPA ID:	CAR000185736
Trans EPA ID:	CAR000179747
Trans Name:	INGENIUM (ESCONDIDO)
Trans 2 EPA ID:	CAD982523433
Trans 2 Name:	DILLARD ENVIRONMENTAL SERVICES
TSDf EPA ID:	ARD981057870
Trans Name:	RINECO
TSDf Alt EPA ID:	Not reported
TSDf Alt Name:	Not reported
Waste Code:	343
RCRA Code:	Not reported
Meth Code:	H061
Quantity Tons:	0.35
Waste Quantity:	700
Quantity Unit:	P
Additional Code 1:	Not reported
Additional Code 2:	Not reported
Additional Code 3:	Not reported
Additional Code 4:	Not reported
Additional Code 5:	Not reported

Map ID
Direction
Distance
Elevation

MAP FINDINGS

Site

Database(s)

EDR ID Number
EPA ID Number

EMD MILLIPORE (Continued)

S113178451

Year: 2013
Shipment Date: 20131106
Creation Date: 5/20/2014 22:14:51
Receipt Date: 20131220
Manifest ID: 011869418JJK
Gen EPA ID: CAR000185736
Trans EPA ID: CAR000179747
Trans Name: INGENIUM (ESCONDIDO)
Trans 2 EPA ID: MAD039322250
Trans 2 Name: CLEAN HARBORS ENVIRONMENTAL SERVICES
TSDf EPA ID: ARD069748192
Trans Name: CLEAN HARBORS EL DORADO LLC
TSDf Alt EPA ID: Not reported
TSDf Alt Name: Not reported
Waste Code: 551
RCRA Code: U404
Meth Code: H040
Quantity Tons: 0.005
Waste Quantity: 10
Quantity Unit: P
Additional Code 1: D002
Additional Code 2: D001
Additional Code 3: Not reported
Additional Code 4: Not reported
Additional Code 5: Not reported

Year: 2013
Shipment Date: 20131106
Creation Date: 5/20/2014 22:14:51
Receipt Date: 20131220
Manifest ID: 011869418JJK
Gen EPA ID: CAR000185736
Trans EPA ID: CAR000179747
Trans Name: INGENIUM (ESCONDIDO)
Trans 2 EPA ID: MAD039322250
Trans 2 Name: CLEAN HARBORS ENVIRONMENTAL SERVICES
TSDf EPA ID: ARD069748192
Trans Name: CLEAN HARBORS EL DORADO LLC
TSDf Alt EPA ID: Not reported
TSDf Alt Name: Not reported
Waste Code: 551
RCRA Code: D003
Meth Code: H040
Quantity Tons: 0.005
Waste Quantity: 10
Quantity Unit: P
Additional Code 1: D001
Additional Code 2: Not reported
Additional Code 3: Not reported
Additional Code 4: Not reported
Additional Code 5: Not reported

Year: 2013
Shipment Date: 20131106
Creation Date: 5/20/2014 22:14:51
Receipt Date: 20131220
Manifest ID: 011869418JJK

Map ID
Direction
Distance
Elevation

MAP FINDINGS

Site

Database(s)

EDR ID Number
EPA ID Number

EMD MILLIPORE (Continued)

S113178451

Gen EPA ID: CAR000185736
Trans EPA ID: CAR000179747
Trans Name: INGENIUM (ESCONDIDO)
Trans 2 EPA ID: MAD039322250
Trans 2 Name: CLEAN HARBORS ENVIRONMENTAL SERVICES
TSDf EPA ID: ARD069748192
Trans Name: CLEAN HARBORS EL DORADO LLC
TSDf Alt EPA ID: Not reported
TSDf Alt Name: Not reported
Waste Code: 551
RCRA Code: D001
Meth Code: H040
Quantity Tons: 0.005
Waste Quantity: 10
Quantity Unit: P
Additional Code 1: Not reported
Additional Code 2: Not reported
Additional Code 3: Not reported
Additional Code 4: Not reported
Additional Code 5: Not reported

Year: 2013
Shipment Date: 20131106
Creation Date: 5/20/2014 22:14:51
Receipt Date: 20131220
Manifest ID: 011869418JJK
Gen EPA ID: CAR000185736
Trans EPA ID: CAR000179747
Trans Name: INGENIUM (ESCONDIDO)
Trans 2 EPA ID: MAD039322250
Trans 2 Name: CLEAN HARBORS ENVIRONMENTAL SERVICES
TSDf EPA ID: ARD069748192
Trans Name: CLEAN HARBORS EL DORADO LLC
TSDf Alt EPA ID: Not reported
TSDf Alt Name: Not reported
Waste Code: 551
RCRA Code: D001
Meth Code: H040
Quantity Tons: 0.005
Waste Quantity: 10
Quantity Unit: P
Additional Code 1: Not reported
Additional Code 2: Not reported
Additional Code 3: Not reported
Additional Code 4: Not reported
Additional Code 5: Not reported

[Click this hyperlink](#) while viewing on your computer to access
138 additional CA HAZNET: record(s) in the EDR Site Report.

CERS:

Name: EMD MILLIPORE
Address: 28820 SINGLE OAK DR
City,State,Zip: TEMECULA, CA 92590
Site ID: 28164
CERS ID: 10328287

Map ID
Direction
Distance
Elevation

MAP FINDINGS

Site

Database(s)

EDR ID Number
EPA ID Number

EMD MILLIPORE (Continued)

S113178451

CERS Description: Chemical Storage Facilities

Violations:

Site ID: 28164
Site Name: EMD Millipore
Violation Date: 12-15-2015
Citation: HSC 6.95 Multiple - California Health and Safety Code, Chapter 6.95, Section(s) Multiple

Violation Description: Business Plan Program - Operations/Maintenance - General
Violation Notes: Returned to compliance on 01/14/2016.
Violation Division: Riverside County Department of Env Health
Violation Program: HMRRP
Violation Source: CERS

Site ID: 28164
Site Name: EMD Millipore
Violation Date: 03-19-2019
Citation: Un-Specified
Violation Description: Business Plan Program - Operations/Maintenance - General Local Ordinance
Violation Notes: Returned to compliance on 04/11/2019. OBSERVATION: Required NFPA-704 signs were not posted at the entrance gate for the small 300 gal diesel generator. CORRECTIVE ACTION: Owner/operator shall post proper NFPA-704 signs. Signs shall be posted at entrance to gated diesel fuel generator. Submit photos to this department.
Violation Division: Riverside County Department of Env Health
Violation Program: HMRRP
Violation Source: CERS

Site ID: 28164
Site Name: EMD Millipore
Violation Date: 03-19-2019
Citation: HSC 6.95 25508(a)(1) - California Health and Safety Code, Chapter 6.95, Section(s) 25508(a)(1)
Violation Description: Failure to complete and electronically submit hazardous material inventory information for all reportable hazardous materials on site at or above reportable quantities.
Violation Notes: Returned to compliance on 04/11/2019. OBSERVATION: The most recent business plan submission in the statewide information management system (CERS) failed to contain a chemical inventory description page for propane. Observed several cylinders of propane present at outdoor storage area. CORRECTIVE ACTION: Owner/operator shall complete a chemical inventory page for all reportable hazardous materials on site and submit to the statewide information management system at <http://cers.calepa.ca.gov>.
Violation Division: Riverside County Department of Env Health
Violation Program: HMRRP
Violation Source: CERS

Site ID: 28164
Site Name: EMD Millipore
Violation Date: 12-15-2015
Citation: HSC 6.95 Multiple - California Health and Safety Code, Chapter 6.95, Section(s) Multiple
Violation Description: Business Plan Program - Administration/Documentation - General
Violation Notes: Returned to compliance on 01/14/2016.
Violation Division: Riverside County Department of Env Health
Violation Program: HMRRP

Map ID
Direction
Distance
Elevation

MAP FINDINGS

Site

Database(s)

EDR ID Number
EPA ID Number

EMD MILLIPORE (Continued)

S113178451

Violation Source: CERS

Evaluation:
Eval General Type: Compliance Evaluation Inspection
Eval Date: 03-19-2019
Violations Found: No
Eval Type: Routine done by local agency
Eval Notes: Not reported
Eval Division: Riverside County Department of Env Health
Eval Program: APSA
Eval Source: CERS

Eval General Type: Compliance Evaluation Inspection
Eval Date: 03-19-2019
Violations Found: Yes
Eval Type: Routine done by local agency
Eval Notes: Not reported
Eval Division: Riverside County Department of Env Health
Eval Program: HMRRP
Eval Source: CERS

Eval General Type: Compliance Evaluation Inspection
Eval Date: 03-19-2019
Violations Found: No
Eval Type: Routine done by local agency
Eval Notes: Not reported
Eval Division: Riverside County Department of Env Health
Eval Program: HW
Eval Source: CERS

Eval General Type: Compliance Evaluation Inspection
Eval Date: 12-15-2015
Violations Found: No
Eval Type: Routine done by local agency
Eval Notes: Not reported
Eval Division: Riverside County Department of Env Health
Eval Program: HW
Eval Source: CERS

Eval General Type: Compliance Evaluation Inspection
Eval Date: 12-15-2015
Violations Found: No
Eval Type: Routine done by local agency
Eval Notes: Not reported
Eval Division: Riverside County Department of Env Health
Eval Program: APSA
Eval Source: CERS

Eval General Type: Compliance Evaluation Inspection
Eval Date: 12-15-2015
Violations Found: Yes
Eval Type: Routine done by local agency
Eval Notes: Not reported
Eval Division: Riverside County Department of Env Health
Eval Program: HMRRP
Eval Source: CERS

Map ID
Direction
Distance
Elevation

MAP FINDINGS

Site

Database(s)

EDR ID Number
EPA ID Number

EMD MILLIPORE (Continued)

S113178451

Enforcement Action:

Site ID: 28164
Site Name: EMD Millipore
Site Address: 28820 SINGLE OAK DR
Site City: TEMECULA
Site Zip: 92590
Enf Action Date: 12-15-2015
Enf Action Type: Notice of Violation (Unified Program)
Enf Action Description: Notice of Violation Issued by the Inspector at the Time of Inspection
Enf Action Notes: Not reported
Enf Action Division: Riverside County Department of Env Health
Enf Action Program: HMRRP
Enf Action Source: CERS

Coordinates:

Site ID: 28164
Facility Name: EMD Millipore
Env Int Type Code: HWG
Program ID: 10328287
Coord Name: Not reported
Ref Point Type Desc: Center of a facility or station.
Latitude: 33.499460
Longitude: -117.159330

Affiliation:

Affiliation Type Desc: Parent Corporation
Entity Name: EMD Millipore
Entity Title: Not reported
Affiliation Address: Not reported
Affiliation City: Not reported
Affiliation State: Not reported
Affiliation Country: Not reported
Affiliation Zip: Not reported
Affiliation Phone: Not reported

Affiliation Type Desc: Document Preparer
Entity Name: Meghan Molin
Entity Title: Not reported
Affiliation Address: Not reported
Affiliation City: Not reported
Affiliation State: Not reported
Affiliation Country: Not reported
Affiliation Zip: Not reported
Affiliation Phone: Not reported

Affiliation Type Desc: Facility Mailing Address
Entity Name: Mailing Address
Entity Title: Not reported
Affiliation Address: 28820 Single Oak Dr
Affiliation City: Temecula
Affiliation State: CA
Affiliation Country: Not reported
Affiliation Zip: 92590
Affiliation Phone: Not reported

Affiliation Type Desc: Operator

Map ID
Direction
Distance
Elevation

MAP FINDINGS

Site

Database(s)

EDR ID Number
EPA ID Number

EMD MILLIPORE (Continued)

S113178451

Entity Name: Ric Longo
Entity Title: Not reported
Affiliation Address: Not reported
Affiliation City: Not reported
Affiliation State: Not reported
Affiliation Country: Not reported
Affiliation Zip: Not reported
Affiliation Phone: (951) 514-4377

Affiliation Type Desc: CUPA District
Entity Name: Riverside Cnty Env Health
Entity Title: Not reported
Affiliation Address: 4065 County Circle Drive, Room 104
Affiliation City: Riverside
Affiliation State: CA
Affiliation Country: Not reported
Affiliation Zip: 92503
Affiliation Phone: (951) 358-5055

Affiliation Type Desc: Identification Signer
Entity Name: Ric Longo
Entity Title: EHS Manager
Affiliation Address: Not reported
Affiliation City: Not reported
Affiliation State: Not reported
Affiliation Country: Not reported
Affiliation Zip: Not reported
Affiliation Phone: Not reported

Affiliation Type Desc: Legal Owner
Entity Name: EMD Millipore
Entity Title: Not reported
Affiliation Address: 28820 Single Oak Drive
Affiliation City: Temecula
Affiliation State: CA
Affiliation Country: United States
Affiliation Zip: 92590
Affiliation Phone: (951) 676-8080

Affiliation Type Desc: Environmental Contact
Entity Name: Ric Longo
Entity Title: Not reported
Affiliation Address: 28820 Single Oak Drive
Affiliation City: Temecula
Affiliation State: CA
Affiliation Country: Not reported
Affiliation Zip: 92590
Affiliation Phone: Not reported

Map ID
Direction
Distance
Elevation

MAP FINDINGS

Site

Database(s)

EDR ID Number
EPA ID Number

W90
West
< 1/8
0.113 mi.
597 ft.

EMD MILLIPORE CORP
28820 SINGLE OAK DR
TEMECULA, CA 92590
Site 4 of 4 in cluster W

RCRA-LQG **1010562013**
CAR000185736

Actual:
1015 ft.

RCRA-LQG:

Focus Map:
5

Date form received by agency: 2015-05-11 00:00:00.0
Facility name: EMD MILLIPORE CORP
Facility address: 28820 SINGLE OAK DR
TEMECULA, CA 92590
EPA ID: CAR000185736
Contact: RIC LONGO
Contact address: 28820 SINGLE OAK DR
TEMECULA, CA 92590
Contact country: US
Contact telephone: 951-514-4377
Contact email: RIC.LONGO@EMDMILLIPORE.COM
EPA Region: 09
Classification: Large Quantity Generator
Description: Handler: generates 1,000 kg or more of hazardous waste during any calendar month; or generates more than 1 kg of acutely hazardous waste during any calendar month; or generates more than 100 kg of any residue or contaminated soil, waste or other debris resulting from the cleanup of a spill, into or on any land or water, of acutely hazardous waste during any calendar month; or generates 1 kg or less of acutely hazardous waste during any calendar month, and accumulates more than 1 kg of acutely hazardous waste at any time; or generates 100 kg or less of any residue or contaminated soil, waste or other debris resulting from the cleanup of a spill, into or on any land or water, of acutely hazardous waste during any calendar month, and accumulates more than 100 kg of that material at any time

Owner/Operator Summary:

Owner/operator name: EMD MILLIPORE CORP
Owner/operator address: 290 CONCORD RD
BILLERICA, MA 01821
Owner/operator country: US
Owner/operator telephone: 978-715-4321
Owner/operator email: Not reported
Owner/operator fax: Not reported
Owner/operator extension: Not reported
Legal status: Private
Owner/Operator Type: Owner
Owner/Op start date: 2006-07-01 00:00:00.
Owner/Op end date: Not reported

Owner/operator name: EMD MILLIPORE CORP
Owner/operator address: Not reported
Not reported
Owner/operator country: US
Owner/operator telephone: Not reported
Owner/operator email: Not reported
Owner/operator fax: Not reported
Owner/operator extension: Not reported
Legal status: Private
Owner/Operator Type: Operator
Owner/Op start date: 2006-07-01 00:00:00.
Owner/Op end date: Not reported

Map ID
Direction
Distance
Elevation

MAP FINDINGS

Site

Database(s)

EDR ID Number
EPA ID Number

EMD MILLIPORE CORP (Continued)

1010562013

Handler Activities Summary:

U.S. importer of hazardous waste: No
Mixed waste (haz. and radioactive): No
Recycler of hazardous waste: No
Transporter of hazardous waste: No
Treater, storer or disposer of HW: No
Underground injection activity: No
On-site burner exemption: No
Furnace exemption: No
Used oil fuel burner: No
Used oil processor: No
User oil refiner: No
Used oil fuel marketer to burner: No
Used oil Specification marketer: No
Used oil transfer facility: No
Used oil transporter: No

Historical Generators:

Date form received by agency: 2012-07-18 00:00:00.0
Site name: EMD MILLIPORE CORP
Classification: Small Quantity Generator

Date form received by agency: 2007-07-10 00:00:00.0
Site name: MILLIPORE CORPORATION
Classification: Small Quantity Generator

Hazardous Waste Summary:

. Waste code: 135
. Waste name: Unspecified aqueous solution

. Waste code: 141
. Waste name: Off-specification, aged, or surplus inorganics

. Waste code: 181
. Waste name: Other inorganic solid waste

. Waste code: 291
. Waste name: Latex waste

. Waste code: 343
. Waste name: Unspecified organic liquid mixture

. Waste code: 352
. Waste name: Other organic solids

. Waste code: 513
. Waste name: Empty containers less than 30 gallons

. Waste code: 551
. Waste name: Laboratory waste chemicals

. Waste code: 741
. Waste name: Liquids with halogenated organic compounds > 1000 mg/l

. Waste code: 791

Map ID
Direction
Distance
Elevation

MAP FINDINGS

Site

Database(s)

EDR ID Number
EPA ID Number

EMD MILLIPORE CORP (Continued)

1010562013

- . Waste name: Liquids with pH < 2
- . Waste code: D001
- . Waste name: IGNITABLE WASTE
- . Waste code: D002
- . Waste name: CORROSIVE WASTE
- . Waste code: D003
- . Waste name: REACTIVE WASTE
- . Waste code: D004
- . Waste name: ARSENIC
- . Waste code: D009
- . Waste name: MERCURY
- . Waste code: D022
- . Waste name: CHLOROFORM
- . Waste code: D038
- . Waste name: PYRIDINE
- . Waste code: F002
- . Waste name: THE FOLLOWING SPENT HALOGENATED SOLVENTS: TETRACHLOROETHYLENE, METHYLENE CHLORIDE, TRICHLOROETHYLENE, 1,1,1-TRICHLOROETHANE, CHLOROBENZENE, 1,1,2-TRICHLORO-1,2,2-TRIFLUOROETHANE, ORTHO-DICHLOROBENZENE, TRICHLOROFLUOROMETHANE, AND 1,1,2, TRICHLOROETHANE; ALL SPENT SOLVENT MIXTURES/BLENDS CONTAINING, BEFORE USE, A TOTAL OF TEN PERCENT OR MORE (BY VOLUME) OF ONE OR MORE OF THE ABOVE HALOGENATED SOLVENTS OR THOSE SOLVENTS LISTED IN F001, F004, AND F005; AND STILL BOTTOMS FROM THE RECOVERY OF THESE SPENT SOLVENTS AND SPENT SOLVENT MIXTURES.
- . Waste code: F003
- . Waste name: THE FOLLOWING SPENT NONHALOGENATED SOLVENTS: XYLENE, ACETONE, ETHYL ACETATE, ETHYL BENZENE, ETHYL ETHER, METHYL ISOBUTYL KETONE, N-BUTYL ALCOHOL, CYCLOHEXANONE, AND METHANOL; ALL SPENT SOLVENT MIXTURES/BLENDS CONTAINING, BEFORE USE, ONLY THE ABOVE SPENT NONHALOGENATED SOLVENTS; AND ALL SPENT SOLVENT MIXTURES/BLENDS CONTAINING, BEFORE USE, ONE OR MORE OF THE ABOVE NONHALOGENATED SOLVENTS, AND A TOTAL OF TEN PERCENT OR MORE (BY VOLUME) OF ONE OR MORE OF THOSE SOLVENTS LISTED IN F001, F002, F004, AND F005; AND STILL BOTTOMS FROM THE RECOVERY OF THESE SPENT SOLVENTS AND SPENT SOLVENT MIXTURES.
- . Waste code: P105
- . Waste name: SODIUM AZIDE
- . Waste code: U007
- . Waste name: 2-PROPENAMIDE (OR) ACRYLAMIDE
- . Waste code: U188
- . Waste name: PHENOL
- . Waste code: U404
- . Waste name: ETHANAMINE, N,N-DIETHYL- (OR) TRIETHYLAMINE

Map ID
Direction
Distance
Elevation

MAP FINDINGS

Site

Database(s)

EDR ID Number
EPA ID Number

EMD MILLIPORE CORP (Continued)

1010562013

Violation Status: No violations found

**X91
SW
< 1/8
0.114 mi.
601 ft.**

**DOMINIE LONG DBA TEMECULA EUROPEAN AUTO
43186 VIA DOS PICOS STE B
TEMECULA, CA 92590**

RCRA NonGen / NLR

**1024839094
CAL000386700**

Site 1 of 7 in cluster X

**Actual:
1014 ft.**

RCRA NonGen / NLR:

**Focus Map:
5**

Date form received by agency: 2013-06-25 00:00:00.0
Facility name: DOMINIE LONG DBA TEMECULA EUROPEAN AUTO
Facility address: 43186 VIA DOS PICOS STE B
TEMECULA, CA 92590
EPA ID: CAL000386700
Mailing address: PO BOX 2418
TEMECULA, CA 92593
Contact: DOMINIE LONG
Contact address: 43186 VIA DOS PICOS STE B
TEMECULA, CA 92590
Contact country: Not reported
Contact telephone: 951-506-1111
Contact email: TEMECULAEUROAUTO@GMAIL.COM
EPA Region: 09
Classification: Non-Generator
Description: Handler: Non-Generators do not presently generate hazardous waste

Owner/Operator Summary:

Owner/operator name: DOMINIE LONG
Owner/operator address: 43186 VIA DOS PICOS STE B
TEMECULA, CA 92590
Owner/operator country: Not reported
Owner/operator telephone: 951-506-1111
Owner/operator email: Not reported
Owner/operator fax: Not reported
Owner/operator extension: Not reported
Legal status: Other
Owner/Operator Type: Operator
Owner/Op start date: Not reported
Owner/Op end date: Not reported

Owner/operator name: DOMINIE LONG
Owner/operator address: 43209 VISTA DEL RANCHO
TEMECULA, CA 92590
Owner/operator country: Not reported
Owner/operator telephone: 951-378-7924
Owner/operator email: Not reported
Owner/operator fax: Not reported
Owner/operator extension: Not reported
Legal status: Other
Owner/Operator Type: Owner
Owner/Op start date: Not reported
Owner/Op end date: Not reported

Handler Activities Summary:

U.S. importer of hazardous waste: No
Mixed waste (haz. and radioactive): No
Recycler of hazardous waste: No
Transporter of hazardous waste: Yes

Map ID
 Direction
 Distance
 Elevation

MAP FINDINGS

Site

Database(s)

EDR ID Number
 EPA ID Number

DOMINIE LONG DBA TEMECULA EUROPEAN AUTO (Continued)

1024839094

Treater, storer or disposer of HW: No
 Underground injection activity: No
 On-site burner exemption: No
 Furnace exemption: No
 Used oil fuel burner: No
 Used oil processor: No
 User oil refiner: No
 Used oil fuel marketer to burner: No
 Used oil Specification marketer: No
 Used oil transfer facility: No
 Used oil transporter: No

Violation Status: No violations found

X92
SW
 < 1/8
 0.114 mi.
 601 ft.

RESEARCH PERFORMANCE MACHINE
43186 VIA DOS PICOS STE B
TEMECULA, CA 92390

EDR Hist Auto 1020159682
N/A

Site 2 of 7 in cluster X

Actual: EDR Hist Auto
1014 ft.

Focus Map:
5

Year:	Name:	Type:
1983	RESEARCH PERFORMANCE MACHINE	General Automotive Repair Shops
1985	RESEARCH PERFORMANCE MACHINE	General Automotive Repair Shops
2000	DYNO-TRANS TRANSMISSIONS	Automotive Transmission Repair Shops
2001	DYNO-TRANS TRANSMISSIONS	Automotive Transmission Repair Shops
2002	DYNO-TRANS TRANSMISSIONS	Automotive Transmission Repair Shops
2003	DYNO-TRANS TRANSMISSIONS	Automotive Transmission Repair Shops
2004	DYNO-TRANS TRANSMISSIONS	Automotive Transmission Repair Shops
2005	DYNO-TRANS TRANSMISSIONS	Automotive Transmission Repair Shops
2006	DYNO-TRANS TRANSMISSIONS	Automotive Transmission Repair Shops
2007	DYNO-TRANS TRANSMISSIONS	Automotive Transmission Repair Shops
2008	DYNO-TRANS TRANSMISSIONS	Automotive Transmission Repair Shops
2009	DYNO-TRANS TRANSMISSIONS	Automotive Transmission Repair Shops
2010	JRB AUTO ELECTRIC	General Automotive Repair Shops
2010	TEN MINUTE AUTO REGISTRATION	General Automotive Repair Shops
2010	DYNO-TRANS TRANSMISSIONS	Automotive Transmission Repair Shops
2011	TRANSMISSION CTR OF TEMEC	Automotive Transmission Repair Shops
2012	TRANSMISSION CTR OF TEMEC	Automotive Transmission Repair Shops
2013	TRANSMISSION CTR OF TEMEC	Automotive Transmission Repair Shops
2013	TEMECULA EUROPEAN AUTO	General Automotive Repair Shops
2014	TRANSMISSION CTR OF TEMEC	Automotive Transmission Repair Shops

X93
SW
 < 1/8
 0.114 mi.
 601 ft.

TEMECULA TRANSMISSION
43186 VIA DOS PICOS
TEMECULA, CA 92590

RCRA NonGen / NLR 1024851822
CAL000410499

Site 3 of 7 in cluster X

Actual: RCRA NonGen / NLR:
1014 ft. Date form received by agency: 2015-09-18 00:00:00.0

Focus Map:
5

Facility name: TEMECULA TRANSMISSION
 Facility address: 43186 VIA DOS PICOS
 TEMECULA, CA 92590
 EPA ID: CAL000410499
 Mailing address: 43186 VIA DOS PICOS #A1

Map ID
Direction
Distance
Elevation

MAP FINDINGS

Site

Database(s)

EDR ID Number
EPA ID Number

TEMECULA TRANSMISSION (Continued)

1024851822

TEMECULA, CA 92590
Contact: TRACI PATTON
Contact address: 43186 VIA DOS PICOS #A1
TEMECULA, CA 92590
Contact country: Not reported
Contact telephone: 951-694-0900
Contact email: TEMECULATATRANSMISSION@GMAIL.COM
EPA Region: 09
Classification: Non-Generator
Description: Handler: Non-Generators do not presently generate hazardous waste

Owner/Operator Summary:

Owner/operator name: TRACI PATTON
Owner/operator address: 43186 VIA DOS PICOS #A1
TEMECULA, CA 92590
Owner/operator country: Not reported
Owner/operator telephone: 951-694-0900
Owner/operator email: Not reported
Owner/operator fax: Not reported
Owner/operator extension: Not reported
Legal status: Other
Owner/Operator Type: Operator
Owner/Op start date: Not reported
Owner/Op end date: Not reported

Owner/operator name: EDWARD PATTON
Owner/operator address: 43186 VIA DOS PICOS #A1
TEMECULA, CA 92590
Owner/operator country: Not reported
Owner/operator telephone: 951-694-0900
Owner/operator email: Not reported
Owner/operator fax: Not reported
Owner/operator extension: Not reported
Legal status: Other
Owner/Operator Type: Owner
Owner/Op start date: Not reported
Owner/Op end date: Not reported

Handler Activities Summary:

U.S. importer of hazardous waste: No
Mixed waste (haz. and radioactive): No
Recycler of hazardous waste: No
Transporter of hazardous waste: Yes
Treater, storer or disposer of HW: No
Underground injection activity: No
On-site burner exemption: No
Furnace exemption: No
Used oil fuel burner: No
Used oil processor: No
User oil refiner: No
Used oil fuel marketer to burner: No
Used oil Specification marketer: No
Used oil transfer facility: No
Used oil transporter: No

Violation Status: No violations found

Map ID
Direction
Distance
Elevation

MAP FINDINGS

Site

Database(s)

EDR ID Number
EPA ID Number

R94 **US BORDER PATROL INS**
SW **43136 RANCHO WAY**
< 1/8 **TEMECULA, CA 92390**
0.116 mi.
610 ft. **Site 4 of 5 in cluster R**

LUST **S102440483**
SWRCY **N/A**
HIST CORTESE
CERS

Actual:
1014 ft.

LUST REG 9:

Focus Map:
5

Region: 9
Status: Case Closed
Case Number: 9UT3083
Local Case: 95-544
Substance: Gasoline
Qty Leaked: Not reported
Abate Method: Excavate and Dispose - remove contaminated soil and dispose in approved site
Local Agency: Riverside
How Found: Tank Closure
How Stopped: Close Tank
Source: Unknown
Cause: Unknown
Lead Agency: Local Agency
Case Type: Soil only
Date Found: 06/01/1995
Date Stopped: 06/01/1995
Confirm Date: / /
Submit Workplan: Not reported
Prelim Assess: 07/10/1995
Desc Pollution: Not reported
Remed Plan: / /
Remed Action: Not reported
Began Monitor: Not reported
Release Date: 07/10/1994
Enforce Date: Not reported
Closed Date: 2/1/96
Enforce Type: Not reported
Pilot Program: LOP
Basin Number: 902.32
GW Depth: 25'
Beneficial Use: Municipal groundwater use
NPDES Number: Not reported
Priority: Not reported
File Dispn: File discarded, case closed
Interim Remedial Actions: Yes
Cleanup and Abatement order Number: Not reported
Waste Discharge Requirement Number: Not reported

LUST:

Name: US BORDER PATROL INS
Address: 43136 RANCHO WAY
City,State,Zip: TEMECULA, CA 92390
Lead Agency: RIVERSIDE COUNTY LOP
Case Type: LUST Cleanup Site
Geo Track: http://geotracker.waterboards.ca.gov/profile_report.asp?global_id=T0606501138
Global Id: T0606501138
Latitude: 33.5032636842713
Longitude: -117.159666679116
Status: Completed - Case Closed
Status Date: 02/01/1996
Case Worker: RIV

Map ID
Direction
Distance
Elevation

MAP FINDINGS

Site

Database(s)

EDR ID Number
EPA ID Number

US BORDER PATROL INS (Continued)

S102440483

RB Case Number: 9UT3083
Local Agency: RIVERSIDE COUNTY LOP
File Location: Local Agency Warehouse
Local Case Number: 95544
Potential Media Affect: Soil
Potential Contaminants of Concern: Gasoline
Site History: Not reported

LUST:

Global Id: T0606501138
Contact Type: Local Agency Caseworker
Contact Name: Riverside County LOP
Organization Name: RIVERSIDE COUNTY LOP
Address: 3880 LEMON ST SUITE 200
City: RIVERSIDE
Email: Not reported
Phone Number: 9519558980

LUST:

Global Id: T0606501138
Action Type: Other
Date: 06/01/1995
Action: Leak Discovery

Global Id: T0606501138
Action Type: ENFORCEMENT
Date: 09/21/2007
Action: * No Action

Global Id: T0606501138
Action Type: Other
Date: 06/01/1995
Action: Leak Stopped

Global Id: T0606501138
Action Type: Other
Date: 07/10/1994
Action: Leak Reported

Global Id: T0606501138
Action Type: ENFORCEMENT
Date: 01/07/2009
Action: Closure/No Further Action Letter - #Site Closure

Global Id: T0606501138
Action Type: ENFORCEMENT
Date: 01/06/2009
Action: File review - #RCDEH Upload Site File 10/16/2015

Global Id: T0606501138
Action Type: ENFORCEMENT
Date: 01/06/2009
Action: Other Report - #UST Sample Analytical Report

LUST:

Global Id: T0606501138
Status: Open - Case Begin Date

Map ID
Direction
Distance
Elevation

MAP FINDINGS

Site

Database(s)

EDR ID Number
EPA ID Number

US BORDER PATROL INS (Continued)

S102440483

Status Date: 07/10/1994

Global Id: T0606501138
Status: Open - Site Assessment
Status Date: 07/10/1995

Global Id: T0606501138
Status: Completed - Case Closed
Status Date: 02/01/1996

RIVERSIDE CO. LUST:

Name: US BORDER PATROL INS
Address: 43136 RANCHO WAY
City,State,Zip: TEMECULA, CA
Region: RIVERSIDE
Facility ID: 95544
Employee: Brown
Site Closed: Yes
Case Type: Soil only
Facility Status: closed/action completed
Casetype Decode: Soil only is impacted
Fstatus Decode: Closed/Action completed

SWRCY:

Name: HEAVY METAL SCRAP & RECYCLING INC
Address: 43136 RANCHO WAY
City,State,Zip: TEMECULA, CA 92590
Reg Id: 138717
Cert Id: RC138717.002
Mailing Address: 23420 Applegate Ct
Mailing City: Murrieta
Mailing State: CA
Mailing Zip Code: 92562
Website: Not reported
Email: hmsrecycle@gmail.com
Phone Number: (951) 693-4677
Rural: N
Operation Begin Date: 08/02/2011
Aluminium: Y
Glass: Y
Plastic: Y
Bimetal: Y
Hours of Operation: Mon - Fri 9:00 am - 5:00 pm; Sat 8:00 am - 3:00 pm; Sun Closed
Organization ID: 138717
Organization Name: Heavy Metal Scrap & Recycling Inc

HIST CORTESE:

edr_fname: US BORDER PATROL INS
edr_fadd1: 43136 RANCHO
City,State,Zip: TEMECULA, CA 92390
Region: CORTESE
Facility County Code: 33
Reg By: LTNKA
Reg Id: 9UT3083

Map ID
Direction
Distance
Elevation

MAP FINDINGS

Site

Database(s)

EDR ID Number
EPA ID Number

US BORDER PATROL INS (Continued)

S102440483

CERS:

Name: US BORDER PATROL INS
Address: 43136 RANCHO WAY
City,State,Zip: TEMECULA, CA 92390
Site ID: 193303
CERS ID: T0606501138
CERS Description: Leaking Underground Storage Tank Cleanup Site

Affiliation:

Affiliation Type Desc: Local Agency Caseworker
Entity Name: Riverside County LOP - RIVERSIDE COUNTY LOP
Entity Title: Not reported
Affiliation Address: 3880 LEMON ST SUITE 200
Affiliation City: RIVERSIDE
Affiliation State: CA
Affiliation Country: Not reported
Affiliation Zip: Not reported
Affiliation Phone: 9519558980

**R95
SW
< 1/8
0.116 mi.
610 ft.**

**I N S BUILDING
43136 RANCHO WAY
TEMECULA, CA 92390
Site 5 of 5 in cluster R**

**SWEEPS UST S101631168
CA FID UST N/A**

**Actual:
1014 ft.**

SWEEPS UST:

**Focus Map:
5**

Name: I N S BUILDING
Address: 43136 RANCHO WAY
City: TEMECULA
Status: Active
Comp Number: 38499
Number: 7
Board Of Equalization: Not reported
Referral Date: 11-03-92
Action Date: 11-03-92
Created Date: 06-15-89
Owner Tank Id: 001537
SWRCB Tank Id: 33-000-038499-000001
Tank Status: A
Capacity: 4000
Active Date: 11-03-92
Tank Use: M.V. FUEL
STG: P
Content: REG UNLEADED
Number Of Tanks: 2

Name: I N S BUILDING
Address: 43136 RANCHO WAY
City: TEMECULA
Status: Active
Comp Number: 38499
Number: 7
Board Of Equalization: Not reported
Referral Date: 11-03-92
Action Date: 11-03-92
Created Date: 06-15-89
Owner Tank Id: 001537

Map ID
Direction
Distance
Elevation

MAP FINDINGS

Site

Database(s)

EDR ID Number
EPA ID Number

I N S BUILDING (Continued)

S101631168

SWRCB Tank Id: 33-000-038499-000002
Tank Status: A
Capacity: 4000
Active Date: 11-03-92
Tank Use: M.V. FUEL
STG: P
Content: REG UNLEADED
Number Of Tanks: Not reported

CA FID UST:

Facility ID: 33007018
Regulated By: UTNKA
Regulated ID: Not reported
Cortese Code: Not reported
SIC Code: Not reported
Facility Phone: 7146762261
Mail To: Not reported
Mailing Address: 27999 FRONT ST
Mailing Address 2: Not reported
Mailing City,St,Zip: TEMECULA 92390
Contact: Not reported
Contact Phone: Not reported
DUNs Number: Not reported
NPDES Number: Not reported
EPA ID: Not reported
Comments: Not reported
Status: Active

96
ENE
< 1/8
0.116 mi.
615 ft.

BLUELINE RENTAL LLC
28115 DEL RIO RD
TEMECULA, CA 92590

RCRA NonGen / NLR **1024846386**
CAL000400395

Actual:
1007 ft.

Focus Map:
5

RCRA NonGen / NLR:

Date form received by agency: 2014-09-12 00:00:00.0
Facility name: BLUELINE RENTAL LLC
Facility address: 28115 DEL RIO RD
TEMECULA, CA 92590
EPA ID: CAL000400395
Mailing address: 1555 N.RIVERCENTER DRIVE
SUITE 214
MILWAUKEE, WI 53212-0000
Contact: JENNIFER KUBICEK - AECOM
Contact address: 1555 N. RIVERCENTER DRIVE SUITE 214
MILWAUKEE, WI 53212
Contact country: Not reported
Contact telephone: 414-944-6160
Contact email: JENNIFER.KUBICEK@AECOM.COM
EPA Region: 09
Classification: Non-Generator
Description: Handler: Non-Generators do not presently generate hazardous waste

Owner/Operator Summary:

Owner/operator name: JENNIFER KUBICEK - AECOM
Owner/operator address: 1555 N. RIVERCENTER DRIVE SUITE 214
MILWAUKEE, WI 53212

Map ID
Direction
Distance
Elevation

MAP FINDINGS

Site

Database(s)

EDR ID Number
EPA ID Number

BLUELINE RENTAL LLC (Continued)

1024846386

Owner/operator country: Not reported
Owner/operator telephone: 414-944-6160
Owner/operator email: Not reported
Owner/operator fax: Not reported
Owner/operator extension: Not reported
Legal status: Other
Owner/Operator Type: Operator
Owner/Op start date: Not reported
Owner/Op end date: Not reported

Owner/operator name: BLUELINE RENTAL LLC
Owner/operator address: 8401 NEW TRAILS DRIVE
THE WOODLANDS, TX 77380

Owner/operator country: Not reported
Owner/operator telephone: 832-299-7525
Owner/operator email: Not reported
Owner/operator fax: Not reported
Owner/operator extension: Not reported
Legal status: Other
Owner/Operator Type: Owner
Owner/Op start date: Not reported
Owner/Op end date: Not reported

Handler Activities Summary:

U.S. importer of hazardous waste: No
Mixed waste (haz. and radioactive): No
Recycler of hazardous waste: No
Transporter of hazardous waste: Yes
Treater, storer or disposer of HW: No
Underground injection activity: No
On-site burner exemption: No
Furnace exemption: No
Used oil fuel burner: No
Used oil processor: No
User oil refiner: No
Used oil fuel marketer to burner: No
Used oil Specification marketer: No
Used oil transfer facility: No
Used oil transporter: No

Violation Status: No violations found

Y97
NE
< 1/8
0.120 mi.
635 ft.
Actual:
1014 ft.

EUROPEAN CAR REPAIR
27515 ENTERPRISE CIR W
TEMECULA, CA 92590
Site 1 of 4 in cluster Y

EDR Hist Auto 1020706248
N/A

Focus Map:
5

Year: Name:
1995 EUROPEAN CAR REPAIR
1996 CRACIUM PETER
1998 A TEMECULA VALLEY BRAKE SVC

Type:
Automotive Transmission Repair Shops
General Automotive Repair Shops
Brake Services

Map ID
Direction
Distance
Elevation

MAP FINDINGS

Site

Database(s)

EDR ID Number
EPA ID Number

Z98
SW
< 1/8
0.122 mi.
642 ft.

AARD INDUSTRIES INC DBA AARD SPRING AND STAMPING
42075 AVENIDA ALVARADO
TEMECULA, CA 92590

RCRA NonGen / NLR

1024814552
CAL000309512

Site 1 of 3 in cluster Z

Actual:
1017 ft.

RCRA NonGen / NLR:

Date form received by agency: 2006-07-25 00:00:00.0

Focus Map:
5

Facility name: AARD INDUSTRIES INC DBA AARD SPRING AND STAMPING

Facility address: 42075 AVENIDA ALVARADO
TEMECULA, CA 92590-3486

EPA ID: CAL000309512

Contact: DEBRA SMITH

Contact address: 42075 AVENIDA ALVARADO
TEMECULA, CA 92590

Contact country: Not reported

Contact telephone: 951-296-0844

Contact email: DSMITH@AARD.COM

EPA Region: 09

Classification: Non-Generator

Description: Handler: Non-Generators do not presently generate hazardous waste

Owner/Operator Summary:

Owner/operator name: W.D VERSTEGEN
Owner/operator address: 42075 AVENIDA ALVARADO
TEMECULA, CA 92590

Owner/operator country: Not reported

Owner/operator telephone: 951-296-0844

Owner/operator email: Not reported

Owner/operator fax: Not reported

Owner/operator extension: Not reported

Legal status: Other

Owner/Operator Type: Owner

Owner/Op start date: Not reported

Owner/Op end date: Not reported

Owner/operator name: DEBRA SMITH
Owner/operator address: 42075 AVENIDA ALVARADO
TEMECULA, CA 92590

Owner/operator country: Not reported

Owner/operator telephone: 951-296-0844

Owner/operator email: Not reported

Owner/operator fax: Not reported

Owner/operator extension: Not reported

Legal status: Other

Owner/Operator Type: Operator

Owner/Op start date: Not reported

Owner/Op end date: Not reported

Handler Activities Summary:

U.S. importer of hazardous waste: No
Mixed waste (haz. and radioactive): No
Recycler of hazardous waste: No
Transporter of hazardous waste: Yes
Treater, storer or disposer of HW: No
Underground injection activity: No
On-site burner exemption: No
Furnace exemption: No

Map ID
Direction
Distance
Elevation

MAP FINDINGS

Site

Database(s)

EDR ID Number
EPA ID Number

AARD INDUSTRIES INC DBA AARD SPRING AND STAMPING (Continued)

1024814552

Used oil fuel burner: No
Used oil processor: No
User oil refiner: No
Used oil fuel marketer to burner: No
Used oil Specification marketer: No
Used oil transfer facility: No
Used oil transporter: No

Violation Status: No violations found

**Z99
SW
< 1/8
0.122 mi.
642 ft.**

**POLYCRAFT INC
42075 AVENIDA ALVARADO
TEMECULA, CA 92590
Site 2 of 3 in cluster Z**

**CERS HAZ WASTE
HAZNET
CERS**

**S113025970
N/A**

**Actual:
1017 ft.**

CERS HAZ WASTE:

**Focus Map:
5**

Name: POLYCRAFT INC
Address: 42075 AVENIDA ALVARADO
City,State,Zip: TEMECULA, CA 92590
Site ID: 144320
CERS ID: 10317376
CERS Description: Hazardous Waste Generator

HAZNET:

Name: POLYCRAFT, INC.
Address: 42075 AVENIDA ALVARADO
Address 2: Not reported
City,State,Zip: TEMECULA, CA 925903486
Year: 2010
Gepaid: CAL000012913
Contact: DAN WHEELER
Telephone: 9512960860
Mailing Name: Not reported
Mailing Address: 42075 AVENIDA ALVARADO
Gen County: 33
Waste Category: Unspecified solvent mixture
TSD EPA ID: ORQ000024781
TSD County: 99
Disposal Method: Solvents Recovery
Tons: 0.198

Additional Info:

Year: 2010
Shipment Date: 20100323
Creation Date: 12/3/2010 18:30:22
Receipt Date: 20100401
Manifest ID: 006543157JJK
Gen EPA ID: CAL000012913
Trans EPA ID: CAR000183574
Trans Name: ENVIRONMENTAL MANAGEMENT TECHNOLOGIES
Trans 2 EPA ID: CAD980585293
Trans 2 Name: INDUSTRIAL WASTE UTILIZATION
TSD EPA ID: AZR000501510
Trans Name: AA SYDCOL LLC
TSD EPA Alt ID: Not reported
TSD EPA Alt Name: Not reported
Waste Code: 181
RCRA Code: Not reported

Map ID
Direction
Distance
Elevation

MAP FINDINGS

Site

Database(s)

EDR ID Number
EPA ID Number

POLYCRAFT INC (Continued)

S113025970

Meth Code: H141
Quantity Tons: 1.35
Waste Quantity: 2700
Quantity Unit: P
Additional Code 1: Not reported
Additional Code 2: Not reported
Additional Code 3: Not reported
Additional Code 4: Not reported
Additional Code 5: Not reported

Year: 2010
Shipment Date: 20100208
Creation Date: 11/30/2010 18:30:29
Receipt Date: 20100211
Manifest ID: 000749477FLE
Gen EPA ID: CAL000012913
Trans EPA ID: ORQ000024781
Trans Name: SQG SPECIALISTS INC
Trans 2 EPA ID: Not reported
Trans 2 Name: Not reported
TSD EPA ID: ORQ000024781
Trans Name: SQG SPECIALISTS INC
TSD EPA ID: Not reported
TSD Name: Not reported
Waste Code: 214
RCRA Code: Not reported
Meth Code: H020
Quantity Tons: 0.198
Waste Quantity: 55
Quantity Unit: G
Additional Code 1: Not reported
Additional Code 2: Not reported
Additional Code 3: Not reported
Additional Code 4: Not reported
Additional Code 5: Not reported

Name: POLYCRAFT, INC.
Address: 42075 AVENIDA ALVARADO
Address 2: Not reported
City,State,Zip: TEMECULA, CA 925903486
Year: 2010
Gepaid: CAL000012913
Contact: DAN WHEELER
Telephone: 9512960860
Mailing Name: Not reported
Mailing Address: 42075 AVENIDA ALVARADO
Gen County: 33
Waste Category: Other inorganic solid waste
TSD EPA ID: AZR000501510
TSD County: 99
Disposal Method: Storage, Bulking, And/Or Transfer Off Site--No Treatment/Reovery (H010-H129) Or (H131-H135)
Tons: 1.35

Additional Info:
Year: 2010
Shipment Date: 20100323

Map ID
Direction
Distance
Elevation

MAP FINDINGS

Site

Database(s)

EDR ID Number
EPA ID Number

POLYCRAFT INC (Continued)

S113025970

Creation Date: 12/3/2010 18:30:22
Receipt Date: 20100401
Manifest ID: 006543157JJK
Gen EPA ID: CAL000012913
Trans EPA ID: CAR000183574
Trans Name: ENVIRONMENTAL MANAGEMENT TECHNOLOGIES
Trans 2 EPA ID: CAD980585293
Trans 2 Name: INDUSTRIAL WASTE UTILIZATION
TSDf EPA ID: AZR000501510
Trans Name: AA SYDCOL LLC
TSDf Alt EPA ID: Not reported
TSDf Alt Name: Not reported
Waste Code: 181
RCRA Code: Not reported
Meth Code: H141
Quantity Tons: 1.35
Waste Quantity: 2700
Quantity Unit: P
Additional Code 1: Not reported
Additional Code 2: Not reported
Additional Code 3: Not reported
Additional Code 4: Not reported
Additional Code 5: Not reported

Year: 2010
Shipment Date: 20100208
Creation Date: 11/30/2010 18:30:29
Receipt Date: 20100211
Manifest ID: 000749477FLE
Gen EPA ID: CAL000012913
Trans EPA ID: ORQ000024781
Trans Name: SQG SPECIALISTS INC
Trans 2 EPA ID: Not reported
Trans 2 Name: Not reported
TSDf EPA ID: ORQ000024781
Trans Name: SQG SPECIALISTS INC
TSDf Alt EPA ID: Not reported
TSDf Alt Name: Not reported
Waste Code: 214
RCRA Code: Not reported
Meth Code: H020
Quantity Tons: 0.198
Waste Quantity: 55
Quantity Unit: G
Additional Code 1: Not reported
Additional Code 2: Not reported
Additional Code 3: Not reported
Additional Code 4: Not reported
Additional Code 5: Not reported

Name: POLYCRAFT, INC.
Address: 42075 AVENIDA ALVARADO
Address 2: Not reported
City,State,Zip: TEMECULA, CA 925903486
Year: 2003
Gepaid: CAL000012913

Map ID
Direction
Distance
Elevation

MAP FINDINGS

Site

Database(s)

EDR ID Number
EPA ID Number

POLYCRAFT INC (Continued)

S113025970

Contact: DAN WHEELER
Telephone: 9512960860
Mailing Name: Not reported
Mailing Address: 42075 AVENIDA ALVARADO
Gen County: 33
Waste Category: Unspecified solvent mixture
TSD EPA ID: WAH000016212
TSD County: 99
Disposal Method: Recycler
Tons: 0.324

Additional Info:

Year: 2003
Shipment Date: 20030501
Creation Date: 6/22/2004 9:47:57
Receipt Date: 20030506
Manifest ID: 22565926
Gen EPA ID: CAL000012913
Trans EPA ID: CAR000047613
Trans Name: Not reported
Trans 2 EPA ID: Not reported
Trans 2 Name: Not reported
TSD EPA ID: CAT080033681
Trans Name: Not reported
TSD EPA ID: CAT080033681
TSD Alt Name: Not reported
Waste Code: 352
RCRA Code: Not reported
Meth Code: R01
Quantity Tons: 0.3
Waste Quantity: 600
Quantity Unit: P
Additional Code 1: Not reported
Additional Code 2: Not reported
Additional Code 3: Not reported
Additional Code 4: Not reported
Additional Code 5: Not reported

Year: 2003
Shipment Date: 20031110
Creation Date: 8/5/2004 10:07:02
Receipt Date: 20031117
Manifest ID: 22266812
Gen EPA ID: CAL000012913
Trans EPA ID: WAH000016212
Trans Name: SQG SPECIALISTS INC
Trans 2 EPA ID: Not reported
Trans 2 Name: Not reported
TSD EPA ID: WAH000016212
Trans Name: SQG SPECIALISTS INC
TSD EPA ID: Not reported
TSD Alt Name: Not reported
Waste Code: 214
RCRA Code: D001
Meth Code: R01
Quantity Tons: 0.108
Waste Quantity: 30
Quantity Unit: G

Map ID
Direction
Distance
Elevation

MAP FINDINGS

Site

Database(s)

EDR ID Number
EPA ID Number

POLYCRAFT INC (Continued)

S113025970

Additional Code 1:	Not reported
Additional Code 2:	Not reported
Additional Code 3:	Not reported
Additional Code 4:	Not reported
Additional Code 5:	Not reported
Year:	2003
Shipment Date:	20031030
Creation Date:	8/9/2004 8:46:56
Receipt Date:	20031103
Manifest ID:	22754728
Gen EPA ID:	CAL000012913
Trans EPA ID:	CAR000047613
Trans Name:	CAL WEST ENVIRONMENTAL SVCS INC
Trans 2 EPA ID:	Not reported
Trans 2 Name:	Not reported
TSDf EPA ID:	CAT080033681
Trans Name:	D/K ENVIRONMENTAL
TSDf Alt EPA ID:	CAT080033681
TSDf Alt Name:	Not reported
Waste Code:	352
RCRA Code:	Not reported
Meth Code:	R01
Quantity Tons:	0.3
Waste Quantity:	600
Quantity Unit:	P
Additional Code 1:	Not reported
Additional Code 2:	Not reported
Additional Code 3:	Not reported
Additional Code 4:	Not reported
Additional Code 5:	Not reported
Year:	2003
Shipment Date:	20031120
Creation Date:	8/24/2004 10:00:04
Receipt Date:	20031121
Manifest ID:	22754794
Gen EPA ID:	CAL000012913
Trans EPA ID:	CAR000047613
Trans Name:	CAL WEST ENVIRONMENTAL SVCS INC
Trans 2 EPA ID:	Not reported
Trans 2 Name:	Not reported
TSDf EPA ID:	CAT080033681
Trans Name:	D/K ENVIRONMENTAL
TSDf Alt EPA ID:	CAT080033681
TSDf Alt Name:	Not reported
Waste Code:	352
RCRA Code:	Not reported
Meth Code:	R01
Quantity Tons:	0.29
Waste Quantity:	580
Quantity Unit:	P
Additional Code 1:	Not reported
Additional Code 2:	Not reported
Additional Code 3:	Not reported
Additional Code 4:	Not reported
Additional Code 5:	Not reported

Map ID
Direction
Distance
Elevation

MAP FINDINGS

Site

Database(s)

EDR ID Number
EPA ID Number

POLYCRAFT INC (Continued)

S113025970

Year: 2003
Shipment Date: 20030113
Creation Date: 5/21/2003 18:32:18
Receipt Date: 20030117
Manifest ID: 21269038
Gen EPA ID: CAL000012913
Trans EPA ID: WAH000016212
Trans Name: Not reported
Trans 2 EPA ID: Not reported
Trans 2 Name: Not reported
TSDf EPA ID: WAH000016212
Trans Name: Not reported
TSDf Alt EPA ID: Not reported
TSDf Alt Name: Not reported
Waste Code: 214
RCRA Code: D001
Meth Code: R01
Quantity Tons: 0.108
Waste Quantity: 30
Quantity Unit: G
Additional Code 1: Not reported
Additional Code 2: Not reported
Additional Code 3: Not reported
Additional Code 4: Not reported
Additional Code 5: Not reported

Year: 2003
Shipment Date: 20030512
Creation Date: 6/23/2004 9:59:25
Receipt Date: 20030516
Manifest ID: 21269127
Gen EPA ID: CAL000012913
Trans EPA ID: WAH000016212
Trans Name: Not reported
Trans 2 EPA ID: Not reported
Trans 2 Name: Not reported
TSDf EPA ID: WAH000016212
Trans Name: Not reported
TSDf Alt EPA ID: Not reported
TSDf Alt Name: Not reported
Waste Code: 214
RCRA Code: D001
Meth Code: R01
Quantity Tons: 0.108
Waste Quantity: 30
Quantity Unit: G
Additional Code 1: Not reported
Additional Code 2: Not reported
Additional Code 3: Not reported
Additional Code 4: Not reported
Additional Code 5: Not reported

Year: 2003
Shipment Date: 20030131
Creation Date: 1/5/2007 18:30:10
Receipt Date: 20030203
Manifest ID: 21943507

Map ID
Direction
Distance
Elevation

MAP FINDINGS

Site

Database(s)

EDR ID Number
EPA ID Number

POLYCRAFT INC (Continued)

S113025970

Gen EPA ID: CAL000012913
Trans EPA ID: CAR000047613
Trans Name: Not reported
Trans 2 EPA ID: Not reported
Trans 2 Name: Not reported
TSD EPA ID: CAT080033681
Trans Name: Not reported
TSD Alt EPA ID: CAT080033681
TSD Alt Name: Not reported
Waste Code: 352
RCRA Code: Not reported
Meth Code: R01
Quantity Tons: 0.25
Waste Quantity: 500
Quantity Unit: P
Additional Code 1: Not reported
Additional Code 2: Not reported
Additional Code 3: Not reported
Additional Code 4: Not reported
Additional Code 5: Not reported

Name: POLYCRAFT, INC.
Address: 42075 AVENIDA ALVARADO
Address 2: Not reported
City,State,Zip: TEMECULA, CA 925903486
Year: 2003
Gepaid: CAL000012913
Contact: DAN WHEELER
Telephone: 9512960860
Mailing Name: Not reported
Mailing Address: 42075 AVENIDA ALVARADO
Gen County: 33
Waste Category: Other organic solids
TSD EPA ID: CAT080033681
TSD County: 19
Disposal Method: Recycler
Tons: 1.14

Additional Info:

Year: 2003
Shipment Date: 20030501
Creation Date: 6/22/2004 9:47:57
Receipt Date: 20030506
Manifest ID: 22565926
Gen EPA ID: CAL000012913
Trans EPA ID: CAR000047613
Trans Name: Not reported
Trans 2 EPA ID: Not reported
Trans 2 Name: Not reported
TSD EPA ID: CAT080033681
Trans Name: Not reported
TSD Alt EPA ID: CAT080033681
TSD Alt Name: Not reported
Waste Code: 352
RCRA Code: Not reported
Meth Code: R01
Quantity Tons: 0.3

Map ID
Direction
Distance
Elevation

MAP FINDINGS

Site

Database(s)

EDR ID Number
EPA ID Number

POLYCRAFT INC (Continued)

S113025970

Waste Quantity:	600
Quantity Unit:	P
Additional Code 1:	Not reported
Additional Code 2:	Not reported
Additional Code 3:	Not reported
Additional Code 4:	Not reported
Additional Code 5:	Not reported
Year:	2003
Shipment Date:	20031110
Creation Date:	8/5/2004 10:07:02
Receipt Date:	20031117
Manifest ID:	22266812
Gen EPA ID:	CAL000012913
Trans EPA ID:	WAH000016212
Trans Name:	SQG SPECIALISTS INC
Trans 2 EPA ID:	Not reported
Trans 2 Name:	Not reported
TSDF EPA ID:	WAH000016212
Trans Name:	SQG SPECIALISTS INC
TSDF Alt EPA ID:	Not reported
TSDF Alt Name:	Not reported
Waste Code:	214
RCRA Code:	D001
Meth Code:	R01
Quantity Tons:	0.108
Waste Quantity:	30
Quantity Unit:	G
Additional Code 1:	Not reported
Additional Code 2:	Not reported
Additional Code 3:	Not reported
Additional Code 4:	Not reported
Additional Code 5:	Not reported
Year:	2003
Shipment Date:	20031030
Creation Date:	8/9/2004 8:46:56
Receipt Date:	20031103
Manifest ID:	22754728
Gen EPA ID:	CAL000012913
Trans EPA ID:	CAR000047613
Trans Name:	CAL WEST ENVIRONMENTAL SVCS INC
Trans 2 EPA ID:	Not reported
Trans 2 Name:	Not reported
TSDF EPA ID:	CAT080033681
Trans Name:	D/K ENVIRONMENTAL
TSDF Alt EPA ID:	CAT080033681
TSDF Alt Name:	Not reported
Waste Code:	352
RCRA Code:	Not reported
Meth Code:	R01
Quantity Tons:	0.3
Waste Quantity:	600
Quantity Unit:	P
Additional Code 1:	Not reported
Additional Code 2:	Not reported
Additional Code 3:	Not reported

Map ID
Direction
Distance
Elevation

MAP FINDINGS

Site

Database(s)

EDR ID Number
EPA ID Number

POLYCRAFT INC (Continued)

S113025970

Additional Code 4:	Not reported
Additional Code 5:	Not reported
Year:	2003
Shipment Date:	20031120
Creation Date:	8/24/2004 10:00:04
Receipt Date:	20031121
Manifest ID:	22754794
Gen EPA ID:	CAL000012913
Trans EPA ID:	CAR000047613
Trans Name:	CAL WEST ENVIRONMENTAL SVCS INC
Trans 2 EPA ID:	Not reported
Trans 2 Name:	Not reported
TSDf EPA ID:	CAT080033681
Trans Name:	D/K ENVIRONMENTAL
TSDf Alt EPA ID:	CAT080033681
TSDf Alt Name:	Not reported
Waste Code:	352
RCRA Code:	Not reported
Meth Code:	R01
Quantity Tons:	0.29
Waste Quantity:	580
Quantity Unit:	P
Additional Code 1:	Not reported
Additional Code 2:	Not reported
Additional Code 3:	Not reported
Additional Code 4:	Not reported
Additional Code 5:	Not reported
Year:	2003
Shipment Date:	20030113
Creation Date:	5/21/2003 18:32:18
Receipt Date:	20030117
Manifest ID:	21269038
Gen EPA ID:	CAL000012913
Trans EPA ID:	WAH000016212
Trans Name:	Not reported
Trans 2 EPA ID:	Not reported
Trans 2 Name:	Not reported
TSDf EPA ID:	WAH000016212
Trans Name:	Not reported
TSDf Alt EPA ID:	Not reported
TSDf Alt Name:	Not reported
Waste Code:	214
RCRA Code:	D001
Meth Code:	R01
Quantity Tons:	0.108
Waste Quantity:	30
Quantity Unit:	G
Additional Code 1:	Not reported
Additional Code 2:	Not reported
Additional Code 3:	Not reported
Additional Code 4:	Not reported
Additional Code 5:	Not reported
Year:	2003
Shipment Date:	20030512

Map ID
Direction
Distance
Elevation

MAP FINDINGS

Site

Database(s)

EDR ID Number
EPA ID Number

POLYCRAFT INC (Continued)

S113025970

Creation Date: 6/23/2004 9:59:25
Receipt Date: 20030516
Manifest ID: 21269127
Gen EPA ID: CAL000012913
Trans EPA ID: WAH000016212
Trans Name: Not reported
Trans 2 EPA ID: Not reported
Trans 2 Name: Not reported
TSDf EPA ID: WAH000016212
Trans Name: Not reported
TSDf Alt EPA ID: Not reported
TSDf Alt Name: Not reported
Waste Code: 214
RCRA Code: D001
Meth Code: R01
Quantity Tons: 0.108
Waste Quantity: 30
Quantity Unit: G
Additional Code 1: Not reported
Additional Code 2: Not reported
Additional Code 3: Not reported
Additional Code 4: Not reported
Additional Code 5: Not reported

Year: 2003
Shipment Date: 20030131
Creation Date: 1/5/2007 18:30:10
Receipt Date: 20030203
Manifest ID: 21943507
Gen EPA ID: CAL000012913
Trans EPA ID: CAR000047613
Trans Name: Not reported
Trans 2 EPA ID: Not reported
Trans 2 Name: Not reported
TSDf EPA ID: CAT080033681
Trans Name: Not reported
TSDf Alt EPA ID: CAT080033681
TSDf Alt Name: Not reported
Waste Code: 352
RCRA Code: Not reported
Meth Code: R01
Quantity Tons: 0.25
Waste Quantity: 500
Quantity Unit: P
Additional Code 1: Not reported
Additional Code 2: Not reported
Additional Code 3: Not reported
Additional Code 4: Not reported
Additional Code 5: Not reported

Name: POLYCRAFT, INC.
Address: 42075 AVENIDA ALVARADO
Address 2: Not reported
City,State,Zip: TEMECULA, CA 925903486
Year: 2017
Gepaid: CAL000012913

Map ID
Direction
Distance
Elevation

MAP FINDINGS

Site

Database(s)

EDR ID Number
EPA ID Number

POLYCRAFT INC (Continued)

S113025970

Contact: DAN WHEELER
Telephone: 9512960860
Mailing Name: Not reported
Mailing Address: 42075 AVENIDA ALVARADO
Gen County: 33
Waste Category: Unspecified solvent mixture
TSD EPA ID: ORQ000024781
TSD County: 99
Disposal Method: Solvents Recovery
Tons: 0.036

Additional Info:

Year: 2017
Shipment Date: 20170911
Creation Date: 6/13/2018 18:31:27
Receipt Date: 20170914
Manifest ID: 008828159FLE
Gen EPA ID: CAL000012913
Trans EPA ID: ORQ000024781
Trans Name: SQG SPECIALISTS INC
Trans 2 EPA ID: Not reported
Trans 2 Name: Not reported
TSD EPA ID: ORQ000024781
Trans Name: SQG SPECIALISTS INC
TSD EPA ID: Not reported
TSD EPA Name: Not reported
Waste Code: 214
RCRA Code: Not reported
Meth Code: H020
Quantity Tons: 0.036
Waste Quantity: 10
Quantity Unit: G
Additional Code 1: Not reported
Additional Code 2: Not reported
Additional Code 3: Not reported
Additional Code 4: Not reported
Additional Code 5: Not reported

Year: 2017
Shipment Date: 20170911
Creation Date: 6/13/2018 18:31:27
Receipt Date: 20170914
Manifest ID: 008828159FLE
Gen EPA ID: CAL000012913
Trans EPA ID: ORQ000024781
Trans Name: SQG SPECIALISTS INC
Trans 2 EPA ID: Not reported
Trans 2 Name: Not reported
TSD EPA ID: ORQ000024781
Trans Name: SQG SPECIALISTS INC
TSD EPA ID: Not reported
TSD EPA Name: Not reported
Waste Code: Not reported
RCRA Code: Not reported
Meth Code: H020
Quantity Tons: 0.22101
Waste Quantity: 53
Quantity Unit: G

Map ID
Direction
Distance
Elevation

MAP FINDINGS

Site

Database(s)

EDR ID Number
EPA ID Number

POLYCRAFT INC (Continued)

S113025970

Additional Code 1: Not reported
Additional Code 2: Not reported
Additional Code 3: Not reported
Additional Code 4: Not reported
Additional Code 5: Not reported

Name: POLYCRAFT, INC.
Address: 42075 AVENIDA ALVARADO
Address 2: Not reported
City,State,Zip: TEMECULA, CA 925903486
Year: 2017
Gepaid: CAL000012913
Contact: DAN WHEELER
Telephone: 9512960860
Mailing Name: Not reported
Mailing Address: 42075 AVENIDA ALVARADO
Gen County: 33
Waste Category: Not reported
TSD EPA ID: ORQ000024781
TSD County: 99
Disposal Method: Solvents Recovery
Tons: 0.22101

Additional Info:

Year: 2017
Shipment Date: 20170911
Creation Date: 6/13/2018 18:31:27
Receipt Date: 20170914
Manifest ID: 008828159FLE
Gen EPA ID: CAL000012913
Trans EPA ID: ORQ000024781
Trans Name: SQG SPECIALISTS INC
Trans 2 EPA ID: Not reported
Trans 2 Name: Not reported
TSD EPA ID: ORQ000024781
Trans Name: SQG SPECIALISTS INC
TSD EPA ID: Not reported
TSD Name: Not reported
Waste Code: 214
RCRA Code: Not reported
Meth Code: H020
Quantity Tons: 0.036
Waste Quantity: 10
Quantity Unit: G
Additional Code 1: Not reported
Additional Code 2: Not reported
Additional Code 3: Not reported
Additional Code 4: Not reported
Additional Code 5: Not reported

Year: 2017
Shipment Date: 20170911
Creation Date: 6/13/2018 18:31:27
Receipt Date: 20170914
Manifest ID: 008828159FLE
Gen EPA ID: CAL000012913
Trans EPA ID: ORQ000024781

Map ID
Direction
Distance
Elevation

MAP FINDINGS

Site

Database(s)

EDR ID Number
EPA ID Number

POLYCRAFT INC (Continued)

S113025970

Trans Name: SQG SPECIALISTS INC
Trans 2 EPA ID: Not reported
Trans 2 Name: Not reported
TSD EPA ID: ORQ000024781
Trans Name: SQG SPECIALISTS INC
TSD Alt EPA ID: Not reported
TSD Alt Name: Not reported
Waste Code: Not reported
RCRA Code: Not reported
Meth Code: H020
Quantity Tons: 0.22101
Waste Quantity: 53
Quantity Unit: G
Additional Code 1: Not reported
Additional Code 2: Not reported
Additional Code 3: Not reported
Additional Code 4: Not reported
Additional Code 5: Not reported

Name: POLYCRAFT, INC.
Address: 42075 AVENIDA ALVARADO
Address 2: Not reported
City,State,Zip: TEMECULA, CA 925903486
Year: 2009
Gepaid: CAL000012913
Contact: DAN WHEELER
Telephone: 9512960860
Mailing Name: Not reported
Mailing Address: 42075 AVENIDA ALVARADO
Gen County: 33
Waste Category: Unspecified solvent mixture
TSD EPA ID: ORQ000024781
TSD County: 99
Disposal Method: Solvents Recovery
Tons: 0.792

Additional Info:

Year: 2009
Shipment Date: 20090413
Creation Date: 9/30/2009 18:30:20
Receipt Date: 20090416
Manifest ID: 000749377FLE
Gen EPA ID: CAL000012913
Trans EPA ID: ORQ000024781
Trans Name: SQG SPECIALISTS INC
Trans 2 EPA ID: Not reported
Trans 2 Name: Not reported
TSD EPA ID: ORQ000024781
Trans Name: SQG SPECIALISTS INC
TSD Alt EPA ID: Not reported
TSD Alt Name: Not reported
Waste Code: 214
RCRA Code: Not reported
Meth Code: H020
Quantity Tons: 0.396
Waste Quantity: 110
Quantity Unit: G

Map ID
Direction
Distance
Elevation

MAP FINDINGS

Site

Database(s)

EDR ID Number
EPA ID Number

POLYCRAFT INC (Continued)

S113025970

Additional Code 1: Not reported
Additional Code 2: Not reported
Additional Code 3: Not reported
Additional Code 4: Not reported
Additional Code 5: Not reported

Year: 2009
Shipment Date: 20090914
Creation Date: 4/12/2010 18:30:55
Receipt Date: 20090917
Manifest ID: 000749426FLE
Gen EPA ID: CAL000012913
Trans EPA ID: ORQ000024781
Trans Name: SQG SPECIALISTS INC
Trans 2 EPA ID: Not reported
Trans 2 Name: Not reported
TSDf EPA ID: ORQ000024781
Trans Name: SQG SPECIALISTS INC
TSDf Alt EPA ID: Not reported
TSDf Alt Name: Not reported
Waste Code: 214
RCRA Code: Not reported
Meth Code: H020
Quantity Tons: 0.396
Waste Quantity: 110
Quantity Unit: G
Additional Code 1: Not reported
Additional Code 2: Not reported
Additional Code 3: Not reported
Additional Code 4: Not reported
Additional Code 5: Not reported

Year: 2009
Shipment Date: 20090401
Creation Date: 4/28/2009 18:30:19
Receipt Date: 20090403
Manifest ID: 005304094JJJK
Gen EPA ID: CAL000012913
Trans EPA ID: CAR000183574
Trans Name: ENVIRONMENTAL MANAGEMENT TECHNOLOGIES
Trans 2 EPA ID: Not reported
Trans 2 Name: Not reported
TSDf EPA ID: CAR000157206
Trans Name: WESTERN ENVIRONMENTAL INC
TSDf Alt EPA ID: Not reported
TSDf Alt Name: Not reported
Waste Code: 181
RCRA Code: Not reported
Meth Code: H111
Quantity Tons: 1.8
Waste Quantity: 3600
Quantity Unit: P
Additional Code 1: Not reported
Additional Code 2: Not reported
Additional Code 3: Not reported
Additional Code 4: Not reported
Additional Code 5: Not reported

Map ID
Direction
Distance
Elevation

MAP FINDINGS

Site

Database(s)

EDR ID Number
EPA ID Number

POLYCRAFT INC (Continued)

S113025970

Year: 2009
Shipment Date: 20090707
Creation Date: 11/3/2009 18:30:20
Receipt Date: 20090710
Manifest ID: 005304237JJK
Gen EPA ID: CAL000012913
Trans EPA ID: CAR000183574
Trans Name: ENVIRONMENTAL MANAGEMENT TECHNOLOGIES
Trans 2 EPA ID: CAD980585293
Trans 2 Name: INDUSTRIAL WASTE UTILIZATION
TSDf EPA ID: AZR000501510
Trans Name: AA SYDCOL LLC
TSDf Alt EPA ID: Not reported
TSDf Alt Name: Not reported
Waste Code: 181
RCRA Code: Not reported
Meth Code: H141
Quantity Tons: 0.8
Waste Quantity: 1600
Quantity Unit: P
Additional Code 1: Not reported
Additional Code 2: Not reported
Additional Code 3: Not reported
Additional Code 4: Not reported
Additional Code 5: Not reported

Year: 2009
Shipment Date: 20091112
Creation Date: 1/11/2010 18:30:07
Receipt Date: 20091113
Manifest ID: 005304446JJK
Gen EPA ID: CAL000012913
Trans EPA ID: CAR000183574
Trans Name: ENVIRONMENTAL MANAGEMENT TECHNOLOGIES
Trans 2 EPA ID: Not reported
Trans 2 Name: Not reported
TSDf EPA ID: CAR000157206
Trans Name: WESTERN ENVIRONMENTAL INC
TSDf Alt EPA ID: Not reported
TSDf Alt Name: Not reported
Waste Code: 181
RCRA Code: Not reported
Meth Code: H111
Quantity Tons: 1.8
Waste Quantity: 3600
Quantity Unit: P
Additional Code 1: Not reported
Additional Code 2: Not reported
Additional Code 3: Not reported
Additional Code 4: Not reported
Additional Code 5: Not reported

Name: POLYCRAFT, INC.
Address: 42075 AVENIDA ALVARADO
Address 2: Not reported
City,State,Zip: TEMECULA, CA 925903486

Map ID
Direction
Distance
Elevation

MAP FINDINGS

Site

Database(s)

EDR ID Number
EPA ID Number

POLYCRAFT INC (Continued)

S113025970

Year: 2009
Gepaid: CAL000012913
Contact: DAN WHEELER
Telephone: 9512960860
Mailing Name: Not reported
Mailing Address: 42075 AVENIDA ALVARADO
Gen County: 33
Waste Category: Other inorganic solid waste
TSD EPA ID: AZR000501510
TSD County: 99
Disposal Method: Storage, Bulking, And/Or Transfer Off Site--No Treatment/Reovery
(H010-H129) Or (H131-H135)
Tons: 0.8

Additional Info:

Year: 2009
Shipment Date: 20090413
Creation Date: 9/30/2009 18:30:20
Receipt Date: 20090416
Manifest ID: 000749377FLE
Gen EPA ID: CAL000012913
Trans EPA ID: ORQ000024781
Trans Name: SQG SPECIALISTS INC
Trans 2 EPA ID: Not reported
Trans 2 Name: Not reported
TSD EPA ID: ORQ000024781
Trans Name: SQG SPECIALISTS INC
TSD EPA ID: Not reported
TSD EPA Name: Not reported
Waste Code: 214
RCRA Code: Not reported
Meth Code: H020
Quantity Tons: 0.396
Waste Quantity: 110
Quantity Unit: G
Additional Code 1: Not reported
Additional Code 2: Not reported
Additional Code 3: Not reported
Additional Code 4: Not reported
Additional Code 5: Not reported

Year: 2009
Shipment Date: 20090914
Creation Date: 4/12/2010 18:30:55
Receipt Date: 20090917
Manifest ID: 000749426FLE
Gen EPA ID: CAL000012913
Trans EPA ID: ORQ000024781
Trans Name: SQG SPECIALISTS INC
Trans 2 EPA ID: Not reported
Trans 2 Name: Not reported
TSD EPA ID: ORQ000024781
Trans Name: SQG SPECIALISTS INC
TSD EPA ID: Not reported
TSD EPA Name: Not reported
Waste Code: 214
RCRA Code: Not reported
Meth Code: H020

Map ID
Direction
Distance
Elevation

MAP FINDINGS

Site

Database(s)

EDR ID Number
EPA ID Number

POLYCRAFT INC (Continued)

S113025970

Quantity Tons:	0.396
Waste Quantity:	110
Quantity Unit:	G
Additional Code 1:	Not reported
Additional Code 2:	Not reported
Additional Code 3:	Not reported
Additional Code 4:	Not reported
Additional Code 5:	Not reported
Year:	2009
Shipment Date:	20090401
Creation Date:	4/28/2009 18:30:19
Receipt Date:	20090403
Manifest ID:	005304094JJK
Gen EPA ID:	CAL000012913
Trans EPA ID:	CAR000183574
Trans Name:	ENVIRONMENTAL MANAGEMENT TECHNOLOGIES
Trans 2 EPA ID:	Not reported
Trans 2 Name:	Not reported
TSDf EPA ID:	CAR000157206
Trans Name:	WESTERN ENVIRONMENTAL INC
TSDf Alt EPA ID:	Not reported
TSDf Alt Name:	Not reported
Waste Code:	181
RCRA Code:	Not reported
Meth Code:	H111
Quantity Tons:	1.8
Waste Quantity:	3600
Quantity Unit:	P
Additional Code 1:	Not reported
Additional Code 2:	Not reported
Additional Code 3:	Not reported
Additional Code 4:	Not reported
Additional Code 5:	Not reported
Year:	2009
Shipment Date:	20090707
Creation Date:	11/3/2009 18:30:20
Receipt Date:	20090710
Manifest ID:	005304237JJK
Gen EPA ID:	CAL000012913
Trans EPA ID:	CAR000183574
Trans Name:	ENVIRONMENTAL MANAGEMENT TECHNOLOGIES
Trans 2 EPA ID:	CAD980585293
Trans 2 Name:	INDUSTRIAL WASTE UTILIZATION
TSDf EPA ID:	AZR000501510
Trans Name:	AA SYDCOL LLC
TSDf Alt EPA ID:	Not reported
TSDf Alt Name:	Not reported
Waste Code:	181
RCRA Code:	Not reported
Meth Code:	H141
Quantity Tons:	0.8
Waste Quantity:	1600
Quantity Unit:	P
Additional Code 1:	Not reported
Additional Code 2:	Not reported

Map ID
Direction
Distance
Elevation

MAP FINDINGS

Site

Database(s)

EDR ID Number
EPA ID Number

POLYCRAFT INC (Continued)

S113025970

Additional Code 3:	Not reported
Additional Code 4:	Not reported
Additional Code 5:	Not reported
Year:	2009
Shipment Date:	20091112
Creation Date:	1/11/2010 18:30:07
Receipt Date:	20091113
Manifest ID:	005304446JJK
Gen EPA ID:	CAL000012913
Trans EPA ID:	CAR000183574
Trans Name:	ENVIRONMENTAL MANAGEMENT TECHNOLOGIES
Trans 2 EPA ID:	Not reported
Trans 2 Name:	Not reported
TSD EPA ID:	CAR000157206
Trans Name:	WESTERN ENVIRONMENTAL INC
TSD Alt EPA ID:	Not reported
TSD Alt Name:	Not reported
Waste Code:	181
RCRA Code:	Not reported
Meth Code:	H111
Quantity Tons:	1.8
Waste Quantity:	3600
Quantity Unit:	P
Additional Code 1:	Not reported
Additional Code 2:	Not reported
Additional Code 3:	Not reported
Additional Code 4:	Not reported
Additional Code 5:	Not reported
Name:	POLYCRAFT, INC.
Address:	42075 AVENIDA ALVARADO
Address 2:	Not reported
City,State,Zip:	TEMECULA, CA 925903486
Year:	2009
Gepaid:	CAL000012913
Contact:	DAN WHEELER
Telephone:	9512960860
Mailing Name:	Not reported
Mailing Address:	42075 AVENIDA ALVARADO
Gen County:	33
Waste Category:	Other inorganic solid waste
TSD EPA ID:	CAR000157206
TSD County:	33
Disposal Method:	Stabilization Or Chemical Fixation Prior To Disposal At Another Site
Tons:	3.6
Additional Info:	
Year:	2009
Shipment Date:	20090413
Creation Date:	9/30/2009 18:30:20
Receipt Date:	20090416
Manifest ID:	000749377FLE
Gen EPA ID:	CAL000012913
Trans EPA ID:	ORQ000024781
Trans Name:	SQG SPECIALISTS INC
Trans 2 EPA ID:	Not reported

Map ID
Direction
Distance
Elevation

MAP FINDINGS

Site

Database(s)

EDR ID Number
EPA ID Number

POLYCRAFT INC (Continued)

S113025970

Trans 2 Name: Not reported
TSDf EPA ID: ORQ000024781
Trans Name: SQG SPECIALISTS INC
TSDf Alt EPA ID: Not reported
TSDf Alt Name: Not reported
Waste Code: 214
RCRA Code: Not reported
Meth Code: H020
Quantity Tons: 0.396
Waste Quantity: 110
Quantity Unit: G
Additional Code 1: Not reported
Additional Code 2: Not reported
Additional Code 3: Not reported
Additional Code 4: Not reported
Additional Code 5: Not reported

Year: 2009
Shipment Date: 20090914
Creation Date: 4/12/2010 18:30:55
Receipt Date: 20090917
Manifest ID: 000749426FLE
Gen EPA ID: CAL000012913
Trans EPA ID: ORQ000024781
Trans Name: SQG SPECIALISTS INC
Trans 2 EPA ID: Not reported
Trans 2 Name: Not reported
TSDf EPA ID: ORQ000024781
Trans Name: SQG SPECIALISTS INC
TSDf Alt EPA ID: Not reported
TSDf Alt Name: Not reported
Waste Code: 214
RCRA Code: Not reported
Meth Code: H020
Quantity Tons: 0.396
Waste Quantity: 110
Quantity Unit: G
Additional Code 1: Not reported
Additional Code 2: Not reported
Additional Code 3: Not reported
Additional Code 4: Not reported
Additional Code 5: Not reported

Year: 2009
Shipment Date: 20090401
Creation Date: 4/28/2009 18:30:19
Receipt Date: 20090403
Manifest ID: 005304094JJK
Gen EPA ID: CAL000012913
Trans EPA ID: CAR000183574
Trans Name: ENVIRONMENTAL MANAGEMENT TECHNOLOGIES
Trans 2 EPA ID: Not reported
Trans 2 Name: Not reported
TSDf EPA ID: CAR000157206
Trans Name: WESTERN ENVIRONMENTAL INC
TSDf Alt EPA ID: Not reported
TSDf Alt Name: Not reported

Map ID
Direction
Distance
Elevation

MAP FINDINGS

Site

Database(s)

EDR ID Number
EPA ID Number

POLYCRAFT INC (Continued)

S113025970

Waste Code: 181
RCRA Code: Not reported
Meth Code: H111
Quantity Tons: 1.8
Waste Quantity: 3600
Quantity Unit: P
Additional Code 1: Not reported
Additional Code 2: Not reported
Additional Code 3: Not reported
Additional Code 4: Not reported
Additional Code 5: Not reported

Year: 2009
Shipment Date: 20090707
Creation Date: 11/3/2009 18:30:20
Receipt Date: 20090710
Manifest ID: 005304237JJK
Gen EPA ID: CAL000012913
Trans EPA ID: CAR000183574
Trans Name: ENVIRONMENTAL MANAGEMENT TECHNOLOGIES
Trans 2 EPA ID: CAD980585293
Trans 2 Name: INDUSTRIAL WASTE UTILIZATION
TSDf EPA ID: AZR000501510
Trans Name: AA SYDCOL LLC
TSDf Alt EPA ID: Not reported
TSDf Alt Name: Not reported
Waste Code: 181
RCRA Code: Not reported
Meth Code: H141
Quantity Tons: 0.8
Waste Quantity: 1600
Quantity Unit: P
Additional Code 1: Not reported
Additional Code 2: Not reported
Additional Code 3: Not reported
Additional Code 4: Not reported
Additional Code 5: Not reported

Year: 2009
Shipment Date: 20091112
Creation Date: 1/11/2010 18:30:07
Receipt Date: 20091113
Manifest ID: 005304446JJK
Gen EPA ID: CAL000012913
Trans EPA ID: CAR000183574
Trans Name: ENVIRONMENTAL MANAGEMENT TECHNOLOGIES
Trans 2 EPA ID: Not reported
Trans 2 Name: Not reported
TSDf EPA ID: CAR000157206
Trans Name: WESTERN ENVIRONMENTAL INC
TSDf Alt EPA ID: Not reported
TSDf Alt Name: Not reported
Waste Code: 181
RCRA Code: Not reported
Meth Code: H111
Quantity Tons: 1.8
Waste Quantity: 3600

Map ID
Direction
Distance
Elevation

MAP FINDINGS

Site

Database(s)

EDR ID Number
EPA ID Number

POLYCRAFT INC (Continued)

S113025970

Quantity Unit: P
Additional Code 1: Not reported
Additional Code 2: Not reported
Additional Code 3: Not reported
Additional Code 4: Not reported
Additional Code 5: Not reported

Name: POLYCRAFT, INC.
Address: 42075 AVENIDA ALVARADO
Address 2: Not reported
City,State,Zip: TEMECULA, CA 925903486
Year: 1996
Gepaid: CAL000012913
Contact: DAN WHEELER
Telephone: 9512960860
Mailing Name: Not reported
Mailing Address: 42075 AVENIDA ALVARADO
Gen County: 33
Waste Category: Oxygenated solvents (acetone, butanol, ethyl acetate, etc.)
TSD EPA ID: WAD980978142
TSD County: 99
Disposal Method: Recycler
Tons: 0.099

Additional Info:

Year: 1996
Shipment Date: 19961023
Creation Date: 9/12/1997 0:00:00
Receipt Date: 19961031
Manifest ID: 96486415
Gen EPA ID: CAL000012913
Trans EPA ID: ILD984908202
Trans Name: Not reported
Trans 2 EPA ID: ILD984908202
Trans 2 Name: Not reported
TSD EPA ID: CAT000613976
Trans Name: Not reported
TSD Alt EPA ID: CAT000613976
TSD Alt Name: Not reported
Waste Code: 541
RCRA Code: D011
Meth Code: H01
Quantity Tons: 0.0208
Waste Quantity: 5
Quantity Unit: G
Additional Code 1: Not reported
Additional Code 2: Not reported
Additional Code 3: Not reported
Additional Code 4: Not reported
Additional Code 5: Not reported

Year: 1996
Shipment Date: 19960729
Creation Date: 9/12/1997 0:00:00
Receipt Date: 19960805
Manifest ID: 96105426
Gen EPA ID: CAL000012913

Map ID
Direction
Distance
Elevation

MAP FINDINGS

Site

Database(s)

EDR ID Number
EPA ID Number

POLYCRAFT INC (Continued)

S113025970

Trans EPA ID:	ILD984908202
Trans Name:	Not reported
Trans 2 EPA ID:	ILD984908202
Trans 2 Name:	Not reported
TSDf EPA ID:	CAT000613976
Trans Name:	Not reported
TSDf Alt EPA ID:	Not reported
TSDf Alt Name:	Not reported
Waste Code:	541
RCRA Code:	D011
Meth Code:	H01
Quantity Tons:	0.0417
Waste Quantity:	10
Quantity Unit:	G
Additional Code 1:	Not reported
Additional Code 2:	Not reported
Additional Code 3:	Not reported
Additional Code 4:	Not reported
Additional Code 5:	Not reported
Year:	1996
Shipment Date:	19960216
Creation Date:	10/10/1996 0:00:00
Receipt Date:	19960226
Manifest ID:	95952253
Gen EPA ID:	CAL000012913
Trans EPA ID:	ILD984908202
Trans Name:	Not reported
Trans 2 EPA ID:	ILD984908202
Trans 2 Name:	Not reported
TSDf EPA ID:	CAT000613976
Trans Name:	Not reported
TSDf Alt EPA ID:	Not reported
TSDf Alt Name:	Not reported
Waste Code:	541
RCRA Code:	D011
Meth Code:	Not reported
Quantity Tons:	0.0417
Waste Quantity:	10
Quantity Unit:	G
Additional Code 1:	Not reported
Additional Code 2:	Not reported
Additional Code 3:	Not reported
Additional Code 4:	Not reported
Additional Code 5:	Not reported
Year:	1996
Shipment Date:	19960216
Creation Date:	10/10/1996 0:00:00
Receipt Date:	19960226
Manifest ID:	95952253
Gen EPA ID:	CAL000012913
Trans EPA ID:	ILD984908202
Trans Name:	Not reported
Trans 2 EPA ID:	ILD984908202
Trans 2 Name:	Not reported
TSDf EPA ID:	CAT000613976

Map ID
Direction
Distance
Elevation

MAP FINDINGS

Site

Database(s)

EDR ID Number
EPA ID Number

POLYCRAFT INC (Continued)

S113025970

Trans Name:	Not reported
TSDF Alt EPA ID:	Not reported
TSDF Alt Name:	Not reported
Waste Code:	Not reported
RCRA Code:	Not reported
Meth Code:	H01
Quantity Tons:	0
Waste Quantity:	0
Quantity Unit:	Not reported
Additional Code 1:	Not reported
Additional Code 2:	Not reported
Additional Code 3:	Not reported
Additional Code 4:	Not reported
Additional Code 5:	Not reported
Year:	1996
Shipment Date:	19960711
Creation Date:	5/30/1997 0:00:00
Receipt Date:	19960715
Manifest ID:	95140120
Gen EPA ID:	CAL000012913
Trans EPA ID:	CAD076548635
Trans Name:	Not reported
Trans 2 EPA ID:	Not reported
Trans 2 Name:	Not reported
TSDF EPA ID:	WAD980978142
Trans Name:	Not reported
TSDF Alt EPA ID:	Not reported
TSDF Alt Name:	Not reported
Waste Code:	212
RCRA Code:	D001
Meth Code:	R01
Quantity Tons:	0.099
Waste Quantity:	30
Quantity Unit:	G
Additional Code 1:	Not reported
Additional Code 2:	Not reported
Additional Code 3:	Not reported
Additional Code 4:	Not reported
Additional Code 5:	Not reported
Year:	1996
Shipment Date:	19960510
Creation Date:	12/4/1997 0:00:00
Receipt Date:	19960517
Manifest ID:	96166144
Gen EPA ID:	CAL000012913
Trans EPA ID:	ILD984908202
Trans Name:	Not reported
Trans 2 EPA ID:	ILD984908202
Trans 2 Name:	Not reported
TSDF EPA ID:	CAT000613976
Trans Name:	Not reported
TSDF Alt EPA ID:	CAT000613976
TSDF Alt Name:	Not reported
Waste Code:	541
RCRA Code:	D011

Map ID
Direction
Distance
Elevation

MAP FINDINGS

Site

Database(s)

EDR ID Number
EPA ID Number

POLYCRAFT INC (Continued)

S113025970

Meth Code: H01
Quantity Tons: 0.0417
Waste Quantity: 10
Quantity Unit: G
Additional Code 1: Not reported
Additional Code 2: Not reported
Additional Code 3: Not reported
Additional Code 4: Not reported
Additional Code 5: Not reported

[Click this hyperlink](#) while viewing on your computer to access 44 additional CA HAZNET: record(s) in the EDR Site Report.

Name: POLYCRAFT, INC.
Address: 42075 AVENIDA ALVARADO
Address 2: Not reported
City, State, Zip: TEMECULA, CA 925903486
Year: 1996
Gepaid: CAL000012913
Contact: DAN WHEELER
Telephone: 9512960860
Mailing Name: Not reported
Mailing Address: 42075 AVENIDA ALVARADO
Gen County: 33
Waste Category: Not reported
TSD EPA ID: CAT000613976
TSD County: 30
Disposal Method: Transfer Station
Tons: 0

Additional Info:
Year: 1996
Shipment Date: 19961023
Creation Date: 9/12/1997 0:00:00
Receipt Date: 19961031
Manifest ID: 96486415
Gen EPA ID: CAL000012913
Trans EPA ID: ILD984908202
Trans Name: Not reported
Trans 2 EPA ID: ILD984908202
Trans 2 Name: Not reported
TSD EPA ID: CAT000613976
Trans Name: Not reported
TSD EPA ID: CAT000613976
TSD EPA Name: Not reported
Waste Code: 541
RCRA Code: D011
Meth Code: H01
Quantity Tons: 0.0208
Waste Quantity: 5
Quantity Unit: G
Additional Code 1: Not reported
Additional Code 2: Not reported
Additional Code 3: Not reported
Additional Code 4: Not reported
Additional Code 5: Not reported

Map ID
Direction
Distance
Elevation

MAP FINDINGS

Site

Database(s)

EDR ID Number
EPA ID Number

POLYCRAFT INC (Continued)

S113025970

Year: 1996
Shipment Date: 19960729
Creation Date: 9/12/1997 0:00:00
Receipt Date: 19960805
Manifest ID: 96105426
Gen EPA ID: CAL000012913
Trans EPA ID: ILD984908202
Trans Name: Not reported
Trans 2 EPA ID: ILD984908202
Trans 2 Name: Not reported
TSDf EPA ID: CAT000613976
Trans Name: Not reported
TSDf Alt EPA ID: Not reported
TSDf Alt Name: Not reported
Waste Code: 541
RCRA Code: D011
Meth Code: H01
Quantity Tons: 0.0417
Waste Quantity: 10
Quantity Unit: G
Additional Code 1: Not reported
Additional Code 2: Not reported
Additional Code 3: Not reported
Additional Code 4: Not reported
Additional Code 5: Not reported

Year: 1996
Shipment Date: 19960216
Creation Date: 10/10/1996 0:00:00
Receipt Date: 19960226
Manifest ID: 95952253
Gen EPA ID: CAL000012913
Trans EPA ID: ILD984908202
Trans Name: Not reported
Trans 2 EPA ID: ILD984908202
Trans 2 Name: Not reported
TSDf EPA ID: CAT000613976
Trans Name: Not reported
TSDf Alt EPA ID: Not reported
TSDf Alt Name: Not reported
Waste Code: 541
RCRA Code: D011
Meth Code: Not reported
Quantity Tons: 0.0417
Waste Quantity: 10
Quantity Unit: G
Additional Code 1: Not reported
Additional Code 2: Not reported
Additional Code 3: Not reported
Additional Code 4: Not reported
Additional Code 5: Not reported

Year: 1996
Shipment Date: 19960216
Creation Date: 10/10/1996 0:00:00
Receipt Date: 19960226
Manifest ID: 95952253

Map ID
Direction
Distance
Elevation

MAP FINDINGS

Site

Database(s)

EDR ID Number
EPA ID Number

POLYCRAFT INC (Continued)

S113025970

Gen EPA ID:	CAL000012913
Trans EPA ID:	ILD984908202
Trans Name:	Not reported
Trans 2 EPA ID:	ILD984908202
Trans 2 Name:	Not reported
TSDF EPA ID:	CAT000613976
Trans Name:	Not reported
TSDF Alt EPA ID:	Not reported
TSDF Alt Name:	Not reported
Waste Code:	Not reported
RCRA Code:	Not reported
Meth Code:	H01
Quantity Tons:	0
Waste Quantity:	0
Quantity Unit:	Not reported
Additional Code 1:	Not reported
Additional Code 2:	Not reported
Additional Code 3:	Not reported
Additional Code 4:	Not reported
Additional Code 5:	Not reported
Year:	1996
Shipment Date:	19960711
Creation Date:	5/30/1997 0:00:00
Receipt Date:	19960715
Manifest ID:	95140120
Gen EPA ID:	CAL000012913
Trans EPA ID:	CAD076548635
Trans Name:	Not reported
Trans 2 EPA ID:	Not reported
Trans 2 Name:	Not reported
TSDF EPA ID:	WAD980978142
Trans Name:	Not reported
TSDF Alt EPA ID:	Not reported
TSDF Alt Name:	Not reported
Waste Code:	212
RCRA Code:	D001
Meth Code:	R01
Quantity Tons:	0.099
Waste Quantity:	30
Quantity Unit:	G
Additional Code 1:	Not reported
Additional Code 2:	Not reported
Additional Code 3:	Not reported
Additional Code 4:	Not reported
Additional Code 5:	Not reported
Year:	1996
Shipment Date:	19960510
Creation Date:	12/4/1997 0:00:00
Receipt Date:	19960517
Manifest ID:	96166144
Gen EPA ID:	CAL000012913
Trans EPA ID:	ILD984908202
Trans Name:	Not reported
Trans 2 EPA ID:	ILD984908202
Trans 2 Name:	Not reported

Map ID
Direction
Distance
Elevation

MAP FINDINGS

Site

Database(s)

EDR ID Number
EPA ID Number

POLYCRAFT INC (Continued)

S113025970

TSDF EPA ID: CAT000613976
Trans Name: Not reported
TSDF Alt EPA ID: CAT000613976
TSDF Alt Name: Not reported
Waste Code: 541
RCRA Code: D011
Meth Code: H01
Quantity Tons: 0.0417
Waste Quantity: 10
Quantity Unit: G
Additional Code 1: Not reported
Additional Code 2: Not reported
Additional Code 3: Not reported
Additional Code 4: Not reported
Additional Code 5: Not reported

[Click this hyperlink](#) while viewing on your computer to access 44 additional CA HAZNET: record(s) in the EDR Site Report.

CERS:

Name: POLYCRAFT INC
Address: 42075 AVENIDA ALVARADO
City,State,Zip: TEMECULA, CA 92590
Site ID: 144320
CERS ID: 862781
CERS Description: Industrial Facility Storm Water

Violations:

Site ID: 144320
Site Name: Polycraft Inc
Violation Date: 10-28-2015
Citation: HSC 6.95 25508(a)(1) - California Health and Safety Code, Chapter 6.95, Section(s) 25508(a)(1)
Violation Description: Failure to establish and electronically submit an adequate training program in safety procedures in the event of a release or threatened release of a hazardous material.
Violation Notes: Returned to compliance on 11/11/2015.
Violation Division: Riverside County Department of Env Health
Violation Program: HMRRP
Violation Source: CERS

Site ID: 144320
Site Name: Polycraft Inc
Violation Date: 10-28-2015
Citation: HSC 6.95 25505(a)(4) - California Health and Safety Code, Chapter 6.95, Section(s) 25505(a)(4)
Violation Description: Failure to provide initial and annual training to all employees in safety procedures in the event of a release or threatened release of a hazardous material or failure to document and maintain training records for a minimum of three years.
Violation Notes: Returned to compliance on 11/11/2015.
Violation Division: Riverside County Department of Env Health
Violation Program: HMRRP
Violation Source: CERS

Site ID: 144320

Map ID
Direction
Distance
Elevation

MAP FINDINGS

Site

Database(s)

EDR ID Number
EPA ID Number

POLYCRAFT INC (Continued)

S113025970

Site Name: Polycraft Inc
Violation Date: 10-02-2018
Citation: 2014-0057-DWQ - Industrial General Permit
Violation Description: SW - Failure to Obtain Permit
Violation Notes: DISCHARGER FAILED TO RECERTIFY THE NEC BY OCTOBER 1, 2018
Violation Division: Water Boards
Violation Program: INDSTW
Violation Source: SMARTS

Evaluation:
Eval General Type: Compliance Evaluation Inspection
Eval Date: 10-28-2015
Violations Found: No
Eval Type: Routine done by local agency
Eval Notes: Not reported
Eval Division: Riverside County Department of Env Health
Eval Program: HW
Eval Source: CERS

Eval General Type: Compliance Evaluation Inspection
Eval Date: 10-28-2015
Violations Found: Yes
Eval Type: Routine done by local agency
Eval Notes: Not reported
Eval Division: Riverside County Department of Env Health
Eval Program: HMRRP
Eval Source: CERS

Enforcement Action:
Site ID: 144320
Site Name: Polycraft Inc
Site Address: 42075 AVENIDA ALVARADO
Site City: TEMECULA
Site Zip: 92590
Enf Action Date: 10-05-2018
Enf Action Type: Industrial Storm Water Enforcement
Enf Action Description: Industrial Storm Water Enforcement
Enf Action Notes: DISCHARGER FAILED TO RECERTIFY THE NEC BY OCTOBER 1, 2018
Enf Action Division: Water Boards
Enf Action Program: INDSTW
Enf Action Source: SMARTS

Site ID: 144320
Site Name: Polycraft Inc
Site Address: 42075 AVENIDA ALVARADO
Site City: TEMECULA
Site Zip: 92590
Enf Action Date: 10-28-2015
Enf Action Type: Notice of Violation (Unified Program)
Enf Action Description: Notice of Violation Issued by the Inspector at the Time of Inspection
Enf Action Notes: Not reported
Enf Action Division: Riverside County Department of Env Health
Enf Action Program: HMRRP
Enf Action Source: CERS

Map ID
Direction
Distance
Elevation

MAP FINDINGS

Site

Database(s)

EDR ID Number
EPA ID Number

POLYCRAFT INC (Continued)

S113025970

Coordinates:

Site ID: 144320
Facility Name: Polycraft Inc
Env Int Type Code: HWG
Program ID: 10317376
Coord Name: Not reported
Ref Point Type Desc: Center of a facility or station.
Latitude: 33.511620
Longitude: -117.167810

Affiliation:

Affiliation Type Desc: Identification Signer
Entity Name: Dan Wheeler
Entity Title: Operations Manager
Affiliation Address: Not reported
Affiliation City: Not reported
Affiliation State: Not reported
Affiliation Country: Not reported
Affiliation Zip: Not reported
Affiliation Phone: Not reported

Affiliation Type Desc: Legal Owner
Entity Name: William D. Versteegen
Entity Title: Not reported
Affiliation Address: 42075 Avenida Alvarado
Affiliation City: Temecula
Affiliation State: CA
Affiliation Country: United States
Affiliation Zip: 92590
Affiliation Phone: (951) 296-0860

Affiliation Type Desc: Property Owner
Entity Name: William D. Versteegen
Entity Title: Not reported
Affiliation Address: 42075 Avenida Alvarado
Affiliation City: Temecula
Affiliation State: CA
Affiliation Country: United States
Affiliation Zip: 92590
Affiliation Phone: (951) 296-0860

Affiliation Type Desc: Operator
Entity Name: Jess Anderson
Entity Title: Not reported
Affiliation Address: Not reported
Affiliation City: Not reported
Affiliation State: Not reported
Affiliation Country: Not reported
Affiliation Zip: Not reported
Affiliation Phone: (951) 259-3916

Affiliation Type Desc: Owner/Operator
Entity Name: Polycraft Inc
Entity Title: Operator
Affiliation Address: 42075 Avenida Alvarado
Affiliation City: Temecula

Map ID
Direction
Distance
Elevation

MAP FINDINGS

Site

Database(s)

EDR ID Number
EPA ID Number

POLYCRAFT INC (Continued)

S113025970

Affiliation State: CA
Affiliation Country: Not reported
Affiliation Zip: 92590
Affiliation Phone: Not reported

Affiliation Type Desc: Document Preparer
Entity Name: Dan Wheeler
Entity Title: Not reported
Affiliation Address: Not reported
Affiliation City: Not reported
Affiliation State: Not reported
Affiliation Country: Not reported
Affiliation Zip: Not reported
Affiliation Phone: Not reported

Affiliation Type Desc: Environmental Contact
Entity Name: DAN WHEELER
Entity Title: Not reported
Affiliation Address: 42075 Avenida Alvarado
Affiliation City: Temecula
Affiliation State: CA
Affiliation Country: Not reported
Affiliation Zip: 92590
Affiliation Phone: Not reported

Affiliation Type Desc: Parent Corporation
Entity Name: Polycraft Inc
Entity Title: Not reported
Affiliation Address: Not reported
Affiliation City: Not reported
Affiliation State: Not reported
Affiliation Country: Not reported
Affiliation Zip: Not reported
Affiliation Phone: Not reported

Affiliation Type Desc: CUPA District
Entity Name: Riverside Cnty Env Health
Entity Title: Not reported
Affiliation Address: 4065 County Circle Drive, Room 104
Affiliation City: Riverside
Affiliation State: CA
Affiliation Country: Not reported
Affiliation Zip: 92503
Affiliation Phone: (951) 358-5055

Affiliation Type Desc: Facility Mailing Address
Entity Name: Mailing Address
Entity Title: Not reported
Affiliation Address: 42075 Avenida Alvarado
Affiliation City: Temecula
Affiliation State: CA
Affiliation Country: Not reported
Affiliation Zip: 92590
Affiliation Phone: Not reported

Name: POLYCRAFT INC

Map ID
Direction
Distance
Elevation

MAP FINDINGS

Site

Database(s)

EDR ID Number
EPA ID Number

POLYCRAFT INC (Continued)

S113025970

Address: 42075 AVENIDA ALVARADO
City,State,Zip: TEMECULA, CA 92590
Site ID: 144320
CERS ID: 10317376
CERS Description: Chemical Storage Facilities

Violations:

Site ID: 144320
Site Name: Polycraft Inc
Violation Date: 10-28-2015
Citation: HSC 6.95 25508(a)(1) - California Health and Safety Code, Chapter 6.95, Section(s) 25508(a)(1)
Violation Description: Failure to establish and electronically submit an adequate training program in safety procedures in the event of a release or threatened release of a hazardous material.
Violation Notes: Returned to compliance on 11/11/2015.
Violation Division: Riverside County Department of Env Health
Violation Program: HMRRP
Violation Source: CERS

Site ID: 144320
Site Name: Polycraft Inc
Violation Date: 10-28-2015
Citation: HSC 6.95 25505(a)(4) - California Health and Safety Code, Chapter 6.95, Section(s) 25505(a)(4)
Violation Description: Failure to provide initial and annual training to all employees in safety procedures in the event of a release or threatened release of a hazardous material or failure to document and maintain training records for a minimum of three years.
Violation Notes: Returned to compliance on 11/11/2015.
Violation Division: Riverside County Department of Env Health
Violation Program: HMRRP
Violation Source: CERS

Site ID: 144320
Site Name: Polycraft Inc
Violation Date: 10-02-2018
Citation: 2014-0057-DWQ - Industrial General Permit
Violation Description: SW - Failure to Obtain Permit
Violation Notes: DISCHARGER FAILED TO RECERTIFY THE NEC BY OCTOBER 1, 2018
Violation Division: Water Boards
Violation Program: INDSTW
Violation Source: SMARTS

Evaluation:

Eval General Type: Compliance Evaluation Inspection
Eval Date: 10-28-2015
Violations Found: No
Eval Type: Routine done by local agency
Eval Notes: Not reported
Eval Division: Riverside County Department of Env Health
Eval Program: HW
Eval Source: CERS

Eval General Type: Compliance Evaluation Inspection
Eval Date: 10-28-2015
Violations Found: Yes

Map ID
Direction
Distance
Elevation

MAP FINDINGS

Site

Database(s)

EDR ID Number
EPA ID Number

POLYCRAFT INC (Continued)

S113025970

Eval Type: Routine done by local agency
Eval Notes: Not reported
Eval Division: Riverside County Department of Env Health
Eval Program: HMRRP
Eval Source: CERS

Enforcement Action:

Site ID: 144320
Site Name: Polycraft Inc
Site Address: 42075 AVENIDA ALVARADO
Site City: TEMECULA
Site Zip: 92590
Enf Action Date: 10-05-2018
Enf Action Type: Industrial Storm Water Enforcement
Enf Action Description: Industrial Storm Water Enforcement
Enf Action Notes: DISCHARGER FAILED TO RECERTIFY THE NEC BY OCTOBER 1, 2018
Enf Action Division: Water Boards
Enf Action Program: INDSTW
Enf Action Source: SMARTS

Site ID: 144320
Site Name: Polycraft Inc
Site Address: 42075 AVENIDA ALVARADO
Site City: TEMECULA
Site Zip: 92590
Enf Action Date: 10-28-2015
Enf Action Type: Notice of Violation (Unified Program)
Enf Action Description: Notice of Violation Issued by the Inspector at the Time of Inspection
Enf Action Notes: Not reported
Enf Action Division: Riverside County Department of Env Health
Enf Action Program: HMRRP
Enf Action Source: CERS

Coordinates:

Site ID: 144320
Facility Name: Polycraft Inc
Env Int Type Code: HWG
Program ID: 10317376
Coord Name: Not reported
Ref Point Type Desc: Center of a facility or station.
Latitude: 33.511620
Longitude: -117.167810

Affiliation:

Affiliation Type Desc: Identification Signer
Entity Name: Dan Wheeler
Entity Title: Operations Manager
Affiliation Address: Not reported
Affiliation City: Not reported
Affiliation State: Not reported
Affiliation Country: Not reported
Affiliation Zip: Not reported
Affiliation Phone: Not reported

Affiliation Type Desc: Legal Owner
Entity Name: William D. Versteegen

Map ID
Direction
Distance
Elevation

MAP FINDINGS

Site

Database(s)

EDR ID Number
EPA ID Number

POLYCRAFT INC (Continued)

S113025970

Entity Title: Not reported
Affiliation Address: 42075 Avenida Alvarado
Affiliation City: Temecula
Affiliation State: CA
Affiliation Country: United States
Affiliation Zip: 92590
Affiliation Phone: (951) 296-0860

Affiliation Type Desc: Property Owner
Entity Name: William D. Verstegen
Entity Title: Not reported
Affiliation Address: 42075 Avenida Alvarado
Affiliation City: Temecula
Affiliation State: CA
Affiliation Country: United States
Affiliation Zip: 92590
Affiliation Phone: (951) 296-0860

Affiliation Type Desc: Operator
Entity Name: Jess Anderson
Entity Title: Not reported
Affiliation Address: Not reported
Affiliation City: Not reported
Affiliation State: Not reported
Affiliation Country: Not reported
Affiliation Zip: Not reported
Affiliation Phone: (951) 259-3916

Affiliation Type Desc: Owner/Operator
Entity Name: Polycraft Inc
Entity Title: Operator
Affiliation Address: 42075 Avenida Alvarado
Affiliation City: Temecula
Affiliation State: CA
Affiliation Country: Not reported
Affiliation Zip: 92590
Affiliation Phone: Not reported

Affiliation Type Desc: Document Preparer
Entity Name: Dan Wheeler
Entity Title: Not reported
Affiliation Address: Not reported
Affiliation City: Not reported
Affiliation State: Not reported
Affiliation Country: Not reported
Affiliation Zip: Not reported
Affiliation Phone: Not reported

Affiliation Type Desc: Environmental Contact
Entity Name: DAN WHEELER
Entity Title: Not reported
Affiliation Address: 42075 Avenida Alvarado
Affiliation City: Temecula
Affiliation State: CA
Affiliation Country: Not reported
Affiliation Zip: 92590
Affiliation Phone: Not reported

Map ID
Direction
Distance
Elevation

MAP FINDINGS

Site

Database(s)

EDR ID Number
EPA ID Number

POLYCRAFT INC (Continued)

S113025970

Affiliation Type Desc: Parent Corporation
Entity Name: Polycraft Inc
Entity Title: Not reported
Affiliation Address: Not reported
Affiliation City: Not reported
Affiliation State: Not reported
Affiliation Country: Not reported
Affiliation Zip: Not reported
Affiliation Phone: Not reported

Affiliation Type Desc: CUPA District
Entity Name: Riverside Cnty Env Health
Entity Title: Not reported
Affiliation Address: 4065 County Circle Drive, Room 104
Affiliation City: Riverside
Affiliation State: CA
Affiliation Country: Not reported
Affiliation Zip: 92503
Affiliation Phone: (951) 358-5055

Affiliation Type Desc: Facility Mailing Address
Entity Name: Mailing Address
Entity Title: Not reported
Affiliation Address: 42075 Avenida Alvarado
Affiliation City: Temecula
Affiliation State: CA
Affiliation Country: Not reported
Affiliation Zip: 92590
Affiliation Phone: Not reported

Z100 POLYCRAFT, INC.
SW 42075 AVENIDA ALVARADO
< 1/8 TEMECULA, CA 92590
0.122 mi.
642 ft. Site 3 of 3 in cluster Z

RCRA NonGen / NLR 1024786107
CAL000012913

Actual: RCRA NonGen / NLR:
1017 ft. Date form received by agency: 1989-11-14 00:00:00.0
Focus Map: Facility name: POLYCRAFT, INC.
5 Facility address: 42075 AVENIDA ALVARADO
TEMECULA, CA 92590-3486
EPA ID: CAL000012913
Contact: DAN WHEELER
Contact address: 42075 AVENIDA ALVARADO
TEMECULA, CA 92590
Contact country: Not reported
Contact telephone: 951-296-0860
Contact email: DSMITH@POLYCRAFTINC.COM
EPA Region: 09
Classification: Non-Generator
Description: Handler: Non-Generators do not presently generate hazardous waste

Owner/Operator Summary:
Owner/operator name: DAN WHEELER
Owner/operator address: 42075 AVENIDA ALVARADO
TEMECULA, CA 92590

Map ID
 Direction
 Distance
 Elevation

MAP FINDINGS

Site

Database(s)

EDR ID Number
 EPA ID Number

POLYCRAFT, INC. (Continued)

1024786107

Owner/operator country: Not reported
 Owner/operator telephone: 951-296-0860
 Owner/operator email: Not reported
 Owner/operator fax: Not reported
 Owner/operator extension: Not reported
 Legal status: Other
 Owner/Operator Type: Operator
 Owner/Op start date: Not reported
 Owner/Op end date: Not reported

Owner/operator name: W.D VERSTEGEN
 Owner/operator address: 42075 AVENIDA ALVARADO
 TEMECULA, CA 92590

Owner/operator country: Not reported
 Owner/operator telephone: 951-296-0860
 Owner/operator email: Not reported
 Owner/operator fax: Not reported
 Owner/operator extension: Not reported
 Legal status: Other
 Owner/Operator Type: Owner
 Owner/Op start date: Not reported
 Owner/Op end date: Not reported

Handler Activities Summary:

U.S. importer of hazardous waste: No
 Mixed waste (haz. and radioactive): No
 Recycler of hazardous waste: No
 Transporter of hazardous waste: Yes
 Treater, storer or disposer of HW: No
 Underground injection activity: No
 On-site burner exemption: No
 Furnace exemption: No
 Used oil fuel burner: No
 Used oil processor: No
 User oil refiner: No
 Used oil fuel marketer to burner: No
 Used oil Specification marketer: No
 Used oil transfer facility: No
 Used oil transporter: No

Violation Status: No violations found

Y101
NE
 < 1/8
 0.122 mi.
 643 ft.

AUTOHAUS
27495 ENTERPRISE CIR W
TEMECULA, CA 92590
Site 2 of 4 in cluster Y

CERS HAZ WASTE **S113163278**
HAZNET **N/A**

Actual:
1014 ft.

CERS HAZ WASTE:
 Name: TEMECULA MARINE CENTER, INC
 Address: 27495 ENTERPRISE CIR W
 City,State,Zip: TEMECULA, CA 92590
 Site ID: 74321
 CERS ID: 10316785
 CERS Description: Hazardous Waste Generator

Focus Map:
5

Affiliation:
 Affiliation Type Desc: Parent Corporation
 Entity Name: Temecula Marine Center, Inc

Map ID
Direction
Distance
Elevation

MAP FINDINGS

Site

Database(s)

EDR ID Number
EPA ID Number

AUTOHAUS (Continued)

S113163278

Entity Title: Not reported
Affiliation Address: Not reported
Affiliation City: Not reported
Affiliation State: Not reported
Affiliation Country: Not reported
Affiliation Zip: Not reported
Affiliation Phone: Not reported

Affiliation Type Desc: Facility Mailing Address
Entity Name: Mailing Address
Entity Title: Not reported
Affiliation Address: 27495 W Enterprise Cir
Affiliation City: Temecula
Affiliation State: CA
Affiliation Country: Not reported
Affiliation Zip: 92590
Affiliation Phone: Not reported

Affiliation Type Desc: CUPA District
Entity Name: Riverside Cnty Env Health
Entity Title: Not reported
Affiliation Address: 4065 County Circle Drive, Room 104
Affiliation City: Riverside
Affiliation State: CA
Affiliation Country: Not reported
Affiliation Zip: 92503
Affiliation Phone: (951) 358-5055

HAZNET:

Name: AUTOHAUS
Address: 27495 ENTERPRISE CIR W
Address 2: Not reported
City,State,Zip: TEMECULA, CA 925900000
Year: 1995
Gepaid: CAL912383841
Contact: DEACT PER VQ96-RK
Telephone: --
Mailing Name: Not reported
Mailing Address: 27495 ENTERPRISE CIR W
Gen County: 33
Waste Category: Unspecified solvent mixture
TSD EPA ID: CAD093459485
TSD County: 10
Disposal Method: Transfer Station
Tons: 0.018

Additional Info:

Year: 1995
Shipment Date: 19951010
Creation Date: 7/26/1996 0:00:00
Receipt Date: 19951011
Manifest ID: 95387731
Gen EPA ID: CAL912383841
Trans EPA ID: CAL000027724
Trans Name: Not reported
Trans 2 EPA ID: Not reported

Map ID
Direction
Distance
Elevation

MAP FINDINGS

Site

Database(s)

EDR ID Number
EPA ID Number

AUTOHAUS (Continued)

S113163278

Trans 2 Name: Not reported
TSDF EPA ID: CAD981696420
Trans Name: Not reported
TSDF Alt EPA ID: Not reported
TSDF Alt Name: Not reported
Waste Code: 134
RCRA Code: Not reported
Meth Code: H01
Quantity Tons: 0.462
Waste Quantity: 110
Quantity Unit: G
Additional Code 1: Not reported
Additional Code 2: Not reported
Additional Code 3: Not reported
Additional Code 4: Not reported
Additional Code 5: Not reported

Year: 1995
Shipment Date: 19950809
Creation Date: 4/1/1996 0:00:00
Receipt Date: 19950816
Manifest ID: 95430340
Gen EPA ID: CAL912383841
Trans EPA ID: ILD984908202
Trans Name: Not reported
Trans 2 EPA ID: ILD984908202
Trans 2 Name: Not reported
TSDF EPA ID: CAD093459485
Trans Name: Not reported
TSDF Alt EPA ID: Not reported
TSDF Alt Name: Not reported
Waste Code: 214
RCRA Code: D039
Meth Code: H01
Quantity Tons: 0.018
Waste Quantity: 5
Quantity Unit: G
Additional Code 1: Not reported
Additional Code 2: Not reported
Additional Code 3: Not reported
Additional Code 4: Not reported
Additional Code 5: Not reported

Name: AUTOHAUS
Address: 27495 ENTERPRISE CIR W
Address 2: Not reported
City,State,Zip: TEMECULA, CA 925900000
Year: 1995
Gepaid: CAL912383841
Contact: DEACT PER VQ96-RK
Telephone: --
Mailing Name: Not reported
Mailing Address: 27495 ENTERPRISE CIR W
Gen County: 33
Waste Category: Aqueous solution with total organic residues less than 10 percent
TSD EPA ID: CAD981696420

Map ID
Direction
Distance
Elevation

MAP FINDINGS

Site

Database(s)

EDR ID Number
EPA ID Number

AUTOHAUS (Continued)

S113163278

TSD County:	19
Disposal Method:	Transfer Station
Tons:	0.462
Additional Info:	
Year:	1995
Shipment Date:	19951010
Creation Date:	7/26/1996 0:00:00
Receipt Date:	19951011
Manifest ID:	95387731
Gen EPA ID:	CAL912383841
Trans EPA ID:	CAL000027724
Trans Name:	Not reported
Trans 2 EPA ID:	Not reported
Trans 2 Name:	Not reported
TSD EPA ID:	CAD981696420
Trans Name:	Not reported
TSD EPA ID:	Not reported
TSD Alt Name:	Not reported
Waste Code:	134
RCRA Code:	Not reported
Meth Code:	H01
Quantity Tons:	0.462
Waste Quantity:	110
Quantity Unit:	G
Additional Code 1:	Not reported
Additional Code 2:	Not reported
Additional Code 3:	Not reported
Additional Code 4:	Not reported
Additional Code 5:	Not reported
Year:	1995
Shipment Date:	19950809
Creation Date:	4/1/1996 0:00:00
Receipt Date:	19950816
Manifest ID:	95430340
Gen EPA ID:	CAL912383841
Trans EPA ID:	ILD984908202
Trans Name:	Not reported
Trans 2 EPA ID:	ILD984908202
Trans 2 Name:	Not reported
TSD EPA ID:	CAD093459485
Trans Name:	Not reported
TSD EPA ID:	Not reported
TSD Alt Name:	Not reported
Waste Code:	214
RCRA Code:	D039
Meth Code:	H01
Quantity Tons:	0.018
Waste Quantity:	5
Quantity Unit:	G
Additional Code 1:	Not reported
Additional Code 2:	Not reported
Additional Code 3:	Not reported
Additional Code 4:	Not reported
Additional Code 5:	Not reported

Map ID
Direction
Distance
Elevation

MAP FINDINGS

Site

Database(s)

EDR ID Number
EPA ID Number

AUTOHAUS (Continued)

S113163278

Name: AUTOHAUS
Address: 27495 ENTERPRISE CIR W
Address 2: Not reported
City,State,Zip: TEMECULA, CA 925900000
Year: 1993
Gepaid: CAL912383841
Contact: DEACT PER VQ96-RK
Telephone: --
Mailing Name: Not reported
Mailing Address: 27495 ENTERPRISE CIR W
Gen County: 33
Waste Category: Not reported
TSD EPA ID: CAT080025711
TSD County: 36
Disposal Method: Recycler
Tons: 0

Additional Info:

Year: 1993
Shipment Date: 19930616
Creation Date: 9/8/1995 0:00:00
Receipt Date: Not reported
Manifest ID: 92765282
Gen EPA ID: CAL912383841
Trans EPA ID: CAT080011059
Trans Name: Not reported
Trans 2 EPA ID: Not reported
Trans 2 Name: Not reported
TSD EPA ID: CAT080025711
Trans Name: Not reported
TSD Alt EPA ID: CAT080025711
TSD Alt Name: Not reported
Waste Code: 134
RCRA Code: Not reported
Meth Code: Not reported
Quantity Tons: 0.462
Waste Quantity: 110
Quantity Unit: G
Additional Code 1: Not reported
Additional Code 2: Not reported
Additional Code 3: Not reported
Additional Code 4: Not reported
Additional Code 5: Not reported

Year: 1993
Shipment Date: 19930616
Creation Date: 9/8/1995 0:00:00
Receipt Date: Not reported
Manifest ID: 92765282
Gen EPA ID: CAL912383841
Trans EPA ID: CAT080011059
Trans Name: Not reported
Trans 2 EPA ID: Not reported
Trans 2 Name: Not reported
TSD EPA ID: CAT080025711
Trans Name: Not reported
TSD Alt EPA ID: CAT080025711
TSD Alt Name: Not reported

Map ID
Direction
Distance
Elevation

MAP FINDINGS

Site

Database(s)

EDR ID Number
EPA ID Number

AUTOHAUS (Continued)

S113163278

Waste Code: Not reported
RCRA Code: Not reported
Meth Code: R01
Quantity Tons: 0
Waste Quantity: 0
Quantity Unit: Not reported
Additional Code 1: Not reported
Additional Code 2: Not reported
Additional Code 3: Not reported
Additional Code 4: Not reported
Additional Code 5: Not reported

Name: AUTOHAUS
Address: 27495 ENTERPRISE CIR W
Address 2: Not reported
City,State,Zip: TEMECULA, CA 925900000
Year: 1993
Gepaid: CAL912383841
Contact: DEACT PER VQ96-RK
Telephone: --
Mailing Name: Not reported
Mailing Address: 27495 ENTERPRISE CIR W
Gen County: 33
Waste Category: Aqueous solution with total organic residues less than 10 percent
TSD EPA ID: CAT080025711
TSD County: 36
Disposal Method: Not reported
Tons: 0.462

Additional Info:
Year: 1993
Shipment Date: 19930616
Creation Date: 9/8/1995 0:00:00
Receipt Date: Not reported
Manifest ID: 92765282
Gen EPA ID: CAL912383841
Trans EPA ID: CAT080011059
Trans Name: Not reported
Trans 2 EPA ID: Not reported
Trans 2 Name: Not reported
TSD EPA ID: CAT080025711
Trans Name: Not reported
TSD EPA ID: CAT080025711
TSD Name: Not reported
Waste Code: 134
RCRA Code: Not reported
Meth Code: Not reported
Quantity Tons: 0.462
Waste Quantity: 110
Quantity Unit: G
Additional Code 1: Not reported
Additional Code 2: Not reported
Additional Code 3: Not reported
Additional Code 4: Not reported
Additional Code 5: Not reported

Year: 1993

Map ID
Direction
Distance
Elevation

MAP FINDINGS

Site

Database(s)

EDR ID Number
EPA ID Number

AUTOHAUS (Continued)

S113163278

Shipment Date: 19930616
Creation Date: 9/8/1995 0:00:00
Receipt Date: Not reported
Manifest ID: 92765282
Gen EPA ID: CAL912383841
Trans EPA ID: CAT080011059
Trans Name: Not reported
Trans 2 EPA ID: Not reported
Trans 2 Name: Not reported
TSDf EPA ID: CAT080025711
Trans Name: Not reported
TSDf Alt EPA ID: CAT080025711
TSDf Alt Name: Not reported
Waste Code: Not reported
RCRA Code: Not reported
Meth Code: R01
Quantity Tons: 0
Waste Quantity: 0
Quantity Unit: Not reported
Additional Code 1: Not reported
Additional Code 2: Not reported
Additional Code 3: Not reported
Additional Code 4: Not reported
Additional Code 5: Not reported

102
NE
< 1/8
0.124 mi.
653 ft.

GOLDEN WEST BIOLOGICALS INC
27625 COMMERCE CENTER DR
TEMECULA, CA 92590

RCRA NonGen / NLR 1024821481
CAL000337386

Actual:
1015 ft.

Focus Map:
5

RCRA NonGen / NLR:
Date form received by agency: 2008-10-22 00:00:00.0
Facility name: GOLDEN WEST BIOLOGICALS INC
Facility address: 27625 COMMERCE CENTER DR
TEMECULA, CA 92590-2521
EPA ID: CAL000337386
Mailing address: 27625 COMMERCE CTR DR
TEMECULA, CA 92590-2521
Contact: BRIAN GOLIE
Contact address: 27625 COMMERCE CTR DR
TEMECULA, CA 92590
Contact country: Not reported
Contact telephone: 951-699-0957
Contact email: GOLIE@GOLDENWESTBIO.COM
EPA Region: 09
Classification: Non-Generator
Description: Handler: Non-Generators do not presently generate hazardous waste

Owner/Operator Summary:
Owner/operator name: BRIAN GOLIE
Owner/operator address: 27625 COMMERCE CTR DR
TEMECULA, CA 92590
Owner/operator country: Not reported
Owner/operator telephone: 951-699-0957
Owner/operator email: Not reported

Map ID
Direction
Distance
Elevation

MAP FINDINGS

Site

Database(s)

EDR ID Number
EPA ID Number

GOLDEN WEST BIOLOGICALS INC (Continued)

1024821481

Owner/operator fax: Not reported
Owner/operator extension: Not reported
Legal status: Other
Owner/Operator Type: Operator
Owner/Op start date: Not reported
Owner/Op end date: Not reported

Owner/operator name: GOLDEN WEST BIOLOGICALS INC
Owner/operator address: 1447 MACADEMIA DR
FALLBROOK, CA 92028

Owner/operator country: Not reported
Owner/operator telephone: 951-775-6967
Owner/operator email: Not reported
Owner/operator fax: Not reported
Owner/operator extension: Not reported
Legal status: Other
Owner/Operator Type: Owner
Owner/Op start date: Not reported
Owner/Op end date: Not reported

Handler Activities Summary:

U.S. importer of hazardous waste: No
Mixed waste (haz. and radioactive): No
Recycler of hazardous waste: No
Transporter of hazardous waste: Yes
Treater, storer or disposer of HW: No
Underground injection activity: No
On-site burner exemption: No
Furnace exemption: No
Used oil fuel burner: No
Used oil processor: No
User oil refiner: No
Used oil fuel marketer to burner: No
Used oil Specification marketer: No
Used oil transfer facility: No
Used oil transporter: No

Violation Status: No violations found

103
SSW
< 1/8
0.125 mi.
659 ft.

LOCOMOTIVE CLIMATE SOLUTIONS LLC
42122 RIO NEDO STE 107
TEMECULA, CA 92590

RCRA NonGen / NLR 1024873814
CAL000442466

Actual:
1020 ft.

Focus Map:
5

RCRA NonGen / NLR:
Date form received by agency: 2019-01-18 00:00:00.0
Facility name: LOCOMOTIVE CLIMATE SOLUTIONS LLC
Facility address: 42122 RIO NEDO STE 107
TEMECULA, CA 92590
EPA ID: CAL000442466
Contact: DERRICK HARTMAN
Contact address: 42122 RIO NEDO STE 107
TEMECULA, CA 92590
Contact country: Not reported
Contact telephone: 760-533-1923
Contact email: DH@LCSRAIL.COM
EPA Region: 09

Map ID
Direction
Distance
Elevation

MAP FINDINGS

Site

Database(s)

EDR ID Number
EPA ID Number

LOCOMOTIVE CLIMATE SOLUTIONS LLC (Continued)

1024873814

Classification: Non-Generator
Description: Handler: Non-Generators do not presently generate hazardous waste

Owner/Operator Summary:

Owner/operator name: DERRICK HARTMAN
Owner/operator address: 42122 RIO NEDO STE 107
TEMECULA, CA 92590

Owner/operator country: Not reported
Owner/operator telephone: 760-533-1923
Owner/operator email: Not reported
Owner/operator fax: Not reported
Owner/operator extension: Not reported
Legal status: Other
Owner/Operator Type: Operator
Owner/Op start date: Not reported
Owner/Op end date: Not reported

Owner/operator name: PETER KADBLUSKI
Owner/operator address: 42122 RIO NEDO STE 107
TEMECULA, CA 92590

Owner/operator country: Not reported
Owner/operator telephone: 760-522-3123
Owner/operator email: Not reported
Owner/operator fax: Not reported
Owner/operator extension: Not reported
Legal status: Other
Owner/Operator Type: Owner
Owner/Op start date: Not reported
Owner/Op end date: Not reported

Handler Activities Summary:

U.S. importer of hazardous waste: No
Mixed waste (haz. and radioactive): No
Recycler of hazardous waste: No
Transporter of hazardous waste: Yes
Treater, storer or disposer of HW: No
Underground injection activity: No
On-site burner exemption: No
Furnace exemption: No
Used oil fuel burner: No
Used oil processor: No
User oil refiner: No
Used oil fuel marketer to burner: No
Used oil Specification marketer: No
Used oil transfer facility: No
Used oil transporter: No

Violation Status: No violations found

MAP FINDINGS

Map ID
Direction
Distance
Elevation

Site

Database(s)

EDR ID Number
EPA ID Number

104
NNE
1/8-1/4
0.127 mi.
669 ft.

TEMECULA MOTORCYCLE SERVICE
41860 ENTERPRISE CIR SOUTH UNIT F
TEMECULA, CA 92590

CERS HAZ WASTE
HAZNET
CERS

S113796886
N/A

Actual:
1020 ft.

CERS HAZ WASTE:

Focus Map:
5

Name: TEMECULA MOTORCYCLE SERVICE
Address: 41860 ENTERPRISE CIR S
City,State,Zip: TEMECULA, CA 92590
Site ID: 74322
CERS ID: 10322095
CERS Description: Hazardous Waste Generator

HAZNET:

Name: TEMECULA MOTORCYCLE SERVICE
Address: 41860 ENTERPRISE CIR SOUTH UNIT F
Address 2: Not reported
City,State,Zip: TEMECULA, CA 92590
Year: 2012
Gepaid: CAL000260376
Contact: DEVEN SANTANGELO/PARTNER
Telephone: 9512969377
Mailing Name: Not reported
Mailing Address: 41860 ENTERPRISE CIR SOUTH UNIT F
Gen County: 33
Waste Category: Aqueous solution with total organic residues less than 10 percent
TSD EPA ID: CAD099452708
TSD County: 19
Disposal Method: Other Recovery Of Reclamation For Reuse Including Acid Regeneration, Organics Recovery Ect
Tons: 0.567

Additional Info:

Year: 2012
Shipment Date: 20120511
Creation Date: 7/16/2012 20:30:24
Receipt Date: 20120514
Manifest ID: 005231271FLE
Gen EPA ID: CAL000260376
Trans EPA ID: CAL000280876
Trans Name: ACTION WASTE OIL SERVICES
Trans 2 EPA ID: Not reported
Trans 2 Name: Not reported
TSD EPA ID: CAD099452708
Trans Name: INDUSTRIAL SERVICE OIL CO INC
TSD EPA ID: Not reported
TSD Alt Name: Not reported
Waste Code: 134
RCRA Code: Not reported
Meth Code: H039
Quantity Tons: 0.567
Waste Quantity: 135
Quantity Unit: G
Additional Code 1: Not reported
Additional Code 2: Not reported
Additional Code 3: Not reported
Additional Code 4: Not reported
Additional Code 5: Not reported

Map ID
Direction
Distance
Elevation

MAP FINDINGS

Site

Database(s)

EDR ID Number
EPA ID Number

TEMECULA MOTORCYCLE SERVICE (Continued)

S113796886

CERS:

Name: ACTION GAS AND WELDING SUPPLY
Address: 41860 ENTERPRISE CIR S A
City,State,Zip: TEMECULA, CA 92592
Site ID: 410601
CERS ID: 10576132
CERS Description: Chemical Storage Facilities

Violations:

Site ID: 410601
Site Name: Action Gas And Welding Supply
Violation Date: 09-06-2016
Citation: HSC 6.95 25508.2 - California Health and Safety Code, Chapter 6.95, Section(s) 25508.2
Violation Description: Failure to annually review and electronically certify that the business plan is complete and accurate on or before the annual due date.
Violation Notes: Returned to compliance on 01/12/2017.
Violation Division: Riverside County Department of Env Health
Violation Program: HMRRP
Violation Source: CERS

Site ID: 410601
Site Name: Action Gas And Welding Supply
Violation Date: 11-03-2016
Citation: HSC 6.95 25508(a)(1) - California Health and Safety Code, Chapter 6.95, Section(s) 25508(a)(1)
Violation Description: Failure to complete and electronically submit hazardous material inventory information for all reportable hazardous materials on site at or above reportable quantities.
Violation Notes: Returned to compliance on 01/12/2017.
Violation Division: Riverside County Department of Env Health
Violation Program: HMRRP
Violation Source: CERS

Site ID: 410601
Site Name: Action Gas And Welding Supply
Violation Date: 04-25-2019
Citation: HSC 6.95 25508.2 - California Health and Safety Code, Chapter 6.95, Section(s) 25508.2
Violation Description: Failure to annually review and electronically certify that the business plan is complete and accurate on or before the annual due date.
Violation Notes: Not reported
Violation Division: Riverside County Department of Env Health
Violation Program: HMRRP
Violation Source: CERS

Site ID: 410601
Site Name: Action Gas And Welding Supply
Violation Date: 11-03-2016
Citation: HSC 6.95 25508(a)(1) - California Health and Safety Code, Chapter 6.95, Section(s) 25508(a)(1)
Violation Description: Failure to complete and electronically submit a site map with all required content.
Violation Notes: Returned to compliance on 01/12/2017.
Violation Division: Riverside County Department of Env Health

Map ID
Direction
Distance
Elevation

MAP FINDINGS

Site

Database(s)

EDR ID Number
EPA ID Number

TEMECULA MOTORCYCLE SERVICE (Continued)

S113796886

Violation Program: HMRRP
Violation Source: CERS

Site ID: 410601
Site Name: Action Gas And Welding Supply
Violation Date: 11-03-2016
Citation: HSC 6.95 25508.2 - California Health and Safety Code, Chapter 6.95, Section(s) 25508.2
Violation Description: Failure to annually review and electronically certify that the business plan is complete and accurate on or before the annual due date.
Violation Notes: Returned to compliance on 01/12/2017.
Violation Division: Riverside County Department of Env Health
Violation Program: HMRRP
Violation Source: CERS

Site ID: 410601
Site Name: Action Gas And Welding Supply
Violation Date: 08-16-2019
Citation: Un-Specified
Violation Description: Business Plan Program - Operations/Maintenance - General Local Ordinance
Violation Notes: OBSERVATION: Observed evacuation site plan not posted. CORRECTIVE ACTION: Owner/operator shall post evacuation site plan.
Violation Division: Riverside County Department of Env Health
Violation Program: HMRRP
Violation Source: CERS

Site ID: 410601
Site Name: Action Gas And Welding Supply
Violation Date: 02-27-2019
Citation: HSC 6.95 25508.2 - California Health and Safety Code, Chapter 6.95, Section(s) 25508.2
Violation Description: Failure to annually review and electronically certify that the business plan is complete and accurate on or before the annual due date.
Violation Notes: Not reported
Violation Division: Riverside County Department of Env Health
Violation Program: HMRRP
Violation Source: CERS

Site ID: 410601
Site Name: Action Gas And Welding Supply
Violation Date: 11-03-2016
Citation: Un-Specified
Violation Description: Business Plan Program - Administration/Documentation - General Local Ordinance
Violation Notes: Returned to compliance on 01/12/2017.
Violation Division: Riverside County Department of Env Health
Violation Program: HMRRP
Violation Source: CERS

Site ID: 410601
Site Name: Action Gas And Welding Supply
Violation Date: 09-06-2016
Citation: HSC 6.95 25508(a)(1) - California Health and Safety Code, Chapter 6.95, Section(s) 25508(a)(1)

Map ID
Direction
Distance
Elevation

MAP FINDINGS

Site

Database(s)

EDR ID Number
EPA ID Number

TEMECULA MOTORCYCLE SERVICE (Continued)

S113796886

Violation Description: Failure to complete and electronically submit a business plan when storing/handling a hazardous material at or above reportable quantities.

Violation Notes: Returned to compliance on 01/12/2017.

Violation Division: Riverside County Department of Env Health

Violation Program: HMRRP

Violation Source: CERS

Site ID: 410601

Site Name: Action Gas And Welding Supply

Violation Date: 08-16-2019

Citation: HSC 6.95 25505(c) - California Health and Safety Code, Chapter 6.95, Section(s) 25505(c)

Violation Description: Failure to have a business plan readily available to personnel of the business or the unified program facility with responsibilities for emergency response or training.

Violation Notes: OBSERVATION: Facility personnel were unable to access/locate a current copy of the business plan during the inspection. CORRECTIVE ACTION: Owner/operator shall ensure a current copy of the hazardous materials business plan is readily available on site at all times when the facility is staffed. Once HMBP is submitted and accepted ensure is available onsite.

Violation Division: Riverside County Department of Env Health

Violation Program: HMRRP

Violation Source: CERS

Site ID: 410601

Site Name: Action Gas And Welding Supply

Violation Date: 09-06-2016

Citation: HSC 6.95 25507 - California Health and Safety Code, Chapter 6.95, Section(s) 25507

Violation Description: Failure to adequately establish and implement a business plan when storing/handling a hazardous material at or above reportable quantities.

Violation Notes: Returned to compliance on 01/12/2017.

Violation Division: Riverside County Department of Env Health

Violation Program: HMRRP

Violation Source: CERS

Site ID: 410601

Site Name: Action Gas And Welding Supply

Violation Date: 08-16-2019

Citation: HSC 6.95 25508.2 - California Health and Safety Code, Chapter 6.95, Section(s) 25508.2

Violation Description: Failure to annually review and electronically certify that the business plan is complete and accurate on or before the annual due date.

Violation Notes: OBSERVATION: No annual business plan certification was observed in the statewide information management system. A notice was previously mailed from RivCo DEH requiring submission of a business plan by 5/25/2019. Last accepted complete plan was 12/27/2017. Note: Federal hazard classifications have changed since previous accepted plans ensure that Chemical inventory is updated with current SDS sheets prior to submittal. CORRECTIVE ACTION: Owner/Operator shall submit an updated business plan in the statewide information management system at <http://cers.calepa.ca.gov> in accordance with the letter(s) previously sent to this facility. The compliance deadline for this

Map ID
Direction
Distance
Elevation

MAP FINDINGS

Site

Database(s)

EDR ID Number
EPA ID Number

TEMECULA MOTORCYCLE SERVICE (Continued)

S113796886

violation will be pursuant to the date specified in the letter mailed to you by this Department, rather than 30 days from the date of this report. Business plans shall be reviewed and certified on at least an annual basis.

Violation Division: Riverside County Department of Env Health
Violation Program: HMRRP
Violation Source: CERS

Site ID: 410601
Site Name: Action Gas And Welding Supply
Violation Date: 09-06-2016
Citation: HSC 6.95 25508(a)(1) - California Health and Safety Code, Chapter 6.95, Section(s) 25508(a)(1)

Violation Description: Failure to complete and electronically submit hazardous material inventory information for all reportable hazardous materials on site at or above reportable quantities.

Violation Notes: Returned to compliance on 01/12/2017.
Violation Division: Riverside County Department of Env Health
Violation Program: HMRRP
Violation Source: CERS

Site ID: 410601
Site Name: Action Gas And Welding Supply
Violation Date: 11-03-2016
Citation: HSC 6.95 25508(a)(1) - California Health and Safety Code, Chapter 6.95, Section(s) 25508(a)(1)

Violation Description: Failure to establish and electronically submit an adequate emergency response plan and procedures for a release or threatened release of a hazardous material.

Violation Notes: Returned to compliance on 01/12/2017.
Violation Division: Riverside County Department of Env Health
Violation Program: HMRRP
Violation Source: CERS

Site ID: 410601
Site Name: Action Gas And Welding Supply
Violation Date: 11-03-2016
Citation: HSC 6.95 25507 - California Health and Safety Code, Chapter 6.95, Section(s) 25507

Violation Description: Failure to adequately establish and implement a business plan when storing/handling a hazardous material at or above reportable quantities.

Violation Notes: Returned to compliance on 01/12/2017.
Violation Division: Riverside County Department of Env Health
Violation Program: HMRRP
Violation Source: CERS

Site ID: 410601
Site Name: Action Gas And Welding Supply
Violation Date: 09-06-2016
Citation: HSC 6.95 25508(a)(1) - California Health and Safety Code, Chapter 6.95, Section(s) 25508(a)(1)

Violation Description: Failure to complete and electronically submit a site map with all required content.

Violation Notes: Returned to compliance on 01/12/2017.
Violation Division: Riverside County Department of Env Health
Violation Program: HMRRP

Map ID
Direction
Distance
Elevation

MAP FINDINGS

Site

Database(s)

EDR ID Number
EPA ID Number

TEMECULA MOTORCYCLE SERVICE (Continued)

S113796886

Violation Source: CERS

Site ID: 410601
Site Name: Action Gas And Welding Supply
Violation Date: 11-03-2016
Citation: HSC 6.95 25508(a)(1) - California Health and Safety Code, Chapter 6.95, Section(s) 25508(a)(1)
Violation Description: Failure to complete and electronically submit a business plan when storing/handling a hazardous material at or above reportable quantities.
Violation Notes: Returned to compliance on 01/12/2017.
Violation Division: Riverside County Department of Env Health
Violation Program: HMRRP
Violation Source: CERS

Site ID: 410601
Site Name: Action Gas And Welding Supply
Violation Date: 08-16-2019
Citation: HSC 6.95 25505(a)(4) - California Health and Safety Code, Chapter 6.95, Section(s) 25505(a)(4)
Violation Description: Failure to provide initial and annual training to all employees in safety procedures in the event of a release or threatened release of a hazardous material or failure to document and maintain training records for a minimum of three years.
Violation Notes: OBSERVATION: No recent training records observed. Observed last training posted signed 2015. CORRECTIVE ACTION: Owner/operator shall provide training to all employees. Documentation shall be retained and be made available for inspection for a minimum period of 3 years from the date of the training. Training template will be emailed to facility contact.
Violation Division: Riverside County Department of Env Health
Violation Program: HMRRP
Violation Source: CERS

Site ID: 410601
Site Name: Action Gas And Welding Supply
Violation Date: 09-06-2016
Citation: Un-Specified
Violation Description: Business Plan Program - Administration/Documentation - General Local Ordinance
Violation Notes: Returned to compliance on 01/12/2017.
Violation Division: Riverside County Department of Env Health
Violation Program: HMRRP
Violation Source: CERS

Site ID: 410601
Site Name: Action Gas And Welding Supply
Violation Date: 09-06-2016
Citation: HSC 6.95 25508(a)(1) - California Health and Safety Code, Chapter 6.95, Section(s) 25508(a)(1)
Violation Description: Failure to establish and electronically submit an adequate emergency response plan and procedures for a release or threatened release of a hazardous material.
Violation Notes: Returned to compliance on 01/12/2017.
Violation Division: Riverside County Department of Env Health
Violation Program: HMRRP
Violation Source: CERS

Map ID
Direction
Distance
Elevation

MAP FINDINGS

Site

Database(s)

EDR ID Number
EPA ID Number

TEMECULA MOTORCYCLE SERVICE (Continued)

S113796886

Evaluation:
Eval General Type: Other/Unknown
Eval Date: 05-23-2014
Violations Found: No
Eval Type: Other, not routine, done by local agency
Eval Notes: Follow up on Inspection from J. Bustamante. Some violations not corrected.
Eval Division: Riverside County Department of Env Health
Eval Program: HMRRP
Eval Source: CERS

Eval General Type: Other/Unknown
Eval Date: 11-03-2016
Violations Found: Yes
Eval Type: Other, not routine, done by local agency
Eval Notes: Not reported
Eval Division: Riverside County Department of Env Health
Eval Program: HMRRP
Eval Source: CERS

Eval General Type: Other/Unknown
Eval Date: 02-27-2019
Violations Found: Yes
Eval Type: Other, not routine, done by local agency
Eval Notes: Not reported
Eval Division: Riverside County Department of Env Health
Eval Program: HMRRP
Eval Source: CERS

Eval General Type: Other/Unknown
Eval Date: 01-12-2017
Violations Found: No
Eval Type: Other, not routine, done by local agency
Eval Notes: Not reported
Eval Division: Riverside County Department of Env Health
Eval Program: HMRRP
Eval Source: CERS

Eval General Type: Other/Unknown
Eval Date: 04-25-2019
Violations Found: Yes
Eval Type: Other, not routine, done by local agency
Eval Notes: Not reported
Eval Division: Riverside County Department of Env Health
Eval Program: HMRRP
Eval Source: CERS

Eval General Type: Compliance Evaluation Inspection
Eval Date: 08-16-2019
Violations Found: Yes
Eval Type: Routine done by local agency
Eval Notes: Routine inspection of a facility that has welding gases and propane. Facility has expired HMBP as of 12/27/2018. Notice of Violation sent by CERS robot with compliance date of 5/25/2019.
Eval Division: Riverside County Department of Env Health
Eval Program: HMRRP
Eval Source: CERS

Map ID
Direction
Distance
Elevation

MAP FINDINGS

Site

Database(s)

EDR ID Number
EPA ID Number

TEMECULA MOTORCYCLE SERVICE (Continued)

S113796886

Eval General Type: Compliance Evaluation Inspection
Eval Date: 09-06-2016
Violations Found: Yes
Eval Type: Routine done by local agency
Eval Notes: Not reported
Eval Division: Riverside County Department of Env Health
Eval Program: HMRRP
Eval Source: CERS

Eval General Type: Compliance Evaluation Inspection
Eval Date: 09-16-2013
Violations Found: No
Eval Type: Routine done by local agency
Eval Notes: New Facility Permit: Action Gas & Welding supply, 41860 Enterprise Cir
S, Temecula, CA 92590. 951.894.4177
Eval Division: Riverside County Department of Env Health
Eval Program: HMRRP
Eval Source: CERS

Affiliation:

Affiliation Type Desc: Environmental Contact
Entity Name: Sean Minnett
Entity Title: Not reported
Affiliation Address: 41860 Enterprise Circle South
Affiliation City: Temecula
Affiliation State: CA
Affiliation Country: Not reported
Affiliation Zip: 92592
Affiliation Phone: Not reported

Affiliation Type Desc: Facility Mailing Address
Entity Name: Mailing Address
Entity Title: Not reported
Affiliation Address: 41860 enterprise circle south
Affiliation City: Temecula
Affiliation State: CA
Affiliation Country: Not reported
Affiliation Zip: 92592
Affiliation Phone: Not reported

Affiliation Type Desc: Identification Signer
Entity Name: Sean Minnett
Entity Title: Store Manager
Affiliation Address: Not reported
Affiliation City: Not reported
Affiliation State: Not reported
Affiliation Country: Not reported
Affiliation Zip: Not reported
Affiliation Phone: Not reported

Affiliation Type Desc: Operator
Entity Name: Donald Victorino
Entity Title: Not reported
Affiliation Address: Not reported
Affiliation City: Not reported
Affiliation State: Not reported
Affiliation Country: Not reported

Map ID
Direction
Distance
Elevation

MAP FINDINGS

Site

Database(s)

EDR ID Number
EPA ID Number

TEMECULA MOTORCYCLE SERVICE (Continued)

S113796886

Affiliation Zip: Not reported
Affiliation Phone: (951) 894-4177

Affiliation Type Desc: Legal Owner
Entity Name: Tim Serviss
Entity Title: Not reported
Affiliation Address: 41860 Enterprise Circle South
Affiliation City: Temecula
Affiliation State: CA
Affiliation Country: United States
Affiliation Zip: 92592
Affiliation Phone: (562) 644-1658

Affiliation Type Desc: Property Owner
Entity Name: mike mcmillan
Entity Title: Not reported
Affiliation Address: Not reported
Affiliation City: Not reported
Affiliation State: Not reported
Affiliation Country: United States
Affiliation Zip: Not reported
Affiliation Phone: (951) 699-6695

Affiliation Type Desc: CUPA District
Entity Name: Riverside Cnty Env Health
Entity Title: Not reported
Affiliation Address: 4065 County Circle Drive, Room 104
Affiliation City: Riverside
Affiliation State: CA
Affiliation Country: Not reported
Affiliation Zip: 92503
Affiliation Phone: (951) 358-5055

Affiliation Type Desc: Document Preparer
Entity Name: Sean Minnett
Entity Title: Not reported
Affiliation Address: Not reported
Affiliation City: Not reported
Affiliation State: Not reported
Affiliation Country: Not reported
Affiliation Zip: Not reported
Affiliation Phone: Not reported

Affiliation Type Desc: Parent Corporation
Entity Name: Action Gas and Welding Supply
Entity Title: Not reported
Affiliation Address: Not reported
Affiliation City: Not reported
Affiliation State: Not reported
Affiliation Country: Not reported
Affiliation Zip: Not reported
Affiliation Phone: Not reported

MAP FINDINGS

Map ID
 Direction
 Distance
 Elevation

Site

Database(s)

EDR ID Number
 EPA ID Number

AA105 PAULEY EQUIPMENT COMPANY
ESE 28374 FELIX VALDEZ AVE
1/8-1/4 TEMECULA, CA 92590
0.128 mi.
675 ft. Site 1 of 2 in cluster AA

CERS HAZ WASTE S113110593
HAZNET N/A
CERS

Actual:
1004 ft.

CERS HAZ WASTE:

Focus Map:
7

Name: PAULEY EQUIPMENT COMPANY
 Address: 28374 FELIX VALDEZ AVE
 City,State,Zip: TEMECULA, CA 92590
 Site ID: 142022
 CERS ID: 10316776
 CERS Description: Hazardous Waste Generator

HAZNET:

Name: PAULEY EQUIPMENT CO INC TEMECULA
 Address: 28374 FELIX VALDEZ AVE
 Address 2: Not reported
 City,State,Zip: TEMECULA, CA 925900000
 Year: 2015
 Gepaid: CAL000219505
 Contact: TOM PAULEY
 Telephone: 9516765751
 Mailing Name: Not reported
 Mailing Address: 28374 FELIX VALDEZ AVE
 Gen County: 33
 Waste Category: Off-specification, aged or surplus inorganics
 TSD EPA ID: CAD028409019
 TSD County: 19
 Disposal Method: Storage, Bulking, And/Or Transfer Off Site--No Treatment/Reovery (H010-H129) Or (H131-H135)
 Tons: 0.3753

Additional Info:

Year: 2015
 Shipment Date: 20150407
 Creation Date: 8/21/2015 22:15:28
 Receipt Date: 20150410
 Manifest ID: 014180185JJK
 Gen EPA ID: CAL000219505
 Trans EPA ID: CAL000381082
 Trans Name: THERMO FLUIDS INC
 Trans 2 EPA ID: Not reported
 Trans 2 Name: Not reported
 TSDF EPA ID: CAD028409019
 Trans Name: CROSBY & OVERTON
 TSDF Alt EPA ID: Not reported
 TSDF Alt Name: Not reported
 Waste Code: 141
 RCRA Code: Not reported
 Meth Code: H141
 Quantity Tons: 0.1251
 Waste Quantity: 30
 Quantity Unit: G
 Additional Code 1: Not reported
 Additional Code 2: Not reported
 Additional Code 3: Not reported
 Additional Code 4: Not reported
 Additional Code 5: Not reported

Map ID
Direction
Distance
Elevation

MAP FINDINGS

Site

Database(s)

EDR ID Number
EPA ID Number

PAULEY EQUIPMENT COMPANY (Continued)

S113110593

Year: 2015
Shipment Date: 20150206
Creation Date: 5/5/2015 22:15:14
Receipt Date: 20150209
Manifest ID: 014180217JJK
Gen EPA ID: CAL000219505
Trans EPA ID: CAL000381082
Trans Name: THERMO FLUIDS INC
Trans 2 EPA ID: Not reported
Trans 2 Name: Not reported
TSDf EPA ID: CAD028409019
Trans Name: CROSBY & OVERTON
TSDf Alt EPA ID: Not reported
TSDf Alt Name: Not reported
Waste Code: 141
RCRA Code: Not reported
Meth Code: H141
Quantity Tons: 0.1251
Waste Quantity: 30
Quantity Unit: G
Additional Code 1: Not reported
Additional Code 2: Not reported
Additional Code 3: Not reported
Additional Code 4: Not reported
Additional Code 5: Not reported

Year: 2015
Shipment Date: 20150605
Creation Date: 8/18/2015 22:15:22
Receipt Date: 20150608
Manifest ID: 014180303JJK
Gen EPA ID: CAL000219505
Trans EPA ID: CAL000381082
Trans Name: THERMO FLUIDS INC
Trans 2 EPA ID: Not reported
Trans 2 Name: Not reported
TSDf EPA ID: CAD028409019
Trans Name: CROSBY & OVERTON
TSDf Alt EPA ID: Not reported
TSDf Alt Name: Not reported
Waste Code: 141
RCRA Code: Not reported
Meth Code: H141
Quantity Tons: 0.1251
Waste Quantity: 30
Quantity Unit: G
Additional Code 1: Not reported
Additional Code 2: Not reported
Additional Code 3: Not reported
Additional Code 4: Not reported
Additional Code 5: Not reported

Name: PAULEY EQUIPMENT CO INC TEMECULA
Address: 28374 FELIX VALDEZ AVE
Address 2: Not reported
City,State,Zip: TEMECULA, CA 925900000

Map ID
Direction
Distance
Elevation

MAP FINDINGS

Site

Database(s)

EDR ID Number
EPA ID Number

PAULEY EQUIPMENT COMPANY (Continued)

S113110593

Year: 2016
Gepaid: CAL000219505
Contact: TOM PAULEY
Telephone: 9516765751
Mailing Name: Not reported
Mailing Address: 28374 FELIX VALDEZ AVE
Gen County: 33
Waste Category: Hydrocarbon solvents (benzene, hexane, Stoddard, Etc.)
TSD EPA ID: NED981723513
TSD County: 99
Disposal Method: Incineration--Thermal Destruction Other Than Use As A Fuel
Tons: 0.9174

Additional Info:

Year: 2016
Shipment Date: 20150407
Creation Date: 8/21/2015 22:15:28
Receipt Date: 20150410
Manifest ID: 014180185JJK
Gen EPA ID: CAL000219505
Trans EPA ID: CAL000381082
Trans Name: THERMO FLUIDS INC
Trans 2 EPA ID: Not reported
Trans 2 Name: Not reported
TSD EPA ID: CAD028409019
Trans Name: CROSBY & OVERTON
TSD Alt EPA ID: Not reported
TSD Alt Name: Not reported
Waste Code: 141
RCRA Code: Not reported
Meth Code: H141
Quantity Tons: 0.1251
Waste Quantity: 30
Quantity Unit: G
Additional Code 1: Not reported
Additional Code 2: Not reported
Additional Code 3: Not reported
Additional Code 4: Not reported
Additional Code 5: Not reported

Year: 2016
Shipment Date: 20150206
Creation Date: 5/5/2015 22:15:14
Receipt Date: 20150209
Manifest ID: 014180217JJK
Gen EPA ID: CAL000219505
Trans EPA ID: CAL000381082
Trans Name: THERMO FLUIDS INC
Trans 2 EPA ID: Not reported
Trans 2 Name: Not reported
TSD EPA ID: CAD028409019
Trans Name: CROSBY & OVERTON
TSD Alt EPA ID: Not reported
TSD Alt Name: Not reported
Waste Code: 141
RCRA Code: Not reported
Meth Code: H141
Quantity Tons: 0.1251

Map ID
Direction
Distance
Elevation

MAP FINDINGS

Site

Database(s)

EDR ID Number
EPA ID Number

PAULEY EQUIPMENT COMPANY (Continued)

S113110593

Waste Quantity: 30
Quantity Unit: G
Additional Code 1: Not reported
Additional Code 2: Not reported
Additional Code 3: Not reported
Additional Code 4: Not reported
Additional Code 5: Not reported

Year: 2016
Shipment Date: 20150605
Creation Date: 8/18/2015 22:15:22
Receipt Date: 20150608
Manifest ID: 014180303JJK
Gen EPA ID: CAL000219505
Trans EPA ID: CAL000381082
Trans Name: THERMO FLUIDS INC
Trans 2 EPA ID: Not reported
Trans 2 Name: Not reported
TSD EPA ID: CAD028409019
Trans Name: CROSBY & OVERTON
TSD EPA ID: Not reported
TSD Alt Name: Not reported
Waste Code: 141
RCRA Code: Not reported
Meth Code: H141
Quantity Tons: 0.1251
Waste Quantity: 30
Quantity Unit: G
Additional Code 1: Not reported
Additional Code 2: Not reported
Additional Code 3: Not reported
Additional Code 4: Not reported
Additional Code 5: Not reported

Name: PAULEY EQUIPMENT CO INC TEMECULA
Address: 28374 FELIX VALDEZ AVE
Address 2: Not reported
City,State,Zip: TEMECULA, CA 925900000
Year: 2006
Gepaid: CAL000219505
Contact: TOM PAULEY
Telephone: 9096959880
Mailing Name: Not reported
Mailing Address: 28374 FELIX VALDEZ AVE
Gen County: 33
Waste Category: Unspecified sludge waste
TSD EPA ID: CAT080033681
TSD County: 19
Disposal Method: Recycler
Tons: 0.4587

Additional Info:
Year: 2006
Shipment Date: 20060208
Creation Date: 6/22/2006 18:34:40
Receipt Date: 20060210
Manifest ID: 24821542

Map ID
Direction
Distance
Elevation

MAP FINDINGS

Site

Database(s)

EDR ID Number
EPA ID Number

PAULEY EQUIPMENT COMPANY (Continued)

S113110593

Gen EPA ID: CAL000219505
Trans EPA ID: CAD028277036
Trans Name: ASBURY ENVIRONMENTAL SERVICES
Trans 2 EPA ID: Not reported
Trans 2 Name: Not reported
TSD EPA ID: CAT080033681
Trans Name: D / K - ENVIRONMENTAL
TSD Alt EPA ID: CAT080033681
TSD Alt Name: Not reported
Waste Code: 491
RCRA Code: Not reported
Meth Code: R01
Quantity Tons: 0.4587
Waste Quantity: 110
Quantity Unit: G
Additional Code 1: Not reported
Additional Code 2: Not reported
Additional Code 3: Not reported
Additional Code 4: Not reported
Additional Code 5: Not reported

Name: PAULEY EQUIPMENT CO INC TEMECULA
Address: 28374 FELIX VALDEZ AVE
Address 2: Not reported
City,State,Zip: TEMECULA, CA 925900000
Year: 2014
Gepaid: CAL000219505
Contact: TOM PAULEY
Telephone: 9516765751
Mailing Name: Not reported
Mailing Address: 28374 FELIX VALDEZ AVE
Gen County: 33
Waste Category: Off-specification, aged or surplus inorganics
TSD EPA ID: CAD028409019
TSD County: 19
Disposal Method: Storage, Bulking, And/Or Transfer Off Site--No Treatment/Reovery (H010-H129) Or (H131-H135)
Tons: 0.5004

Additional Info:
Year: 2014
Shipment Date: 20140711
Creation Date: 9/22/2014 22:15:02
Receipt Date: 20140714
Manifest ID: 012261567JJK
Gen EPA ID: CAL000219505
Trans EPA ID: CAL000381082
Trans Name: THERMO FLUIDS INC
Trans 2 EPA ID: Not reported
Trans 2 Name: Not reported
TSD EPA ID: CAD028409019
Trans Name: CROSBY & OVERTON
TSD Alt EPA ID: Not reported
TSD Alt Name: Not reported
Waste Code: 141
RCRA Code: Not reported
Meth Code: H141

Map ID
Direction
Distance
Elevation

MAP FINDINGS

Site

Database(s)

EDR ID Number
EPA ID Number

PAULEY EQUIPMENT COMPANY (Continued)

S113110593

Quantity Tons:	0.1251
Waste Quantity:	30
Quantity Unit:	G
Additional Code 1:	Not reported
Additional Code 2:	Not reported
Additional Code 3:	Not reported
Additional Code 4:	Not reported
Additional Code 5:	Not reported
Year:	2014
Shipment Date:	20140514
Creation Date:	7/24/2014 22:15:22
Receipt Date:	20140527
Manifest ID:	012261963JJK
Gen EPA ID:	CAL000219505
Trans EPA ID:	CAL000381082
Trans Name:	THERMO FLUIDS INC
Trans 2 EPA ID:	Not reported
Trans 2 Name:	Not reported
TSDf EPA ID:	CAD028409019
Trans Name:	CROSBY & OVERTON
TSDf Alt EPA ID:	Not reported
TSDf Alt Name:	Not reported
Waste Code:	141
RCRA Code:	Not reported
Meth Code:	H141
Quantity Tons:	0.1251
Waste Quantity:	30
Quantity Unit:	G
Additional Code 1:	Not reported
Additional Code 2:	Not reported
Additional Code 3:	Not reported
Additional Code 4:	Not reported
Additional Code 5:	Not reported
Year:	2014
Shipment Date:	20140827
Creation Date:	10/26/2014 22:15:13
Receipt Date:	20140902
Manifest ID:	013386226JJK
Gen EPA ID:	CAL000219505
Trans EPA ID:	CAL000381082
Trans Name:	THERMO FLUIDS INC
Trans 2 EPA ID:	Not reported
Trans 2 Name:	Not reported
TSDf EPA ID:	CAD028409019
Trans Name:	CROSBY & OVERTON
TSDf Alt EPA ID:	Not reported
TSDf Alt Name:	Not reported
Waste Code:	141
RCRA Code:	Not reported
Meth Code:	H141
Quantity Tons:	0.1251
Waste Quantity:	30
Quantity Unit:	G
Additional Code 1:	Not reported
Additional Code 2:	Not reported

Map ID
Direction
Distance
Elevation

MAP FINDINGS

Site

Database(s)

EDR ID Number
EPA ID Number

PAULEY EQUIPMENT COMPANY (Continued)

S113110593

Additional Code 3: Not reported
Additional Code 4: Not reported
Additional Code 5: Not reported

Year: 2014
Shipment Date: 20141022
Creation Date: 12/30/2014 22:15:05
Receipt Date: 20141027
Manifest ID: 013386440JJK
Gen EPA ID: CAL000219505
Trans EPA ID: CAL000381082
Trans Name: THERMO FLUIDS INC
Trans 2 EPA ID: Not reported
Trans 2 Name: Not reported
TSDf EPA ID: CAD028409019
Trans Name: CROSBY & OVERTON
TSDf Alt EPA ID: Not reported
TSDf Alt Name: Not reported
Waste Code: 141
RCRA Code: Not reported
Meth Code: H141
Quantity Tons: 0.1251
Waste Quantity: 30
Quantity Unit: G
Additional Code 1: Not reported
Additional Code 2: Not reported
Additional Code 3: Not reported
Additional Code 4: Not reported
Additional Code 5: Not reported

CERS:

Name: PAULEY EQUIPMENT COMPANY
Address: 28374 FELIX VALDEZ AVE
City,State,Zip: TEMECULA, CA 92590
Site ID: 142022
CERS ID: 10316776
CERS Description: Chemical Storage Facilities

Violations:

Site ID: 142022
Site Name: Pauley Equipment Company
Violation Date: 05-02-2017
Citation: HSC 6.95 25508(a)(1) - California Health and Safety Code, Chapter 6.95, Section(s) 25508(a)(1)
Violation Description: Failure to complete and electronically submit hazardous material inventory information for all reportable hazardous materials on site at or above reportable quantities.
Violation Notes: Returned to compliance on 05/02/2017.
Violation Division: Riverside County Department of Env Health
Violation Program: HMRRP
Violation Source: CERS

Site ID: 142022
Site Name: Pauley Equipment Company
Violation Date: 05-02-2017
Citation: Un-Specified

Map ID
Direction
Distance
Elevation

MAP FINDINGS

Site

Database(s)

EDR ID Number
EPA ID Number

PAULEY EQUIPMENT COMPANY (Continued)

S113110593

Violation Description: Business Plan Program - Operations/Maintenance - General Local Ordinance
Violation Notes: Returned to compliance on 07/19/2017.
Violation Division: Riverside County Department of Env Health
Violation Program: HMRRP
Violation Source: CERS

Site ID: 142022
Site Name: Pauley Equipment Company
Violation Date: 05-02-2017
Citation: HSC 6.95 25505(a)(4) - California Health and Safety Code, Chapter 6.95, Section(s) 25505(a)(4)

Violation Description: Failure to provide initial and annual training to all employees in safety procedures in the event of a release or threatened release of a hazardous material or failure to document and maintain training records for a minimum of three years.
Violation Notes: Returned to compliance on 08/08/2017.
Violation Division: Riverside County Department of Env Health
Violation Program: HMRRP
Violation Source: CERS

Site ID: 142022
Site Name: Pauley Equipment Company
Violation Date: 03-25-2014
Citation: HSC 6.67 Multiple - California Health and Safety Code, Chapter 6.67, Section(s) Multiple

Violation Description: Haz Waste Generator Program - Release/Leaks/Spills - General
Violation Notes: Returned to compliance on 07/19/2017.
Violation Division: Riverside County Department of Env Health
Violation Program: HW
Violation Source: CERS

Site ID: 142022
Site Name: Pauley Equipment Company
Violation Date: 03-25-2014
Citation: 22 CCR 15 66265.174 - California Code of Regulations, Title 22, Chapter 15, Section(s) 66265.174

Violation Description: Failure to inspect hazardous waste storage areas at least weekly.
Violation Notes: Returned to compliance on 07/19/2017.
Violation Division: Riverside County Department of Env Health
Violation Program: HW
Violation Source: CERS

Site ID: 142022
Site Name: Pauley Equipment Company
Violation Date: 05-02-2017
Citation: HSC 6.95 25508(a)(1) - California Health and Safety Code, Chapter 6.95, Section(s) 25508(a)(1)

Violation Description: Failure to complete and electronically submit a site map with all required content.
Violation Notes: Returned to compliance on 05/02/2017.
Violation Division: Riverside County Department of Env Health
Violation Program: HMRRP
Violation Source: CERS

Site ID: 142022
Site Name: Pauley Equipment Company

Map ID
Direction
Distance
Elevation

MAP FINDINGS

Site

Database(s)

EDR ID Number
EPA ID Number

PAULEY EQUIPMENT COMPANY (Continued)

S113110593

Violation Date: 03-25-2014
Citation: 22 CCR 12 66262.34(f) - California Code of Regulations, Title 22, Chapter 12, Section(s) 66262.34(f)
Violation Description: Failure to properly label hazardous waste accumulation containers with the following requirements: "Hazardous Waste", name and address of the generator, physical and chemical characteristics of the Hazardous Waste, and starting accumulation date.
Violation Notes: Returned to compliance on 08/08/2017.
Violation Division: Riverside County Department of Env Health
Violation Program: HW
Violation Source: CERS

Site ID: 142022
Site Name: Pauley Equipment Company
Violation Date: 03-25-2014
Citation: HSC 6.95 Multiple - California Health and Safety Code, Chapter 6.95, Section(s) Multiple
Violation Description: Business Plan Program - Administration/Documentation - General
Violation Notes: Returned to compliance on 07/19/2017. [LOCAL ORDINANCE VIOLATION 104A] NFPA 704 sign(s) have been posted appropriately.
Violation Division: Riverside County Department of Env Health
Violation Program: HMRRP
Violation Source: CERS

Site ID: 142022
Site Name: Pauley Equipment Company
Violation Date: 05-02-2017
Citation: HSC 6.95 25508.2 - California Health and Safety Code, Chapter 6.95, Section(s) 25508.2
Violation Description: Failure to annually review and electronically certify that the business plan is complete and accurate on or before the annual due date.
Violation Notes: Returned to compliance on 05/02/2017.
Violation Division: Riverside County Department of Env Health
Violation Program: HMRRP
Violation Source: CERS

Site ID: 142022
Site Name: Pauley Equipment Company
Violation Date: 03-25-2014
Citation: HSC 6.67 Multiple - California Health and Safety Code, Chapter 6.67, Section(s) Multiple
Violation Description: Haz Waste Generator Program - Operations/Maintenance - General
Violation Notes: Returned to compliance on 07/19/2017.
Violation Division: Riverside County Department of Env Health
Violation Program: HW
Violation Source: CERS

Site ID: 142022
Site Name: Pauley Equipment Company
Violation Date: 03-25-2014
Citation: 22 CCR 15 66265.171 - California Code of Regulations, Title 22, Chapter 15, Section(s) 66265.171
Violation Description: Failure to accumulate hazardous waste in a container that is in good condition.
Violation Notes: Returned to compliance on 07/19/2017.
Violation Division: Riverside County Department of Env Health

Map ID
Direction
Distance
Elevation

MAP FINDINGS

Site

Database(s)

EDR ID Number
EPA ID Number

PAULEY EQUIPMENT COMPANY (Continued)

S113110593

Violation Program: HW
Violation Source: CERS

Site ID: 142022
Site Name: Pauley Equipment Company
Violation Date: 03-25-2014
Citation: HSC 6.95 Multiple - California Health and Safety Code, Chapter 6.95, Section(s) Multiple
Violation Description: Business Plan Program - Administration/Documentation - General
Violation Notes: Returned to compliance on 07/19/2017.
Violation Division: Riverside County Department of Env Health
Violation Program: HMRRP
Violation Source: CERS

Site ID: 142022
Site Name: Pauley Equipment Company
Violation Date: 03-25-2014
Citation: 22 CCR 15 66265.173 - California Code of Regulations, Title 22, Chapter 15, Section(s) 66265.173
Violation Description: Failure to properly close hazardous waste containers when not in active use.
Violation Notes: Returned to compliance on 07/19/2017.
Violation Division: Riverside County Department of Env Health
Violation Program: HW
Violation Source: CERS

Site ID: 142022
Site Name: Pauley Equipment Company
Violation Date: 07-19-2017
Citation: HSC 6.95 25505(a)(4) - California Health and Safety Code, Chapter 6.95, Section(s) 25505(a)(4)
Violation Description: Failure to provide initial and annual training to all employees in safety procedures in the event of a release or threatened release of a hazardous material or failure to document and maintain training records for a minimum of three years.
Violation Notes: Returned to compliance on 08/08/2017.
Violation Division: Riverside County Department of Env Health
Violation Program: HMRRP
Violation Source: CERS

Site ID: 142022
Site Name: Pauley Equipment Company
Violation Date: 07-19-2017
Citation: 22 CCR 12 66262.34(f) - California Code of Regulations, Title 22, Chapter 12, Section(s) 66262.34(f)
Violation Description: Failure to properly label hazardous waste accumulation containers and portable tanks with the following requirements: "Hazardous Waste", name and address of the generator, physical and chemical characteristics of the Hazardous Waste, and starting accumulation date.
Violation Notes: Returned to compliance on 08/08/2017.
Violation Division: Riverside County Department of Env Health
Violation Program: HW
Violation Source: CERS

Site ID: 142022
Site Name: Pauley Equipment Company

Map ID
Direction
Distance
Elevation

MAP FINDINGS

Site

Database(s)

EDR ID Number
EPA ID Number

PAULEY EQUIPMENT COMPANY (Continued)

S113110593

Violation Date: 03-25-2014
Citation: HSC 6.95 Multiple - California Health and Safety Code, Chapter 6.95, Section(s) Multiple
Violation Description: Business Plan Program - Training - General
Violation Notes: Returned to compliance on 08/08/2017.
Violation Division: Riverside County Department of Env Health
Violation Program: HMRRP
Violation Source: CERS

Site ID: 142022
Site Name: Pauley Equipment Company
Violation Date: 03-25-2014
Citation: 22 CCR 15 66265.31 - California Code of Regulations, Title 22, Chapter 15, Section(s) 66265.31
Violation Description: Failure to maintain and operate the facility to minimize the possibility of a fire, explosion, or any unplanned sudden or non-sudden release of hazardous waste or hazardous waste constituents to the air, soil, or surface water which could threaten human health or the environment.
Violation Notes: Returned to compliance on 07/19/2017.
Violation Division: Riverside County Department of Env Health
Violation Program: HW
Violation Source: CERS

Site ID: 142022
Site Name: Pauley Equipment Company
Violation Date: 05-02-2017
Citation: 22 CCR 12 66262.34(f) - California Code of Regulations, Title 22, Chapter 12, Section(s) 66262.34(f)
Violation Description: Failure to properly label hazardous waste accumulation containers and portable tanks with the following requirements: "Hazardous Waste", name and address of the generator, physical and chemical characteristics of the Hazardous Waste, and starting accumulation date.
Violation Notes: Returned to compliance on 08/08/2017.
Violation Division: Riverside County Department of Env Health
Violation Program: HW
Violation Source: CERS

Evaluation:
Eval General Type: Other/Unknown
Eval Date: 05-21-2014
Violations Found: No
Eval Type: Other, not routine, done by local agency
Eval Notes: Violations corrected.
Eval Division: Riverside County Department of Env Health
Eval Program: HW
Eval Source: CERS

Eval General Type: Other/Unknown
Eval Date: 07-19-2017
Violations Found: Yes
Eval Type: Other, not routine, done by local agency
Eval Notes: Not reported
Eval Division: Riverside County Department of Env Health
Eval Program: HMRRP
Eval Source: CERS

Map ID
Direction
Distance
Elevation

MAP FINDINGS

Site

Database(s)

EDR ID Number
EPA ID Number

PAULEY EQUIPMENT COMPANY (Continued)

S113110593

Eval General Type: Other/Unknown
Eval Date: 07-19-2017
Violations Found: Yes
Eval Type: Other, not routine, done by local agency
Eval Notes: Not reported
Eval Division: Riverside County Department of Env Health
Eval Program: HW
Eval Source: CERS

Eval General Type: Other/Unknown
Eval Date: 08-08-2017
Violations Found: No
Eval Type: Other, not routine, done by local agency
Eval Notes: Not reported
Eval Division: Riverside County Department of Env Health
Eval Program: HW
Eval Source: CERS

Eval General Type: Compliance Evaluation Inspection
Eval Date: 05-02-2017
Violations Found: Yes
Eval Type: Routine done by local agency
Eval Notes: Not reported
Eval Division: Riverside County Department of Env Health
Eval Program: HMRRP
Eval Source: CERS

Eval General Type: Other/Unknown
Eval Date: 05-21-2014
Violations Found: No
Eval Type: Other, not routine, done by local agency
Eval Notes: Some violations not corrected.
Eval Division: Riverside County Department of Env Health
Eval Program: HMRRP
Eval Source: CERS

Eval General Type: Other/Unknown
Eval Date: 08-08-2017
Violations Found: No
Eval Type: Other, not routine, done by local agency
Eval Notes: Not reported
Eval Division: Riverside County Department of Env Health
Eval Program: HMRRP
Eval Source: CERS

Eval General Type: Compliance Evaluation Inspection
Eval Date: 03-25-2014
Violations Found: Yes
Eval Type: Routine done by local agency
Eval Notes: Not reported
Eval Division: Riverside County Department of Env Health
Eval Program: HMRRP
Eval Source: CERS

Eval General Type: Compliance Evaluation Inspection
Eval Date: 03-25-2014
Violations Found: Yes

Map ID
Direction
Distance
Elevation

MAP FINDINGS

Site

Database(s)

EDR ID Number
EPA ID Number

PAULEY EQUIPMENT COMPANY (Continued)

S113110593

Eval Type: Routine done by local agency
Eval Notes: Not reported
Eval Division: Riverside County Department of Env Health
Eval Program: HW
Eval Source: CERS

Eval General Type: Compliance Evaluation Inspection
Eval Date: 05-02-2017
Violations Found: Yes
Eval Type: Routine done by local agency
Eval Notes: Not reported
Eval Division: Riverside County Department of Env Health
Eval Program: HW
Eval Source: CERS

Enforcement Action:

Site ID: 142022
Site Name: Pauley Equipment Company
Site Address: 28374 FELIX VALDEZ AVE
Site City: TEMECULA
Site Zip: 92590
Enf Action Date: 03-25-2014
Enf Action Type: Notice of Violation (Unified Program)
Enf Action Description: Notice of Violation Issued by the Inspector at the Time of Inspection
Enf Action Notes: Not reported
Enf Action Division: Riverside County Department of Env Health
Enf Action Program: HMRRP
Enf Action Source: CERS

Site ID: 142022
Site Name: Pauley Equipment Company
Site Address: 28374 FELIX VALDEZ AVE
Site City: TEMECULA
Site Zip: 92590
Enf Action Date: 03-25-2014
Enf Action Type: Notice of Violation (Unified Program)
Enf Action Description: Notice of Violation Issued by the Inspector at the Time of Inspection
Enf Action Notes: Not reported
Enf Action Division: Riverside County Department of Env Health
Enf Action Program: HW
Enf Action Source: CERS

Coordinates:

Site ID: 142022
Facility Name: Pauley Equipment Company
Env Int Type Code: HWG
Program ID: 10316776
Coord Name: Not reported
Ref Point Type Desc: Center of a facility or station.
Latitude: 33.497280
Longitude: -117.154860

Affiliation:

Affiliation Type Desc: Document Preparer
Entity Name: self
Entity Title: Not reported

Map ID
Direction
Distance
Elevation

MAP FINDINGS

Site

Database(s)

EDR ID Number
EPA ID Number

PAULEY EQUIPMENT COMPANY (Continued)

S113110593

Affiliation Address: Not reported
Affiliation City: Not reported
Affiliation State: Not reported
Affiliation Country: Not reported
Affiliation Zip: Not reported
Affiliation Phone: Not reported

Affiliation Type Desc: Facility Mailing Address
Entity Name: Mailing Address
Entity Title: Not reported
Affiliation Address: 28374 Felix Valdez Ave
Affiliation City: Temecula
Affiliation State: CA
Affiliation Country: Not reported
Affiliation Zip: 92590
Affiliation Phone: Not reported

Affiliation Type Desc: Identification Signer
Entity Name: Harry Windhorst
Entity Title: Service manager
Affiliation Address: Not reported
Affiliation City: Not reported
Affiliation State: Not reported
Affiliation Country: Not reported
Affiliation Zip: Not reported
Affiliation Phone: Not reported

Affiliation Type Desc: Operator
Entity Name: Thomas Pauley
Entity Title: Not reported
Affiliation Address: Not reported
Affiliation City: Not reported
Affiliation State: Not reported
Affiliation Country: Not reported
Affiliation Zip: Not reported
Affiliation Phone: (951) 695-9080

Affiliation Type Desc: CUPA District
Entity Name: Riverside Cnty Env Health
Entity Title: Not reported
Affiliation Address: 4065 County Circle Drive, Room 104
Affiliation City: Riverside
Affiliation State: CA
Affiliation Country: Not reported
Affiliation Zip: 92503
Affiliation Phone: (951) 358-5055

Affiliation Type Desc: Environmental Contact
Entity Name: Thomas Pauley
Entity Title: Not reported
Affiliation Address: 9920 ROCKY RIDGE RD
Affiliation City: ESCONDIDO
Affiliation State: CA
Affiliation Country: Not reported
Affiliation Zip: 92026
Affiliation Phone: Not reported

Map ID
Direction
Distance
Elevation

MAP FINDINGS

Site

Database(s)

EDR ID Number
EPA ID Number

PAULEY EQUIPMENT COMPANY (Continued)

S113110593

Affiliation Type Desc: Legal Owner
Entity Name: Tom Pauley
Entity Title: Not reported
Affiliation Address: 28374 Felix Valdez Ave
Affiliation City: Temecula
Affiliation State: CA
Affiliation Country: United States
Affiliation Zip: 92590
Affiliation Phone: (760) 749-2150

Affiliation Type Desc: Parent Corporation
Entity Name: Pauley Equipment Company
Entity Title: Not reported
Affiliation Address: Not reported
Affiliation City: Not reported
Affiliation State: Not reported
Affiliation Country: Not reported
Affiliation Zip: Not reported
Affiliation Phone: Not reported

AA106
ESE
1/8-1/4
0.128 mi.
675 ft.

PAULEY EQUIPMENT CO
28374 FELIX VALDEZ AVE
TEMECULA, CA 92590

RCRA NonGen / NLR

1024800324
CAL000219505

Site 2 of 2 in cluster AA

Actual:
1004 ft.

RCRA NonGen / NLR:

Date form received by agency: 2001-07-30 00:00:00.0

Focus Map:
7

Facility name: PAULEY EQUIPMENT CO
Facility address: 28374 FELIX VALDEZ AVE
TEMECULA, CA 92590-0000

EPA ID: CAL000219505
Contact: TOM PAULEY VP
Contact address: 28374 FELIX VALDEZ AVE
TEMECULA, CA 92590

Contact country: Not reported
Contact telephone: 951-676-5751
Contact email: PAULEYEQUIPMENTCO@YAHOO.COM

EPA Region: 09
Classification: Non-Generator
Description: Handler: Non-Generators do not presently generate hazardous waste

Owner/Operator Summary:

Owner/operator name: PAULEY EQUIPMENT CO TEMECULA
Owner/operator address: 28374 FELIX VALDEZ AVE
TEMECULA, CA 92590

Owner/operator country: Not reported
Owner/operator telephone: 951-695-9080
Owner/operator email: Not reported
Owner/operator fax: Not reported
Owner/operator extension: Not reported
Legal status: Other
Owner/Operator Type: Owner
Owner/Op start date: Not reported
Owner/Op end date: Not reported

Map ID
Direction
Distance
Elevation

MAP FINDINGS

Site

Database(s)

EDR ID Number
EPA ID Number

PAULEY EQUIPMENT CO (Continued)

1024800324

Owner/operator name: TOM PAULEY VP
Owner/operator address: 28374 FELIX VALDEZ AVE
TEMECULA, CA 92590
Owner/operator country: Not reported
Owner/operator telephone: 951-676-5751
Owner/operator email: Not reported
Owner/operator fax: Not reported
Owner/operator extension: Not reported
Legal status: Other
Owner/Operator Type: Operator
Owner/Op start date: Not reported
Owner/Op end date: Not reported

Handler Activities Summary:

U.S. importer of hazardous waste: No
Mixed waste (haz. and radioactive): No
Recycler of hazardous waste: No
Transporter of hazardous waste: Yes
Treater, storer or disposer of HW: No
Underground injection activity: No
On-site burner exemption: No
Furnace exemption: No
Used oil fuel burner: No
Used oil processor: No
User oil refiner: No
Used oil fuel marketer to burner: No
Used oil Specification marketer: No
Used oil transfer facility: No
Used oil transporter: No

Violation Status: No violations found

T107
SSW
1/8-1/4
0.130 mi.
689 ft.

RANCHO CALIFORNIA WATER DISTRICT WELL#106
42055 WINCHESTER ROAD
TEMECULA, CA 92591
Site 2 of 2 in cluster T

RCRA-LQG **1012175445**
CAC002584625

Actual:
1022 ft.

RCRA-LQG:

Date form received by agency: 2008-02-21 00:00:00.0

Focus Map:
5

Facility name: RANCHO CALIFORNIA WATER DISTRICT WELL#106
Facility address: 42055 WINCHESTER ROAD
TEMECULA, CA 92591

EPA ID: CAC002584625
Mailing address: P.O. BOX 9017
TEMECULA, CA 92589

Contact: MICHAEL M CALVERT
Contact address: Not reported
Not reported

Contact country: US
Contact telephone: 951-296-6967
Contact email: CALVERTM@RANCHOWATER.COM

EPA Region: 09
Classification: Large Quantity Generator

Description: Handler: generates 1,000 kg or more of hazardous waste during any calendar month; or generates more than 1 kg of acutely hazardous waste during any calendar month; or generates more than 100 kg of any residue or contaminated soil, waste or other debris resulting from the

Map ID
Direction
Distance
Elevation

MAP FINDINGS

Site

Database(s)

EDR ID Number
EPA ID Number

RANCHO CALIFORNIA WATER DISTRICT WELL#106 (Continued)

1012175445

cleanup of a spill, into or on any land or water, of acutely hazardous waste during any calendar month; or generates 1 kg or less of acutely hazardous waste during any calendar month, and accumulates more than 1 kg of acutely hazardous waste at any time; or generates 100 kg or less of any residue or contaminated soil, waste or other debris resulting from the cleanup of a spill, into or on any land or water, of acutely hazardous waste during any calendar month, and accumulates more than 100 kg of that material at any time

Owner/Operator Summary:

Owner/operator name: RANCHO CALIFORNIA WATER
Owner/operator address: P.O. BOX 9017
TEMECULA, CA 92589
Owner/operator country: US
Owner/operator telephone: Not reported
Owner/operator email: Not reported
Owner/operator fax: Not reported
Owner/operator extension: Not reported
Legal status: District
Owner/Operator Type: Owner
Owner/Op start date: 1988-02-01 00:00:00.
Owner/Op end date: Not reported

Owner/operator name: RANCHO CALIFORNIA WATER
Owner/operator address: Not reported
Not reported
Owner/operator country: US
Owner/operator telephone: Not reported
Owner/operator email: Not reported
Owner/operator fax: Not reported
Owner/operator extension: Not reported
Legal status: District
Owner/Operator Type: Operator
Owner/Op start date: 1988-02-01 00:00:00.
Owner/Op end date: Not reported

Handler Activities Summary:

U.S. importer of hazardous waste: No
Mixed waste (haz. and radioactive): No
Recycler of hazardous waste: No
Transporter of hazardous waste: No
Treater, storer or disposer of HW: No
Underground injection activity: No
On-site burner exemption: No
Furnace exemption: No
Used oil fuel burner: No
Used oil processor: No
Used oil refiner: No
Used oil fuel marketer to burner: No
Used oil Specification marketer: No
Used oil transfer facility: No
Used oil transporter: No

Hazardous Waste Summary:

. Waste code: D002

Map ID
 Direction
 Distance
 Elevation

MAP FINDINGS

	Site	Database(s)	EDR ID Number EPA ID Number
--	------	-------------	--------------------------------

RANCHO CALIFORNIA WATER DISTRICT WELL#106 (Continued)

1012175445

Waste name: CORROSIVE WASTE

Violation Status: No violations found

AB108
ENE
1/8-1/4
0.132 mi.
695 ft.

RONNIES COOLING SYSTEMS
28129 JEFFERSON AVE
TEMECULA, CA 92590
Site 1 of 2 in cluster AB

RCRA-SQG **1004675739**
FINDS **CAR000076547**
ECHO

Actual:
1007 ft.

RCRA-SQG:

Date form received by agency: 2000-06-26 00:00:00.0

Focus Map:
5

Facility name: RONNIES COOLING SYSTEMS
 Facility address: 28129 JEFFERSON AVE
 TEMECULA, CA 92590

EPA ID: CAR000076547
 Mailing address: 105 N ROSE ST STE 209
 ESCONDIDO, CA 92027

Contact: JOHN BORUFF
 Contact address: 105 N ROSE ST STE 209
 ESCONDIDO, CA 92027

Contact country: US
 Contact telephone: 760-745-5882
 Contact email: Not reported

EPA Region: 09
 Classification: Small Small Quantity Generator

Description: Handler: generates more than 100 and less than 1000 kg of hazardous waste during any calendar month and accumulates less than 6000 kg of hazardous waste at any time; or generates 100 kg or less of hazardous waste during any calendar month, and accumulates more than 1000 kg of hazardous waste at any time

Owner/Operator Summary:

Owner/operator name: FAST RADIATOR WAREHOUSE
 Owner/operator address: 105 N ROSE ST STE 209
 ESCONDIDO, CA 92027

Owner/operator country: Not reported
 Owner/operator telephone: 760-745-5882
 Owner/operator email: Not reported

Owner/operator fax: Not reported
 Owner/operator extension: Not reported
 Legal status: Private

Owner/Operator Type: Owner
 Owner/Op start date: Not reported
 Owner/Op end date: Not reported

Handler Activities Summary:

U.S. importer of hazardous waste: No
 Mixed waste (haz. and radioactive): No
 Recycler of hazardous waste: No
 Transporter of hazardous waste: No
 Treater, storer or disposer of HW: No
 Underground injection activity: No
 On-site burner exemption: No
 Furnace exemption: No
 Used oil fuel burner: No
 Used oil processor: No
 User oil refiner: No

Map ID
Direction
Distance
Elevation

MAP FINDINGS

Site

Database(s)

EDR ID Number
EPA ID Number

RONNIES COOLING SYSTEMS (Continued)

1004675739

Used oil fuel marketer to burner: No
Used oil Specification marketer: No
Used oil transfer facility: No
Used oil transporter: No

Hazardous Waste Summary:

. Waste code: D001
. Waste name: IGNITABLE WASTE

. Waste code: D008
. Waste name: LEAD

. Waste code: F003
. Waste name: THE FOLLOWING SPENT NONHALOGENATED SOLVENTS: XYLENE, ACETONE, ETHYL ACETATE, ETHYL BENZENE, ETHYL ETHER, METHYL ISOBUTYL KETONE, N-BUTYL ALCOHOL, CYCLOHEXANONE, AND METHANOL; ALL SPENT SOLVENT MIXTURES/BLENDS CONTAINING, BEFORE USE, ONLY THE ABOVE SPENT NONHALOGENATED SOLVENTS; AND ALL SPENT SOLVENT MIXTURES/BLENDS CONTAINING, BEFORE USE, ONE OR MORE OF THE ABOVE NONHALOGENATED SOLVENTS, AND A TOTAL OF TEN PERCENT OR MORE (BY VOLUME) OF ONE OR MORE OF THOSE SOLVENTS LISTED IN F001, F002, F004, AND F005; AND STILL BOTTOMS FROM THE RECOVERY OF THESE SPENT SOLVENTS AND SPENT SOLVENT MIXTURES.

. Waste code: F005
. Waste name: THE FOLLOWING SPENT NONHALOGENATED SOLVENTS: TOLUENE, METHYL ETHYL KETONE, CARBON DISULFIDE, ISOBUTANOL, PYRIDINE, BENZENE, 2-ETHOXYETHANOL, AND 2-NITROPROPANE; ALL SPENT SOLVENT MIXTURES/BLENDS CONTAINING, BEFORE USE, A TOTAL OF TEN PERCENT OR MORE (BY VOLUME) OF ONE OR MORE OF THE ABOVE NONHALOGENATED SOLVENTS OR THOSE SOLVENTS LISTED IN F001, F002, OR F004; AND STILL BOTTOMS FROM THE RECOVERY OF THESE SPENT SOLVENTS AND SPENT SOLVENT MIXTURES.

Violation Status: No violations found

FINDS:

Registry ID: 110002939296

Environmental Interest/Information System

California Hazardous Waste Tracking System - Datamart (HWTS-DATAMART) provides California with information on hazardous waste shipments for generators, transporters, and treatment, storage, and disposal facilities.

RCRAInfo is a national information system that supports the Resource Conservation and Recovery Act (RCRA) program through the tracking of events and activities related to facilities that generate, transport, and treat, store, or dispose of hazardous waste. RCRAInfo allows RCRA program staff to track the notification, permit, compliance, and corrective action activities required under RCRA.

[Click this hyperlink](#) while viewing on your computer to access additional FINDS: detail in the EDR Site Report.

ECHO:

Envid: 1004675739

Map ID
Direction
Distance
Elevation

MAP FINDINGS

Site

Database(s)

EDR ID Number
EPA ID Number

RONNIES COOLING SYSTEMS (Continued)

1004675739

Registry ID: 110002939296
DFR URL: <http://echo.epa.gov/detailed-facility-report?fid=110002939296>

**AB109
ENE
1/8-1/4
0.132 mi.
695 ft.**

**C&S AUTO REPAIR INC
28127 JEFFERSON AVE
TEMECULA, CA 92590
Site 2 of 2 in cluster AB**

RCRA NonGen / NLR

**1024830938
CAL000366719**

**Actual:
1007 ft.**

RCRA NonGen / NLR:

**Focus Map:
5**

Date form received by agency: 2011-08-16 00:00:00.0
Facility name: C&S AUTO REPAIR INC
Facility address: 28127 JEFFERSON AVE
TEMECULA, CA 92590-6603
EPA ID: CAL000366719
Mailing address: 28127 JEFFERSON AVENUE
TEMECULA, CA 92590-0000
Contact: SCOTT MCLAIN
Contact address: 28127 JEFFERSON AVE
TEMECULA, CA 92590
Contact country: Not reported
Contact telephone: 951-506-2886
Contact email: TEMECULAACCURATEAUTOCARE@GMAIL.COM
EPA Region: 09
Classification: Non-Generator
Description: Handler: Non-Generators do not presently generate hazardous waste

Owner/Operator Summary:

Owner/operator name: SCOTT MCLAIN
Owner/operator address: 28127 JEFFERSON AVE
TEMECULA, CA 92590
Owner/operator country: Not reported
Owner/operator telephone: 951-506-2886
Owner/operator email: Not reported
Owner/operator fax: Not reported
Owner/operator extension: Not reported
Legal status: Other
Owner/Operator Type: Operator
Owner/Op start date: Not reported
Owner/Op end date: Not reported

Owner/operator name: CHRIS MCLAIN
Owner/operator address: 28127 JEFFERSON AVE
TEMECULA, CA 92590
Owner/operator country: Not reported
Owner/operator telephone: 951-506-2886
Owner/operator email: Not reported
Owner/operator fax: Not reported
Owner/operator extension: Not reported
Legal status: Other
Owner/Operator Type: Owner
Owner/Op start date: Not reported
Owner/Op end date: Not reported

Handler Activities Summary:

U.S. importer of hazardous waste: No
Mixed waste (haz. and radioactive): No

Map ID
 Direction
 Distance
 Elevation

MAP FINDINGS

Site

Database(s)

EDR ID Number
 EPA ID Number

C&S AUTO REPAIR INC (Continued)

1024830938

Recycler of hazardous waste: No
 Transporter of hazardous waste: Yes
 Treater, storer or disposer of HW: No
 Underground injection activity: No
 On-site burner exemption: No
 Furnace exemption: No
 Used oil fuel burner: No
 Used oil processor: No
 User oil refiner: No
 Used oil fuel marketer to burner: No
 Used oil Specification marketer: No
 Used oil transfer facility: No
 Used oil transporter: No

Violation Status: No violations found

AC110 TEMECULA VALLEY PIPE & SUPPLY
ENE 28074 DEL RIO
1/8-1/4 TEMECULA, CA 90082
0.133 mi.
701 ft. Site 1 of 2 in cluster AC

Notify 65 S100179238
N/A

Actual: 1007 ft. NOTIFY 65:
 Date Reported: Not reported
Focus Map: 5 Staff Initials: Not reported
 Board File Number: Not reported
 Facility Type: Not reported
 Discharge Date: Not reported
 Issue Date: Not reported
 Incident Description: Not reported

AC111 TEMECULA VALLEY PIPE & SUPPLY
ENE 28074 DEL RIO RD
1/8-1/4 TEMECULA, CA 92390
0.133 mi.
701 ft. Site 2 of 2 in cluster AC

SWEEPS UST S101589952
CA FID UST N/A

Actual: 1007 ft. SWEEPS UST:
 Name: TEMECULA VALLEY PIPE & SUPPLY
Focus Map: 5 Address: 28074 DEL RIO RD
 City: TEMECULA
 Status: Active
 Comp Number: 19247
 Number: 1
 Board Of Equalization: 44-018056
 Referral Date: 06-07-90
 Action Date: 06-07-90
 Created Date: 08-31-89
 Owner Tank Id: 001659
 SWRCB Tank Id: 33-000-019247-000001
 Tank Status: A
 Capacity: 1000
 Active Date: 06-07-90
 Tank Use: M.V. FUEL
 STG: P
 Content: REG UNLEADED
 Number Of Tanks: 1

Map ID
Direction
Distance
Elevation

MAP FINDINGS

Site

Database(s)

EDR ID Number
EPA ID Number

TEMECULA VALLEY PIPE & SUPPLY (Continued)

S101589952

CA FID UST:
Facility ID: 33001688
Regulated By: UTNKA
Regulated ID: Not reported
Cortese Code: Not reported
SIC Code: Not reported
Facility Phone: 7146765678
Mail To: Not reported
Mailing Address: 28074 DEL RIO RD
Mailing Address 2: Not reported
Mailing City,St,Zip: TEMECULA 92390
Contact: Not reported
Contact Phone: Not reported
DUNS Number: Not reported
NPDES Number: Not reported
EPA ID: Not reported
Comments: Not reported
Status: Active

AD112
SSW
1/8-1/4
0.133 mi.
702 ft.

MURRIETA MUFFLER & AUTO REPAIR
42103 RIO NEDO STE 104
TEMECULA, CA 92590
Site 1 of 2 in cluster AD

RCRA NonGen / NLR **1024827029**
CAL000355819

Actual:
1019 ft.

RCRA NonGen / NLR:

Focus Map:
5

Date form received by agency: 2010-08-16 00:00:00.0
Facility name: MURRIETA MUFFLER & AUTO REPAIR
Facility address: 42103 RIO NEDO STE 104
TEMECULA, CA 92590-3750
EPA ID: CAL000355819
Contact: JOEL SANCHEZ
Contact address: 36089 MUSTANG SPIRIT LN
WILDOMAR, CA 92595
Contact country: Not reported
Contact telephone: 951-240-8881
Contact email: JDSANCHEZ000@NETZERO.COM
EPA Region: 09
Classification: Non-Generator
Description: Handler: Non-Generators do not presently generate hazardous waste

Owner/Operator Summary:

Owner/operator name: JOEL SANCHEZ
Owner/operator address: 36089 MUSTANG SPIRIT LN
WILDOMAR, CA 92595
Owner/operator country: Not reported
Owner/operator telephone: 951-685-4721
Owner/operator email: Not reported
Owner/operator fax: Not reported
Owner/operator extension: Not reported
Legal status: Other
Owner/Operator Type: Owner
Owner/Op start date: Not reported
Owner/Op end date: Not reported

Owner/operator name: JOEL SANCHEZ
Owner/operator address: 36089 MUSTANG SPIRIT LN

Map ID
Direction
Distance
Elevation

MAP FINDINGS

Site

Database(s)

EDR ID Number
EPA ID Number

MURRIETA MUFFLER & AUTO REPAIR (Continued)

1024827029

WILDOMAR, CA 92595

Owner/operator country: Not reported
Owner/operator telephone: 951-240-8881
Owner/operator email: Not reported
Owner/operator fax: Not reported
Owner/operator extension: Not reported
Legal status: Other
Owner/Operator Type: Operator
Owner/Op start date: Not reported
Owner/Op end date: Not reported

Handler Activities Summary:

U.S. importer of hazardous waste: No
Mixed waste (haz. and radioactive): No
Recycler of hazardous waste: No
Transporter of hazardous waste: Yes
Treater, storer or disposer of HW: No
Underground injection activity: No
On-site burner exemption: No
Furnace exemption: No
Used oil fuel burner: No
Used oil processor: No
User oil refiner: No
Used oil fuel marketer to burner: No
Used oil Specification marketer: No
Used oil transfer facility: No
Used oil transporter: No

Violation Status: No violations found

AD113
SSW
1/8-1/4
0.133 mi.
702 ft.

S & P AUTOMOTIVE
42103 RIO NEDO # 105
TEMECULA, CA 92590
Site 2 of 2 in cluster AD

CERS HAZ WASTE S123538326
N/A

Actual:
1019 ft.

CERS HAZ WASTE:
Name: S & P AUTOMOTIVE
Address: 42103 RIO NEDO # 105
City,State,Zip: TEMECULA, CA 92590
Site ID: 63564
CERS ID: 10325977
CERS Description: Hazardous Waste Generator

Focus Map:
5

Violations:

Site ID: 63564
Site Name: S & P Automotive
Violation Date: 12-02-2015
Citation: 22 CCR 12 66262.34(b)(1) - California Code of Regulations, Title 22, Chapter 12, Section(s) 66262.34(b)(1)
Violation Description: Failure to dispose of hazardous waste after the first 100-kilogram threshold amount was accumulated within a 90 day period.
Violation Notes: Returned to compliance on 03/15/2016.
Violation Division: Riverside County Department of Env Health
Violation Program: HW
Violation Source: CERS

Site ID: 63564
Site Name: S & P Automotive

Map ID
Direction
Distance
Elevation

MAP FINDINGS

Site

Database(s)

EDR ID Number
EPA ID Number

S & P AUTOMOTIVE (Continued)

S123538326

Violation Date: 12-28-2018
Citation: 40 CFR 1 265.33 - U.S. Code of Federal Regulations, Title 40, Chapter 1, Section(s) 265.33
Violation Description: Failure to test and maintain as necessary all facility communications or alarm systems, fire protection equipment, spill control equipment, and decontamination equipment to assure its proper operation in time of emergency.
Violation Notes: Returned to compliance on 04/17/2019. OBSERVATION: Observed fire-fighting equipment (fire extinguishers) last serviced June of 2017 . CORRECTIVE ACTION: Owner/operator shall ensure fire-fighting equipment is certified annually.
Violation Division: Riverside County Department of Env Health
Violation Program: HW
Violation Source: CERS

Site ID: 63564
Site Name: S & P Automotive
Violation Date: 01-14-2016
Citation: 22 CCR 12 66262.34(b)(1) - California Code of Regulations, Title 22, Chapter 12, Section(s) 66262.34(b)(1)
Violation Description: Failure to dispose of hazardous waste after the first 100-kilogram threshold amount was accumulated within a 90 day period.
Violation Notes: Returned to compliance on 03/15/2016.
Violation Division: Riverside County Department of Env Health
Violation Program: HW
Violation Source: CERS

Site ID: 63564
Site Name: S & P Automotive
Violation Date: 01-14-2016
Citation: 22 CCR 16 66266.130 - California Code of Regulations, Title 22, Chapter 16, Section(s) 66266.130
Violation Description: Failure to properly handle, manage, label, and recycle used oil and fuel filters.
Violation Notes: Returned to compliance on 03/15/2016.
Violation Division: Riverside County Department of Env Health
Violation Program: HW
Violation Source: CERS

Site ID: 63564
Site Name: S & P Automotive
Violation Date: 12-02-2015
Citation: 22 CCR 12 66262.12 - California Code of Regulations, Title 22, Chapter 12, Section(s) 66262.12
Violation Description: Failure to obtain and/or maintain an Active EPA ID.
Violation Notes: Returned to compliance on 01/14/2016.
Violation Division: Riverside County Department of Env Health
Violation Program: HW
Violation Source: CERS

Site ID: 63564
Site Name: S & P Automotive
Violation Date: 12-28-2018
Citation: HSC 6.5 25123.3(h)(1) - California Health and Safety Code, Chapter 6.5, Section(s) 25123.3(h)(1)
Violation Description: Failure to send hazardous waste offsite for treatment, storage, or disposal within 180 days (or 270 days if waste is transported over 200

Map ID
Direction
Distance
Elevation

MAP FINDINGS

Site

Database(s)

EDR ID Number
EPA ID Number

S & P AUTOMOTIVE (Continued)

S123538326

Violation Notes: miles) for a generator who generates less than 1000 kilogram per month if all of the following conditions are met: (1) The quantity of hazardous waste accumulated onsite never exceeds 6,000 kilograms. (2) The generator complies with the requirements of 40 Code of Federal Regulations section 262.34(d), (e) and (f). (3) The generator does not hold acutely hazardous waste or extremely hazardous waste in an amount greater than one kilogram for more than 90 days.
Returned to compliance on 03/21/2019. OBSERVATION: Observed used oil and waste antifreeze on site with accumulation start dates of 3/2017 and 3/2016 respectively. CORRECTIVE ACTION: Owner/operator shall ensure all hazardous wastes are transported off site within 180 days of the accumulation start date. Owner/operator shall have hazardous waste properly hauled off site by a registered hazardous waste transporter and provide proof/manifest to jzelon@rivco.org.

Violation Division: Riverside County Department of Env Health
Violation Program: HW
Violation Source: CERS

Site ID: 63564
Site Name: S & P Automotive
Violation Date: 12-02-2015
Citation: 22 CCR 16 66266.130 - California Code of Regulations, Title 22, Chapter 16, Section(s) 66266.130

Violation Description: Failure to properly handle, manage, label, and recycle used oil and fuel filters.

Violation Notes: Returned to compliance on 03/15/2016.
Violation Division: Riverside County Department of Env Health
Violation Program: HW
Violation Source: CERS

Evaluation:

Eval General Type: Other/Unknown
Eval Date: 01-14-2016
Violations Found: Yes
Eval Type: Other, not routine, done by local agency
Eval Notes: Not reported
Eval Division: Riverside County Department of Env Health
Eval Program: HW
Eval Source: CERS

Eval General Type: Compliance Evaluation Inspection
Eval Date: 12-02-2015
Violations Found: Yes
Eval Type: Routine done by local agency
Eval Notes: Not reported
Eval Division: Riverside County Department of Env Health
Eval Program: HW
Eval Source: CERS

Eval General Type: Compliance Evaluation Inspection
Eval Date: 12-28-2018
Violations Found: Yes
Eval Type: Routine done by local agency
Eval Notes: Not reported
Eval Division: Riverside County Department of Env Health
Eval Program: HW
Eval Source: CERS

Map ID
Direction
Distance
Elevation

MAP FINDINGS

Site

Database(s)

EDR ID Number
EPA ID Number

S & P AUTOMOTIVE (Continued)

S123538326

Enforcement Action:

Site ID: 63564
Site Name: S & P Automotive
Site Address: 42103 RIO NEDO # 105
Site City: TEMECULA
Site Zip: 92590
Enf Action Date: 01-14-2016
Enf Action Type: Notice of Violation (Unified Program)
Enf Action Description: Notice of Violation Issued by the Inspector at the Time of Inspection
Enf Action Notes: Not reported
Enf Action Division: Riverside County Department of Env Health
Enf Action Program: HW
Enf Action Source: CERS

Site ID: 63564
Site Name: S & P Automotive
Site Address: 42103 RIO NEDO # 105
Site City: TEMECULA
Site Zip: 92590
Enf Action Date: 12-02-2015
Enf Action Type: Notice of Violation (Unified Program)
Enf Action Description: Notice of Violation Issued by the Inspector at the Time of Inspection
Enf Action Notes: Not reported
Enf Action Division: Riverside County Department of Env Health
Enf Action Program: HW
Enf Action Source: CERS

Affiliation:

Affiliation Type Desc: Parent Corporation
Entity Name: S & P Automotive
Entity Title: Not reported
Affiliation Address: Not reported
Affiliation City: Not reported
Affiliation State: Not reported
Affiliation Country: Not reported
Affiliation Zip: Not reported
Affiliation Phone: Not reported

Affiliation Type Desc: CUPA District
Entity Name: Riverside Cnty Env Health
Entity Title: Not reported
Affiliation Address: 4065 County Circle Drive, Room 104
Affiliation City: Riverside
Affiliation State: CA
Affiliation Country: Not reported
Affiliation Zip: 92503
Affiliation Phone: (951) 358-5055

Affiliation Type Desc: Facility Mailing Address
Entity Name: Mailing Address
Entity Title: Not reported
Affiliation Address: 42103 Rio Nedo # 105
Affiliation City: Temecula
Affiliation State: CA
Affiliation Country: Not reported
Affiliation Zip: 92590

Map ID
Direction
Distance
Elevation

MAP FINDINGS

Site

Database(s)

EDR ID Number
EPA ID Number

S & P AUTOMOTIVE (Continued)

S123538326

Affiliation Phone: Not reported

**AE114
SW
1/8-1/4
0.135 mi.
711 ft.**

**TEMECULA AUTO REPAIR & RADIATOR
43191 RANCHO WAY
TEMECULA, CA 92590
Site 1 of 2 in cluster AE**

**RCRA NonGen / NLR 1024815478
CAL000313744**

**Actual:
1014 ft.**

RCRA NonGen / NLR:

**Focus Map:
5**

Date form received by agency: 2006-11-28 00:00:00.0
Facility name: TEMECULA AUTO REPAIR & RADIATOR
Facility address: 43191 RANCHO WAY
TEMECULA, CA 92590-3492
EPA ID: CAL000313744
Contact: HELEN NHO
Contact address: 43191 RANCHO WAY
TEMECULA, CA 92590
Contact country: Not reported
Contact telephone: 950-694-1373
Contact email: HELENYOUNGNHO@YAHOO.COM
EPA Region: 09
Classification: Non-Generator
Description: Handler: Non-Generators do not presently generate hazardous waste

Owner/Operator Summary:

Owner/operator name: HELEN NHO
Owner/operator address: 43191 RANCHO WAY
TEMECULA, CA 92590
Owner/operator country: Not reported
Owner/operator telephone: 950-694-1373
Owner/operator email: Not reported
Owner/operator fax: Not reported
Owner/operator extension: Not reported
Legal status: Other
Owner/Operator Type: Operator
Owner/Op start date: Not reported
Owner/Op end date: Not reported

Owner/operator name: JS AUTO ENTERPRISE INC
Owner/operator address: 40322 CHARLESBURG DR
TEMECULA, CA 92591
Owner/operator country: Not reported
Owner/operator telephone: 951-473-7910
Owner/operator email: Not reported
Owner/operator fax: Not reported
Owner/operator extension: Not reported
Legal status: Other
Owner/Operator Type: Owner
Owner/Op start date: Not reported
Owner/Op end date: Not reported

Handler Activities Summary:

U.S. importer of hazardous waste: No
Mixed waste (haz. and radioactive): No
Recycler of hazardous waste: No
Transporter of hazardous waste: Yes

Map ID
 Direction
 Distance
 Elevation

MAP FINDINGS

Site

Database(s)

EDR ID Number
 EPA ID Number

TEMECULA AUTO REPAIR & RADIATOR (Continued)

1024815478

Treater, storer or disposer of HW: No
 Underground injection activity: No
 On-site burner exemption: No
 Furnace exemption: No
 Used oil fuel burner: No
 Used oil processor: No
 User oil refiner: No
 Used oil fuel marketer to burner: No
 Used oil Specification marketer: No
 Used oil transfer facility: No
 Used oil transporter: No

Violation Status: No violations found

**AE115
 SW
 1/8-1/4
 0.135 mi.
 711 ft.**

**TEMECULA AUTO REPAIR & RADIATOR
 43191 RANCHO WY
 TEMECULA, CA 92590**

**CERS HAZ WASTE
 CERS S113120882
 N/A**

Site 2 of 2 in cluster AE

**Actual:
 1014 ft.
 Focus Map:
 5**

CERS HAZ WASTE:
 Name: TEMECULA AUTO REPAIR & RADIATOR
 Address: 43191 RANCHO WY
 City,State,Zip: TEMECULA, CA 92590
 Site ID: 160092
 CERS ID: 10321852
 CERS Description: Hazardous Waste Generator

Name: TEMECULA AUTO REPAIR & RADIATOR
 Address: 43191 RANCHO WY
 City,State,Zip: TEMECULA, CA 92590
 Site ID: 160092
 CERS ID: 10321852
 CERS Description: Household Hazardous Waste Collection

CERS:
 Name: TEMECULA AUTO REPAIR & RADIATOR
 Address: 43191 RANCHO WY
 City,State,Zip: TEMECULA, CA 92590
 Site ID: 160092
 CERS ID: 10321852
 CERS Description: Chemical Storage Facilities

Violations:
 Site ID: 160092
 Site Name: Temecula Auto Repair & Radiator
 Violation Date: 04-09-2019
 Citation: 40 CFR 1 265.31 - U.S. Code of Federal Regulations, Title 40, Chapter 1, Section(s) 265.31
 Violation Description: Failure to maintain and operate the facility to minimize the possibility of a fire, explosion, or any unplanned sudden or non-sudden release of hazardous waste or hazardous waste constituents to air, soil, or surface water which could threaten human health or the environment.
 Violation Notes: Returned to compliance on 05/02/2019.
 Violation Division: Riverside County Department of Env Health
 Violation Program: HW
 Violation Source: CERS

Map ID
Direction
Distance
Elevation

MAP FINDINGS

Site

Database(s)

EDR ID Number
EPA ID Number

TEMECULA AUTO REPAIR & RADIATOR (Continued)

S113120882

Site ID: 160092
Site Name: Temecula Auto Repair & Radiator
Violation Date: 07-02-2019
Citation: 40 CFR 1 262.34(d)(5)(iii) - U.S. Code of Federal Regulations, Title 40, Chapter 1, Section(s) 262.34(d)(5)(iii)
Violation Description: Failure to ensure that all employees are thoroughly familiar with proper waste handling and emergency procedures, relevant to their responsibilities during normal facility operations and emergencies.
Violation Notes: Returned to compliance on 07/09/2019. OBSERVATION: No training records observed/provided during inspection. This is a continued violation. CORRECTIVE ACTION: Owner/operator shall provide employees with initial or refresher hazardous waste training as required. Submit a copy of the roster and the syllabus to the CUPA. Email to J. Zelon at jzelon@rivco.org.
Violation Division: Riverside County Department of Env Health
Violation Program: HW
Violation Source: CERS

Site ID: 160092
Site Name: Temecula Auto Repair & Radiator
Violation Date: 04-09-2019
Citation: HSC 6.95 25508(a)(1) - California Health and Safety Code, Chapter 6.95, Section(s) 25508(a)(1)
Violation Description: Failure to establish and electronically submit an adequate emergency response plan and procedures for a release or threatened release of a hazardous material.
Violation Notes: Returned to compliance on 05/02/2019.
Violation Division: Riverside County Department of Env Health
Violation Program: HMRRP
Violation Source: CERS

Site ID: 160092
Site Name: Temecula Auto Repair & Radiator
Violation Date: 04-09-2019
Citation: 40 CFR 1 265.201(c)(5) - U.S. Code of Federal Regulations, Title 40, Chapter 1, Section(s) 265.201(c)(5)
Violation Description: Failure to inspect hazardous waste tanks for the following, when present: 4) The construction materials of the tank at least weekly to detect corrosion or leaking of fixtures or seams. 5) The construction materials of, and the area immediately surrounding, discharge confinement structures (e.g., dikes) at least weekly to detect erosion or obvious signs of leakage (e.g., wet spots or dead vegetation).
Violation Notes: Returned to compliance on 07/02/2019.
Violation Division: Riverside County Department of Env Health
Violation Program: HW
Violation Source: CERS

Site ID: 160092
Site Name: Temecula Auto Repair & Radiator
Violation Date: 01-11-2016
Citation: HSC 6.95 25508(a)(1) - California Health and Safety Code, Chapter 6.95, Section(s) 25508(a)(1)
Violation Description: Failure to establish and electronically submit an adequate emergency response plan and procedures for a release or threatened release of a hazardous material.
Violation Notes: Returned to compliance on 02/02/2016.
Violation Division: Riverside County Department of Env Health

Map ID
Direction
Distance
Elevation

MAP FINDINGS

Site

Database(s)

EDR ID Number
EPA ID Number

TEMECULA AUTO REPAIR & RADIATOR (Continued)

S113120882

Violation Program: HMRRP
Violation Source: CERS

Site ID: 160092
Site Name: Temecula Auto Repair & Radiator
Violation Date: 01-11-2016
Citation: HSC 6.95 25508(a)(1) - California Health and Safety Code, Chapter 6.95, Section(s) 25508(a)(1)
Violation Description: Failure to complete and electronically submit hazardous material inventory information for all reportable hazardous materials on site at or above reportable quantities.
Violation Notes: Returned to compliance on 02/02/2016.
Violation Division: Riverside County Department of Env Health
Violation Program: HMRRP
Violation Source: CERS

Site ID: 160092
Site Name: Temecula Auto Repair & Radiator
Violation Date: 07-02-2019
Citation: HSC 6.95 25505(a)(4) - California Health and Safety Code, Chapter 6.95, Section(s) 25505(a)(4)
Violation Description: Failure to provide initial and annual training to all employees in safety procedures in the event of a release or threatened release of a hazardous material or failure to document and maintain training records for a minimum of three years.
Violation Notes: Returned to compliance on 07/09/2019. OBSERVATION: No training records observed/provided during inspection. This is a continued violation. CORRECTIVE ACTION: Owner/operator shall provide training to all employees. Documentation shall be retained and be made available for inspection for a minimum period of 3 years from the date of the training. Provide corrected prior to 7/16/19. Email to J. Zelon @ jzelon@rivco.org.
Violation Division: Riverside County Department of Env Health
Violation Program: HMRRP
Violation Source: CERS

Site ID: 160092
Site Name: Temecula Auto Repair & Radiator
Violation Date: 04-09-2019
Citation: 22 CCR 12 66262.34(e) - California Code of Regulations, Title 22, Chapter 12, Section(s) 66262.34(e)
Violation Description: Failure to meet the following conditions of satellite accumulation regulations: G Accumulate up to 55 gallons of hazardous waste or one quart of acute hazardous waste at or near the initial point of accumulation which was under the control of the operator. G Total time hazardous waste can be accumulated onsite in any generator accumulation area is one year, i.e., the combined accumulation time at a satellite accumulation point and at a 90/180/270 accumulation area (depending on size of generator and distance transported), whichever comes first. G The generator complies with section 66265.171, 66265.172, and 66265.173(a). G The container must be clearly marked with the initial date that hazardous waste is first placed in the container and labelled with the words G Hazardous WasteG including specified information G Container must be labelled with the date the satellite accumulation limit is reached and moved within three days after reaching the 55 gallon (or one quart) limit to a G 90 dayG accumulation area G 55 gallons (or one quart of acute hazardous waste)

Map ID
Direction
Distance
Elevation

MAP FINDINGS

Site

Database(s)

EDR ID Number
EPA ID Number

TEMECULA AUTO REPAIR & RADIATOR (Continued)

S113120882

of waste per process may be accumulated
Returned to compliance on 05/02/2019.
Violation Notes: Riverside County Department of Env Health
Violation Division: HW
Violation Program: CERS
Violation Source:

Site ID: 160092
Site Name: Temecula Auto Repair & Radiator
Violation Date: 01-11-2016
Violation Date: 01-11-2016
Citation: HSC 6.95 25508(d) - California Health and Safety Code, Chapter 6.95, Section(s) 25508(d)
Violation Description: Failure to complete and/or electronically submit a business plan when storing/handling a hazardous material at or above reportable quantities.
Violation Notes: Returned to compliance on 02/02/2016.
Violation Division: Riverside County Department of Env Health
Violation Program: HMRRP
Violation Source: CERS

Site ID: 160092
Site Name: Temecula Auto Repair & Radiator
Violation Date: 05-02-2019
Violation Date: 05-02-2019
Citation: 40 CFR 1 265.201(c)(3) - U.S. Code of Federal Regulations, Title 40, Chapter 1, Section(s) 265.201(c)(3)
Violation Description: Failure to inspect hazardous waste tanks at least once each operating day for the following, when present: (1) Discharge control equipment (e.g., waste feed cutoff systems, by-pass systems, and drainage systems) to ensure that it is in good working order; (2) Data gathered from monitoring equipment (e.g., pressure and temperature gauges) to ensure that the tank is being operated according to its design; (3) The level of waste in the tank.
Violation Notes: Returned to compliance on 07/02/2019.
Violation Division: Riverside County Department of Env Health
Violation Program: HW
Violation Source: CERS

Site ID: 160092
Site Name: Temecula Auto Repair & Radiator
Violation Date: 01-11-2016
Violation Date: 01-11-2016
Citation: HSC 6.95 25505(a)(4) - California Health and Safety Code, Chapter 6.95, Section(s) 25505(a)(4)
Violation Description: Failure to provide initial and annual training to all employees in safety procedures in the event of a release or threatened release of a hazardous material or failure to document and maintain training records for a minimum of three years.
Violation Notes: Returned to compliance on 02/02/2016.
Violation Division: Riverside County Department of Env Health
Violation Program: HMRRP
Violation Source: CERS

Site ID: 160092
Site Name: Temecula Auto Repair & Radiator
Violation Date: 05-02-2019
Violation Date: 05-02-2019
Citation: 22 CCR 12 66262.34(f) - California Code of Regulations, Title 22, Chapter 12, Section(s) 66262.34(f)
Violation Description: Failure to properly label hazardous waste accumulation containers and portable tanks with the following requirements: "Hazardous Waste",

Map ID
Direction
Distance
Elevation

MAP FINDINGS

Site

Database(s)

EDR ID Number
EPA ID Number

TEMECULA AUTO REPAIR & RADIATOR (Continued)

S113120882

name and address of the generator, physical and chemical characteristics of the Hazardous Waste, and starting accumulation date.

Violation Notes: Returned to compliance on 07/02/2019.
Violation Division: Riverside County Department of Env Health
Violation Program: HW
Violation Source: CERS

Site ID: 160092
Site Name: Temecula Auto Repair & Radiator
Violation Date: 04-09-2019
Citation: HSC 6.5 25250.22 - California Health and Safety Code, Chapter 6.5, Section(s) 25250.22
Violation Description: Failure to properly manage used oil and/or fuel filters in accordance with the requirements.

Violation Notes: Returned to compliance on 07/02/2019.
Violation Division: Riverside County Department of Env Health
Violation Program: HW
Violation Source: CERS

Site ID: 160092
Site Name: Temecula Auto Repair & Radiator
Violation Date: 04-09-2019
Citation: 40 CFR 1 265.33 - U.S. Code of Federal Regulations, Title 40, Chapter 1, Section(s) 265.33
Violation Description: Failure to test and maintain as necessary all facility communications or alarm systems, fire protection equipment, spill control equipment, and decontamination equipment to assure its proper operation in time of emergency.

Violation Notes: Returned to compliance on 07/02/2019.
Violation Division: Riverside County Department of Env Health
Violation Program: HW
Violation Source: CERS

Site ID: 160092
Site Name: Temecula Auto Repair & Radiator
Violation Date: 04-09-2019
Citation: HSC 6.95 25505(a)(4) - California Health and Safety Code, Chapter 6.95, Section(s) 25505(a)(4)
Violation Description: Failure to provide initial and annual training to all employees in safety procedures in the event of a release or threatened release of a hazardous material or failure to document and maintain training records for a minimum of three years.

Violation Notes: Returned to compliance on 07/09/2019.
Violation Division: Riverside County Department of Env Health
Violation Program: HMRRP
Violation Source: CERS

Site ID: 160092
Site Name: Temecula Auto Repair & Radiator
Violation Date: 05-02-2019
Citation: 40 CFR 1 265.33 - U.S. Code of Federal Regulations, Title 40, Chapter 1, Section(s) 265.33
Violation Description: Failure to test and maintain as necessary all facility communications or alarm systems, fire protection equipment, spill control equipment, and decontamination equipment to assure its proper operation in time of emergency.

Map ID
Direction
Distance
Elevation

MAP FINDINGS

Site

Database(s)

EDR ID Number
EPA ID Number

TEMECULA AUTO REPAIR & RADIATOR (Continued)

S113120882

Violation Notes: Returned to compliance on 07/02/2019.
Violation Division: Riverside County Department of Env Health
Violation Program: HW
Violation Source: CERS

Site ID: 160092
Site Name: Temecula Auto Repair & Radiator
Violation Date: 04-09-2019
Citation: 40 CFR 1 265.173 - U.S. Code of Federal Regulations, Title 40, Chapter 1, Section(s) 265.173
Violation Description: Failure to meet the following container management requirements: (a) A container holding hazardous waste must always be closed during storage, except when it is necessary to add or remove waste. (b) A container holding hazardous waste must not be opened, handled, or stored in a manner which may rupture the container or cause it to leak.

Violation Notes: Returned to compliance on 05/02/2019.
Violation Division: Riverside County Department of Env Health
Violation Program: HW
Violation Source: CERS

Site ID: 160092
Site Name: Temecula Auto Repair & Radiator
Violation Date: 05-02-2019
Citation: 40 CFR 1 265.201(c)(5) - U.S. Code of Federal Regulations, Title 40, Chapter 1, Section(s) 265.201(c)(5)
Violation Description: Failure to inspect hazardous waste tanks for the following, when present: 4) The construction materials of the tank at least weekly to detect corrosion or leaking of fixtures or seams. 5) The construction materials of, and the area immediately surrounding, discharge confinement structures (e.g., dikes) at least weekly to detect erosion or obvious signs of leakage (e.g., wet spots or dead vegetation).

Violation Notes: Returned to compliance on 07/02/2019.
Violation Division: Riverside County Department of Env Health
Violation Program: HW
Violation Source: CERS

Site ID: 160092
Site Name: Temecula Auto Repair & Radiator
Violation Date: 05-02-2019
Citation: HSC 6.95 25505(a)(4) - California Health and Safety Code, Chapter 6.95, Section(s) 25505(a)(4)
Violation Description: Failure to provide initial and annual training to all employees in safety procedures in the event of a release or threatened release of a hazardous material or failure to document and maintain training records for a minimum of three years.

Violation Notes: Returned to compliance on 07/09/2019.
Violation Division: Riverside County Department of Env Health
Violation Program: HMRRP
Violation Source: CERS

Site ID: 160092
Site Name: Temecula Auto Repair & Radiator
Violation Date: 05-02-2019
Citation: HSC 6.5 25250.22 - California Health and Safety Code, Chapter 6.5, Section(s) 25250.22
Violation Description: Failure to properly manage used oil and/or fuel filters in accordance

Map ID
Direction
Distance
Elevation

MAP FINDINGS

Site

Database(s)

EDR ID Number
EPA ID Number

TEMECULA AUTO REPAIR & RADIATOR (Continued)

S113120882

with the requirements.
Violation Notes: Returned to compliance on 07/02/2019.
Violation Division: Riverside County Department of Env Health
Violation Program: HW
Violation Source: CERS

Site ID: 160092
Site Name: Temecula Auto Repair & Radiator
Violation Date: 04-09-2019
Violation Description: Citation: HSC 6.95 25508(a)(1) - California Health and Safety Code, Chapter 6.95, Section(s) 25508(a)(1)
Failure to complete and electronically submit hazardous material inventory information for all reportable hazardous materials on site at or above reportable quantities.

Violation Notes: Returned to compliance on 05/02/2019.
Violation Division: Riverside County Department of Env Health
Violation Program: HMRRP
Violation Source: CERS

Site ID: 160092
Site Name: Temecula Auto Repair & Radiator
Violation Date: 04-09-2019
Violation Description: Citation: HSC 6.95 25508(a)(1) - California Health and Safety Code, Chapter 6.95, Section(s) 25508(a)(1)
Failure to complete and electronically submit a site map with all required content.

Violation Notes: Returned to compliance on 05/02/2019.
Violation Division: Riverside County Department of Env Health
Violation Program: HMRRP
Violation Source: CERS

Site ID: 160092
Site Name: Temecula Auto Repair & Radiator
Violation Date: 04-09-2019
Violation Description: Citation: 40 CFR 1 265.201(c)(3) - U.S. Code of Federal Regulations, Title 40, Chapter 1, Section(s) 265.201(c)(3)
Failure to inspect hazardous waste tanks at least once each operating day for the following, when present: (1) Discharge control equipment (e.g., waste feed cutoff systems, by-pass systems, and drainage systems) to ensure that it is in good working order; (2) Data gathered from monitoring equipment (e.g., pressure and temperature gauges) to ensure that the tank is being operated according to its design; (3) The level of waste in the tank.

Violation Notes: Returned to compliance on 07/02/2019.
Violation Division: Riverside County Department of Env Health
Violation Program: HW
Violation Source: CERS

Site ID: 160092
Site Name: Temecula Auto Repair & Radiator
Violation Date: 05-02-2019
Violation Description: Citation: 40 CFR 1 262.34(d)(5)(iii) - U.S. Code of Federal Regulations, Title 40, Chapter 1, Section(s) 262.34(d)(5)(iii)
Failure to ensure that all employees are thoroughly familiar with proper waste handling and emergency procedures, relevant to their responsibilities during normal facility operations and emergencies.

Violation Notes: Returned to compliance on 07/09/2019.

Map ID
Direction
Distance
Elevation

MAP FINDINGS

Site

Database(s)

EDR ID Number
EPA ID Number

TEMECULA AUTO REPAIR & RADIATOR (Continued)

S113120882

Violation Division: Riverside County Department of Env Health
Violation Program: HW
Violation Source: CERS

Site ID: 160092
Site Name: Temecula Auto Repair & Radiator
Violation Date: 04-09-2019
Citation: HSC 6.5 25250.7 - California Health and Safety Code, Chapter 6.5, Section(s) 25250.7

Violation Description: Failure to prevent intentional contamination of used oil with other hazardous waste other than minimal amounts of vehicle fuel.

Violation Notes: Returned to compliance on 05/02/2019.
Violation Division: Riverside County Department of Env Health
Violation Program: HW
Violation Source: CERS

Site ID: 160092
Site Name: Temecula Auto Repair & Radiator
Violation Date: 04-09-2019
Citation: 40 CFR 1 262.34(d)(5)(iii) - U.S. Code of Federal Regulations, Title 40, Chapter 1, Section(s) 262.34(d)(5)(iii)

Violation Description: Failure to ensure that all employees are thoroughly familiar with proper waste handling and emergency procedures, relevant to their responsibilities during normal facility operations and emergencies.

Violation Notes: Returned to compliance on 07/09/2019.
Violation Division: Riverside County Department of Env Health
Violation Program: HW
Violation Source: CERS

Site ID: 160092
Site Name: Temecula Auto Repair & Radiator
Violation Date: 04-09-2019
Citation: 22 CCR 12 66262.34(f) - California Code of Regulations, Title 22, Chapter 12, Section(s) 66262.34(f)

Violation Description: Failure to properly label hazardous waste accumulation containers and portable tanks with the following requirements: "Hazardous Waste", name and address of the generator, physical and chemical characteristics of the Hazardous Waste, and starting accumulation date.

Violation Notes: Returned to compliance on 07/02/2019.
Violation Division: Riverside County Department of Env Health
Violation Program: HW
Violation Source: CERS

Evaluation:
Eval General Type: Compliance Evaluation Inspection
Eval Date: 04-09-2019
Violations Found: Yes
Eval Type: Routine done by local agency
Eval Notes: Not reported
Eval Division: Riverside County Department of Env Health
Eval Program: HMRRP
Eval Source: CERS

Eval General Type: Compliance Evaluation Inspection
Eval Date: 01-11-2016
Violations Found: Yes

Map ID
Direction
Distance
Elevation

MAP FINDINGS

Site

Database(s)

EDR ID Number
EPA ID Number

TEMECULA AUTO REPAIR & RADIATOR (Continued)

S113120882

Eval Type: Routine done by local agency
Eval Notes: Not reported
Eval Division: Riverside County Department of Env Health
Eval Program: HMRRP
Eval Source: CERS

Eval General Type: Other/Unknown
Eval Date: 07-02-2019
Violations Found: Yes
Eval Type: Other, not routine, done by local agency
Eval Notes: Reinspection conducted for violations observed 4/9/2019 and 5/2/2019.
Provide proof of correction prior to 7/16/19.
Eval Division: Riverside County Department of Env Health
Eval Program: HMRRP
Eval Source: CERS

Eval General Type: Compliance Evaluation Inspection
Eval Date: 01-11-2016
Violations Found: No
Eval Type: Routine done by local agency
Eval Notes: Not reported
Eval Division: Riverside County Department of Env Health
Eval Program: HW
Eval Source: CERS

Eval General Type: Compliance Evaluation Inspection
Eval Date: 04-09-2019
Violations Found: Yes
Eval Type: Routine done by local agency
Eval Notes: Not reported
Eval Division: Riverside County Department of Env Health
Eval Program: HW
Eval Source: CERS

Eval General Type: Other/Unknown
Eval Date: 05-02-2019
Violations Found: Yes
Eval Type: Other, not routine, done by local agency
Eval Notes: Not reported
Eval Division: Riverside County Department of Env Health
Eval Program: HMRRP
Eval Source: CERS

Eval General Type: Other/Unknown
Eval Date: 05-02-2019
Violations Found: Yes
Eval Type: Other, not routine, done by local agency
Eval Notes: Not reported
Eval Division: Riverside County Department of Env Health
Eval Program: HW
Eval Source: CERS

Eval General Type: Other/Unknown
Eval Date: 07-02-2019
Violations Found: Yes
Eval Type: Other, not routine, done by local agency
Eval Notes: Reinspection for violations observed 4/9/19 and 5/2/19. Observed

Map ID
Direction
Distance
Elevation

MAP FINDINGS

Site

Database(s)

EDR ID Number
EPA ID Number

TEMECULA AUTO REPAIR & RADIATOR (Continued)

S113120882

violations #8, 15, 16, 21, and 28 corrected since previous inspection. Observed facility conducting daily and weekly waste tank and hazardous waste area inspections. Observed oil/fuel filters handled appropriately.

Eval Division: Riverside County Department of Env Health
Eval Program: HW
Eval Source: CERS

Enforcement Action:

Site ID: 160092
Site Name: Temecula Auto Repair & Radiator
Site Address: 43191 RANCHO WY
Site City: TEMECULA
Site Zip: 92590
Enf Action Date: 01-11-2016
Enf Action Type: Notice of Violation (Unified Program)
Enf Action Description: Notice of Violation Issued by the Inspector at the Time of Inspection
Enf Action Notes: Not reported
Enf Action Division: Riverside County Department of Env Health
Enf Action Program: HMRRP
Enf Action Source: CERS

Affiliation:

Affiliation Type Desc: Environmental Contact
Entity Name: Helen Nho
Entity Title: Not reported
Affiliation Address: 43191 Rancho Way
Affiliation City: Temecula
Affiliation State: CA
Affiliation Country: Not reported
Affiliation Zip: 92590
Affiliation Phone: Not reported

Affiliation Type Desc: Document Preparer
Entity Name: Helen Nho
Entity Title: Not reported
Affiliation Address: Not reported
Affiliation City: Not reported
Affiliation State: Not reported
Affiliation Country: Not reported
Affiliation Zip: Not reported
Affiliation Phone: Not reported

Affiliation Type Desc: Facility Mailing Address
Entity Name: Mailing Address
Entity Title: Not reported
Affiliation Address: 43191 Rancho Wy
Affiliation City: Temecula
Affiliation State: CA
Affiliation Country: Not reported
Affiliation Zip: 92590
Affiliation Phone: Not reported

Affiliation Type Desc: Parent Corporation
Entity Name: Temecula Auto Repair & Radiator
Entity Title: Not reported

Map ID
Direction
Distance
Elevation

MAP FINDINGS

Site

Database(s)

EDR ID Number
EPA ID Number

TEMECULA AUTO REPAIR & RADIATOR (Continued)

S113120882

Affiliation Address: Not reported
Affiliation City: Not reported
Affiliation State: Not reported
Affiliation Country: Not reported
Affiliation Zip: Not reported
Affiliation Phone: Not reported

Affiliation Type Desc: Identification Signer
Entity Name: Helen Nho
Entity Title: Secretary
Affiliation Address: Not reported
Affiliation City: Not reported
Affiliation State: Not reported
Affiliation Country: Not reported
Affiliation Zip: Not reported
Affiliation Phone: Not reported

Affiliation Type Desc: Legal Owner
Entity Name: Young Cheoi Nho
Entity Title: Not reported
Affiliation Address: 43191 Rancho Wy
Affiliation City: Temecula
Affiliation State: CA
Affiliation Country: United States
Affiliation Zip: 92590
Affiliation Phone: (310) 617-6020

Affiliation Type Desc: Operator
Entity Name: Young Cheol Nho
Entity Title: Not reported
Affiliation Address: Not reported
Affiliation City: Not reported
Affiliation State: Not reported
Affiliation Country: Not reported
Affiliation Zip: Not reported
Affiliation Phone: (951) 694-1373

Affiliation Type Desc: CUPA District
Entity Name: Riverside Cnty Env Health
Entity Title: Not reported
Affiliation Address: 4065 County Circle Drive, Room 104
Affiliation City: Riverside
Affiliation State: CA
Affiliation Country: Not reported
Affiliation Zip: 92503
Affiliation Phone: (951) 358-5055

Affiliation Type Desc: Property Owner
Entity Name: Young Cheol Nho
Entity Title: Not reported
Affiliation Address: helenyoungnho@yahoo.com
Affiliation City: Temecula
Affiliation State: CA
Affiliation Country: United States
Affiliation Zip: 92590
Affiliation Phone: (951) 694-1373

Map ID
Direction
Distance
Elevation

MAP FINDINGS

Site

Database(s)

EDR ID Number
EPA ID Number

AF116
NE
1/8-1/4
0.135 mi.
713 ft.

RANCHO TEMECULA AUTO PAINTING
28696 VIA MONTEZUMA #103
TEMECULA, CA 92590
Site 1 of 7 in cluster AF

RCRA NonGen / NLR
FINDS
ECHO
HAZNET

1000171036
CAD982520694

Actual:
1014 ft.

RCRA NonGen / NLR:

Date form received by agency: 1990-06-29 00:00:00.0

Focus Map:
5

Facility name: RANCHO TEMECULA AUTO PAINTING
Facility address: 28696 VIA MONTEZUMA STE 103
TEMECULA, CA 92590-2502

EPA ID: CAD982520694

Contact: SCOTT BASSLER

Contact address: 28696 VIA MONTEZUMA STE 103
TEMECULA, CA 92590

Contact country: Not reported

Contact telephone: 951-699-4099

Contact email: SCOTT.BASSLER@HOTMAIL.COM

EPA Region: 09

Classification: Non-Generator

Description: Handler: Non-Generators do not presently generate hazardous waste

Owner/Operator Summary:

Owner/operator name: SCOTT BASSLER
Owner/operator address: 28696 VIA MONTEZUMA
TEMECULA, CA 92590

Owner/operator country: Not reported

Owner/operator telephone: 951-699-4099

Owner/operator email: Not reported

Owner/operator fax: Not reported

Owner/operator extension: Not reported

Legal status: Other

Owner/Operator Type: Owner

Owner/Op start date: Not reported

Owner/Op end date: Not reported

Owner/operator name: SCOTT BASSLER
Owner/operator address: 28696 VIA MONTEZUMA STE 103
TEMECULA, CA 92590

Owner/operator country: Not reported

Owner/operator telephone: 951-699-4099

Owner/operator email: Not reported

Owner/operator fax: Not reported

Owner/operator extension: Not reported

Legal status: Other

Owner/Operator Type: Operator

Owner/Op start date: Not reported

Owner/Op end date: Not reported

Owner/operator name: SCOTT BASSLER
Owner/operator address: NOT REQUIRED
NOT REQUIRED, ME 99999

Owner/operator country: Not reported

Owner/operator telephone: 415-555-1212

Owner/operator email: Not reported

Owner/operator fax: Not reported

Owner/operator extension: Not reported

Legal status: Private

Owner/Operator Type: Owner

Map ID
Direction
Distance
Elevation

MAP FINDINGS

Site

Database(s)

EDR ID Number
EPA ID Number

RANCHO TEMECULA AUTO PAINTING (Continued)

1000171036

Owner/Op start date: Not reported
Owner/Op end date: Not reported

Owner/operator name: NOT REQUIRED
Owner/operator address: NOT REQUIRED
NOT REQUIRED, ME 99999
Owner/operator country: Not reported
Owner/operator telephone: 415-555-1212
Owner/operator email: Not reported
Owner/operator fax: Not reported
Owner/operator extension: Not reported
Legal status: Private
Owner/Operator Type: Operator
Owner/Op start date: Not reported
Owner/Op end date: Not reported

Handler Activities Summary:

U.S. importer of hazardous waste: No
Mixed waste (haz. and radioactive): No
Recycler of hazardous waste: Yes
Transporter of hazardous waste: Yes
Treater, storer or disposer of HW: Yes
Underground injection activity: No
On-site burner exemption: No
Furnace exemption: No
Used oil fuel burner: No
Used oil processor: No
User oil refiner: No
Used oil fuel marketer to burner: No
Used oil Specification marketer: No
Used oil transfer facility: No
Used oil transporter: No

Historical Generators:

Date form received by agency: 1989-05-15 00:00:00.0
Site name: RANCHO TEMECULA AUTO PAINTING
Classification: Small Quantity Generator

Violation Status: No violations found

FINDS:

Registry ID: 110006480708

Environmental Interest/Information System

California Hazardous Waste Tracking System - Datamart (HWTS-DATAMART) provides California with information on hazardous waste shipments for generators, transporters, and treatment, storage, and disposal facilities.

RCRAInfo is a national information system that supports the Resource Conservation and Recovery Act (RCRA) program through the tracking of events and activities related to facilities that generate, transport, and treat, store, or dispose of hazardous waste. RCRAInfo allows RCRA program staff to track the notification, permit, compliance, and corrective action activities required under RCRA.

STATE MASTER

Map ID
Direction
Distance
Elevation

MAP FINDINGS

Site

Database(s)

EDR ID Number
EPA ID Number

RANCHO TEMECULA AUTO PAINTING (Continued)

1000171036

[Click this hyperlink](#) while viewing on your computer to access additional FINDS: detail in the EDR Site Report.

ECHO:

Envid: 1000171036
Registry ID: 110006480708
DFR URL: <http://echo.epa.gov/detailed-facility-report?fid=110006480708>

HAZNET:

Name: RANCHO TEMECULA AUTO PAINTING
Address: 28696 VIA MONTEZUMA STE 103
Address 2: Not reported
City,State,Zip: TEMECULA, CA 925902502
Year: 2002
Gepaid: CAD982520694
Contact: SCOTT BASSLER
Telephone: 9096994099
Mailing Name: Not reported
Mailing Address: 28696 VIA MONTEZUMA STE 103
Gen County: 33
Waste Category: Unspecified solvent mixture
TSD EPA ID: CAD008252405
TSD County: 19
Disposal Method: Recycler
Tons: 0.3924

Additional Info:

Year: 2002
Shipment Date: 20020308
Creation Date: 7/29/2002 18:32:31
Receipt Date: 20020308
Manifest ID: 21417655
Gen EPA ID: CAD982520694
Trans EPA ID: CAD008252405
Trans Name: Not reported
Trans 2 EPA ID: Not reported
Trans 2 Name: Not reported
TSDF EPA ID: CAD008252405
Trans Name: Not reported
TSDF Alt EPA ID: Not reported
TSDF Alt Name: Not reported
Waste Code: 214
RCRA Code: D001
Meth Code: R01
Quantity Tons: 0.1152
Waste Quantity: 32
Quantity Unit: G
Additional Code 1: Not reported
Additional Code 2: Not reported
Additional Code 3: Not reported
Additional Code 4: Not reported
Additional Code 5: Not reported

Year: 2002
Shipment Date: 20021018
Creation Date: 2/21/2003 10:41:38

Map ID
Direction
Distance
Elevation

MAP FINDINGS

Site

Database(s)

EDR ID Number
EPA ID Number

RANCHO TEMECULA AUTO PAINTING (Continued)

1000171036

Receipt Date: 20021018
Manifest ID: 21950776
Gen EPA ID: CAD982520694
Trans EPA ID: CAD008252405
Trans Name: Not reported
Trans 2 EPA ID: Not reported
Trans 2 Name: Not reported
TSDf EPA ID: CAD008252405
Trans Name: Not reported
TSDf Alt EPA ID: Not reported
TSDf Alt Name: Not reported
Waste Code: 214
RCRA Code: D001
Meth Code: R01
Quantity Tons: 0.1152
Waste Quantity: 32
Quantity Unit: G
Additional Code 1: Not reported
Additional Code 2: Not reported
Additional Code 3: Not reported
Additional Code 4: Not reported
Additional Code 5: Not reported

Year: 2002
Shipment Date: 20020730
Creation Date: 3/17/2003 18:31:23
Receipt Date: 20020730
Manifest ID: 21648638
Gen EPA ID: CAD982520694
Trans EPA ID: CAD008252405
Trans Name: Not reported
Trans 2 EPA ID: Not reported
Trans 2 Name: Not reported
TSDf EPA ID: CAD008252405
Trans Name: Not reported
TSDf Alt EPA ID: Not reported
TSDf Alt Name: Not reported
Waste Code: 214
RCRA Code: D001
Meth Code: R01
Quantity Tons: 0.162
Waste Quantity: 45
Quantity Unit: G
Additional Code 1: Not reported
Additional Code 2: Not reported
Additional Code 3: Not reported
Additional Code 4: Not reported
Additional Code 5: Not reported

Name: RANCHO TEMECULA AUTO PAINTING
Address: 28696 VIA MONTEZUMA STE 103
Address 2: Not reported
City,State,Zip: TEMECULA, CA 925902502
Year: 2010
Gepaid: CAD982520694
Contact: SCOTT BASSLER

Map ID
Direction
Distance
Elevation

MAP FINDINGS

Site

Database(s)

EDR ID Number
EPA ID Number

RANCHO TEMECULA AUTO PAINTING (Continued)

1000171036

Telephone: 9096994099
Mailing Name: Not reported
Mailing Address: 28696 VIA MONTEZUMA STE 103
Gen County: 33
Waste Category: Unspecified solvent mixture
TSD EPA ID: CAD008252405
TSD County: 19
Disposal Method: Fuel Blending Prior To Energy Recovery At Another Site
Tons: 0.108

Additional Info:

Year: 2010
Shipment Date: 20100923
Creation Date: 3/30/2011 18:30:20
Receipt Date: 20100923
Manifest ID: 007413560JJK
Gen EPA ID: CAD982520694
Trans EPA ID: CAR000194837
Trans Name: PACIFIC COAST LACQUER
Trans 2 EPA ID: Not reported
Trans 2 Name: Not reported
TSD EPA ID: CAD008252405
Trans Name: PACIFIC RESOURCE RECOVERY
TSD Alt EPA ID: Not reported
TSD Alt Name: Not reported
Waste Code: 214
RCRA Code: F005
Meth Code: H061
Quantity Tons: 0.108
Waste Quantity: 30
Quantity Unit: G
Additional Code 1: F003
Additional Code 2: D001
Additional Code 3: Not reported
Additional Code 4: Not reported
Additional Code 5: Not reported

Name: RANCHO TEMECULA AUTO PAINTING
Address: 28696 VIA MONTEZUMA STE 103
Address 2: Not reported
City, State, Zip: TEMECULA, CA 925902502
Year: 1999
Gepaid: CAD982520694
Contact: SCOTT BASSLER
Telephone: 9096994099
Mailing Name: Not reported
Mailing Address: 28696 VIA MONTEZUMA STE 103
Gen County: 33
Waste Category: Unspecified solvent mixture
TSD EPA ID: CAD008252405
TSD County: 19
Disposal Method: Recycler
Tons: 0.2196

Additional Info:

Year: 1999
Shipment Date: 19991217

Map ID
Direction
Distance
Elevation

MAP FINDINGS

Site

Database(s)

EDR ID Number
EPA ID Number

RANCHO TEMECULA AUTO PAINTING (Continued)

1000171036

Creation Date: 2/28/2000 0:00:00
Receipt Date: 19991217
Manifest ID: 99496204
Gen EPA ID: CAD982520694
Trans EPA ID: CAD008252405
Trans Name: Not reported
Trans 2 EPA ID: Not reported
Trans 2 Name: Not reported
TSDf EPA ID: CAD008252405
Trans Name: Not reported
TSDf Alt EPA ID: CAD008252405
TSDf Alt Name: Not reported
Waste Code: 214
RCRA Code: D001
Meth Code: R01
Quantity Tons: 0.1044
Waste Quantity: 29
Quantity Unit: G
Additional Code 1: Not reported
Additional Code 2: Not reported
Additional Code 3: Not reported
Additional Code 4: Not reported
Additional Code 5: Not reported

Year: 1999
Shipment Date: 19990422
Creation Date: 6/18/1999 0:00:00
Receipt Date: 19990422
Manifest ID: 98726183
Gen EPA ID: CAD982520694
Trans EPA ID: CAD008252405
Trans Name: Not reported
Trans 2 EPA ID: Not reported
Trans 2 Name: Not reported
TSDf EPA ID: CAD008252405
Trans Name: Not reported
TSDf Alt EPA ID: CAD008252405
TSDf Alt Name: Not reported
Waste Code: 214
RCRA Code: D001
Meth Code: R01
Quantity Tons: 0.1152
Waste Quantity: 32
Quantity Unit: G
Additional Code 1: Not reported
Additional Code 2: Not reported
Additional Code 3: Not reported
Additional Code 4: Not reported
Additional Code 5: Not reported

Name: RANCHO TEMECULA AUTO PAINTING
Address: 28696 VIA MONTEZUMA STE 103
Address 2: Not reported
City,State,Zip: TEMECULA, CA 925902502
Year: 2004
Gepaid: CAD982520694

Map ID
Direction
Distance
Elevation

MAP FINDINGS

Site

Database(s)

EDR ID Number
EPA ID Number

RANCHO TEMECULA AUTO PAINTING (Continued)

1000171036

Contact: SCOTT BASSLER
Telephone: 9096994099
Mailing Name: Not reported
Mailing Address: 28696 VIA MONTEZUMA STE 103
Gen County: 33
Waste Category: Unspecified solvent mixture
TSD EPA ID: CAD008252405
TSD County: 19
Disposal Method: Recycler
Tons: 0.5004

Additional Info:

Year: 2004
Shipment Date: 20041117
Creation Date: 1/28/2005 18:31:06
Receipt Date: 20041117
Manifest ID: 23840272
Gen EPA ID: CAD982520694
Trans EPA ID: CAD008252405
Trans Name: PACIFIC COAST LACQUER
Trans 2 EPA ID: Not reported
Trans 2 Name: Not reported
TSD EPA ID: CAD008252405
Trans Name: PACIFIC RESOURCE RECOVERY
TSD EPA ID: CAD008252405
TSD EPA Alt Name: Not reported
Waste Code: 214
RCRA Code: D001
Meth Code: R01
Quantity Tons: 0.0576
Waste Quantity: 16
Quantity Unit: G
Additional Code 1: Not reported
Additional Code 2: Not reported
Additional Code 3: Not reported
Additional Code 4: Not reported
Additional Code 5: Not reported

Year: 2004
Shipment Date: 20041117
Creation Date: 1/28/2005 18:31:06
Receipt Date: 20041117
Manifest ID: 23840272
Gen EPA ID: CAD982520694
Trans EPA ID: CAD008252405
Trans Name: PACIFIC COAST LACQUER
Trans 2 EPA ID: Not reported
Trans 2 Name: Not reported
TSD EPA ID: CAD008252405
Trans Name: PACIFIC RESOURCE RECOVERY
TSD EPA ID: CAD008252405
TSD EPA Alt Name: Not reported
Waste Code: 214
RCRA Code: D001
Meth Code: R01
Quantity Tons: 0.108
Waste Quantity: 30
Quantity Unit: G

Map ID
Direction
Distance
Elevation

MAP FINDINGS

Site

Database(s)

EDR ID Number
EPA ID Number

RANCHO TEMECULA AUTO PAINTING (Continued)

1000171036

Additional Code 1:	Not reported
Additional Code 2:	Not reported
Additional Code 3:	Not reported
Additional Code 4:	Not reported
Additional Code 5:	Not reported
Year:	2004
Shipment Date:	20040819
Creation Date:	12/28/2004 14:47:40
Receipt Date:	20040819
Manifest ID:	23840734
Gen EPA ID:	CAD982520694
Trans EPA ID:	CAD008252405
Trans Name:	PACIFIC COAST LACQUER
Trans 2 EPA ID:	Not reported
Trans 2 Name:	Not reported
TSDf EPA ID:	CAD008252405
Trans Name:	PACIFIC RESOURCE RECOVERY
TSDf Alt EPA ID:	CAD008252405
TSDf Alt Name:	Not reported
Waste Code:	214
RCRA Code:	D001
Meth Code:	R01
Quantity Tons:	0.0576
Waste Quantity:	16
Quantity Unit:	G
Additional Code 1:	Not reported
Additional Code 2:	Not reported
Additional Code 3:	Not reported
Additional Code 4:	Not reported
Additional Code 5:	Not reported
Year:	2004
Shipment Date:	20040209
Creation Date:	9/10/2004 9:51:11
Receipt Date:	20040209
Manifest ID:	22945401
Gen EPA ID:	CAD982520694
Trans EPA ID:	CAD008252405
Trans Name:	PACIFIC COAST LACQUER
Trans 2 EPA ID:	Not reported
Trans 2 Name:	Not reported
TSDf EPA ID:	CAD008252405
Trans Name:	PACIFIC RESOURCE RECOVERY
TSDf Alt EPA ID:	CAD008252405
TSDf Alt Name:	Not reported
Waste Code:	214
RCRA Code:	D001
Meth Code:	R01
Quantity Tons:	0.162
Waste Quantity:	45
Quantity Unit:	G
Additional Code 1:	Not reported
Additional Code 2:	Not reported
Additional Code 3:	Not reported
Additional Code 4:	Not reported
Additional Code 5:	Not reported

Map ID
Direction
Distance
Elevation

MAP FINDINGS

Site

Database(s)

EDR ID Number
EPA ID Number

RANCHO TEMECULA AUTO PAINTING (Continued)

1000171036

Year: 2004
Shipment Date: 20040625
Creation Date: 11/1/2004 12:36:11
Receipt Date: 20040625
Manifest ID: 22940279
Gen EPA ID: CAD982520694
Trans EPA ID: CAD008252405
Trans Name: PACIFIC COAST LACQUER
Trans 2 EPA ID: Not reported
Trans 2 Name: Not reported
TSD EPA ID: CAD008252405
Trans Name: PACIFIC RESOURCE RECOVERY
TSD Alt EPA ID: CAD008252405
TSD Alt Name: Not reported
Waste Code: 214
RCRA Code: D001
Meth Code: R01
Quantity Tons: 0.1152
Waste Quantity: 32
Quantity Unit: G
Additional Code 1: Not reported
Additional Code 2: Not reported
Additional Code 3: Not reported
Additional Code 4: Not reported
Additional Code 5: Not reported

Name: RANCHO TEMECULA AUTO PAINTING
Address: 28696 VIA MONTEZUMA STE 103
Address 2: Not reported
City,State,Zip: TEMECULA, CA 925902502
Year: 2017
Gepaid: CAD982520694
Contact: SCOTT BASSLER
Telephone: 9516994099
Mailing Name: Not reported
Mailing Address: 28696 VIA MONTEZUMA STE 103
Gen County: 33
Waste Category: Unspecified solvent mixture
TSD EPA ID: CAD008252405
TSD County: 19
Disposal Method: Fuel Blending Prior To Energy Recovery At Another Site
Tons: 0.0972

Additional Info:

Year: 2017
Shipment Date: 20170627
Creation Date: 7/12/2018 18:30:13
Receipt Date: 20170627
Manifest ID: 017002091JJK
Gen EPA ID: CAD982520694
Trans EPA ID: CAD008252405
Trans Name: PACIFIC RESOURCE RECOVERY SERVICES
Trans 2 EPA ID: Not reported
Trans 2 Name: Not reported
TSD EPA ID: CAD008252405
Trans Name: PACIFIC RESOURCE RECOVERY SERVICES
TSD Alt EPA ID: Not reported

Map ID
Direction
Distance
Elevation

MAP FINDINGS

Site

Database(s)

EDR ID Number
EPA ID Number

RANCHO TEMECULA AUTO PAINTING (Continued)

1000171036

TSDF Alt Name: Not reported
Waste Code: 214
RCRA Code: F005
Meth Code: H061
Quantity Tons: 0.0972
Waste Quantity: 27
Quantity Unit: G
Additional Code 1: F003
Additional Code 2: D001
Additional Code 3: Not reported
Additional Code 4: Not reported
Additional Code 5: Not reported

Name: RANCHO TEMECULA AUTO PAINTING
Address: 28696 VIA MONTEZUMA STE 103
Address 2: Not reported
City,State,Zip: TEMECULA, CA 925902502
Year: 2013
Gepaid: CAD982520694
Contact: SCOTT BASSLER
Telephone: 9096994099
Mailing Name: Not reported
Mailing Address: 28696 VIA MONTEZUMA STE 103
Gen County: 33
Waste Category: Unspecified solvent mixture
TSD EPA ID: CAD008252405
TSD County: 19
Disposal Method: Fuel Blending Prior To Energy Recovery At Another Site
Tons: 0.108

Additional Info:

Year: 2013
Shipment Date: 20130920
Creation Date: 2/22/2014 22:15:18
Receipt Date: 20130923
Manifest ID: 011666319JJK
Gen EPA ID: CAD982520694
Trans EPA ID: CAD008252405
Trans Name: PACIFIC RESOURCE RECOVERY SERVICES
Trans 2 EPA ID: Not reported
Trans 2 Name: Not reported
TSDF EPA ID: CAD008252405
Trans Name: PACIFIC RESOURCE RECOVERY SERVICES
TSDF Alt EPA ID: Not reported
TSDF Alt Name: Not reported
Waste Code: 214
RCRA Code: F005
Meth Code: H061
Quantity Tons: 0.108
Waste Quantity: 30
Quantity Unit: G
Additional Code 1: F003
Additional Code 2: D001
Additional Code 3: Not reported
Additional Code 4: Not reported
Additional Code 5: Not reported

Map ID
Direction
Distance
Elevation

MAP FINDINGS

Site

Database(s)

EDR ID Number
EPA ID Number

RANCHO TEMECULA AUTO PAINTING (Continued)

1000171036

Name: RANCHO TEMECULA AUTO PAINTING
Address: 28696 VIA MONTEZUMA STE 103
Address 2: Not reported
City,State,Zip: TEMECULA, CA 925902502
Year: 1990
Gepaid: CAD982520694
Contact: SCOTT BASSLER
Telephone: 9516994099
Mailing Name: Not reported
Mailing Address: 28696 VIA MONTEZUMA STE 103
Gen County: 33
Waste Category: Paint sludge
TSD EPA ID: CAD008302903
TSD County: 19
Disposal Method: Recycler
Tons: 0.221

Name: RANCHO TEMECULA AUTO PAINTING
Address: 28696 VIA MONTEZUMA STE 103
Address 2: Not reported
City,State,Zip: TEMECULA, CA 925902502
Year: 2000
Gepaid: CAD982520694
Contact: SCOTT BASSLER
Telephone: 9096994099
Mailing Name: Not reported
Mailing Address: 28696 VIA MONTEZUMA STE 103
Gen County: 33
Waste Category: Unspecified solvent mixture
TSD EPA ID: CAD008252405
TSD County: 19
Disposal Method: Recycler
Tons: 0.108

Additional Info:

Year: 2000
Shipment Date: 20000824
Creation Date: 10/30/2000 0:00:00
Receipt Date: 20000824
Manifest ID: 20268715
Gen EPA ID: CAD982520694
Trans EPA ID: CAD008252405
Trans Name: Not reported
Trans 2 EPA ID: Not reported
Trans 2 Name: Not reported
TSD EPA ID: CAD008252405
Trans Name: Not reported
TSD Alt EPA ID: CAD008252405
TSD Alt Name: Not reported
Waste Code: 214
RCRA Code: D001
Meth Code: R01
Quantity Tons: 0.108
Waste Quantity: 30
Quantity Unit: G
Additional Code 1: Not reported
Additional Code 2: Not reported
Additional Code 3: Not reported

Map ID
Direction
Distance
Elevation

MAP FINDINGS

Site

Database(s)

EDR ID Number
EPA ID Number

RANCHO TEMECULA AUTO PAINTING (Continued)

1000171036

Additional Code 4: Not reported
Additional Code 5: Not reported

Name: RANCHO TEMECULA AUTO PAINTING
Address: 28696 VIA MONTEZUMA STE 103
Address 2: Not reported
City,State,Zip: TEMECULA, CA 925902502
Year: 2006
Gepaid: CAD982520694
Contact: SCOTT BASSLER
Telephone: 9096994099
Mailing Name: Not reported
Mailing Address: 28696 VIA MONTEZUMA STE 103
Gen County: 33
Waste Category: Unspecified solvent mixture
TSD EPA ID: CAD008252405
TSD County: 19
Disposal Method: Fuel Blending Prior To Energy Recovery At Another Site
Tons: 0.072

Additional Info:

Year: 2006
Shipment Date: 20060331
Creation Date: 7/27/2006 18:35:05
Receipt Date: 20060331
Manifest ID: 25085955
Gen EPA ID: CAD982520694
Trans EPA ID: CAD008252405
Trans Name: PACIFIC COAST LACQUER
Trans 2 EPA ID: Not reported
Trans 2 Name: Not reported
TSD EPA ID: CAD008252405
Trans Name: PACIFIC RESOURCE RECOVERY
TSD Alt EPA ID: CAD008252405
TSD Alt Name: Not reported
Waste Code: 214
RCRA Code: D001
Meth Code: R01
Quantity Tons: 0.0792
Waste Quantity: 22
Quantity Unit: G
Additional Code 1: Not reported
Additional Code 2: Not reported
Additional Code 3: Not reported
Additional Code 4: Not reported
Additional Code 5: Not reported

Year: 2006
Shipment Date: 20060726
Creation Date: 9/28/2006 18:31:30
Receipt Date: 20060726
Manifest ID: 25158902
Gen EPA ID: CAD982520694
Trans EPA ID: CAD008252405
Trans Name: PACIFIC COAST LACQUER
Trans 2 EPA ID: Not reported
Trans 2 Name: Not reported

Map ID
Direction
Distance
Elevation

MAP FINDINGS

Site

Database(s)

EDR ID Number
EPA ID Number

RANCHO TEMECULA AUTO PAINTING (Continued)

1000171036

TSDF EPA ID: CAD008252405
Trans Name: PACIFIC RESOURCE RECOVERY
TSDF Alt EPA ID: CAD008252405
TSDF Alt Name: Not reported
Waste Code: 214
RCRA Code: D001
Meth Code: R01
Quantity Tons: 0.0936
Waste Quantity: 26
Quantity Unit: G
Additional Code 1: Not reported
Additional Code 2: Not reported
Additional Code 3: Not reported
Additional Code 4: Not reported
Additional Code 5: Not reported

Year: 2006
Shipment Date: 20060202
Creation Date: 5/5/2006 18:31:40
Receipt Date: 20060202
Manifest ID: 25090946
Gen EPA ID: CAD982520694
Trans EPA ID: CAD008252405
Trans Name: PACIFIC COAST LACQUER
Trans 2 EPA ID: Not reported
Trans 2 Name: Not reported
TSDF EPA ID: CAD008252405
Trans Name: PACIFIC RESOURCE RECOVERY
TSDF Alt EPA ID: CAD008252405
TSDF Alt Name: Not reported
Waste Code: 214
RCRA Code: D001
Meth Code: R01
Quantity Tons: 0.036
Waste Quantity: 10
Quantity Unit: G
Additional Code 1: Not reported
Additional Code 2: Not reported
Additional Code 3: Not reported
Additional Code 4: Not reported
Additional Code 5: Not reported

Year: 2006
Shipment Date: 20061012
Creation Date: 6/29/2007 18:30:27
Receipt Date: 20061012
Manifest ID: 000583407JJK
Gen EPA ID: CAD982520694
Trans EPA ID: CAD008252405
Trans Name: PACIFIC COAST LACQUER
Trans 2 EPA ID: Not reported
Trans 2 Name: Not reported
TSDF EPA ID: CAD008252405
Trans Name: PACIFIC RESOURCE RECOVERY
TSDF Alt EPA ID: Not reported
TSDF Alt Name: Not reported
Waste Code: 214

Map ID
Direction
Distance
Elevation

MAP FINDINGS

Site

Database(s)

EDR ID Number
EPA ID Number

RANCHO TEMECULA AUTO PAINTING (Continued)

1000171036

RCRA Code: F005
Meth Code: H020
Quantity Tons: 0.054
Waste Quantity: 15
Quantity Unit: G
Additional Code 1: F003
Additional Code 2: D001
Additional Code 3: Not reported
Additional Code 4: Not reported
Additional Code 5: Not reported

Year: 2006
Shipment Date: 20061207
Creation Date: 10/24/2007 18:30:14
Receipt Date: 20061208
Manifest ID: 001644516JJK
Gen EPA ID: CAD982520694
Trans EPA ID: CAD008252405
Trans Name: PACIFIC COAST LACQUER
Trans 2 EPA ID: Not reported
Trans 2 Name: Not reported
TSD EPA ID: CAD008252405
Trans Name: PACIFIC RESOURCE RECOVERY
TSD Alt EPA ID: Not reported
TSD Alt Name: Not reported
Waste Code: 214
RCRA Code: F005
Meth Code: H061
Quantity Tons: 0.072
Waste Quantity: 20
Quantity Unit: G
Additional Code 1: F003
Additional Code 2: D001
Additional Code 3: Not reported
Additional Code 4: Not reported
Additional Code 5: Not reported

Name: RANCHO TEMECULA AUTO PAINTING
Address: 28696 VIA MONTEZUMA STE 103
Address 2: Not reported
City,State,Zip: TEMECULA, CA 925902502
Year: 2006
Gepaid: CAD982520694
Contact: SCOTT BASSLER
Telephone: 9096994099
Mailing Name: Not reported
Mailing Address: 28696 VIA MONTEZUMA STE 103
Gen County: 33
Waste Category: Unspecified solvent mixture
TSD EPA ID: CAD008252405
TSD County: 19
Disposal Method: Recycler
Tons: 0.2088

Additional Info:
Year: 2006
Shipment Date: 20060331

Map ID
Direction
Distance
Elevation

MAP FINDINGS

Site

Database(s)

EDR ID Number
EPA ID Number

RANCHO TEMECULA AUTO PAINTING (Continued)

1000171036

Creation Date: 7/27/2006 18:35:05
Receipt Date: 20060331
Manifest ID: 25085955
Gen EPA ID: CAD982520694
Trans EPA ID: CAD008252405
Trans Name: PACIFIC COAST LACQUER
Trans 2 EPA ID: Not reported
Trans 2 Name: Not reported
TSDf EPA ID: CAD008252405
Trans Name: PACIFIC RESOURCE RECOVERY
TSDf Alt EPA ID: CAD008252405
TSDf Alt Name: Not reported
Waste Code: 214
RCRA Code: D001
Meth Code: R01
Quantity Tons: 0.0792
Waste Quantity: 22
Quantity Unit: G
Additional Code 1: Not reported
Additional Code 2: Not reported
Additional Code 3: Not reported
Additional Code 4: Not reported
Additional Code 5: Not reported

Year: 2006
Shipment Date: 20060726
Creation Date: 9/28/2006 18:31:30
Receipt Date: 20060726
Manifest ID: 25158902
Gen EPA ID: CAD982520694
Trans EPA ID: CAD008252405
Trans Name: PACIFIC COAST LACQUER
Trans 2 EPA ID: Not reported
Trans 2 Name: Not reported
TSDf EPA ID: CAD008252405
Trans Name: PACIFIC RESOURCE RECOVERY
TSDf Alt EPA ID: CAD008252405
TSDf Alt Name: Not reported
Waste Code: 214
RCRA Code: D001
Meth Code: R01
Quantity Tons: 0.0936
Waste Quantity: 26
Quantity Unit: G
Additional Code 1: Not reported
Additional Code 2: Not reported
Additional Code 3: Not reported
Additional Code 4: Not reported
Additional Code 5: Not reported

Year: 2006
Shipment Date: 20060202
Creation Date: 5/5/2006 18:31:40
Receipt Date: 20060202
Manifest ID: 25090946
Gen EPA ID: CAD982520694
Trans EPA ID: CAD008252405

Map ID
Direction
Distance
Elevation

MAP FINDINGS

Site

Database(s)

EDR ID Number
EPA ID Number

RANCHO TEMECULA AUTO PAINTING (Continued)

1000171036

Trans Name:	PACIFIC COAST LACQUER
Trans 2 EPA ID:	Not reported
Trans 2 Name:	Not reported
TSDf EPA ID:	CAD008252405
Trans Name:	PACIFIC RESOURCE RECOVERY
TSDf Alt EPA ID:	CAD008252405
TSDf Alt Name:	Not reported
Waste Code:	214
RCRA Code:	D001
Meth Code:	R01
Quantity Tons:	0.036
Waste Quantity:	10
Quantity Unit:	G
Additional Code 1:	Not reported
Additional Code 2:	Not reported
Additional Code 3:	Not reported
Additional Code 4:	Not reported
Additional Code 5:	Not reported
Year:	2006
Shipment Date:	20061012
Creation Date:	6/29/2007 18:30:27
Receipt Date:	20061012
Manifest ID:	000583407JJK
Gen EPA ID:	CAD982520694
Trans EPA ID:	CAD008252405
Trans Name:	PACIFIC COAST LACQUER
Trans 2 EPA ID:	Not reported
Trans 2 Name:	Not reported
TSDf EPA ID:	CAD008252405
Trans Name:	PACIFIC RESOURCE RECOVERY
TSDf Alt EPA ID:	Not reported
TSDf Alt Name:	Not reported
Waste Code:	214
RCRA Code:	F005
Meth Code:	H020
Quantity Tons:	0.054
Waste Quantity:	15
Quantity Unit:	G
Additional Code 1:	F003
Additional Code 2:	D001
Additional Code 3:	Not reported
Additional Code 4:	Not reported
Additional Code 5:	Not reported
Year:	2006
Shipment Date:	20061207
Creation Date:	10/24/2007 18:30:14
Receipt Date:	20061208
Manifest ID:	001644516JJK
Gen EPA ID:	CAD982520694
Trans EPA ID:	CAD008252405
Trans Name:	PACIFIC COAST LACQUER
Trans 2 EPA ID:	Not reported
Trans 2 Name:	Not reported
TSDf EPA ID:	CAD008252405
Trans Name:	PACIFIC RESOURCE RECOVERY

Map ID
Direction
Distance
Elevation

MAP FINDINGS

Site

Database(s)

EDR ID Number
EPA ID Number

RANCHO TEMECULA AUTO PAINTING (Continued)

1000171036

TSDF Alt EPA ID:	Not reported
TSDF Alt Name:	Not reported
Waste Code:	214
RCRA Code:	F005
Meth Code:	H061
Quantity Tons:	0.072
Waste Quantity:	20
Quantity Unit:	G
Additional Code 1:	F003
Additional Code 2:	D001
Additional Code 3:	Not reported
Additional Code 4:	Not reported
Additional Code 5:	Not reported

[Click this hyperlink](#) while viewing on your computer to access 13 additional CA HAZNET: record(s) in the EDR Site Report.

Name:	RANCHO TEMECULA AUTO PAINTING
Address:	28696 VIA MONTEZUMA STE 103
Address 2:	Not reported
City,State,Zip:	TEMECULA, CA 925902502
Year:	2006
Gepaid:	CAD982520694
Contact:	SCOTT BASSLER
Telephone:	9096994099
Mailing Name:	Not reported
Mailing Address:	28696 VIA MONTEZUMA STE 103
Gen County:	33
Waste Category:	Unspecified solvent mixture
TSD EPA ID:	CAD008252405
TSD County:	19
Disposal Method:	Solvents Recovery
Tons:	0.054

Additional Info:

Year:	2006
Shipment Date:	20060331
Creation Date:	7/27/2006 18:35:05
Receipt Date:	20060331
Manifest ID:	25085955
Gen EPA ID:	CAD982520694
Trans EPA ID:	CAD008252405
Trans Name:	PACIFIC COAST LACQUER
Trans 2 EPA ID:	Not reported
Trans 2 Name:	Not reported
TSDF EPA ID:	CAD008252405
Trans Name:	PACIFIC RESOURCE RECOVERY
TSDF Alt EPA ID:	CAD008252405
TSDF Alt Name:	Not reported
Waste Code:	214
RCRA Code:	D001
Meth Code:	R01
Quantity Tons:	0.0792
Waste Quantity:	22
Quantity Unit:	G
Additional Code 1:	Not reported
Additional Code 2:	Not reported

Map ID
Direction
Distance
Elevation

MAP FINDINGS

Site

Database(s)

EDR ID Number
EPA ID Number

RANCHO TEMECULA AUTO PAINTING (Continued)

1000171036

Additional Code 3:	Not reported
Additional Code 4:	Not reported
Additional Code 5:	Not reported
Year:	2006
Shipment Date:	20060726
Creation Date:	9/28/2006 18:31:30
Receipt Date:	20060726
Manifest ID:	25158902
Gen EPA ID:	CAD982520694
Trans EPA ID:	CAD008252405
Trans Name:	PACIFIC COAST LACQUER
Trans 2 EPA ID:	Not reported
Trans 2 Name:	Not reported
TSDf EPA ID:	CAD008252405
Trans Name:	PACIFIC RESOURCE RECOVERY
TSDf Alt EPA ID:	CAD008252405
TSDf Alt Name:	Not reported
Waste Code:	214
RCRA Code:	D001
Meth Code:	R01
Quantity Tons:	0.0936
Waste Quantity:	26
Quantity Unit:	G
Additional Code 1:	Not reported
Additional Code 2:	Not reported
Additional Code 3:	Not reported
Additional Code 4:	Not reported
Additional Code 5:	Not reported
Year:	2006
Shipment Date:	20060202
Creation Date:	5/5/2006 18:31:40
Receipt Date:	20060202
Manifest ID:	25090946
Gen EPA ID:	CAD982520694
Trans EPA ID:	CAD008252405
Trans Name:	PACIFIC COAST LACQUER
Trans 2 EPA ID:	Not reported
Trans 2 Name:	Not reported
TSDf EPA ID:	CAD008252405
Trans Name:	PACIFIC RESOURCE RECOVERY
TSDf Alt EPA ID:	CAD008252405
TSDf Alt Name:	Not reported
Waste Code:	214
RCRA Code:	D001
Meth Code:	R01
Quantity Tons:	0.036
Waste Quantity:	10
Quantity Unit:	G
Additional Code 1:	Not reported
Additional Code 2:	Not reported
Additional Code 3:	Not reported
Additional Code 4:	Not reported
Additional Code 5:	Not reported
Year:	2006

Map ID
Direction
Distance
Elevation

MAP FINDINGS

Site

Database(s)

EDR ID Number
EPA ID Number

RANCHO TEMECULA AUTO PAINTING (Continued)

1000171036

Shipment Date:	20061012
Creation Date:	6/29/2007 18:30:27
Receipt Date:	20061012
Manifest ID:	000583407JJK
Gen EPA ID:	CAD982520694
Trans EPA ID:	CAD008252405
Trans Name:	PACIFIC COAST LACQUER
Trans 2 EPA ID:	Not reported
Trans 2 Name:	Not reported
TSDf EPA ID:	CAD008252405
Trans Name:	PACIFIC RESOURCE RECOVERY
TSDf Alt EPA ID:	Not reported
TSDf Alt Name:	Not reported
Waste Code:	214
RCRA Code:	F005
Meth Code:	H020
Quantity Tons:	0.054
Waste Quantity:	15
Quantity Unit:	G
Additional Code 1:	F003
Additional Code 2:	D001
Additional Code 3:	Not reported
Additional Code 4:	Not reported
Additional Code 5:	Not reported
Year:	2006
Shipment Date:	20061207
Creation Date:	10/24/2007 18:30:14
Receipt Date:	20061208
Manifest ID:	001644516JJK
Gen EPA ID:	CAD982520694
Trans EPA ID:	CAD008252405
Trans Name:	PACIFIC COAST LACQUER
Trans 2 EPA ID:	Not reported
Trans 2 Name:	Not reported
TSDf EPA ID:	CAD008252405
Trans Name:	PACIFIC RESOURCE RECOVERY
TSDf Alt EPA ID:	Not reported
TSDf Alt Name:	Not reported
Waste Code:	214
RCRA Code:	F005
Meth Code:	H061
Quantity Tons:	0.072
Waste Quantity:	20
Quantity Unit:	G
Additional Code 1:	F003
Additional Code 2:	D001
Additional Code 3:	Not reported
Additional Code 4:	Not reported
Additional Code 5:	Not reported

[Click this hyperlink](#) while viewing on your computer to access 13 additional CA HAZNET: record(s) in the EDR Site Report.

Map ID
Direction
Distance
Elevation

MAP FINDINGS

Site

Database(s)

EDR ID Number
EPA ID Number

AF117 **WALTER'S TRANSMISSION SHOP**
NE **28696 VIA MONTEZUMA #105**
1/8-1/4 **TEMECULA, CA 92590**
0.135 mi.
713 ft. **Site 2 of 7 in cluster AF**

CERS HAZ WASTE **S123538469**
N/A

Actual:
1014 ft.

Focus Map:
5

CERS HAZ WASTE:
Name:
Address:
City,State,Zip:
Site ID:
CERS ID:
CERS Description:

WALTER'S TRANSMISSION SHOP
28696 VIA MONTEZUMA #105
TEMECULA, CA 92590
84633
10328743
Hazardous Waste Generator

Violations:

Site ID: 84633
Site Name: Walter's Transmission Shop
Violation Date: 08-21-2014
Citation: 40 CFR 1 262.34(d)(5)(ii) - U.S. Code of Federal Regulations, Title 40, Chapter 1, Section(s) 262.34(d)(5)(ii)
Violation Description: Failure to post, next to the telephone, Emergency Information (SQG) containing the location of emergency equipment, contact names and numbers.
Violation Notes: Returned to compliance on 08/21/2014.
Violation Division: Riverside County Department of Env Health
Violation Program: HW
Violation Source: CERS

Site ID: 84633
Site Name: Walter's Transmission Shop
Violation Date: 10-02-2018
Citation: HSC 6.5 25250.22 - California Health and Safety Code, Chapter 6.5, Section(s) 25250.22
Violation Description: Failure to properly manage used oil and/or fuel filters in accordance with the requirements.
Violation Notes: Returned to compliance on 10/02/2018. OBSERVATION: Observed used oil/fuel filters being stored improperly. Specifically, drum for used filters was not properly labeled with "Drained used filters" and accumulation start date. CORRECTIVE ACTION: Owner/operator shall provide drum for used filters properly labeled. This violation was corrected onsite.
Violation Division: Riverside County Department of Env Health
Violation Program: HW
Violation Source: CERS

Site ID: 84633
Site Name: Walter's Transmission Shop
Violation Date: 08-15-2018
Citation: 22 CCR 12 66262.34(f) - California Code of Regulations, Title 22, Chapter 12, Section(s) 66262.34(f)
Violation Description: Failure to properly label hazardous waste accumulation containers and portable tanks with the following requirements: "Hazardous Waste", name and address of the generator, physical and chemical characteristics of the Hazardous Waste, and starting accumulation date.
Violation Notes: Returned to compliance on 10/02/2018. OBSERVATION: Observed incomplete labels on waste containers of transmission fluid and coolant. Information missing included what hazardous waste was stored in the drum, accumulation start date, etc. CORRECTIVE ACTION: Owner/operator shall label hazardous waste containers with all the required

Map ID
Direction
Distance
Elevation

MAP FINDINGS

Site

Database(s)

EDR ID Number
EPA ID Number

WALTER'S TRANSMISSION SHOP (Continued)

S123538469

information. Label shall include at least: the words ""hazardous waste"", generator name and address, accumulation start date, composition and physical state of waste, and hazardous property statement.

Violation Division: Riverside County Department of Env Health
Violation Program: HW
Violation Source: CERS

Site ID: 84633
Site Name: Walter's Transmission Shop
Violation Date: 08-15-2018
Citation: HSC 6.5 25123.3(h)(1) - California Health and Safety Code, Chapter 6.5, Section(s) 25123.3(h)(1)

Violation Description: Failure to send hazardous waste offsite for treatment, storage, or disposal within 180 days (or 270 days if waste is transported over 200 miles) for a generator who generates less than 1000 kilogram per month if all of the following conditions are met: (1) The quantity of hazardous waste accumulated onsite never exceeds 6,000 kilograms. (2) The generator complies with the requirements of 40 Code of Federal Regulations section 262.34(d), (e) and (f). (3) The generator does not hold acutely hazardous waste or extremely hazardous waste in an amount greater than one kilogram for more than 90 days.

Violation Notes: Returned to compliance on 10/02/2018. OBSERVATION: Observed a waste drum of coolant on site without an accumulation start date. Facility owner states is from previous activities done that this facility no longer performs. He states he has tried to provide this drum removed in the past but the waste hauler would not take it. CORRECTIVE ACTION: Owner/operator shall ensure all hazardous wastes are transported off site within 180 days of the accumulation start date. Owner/operator shall have the drum of waste coolant properly hauled off site by a registered hazardous waste transporter.

Violation Division: Riverside County Department of Env Health
Violation Program: HW
Violation Source: CERS

Site ID: 84633
Site Name: Walter's Transmission Shop
Violation Date: 08-15-2018
Citation: HSC 6.5 25250.22 - California Health and Safety Code, Chapter 6.5, Section(s) 25250.22

Violation Description: Failure to properly manage used oil and/or fuel filters in accordance with the requirements.

Violation Notes: Returned to compliance on 10/02/2018. OBSERVATION: Observed used oil/fuel filters being stored improperly. Specifically, container was open and somewhat over flowing. CORRECTIVE ACTION: Owner/operator shall provide oil filters maintained in a closed container when not in use.

Violation Division: Riverside County Department of Env Health
Violation Program: HW
Violation Source: CERS

Site ID: 84633
Site Name: Walter's Transmission Shop
Violation Date: 08-15-2018
Citation: Un-Specified
Violation Description: Hazardous Waste Generator Program - Administration/Documentation - General Local Ordinance

Map ID
Direction
Distance
Elevation

MAP FINDINGS

Site

Database(s)

EDR ID Number
EPA ID Number

WALTER'S TRANSMISSION SHOP (Continued)

S123538469

Violation Notes: Returned to compliance on 10/02/2018. OBSERVATION: Owner/operator is generating hazardous waste with an expired permit. Permit expired 8/31/2014. CORRECTIVE ACTION: Owner/operator shall remit payment to this department in order to obtain a new, valid permit for the generation of hazardous waste.

Violation Division: Riverside County Department of Env Health
Violation Program: HW
Violation Source: CERS

Site ID: 84633
Site Name: Walter's Transmission Shop
Violation Date: 08-21-2014
Citation: 22 CCR 12 66262.34(f) - California Code of Regulations, Title 22, Chapter 12, Section(s) 66262.34(f)

Violation Description: Failure to properly label hazardous waste accumulation containers with the following requirements: "Hazardous Waste", name and address of the generator, physical and chemical characteristics of the Hazardous Waste, and starting accumulation date.

Violation Notes: Returned to compliance on 08/21/2014.
Violation Division: Riverside County Department of Env Health
Violation Program: HW
Violation Source: CERS

Site ID: 84633
Site Name: Walter's Transmission Shop
Violation Date: 10-02-2018
Citation: 40 CFR 1 265.31 - U.S. Code of Federal Regulations, Title 40, Chapter 1, Section(s) 265.31

Violation Description: Failure to maintain and operate the facility to minimize the possibility of a fire, explosion, or any unplanned sudden or non-sudden release of hazardous waste or hazardous waste constituents to air, soil, or surface water which could threaten human health or the environment.

Violation Notes: Returned to compliance on 12/12/2018. OBSERVATION: Observed oil spilled at secondary containment for waste oil. CORRECTIVE ACTION: Owner/operator shall clean and maintain secondary containment free of spilled oil, and manage according to Title 22 hazardous waste regulations. Submit a statement and supporting documentation (photos) explaining how this waste was managed to this department. Provide pictures of cleaned secondary containment to J. Zelon at jzelon@rivco.org.

Violation Division: Riverside County Department of Env Health
Violation Program: HW
Violation Source: CERS

Site ID: 84633
Site Name: Walter's Transmission Shop
Violation Date: 08-15-2018
Citation: 40 CFR 1 265.31 - U.S. Code of Federal Regulations, Title 40, Chapter 1, Section(s) 265.31

Violation Description: Failure to maintain and operate the facility to minimize the possibility of a fire, explosion, or any unplanned sudden or non-sudden release of hazardous waste or hazardous waste constituents to air, soil, or surface water which could threaten human health or the environment.

Violation Notes: Returned to compliance on 12/12/2018. OBSERVATION: Observed about an inch of oil/fluid in the secondary containment for the waste

Map ID
Direction
Distance
Elevation

MAP FINDINGS

Site

Database(s)

EDR ID Number
EPA ID Number

WALTER'S TRANSMISSION SHOP (Continued)

S123538469

containers of transmission fluid and coolant. CORRECTIVE ACTION: Owner/operator shall clean the secondary containment of any standing liquid, and manage according to Title 22 hazardous waste regulations.

Violation Division: Riverside County Department of Env Health
Violation Program: HW
Violation Source: CERS

Site ID: 84633
Site Name: Walter's Transmission Shop
Violation Date: 08-15-2018
Citation: 40 CFR 1 265.173 - U.S. Code of Federal Regulations, Title 40, Chapter 1, Section(s) 265.173

Violation Description: Failure to meet the following container management requirements: (a) A container holding hazardous waste must always be closed during storage, except when it is necessary to add or remove waste. (b) A container holding hazardous waste must not be opened, handled, or stored in a manner which may rupture the container or cause it to leak.

Violation Notes: Returned to compliance on 10/02/2018. OBSERVATION: Observed two five gallon buckets of waste transmission fluid without cover/lid in place. CORRECTIVE ACTION: Owner/operator shall maintain all hazardous waste containers closed when not adding/removing hazardous waste.

Violation Division: Riverside County Department of Env Health
Violation Program: HW
Violation Source: CERS

Evaluation:
Eval General Type: Compliance Evaluation Inspection
Eval Date: 08-15-2018
Violations Found: Yes
Eval Type: Routine done by local agency
Eval Notes: Not reported
Eval Division: Riverside County Department of Env Health
Eval Program: HW
Eval Source: CERS

Eval General Type: Other/Unknown
Eval Date: 10-02-2018
Violations Found: Yes
Eval Type: Other, not routine, done by local agency
Eval Notes: Not reported
Eval Division: Riverside County Department of Env Health
Eval Program: HW
Eval Source: CERS

Eval General Type: Other/Unknown
Eval Date: 12-04-2018
Violations Found: No
Eval Type: Other, not routine, done by local agency
Eval Notes: Not reported
Eval Division: Riverside County Department of Env Health
Eval Program: HW
Eval Source: CERS

Eval General Type: Compliance Evaluation Inspection
Eval Date: 08-21-2014
Violations Found: Yes

Map ID
Direction
Distance
Elevation

MAP FINDINGS

Site

Database(s)

EDR ID Number
EPA ID Number

WALTER'S TRANSMISSION SHOP (Continued)

S123538469

Eval Type: Routine done by local agency
Eval Notes: Not reported
Eval Division: Riverside County Department of Env Health
Eval Program: HW
Eval Source: CERS

Enforcement Action:

Site ID: 84633
Site Name: Walter's Transmission Shop
Site Address: 28696 VIA MONTEZUMA #105
Site City: TEMECULA
Site Zip: 92590
Enf Action Date: 08-21-2014
Enf Action Type: Notice of Violation (Unified Program)
Enf Action Description: Notice of Violation Issued by the Inspector at the Time of Inspection
Enf Action Notes: Not reported
Enf Action Division: Riverside County Department of Env Health
Enf Action Program: HW
Enf Action Source: CERS

Affiliation:

Affiliation Type Desc: Facility Mailing Address
Entity Name: Mailing Address
Entity Title: Not reported
Affiliation Address: 28696 Via Montezuma #105
Affiliation City: Temecula
Affiliation State: CA
Affiliation Country: Not reported
Affiliation Zip: 92590
Affiliation Phone: Not reported

Affiliation Type Desc: CUPA District
Entity Name: Riverside Cnty Env Health
Entity Title: Not reported
Affiliation Address: 4065 County Circle Drive, Room 104
Affiliation City: Riverside
Affiliation State: CA
Affiliation Country: Not reported
Affiliation Zip: 92503
Affiliation Phone: (951) 358-5055

Affiliation Type Desc: Parent Corporation
Entity Name: Walter's Transmission Shop
Entity Title: Not reported
Affiliation Address: Not reported
Affiliation City: Not reported
Affiliation State: Not reported
Affiliation Country: Not reported
Affiliation Zip: Not reported
Affiliation Phone: Not reported

Map ID
Direction
Distance
Elevation

MAP FINDINGS

Site

Database(s)

EDR ID Number
EPA ID Number

A 1 AUTO (Continued)

S123504756

Section(s) 25507
Violation Description: Failure to adequately establish and implement a business plan when storing/handling a hazardous material at or above reportable quantities.
Violation Notes: Returned to compliance on 05/25/2016.
Violation Division: Riverside County Department of Env Health
Violation Program: HMRRP
Violation Source: CERS

Site ID: 2050
Site Name: A 1 Auto
Violation Date: 07-02-2019
Citation: HSC 6.95 25505(a)(4) - California Health and Safety Code, Chapter 6.95, Section(s) 25505(a)(4)

Violation Description: Failure to provide initial and annual training to all employees in safety procedures in the event of a release or threatened release of a hazardous material or failure to document and maintain training records for a minimum of three years.
Violation Notes: Returned to compliance on 07/08/2019. OBSERVATION: No training records observed/provided during inspection. This is a continued violation from 5/17/19 routine inspection. CORRECTIVE ACTION: Owner/operator shall provide training to all employees. Documentation shall be retained and be made available for inspection for a minimum period of 3 years from the date of the training. Training shall include the proper handling of hazardous materials maintained onsite, emergency/evacuation plans, SDS sheets, etc.
Violation Division: Riverside County Department of Env Health
Violation Program: HMRRP
Violation Source: CERS

Site ID: 2050
Site Name: A 1 Auto
Violation Date: 04-25-2016
Citation: 22 CCR 12 66262.34(f) - California Code of Regulations, Title 22, Chapter 12, Section(s) 66262.34(f)

Violation Description: Failure to properly label hazardous waste accumulation containers with the following requirements: "Hazardous Waste", name and address of the generator, physical and chemical characteristics of the Hazardous Waste, and starting accumulation date.
Violation Notes: Returned to compliance on 04/25/2016.
Violation Division: Riverside County Department of Env Health
Violation Program: HW
Violation Source: CERS

Site ID: 2050
Site Name: A 1 Auto
Violation Date: 04-25-2016
Citation: HSC 6.95 25505(a)(4) - California Health and Safety Code, Chapter 6.95, Section(s) 25505(a)(4)

Violation Description: Failure to provide initial and annual training to all employees in safety procedures in the event of a release or threatened release of a hazardous material or failure to document and maintain training records for a minimum of three years.
Violation Notes: Returned to compliance on 05/25/2016.
Violation Division: Riverside County Department of Env Health
Violation Program: HMRRP
Violation Source: CERS

Map ID
Direction
Distance
Elevation

MAP FINDINGS

Site

Database(s)

EDR ID Number
EPA ID Number

A 1 AUTO (Continued)

S123504756

Site ID: 2050
Site Name: A 1 Auto
Violation Date: 05-17-2019
Citation: 40 CFR 1 265.31 - U.S. Code of Federal Regulations, Title 40, Chapter 1, Section(s) 265.31
Violation Description: Failure to maintain and operate the facility to minimize the possibility of a fire, explosion, or any unplanned sudden or non-sudden release of hazardous waste or hazardous waste constituents to air, soil, or surface water which could threaten human health or the environment.
Violation Notes: Returned to compliance on 07/02/2019. OBSERVATION: Observed liquid at secondary containment for used oil. CORRECTIVE ACTION: Owner/operator shall clean and maintain secondary containment free of liquid spills, and manage according to Title 22 hazardous waste regulations. Submit a statement and supporting documentation (photos) explaining how this waste was managed to this department. Send photos of clean up to jzelon@rivco.org.
Violation Division: Riverside County Department of Env Health
Violation Program: HW
Violation Source: CERS

Site ID: 2050
Site Name: A 1 Auto
Violation Date: 07-02-2019
Citation: 40 CFR 1 262.34(d)(5)(iii) - U.S. Code of Federal Regulations, Title 40, Chapter 1, Section(s) 262.34(d)(5)(iii)
Violation Description: Failure to ensure that all employees are thoroughly familiar with proper waste handling and emergency procedures, relevant to their responsibilities during normal facility operations and emergencies.
Violation Notes: Returned to compliance on 07/08/2019. OBSERVATION: No training records observed/provided during inspection. This is a continued violation. CORRECTIVE ACTION: Owner/operator shall provide employees with initial or refresher hazardous waste training as required. Submit a copy of the roster and the syllabus to the CUPA.
Violation Division: Riverside County Department of Env Health
Violation Program: HW
Violation Source: CERS

Site ID: 2050
Site Name: A 1 Auto
Violation Date: 05-17-2019
Citation: 22 CCR 12 66262.34(f) - California Code of Regulations, Title 22, Chapter 12, Section(s) 66262.34(f)
Violation Description: Failure to properly label hazardous waste accumulation containers and portable tanks with the following requirements: "Hazardous Waste", name and address of the generator, physical and chemical characteristics of the Hazardous Waste, and starting accumulation date.
Violation Notes: Returned to compliance on 05/17/2019. OBSERVATION: Observed hazardous waste labels at waste antifreeze, waste metal oil filters, and waste oil filters missing accumulation start days. Violation was corrected onsite at time of inspection. CORRECTIVE ACTION: Owner/operator shall re-label hazardous waste containers with all the required information. Label shall include at least: the words "hazardous waste", generator name and address, accumulation start date, composition and physical state of waste, and hazardous property statement. Submit photos to this department, if applicable.

Map ID
Direction
Distance
Elevation

MAP FINDINGS

Site

Database(s)

EDR ID Number
EPA ID Number

A 1 AUTO (Continued)

S123504756

Violation Division: Riverside County Department of Env Health
Violation Program: HW
Violation Source: CERS

Site ID: 2050
Site Name: A 1 Auto
Violation Date: 04-25-2016
Citation: HSC 6.95 25508(a)(1) - California Health and Safety Code, Chapter 6.95, Section(s) 25508(a)(1)
Violation Description: Failure to establish and electronically submit an adequate emergency response plan and procedures for a release or threatened release of a hazardous material.
Violation Notes: Returned to compliance on 05/25/2016.
Violation Division: Riverside County Department of Env Health
Violation Program: HMRRP
Violation Source: CERS

Site ID: 2050
Site Name: A 1 Auto
Violation Date: 04-25-2016
Citation: 22 CCR 16 66266.130 - California Code of Regulations, Title 22, Chapter 16, Section(s) 66266.130
Violation Description: Failure to properly handle, manage, label, and recycle used oil and fuel filters.
Violation Notes: Returned to compliance on 04/25/2016.
Violation Division: Riverside County Department of Env Health
Violation Program: HW
Violation Source: CERS

Site ID: 2050
Site Name: A 1 Auto
Violation Date: 05-17-2019
Citation: HSC 6.95 25505(a)(4) - California Health and Safety Code, Chapter 6.95, Section(s) 25505(a)(4)
Violation Description: Failure to provide initial and annual training to all employees in safety procedures in the event of a release or threatened release of a hazardous material or failure to document and maintain training records for a minimum of three years.
Violation Notes: Returned to compliance on 07/08/2019. OBSERVATION: No training records observed/provided during inspection. CORRECTIVE ACTION: Owner/operator shall provide training to all employees. Documentation shall be retained and be made available for inspection for a minimum period of 3 years from the date of the training. Employee training should cover hazardous materials handled, emergency response plans, etc. Provide training documentation emailed to jzelon@rivco.org.
Violation Division: Riverside County Department of Env Health
Violation Program: HMRRP
Violation Source: CERS

Site ID: 2050
Site Name: A 1 Auto
Violation Date: 04-25-2016
Citation: 40 CFR 1 265.33 - U.S. Code of Federal Regulations, Title 40, Chapter 1, Section(s) 265.33
Violation Description: Failure of the facility to test and maintain all communications or alarm systems, fire protection equipment, spill control equipment, and decontamination equipment.

Map ID
Direction
Distance
Elevation

MAP FINDINGS

Site

Database(s)

EDR ID Number
EPA ID Number

A 1 AUTO (Continued)

S123504756

Violation Notes: Returned to compliance on 05/25/2016.
Violation Division: Riverside County Department of Env Health
Violation Program: HW
Violation Source: CERS

Site ID: 2050
Site Name: A 1 Auto
Violation Date: 05-10-2018
Citation: HSC 6.95 25508.2 - California Health and Safety Code, Chapter 6.95, Section(s) 25508.2
Violation Description: Failure to annually review and electronically certify that the business plan is complete and accurate on or before the annual due date.

Violation Notes: Returned to compliance on 05/31/2018.
Violation Division: Riverside County Department of Env Health
Violation Program: HMRRP
Violation Source: CERS

Site ID: 2050
Site Name: A 1 Auto
Violation Date: 05-17-2019
Citation: HSC 6.95 25508(a)(1) - California Health and Safety Code, Chapter 6.95, Section(s) 25508(a)(1)
Violation Description: Failure to complete and electronically submit hazardous material inventory information for all reportable hazardous materials on site at or above reportable quantities.

Violation Notes: Returned to compliance on 05/17/2019. OBSERVATION: The chemical inventory description page submitted for Oxygen, Acetylene, and Motor Oil contained incorrect information that had led to rejection in CERS. CORRECTIVE ACTION: Owner/operator updated the chemical inventory pages for the above documents and submitted to the statewide information management system at <http://cers.calepa.ca.gov> at time of inspection with CERS assistance. Missing information may be found by looking at the chemical safety data sheet. Violation was corrected onsite.

Violation Division: Riverside County Department of Env Health
Violation Program: HMRRP
Violation Source: CERS

Site ID: 2050
Site Name: A 1 Auto
Violation Date: 07-02-2019
Citation: HSC 6.95 25505(c) - California Health and Safety Code, Chapter 6.95, Section(s) 25505(c)
Violation Description: Failure to have a business plan readily available to personnel of the business or the unified program facility with responsibilities for emergency response or training.

Violation Notes: Returned to compliance on 07/02/2019. OBSERVATION: Facility personnel were unable to access/locate a current copy of the business plan during the reinspection. CORRECTIVE ACTION: Owner/operator shall ensure a current copy of the hazardous materials business plan is readily available on site at all times when the facility is staffed. Facility HMBP was printed at time of inspection and violation was corrected onsite.

Violation Division: Riverside County Department of Env Health
Violation Program: HMRRP
Violation Source: CERS

Map ID
Direction
Distance
Elevation

MAP FINDINGS

Site

Database(s)

EDR ID Number
EPA ID Number

A 1 AUTO (Continued)

S123504756

Site ID: 2050
Site Name: A 1 Auto
Violation Date: 05-17-2019
Citation: 40 CFR 1 262.34(d)(5)(iii) - U.S. Code of Federal Regulations, Title 40, Chapter 1, Section(s) 262.34(d)(5)(iii)
Violation Description: Failure to ensure that all employees are thoroughly familiar with proper waste handling and emergency procedures, relevant to their responsibilities during normal facility operations and emergencies.
Violation Notes: Returned to compliance on 07/08/2019. OBSERVATION: No training records observed/provided during inspection. CORRECTIVE ACTION: Owner/operator shall provide employees with initial or refresher hazardous waste training as required. Submit a copy of the roster and the syllabus to the CUPA. Provide to jzelon@rivco.org.
Violation Division: Riverside County Department of Env Health
Violation Program: HW
Violation Source: CERS

Site ID: 2050
Site Name: A 1 Auto
Violation Date: 04-25-2016
Citation: HSC 6.95 25508(d) - California Health and Safety Code, Chapter 6.95, Section(s) 25508(d)
Violation Description: Failure to complete and/or electronically submit a business plan when storing/handling a hazardous material at or above reportable quantities.
Violation Notes: Returned to compliance on 05/25/2016.
Violation Division: Riverside County Department of Env Health
Violation Program: HMRRP
Violation Source: CERS

Site ID: 2050
Site Name: A 1 Auto
Violation Date: 04-25-2016
Citation: 22 CCR 12 66262.12 - California Code of Regulations, Title 22, Chapter 12, Section(s) 66262.12
Violation Description: Failure to obtain and/or maintain an Active EPA ID.
Violation Notes: Returned to compliance on 05/25/2016.
Violation Division: Riverside County Department of Env Health
Violation Program: HW
Violation Source: CERS

Evaluation:
Eval General Type: Other/Unknown
Eval Date: 04-04-2014
Violations Found: No
Eval Type: Other, not routine, done by local agency
Eval Notes: Follow up on Dist 8 prior inspection
Eval Division: Riverside County Department of Env Health
Eval Program: HMRRP
Eval Source: CERS

Eval General Type: Compliance Evaluation Inspection
Eval Date: 04-25-2016
Violations Found: Yes
Eval Type: Routine done by local agency
Eval Notes: Not reported
Eval Division: Riverside County Department of Env Health

Map ID
Direction
Distance
Elevation

MAP FINDINGS

Site

Database(s)

EDR ID Number
EPA ID Number

A 1 AUTO (Continued)

S123504756

Eval Program:	HMRRP
Eval Source:	CERS
Eval General Type:	Compliance Evaluation Inspection
Eval Date:	05-17-2019
Violations Found:	Yes
Eval Type:	Routine done by local agency
Eval Notes:	Not reported
Eval Division:	Riverside County Department of Env Health
Eval Program:	HW
Eval Source:	CERS
Eval General Type:	Other/Unknown
Eval Date:	04-04-2014
Violations Found:	No
Eval Type:	Other, not routine, done by local agency
Eval Notes:	Follow up on Dist 8 prior inspection
Eval Division:	Riverside County Department of Env Health
Eval Program:	HW
Eval Source:	CERS
Eval General Type:	Compliance Evaluation Inspection
Eval Date:	04-25-2016
Violations Found:	Yes
Eval Type:	Routine done by local agency
Eval Notes:	Not reported
Eval Division:	Riverside County Department of Env Health
Eval Program:	HW
Eval Source:	CERS
Eval General Type:	Other/Unknown
Eval Date:	05-10-2018
Violations Found:	Yes
Eval Type:	Other, not routine, done by local agency
Eval Notes:	Not reported
Eval Division:	Riverside County Department of Env Health
Eval Program:	HMRRP
Eval Source:	CERS
Eval General Type:	Compliance Evaluation Inspection
Eval Date:	05-17-2019
Violations Found:	Yes
Eval Type:	Routine done by local agency
Eval Notes:	Not reported
Eval Division:	Riverside County Department of Env Health
Eval Program:	HMRRP
Eval Source:	CERS
Eval General Type:	Other/Unknown
Eval Date:	07-02-2019
Violations Found:	Yes
Eval Type:	Other, not routine, done by local agency
Eval Notes:	Reinspection conducted following 5/17/19 routine inspection. Observed HMBP accepted 5/21/19 since last inspection. Violation #6 was corrected onsite via printing current accepted HMBP. Observed violation #11 RE: employee documented training in continued non compliance. Correct open violations prior to 7/16/19.

Map ID
Direction
Distance
Elevation

MAP FINDINGS

Site

Database(s)

EDR ID Number
EPA ID Number

A 1 AUTO (Continued)

S123504756

Eval Division: Riverside County Department of Env Health
Eval Program: HMRRP
Eval Source: CERS

Eval General Type: Other/Unknown
Eval Date: 07-02-2019
Violations Found: Yes
Eval Type: Other, not routine, done by local agency
Eval Notes: Reinspection conducted following 5/17/19 routine inspection. Observed violations #1 and #8 RE: Containers maintained to minimize release and Container labeling corrected and secondary containment cleaned of all spilled hazardous waste liquids. Observed #37 in continued non compliance. Provide employee training conducted and email signed training records to J. Zelon at jzelon@rivco.org.

Eval Division: Riverside County Department of Env Health
Eval Program: HW
Eval Source: CERS

Affiliation:

Affiliation Type Desc: CUPA District
Entity Name: Riverside Cnty Env Health
Entity Title: Not reported
Affiliation Address: 4065 County Circle Drive, Room 104
Affiliation City: Riverside
Affiliation State: CA
Affiliation Country: Not reported
Affiliation Zip: 92503
Affiliation Phone: (951) 358-5055

Affiliation Type Desc: Document Preparer
Entity Name: Jon Gerke
Entity Title: Not reported
Affiliation Address: Not reported
Affiliation City: Not reported
Affiliation State: Not reported
Affiliation Country: Not reported
Affiliation Zip: Not reported
Affiliation Phone: Not reported

Affiliation Type Desc: Legal Owner
Entity Name: Jon Gerke
Entity Title: Not reported
Affiliation Address: 45776 Camino Rubi
Affiliation City: Temecula
Affiliation State: CA
Affiliation Country: United States
Affiliation Zip: 92592
Affiliation Phone: (951) 990-2501

Affiliation Type Desc: Facility Mailing Address
Entity Name: Mailing Address
Entity Title: Not reported
Affiliation Address: 28696 Via Montezuma #101-102
Affiliation City: Temecula
Affiliation State: CA
Affiliation Country: Not reported
Affiliation Zip: 92590

Map ID
Direction
Distance
Elevation

MAP FINDINGS

Site

Database(s)

EDR ID Number
EPA ID Number

RANCHO CALIFORNIA AUTO COLLISION (Continued)

1000171016

Contact country: US
Contact telephone: 909-676-3433
Contact email: Not reported
EPA Region: 09
Classification: Non-Generator
Description: Handler: Non-Generators do not presently generate hazardous waste

Owner/Operator Summary:

Owner/operator name: NOT REQUIRED
Owner/operator address: NOT REQUIRED
NOT REQUIRED, ME 99999
Owner/operator country: Not reported
Owner/operator telephone: 415-555-1212
Owner/operator email: Not reported
Owner/operator fax: Not reported
Owner/operator extension: Not reported
Legal status: Private
Owner/Operator Type: Operator
Owner/Op start date: Not reported
Owner/Op end date: Not reported

Owner/operator name: EFREN TERRAZAS
Owner/operator address: NOT REQUIRED
NOT REQUIRED, ME 99999
Owner/operator country: Not reported
Owner/operator telephone: 415-555-1212
Owner/operator email: Not reported
Owner/operator fax: Not reported
Owner/operator extension: Not reported
Legal status: Private
Owner/Operator Type: Owner
Owner/Op start date: Not reported
Owner/Op end date: Not reported

Handler Activities Summary:

U.S. importer of hazardous waste: No
Mixed waste (haz. and radioactive): No
Recycler of hazardous waste: No
Transporter of hazardous waste: No
Treater, storer or disposer of HW: No
Underground injection activity: No
On-site burner exemption: No
Furnace exemption: No
Used oil fuel burner: No
Used oil processor: No
User oil refiner: No
Used oil fuel marketer to burner: No
Used oil Specification marketer: No
Used oil transfer facility: No
Used oil transporter: No

Historical Generators:

Date form received by agency: 1986-02-25 00:00:00.0
Site name: RANCHO CALIFORNIA AUTO COLLISION
Classification: Small Quantity Generator

Map ID
Direction
Distance
Elevation

MAP FINDINGS

Site

Database(s)

EDR ID Number
EPA ID Number

RANCHO CALIFORNIA AUTO COLLISION (Continued)

1000171016

Violation Status: No violations found

HAZNET:

Name: RANCHO CALIFORNIA AUTO COLLISION
Address: 28696 VIA MONTEZUMA
Address 2: Not reported
City,State,Zip: RANCHO CALIFORNIA, CA 923900000
Year: 1996
Gepaid: CAD981381072
Contact: UNDELIVERABLE 1996 FEES FORM
Telephone: --
Mailing Name: Not reported
Mailing Address: 28696 VIA MONTEZUMA
Gen County: 33
Waste Category: Paint sludge
TSD EPA ID: CAD050806850
TSD County: 19
Disposal Method: Recycler
Tons: 0.5837

Additional Info:

Year: 1996
Shipment Date: 19960815
Creation Date: 5/30/1997 0:00:00
Receipt Date: 19960818
Manifest ID: 96004198
Gen EPA ID: CAD981381072
Trans EPA ID: CAD028277036
Trans Name: Not reported
Trans 2 EPA ID: Not reported
Trans 2 Name: Not reported
TSD EPA ID: CAT080013352
Trans Name: Not reported
TSD EPA Alt EPA ID: Not reported
TSD EPA Alt Name: Not reported
Waste Code: 133
RCRA Code: Not reported
Meth Code: R01
Quantity Tons: 0.2293
Waste Quantity: 55
Quantity Unit: G
Additional Code 1: Not reported
Additional Code 2: Not reported
Additional Code 3: Not reported
Additional Code 4: Not reported
Additional Code 5: Not reported

Year: 1996
Shipment Date: 19960522
Creation Date: 5/20/1997 0:00:00
Receipt Date: 19960522
Manifest ID: 96267439
Gen EPA ID: CAD981381072
Trans EPA ID: CAD980675789
Trans Name: Not reported
Trans 2 EPA ID: Not reported
Trans 2 Name: Not reported
TSD EPA ID: CAD008302903

Map ID
Direction
Distance
Elevation

MAP FINDINGS

Site

Database(s)

EDR ID Number
EPA ID Number

RANCHO CALIFORNIA AUTO COLLISION (Continued)

1000171016

Trans Name:	Not reported
TSDF Alt EPA ID:	Not reported
TSDF Alt Name:	Not reported
Waste Code:	461
RCRA Code:	F003
Meth Code:	R01
Quantity Tons:	0.5462
Waste Quantity:	131
Quantity Unit:	G
Additional Code 1:	Not reported
Additional Code 2:	Not reported
Additional Code 3:	Not reported
Additional Code 4:	Not reported
Additional Code 5:	Not reported
Year:	1996
Shipment Date:	19960710
Creation Date:	5/20/1997 0:00:00
Receipt Date:	19960712
Manifest ID:	95730842
Gen EPA ID:	CAD981381072
Trans EPA ID:	CAD980675789
Trans Name:	Not reported
Trans 2 EPA ID:	Not reported
Trans 2 Name:	Not reported
TSDF EPA ID:	CAD008302903
Trans Name:	Not reported
TSDF Alt EPA ID:	Not reported
TSDF Alt Name:	Not reported
Waste Code:	461
RCRA Code:	F003
Meth Code:	R01
Quantity Tons:	0.1876
Waste Quantity:	45
Quantity Unit:	G
Additional Code 1:	Not reported
Additional Code 2:	Not reported
Additional Code 3:	Not reported
Additional Code 4:	Not reported
Additional Code 5:	Not reported
Year:	1996
Shipment Date:	19960911
Creation Date:	5/20/1997 0:00:00
Receipt Date:	19960913
Manifest ID:	95731098
Gen EPA ID:	CAD981381072
Trans EPA ID:	CAD980675789
Trans Name:	Not reported
Trans 2 EPA ID:	Not reported
Trans 2 Name:	Not reported
TSDF EPA ID:	CAD050806850
Trans Name:	Not reported
TSDF Alt EPA ID:	Not reported
TSDF Alt Name:	Not reported
Waste Code:	461
RCRA Code:	F003

Map ID
Direction
Distance
Elevation

MAP FINDINGS

Site

Database(s)

EDR ID Number
EPA ID Number

RANCHO CALIFORNIA AUTO COLLISION (Continued)

1000171016

Meth Code:	R01
Quantity Tons:	0.271
Waste Quantity:	65
Quantity Unit:	G
Additional Code 1:	Not reported
Additional Code 2:	Not reported
Additional Code 3:	Not reported
Additional Code 4:	Not reported
Additional Code 5:	Not reported
Year:	1996
Shipment Date:	19961113
Creation Date:	5/20/1997 0:00:00
Receipt Date:	19961115
Manifest ID:	96389423
Gen EPA ID:	CAD981381072
Trans EPA ID:	CAD980675789
Trans Name:	Not reported
Trans 2 EPA ID:	Not reported
Trans 2 Name:	Not reported
TSDf EPA ID:	CAD050806850
Trans Name:	Not reported
TSDf Alt EPA ID:	Not reported
TSDf Alt Name:	Not reported
Waste Code:	461
RCRA Code:	F003
Meth Code:	R01
Quantity Tons:	0.3127
Waste Quantity:	75
Quantity Unit:	G
Additional Code 1:	Not reported
Additional Code 2:	Not reported
Additional Code 3:	Not reported
Additional Code 4:	Not reported
Additional Code 5:	Not reported
Year:	1996
Shipment Date:	19960110
Creation Date:	9/18/1996 0:00:00
Receipt Date:	19960112
Manifest ID:	95529915
Gen EPA ID:	CAD981381072
Trans EPA ID:	CAD980675789
Trans Name:	Not reported
Trans 2 EPA ID:	Not reported
Trans 2 Name:	Not reported
TSDf EPA ID:	CAD008302903
Trans Name:	Not reported
TSDf Alt EPA ID:	Not reported
TSDf Alt Name:	Not reported
Waste Code:	461
RCRA Code:	F003
Meth Code:	R01
Quantity Tons:	0.2293
Waste Quantity:	55
Quantity Unit:	G
Additional Code 1:	Not reported

Map ID
Direction
Distance
Elevation

MAP FINDINGS

Site

Database(s)

EDR ID Number
EPA ID Number

RANCHO CALIFORNIA AUTO COLLISION (Continued)

1000171016

Additional Code 2: Not reported
Additional Code 3: Not reported
Additional Code 4: Not reported
Additional Code 5: Not reported

Name: RANCHO CALIFORNIA AUTO COLLISION
Address: 28696 VIA MONTEZUMA
Address 2: Not reported
City,State,Zip: RANCHO CALIFORNIA, CA 923900000
Year: 1996
Gepaid: CAD981381072
Contact: UNDELIVERABLE 1996 FEES FORM
Telephone: --
Mailing Name: Not reported
Mailing Address: 28696 VIA MONTEZUMA
Gen County: 33
Waste Category: Aqueous solution with total organic residues 10 percent or more
TSD EPA ID: CAT080013352
TSD County: 19
Disposal Method: Recycler
Tons: 0.2293

Additional Info:

Year: 1996
Shipment Date: 19960815
Creation Date: 5/30/1997 0:00:00
Receipt Date: 19960818
Manifest ID: 96004198
Gen EPA ID: CAD981381072
Trans EPA ID: CAD028277036
Trans Name: Not reported
Trans 2 EPA ID: Not reported
Trans 2 Name: Not reported
TSD EPA ID: CAT080013352
Trans Name: Not reported
TSD EPA ID: Not reported
TSD EPA Alt Name: Not reported
Waste Code: 133
RCRA Code: Not reported
Meth Code: R01
Quantity Tons: 0.2293
Waste Quantity: 55
Quantity Unit: G
Additional Code 1: Not reported
Additional Code 2: Not reported
Additional Code 3: Not reported
Additional Code 4: Not reported
Additional Code 5: Not reported

Year: 1996
Shipment Date: 19960522
Creation Date: 5/20/1997 0:00:00
Receipt Date: 19960522
Manifest ID: 96267439
Gen EPA ID: CAD981381072
Trans EPA ID: CAD980675789
Trans Name: Not reported

Map ID
Direction
Distance
Elevation

MAP FINDINGS

Site

Database(s)

EDR ID Number
EPA ID Number

RANCHO CALIFORNIA AUTO COLLISION (Continued)

1000171016

Trans 2 EPA ID:	Not reported
Trans 2 Name:	Not reported
TSDf EPA ID:	CAD008302903
Trans Name:	Not reported
TSDf Alt EPA ID:	Not reported
TSDf Alt Name:	Not reported
Waste Code:	461
RCRA Code:	F003
Meth Code:	R01
Quantity Tons:	0.5462
Waste Quantity:	131
Quantity Unit:	G
Additional Code 1:	Not reported
Additional Code 2:	Not reported
Additional Code 3:	Not reported
Additional Code 4:	Not reported
Additional Code 5:	Not reported
Year:	1996
Shipment Date:	19960710
Creation Date:	5/20/1997 0:00:00
Receipt Date:	19960712
Manifest ID:	95730842
Gen EPA ID:	CAD981381072
Trans EPA ID:	CAD980675789
Trans Name:	Not reported
Trans 2 EPA ID:	Not reported
Trans 2 Name:	Not reported
TSDf EPA ID:	CAD008302903
Trans Name:	Not reported
TSDf Alt EPA ID:	Not reported
TSDf Alt Name:	Not reported
Waste Code:	461
RCRA Code:	F003
Meth Code:	R01
Quantity Tons:	0.1876
Waste Quantity:	45
Quantity Unit:	G
Additional Code 1:	Not reported
Additional Code 2:	Not reported
Additional Code 3:	Not reported
Additional Code 4:	Not reported
Additional Code 5:	Not reported
Year:	1996
Shipment Date:	19960911
Creation Date:	5/20/1997 0:00:00
Receipt Date:	19960913
Manifest ID:	95731098
Gen EPA ID:	CAD981381072
Trans EPA ID:	CAD980675789
Trans Name:	Not reported
Trans 2 EPA ID:	Not reported
Trans 2 Name:	Not reported
TSDf EPA ID:	CAD050806850
Trans Name:	Not reported
TSDf Alt EPA ID:	Not reported

Map ID
Direction
Distance
Elevation

MAP FINDINGS

Site

Database(s)

EDR ID Number
EPA ID Number

RANCHO CALIFORNIA AUTO COLLISION (Continued)

1000171016

TSDf Alt Name:	Not reported
Waste Code:	461
RCRA Code:	F003
Meth Code:	R01
Quantity Tons:	0.271
Waste Quantity:	65
Quantity Unit:	G
Additional Code 1:	Not reported
Additional Code 2:	Not reported
Additional Code 3:	Not reported
Additional Code 4:	Not reported
Additional Code 5:	Not reported
Year:	1996
Shipment Date:	19961113
Creation Date:	5/20/1997 0:00:00
Receipt Date:	19961115
Manifest ID:	96389423
Gen EPA ID:	CAD981381072
Trans EPA ID:	CAD980675789
Trans Name:	Not reported
Trans 2 EPA ID:	Not reported
Trans 2 Name:	Not reported
TSDf EPA ID:	CAD050806850
Trans Name:	Not reported
TSDf Alt EPA ID:	Not reported
TSDf Alt Name:	Not reported
Waste Code:	461
RCRA Code:	F003
Meth Code:	R01
Quantity Tons:	0.3127
Waste Quantity:	75
Quantity Unit:	G
Additional Code 1:	Not reported
Additional Code 2:	Not reported
Additional Code 3:	Not reported
Additional Code 4:	Not reported
Additional Code 5:	Not reported
Year:	1996
Shipment Date:	19960110
Creation Date:	9/18/1996 0:00:00
Receipt Date:	19960112
Manifest ID:	95529915
Gen EPA ID:	CAD981381072
Trans EPA ID:	CAD980675789
Trans Name:	Not reported
Trans 2 EPA ID:	Not reported
Trans 2 Name:	Not reported
TSDf EPA ID:	CAD008302903
Trans Name:	Not reported
TSDf Alt EPA ID:	Not reported
TSDf Alt Name:	Not reported
Waste Code:	461
RCRA Code:	F003
Meth Code:	R01
Quantity Tons:	0.2293

Map ID
Direction
Distance
Elevation

MAP FINDINGS

Site

Database(s)

EDR ID Number
EPA ID Number

RANCHO CALIFORNIA AUTO COLLISION (Continued)

1000171016

Waste Quantity: 55
Quantity Unit: G
Additional Code 1: Not reported
Additional Code 2: Not reported
Additional Code 3: Not reported
Additional Code 4: Not reported
Additional Code 5: Not reported

Name: RANCHO CALIFORNIA AUTO COLLISION
Address: 28696 VIA MONTEZUMA
Address 2: Not reported
City,State,Zip: RANCHO CALIFORNIA, CA 923900000
Year: 1996
Gepaid: CAD981381072
Contact: UNDELIVERABLE 1996 FEES FORM
Telephone: --
Mailing Name: Not reported
Mailing Address: 28696 VIA MONTEZUMA
Gen County: 33
Waste Category: Paint sludge
TSD EPA ID: CAD008302903
TSD County: 19
Disposal Method: Recycler
Tons: 0.9631

Additional Info:

Year: 1996
Shipment Date: 19960815
Creation Date: 5/30/1997 0:00:00
Receipt Date: 19960818
Manifest ID: 96004198
Gen EPA ID: CAD981381072
Trans EPA ID: CAD028277036
Trans Name: Not reported
Trans 2 EPA ID: Not reported
Trans 2 Name: Not reported
TSD EPA ID: CAT080013352
Trans Name: Not reported
TSD EPA ID: Not reported
TSD EPA Name: Not reported
Waste Code: 133
RCRA Code: Not reported
Meth Code: R01
Quantity Tons: 0.2293
Waste Quantity: 55
Quantity Unit: G
Additional Code 1: Not reported
Additional Code 2: Not reported
Additional Code 3: Not reported
Additional Code 4: Not reported
Additional Code 5: Not reported

Year: 1996
Shipment Date: 19960522
Creation Date: 5/20/1997 0:00:00
Receipt Date: 19960522
Manifest ID: 96267439

Map ID
Direction
Distance
Elevation

MAP FINDINGS

Site

Database(s)

EDR ID Number
EPA ID Number

RANCHO CALIFORNIA AUTO COLLISION (Continued)

1000171016

Gen EPA ID:	CAD981381072
Trans EPA ID:	CAD980675789
Trans Name:	Not reported
Trans 2 EPA ID:	Not reported
Trans 2 Name:	Not reported
TSDF EPA ID:	CAD008302903
Trans Name:	Not reported
TSDF Alt EPA ID:	Not reported
TSDF Alt Name:	Not reported
Waste Code:	461
RCRA Code:	F003
Meth Code:	R01
Quantity Tons:	0.5462
Waste Quantity:	131
Quantity Unit:	G
Additional Code 1:	Not reported
Additional Code 2:	Not reported
Additional Code 3:	Not reported
Additional Code 4:	Not reported
Additional Code 5:	Not reported
Year:	1996
Shipment Date:	19960710
Creation Date:	5/20/1997 0:00:00
Receipt Date:	19960712
Manifest ID:	95730842
Gen EPA ID:	CAD981381072
Trans EPA ID:	CAD980675789
Trans Name:	Not reported
Trans 2 EPA ID:	Not reported
Trans 2 Name:	Not reported
TSDF EPA ID:	CAD008302903
Trans Name:	Not reported
TSDF Alt EPA ID:	Not reported
TSDF Alt Name:	Not reported
Waste Code:	461
RCRA Code:	F003
Meth Code:	R01
Quantity Tons:	0.1876
Waste Quantity:	45
Quantity Unit:	G
Additional Code 1:	Not reported
Additional Code 2:	Not reported
Additional Code 3:	Not reported
Additional Code 4:	Not reported
Additional Code 5:	Not reported
Year:	1996
Shipment Date:	19960911
Creation Date:	5/20/1997 0:00:00
Receipt Date:	19960913
Manifest ID:	95731098
Gen EPA ID:	CAD981381072
Trans EPA ID:	CAD980675789
Trans Name:	Not reported
Trans 2 EPA ID:	Not reported
Trans 2 Name:	Not reported

Map ID
Direction
Distance
Elevation

MAP FINDINGS

Site

Database(s)

EDR ID Number
EPA ID Number

RANCHO CALIFORNIA AUTO COLLISION (Continued)

1000171016

TSDF EPA ID:	CAD050806850
Trans Name:	Not reported
TSDF Alt EPA ID:	Not reported
TSDF Alt Name:	Not reported
Waste Code:	461
RCRA Code:	F003
Meth Code:	R01
Quantity Tons:	0.271
Waste Quantity:	65
Quantity Unit:	G
Additional Code 1:	Not reported
Additional Code 2:	Not reported
Additional Code 3:	Not reported
Additional Code 4:	Not reported
Additional Code 5:	Not reported
Year:	1996
Shipment Date:	19961113
Creation Date:	5/20/1997 0:00:00
Receipt Date:	19961115
Manifest ID:	96389423
Gen EPA ID:	CAD981381072
Trans EPA ID:	CAD980675789
Trans Name:	Not reported
Trans 2 EPA ID:	Not reported
Trans 2 Name:	Not reported
TSDF EPA ID:	CAD050806850
Trans Name:	Not reported
TSDF Alt EPA ID:	Not reported
TSDF Alt Name:	Not reported
Waste Code:	461
RCRA Code:	F003
Meth Code:	R01
Quantity Tons:	0.3127
Waste Quantity:	75
Quantity Unit:	G
Additional Code 1:	Not reported
Additional Code 2:	Not reported
Additional Code 3:	Not reported
Additional Code 4:	Not reported
Additional Code 5:	Not reported
Year:	1996
Shipment Date:	19960110
Creation Date:	9/18/1996 0:00:00
Receipt Date:	19960112
Manifest ID:	95529915
Gen EPA ID:	CAD981381072
Trans EPA ID:	CAD980675789
Trans Name:	Not reported
Trans 2 EPA ID:	Not reported
Trans 2 Name:	Not reported
TSDF EPA ID:	CAD008302903
Trans Name:	Not reported
TSDF Alt EPA ID:	Not reported
TSDF Alt Name:	Not reported
Waste Code:	461

Map ID
Direction
Distance
Elevation

MAP FINDINGS

Site

Database(s)

EDR ID Number
EPA ID Number

RANCHO CALIFORNIA AUTO COLLISION (Continued)

1000171016

RCRA Code: F003
Meth Code: R01
Quantity Tons: 0.2293
Waste Quantity: 55
Quantity Unit: G
Additional Code 1: Not reported
Additional Code 2: Not reported
Additional Code 3: Not reported
Additional Code 4: Not reported
Additional Code 5: Not reported

Name: RANCHO CALIFORNIA AUTO COLLISION
Address: 28696 VIA MONTEZUMA
Address 2: Not reported
City,State,Zip: RANCHO CALIFORNIA, CA 923900000
Year: 1999
Gepaid: CAD981381072
Contact: UNDELIVERABLE 1996 FEES FORM
Telephone: --
Mailing Name: Not reported
Mailing Address: 28696 VIA MONTEZUMA
Gen County: 33
Waste Category: Waste oil and mixed oil
TSD EPA ID: CAD008302903
TSD County: 19
Disposal Method: Recycler
Tons: 0.114

Additional Info:

Year: 1999
Shipment Date: 19991008
Creation Date: 11/19/1999 0:00:00
Receipt Date: 19991008
Manifest ID: 99310467
Gen EPA ID: CAD981381072
Trans EPA ID: CAR000036673
Trans Name: Not reported
Trans 2 EPA ID: Not reported
Trans 2 Name: Not reported
TSD EPA ID: CAD008302903
Trans Name: Not reported
TSD Alt EPA ID: CAD008302903
TSD Alt Name: Not reported
Waste Code: 461
RCRA Code: D001
Meth Code: R01
Quantity Tons: 0.2293
Waste Quantity: 55
Quantity Unit: G
Additional Code 1: Not reported
Additional Code 2: Not reported
Additional Code 3: Not reported
Additional Code 4: Not reported
Additional Code 5: Not reported

Year: 1999
Shipment Date: 19991111

Map ID
Direction
Distance
Elevation

MAP FINDINGS

Site

Database(s)

EDR ID Number
EPA ID Number

RANCHO CALIFORNIA AUTO COLLISION (Continued)

1000171016

Creation Date: 1/11/2000 0:00:00
Receipt Date: 19991118
Manifest ID: 99310531
Gen EPA ID: CAD981381072
Trans EPA ID: CAR000036673
Trans Name: Not reported
Trans 2 EPA ID: Not reported
Trans 2 Name: Not reported
TSDf EPA ID: CAD008302903
Trans Name: Not reported
TSDf Alt EPA ID: Not reported
TSDf Alt Name: Not reported
Waste Code: 461
RCRA Code: D001
Meth Code: R01
Quantity Tons: 0.221
Waste Quantity: 53
Quantity Unit: G
Additional Code 1: Not reported
Additional Code 2: Not reported
Additional Code 3: Not reported
Additional Code 4: Not reported
Additional Code 5: Not reported

Year: 1999
Shipment Date: 19991119
Creation Date: 2/1/2000 0:00:00
Receipt Date: 19991201
Manifest ID: 99310534
Gen EPA ID: CAD981381072
Trans EPA ID: CAR000036673
Trans Name: Not reported
Trans 2 EPA ID: Not reported
Trans 2 Name: Not reported
TSDf EPA ID: CAD008302903
Trans Name: Not reported
TSDf Alt EPA ID: CAD008302903
TSDf Alt Name: Not reported
Waste Code: 281
RCRA Code: Not reported
Meth Code: R01
Quantity Tons: 0.2293
Waste Quantity: 55
Quantity Unit: G
Additional Code 1: Not reported
Additional Code 2: Not reported
Additional Code 3: Not reported
Additional Code 4: Not reported
Additional Code 5: Not reported

Year: 1999
Shipment Date: 19991119
Creation Date: 2/1/2000 0:00:00
Receipt Date: 19991201
Manifest ID: 99310534
Gen EPA ID: CAD981381072
Trans EPA ID: CAR000036673

Map ID
Direction
Distance
Elevation

MAP FINDINGS

Site

Database(s)

EDR ID Number
EPA ID Number

RANCHO CALIFORNIA AUTO COLLISION (Continued)

1000171016

Trans Name:	Not reported
Trans 2 EPA ID:	Not reported
Trans 2 Name:	Not reported
TSDf EPA ID:	CAD008302903
Trans Name:	Not reported
TSDf Alt EPA ID:	CAD008302903
TSDf Alt Name:	Not reported
Waste Code:	221
RCRA Code:	Not reported
Meth Code:	R01
Quantity Tons:	0.114
Waste Quantity:	30
Quantity Unit:	G
Additional Code 1:	Not reported
Additional Code 2:	Not reported
Additional Code 3:	Not reported
Additional Code 4:	Not reported
Additional Code 5:	Not reported
Year:	1999
Shipment Date:	19991221
Creation Date:	2/15/2000 0:00:00
Receipt Date:	19991222
Manifest ID:	99310639
Gen EPA ID:	CAD981381072
Trans EPA ID:	CAR000036673
Trans Name:	Not reported
Trans 2 EPA ID:	Not reported
Trans 2 Name:	Not reported
TSDf EPA ID:	CAD008302903
Trans Name:	Not reported
TSDf Alt EPA ID:	Not reported
TSDf Alt Name:	Not reported
Waste Code:	Not reported
RCRA Code:	D001
Meth Code:	R01
Quantity Tons:	0.2126
Waste Quantity:	51
Quantity Unit:	G
Additional Code 1:	Not reported
Additional Code 2:	Not reported
Additional Code 3:	Not reported
Additional Code 4:	Not reported
Additional Code 5:	Not reported
Year:	1999
Shipment Date:	19990312
Creation Date:	5/17/1999 0:00:00
Receipt Date:	19990316
Manifest ID:	98021391
Gen EPA ID:	CAD981381072
Trans EPA ID:	CAR000036673
Trans Name:	Not reported
Trans 2 EPA ID:	Not reported
Trans 2 Name:	Not reported
TSDf EPA ID:	CAD008302903
Trans Name:	Not reported

Map ID
Direction
Distance
Elevation

MAP FINDINGS

Site

Database(s)

EDR ID Number
EPA ID Number

RANCHO CALIFORNIA AUTO COLLISION (Continued)

1000171016

TSDf Alt EPA ID:	CAD008302903
TSDf Alt Name:	Not reported
Waste Code:	461
RCRA Code:	D001
Meth Code:	R01
Quantity Tons:	0.5629
Waste Quantity:	135
Quantity Unit:	G
Additional Code 1:	Not reported
Additional Code 2:	Not reported
Additional Code 3:	Not reported
Additional Code 4:	Not reported
Additional Code 5:	Not reported
Year:	1999
Shipment Date:	19990528
Creation Date:	7/13/1999 0:00:00
Receipt Date:	19990602
Manifest ID:	98021471
Gen EPA ID:	CAD981381072
Trans EPA ID:	CAR000036673
Trans Name:	Not reported
Trans 2 EPA ID:	Not reported
Trans 2 Name:	Not reported
TSDf EPA ID:	CAD008302903
Trans Name:	Not reported
TSDf Alt EPA ID:	CAD008302903
TSDf Alt Name:	Not reported
Waste Code:	461
RCRA Code:	D001
Meth Code:	R01
Quantity Tons:	0.3336
Waste Quantity:	80
Quantity Unit:	G
Additional Code 1:	Not reported
Additional Code 2:	Not reported
Additional Code 3:	Not reported
Additional Code 4:	Not reported
Additional Code 5:	Not reported
Year:	1999
Shipment Date:	19990819
Creation Date:	10/12/1999 0:00:00
Receipt Date:	19990826
Manifest ID:	98021547
Gen EPA ID:	CAD981381072
Trans EPA ID:	CAR000036673
Trans Name:	Not reported
Trans 2 EPA ID:	Not reported
Trans 2 Name:	Not reported
TSDf EPA ID:	CAD008302903
Trans Name:	Not reported
TSDf Alt EPA ID:	CAD008302903
TSDf Alt Name:	Not reported
Waste Code:	461
RCRA Code:	D001
Meth Code:	R01

Map ID
Direction
Distance
Elevation

MAP FINDINGS

Site

Database(s)

EDR ID Number
EPA ID Number

RANCHO CALIFORNIA AUTO COLLISION (Continued)

1000171016

Quantity Tons: 0.2919
Waste Quantity: 70
Quantity Unit: G
Additional Code 1: Not reported
Additional Code 2: Not reported
Additional Code 3: Not reported
Additional Code 4: Not reported
Additional Code 5: Not reported

Name: RANCHO CALIFORNIA AUTO COLLISION
Address: 28696 VIA MONTEZUMA
Address 2: Not reported
City,State,Zip: RANCHO CALIFORNIA, CA 923900000
Year: 1999
Gepaid: CAD981381072
Contact: UNDELIVERABLE 1996 FEES FORM
Telephone: --
Mailing Name: Not reported
Mailing Address: 28696 VIA MONTEZUMA
Gen County: 33
Waste Category: Paint sludge
TSD EPA ID: CAD008302903
TSD County: 19
Disposal Method: Recycler
Tons: 1.6387

Additional Info:

Year: 1999
Shipment Date: 19991008
Creation Date: 11/19/1999 0:00:00
Receipt Date: 19991008
Manifest ID: 99310467
Gen EPA ID: CAD981381072
Trans EPA ID: CAR000036673
Trans Name: Not reported
Trans 2 EPA ID: Not reported
Trans 2 Name: Not reported
TSD EPA ID: CAD008302903
Trans Name: Not reported
TSD Alt EPA ID: CAD008302903
TSD Alt Name: Not reported
Waste Code: 461
RCRA Code: D001
Meth Code: R01
Quantity Tons: 0.2293
Waste Quantity: 55
Quantity Unit: G
Additional Code 1: Not reported
Additional Code 2: Not reported
Additional Code 3: Not reported
Additional Code 4: Not reported
Additional Code 5: Not reported

Year: 1999
Shipment Date: 19991111
Creation Date: 1/11/2000 0:00:00
Receipt Date: 19991118

Map ID
Direction
Distance
Elevation

MAP FINDINGS

Site

Database(s)

EDR ID Number
EPA ID Number

RANCHO CALIFORNIA AUTO COLLISION (Continued)

1000171016

Manifest ID: 99310531
Gen EPA ID: CAD981381072
Trans EPA ID: CAR000036673
Trans Name: Not reported
Trans 2 EPA ID: Not reported
Trans 2 Name: Not reported
TSDf EPA ID: CAD008302903
Trans Name: Not reported
TSDf Alt EPA ID: Not reported
TSDf Alt Name: Not reported
Waste Code: 461
RCRA Code: D001
Meth Code: R01
Quantity Tons: 0.221
Waste Quantity: 53
Quantity Unit: G
Additional Code 1: Not reported
Additional Code 2: Not reported
Additional Code 3: Not reported
Additional Code 4: Not reported
Additional Code 5: Not reported

Year: 1999
Shipment Date: 19991119
Creation Date: 2/1/2000 0:00:00
Receipt Date: 19991201
Manifest ID: 99310534
Gen EPA ID: CAD981381072
Trans EPA ID: CAR000036673
Trans Name: Not reported
Trans 2 EPA ID: Not reported
Trans 2 Name: Not reported
TSDf EPA ID: CAD008302903
Trans Name: Not reported
TSDf Alt EPA ID: CAD008302903
TSDf Alt Name: Not reported
Waste Code: 281
RCRA Code: Not reported
Meth Code: R01
Quantity Tons: 0.2293
Waste Quantity: 55
Quantity Unit: G
Additional Code 1: Not reported
Additional Code 2: Not reported
Additional Code 3: Not reported
Additional Code 4: Not reported
Additional Code 5: Not reported

Year: 1999
Shipment Date: 19991119
Creation Date: 2/1/2000 0:00:00
Receipt Date: 19991201
Manifest ID: 99310534
Gen EPA ID: CAD981381072
Trans EPA ID: CAR000036673
Trans Name: Not reported
Trans 2 EPA ID: Not reported

Map ID
Direction
Distance
Elevation

MAP FINDINGS

Site

Database(s)

EDR ID Number
EPA ID Number

RANCHO CALIFORNIA AUTO COLLISION (Continued)

1000171016

Trans 2 Name:	Not reported
TSDf EPA ID:	CAD008302903
Trans Name:	Not reported
TSDf Alt EPA ID:	CAD008302903
TSDf Alt Name:	Not reported
Waste Code:	221
RCRA Code:	Not reported
Meth Code:	R01
Quantity Tons:	0.114
Waste Quantity:	30
Quantity Unit:	G
Additional Code 1:	Not reported
Additional Code 2:	Not reported
Additional Code 3:	Not reported
Additional Code 4:	Not reported
Additional Code 5:	Not reported
Year:	1999
Shipment Date:	19991221
Creation Date:	2/15/2000 0:00:00
Receipt Date:	19991222
Manifest ID:	99310639
Gen EPA ID:	CAD981381072
Trans EPA ID:	CAR000036673
Trans Name:	Not reported
Trans 2 EPA ID:	Not reported
Trans 2 Name:	Not reported
TSDf EPA ID:	CAD008302903
Trans Name:	Not reported
TSDf Alt EPA ID:	Not reported
TSDf Alt Name:	Not reported
Waste Code:	Not reported
RCRA Code:	D001
Meth Code:	R01
Quantity Tons:	0.2126
Waste Quantity:	51
Quantity Unit:	G
Additional Code 1:	Not reported
Additional Code 2:	Not reported
Additional Code 3:	Not reported
Additional Code 4:	Not reported
Additional Code 5:	Not reported
Year:	1999
Shipment Date:	19990312
Creation Date:	5/17/1999 0:00:00
Receipt Date:	19990316
Manifest ID:	98021391
Gen EPA ID:	CAD981381072
Trans EPA ID:	CAR000036673
Trans Name:	Not reported
Trans 2 EPA ID:	Not reported
Trans 2 Name:	Not reported
TSDf EPA ID:	CAD008302903
Trans Name:	Not reported
TSDf Alt EPA ID:	CAD008302903
TSDf Alt Name:	Not reported

Map ID
Direction
Distance
Elevation

MAP FINDINGS

Site

Database(s)

EDR ID Number
EPA ID Number

RANCHO CALIFORNIA AUTO COLLISION (Continued)

1000171016

Waste Code:	461
RCRA Code:	D001
Meth Code:	R01
Quantity Tons:	0.5629
Waste Quantity:	135
Quantity Unit:	G
Additional Code 1:	Not reported
Additional Code 2:	Not reported
Additional Code 3:	Not reported
Additional Code 4:	Not reported
Additional Code 5:	Not reported
Year:	1999
Shipment Date:	19990528
Creation Date:	7/13/1999 0:00:00
Receipt Date:	19990602
Manifest ID:	98021471
Gen EPA ID:	CAD981381072
Trans EPA ID:	CAR000036673
Trans Name:	Not reported
Trans 2 EPA ID:	Not reported
Trans 2 Name:	Not reported
TSDF EPA ID:	CAD008302903
Trans Name:	Not reported
TSDF Alt EPA ID:	CAD008302903
TSDF Alt Name:	Not reported
Waste Code:	461
RCRA Code:	D001
Meth Code:	R01
Quantity Tons:	0.3336
Waste Quantity:	80
Quantity Unit:	G
Additional Code 1:	Not reported
Additional Code 2:	Not reported
Additional Code 3:	Not reported
Additional Code 4:	Not reported
Additional Code 5:	Not reported
Year:	1999
Shipment Date:	19990819
Creation Date:	10/12/1999 0:00:00
Receipt Date:	19990826
Manifest ID:	98021547
Gen EPA ID:	CAD981381072
Trans EPA ID:	CAR000036673
Trans Name:	Not reported
Trans 2 EPA ID:	Not reported
Trans 2 Name:	Not reported
TSDF EPA ID:	CAD008302903
Trans Name:	Not reported
TSDF Alt EPA ID:	CAD008302903
TSDF Alt Name:	Not reported
Waste Code:	461
RCRA Code:	D001
Meth Code:	R01
Quantity Tons:	0.2919
Waste Quantity:	70

Map ID
Direction
Distance
Elevation

MAP FINDINGS

Site

Database(s)

EDR ID Number
EPA ID Number

RANCHO CALIFORNIA AUTO COLLISION (Continued)

1000171016

Quantity Unit: G
Additional Code 1: Not reported
Additional Code 2: Not reported
Additional Code 3: Not reported
Additional Code 4: Not reported
Additional Code 5: Not reported

Name: RANCHO CALIFORNIA AUTO COLLISION
Address: 28696 VIA MONTEZUMA
Address 2: Not reported
City,State,Zip: RANCHO CALIFORNIA, CA 923900000
Year: 1999
Gepaid: CAD981381072
Contact: UNDELIVERABLE 1996 FEES FORM
Telephone: --
Mailing Name: Not reported
Mailing Address: 28696 VIA MONTEZUMA
Gen County: 33
Waste Category: Adhesives
TSD EPA ID: CAD008302903
TSD County: 19
Disposal Method: Recycler
Tons: 0.2293

Additional Info:

Year: 1999
Shipment Date: 19991008
Creation Date: 11/19/1999 0:00:00
Receipt Date: 19991008
Manifest ID: 99310467
Gen EPA ID: CAD981381072
Trans EPA ID: CAR000036673
Trans Name: Not reported
Trans 2 EPA ID: Not reported
Trans 2 Name: Not reported
TSD EPA ID: CAD008302903
Trans Name: Not reported
TSD Alt EPA ID: CAD008302903
TSD Alt Name: Not reported
Waste Code: 461
RCRA Code: D001
Meth Code: R01
Quantity Tons: 0.2293
Waste Quantity: 55
Quantity Unit: G
Additional Code 1: Not reported
Additional Code 2: Not reported
Additional Code 3: Not reported
Additional Code 4: Not reported
Additional Code 5: Not reported

Year: 1999
Shipment Date: 19991111
Creation Date: 1/11/2000 0:00:00
Receipt Date: 19991118
Manifest ID: 99310531
Gen EPA ID: CAD981381072

Map ID
Direction
Distance
Elevation

MAP FINDINGS

Site

Database(s)

EDR ID Number
EPA ID Number

RANCHO CALIFORNIA AUTO COLLISION (Continued)

1000171016

Trans EPA ID:	CAR000036673
Trans Name:	Not reported
Trans 2 EPA ID:	Not reported
Trans 2 Name:	Not reported
TSDf EPA ID:	CAD008302903
Trans Name:	Not reported
TSDf Alt EPA ID:	Not reported
TSDf Alt Name:	Not reported
Waste Code:	461
RCRA Code:	D001
Meth Code:	R01
Quantity Tons:	0.221
Waste Quantity:	53
Quantity Unit:	G
Additional Code 1:	Not reported
Additional Code 2:	Not reported
Additional Code 3:	Not reported
Additional Code 4:	Not reported
Additional Code 5:	Not reported
Year:	1999
Shipment Date:	19991119
Creation Date:	2/1/2000 0:00:00
Receipt Date:	19991201
Manifest ID:	99310534
Gen EPA ID:	CAD981381072
Trans EPA ID:	CAR000036673
Trans Name:	Not reported
Trans 2 EPA ID:	Not reported
Trans 2 Name:	Not reported
TSDf EPA ID:	CAD008302903
Trans Name:	Not reported
TSDf Alt EPA ID:	CAD008302903
TSDf Alt Name:	Not reported
Waste Code:	281
RCRA Code:	Not reported
Meth Code:	R01
Quantity Tons:	0.2293
Waste Quantity:	55
Quantity Unit:	G
Additional Code 1:	Not reported
Additional Code 2:	Not reported
Additional Code 3:	Not reported
Additional Code 4:	Not reported
Additional Code 5:	Not reported
Year:	1999
Shipment Date:	19991119
Creation Date:	2/1/2000 0:00:00
Receipt Date:	19991201
Manifest ID:	99310534
Gen EPA ID:	CAD981381072
Trans EPA ID:	CAR000036673
Trans Name:	Not reported
Trans 2 EPA ID:	Not reported
Trans 2 Name:	Not reported
TSDf EPA ID:	CAD008302903

Map ID
Direction
Distance
Elevation

MAP FINDINGS

Site

Database(s)

EDR ID Number
EPA ID Number

RANCHO CALIFORNIA AUTO COLLISION (Continued)

1000171016

Trans Name:	Not reported
TSDF Alt EPA ID:	CAD008302903
TSDF Alt Name:	Not reported
Waste Code:	221
RCRA Code:	Not reported
Meth Code:	R01
Quantity Tons:	0.114
Waste Quantity:	30
Quantity Unit:	G
Additional Code 1:	Not reported
Additional Code 2:	Not reported
Additional Code 3:	Not reported
Additional Code 4:	Not reported
Additional Code 5:	Not reported
Year:	1999
Shipment Date:	19991221
Creation Date:	2/15/2000 0:00:00
Receipt Date:	19991222
Manifest ID:	99310639
Gen EPA ID:	CAD981381072
Trans EPA ID:	CAR000036673
Trans Name:	Not reported
Trans 2 EPA ID:	Not reported
Trans 2 Name:	Not reported
TSDF EPA ID:	CAD008302903
Trans Name:	Not reported
TSDF Alt EPA ID:	Not reported
TSDF Alt Name:	Not reported
Waste Code:	Not reported
RCRA Code:	D001
Meth Code:	R01
Quantity Tons:	0.2126
Waste Quantity:	51
Quantity Unit:	G
Additional Code 1:	Not reported
Additional Code 2:	Not reported
Additional Code 3:	Not reported
Additional Code 4:	Not reported
Additional Code 5:	Not reported
Year:	1999
Shipment Date:	19990312
Creation Date:	5/17/1999 0:00:00
Receipt Date:	19990316
Manifest ID:	98021391
Gen EPA ID:	CAD981381072
Trans EPA ID:	CAR000036673
Trans Name:	Not reported
Trans 2 EPA ID:	Not reported
Trans 2 Name:	Not reported
TSDF EPA ID:	CAD008302903
Trans Name:	Not reported
TSDF Alt EPA ID:	CAD008302903
TSDF Alt Name:	Not reported
Waste Code:	461
RCRA Code:	D001

Map ID
Direction
Distance
Elevation

MAP FINDINGS

Site

Database(s)

EDR ID Number
EPA ID Number

RANCHO CALIFORNIA AUTO COLLISION (Continued)

1000171016

Meth Code:	R01
Quantity Tons:	0.5629
Waste Quantity:	135
Quantity Unit:	G
Additional Code 1:	Not reported
Additional Code 2:	Not reported
Additional Code 3:	Not reported
Additional Code 4:	Not reported
Additional Code 5:	Not reported
Year:	1999
Shipment Date:	19990528
Creation Date:	7/13/1999 0:00:00
Receipt Date:	19990602
Manifest ID:	98021471
Gen EPA ID:	CAD981381072
Trans EPA ID:	CAR000036673
Trans Name:	Not reported
Trans 2 EPA ID:	Not reported
Trans 2 Name:	Not reported
TSDf EPA ID:	CAD008302903
Trans Name:	Not reported
TSDf Alt EPA ID:	CAD008302903
TSDf Alt Name:	Not reported
Waste Code:	461
RCRA Code:	D001
Meth Code:	R01
Quantity Tons:	0.3336
Waste Quantity:	80
Quantity Unit:	G
Additional Code 1:	Not reported
Additional Code 2:	Not reported
Additional Code 3:	Not reported
Additional Code 4:	Not reported
Additional Code 5:	Not reported
Year:	1999
Shipment Date:	19990819
Creation Date:	10/12/1999 0:00:00
Receipt Date:	19990826
Manifest ID:	98021547
Gen EPA ID:	CAD981381072
Trans EPA ID:	CAR000036673
Trans Name:	Not reported
Trans 2 EPA ID:	Not reported
Trans 2 Name:	Not reported
TSDf EPA ID:	CAD008302903
Trans Name:	Not reported
TSDf Alt EPA ID:	CAD008302903
TSDf Alt Name:	Not reported
Waste Code:	461
RCRA Code:	D001
Meth Code:	R01
Quantity Tons:	0.2919
Waste Quantity:	70
Quantity Unit:	G
Additional Code 1:	Not reported

Map ID
Direction
Distance
Elevation

MAP FINDINGS

Site

Database(s)

EDR ID Number
EPA ID Number

RANCHO CALIFORNIA AUTO COLLISION (Continued)

1000171016

Additional Code 2: Not reported
Additional Code 3: Not reported
Additional Code 4: Not reported
Additional Code 5: Not reported

Name: RANCHO CALIFORNIA AUTO COLLISION
Address: 28696 VIA MONTEZUMA
Address 2: Not reported
City,State,Zip: RANCHO CALIFORNIA, CA 923900000
Year: 1999
Gepaid: CAD981381072
Contact: UNDELIVERABLE 1996 FEES FORM
Telephone: --
Mailing Name: Not reported
Mailing Address: 28696 VIA MONTEZUMA
Gen County: 33
Waste Category: Not reported
TSD EPA ID: CAD008302903
TSD County: 19
Disposal Method: Recycler
Tons: 0.2126

Additional Info:

Year: 1999
Shipment Date: 19991008
Creation Date: 11/19/1999 0:00:00
Receipt Date: 19991008
Manifest ID: 99310467
Gen EPA ID: CAD981381072
Trans EPA ID: CAR000036673
Trans Name: Not reported
Trans 2 EPA ID: Not reported
Trans 2 Name: Not reported
TSD EPA ID: CAD008302903
Trans Name: Not reported
TSD EPA Alt EPA ID: CAD008302903
TSD EPA Alt Name: Not reported
Waste Code: 461
RCRA Code: D001
Meth Code: R01
Quantity Tons: 0.2293
Waste Quantity: 55
Quantity Unit: G
Additional Code 1: Not reported
Additional Code 2: Not reported
Additional Code 3: Not reported
Additional Code 4: Not reported
Additional Code 5: Not reported

Year: 1999
Shipment Date: 19991111
Creation Date: 1/11/2000 0:00:00
Receipt Date: 19991118
Manifest ID: 99310531
Gen EPA ID: CAD981381072
Trans EPA ID: CAR000036673
Trans Name: Not reported

Map ID
Direction
Distance
Elevation

MAP FINDINGS

Site

Database(s)

EDR ID Number
EPA ID Number

RANCHO CALIFORNIA AUTO COLLISION (Continued)

1000171016

Trans 2 EPA ID:	Not reported
Trans 2 Name:	Not reported
TSDf EPA ID:	CAD008302903
Trans Name:	Not reported
TSDf Alt EPA ID:	Not reported
TSDf Alt Name:	Not reported
Waste Code:	461
RCRA Code:	D001
Meth Code:	R01
Quantity Tons:	0.221
Waste Quantity:	53
Quantity Unit:	G
Additional Code 1:	Not reported
Additional Code 2:	Not reported
Additional Code 3:	Not reported
Additional Code 4:	Not reported
Additional Code 5:	Not reported
Year:	1999
Shipment Date:	19991119
Creation Date:	2/1/2000 0:00:00
Receipt Date:	19991201
Manifest ID:	99310534
Gen EPA ID:	CAD981381072
Trans EPA ID:	CAR000036673
Trans Name:	Not reported
Trans 2 EPA ID:	Not reported
Trans 2 Name:	Not reported
TSDf EPA ID:	CAD008302903
Trans Name:	Not reported
TSDf Alt EPA ID:	CAD008302903
TSDf Alt Name:	Not reported
Waste Code:	281
RCRA Code:	Not reported
Meth Code:	R01
Quantity Tons:	0.2293
Waste Quantity:	55
Quantity Unit:	G
Additional Code 1:	Not reported
Additional Code 2:	Not reported
Additional Code 3:	Not reported
Additional Code 4:	Not reported
Additional Code 5:	Not reported
Year:	1999
Shipment Date:	19991119
Creation Date:	2/1/2000 0:00:00
Receipt Date:	19991201
Manifest ID:	99310534
Gen EPA ID:	CAD981381072
Trans EPA ID:	CAR000036673
Trans Name:	Not reported
Trans 2 EPA ID:	Not reported
Trans 2 Name:	Not reported
TSDf EPA ID:	CAD008302903
Trans Name:	Not reported
TSDf Alt EPA ID:	CAD008302903

Map ID
Direction
Distance
Elevation

MAP FINDINGS

Site

Database(s)

EDR ID Number
EPA ID Number

RANCHO CALIFORNIA AUTO COLLISION (Continued)

1000171016

TSDf Alt Name:	Not reported
Waste Code:	221
RCRA Code:	Not reported
Meth Code:	R01
Quantity Tons:	0.114
Waste Quantity:	30
Quantity Unit:	G
Additional Code 1:	Not reported
Additional Code 2:	Not reported
Additional Code 3:	Not reported
Additional Code 4:	Not reported
Additional Code 5:	Not reported
Year:	1999
Shipment Date:	19991221
Creation Date:	2/15/2000 0:00:00
Receipt Date:	19991222
Manifest ID:	99310639
Gen EPA ID:	CAD981381072
Trans EPA ID:	CAR000036673
Trans Name:	Not reported
Trans 2 EPA ID:	Not reported
Trans 2 Name:	Not reported
TSDf EPA ID:	CAD008302903
Trans Name:	Not reported
TSDf Alt EPA ID:	Not reported
TSDf Alt Name:	Not reported
Waste Code:	Not reported
RCRA Code:	D001
Meth Code:	R01
Quantity Tons:	0.2126
Waste Quantity:	51
Quantity Unit:	G
Additional Code 1:	Not reported
Additional Code 2:	Not reported
Additional Code 3:	Not reported
Additional Code 4:	Not reported
Additional Code 5:	Not reported
Year:	1999
Shipment Date:	19990312
Creation Date:	5/17/1999 0:00:00
Receipt Date:	19990316
Manifest ID:	98021391
Gen EPA ID:	CAD981381072
Trans EPA ID:	CAR000036673
Trans Name:	Not reported
Trans 2 EPA ID:	Not reported
Trans 2 Name:	Not reported
TSDf EPA ID:	CAD008302903
Trans Name:	Not reported
TSDf Alt EPA ID:	CAD008302903
TSDf Alt Name:	Not reported
Waste Code:	461
RCRA Code:	D001
Meth Code:	R01
Quantity Tons:	0.5629

Map ID
Direction
Distance
Elevation

MAP FINDINGS

Site

Database(s)

EDR ID Number
EPA ID Number

RANCHO CALIFORNIA AUTO COLLISION (Continued)

1000171016

Waste Quantity:	135
Quantity Unit:	G
Additional Code 1:	Not reported
Additional Code 2:	Not reported
Additional Code 3:	Not reported
Additional Code 4:	Not reported
Additional Code 5:	Not reported
Year:	1999
Shipment Date:	19990528
Creation Date:	7/13/1999 0:00:00
Receipt Date:	19990602
Manifest ID:	98021471
Gen EPA ID:	CAD981381072
Trans EPA ID:	CAR000036673
Trans Name:	Not reported
Trans 2 EPA ID:	Not reported
Trans 2 Name:	Not reported
TSDf EPA ID:	CAD008302903
Trans Name:	Not reported
TSDf Alt EPA ID:	CAD008302903
TSDf Alt Name:	Not reported
Waste Code:	461
RCRA Code:	D001
Meth Code:	R01
Quantity Tons:	0.3336
Waste Quantity:	80
Quantity Unit:	G
Additional Code 1:	Not reported
Additional Code 2:	Not reported
Additional Code 3:	Not reported
Additional Code 4:	Not reported
Additional Code 5:	Not reported
Year:	1999
Shipment Date:	19990819
Creation Date:	10/12/1999 0:00:00
Receipt Date:	19990826
Manifest ID:	98021547
Gen EPA ID:	CAD981381072
Trans EPA ID:	CAR000036673
Trans Name:	Not reported
Trans 2 EPA ID:	Not reported
Trans 2 Name:	Not reported
TSDf EPA ID:	CAD008302903
Trans Name:	Not reported
TSDf Alt EPA ID:	CAD008302903
TSDf Alt Name:	Not reported
Waste Code:	461
RCRA Code:	D001
Meth Code:	R01
Quantity Tons:	0.2919
Waste Quantity:	70
Quantity Unit:	G
Additional Code 1:	Not reported
Additional Code 2:	Not reported
Additional Code 3:	Not reported

Map ID
Direction
Distance
Elevation

MAP FINDINGS

Site

Database(s)

EDR ID Number
EPA ID Number

RANCHO CALIFORNIA AUTO COLLISION (Continued)

1000171016

Additional Code 4: Not reported
Additional Code 5: Not reported

Name: RANCHO CALIFORNIA AUTO COLLISION
Address: 28696 VIA MONTEZUMA
Address 2: Not reported
City,State,Zip: RANCHO CALIFORNIA, CA 923900000
Year: 1998
Gepaid: CAD981381072
Contact: UNDELIVERABLE 1996 FEES FORM
Telephone: --
Mailing Name: Not reported
Mailing Address: 28696 VIA MONTEZUMA
Gen County: 33
Waste Category: Paint sludge
TSD EPA ID: CAD008302903
TSD County: 19
Disposal Method: Recycler
Tons: 0.4586

Additional Info:

Year: 1998
Shipment Date: 19980422
Creation Date: 6/26/1998 0:00:00
Receipt Date: 19980422
Manifest ID: 97426438
Gen EPA ID: CAD981381072
Trans EPA ID: CAR000036673
Trans Name: Not reported
Trans 2 EPA ID: Not reported
Trans 2 Name: Not reported
TSDF EPA ID: CAD008302903
Trans Name: Not reported
TSDF Alt EPA ID: Not reported
TSDF Alt Name: Not reported
Waste Code: 461
RCRA Code: D001
Meth Code: R01
Quantity Tons: 0.2293
Waste Quantity: 55
Quantity Unit: G
Additional Code 1: Not reported
Additional Code 2: Not reported
Additional Code 3: Not reported
Additional Code 4: Not reported
Additional Code 5: Not reported

Year: 1998
Shipment Date: 19980114
Creation Date: 3/31/1998 0:00:00
Receipt Date: 19980116
Manifest ID: 97338058
Gen EPA ID: CAD981381072
Trans EPA ID: CAD980675789
Trans Name: Not reported
Trans 2 EPA ID: Not reported
Trans 2 Name: Not reported

Map ID
Direction
Distance
Elevation

MAP FINDINGS

Site

Database(s)

EDR ID Number
EPA ID Number

RANCHO CALIFORNIA AUTO COLLISION (Continued)

1000171016

TSD EPA ID: CAD008302903
Trans Name: Not reported
TSD EPA ID: CAD008302903
TSD Alt Name: Not reported
Waste Code: 461
RCRA Code: F003
Meth Code: R01
Quantity Tons: 0.2293
Waste Quantity: 55
Quantity Unit: G
Additional Code 1: Not reported
Additional Code 2: Not reported
Additional Code 3: Not reported
Additional Code 4: Not reported
Additional Code 5: Not reported

Name: RANCHO CALIFORNIA AUTO COLLISION
Address: 28696 VIA MONTEZUMA
Address 2: Not reported
City,State,Zip: RANCHO CALIFORNIA, CA 923900000
Year: 1991
Gepaid: CAD981381072
Contact: UNDELIVERABLE 1996 FEES FORM
Telephone: --
Mailing Name: Not reported
Mailing Address: 28696 VIA MONTEZUMA
Gen County: 36
Waste Category: Not reported
TSD EPA ID: CAD008252405
TSD County: 19
Disposal Method: Not reported
Tons: 0.2043

Name: RANCHO CALIFORNIA AUTO COLLISION
Address: 28696 VIA MONTEZUMA
Address 2: Not reported
City,State,Zip: RANCHO CALIFORNIA, CA 923900000
Year: 1991
Gepaid: CAD981381072
Contact: UNDELIVERABLE 1996 FEES FORM
Telephone: --
Mailing Name: Not reported
Mailing Address: 28696 VIA MONTEZUMA
Gen County: 36
Waste Category: Oxygenated solvents (acetone, butanol, ethyl acetate, etc.)
TSD EPA ID: CAD008252405
TSD County: 19
Disposal Method: Not reported
Tons: 0

[Click this hyperlink](#) while viewing on your computer to access
12 additional CA HAZNET: record(s) in the EDR Site Report.

Name: RANCHO CALIFORNIA AUTO COLLISION
Address: 28696 VIA MONTEZUMA
Address 2: Not reported

Map ID
 Direction
 Distance
 Elevation

MAP FINDINGS

Site

Database(s)

EDR ID Number
 EPA ID Number

RANCHO CALIFORNIA AUTO COLLISION (Continued)

1000171016

City,State,Zip:	RANCHO CALIFORNIA, CA 923900000
Year:	1991
Gepaid:	CAD981381072
Contact:	UNDELIVERABLE 1996 FEES FORM
Telephone:	--
Mailing Name:	Not reported
Mailing Address:	28696 VIA MONTEZUMA
Gen County:	36
Waste Category:	Oxygenated solvents (acetone, butanol, ethyl acetate, etc.)
TSD EPA ID:	CAD008252405
TSD County:	19
Disposal Method:	Not reported
Tons:	0.5003

[Click this hyperlink](#) while viewing on your computer to access
 12 additional CA HAZNET: record(s) in the EDR Site Report.

**AF120
 NE
 1/8-1/4
 0.135 mi.
 713 ft.**

**RANCHO TEMECULA AUTO PAINTING
 28696 VIA MONTEZUMA #103
 TEMECULA, CA 92590
 Site 5 of 7 in cluster AF**

**CERS HAZ WASTE S123537027
 N/A**

**Actual:
 1014 ft.
 Focus Map:
 5**

CERS HAZ WASTE:	
Name:	RANCHO TEMECULA AUTO PAINTING
Address:	28696 VIA MONTEZUMA #103
City,State,Zip:	TEMECULA, CA 92590
Site ID:	146598
CERS ID:	10317439
CERS Description:	Hazardous Waste Generator

Violations:

Site ID:	146598
Site Name:	Rancho Temecula Auto Painting
Violation Date:	05-17-2019
Citation:	HSC 6.5 25123.3(h)(1) - California Health and Safety Code, Chapter 6.5, Section(s) 25123.3(h)(1)
Violation Description:	Failure to send hazardous waste offsite for treatment, storage, or disposal within 180 days (or 270 days if waste is transported over 200 miles) for a generator who generates less than 1000 kilogram per month if all of the following conditions are met: (1) The quantity of hazardous waste accumulated onsite never exceeds 6,000 kilograms. (2) The generator complies with the requirements of 40 Code of Federal Regulations section 262.34(d), (e) and (f). (3) The generator does not hold acutely hazardous waste or extremely hazardous waste in an amount greater than one kilogram for more than 90 days.
Violation Notes:	Returned to compliance on 06/07/2019. OBSERVATION: Observed waste paint/solvent drum on site with accumulation start date of 11/2018. CORRECTIVE ACTION: Owner/operator shall ensure all hazardous wastes are transported off site within 180 days of the accumulation start date. Owner/operator shall have waste paint hazardous waste properly hauled off site by a registered hazardous waste transporter. Provide copy of manifest provided to J.Zelon at jzelon@rivco.org.
Violation Division:	Riverside County Department of Env Health
Violation Program:	HW
Violation Source:	CERS
Site ID:	146598

Map ID
Direction
Distance
Elevation

MAP FINDINGS

Site

Database(s)

EDR ID Number
EPA ID Number

RANCHO TEMECULA AUTO PAINTING (Continued)

S123537027

Site Name: Rancho Temecula Auto Painting
Violation Date: 05-17-2019
Citation: 40 CFR 1 262.34(d)(5)(iii) - U.S. Code of Federal Regulations, Title 40, Chapter 1, Section(s) 262.34(d)(5)(iii)
Violation Description: Failure to ensure that all employees are thoroughly familiar with proper waste handling and emergency procedures, relevant to their responsibilities during normal facility operations and emergencies.
Violation Notes: Returned to compliance on 06/07/2019. OBSERVATION: No training records observed/provided during inspection. CORRECTIVE ACTION: Owner/operator shall provide employees with initial or refresher hazardous waste training as required. Submit a copy of the roster and the syllabus to the CUPA. Provide training records emailed to jzelon@rivco.org.
Violation Division: Riverside County Department of Env Health
Violation Program: HW
Violation Source: CERS

Evaluation:
Eval General Type: Compliance Evaluation Inspection
Eval Date: 05-17-2019
Violations Found: Yes
Eval Type: Routine done by local agency
Eval Notes: Not reported
Eval Division: Riverside County Department of Env Health
Eval Program: HW
Eval Source: CERS

Eval General Type: Compliance Evaluation Inspection
Eval Date: 06-04-2015
Violations Found: No
Eval Type: Routine done by local agency
Eval Notes: Not reported
Eval Division: Riverside County Department of Env Health
Eval Program: HW
Eval Source: CERS

Affiliation:
Affiliation Type Desc: Parent Corporation
Entity Name: Rancho Temecula Auto Painting
Entity Title: Not reported
Affiliation Address: Not reported
Affiliation City: Not reported
Affiliation State: Not reported
Affiliation Country: Not reported
Affiliation Zip: Not reported
Affiliation Phone: Not reported

Affiliation Type Desc: CUPA District
Entity Name: Riverside Cnty Env Health
Entity Title: Not reported
Affiliation Address: 4065 County Circle Drive, Room 104
Affiliation City: Riverside
Affiliation State: CA
Affiliation Country: Not reported
Affiliation Zip: 92503
Affiliation Phone: (951) 358-5055

Map ID
Direction
Distance
Elevation

MAP FINDINGS

Site

Database(s)

EDR ID Number
EPA ID Number

RANCHO TEMECULA AUTO PAINTING (Continued)

S123537027

Affiliation Type Desc: Facility Mailing Address
Entity Name: Mailing Address
Entity Title: Not reported
Affiliation Address: 28696 Via Montezuma
Affiliation City: Temecula
Affiliation State: CA
Affiliation Country: Not reported
Affiliation Zip: 92590
Affiliation Phone: Not reported

**AF121
NE
1/8-1/4
0.135 mi.
713 ft.**

**A1 AUTO TEMECULA INC
28696 VIA MONTEZUMA STE 101
TEMECULA, CA 92590**

RCRA NonGen / NLR

**1024812567
CAL000300400**

Site 6 of 7 in cluster AF

**Actual:
1014 ft.**

RCRA NonGen / NLR:

Date form received by agency: 2005-11-16 00:00:00.0

**Focus Map:
5**

Facility name: A1 AUTO TEMECULA INC
Facility address: 28696 VIA MONTEZUMA STE 101
TEMECULA, CA 92590-0000

EPA ID: CAL000300400
Contact: JON GERKE
Contact address: 28696 VIA MONTEZUMA STE 101
TEMECULA, CA 92590

Contact country: Not reported
Contact telephone: 951-506-7198
Contact email: A1AUTOTEMECULA@YAHOO.COM

EPA Region: 09
Classification: Non-Generator

Description: Handler: Non-Generators do not presently generate hazardous waste

Owner/Operator Summary:

Owner/operator name: A1 AUTO TEMECULA INC
Owner/operator address: 28696 VIA MONTEZUMA STE 101
TEMECULA, CA 92590

Owner/operator country: Not reported
Owner/operator telephone: 951-506-7198
Owner/operator email: Not reported
Owner/operator fax: Not reported
Owner/operator extension: Not reported

Legal status: Other
Owner/Operator Type: Owner
Owner/Op start date: Not reported
Owner/Op end date: Not reported

Owner/operator name: JON GERKE
Owner/operator address: 28696 VIA MONTEZUMA STE 101
TEMECULA, CA 92590

Owner/operator country: Not reported
Owner/operator telephone: 951-506-7198
Owner/operator email: Not reported
Owner/operator fax: Not reported
Owner/operator extension: Not reported

Legal status: Other
Owner/Operator Type: Operator

Map ID
Direction
Distance
Elevation

MAP FINDINGS

Site

Database(s)

EDR ID Number
EPA ID Number

A1 AUTO TEMECULA INC (Continued)

1024812567

Owner/Op start date: Not reported
Owner/Op end date: Not reported

Handler Activities Summary:

U.S. importer of hazardous waste: No
Mixed waste (haz. and radioactive): No
Recycler of hazardous waste: No
Transporter of hazardous waste: No
Treater, storer or disposer of HW: No
Underground injection activity: No
On-site burner exemption: No
Furnace exemption: No
Used oil fuel burner: No
Used oil processor: No
Used oil refiner: No
Used oil fuel marketer to burner: No
Used oil Specification marketer: No
Used oil transfer facility: No
Used oil transporter: No

Violation Status: No violations found

**AF122
NE
1/8-1/4
0.135 mi.
713 ft.**

**WALTER'S TRANSMISSION SHOP
28696 VIA MONTEZUMA STE 105
TEMECULA, CA 92590**

RCRA NonGen / NLR

**1024821744
CAL000338312**

Site 7 of 7 in cluster AF

**Actual:
1014 ft.**

RCRA NonGen / NLR:

**Focus Map:
5**

Date form received by agency: 2008-11-26 00:00:00.0
Facility name: WALTER'S TRANSMISSION SHOP
Facility address: 28696 VIA MONTEZUMA STE 105
TEMECULA, CA 92590
EPA ID: CAL000338312
Contact: WALTER SELVA
Contact address: 28696 VIA MONTEZUMA STE 105
TEMECULA, CA 92590
Contact country: Not reported
Contact telephone: 951-693-2972
Contact email: WALTERSTRANS@GMAIL.COM
EPA Region: 09
Classification: Non-Generator
Description: Handler: Non-Generators do not presently generate hazardous waste

Owner/Operator Summary:

Owner/operator name: WALTER SELVA
Owner/operator address: 28696 VIA MONTEZUMA STE 105
TEMECULA, CA 92590
Owner/operator country: Not reported
Owner/operator telephone: 951-693-2972
Owner/operator email: Not reported
Owner/operator fax: Not reported
Owner/operator extension: Not reported
Legal status: Other
Owner/Operator Type: Operator
Owner/Op start date: Not reported
Owner/Op end date: Not reported

Map ID
Direction
Distance
Elevation

MAP FINDINGS

Site

Database(s)

EDR ID Number
EPA ID Number

WALTER'S TRANSMISSION SHOP (Continued)

1024821744

Owner/operator name: WALTER SELVA
Owner/operator address: 28696 VIA MONTEZUMA STE 105
TEMECULA, CA 92590
Owner/operator country: Not reported
Owner/operator telephone: 951-693-2972
Owner/operator email: Not reported
Owner/operator fax: Not reported
Owner/operator extension: Not reported
Legal status: Other
Owner/Operator Type: Owner
Owner/Op start date: Not reported
Owner/Op end date: Not reported

Handler Activities Summary:

U.S. importer of hazardous waste: No
Mixed waste (haz. and radioactive): No
Recycler of hazardous waste: No
Transporter of hazardous waste: Yes
Treater, storer or disposer of HW: No
Underground injection activity: No
On-site burner exemption: No
Furnace exemption: No
Used oil fuel burner: No
Used oil processor: No
User oil refiner: No
Used oil fuel marketer to burner: No
Used oil Specification marketer: No
Used oil transfer facility: No
Used oil transporter: No

Violation Status: No violations found

**AG123
NE
1/8-1/4
0.137 mi.
724 ft.**

**R&B AUTOMATION INC
27657 COMMERCE CENTER DR
TEMECULA, CA 92590
Site 1 of 3 in cluster AG**

**RCRA NonGen / NLR 1024828684
CAL000360741**

**Actual:
1015 ft.**

RCRA NonGen / NLR:

Date form received by agency: 2011-02-01 00:00:00.0

**Focus Map:
5**

Facility name: R&B AUTOMATION INC
Facility address: 27657 COMMERCE CENTER DR
TEMECULA, CA 92590

EPA ID: CAL000360741
Mailing address: PO BOX 892470
TEMECULA, CA 92590-2521

Contact: VANESSA PALAFOX
Contact address: 42180 ZEVO DR
TEMECULA, CA 92590

Contact country: Not reported
Contact telephone: 951-693-0170
Contact email: VANESSA@R-BAUTOMATION.COM

EPA Region: 09
Classification: Non-Generator
Description: Handler: Non-Generators do not presently generate hazardous waste

Owner/Operator Summary:

Owner/operator name: VANESSA PALAFOX

Map ID
Direction
Distance
Elevation

MAP FINDINGS

Site

Database(s)

EDR ID Number
EPA ID Number

R&B AUTOMATION INC (Continued)

1024828684

Owner/operator address: 42180 ZEVO DR
TEMECULA, CA 92590
Owner/operator country: Not reported
Owner/operator telephone: 951-693-0170
Owner/operator email: Not reported
Owner/operator fax: Not reported
Owner/operator extension: Not reported
Legal status: Other
Owner/Operator Type: Operator
Owner/Op start date: Not reported
Owner/Op end date: Not reported

Owner/operator name: R&B AUTOMATION INC
Owner/operator address: 42180 ZEVO DR
TEMECULA, CA 92590
Owner/operator country: Not reported
Owner/operator telephone: 951-693-0170
Owner/operator email: Not reported
Owner/operator fax: Not reported
Owner/operator extension: Not reported
Legal status: Other
Owner/Operator Type: Owner
Owner/Op start date: Not reported
Owner/Op end date: Not reported

Handler Activities Summary:

U.S. importer of hazardous waste: No
Mixed waste (haz. and radioactive): No
Recycler of hazardous waste: No
Transporter of hazardous waste: Yes
Treater, storer or disposer of HW: No
Underground injection activity: No
On-site burner exemption: No
Furnace exemption: No
Used oil fuel burner: No
Used oil processor: No
User oil refiner: No
Used oil fuel marketer to burner: No
Used oil Specification marketer: No
Used oil transfer facility: No
Used oil transporter: No

Violation Status: No violations found

AH124
NE
1/8-1/4
0.141 mi.
744 ft.

TEMECULA OIL PRODUCTS
27882 DEL RIO RD
TEMECULA, CA 92590
Site 1 of 8 in cluster AH

RCRA NonGen / NLR **1000201188**
FINDS **CAD981568793**
ECHO

Actual:
1005 ft.

RCRA NonGen / NLR:
Date form received by agency: 1986-08-27 00:00:00.0
Facility name: TEMECULA OIL PRODUCTS
Facility address: 27882 DEL RIO RD
TEMECULA, CA 92590
EPA ID: CAD981568793
Mailing address: PO BOX 1968
TEMECULA, CA 92390

Focus Map:
5

Map ID
Direction
Distance
Elevation

MAP FINDINGS

Site

Database(s)

EDR ID Number
EPA ID Number

TEMECULA OIL PRODUCTS (Continued)

1000201188

Contact: ENVIRONMENTAL MANAGER
Contact address: 27882 DEL RIO RD
TEMECULA, CA 92390
Contact country: US
Contact telephone: 714-676-2660
Contact email: Not reported
EPA Region: 09
Classification: Non-Generator
Description: Handler: Non-Generators do not presently generate hazardous waste

Owner/Operator Summary:

Owner/operator name: NOT REQUIRED
Owner/operator address: NOT REQUIRED
NOT REQUIRED, ME 99999
Owner/operator country: Not reported
Owner/operator telephone: 415-555-1212
Owner/operator email: Not reported
Owner/operator fax: Not reported
Owner/operator extension: Not reported
Legal status: Private
Owner/Operator Type: Operator
Owner/Op start date: Not reported
Owner/Op end date: Not reported

Owner/operator name: THOMAS A ANDRADE
Owner/operator address: NOT REQUIRED
NOT REQUIRED, ME 99999
Owner/operator country: Not reported
Owner/operator telephone: 415-555-1212
Owner/operator email: Not reported
Owner/operator fax: Not reported
Owner/operator extension: Not reported
Legal status: Private
Owner/Operator Type: Owner
Owner/Op start date: Not reported
Owner/Op end date: Not reported

Handler Activities Summary:

U.S. importer of hazardous waste: No
Mixed waste (haz. and radioactive): No
Recycler of hazardous waste: No
Transporter of hazardous waste: Yes
Treater, storer or disposer of HW: No
Underground injection activity: No
On-site burner exemption: No
Furnace exemption: No
Used oil fuel burner: No
Used oil processor: No
User oil refiner: No
Used oil fuel marketer to burner: No
Used oil Specification marketer: No
Used oil transfer facility: No
Used oil transporter: No

Violation Status: No violations found

Map ID
Direction
Distance
Elevation

MAP FINDINGS

Site

Database(s)

EDR ID Number
EPA ID Number

TEMECULA OIL PRODUCTS (Continued)

1000201188

FINDS:

Registry ID: 110006471273

Environmental Interest/Information System

RCRAInfo is a national information system that supports the Resource Conservation and Recovery Act (RCRA) program through the tracking of events and activities related to facilities that generate, transport, and treat, store, or dispose of hazardous waste. RCRAInfo allows RCRA program staff to track the notification, permit, compliance, and corrective action activities required under RCRA.

[Click this hyperlink](#) while viewing on your computer to access additional FINDS: detail in the EDR Site Report.

ECHO:

Envid: 1000201188
Registry ID: 110006471273
DFR URL: <http://echo.epa.gov/detailed-facility-report?fid=110006471273>

**AH125
NE
1/8-1/4
0.141 mi.
744 ft.**

**BIRD FAMILY TIRE AND AUTO
27886 DEL RIO RD
TEMECULA, CA 92590
Site 2 of 8 in cluster AH**

**CERS HAZ WASTE S113110520
N/A**

**Actual:
1005 ft.**

CERS HAZ WASTE:

Name: BIRD FAMILY TIRE AND AUTO
Address: 27886 DEL RIO RD
City,State,Zip: TEMECULA, CA 92590
Site ID: 12487
CERS ID: 10328431
CERS Description: Hazardous Waste Generator

**Focus Map:
5**

Violations:

Site ID: 12487
Site Name: Bird Family Tire and Auto
Violation Date: 11-09-2015
Citation: 40 CFR 1 262.34(d)(5)(ii) - U.S. Code of Federal Regulations, Title 40, Chapter 1, Section(s) 262.34(d)(5)(ii)
Violation Description: Failure to post, next to the telephone, Emergency Information (SQG) containing the location of emergency equipment, contact names and numbers.

Violation Notes: Returned to compliance on 11/09/2015.
Violation Division: Riverside County Department of Env Health
Violation Program: HW
Violation Source: CERS

Site ID: 12487
Site Name: Bird Family Tire and Auto
Violation Date: 07-03-2019
Citation: 40 CFR 1 265.31 - U.S. Code of Federal Regulations, Title 40, Chapter 1, Section(s) 265.31

Violation Description: Failure to maintain and operate the facility to minimize the possibility of a fire, explosion, or any unplanned sudden or non-sudden release of hazardous waste or hazardous waste constituents to air, soil, or surface water which could threaten human health or

Map ID
Direction
Distance
Elevation

MAP FINDINGS

Site

Database(s)

EDR ID Number
EPA ID Number

BIRD FAMILY TIRE AND AUTO (Continued)

S113110520

Violation Notes: the environment.
Returned to compliance on 07/29/2019. OBSERVATION: Observed secondary containment for used coolant to have spilled liquid waste (pictures taken). Observed staining/evidence of spillage around used oil tank. CORRECTIVE ACTION: Owner/operator shall clean and maintain secondary containment for used coolant to be free of spillage and clean and maintain area around used oil tank, and manage according to Title 22 hazardous waste regulations. Submit a statement and supporting documentation (photos) explaining how this waste was managed to this department.

Violation Division: Riverside County Department of Env Health
Violation Program: HW
Violation Source: CERS

Site ID: 12487
Site Name: Bird Family Tire and Auto
Violation Date: 07-03-2019
Citation: 22 CCR 12 66262.34(e) - California Code of Regulations, Title 22, Chapter 12, Section(s) 66262.34(e)

Violation Description: Failure to meet the following conditions of satellite accumulation regulations: G Accumulate up to 55 gallons of hazardous waste or one quart of acute hazardous waste at or near the initial point of accumulation which was under the control of the operator. G Total time hazardous waste can be accumulated onsite in any generator accumulation area is one year, i.e., the combined accumulation time at a satellite accumulation point and at a 90/180/270 accumulation area (depending on size of generator and distance transported), whichever comes first. G The generator complies with section 66265.171, 66265.172, and 66265.173(a). G The container must be clearly marked with the initial date that hazardous waste is first placed in the container and labelled with the words G Hazardous WasteG including specified information G Container must be labelled with the date the satellite accumulation limit is reached and moved within three days after reaching the 55 gallon (or one quart) limit to a G 90 dayG accumulation area G 55 gallons (or one quart of acute hazardous waste) of waste per process may be accumulated

Violation Notes: Returned to compliance on 07/29/2019. OBSERVATION: Observed improper satellite accumulation. Observed oil dollys to not be labeled "Used Oil". CORRECTIVE ACTION: Owner/operator shall label oil dollys "Used Oil" and comply with all satellite accumulation requirements.

Violation Division: Riverside County Department of Env Health
Violation Program: HW
Violation Source: CERS

Site ID: 12487
Site Name: Bird Family Tire and Auto
Violation Date: 07-03-2019
Citation: 40 CFR 1 262.34(d)(5)(iii) - U.S. Code of Federal Regulations, Title 40, Chapter 1, Section(s) 262.34(d)(5)(iii)

Violation Description: Failure to ensure that all employees are thoroughly familiar with proper waste handling and emergency procedures, relevant to their responsibilities during normal facility operations and emergencies.

Violation Notes: Returned to compliance on 07/29/2019. OBSERVATION: No training records observed/provided during inspection and observed several violations indicating insufficient training. Observed oil containers in facility shop trash cans that had a pourable stream of oil still remaining in containers. CORRECTIVE ACTION: Owner/operator shall provide employees

Map ID
Direction
Distance
Elevation

MAP FINDINGS

Site

Database(s)

EDR ID Number
EPA ID Number

BIRD FAMILY TIRE AND AUTO (Continued)

S113110520

with initial or refresher hazardous waste training as required. Submit a copy of the roster and the syllabus to the CUPA. Ensure employees are aware of proper hazardous material container management whether waste storage drums or discarded "trash" new material oil containers, spill clean up, emergency procedures, evacuation, etc.

Violation Division: Riverside County Department of Env Health
Violation Program: HW
Violation Source: CERS

Site ID: 12487
Site Name: Bird Family Tire and Auto
Violation Date: 07-03-2019
Citation: 40 CFR 1 265.33 - U.S. Code of Federal Regulations, Title 40, Chapter 1, Section(s) 265.33

Violation Description: Failure to test and maintain as necessary all facility communications or alarm systems, fire protection equipment, spill control equipment, and decontamination equipment to assure its proper operation in time of emergency.

Violation Notes: Returned to compliance on 07/29/2019. OBSERVATION: Observed lack of adequate spill equipment. Evidence of use of kitty litter for hazardous waste spills with out having a Waste Drum for Contaminated Absorbent material. CORRECTIVE ACTION: Owner/operator shall ensure spill equipment is maintained on site and available for use. Provide a Waste Drum available for storage of contaminated absorbent materials (kitty litter, absorbent pads, etc.).

Violation Division: Riverside County Department of Env Health
Violation Program: HW
Violation Source: CERS

Site ID: 12487
Site Name: Bird Family Tire and Auto
Violation Date: 07-03-2019
Citation: 40 CFR 1 265.174 - U.S. Code of Federal Regulations, Title 40, Chapter 1, Section(s) 265.174

Violation Description: Failure to inspect hazardous waste storage areas at least weekly and look for leaking and deteriorating containers.

Violation Notes: Returned to compliance on 07/29/2019. OBSERVATION: Observed the presence of multiple hazardous waste violations at this facility. The presence of multiple violations indicates that inspections of the hazardous waste areas are not being conducted. CORRECTIVE ACTION: Owner/operator shall conduct weekly inspections of all hazardous waste storage areas. A weekly inspection checklist will be emailed/provided to facility. Ensure that completed weekly inspection checklists are available at reinspection.

Violation Division: Riverside County Department of Env Health
Violation Program: HW
Violation Source: CERS

Site ID: 12487
Site Name: Bird Family Tire and Auto
Violation Date: 07-03-2019
Citation: 22 CCR 12 66262.40(a) - California Code of Regulations, Title 22, Chapter 12, Section(s) 66262.40(a)

Violation Description: Failure to keep a copy of each properly signed manifest for at least three years from the date the waste was accepted by the initial transporter. The manifest signed at the time the waste was accepted for transport shall be kept until receiving a signed copy from the

Map ID
Direction
Distance
Elevation

MAP FINDINGS

Site

Database(s)

EDR ID Number
EPA ID Number

BIRD FAMILY TIRE AND AUTO (Continued)

S113110520

Violation Notes: designated facility which received the waste.
Returned to compliance on 07/29/2019. OBSERVATION: Observed used oil/fuel filters labeled 4/9/19 but no manifest available RE: oil/fuel filters since 8/2018. CORRECTIVE ACTION: Owner/operator shall provide this Department the most recent manifest for Oil/Fuel filters and ensure that facility organize all manifests for hazardous waste shipments which have occurred in the past 3 years.

Violation Division: Riverside County Department of Env Health
Violation Program: HW
Violation Source: CERS

Site ID: 12487
Site Name: Bird Family Tire and Auto
Violation Date: 07-03-2019
Citation: 40 CFR 1 265.201(c)(3) - U.S. Code of Federal Regulations, Title 40, Chapter 1, Section(s) 265.201(c)(3)

Violation Description: Failure to inspect hazardous waste tanks at least once each operating day for the following, when present: (1) Discharge control equipment (e.g., waste feed cutoff systems, by-pass systems, and drainage systems) to ensure that it is in good working order; (2) Data gathered from monitoring equipment (e.g., pressure and temperature gauges) to ensure that the tank is being operated according to its design; (3) The level of waste in the tank.

Violation Notes: Returned to compliance on 07/29/2019. OBSERVATION: Observed facility to not have logs for maintenance of the facility's used oil tank. CORRECTIVE ACTION: Owner/operator shall begin to conduct daily inspections of tank levels for all tanks containing hazardous waste. A daily checklist template will be provided to facility. Waste tank checklist will be checked at reinspection.

Violation Division: Riverside County Department of Env Health
Violation Program: HW
Violation Source: CERS

Site ID: 12487
Site Name: Bird Family Tire and Auto
Violation Date: 11-09-2015
Citation: 40 CFR 1 265.31 - U.S. Code of Federal Regulations, Title 40, Chapter 1, Section(s) 265.31

Violation Description: Failure to maintain and operate the facility to minimize the possibility of a fire, explosion, or any unplanned sudden or non-sudden release of hazardous waste or hazardous waste constituents to the air, soil, or surface water which could threaten human health or the environment..

Violation Notes: Returned to compliance on 02/08/2016.
Violation Division: Riverside County Department of Env Health
Violation Program: HW
Violation Source: CERS

Site ID: 12487
Site Name: Bird Family Tire and Auto
Violation Date: 07-03-2019
Citation: HSC 6.5 25144.6 (b) - California Health and Safety Code, Chapter 6.5, Section(s) 25144.6 (b)

Violation Description: Failure to properly manage reusable soiled textile materials prior to being sent for laundering.

Violation Notes: Returned to compliance on 07/29/2019. OBSERVATION: Observed improper textile/contaminated rag management. Observed soiled rags to be stored

Map ID
Direction
Distance
Elevation

MAP FINDINGS

Site

Database(s)

EDR ID Number
EPA ID Number

BIRD FAMILY TIRE AND AUTO (Continued)

S113110520

in a container without lid. CORRECTIVE ACTION: Owner/operator shall properly manage used/soiled textiles. Provide a lid to soiled shop rag container.

Violation Division: Riverside County Department of Env Health
Violation Program: HW
Violation Source: CERS

Site ID: 12487
Site Name: Bird Family Tire and Auto
Violation Date: 07-03-2019
Citation: 40 CFR 1 265.173 - U.S. Code of Federal Regulations, Title 40, Chapter 1, Section(s) 265.173

Violation Description: Failure to meet the following container management requirements: (a) A container holding hazardous waste must always be closed during storage, except when it is necessary to add or remove waste. (b) A container holding hazardous waste must not be opened, handled, or stored in a manner which may rupture the container or cause it to leak.

Violation Notes: Returned to compliance on 07/29/2019. OBSERVATION: Observed waste coolant stored without bung caps in place. CORRECTIVE ACTION: Owner/operator shall maintain all hazardous waste containers closed when not adding/removing hazardous waste.

Violation Division: Riverside County Department of Env Health
Violation Program: HW
Violation Source: CERS

Site ID: 12487
Site Name: Bird Family Tire and Auto
Violation Date: 07-03-2019
Citation: 40 CFR 1 265.201(c)(5) - U.S. Code of Federal Regulations, Title 40, Chapter 1, Section(s) 265.201(c)(5)

Violation Description: Failure to inspect hazardous waste tanks for the following, when present: 4) The construction materials of the tank at least weekly to detect corrosion or leaking of fixtures or seams. 5) The construction materials of, and the area immediately surrounding, discharge confinement structures (e.g., dikes) at least weekly to detect erosion or obvious signs of leakage (e.g., wet spots or dead vegetation).

Violation Notes: Returned to compliance on 07/29/2019. OBSERVATION: Observed the presence of multiple hazardous waste violations at this facility. The presence of multiple violations indicates that inspections of the hazardous waste areas are not being conducted. CORRECTIVE ACTION: Owner/operator shall conduct weekly inspections of all hazardous waste storage areas.

Violation Division: Riverside County Department of Env Health
Violation Program: HW
Violation Source: CERS

Site ID: 12487
Site Name: Bird Family Tire and Auto
Violation Date: 11-09-2015
Citation: 22 CCR 12 66262.34(f) - California Code of Regulations, Title 22, Chapter 12, Section(s) 66262.34(f)

Violation Description: Failure to properly label hazardous waste accumulation containers with the following requirements: "Hazardous Waste", name and address of the generator, physical and chemical characteristics of the Hazardous Waste, and starting accumulation date.

Violation Notes: Returned to compliance on 02/08/2016.

Map ID
Direction
Distance
Elevation

MAP FINDINGS

Site

Database(s)

EDR ID Number
EPA ID Number

BIRD FAMILY TIRE AND AUTO (Continued)

S113110520

Violation Division: Riverside County Department of Env Health
Violation Program: HW
Violation Source: CERS

Evaluation:

Eval General Type: Other/Unknown
Eval Date: 02-08-2016
Violations Found: No
Eval Type: Other, not routine, done by local agency
Eval Notes: Not reported
Eval Division: Riverside County Department of Env Health
Eval Program: HW
Eval Source: CERS

Eval General Type: Other/Unknown
Eval Date: 04-04-2014
Violations Found: No
Eval Type: Other, not routine, done by local agency
Eval Notes: Follow up on Dist 8 prior inspection
Eval Division: Riverside County Department of Env Health
Eval Program: HW
Eval Source: CERS

Eval General Type: Compliance Evaluation Inspection
Eval Date: 07-03-2019
Violations Found: Yes
Eval Type: Routine done by local agency
Eval Notes: Not reported
Eval Division: Riverside County Department of Env Health
Eval Program: HW
Eval Source: CERS

Eval General Type: Compliance Evaluation Inspection
Eval Date: 11-09-2015
Violations Found: Yes
Eval Type: Routine done by local agency
Eval Notes: Not reported
Eval Division: Riverside County Department of Env Health
Eval Program: HW
Eval Source: CERS

Enforcement Action:

Site ID: 12487
Site Name: Bird Family Tire and Auto
Site Address: 27886 DEL RIO RD
Site City: TEMECULA
Site Zip: 92590
Enf Action Date: 11-09-2015
Enf Action Type: Notice of Violation (Unified Program)
Enf Action Description: Notice of Violation Issued by the Inspector at the Time of Inspection
Enf Action Notes: Not reported
Enf Action Division: Riverside County Department of Env Health
Enf Action Program: HW
Enf Action Source: CERS

Map ID
Direction
Distance
Elevation

MAP FINDINGS

Site

Database(s)

EDR ID Number
EPA ID Number

BIRD FAMILY TIRE AND AUTO (Continued)

S113110520

Coordinates:

Site ID: 12487
Facility Name: Bird Family Tire and Auto
Env Int Type Code: HWG
Program ID: 10328431
Coord Name: Not reported
Ref Point Type Desc: Center of a facility or station.
Latitude: 33.507100
Longitude: -117.158010

Affiliation:

Affiliation Type Desc: CUPA District
Entity Name: Riverside Cnty Env Health
Entity Title: Not reported
Affiliation Address: 4065 County Circle Drive, Room 104
Affiliation City: Riverside
Affiliation State: CA
Affiliation Country: Not reported
Affiliation Zip: 92503
Affiliation Phone: (951) 358-5055

Affiliation Type Desc: Facility Mailing Address
Entity Name: Mailing Address
Entity Title: Not reported
Affiliation Address: 27886 Del Rio Rd
Affiliation City: Temecula
Affiliation State: CA
Affiliation Country: Not reported
Affiliation Zip: 92590
Affiliation Phone: Not reported

Affiliation Type Desc: Parent Corporation
Entity Name: Bird Family Tire and Auto
Entity Title: Not reported
Affiliation Address: Not reported
Affiliation City: Not reported
Affiliation State: Not reported
Affiliation Country: Not reported
Affiliation Zip: Not reported
Affiliation Phone: Not reported

AH126 BIRD FAMILY TIRE AND AUTO
NE 27886 DEL RIO RD
1/8-1/4 TEMECULA, CA 92590
0.141 mi.
744 ft. Site 3 of 8 in cluster AH

RCRA NonGen / NLR 1024829126
CAL000361924

Actual: RCRA NonGen / NLR:
1005 ft. Date form received by agency: 2011-03-18 00:00:00.0
Focus Map: Facility name: BIRD FAMILY TIRE AND AUTO
5 Facility address: 27886 DEL RIO RD
TEMECULA, CA 92590
EPA ID: CAL000361924
Contact: JIMMY BIRD
Contact address: 27886 DEL RIO RD
TEMECULA, CA 92590

Map ID
Direction
Distance
Elevation

MAP FINDINGS

Site

Database(s)

EDR ID Number
EPA ID Number

BIRD FAMILY TIRE AND AUTO (Continued)

1024829126

Contact country: Not reported
Contact telephone: 951-693-2473
Contact email: BIRDFAMILYTIREANDAUTO@VERIZON.NET
EPA Region: 09
Classification: Non-Generator
Description: Handler: Non-Generators do not presently generate hazardous waste

Owner/Operator Summary:

Owner/operator name: BIRD FAMILY TIRE AND AUTO
Owner/operator address: 27886 DEL RIO RD
TEMECULA, CA 92590

Owner/operator country: Not reported
Owner/operator telephone: 951-693-2473
Owner/operator email: Not reported
Owner/operator fax: Not reported
Owner/operator extension: Not reported
Legal status: Other
Owner/Operator Type: Owner
Owner/Op start date: Not reported
Owner/Op end date: Not reported

Owner/operator name: JIMMY BIRD
Owner/operator address: 27886 DEL RIO RD
TEMECULA, CA 92590

Owner/operator country: Not reported
Owner/operator telephone: 951-693-2473
Owner/operator email: Not reported
Owner/operator fax: Not reported
Owner/operator extension: Not reported
Legal status: Other
Owner/Operator Type: Operator
Owner/Op start date: Not reported
Owner/Op end date: Not reported

Handler Activities Summary:

U.S. importer of hazardous waste: No
Mixed waste (haz. and radioactive): No
Recycler of hazardous waste: No
Transporter of hazardous waste: Yes
Treater, storer or disposer of HW: No
Underground injection activity: No
On-site burner exemption: No
Furnace exemption: No
Used oil fuel burner: No
Used oil processor: No
User oil refiner: No
Used oil fuel marketer to burner: No
Used oil Specification marketer: No
Used oil transfer facility: No
Used oil transporter: No

Violation Status: No violations found

MAP FINDINGS

Map ID
 Direction
 Distance
 Elevation

Site

Database(s)

EDR ID Number
 EPA ID Number

AI127 **TROPITONE FURNITURE CO INC**
SW **42202 SARAH WY**
1/8-1/4 **TEMECULA, CA 92590**
0.142 mi.
749 ft. **Site 1 of 8 in cluster AI**

CERS HAZ WASTE **S113151669**
HAZNET **N/A**
NPDES
CERS

Actual:
1015 ft.

Focus Map:
5

CERS HAZ WASTE:
 Name:
 Address:
 City,State,Zip:
 Site ID:
 CERS ID:
 CERS Description:

TROPITONE FURNITURE CO
 42202 SARAH WAY
 TEMECULA, CA 92590
 163586
 10323718
 Hazardous Waste Generator

HAZNET:

Name: TROPITONE FURNITURE
 Address: 42202 SARAH WAY
 Address 2: Not reported
 City,State,Zip: TEMECULA, CA 925903463
 Year: 2014
 Gepaid: CAL000329812
 Contact: ROBERTO PULIDO
 Telephone: 9515878887
 Mailing Name: Not reported
 Mailing Address: 42202 SARAH WAY
 Gen County: 33
 Waste Category: Oxygenated solvents (acetone, butanol, ethyl acetate, etc.)
 TSD EPA ID: ARD981057870
 TSD County: 99
 Disposal Method: Fuel Blending Prior To Energy Recovery At Another Site
 Tons: 2.12

Additional Info:

Year: 2014
 Shipment Date: 20141021
 Creation Date: 5/27/2015 22:15:25
 Receipt Date: 20141109
 Manifest ID: 013738598JJK
 Gen EPA ID: CAL000329812
 Trans EPA ID: OHR000162800
 Trans Name: NEXEO SOLUTIONS
 Trans 2 EPA ID: KS0000336891
 Trans 2 Name: SAVANNAH TRANSPORT INC
 TSD EPA ID: ARD981057870
 Trans Name: RINECO CHEMICAL INDUSTRIES INC
 TSD EPA ID: Not reported
 TSD EPA Name: Not reported
 Waste Code: 212
 RCRA Code: F003
 Meth Code: H061
 Quantity Tons: 0.363
 Waste Quantity: 110
 Quantity Unit: G
 Additional Code 1: D001
 Additional Code 2: Not reported
 Additional Code 3: Not reported
 Additional Code 4: Not reported
 Additional Code 5: Not reported

Map ID
Direction
Distance
Elevation

MAP FINDINGS

Site

Database(s)

EDR ID Number
EPA ID Number

TROPITONE FURNITURE CO INC (Continued)

S113151669

Year: 2014
Shipment Date: 20141021
Creation Date: 6/26/2015 22:15:35
Receipt Date: 20141029
Manifest ID: 013738599JJK
Gen EPA ID: CAL000329812
Trans EPA ID: OHR000162800
Trans Name: NEXEO SOLUTIONS
Trans 2 EPA ID: Not reported
Trans 2 Name: Not reported
TSDf EPA ID: CAD008252405
Trans Name: PACIFIC RESOURCE RECOVERY SERVICES
TSDf Alt EPA ID: Not reported
TSDf Alt Name: Not reported
Waste Code: 212
RCRA Code: D001
Meth Code: H041
Quantity Tons: 0.15
Waste Quantity: 300
Quantity Unit: P
Additional Code 1: Not reported
Additional Code 2: Not reported
Additional Code 3: Not reported
Additional Code 4: Not reported
Additional Code 5: Not reported

Year: 2014
Shipment Date: 20140905
Creation Date: 2/13/2015 22:15:12
Receipt Date: 20140914
Manifest ID: 007588845FLE
Gen EPA ID: CAL000329812
Trans EPA ID: OHR000162800
Trans Name: NEXEO SOLUTIONS
Trans 2 EPA ID: KS0000336891
Trans 2 Name: SAVANNAH TRANSPORT INC
TSDf EPA ID: ARD981057870
Trans Name: RINECO CHEMICAL INDUSTRIES INC
TSDf Alt EPA ID: Not reported
TSDf Alt Name: Not reported
Waste Code: 212
RCRA Code: F003
Meth Code: H061
Quantity Tons: 0.1815
Waste Quantity: 55
Quantity Unit: G
Additional Code 1: D001
Additional Code 2: Not reported
Additional Code 3: Not reported
Additional Code 4: Not reported
Additional Code 5: Not reported

Year: 2014
Shipment Date: 20140905
Creation Date: 2/13/2015 22:15:17
Receipt Date: 20140910
Manifest ID: 007588846FLE

Map ID
Direction
Distance
Elevation

MAP FINDINGS

Site

Database(s)

EDR ID Number
EPA ID Number

TROPITONE FURNITURE CO INC (Continued)

S113151669

Gen EPA ID: CAL000329812
Trans EPA ID: OHR000162800
Trans Name: NEXEO SOLUTIONS
Trans 2 EPA ID: Not reported
Trans 2 Name: Not reported
TSDf EPA ID: CAD008252405
Trans Name: PACIFIC RESOURCE RECOVERY SERVICES
TSDf Alt EPA ID: Not reported
TSDf Alt Name: Not reported
Waste Code: 212
RCRA Code: D001
Meth Code: H141
Quantity Tons: 0.15
Waste Quantity: 300
Quantity Unit: P
Additional Code 1: Not reported
Additional Code 2: Not reported
Additional Code 3: Not reported
Additional Code 4: Not reported
Additional Code 5: Not reported

Year: 2014
Shipment Date: 20140716
Creation Date: 12/16/2014 22:15:17
Receipt Date: 20140731
Manifest ID: 007592011FLE
Gen EPA ID: CAL000329812
Trans EPA ID: OHR000162800
Trans Name: NEXEO SOLUTIONS
Trans 2 EPA ID: KS0000336891
Trans 2 Name: SAVANNAH TRANSPORT INC
TSDf EPA ID: ARD981057870
Trans Name: RINECO CHEMICAL INDUSTRIES INC
TSDf Alt EPA ID: Not reported
TSDf Alt Name: Not reported
Waste Code: 212
RCRA Code: F003
Meth Code: H061
Quantity Tons: 0.1815
Waste Quantity: 55
Quantity Unit: G
Additional Code 1: D001
Additional Code 2: Not reported
Additional Code 3: Not reported
Additional Code 4: Not reported
Additional Code 5: Not reported

Year: 2014
Shipment Date: 20140716
Creation Date: 12/16/2014 22:15:17
Receipt Date: 20140731
Manifest ID: 007592011FLE
Gen EPA ID: CAL000329812
Trans EPA ID: OHR000162800
Trans Name: NEXEO SOLUTIONS
Trans 2 EPA ID: KS0000336891
Trans 2 Name: SAVANNAH TRANSPORT INC

Map ID
Direction
Distance
Elevation

MAP FINDINGS

Site

Database(s)

EDR ID Number
EPA ID Number

TROPITONE FURNITURE CO INC (Continued)

S113151669

TSDF EPA ID: ARD981057870
Trans Name: RINECO CHEMICAL INDUSTRIES INC
TSDF Alt EPA ID: Not reported
TSDF Alt Name: Not reported
Waste Code: 212
RCRA Code: D001
Meth Code: H061
Quantity Tons: 0.1
Waste Quantity: 200
Quantity Unit: P
Additional Code 1: Not reported
Additional Code 2: Not reported
Additional Code 3: Not reported
Additional Code 4: Not reported
Additional Code 5: Not reported

Year: 2014
Shipment Date: 20140410
Creation Date: 9/22/2014 22:15:02
Receipt Date: 20140429
Manifest ID: 006593736FLE
Gen EPA ID: CAL000329812
Trans EPA ID: OHR000162800
Trans Name: NEXEO SOLUTIONS
Trans 2 EPA ID: KS0000336891
Trans 2 Name: SAVANNAH TRANSPORT INC
TSDF EPA ID: ARD981057870
Trans Name: RINECO CHEMICAL INDUSTRIES INC
TSDF Alt EPA ID: Not reported
TSDF Alt Name: Not reported
Waste Code: 212
RCRA Code: F003
Meth Code: H061
Quantity Tons: 0.363
Waste Quantity: 110
Quantity Unit: G
Additional Code 1: D001
Additional Code 2: Not reported
Additional Code 3: Not reported
Additional Code 4: Not reported
Additional Code 5: Not reported

Year: 2014
Shipment Date: 20140410
Creation Date: 9/22/2014 22:15:02
Receipt Date: 20140429
Manifest ID: 006593736FLE
Gen EPA ID: CAL000329812
Trans EPA ID: OHR000162800
Trans Name: NEXEO SOLUTIONS
Trans 2 EPA ID: KS0000336891
Trans 2 Name: SAVANNAH TRANSPORT INC
TSDF EPA ID: ARD981057870
Trans Name: RINECO CHEMICAL INDUSTRIES INC
TSDF Alt EPA ID: Not reported
TSDF Alt Name: Not reported
Waste Code: 212

Map ID
Direction
Distance
Elevation

MAP FINDINGS

Site

Database(s)

EDR ID Number
EPA ID Number

TROPITONE FURNITURE CO INC (Continued)

S113151669

RCRA Code:	D001
Meth Code:	H061
Quantity Tons:	0.4375
Waste Quantity:	875
Quantity Unit:	P
Additional Code 1:	Not reported
Additional Code 2:	Not reported
Additional Code 3:	Not reported
Additional Code 4:	Not reported
Additional Code 5:	Not reported
Year:	2014
Shipment Date:	20140516
Creation Date:	11/2/2014 22:15:05
Receipt Date:	20140523
Manifest ID:	006594019FLE
Gen EPA ID:	CAL000329812
Trans EPA ID:	OHR000162800
Trans Name:	NEXEO SOLUTIONS
Trans 2 EPA ID:	KS0000336891
Trans 2 Name:	SAVANNAH TRANSPORT INC
TSDf EPA ID:	ARD981057870
Trans Name:	RINECO CHEMICAL INDUSTRIES INC
TSDf Alt EPA ID:	Not reported
TSDf Alt Name:	Not reported
Waste Code:	212
RCRA Code:	F003
Meth Code:	H061
Quantity Tons:	0.1815
Waste Quantity:	55
Quantity Unit:	G
Additional Code 1:	D001
Additional Code 2:	Not reported
Additional Code 3:	Not reported
Additional Code 4:	Not reported
Additional Code 5:	Not reported
Year:	2014
Shipment Date:	20140516
Creation Date:	11/2/2014 22:15:05
Receipt Date:	20140523
Manifest ID:	006594019FLE
Gen EPA ID:	CAL000329812
Trans EPA ID:	OHR000162800
Trans Name:	NEXEO SOLUTIONS
Trans 2 EPA ID:	KS0000336891
Trans 2 Name:	SAVANNAH TRANSPORT INC
TSDf EPA ID:	ARD981057870
Trans Name:	RINECO CHEMICAL INDUSTRIES INC
TSDf Alt EPA ID:	Not reported
TSDf Alt Name:	Not reported
Waste Code:	212
RCRA Code:	D001
Meth Code:	H061
Quantity Tons:	0.675
Waste Quantity:	1350
Quantity Unit:	P

Map ID
Direction
Distance
Elevation

MAP FINDINGS

Site

Database(s)

EDR ID Number
EPA ID Number

TROPITONE FURNITURE CO INC (Continued)

S113151669

Additional Code 1:	Not reported
Additional Code 2:	Not reported
Additional Code 3:	Not reported
Additional Code 4:	Not reported
Additional Code 5:	Not reported
Year:	2014
Shipment Date:	20141218
Creation Date:	6/25/2015 22:16:11
Receipt Date:	20141222
Manifest ID:	013764046JJK
Gen EPA ID:	CAL000329812
Trans EPA ID:	OHR000162800
Trans Name:	NEXEO SOLUTIONS
Trans 2 EPA ID:	Not reported
Trans 2 Name:	Not reported
TSDf EPA ID:	CAD008252405
Trans Name:	PACIFIC RESOURCE RECOVERY SERVICES
TSDf Alt EPA ID:	Not reported
TSDf Alt Name:	Not reported
Waste Code:	212
RCRA Code:	D001
Meth Code:	H141
Quantity Tons:	0.225
Waste Quantity:	450
Quantity Unit:	P
Additional Code 1:	Not reported
Additional Code 2:	Not reported
Additional Code 3:	Not reported
Additional Code 4:	Not reported
Additional Code 5:	Not reported
Year:	2014
Shipment Date:	20141218
Creation Date:	6/25/2015 22:15:06
Receipt Date:	20141231
Manifest ID:	013764047JJK
Gen EPA ID:	CAL000329812
Trans EPA ID:	OHR000162800
Trans Name:	NEXEO SOLUTIONS
Trans 2 EPA ID:	KS0000336891
Trans 2 Name:	SAVANNAH TRANSPORT INC
TSDf EPA ID:	ARD981057870
Trans Name:	RINECO CHEMICAL INDUSTRIES INC
TSDf Alt EPA ID:	Not reported
TSDf Alt Name:	Not reported
Waste Code:	212
RCRA Code:	F003
Meth Code:	H061
Quantity Tons:	0.1815
Waste Quantity:	55
Quantity Unit:	G
Additional Code 1:	D001
Additional Code 2:	Not reported
Additional Code 3:	Not reported
Additional Code 4:	Not reported
Additional Code 5:	Not reported

Map ID
Direction
Distance
Elevation

MAP FINDINGS

Site

Database(s)

EDR ID Number
EPA ID Number

TROPITONE FURNITURE CO INC (Continued)

S113151669

Name: TROPITONE FURNITURE
Address: 42202 SARAH WAY
Address 2: Not reported
City,State,Zip: TEMECULA, CA 925903463
Year: 2014
Gepaid: CAL000329812
Contact: ROBERTO PULIDO
Telephone: 9515878887
Mailing Name: Not reported
Mailing Address: 42202 SARAH WAY
Gen County: 33
Waste Category: Oxygenated solvents (acetone, butanol, ethyl acetate, etc.)
TSD EPA ID: CAD008252405
TSD County: 19
Disposal Method: Storage, Bulking, And/Or Transfer Off Site--No Treatment/Reovery (H010-H129) Or (H131-H135)
Tons: 0.15

Additional Info:

Year: 2014
Shipment Date: 20141021
Creation Date: 5/27/2015 22:15:25
Receipt Date: 20141109
Manifest ID: 013738598JJK
Gen EPA ID: CAL000329812
Trans EPA ID: OHR000162800
Trans Name: NEXEO SOLUTIONS
Trans 2 EPA ID: KS0000336891
Trans 2 Name: SAVANNAH TRANSPORT INC
TSD EPA ID: ARD981057870
Trans Name: RINECO CHEMICAL INDUSTRIES INC
TSD EPA Alt ID: Not reported
TSD EPA Alt Name: Not reported
Waste Code: 212
RCRA Code: F003
Meth Code: H061
Quantity Tons: 0.363
Waste Quantity: 110
Quantity Unit: G
Additional Code 1: D001
Additional Code 2: Not reported
Additional Code 3: Not reported
Additional Code 4: Not reported
Additional Code 5: Not reported

Year: 2014
Shipment Date: 20141021
Creation Date: 6/26/2015 22:15:35
Receipt Date: 20141029
Manifest ID: 013738599JJK
Gen EPA ID: CAL000329812
Trans EPA ID: OHR000162800
Trans Name: NEXEO SOLUTIONS
Trans 2 EPA ID: Not reported
Trans 2 Name: Not reported
TSD EPA ID: CAD008252405
Trans Name: PACIFIC RESOURCE RECOVERY SERVICES
TSD EPA Alt ID: Not reported

Map ID
Direction
Distance
Elevation

MAP FINDINGS

Site

Database(s)

EDR ID Number
EPA ID Number

TROPITONE FURNITURE CO INC (Continued)

S113151669

TSDf Alt Name:	Not reported
Waste Code:	212
RCRA Code:	D001
Meth Code:	H041
Quantity Tons:	0.15
Waste Quantity:	300
Quantity Unit:	P
Additional Code 1:	Not reported
Additional Code 2:	Not reported
Additional Code 3:	Not reported
Additional Code 4:	Not reported
Additional Code 5:	Not reported
Year:	2014
Shipment Date:	20140905
Creation Date:	2/13/2015 22:15:12
Receipt Date:	20140914
Manifest ID:	007588845FLE
Gen EPA ID:	CAL000329812
Trans EPA ID:	OHR000162800
Trans Name:	NEXEO SOLUTIONS
Trans 2 EPA ID:	KS0000336891
Trans 2 Name:	SAVANNAH TRANSPORT INC
TSDf EPA ID:	ARD981057870
Trans Name:	RINECO CHEMICAL INDUSTRIES INC
TSDf Alt EPA ID:	Not reported
TSDf Alt Name:	Not reported
Waste Code:	212
RCRA Code:	F003
Meth Code:	H061
Quantity Tons:	0.1815
Waste Quantity:	55
Quantity Unit:	G
Additional Code 1:	D001
Additional Code 2:	Not reported
Additional Code 3:	Not reported
Additional Code 4:	Not reported
Additional Code 5:	Not reported
Year:	2014
Shipment Date:	20140905
Creation Date:	2/13/2015 22:15:17
Receipt Date:	20140910
Manifest ID:	007588846FLE
Gen EPA ID:	CAL000329812
Trans EPA ID:	OHR000162800
Trans Name:	NEXEO SOLUTIONS
Trans 2 EPA ID:	Not reported
Trans 2 Name:	Not reported
TSDf EPA ID:	CAD008252405
Trans Name:	PACIFIC RESOURCE RECOVERY SERVICES
TSDf Alt EPA ID:	Not reported
TSDf Alt Name:	Not reported
Waste Code:	212
RCRA Code:	D001
Meth Code:	H141
Quantity Tons:	0.15

Map ID
Direction
Distance
Elevation

MAP FINDINGS

Site

Database(s)

EDR ID Number
EPA ID Number

TROPITONE FURNITURE CO INC (Continued)

S113151669

Waste Quantity:	300
Quantity Unit:	P
Additional Code 1:	Not reported
Additional Code 2:	Not reported
Additional Code 3:	Not reported
Additional Code 4:	Not reported
Additional Code 5:	Not reported
Year:	2014
Shipment Date:	20140716
Creation Date:	12/16/2014 22:15:17
Receipt Date:	20140731
Manifest ID:	007592011FLE
Gen EPA ID:	CAL000329812
Trans EPA ID:	OHR000162800
Trans Name:	NEXEO SOLUTIONS
Trans 2 EPA ID:	KS0000336891
Trans 2 Name:	SAVANNAH TRANSPORT INC
TSDf EPA ID:	ARD981057870
Trans Name:	RINECO CHEMICAL INDUSTRIES INC
TSDf Alt EPA ID:	Not reported
TSDf Alt Name:	Not reported
Waste Code:	212
RCRA Code:	F003
Meth Code:	H061
Quantity Tons:	0.1815
Waste Quantity:	55
Quantity Unit:	G
Additional Code 1:	D001
Additional Code 2:	Not reported
Additional Code 3:	Not reported
Additional Code 4:	Not reported
Additional Code 5:	Not reported
Year:	2014
Shipment Date:	20140716
Creation Date:	12/16/2014 22:15:17
Receipt Date:	20140731
Manifest ID:	007592011FLE
Gen EPA ID:	CAL000329812
Trans EPA ID:	OHR000162800
Trans Name:	NEXEO SOLUTIONS
Trans 2 EPA ID:	KS0000336891
Trans 2 Name:	SAVANNAH TRANSPORT INC
TSDf EPA ID:	ARD981057870
Trans Name:	RINECO CHEMICAL INDUSTRIES INC
TSDf Alt EPA ID:	Not reported
TSDf Alt Name:	Not reported
Waste Code:	212
RCRA Code:	D001
Meth Code:	H061
Quantity Tons:	0.1
Waste Quantity:	200
Quantity Unit:	P
Additional Code 1:	Not reported
Additional Code 2:	Not reported
Additional Code 3:	Not reported

Map ID
Direction
Distance
Elevation

MAP FINDINGS

Site

Database(s)

EDR ID Number
EPA ID Number

TROPITONE FURNITURE CO INC (Continued)

S113151669

Additional Code 4:	Not reported
Additional Code 5:	Not reported
Year:	2014
Shipment Date:	20140410
Creation Date:	9/22/2014 22:15:02
Receipt Date:	20140429
Manifest ID:	006593736FLE
Gen EPA ID:	CAL000329812
Trans EPA ID:	OHR000162800
Trans Name:	NEXEO SOLUTIONS
Trans 2 EPA ID:	KS0000336891
Trans 2 Name:	SAVANNAH TRANSPORT INC
TSDf EPA ID:	ARD981057870
Trans Name:	RINECO CHEMICAL INDUSTRIES INC
TSDf Alt EPA ID:	Not reported
TSDf Alt Name:	Not reported
Waste Code:	212
RCRA Code:	F003
Meth Code:	H061
Quantity Tons:	0.363
Waste Quantity:	110
Quantity Unit:	G
Additional Code 1:	D001
Additional Code 2:	Not reported
Additional Code 3:	Not reported
Additional Code 4:	Not reported
Additional Code 5:	Not reported
Year:	2014
Shipment Date:	20140410
Creation Date:	9/22/2014 22:15:02
Receipt Date:	20140429
Manifest ID:	006593736FLE
Gen EPA ID:	CAL000329812
Trans EPA ID:	OHR000162800
Trans Name:	NEXEO SOLUTIONS
Trans 2 EPA ID:	KS0000336891
Trans 2 Name:	SAVANNAH TRANSPORT INC
TSDf EPA ID:	ARD981057870
Trans Name:	RINECO CHEMICAL INDUSTRIES INC
TSDf Alt EPA ID:	Not reported
TSDf Alt Name:	Not reported
Waste Code:	212
RCRA Code:	D001
Meth Code:	H061
Quantity Tons:	0.4375
Waste Quantity:	875
Quantity Unit:	P
Additional Code 1:	Not reported
Additional Code 2:	Not reported
Additional Code 3:	Not reported
Additional Code 4:	Not reported
Additional Code 5:	Not reported
Year:	2014
Shipment Date:	20140516

Map ID
Direction
Distance
Elevation

MAP FINDINGS

Site

Database(s)

EDR ID Number
EPA ID Number

TROPITONE FURNITURE CO INC (Continued)

S113151669

Creation Date: 11/2/2014 22:15:05
Receipt Date: 20140523
Manifest ID: 006594019FLE
Gen EPA ID: CAL000329812
Trans EPA ID: OHR000162800
Trans Name: NEXEO SOLUTIONS
Trans 2 EPA ID: KS0000336891
Trans 2 Name: SAVANNAH TRANSPORT INC
TSDf EPA ID: ARD981057870
Trans Name: RINECO CHEMICAL INDUSTRIES INC
TSDf Alt EPA ID: Not reported
TSDf Alt Name: Not reported
Waste Code: 212
RCRA Code: F003
Meth Code: H061
Quantity Tons: 0.1815
Waste Quantity: 55
Quantity Unit: G
Additional Code 1: D001
Additional Code 2: Not reported
Additional Code 3: Not reported
Additional Code 4: Not reported
Additional Code 5: Not reported

Year: 2014
Shipment Date: 20140516
Creation Date: 11/2/2014 22:15:05
Receipt Date: 20140523
Manifest ID: 006594019FLE
Gen EPA ID: CAL000329812
Trans EPA ID: OHR000162800
Trans Name: NEXEO SOLUTIONS
Trans 2 EPA ID: KS0000336891
Trans 2 Name: SAVANNAH TRANSPORT INC
TSDf EPA ID: ARD981057870
Trans Name: RINECO CHEMICAL INDUSTRIES INC
TSDf Alt EPA ID: Not reported
TSDf Alt Name: Not reported
Waste Code: 212
RCRA Code: D001
Meth Code: H061
Quantity Tons: 0.675
Waste Quantity: 1350
Quantity Unit: P
Additional Code 1: Not reported
Additional Code 2: Not reported
Additional Code 3: Not reported
Additional Code 4: Not reported
Additional Code 5: Not reported

Year: 2014
Shipment Date: 20141218
Creation Date: 6/25/2015 22:16:11
Receipt Date: 20141222
Manifest ID: 013764046JJK
Gen EPA ID: CAL000329812
Trans EPA ID: OHR000162800

Map ID
Direction
Distance
Elevation

MAP FINDINGS

Site

Database(s)

EDR ID Number
EPA ID Number

TROPITONE FURNITURE CO INC (Continued)

S113151669

Trans Name: NEXEO SOLUTIONS
Trans 2 EPA ID: Not reported
Trans 2 Name: Not reported
TSDf EPA ID: CAD008252405
Trans Name: PACIFIC RESOURCE RECOVERY SERVICES
TSDf Alt EPA ID: Not reported
TSDf Alt Name: Not reported
Waste Code: 212
RCRA Code: D001
Meth Code: H141
Quantity Tons: 0.225
Waste Quantity: 450
Quantity Unit: P
Additional Code 1: Not reported
Additional Code 2: Not reported
Additional Code 3: Not reported
Additional Code 4: Not reported
Additional Code 5: Not reported

Year: 2014
Shipment Date: 20141218
Creation Date: 6/25/2015 22:15:06
Receipt Date: 20141231
Manifest ID: 013764047JJK
Gen EPA ID: CAL000329812
Trans EPA ID: OHR000162800
Trans Name: NEXEO SOLUTIONS
Trans 2 EPA ID: KS0000336891
Trans 2 Name: SAVANNAH TRANSPORT INC
TSDf EPA ID: ARD981057870
Trans Name: RINECO CHEMICAL INDUSTRIES INC
TSDf Alt EPA ID: Not reported
TSDf Alt Name: Not reported
Waste Code: 212
RCRA Code: F003
Meth Code: H061
Quantity Tons: 0.1815
Waste Quantity: 55
Quantity Unit: G
Additional Code 1: D001
Additional Code 2: Not reported
Additional Code 3: Not reported
Additional Code 4: Not reported
Additional Code 5: Not reported

Name: TROPITONE FURNITURE
Address: 42202 SARAH WAY
Address 2: Not reported
City,State,Zip: TEMECULA, CA 925903463
Year: 2009
Gepaid: CAL000329812
Contact: ROBERTO PULIDO
Telephone: 9515878887
Mailing Name: Not reported
Mailing Address: 42202 SARAH WAY
Gen County: 33

Map ID
Direction
Distance
Elevation

MAP FINDINGS

Site

Database(s)

EDR ID Number
EPA ID Number

TROPITONE FURNITURE CO INC (Continued)

S113151669

Waste Category: Oxygenated solvents (acetone, butanol, ethyl acetate, etc.)
TSD EPA ID: ARD981057870
TSD County: 99
Disposal Method: Not reported
Tons: Not reported

Additional Info:

Year: 2009
Shipment Date: 20090324
Creation Date: 7/31/2009 18:30:21
Receipt Date: 20090402
Manifest ID: 002594340FLE
Gen EPA ID: CAL000329812
Trans EPA ID: OHD042311209
Trans Name: ASHLAND INC
Trans 2 EPA ID: KS0000336891
Trans 2 Name: SAVANNAH TRANSPORT INC
TSD EPA ID: ARD981057870
Trans Name: RINECO CHEMICAL INDUSTRIES INC
TSD EPA Alt ID: Not reported
TSD EPA Alt Name: Not reported
Waste Code: 212
RCRA Code: F003
Meth Code: H061
Quantity Tons: 0.2
Waste Quantity: 400
Quantity Unit: P
Additional Code 1: D001
Additional Code 2: Not reported
Additional Code 3: Not reported
Additional Code 4: Not reported
Additional Code 5: Not reported

Year: 2009
Shipment Date: 20090324
Creation Date: 7/31/2009 18:30:21
Receipt Date: 20090402
Manifest ID: 002594340FLE
Gen EPA ID: CAL000329812
Trans EPA ID: OHD042311209
Trans Name: ASHLAND INC
Trans 2 EPA ID: KS0000336891
Trans 2 Name: SAVANNAH TRANSPORT INC
TSD EPA ID: ARD981057870
Trans Name: RINECO CHEMICAL INDUSTRIES INC
TSD EPA Alt ID: Not reported
TSD EPA Alt Name: Not reported
Waste Code: 212
RCRA Code: D001
Meth Code: H061
Quantity Tons: 0.363
Waste Quantity: 110
Quantity Unit: G
Additional Code 1: Not reported
Additional Code 2: Not reported
Additional Code 3: Not reported
Additional Code 4: Not reported
Additional Code 5: Not reported

Map ID
Direction
Distance
Elevation

MAP FINDINGS

Site

Database(s)

EDR ID Number
EPA ID Number

TROPITONE FURNITURE CO INC (Continued)

S113151669

Year: 2009
Shipment Date: 20090210
Creation Date: 7/2/2009 18:30:42
Receipt Date: 20090219
Manifest ID: 002596550FLE
Gen EPA ID: CAL000329812
Trans EPA ID: OHD042311209
Trans Name: ASHLAND INC
Trans 2 EPA ID: KS0000336891
Trans 2 Name: SAVANNAH TRANSPORT INC
TSDf EPA ID: ARD981057870
Trans Name: RINECO CHEMICAL INDUSTRIES INC
TSDf Alt EPA ID: Not reported
TSDf Alt Name: Not reported
Waste Code: 212
RCRA Code: F003
Meth Code: Not reported
Quantity Tons: Not reported
Waste Quantity: Not reported
Quantity Unit: Not reported
Additional Code 1: D001
Additional Code 2: Not reported
Additional Code 3: Not reported
Additional Code 4: Not reported
Additional Code 5: Not reported

Year: 2009
Shipment Date: 20090210
Creation Date: 7/2/2009 18:30:42
Receipt Date: 20090219
Manifest ID: 002596550FLE
Gen EPA ID: CAL000329812
Trans EPA ID: OHD042311209
Trans Name: ASHLAND INC
Trans 2 EPA ID: KS0000336891
Trans 2 Name: SAVANNAH TRANSPORT INC
TSDf EPA ID: ARD981057870
Trans Name: RINECO CHEMICAL INDUSTRIES INC
TSDf Alt EPA ID: Not reported
TSDf Alt Name: Not reported
Waste Code: 212
RCRA Code: D001
Meth Code: H061
Quantity Tons: 0.5445
Waste Quantity: 165
Quantity Unit: G
Additional Code 1: Not reported
Additional Code 2: Not reported
Additional Code 3: Not reported
Additional Code 4: Not reported
Additional Code 5: Not reported

Year: 2009
Shipment Date: 20090708
Creation Date: 1/8/2010 18:30:42
Receipt Date: 20090722
Manifest ID: 002970642FLE

Map ID
Direction
Distance
Elevation

MAP FINDINGS

Site

Database(s)

EDR ID Number
EPA ID Number

TROPITONE FURNITURE CO INC (Continued)

S113151669

Gen EPA ID: CAL000329812
Trans EPA ID: OHD042311209
Trans Name: ASHLAND INC
Trans 2 EPA ID: KS0000336891
Trans 2 Name: SAVANNAH TRANSPORT INC
TSDf EPA ID: ARD981057870
Trans Name: RINECO CHEMICAL INDUSTRIES INC
TSDf Alt EPA ID: Not reported
TSDf Alt Name: Not reported
Waste Code: 212
RCRA Code: F003
Meth Code: H061
Quantity Tons: 0.1815
Waste Quantity: 55
Quantity Unit: G
Additional Code 1: D001
Additional Code 2: Not reported
Additional Code 3: Not reported
Additional Code 4: Not reported
Additional Code 5: Not reported

Year: 2009
Shipment Date: 20090708
Creation Date: 1/8/2010 18:30:42
Receipt Date: 20090722
Manifest ID: 002970642FLE
Gen EPA ID: CAL000329812
Trans EPA ID: OHD042311209
Trans Name: ASHLAND INC
Trans 2 EPA ID: KS0000336891
Trans 2 Name: SAVANNAH TRANSPORT INC
TSDf EPA ID: ARD981057870
Trans Name: RINECO CHEMICAL INDUSTRIES INC
TSDf Alt EPA ID: Not reported
TSDf Alt Name: Not reported
Waste Code: 212
RCRA Code: D001
Meth Code: H061
Quantity Tons: 0.225
Waste Quantity: 450
Quantity Unit: P
Additional Code 1: Not reported
Additional Code 2: Not reported
Additional Code 3: Not reported
Additional Code 4: Not reported
Additional Code 5: Not reported

Year: 2009
Shipment Date: 20090608
Creation Date: 10/13/2009 18:30:21
Receipt Date: 20090618
Manifest ID: 002640094FLE
Gen EPA ID: CAL000329812
Trans EPA ID: OHD042311209
Trans Name: ASHLAND INC
Trans 2 EPA ID: KS0000336891
Trans 2 Name: SAVANNAH TRANSPORT INC

Map ID
Direction
Distance
Elevation

MAP FINDINGS

Site

Database(s)

EDR ID Number
EPA ID Number

TROPITONE FURNITURE CO INC (Continued)

S113151669

TSDF EPA ID: ARD981057870
Trans Name: RINECO CHEMICAL INDUSTRIES INC
TSDF Alt EPA ID: Not reported
TSDF Alt Name: Not reported
Waste Code: 212
RCRA Code: D001
Meth Code: H061
Quantity Tons: 0.3
Waste Quantity: 600
Quantity Unit: P
Additional Code 1: Not reported
Additional Code 2: Not reported
Additional Code 3: Not reported
Additional Code 4: Not reported
Additional Code 5: Not reported

Year: 2009
Shipment Date: 20090922
Creation Date: 4/12/2010 18:30:17
Receipt Date: 20091013
Manifest ID: 002642582FLE
Gen EPA ID: CAL000329812
Trans EPA ID: OHD042311209
Trans Name: ASHLAND INC
Trans 2 EPA ID: KS0000336891
Trans 2 Name: SAVANNAH TRANSPORT INC
TSDF EPA ID: ARD981057870
Trans Name: RINECO CHEMICAL INDUSTRIES INC
TSDF Alt EPA ID: Not reported
TSDF Alt Name: Not reported
Waste Code: 212
RCRA Code: F003
Meth Code: H061
Quantity Tons: 0.1815
Waste Quantity: 55
Quantity Unit: G
Additional Code 1: D001
Additional Code 2: Not reported
Additional Code 3: Not reported
Additional Code 4: Not reported
Additional Code 5: Not reported

Year: 2009
Shipment Date: 20090922
Creation Date: 4/12/2010 18:30:17
Receipt Date: 20091013
Manifest ID: 002642582FLE
Gen EPA ID: CAL000329812
Trans EPA ID: OHD042311209
Trans Name: ASHLAND INC
Trans 2 EPA ID: KS0000336891
Trans 2 Name: SAVANNAH TRANSPORT INC
TSDF EPA ID: ARD981057870
Trans Name: RINECO CHEMICAL INDUSTRIES INC
TSDF Alt EPA ID: Not reported
TSDF Alt Name: Not reported
Waste Code: 212

Map ID
Direction
Distance
Elevation

MAP FINDINGS

Site

Database(s)

EDR ID Number
EPA ID Number

TROPITONE FURNITURE CO INC (Continued)

S113151669

RCRA Code:	D001
Meth Code:	H061
Quantity Tons:	0.15
Waste Quantity:	300
Quantity Unit:	P
Additional Code 1:	Not reported
Additional Code 2:	Not reported
Additional Code 3:	Not reported
Additional Code 4:	Not reported
Additional Code 5:	Not reported
Year:	2009
Shipment Date:	20091209
Creation Date:	6/30/2010 18:30:18
Receipt Date:	20091219
Manifest ID:	005931606JJK
Gen EPA ID:	CAL000329812
Trans EPA ID:	OHD042311209
Trans Name:	ASHLAND INC
Trans 2 EPA ID:	KS0000336891
Trans 2 Name:	SAVANNAH TRANSPORT INC
TSDf EPA ID:	ARD981057870
Trans Name:	RINECO CHEMICAL INDUSTRIES INC
TSDf Alt EPA ID:	Not reported
TSDf Alt Name:	Not reported
Waste Code:	212
RCRA Code:	F003
Meth Code:	H061
Quantity Tons:	0.1815
Waste Quantity:	55
Quantity Unit:	G
Additional Code 1:	D001
Additional Code 2:	Not reported
Additional Code 3:	Not reported
Additional Code 4:	Not reported
Additional Code 5:	Not reported
Year:	2009
Shipment Date:	20091209
Creation Date:	6/30/2010 18:30:18
Receipt Date:	20091219
Manifest ID:	005931606JJK
Gen EPA ID:	CAL000329812
Trans EPA ID:	OHD042311209
Trans Name:	ASHLAND INC
Trans 2 EPA ID:	KS0000336891
Trans 2 Name:	SAVANNAH TRANSPORT INC
TSDf EPA ID:	ARD981057870
Trans Name:	RINECO CHEMICAL INDUSTRIES INC
TSDf Alt EPA ID:	Not reported
TSDf Alt Name:	Not reported
Waste Code:	212
RCRA Code:	D001
Meth Code:	H061
Quantity Tons:	0.2
Waste Quantity:	400
Quantity Unit:	P

Map ID
Direction
Distance
Elevation

MAP FINDINGS

Site

Database(s)

EDR ID Number
EPA ID Number

TROPITONE FURNITURE CO INC (Continued)

S113151669

Additional Code 1:	Not reported
Additional Code 2:	Not reported
Additional Code 3:	Not reported
Additional Code 4:	Not reported
Additional Code 5:	Not reported
Year:	2009
Shipment Date:	20091104
Creation Date:	6/30/2010 18:30:18
Receipt Date:	20091201
Manifest ID:	002642939FLE
Gen EPA ID:	CAL000329812
Trans EPA ID:	OHD042311209
Trans Name:	ASHLAND INC
Trans 2 EPA ID:	KS0000336891
Trans 2 Name:	SAVANNAH TRANSPORT
TSDf EPA ID:	ARD981057870
Trans Name:	RINECO CHEMICAL INDUSTRIES INC
TSDf Alt EPA ID:	Not reported
TSDf Alt Name:	Not reported
Waste Code:	212
RCRA Code:	F003
Meth Code:	H061
Quantity Tons:	0.2
Waste Quantity:	400
Quantity Unit:	P
Additional Code 1:	D001
Additional Code 2:	Not reported
Additional Code 3:	Not reported
Additional Code 4:	Not reported
Additional Code 5:	Not reported
Year:	2009
Shipment Date:	20091104
Creation Date:	6/30/2010 18:30:18
Receipt Date:	20091201
Manifest ID:	002642939FLE
Gen EPA ID:	CAL000329812
Trans EPA ID:	OHD042311209
Trans Name:	ASHLAND INC
Trans 2 EPA ID:	KS0000336891
Trans 2 Name:	SAVANNAH TRANSPORT
TSDf EPA ID:	ARD981057870
Trans Name:	RINECO CHEMICAL INDUSTRIES INC
TSDf Alt EPA ID:	Not reported
TSDf Alt Name:	Not reported
Waste Code:	212
RCRA Code:	D001
Meth Code:	H061
Quantity Tons:	0.6
Waste Quantity:	1200
Quantity Unit:	P
Additional Code 1:	Not reported
Additional Code 2:	Not reported
Additional Code 3:	Not reported
Additional Code 4:	Not reported
Additional Code 5:	Not reported

Map ID
Direction
Distance
Elevation

MAP FINDINGS

Site

Database(s)

EDR ID Number
EPA ID Number

TROPITONE FURNITURE CO INC (Continued)

S113151669

Year: 2009
Shipment Date: 20090810
Creation Date: 4/12/2010 18:30:32
Receipt Date: 20090821
Manifest ID: 002643253FLE
Gen EPA ID: CAL000329812
Trans EPA ID: OHD042311209
Trans Name: ASHLAND INC
Trans 2 EPA ID: KS0000336891
Trans 2 Name: SAVANNAH TRANSPORT INC
TSDf EPA ID: ARD981057870
Trans Name: RINECO CHEMICAL INDUSTRIES INC
TSDf Alt EPA ID: Not reported
TSDf Alt Name: Not reported
Waste Code: 212
RCRA Code: F003
Meth Code: H061
Quantity Tons: 0.2
Waste Quantity: 400
Quantity Unit: P
Additional Code 1: D001
Additional Code 2: Not reported
Additional Code 3: Not reported
Additional Code 4: Not reported
Additional Code 5: Not reported

Year: 2009
Shipment Date: 20090810
Creation Date: 4/12/2010 18:30:32
Receipt Date: 20090821
Manifest ID: 002643253FLE
Gen EPA ID: CAL000329812
Trans EPA ID: OHD042311209
Trans Name: ASHLAND INC
Trans 2 EPA ID: KS0000336891
Trans 2 Name: SAVANNAH TRANSPORT INC
TSDf EPA ID: ARD981057870
Trans Name: RINECO CHEMICAL INDUSTRIES INC
TSDf Alt EPA ID: Not reported
TSDf Alt Name: Not reported
Waste Code: 212
RCRA Code: D001
Meth Code: H061
Quantity Tons: 0.25
Waste Quantity: 500
Quantity Unit: P
Additional Code 1: Not reported
Additional Code 2: Not reported
Additional Code 3: Not reported
Additional Code 4: Not reported
Additional Code 5: Not reported

Year: 2009
Shipment Date: 20090504
Creation Date: 9/23/2009 18:30:21
Receipt Date: 20090516
Manifest ID: 002678269FLE

Map ID
Direction
Distance
Elevation

MAP FINDINGS

Site

Database(s)

EDR ID Number
EPA ID Number

TROPITONE FURNITURE CO INC (Continued)

S113151669

Gen EPA ID: CAL000329812
Trans EPA ID: OHD042311209
Trans Name: ASHLAND INC
Trans 2 EPA ID: KS0000336891
Trans 2 Name: SAVANNAH TRANSPORT INC
TSDf EPA ID: ARD981057870
Trans Name: RINECO CHEMICAL INDUSTRIES INC
TSDf Alt EPA ID: Not reported
TSDf Alt Name: Not reported
Waste Code: 212
RCRA Code: F003
Meth Code: H061
Quantity Tons: 0.1815
Waste Quantity: 55
Quantity Unit: G
Additional Code 1: D001
Additional Code 2: Not reported
Additional Code 3: Not reported
Additional Code 4: Not reported
Additional Code 5: Not reported

Year: 2009
Shipment Date: 20090504
Creation Date: 9/23/2009 18:30:21
Receipt Date: 20090516
Manifest ID: 002678269FLE
Gen EPA ID: CAL000329812
Trans EPA ID: OHD042311209
Trans Name: ASHLAND INC
Trans 2 EPA ID: KS0000336891
Trans 2 Name: SAVANNAH TRANSPORT INC
TSDf EPA ID: ARD981057870
Trans Name: RINECO CHEMICAL INDUSTRIES INC
TSDf Alt EPA ID: Not reported
TSDf Alt Name: Not reported
Waste Code: 212
RCRA Code: D001
Meth Code: H061
Quantity Tons: 0.225
Waste Quantity: 450
Quantity Unit: P
Additional Code 1: Not reported
Additional Code 2: Not reported
Additional Code 3: Not reported
Additional Code 4: Not reported
Additional Code 5: Not reported

Name: TROPITONE FURNITURE
Address: 42202 SARAH WAY
Address 2: Not reported
City,State,Zip: TEMECULA, CA 925903463
Year: 2009
Gepaid: CAL000329812
Contact: ROBERTO PULIDO
Telephone: 9515878887
Mailing Name: Not reported

Map ID
Direction
Distance
Elevation

MAP FINDINGS

Site

Database(s)

EDR ID Number
EPA ID Number

TROPITONE FURNITURE CO INC (Continued)

S113151669

Mailing Address: 42202 SARAH WAY
Gen County: 33
Waste Category: Oxygenated solvents (acetone, butanol, ethyl acetate, etc.)
TSD EPA ID: ARD981057870
TSD County: 99
Disposal Method: Fuel Blending Prior To Energy Recovery At Another Site
Tons: 4.1835

Additional Info:

Year: 2009
Shipment Date: 20090324
Creation Date: 7/31/2009 18:30:21
Receipt Date: 20090402
Manifest ID: 002594340FLE
Gen EPA ID: CAL000329812
Trans EPA ID: OHD042311209
Trans Name: ASHLAND INC
Trans 2 EPA ID: KS0000336891
Trans 2 Name: SAVANNAH TRANSPORT INC
TSD EPA ID: ARD981057870
Trans Name: RINECO CHEMICAL INDUSTRIES INC
TSD EPA Alt ID: Not reported
TSD EPA Alt Name: Not reported
Waste Code: 212
RCRA Code: F003
Meth Code: H061
Quantity Tons: 0.2
Waste Quantity: 400
Quantity Unit: P
Additional Code 1: D001
Additional Code 2: Not reported
Additional Code 3: Not reported
Additional Code 4: Not reported
Additional Code 5: Not reported

Year: 2009
Shipment Date: 20090324
Creation Date: 7/31/2009 18:30:21
Receipt Date: 20090402
Manifest ID: 002594340FLE
Gen EPA ID: CAL000329812
Trans EPA ID: OHD042311209
Trans Name: ASHLAND INC
Trans 2 EPA ID: KS0000336891
Trans 2 Name: SAVANNAH TRANSPORT INC
TSD EPA ID: ARD981057870
Trans Name: RINECO CHEMICAL INDUSTRIES INC
TSD EPA Alt ID: Not reported
TSD EPA Alt Name: Not reported
Waste Code: 212
RCRA Code: D001
Meth Code: H061
Quantity Tons: 0.363
Waste Quantity: 110
Quantity Unit: G
Additional Code 1: Not reported
Additional Code 2: Not reported
Additional Code 3: Not reported

Map ID
Direction
Distance
Elevation

MAP FINDINGS

Site

Database(s)

EDR ID Number
EPA ID Number

TROPITONE FURNITURE CO INC (Continued)

S113151669

Additional Code 4:	Not reported
Additional Code 5:	Not reported
Year:	2009
Shipment Date:	20090210
Creation Date:	7/2/2009 18:30:42
Receipt Date:	20090219
Manifest ID:	002596550FLE
Gen EPA ID:	CAL000329812
Trans EPA ID:	OHD042311209
Trans Name:	ASHLAND INC
Trans 2 EPA ID:	KS0000336891
Trans 2 Name:	SAVANNAH TRANSPORT INC
TSDf EPA ID:	ARD981057870
Trans Name:	RINECO CHEMICAL INDUSTRIES INC
TSDf Alt EPA ID:	Not reported
TSDf Alt Name:	Not reported
Waste Code:	212
RCRA Code:	F003
Meth Code:	Not reported
Quantity Tons:	Not reported
Waste Quantity:	Not reported
Quantity Unit:	Not reported
Additional Code 1:	D001
Additional Code 2:	Not reported
Additional Code 3:	Not reported
Additional Code 4:	Not reported
Additional Code 5:	Not reported
Year:	2009
Shipment Date:	20090210
Creation Date:	7/2/2009 18:30:42
Receipt Date:	20090219
Manifest ID:	002596550FLE
Gen EPA ID:	CAL000329812
Trans EPA ID:	OHD042311209
Trans Name:	ASHLAND INC
Trans 2 EPA ID:	KS0000336891
Trans 2 Name:	SAVANNAH TRANSPORT INC
TSDf EPA ID:	ARD981057870
Trans Name:	RINECO CHEMICAL INDUSTRIES INC
TSDf Alt EPA ID:	Not reported
TSDf Alt Name:	Not reported
Waste Code:	212
RCRA Code:	D001
Meth Code:	H061
Quantity Tons:	0.5445
Waste Quantity:	165
Quantity Unit:	G
Additional Code 1:	Not reported
Additional Code 2:	Not reported
Additional Code 3:	Not reported
Additional Code 4:	Not reported
Additional Code 5:	Not reported
Year:	2009
Shipment Date:	20090708

Map ID
Direction
Distance
Elevation

MAP FINDINGS

Site

Database(s)

EDR ID Number
EPA ID Number

TROPITONE FURNITURE CO INC (Continued)

S113151669

Creation Date: 1/8/2010 18:30:42
Receipt Date: 20090722
Manifest ID: 002970642FLE
Gen EPA ID: CAL000329812
Trans EPA ID: OHD042311209
Trans Name: ASHLAND INC
Trans 2 EPA ID: KS0000336891
Trans 2 Name: SAVANNAH TRANSPORT INC
TSDf EPA ID: ARD981057870
Trans Name: RINECO CHEMICAL INDUSTRIES INC
TSDf Alt EPA ID: Not reported
TSDf Alt Name: Not reported
Waste Code: 212
RCRA Code: F003
Meth Code: H061
Quantity Tons: 0.1815
Waste Quantity: 55
Quantity Unit: G
Additional Code 1: D001
Additional Code 2: Not reported
Additional Code 3: Not reported
Additional Code 4: Not reported
Additional Code 5: Not reported

Year: 2009
Shipment Date: 20090708
Creation Date: 1/8/2010 18:30:42
Receipt Date: 20090722
Manifest ID: 002970642FLE
Gen EPA ID: CAL000329812
Trans EPA ID: OHD042311209
Trans Name: ASHLAND INC
Trans 2 EPA ID: KS0000336891
Trans 2 Name: SAVANNAH TRANSPORT INC
TSDf EPA ID: ARD981057870
Trans Name: RINECO CHEMICAL INDUSTRIES INC
TSDf Alt EPA ID: Not reported
TSDf Alt Name: Not reported
Waste Code: 212
RCRA Code: D001
Meth Code: H061
Quantity Tons: 0.225
Waste Quantity: 450
Quantity Unit: P
Additional Code 1: Not reported
Additional Code 2: Not reported
Additional Code 3: Not reported
Additional Code 4: Not reported
Additional Code 5: Not reported

Year: 2009
Shipment Date: 20090608
Creation Date: 10/13/2009 18:30:21
Receipt Date: 20090618
Manifest ID: 002640094FLE
Gen EPA ID: CAL000329812
Trans EPA ID: OHD042311209

Map ID
Direction
Distance
Elevation

MAP FINDINGS

Site

Database(s)

EDR ID Number
EPA ID Number

TROPITONE FURNITURE CO INC (Continued)

S113151669

Trans Name: ASHLAND INC
Trans 2 EPA ID: KS0000336891
Trans 2 Name: SAVANNAH TRANSPORT INC
TSDf EPA ID: ARD981057870
Trans Name: RINECO CHEMICAL INDUSTRIES INC
TSDf Alt EPA ID: Not reported
TSDf Alt Name: Not reported
Waste Code: 212
RCRA Code: D001
Meth Code: H061
Quantity Tons: 0.3
Waste Quantity: 600
Quantity Unit: P
Additional Code 1: Not reported
Additional Code 2: Not reported
Additional Code 3: Not reported
Additional Code 4: Not reported
Additional Code 5: Not reported

Year: 2009
Shipment Date: 20090922
Creation Date: 4/12/2010 18:30:17
Receipt Date: 20091013
Manifest ID: 002642582FLE
Gen EPA ID: CAL000329812
Trans EPA ID: OHD042311209
Trans Name: ASHLAND INC
Trans 2 EPA ID: KS0000336891
Trans 2 Name: SAVANNAH TRANSPORT INC
TSDf EPA ID: ARD981057870
Trans Name: RINECO CHEMICAL INDUSTRIES INC
TSDf Alt EPA ID: Not reported
TSDf Alt Name: Not reported
Waste Code: 212
RCRA Code: F003
Meth Code: H061
Quantity Tons: 0.1815
Waste Quantity: 55
Quantity Unit: G
Additional Code 1: D001
Additional Code 2: Not reported
Additional Code 3: Not reported
Additional Code 4: Not reported
Additional Code 5: Not reported

Year: 2009
Shipment Date: 20090922
Creation Date: 4/12/2010 18:30:17
Receipt Date: 20091013
Manifest ID: 002642582FLE
Gen EPA ID: CAL000329812
Trans EPA ID: OHD042311209
Trans Name: ASHLAND INC
Trans 2 EPA ID: KS0000336891
Trans 2 Name: SAVANNAH TRANSPORT INC
TSDf EPA ID: ARD981057870
Trans Name: RINECO CHEMICAL INDUSTRIES INC

Map ID
Direction
Distance
Elevation

MAP FINDINGS

Site

Database(s)

EDR ID Number
EPA ID Number

TROPITONE FURNITURE CO INC (Continued)

S113151669

TSDf Alt EPA ID:	Not reported
TSDf Alt Name:	Not reported
Waste Code:	212
RCRA Code:	D001
Meth Code:	H061
Quantity Tons:	0.15
Waste Quantity:	300
Quantity Unit:	P
Additional Code 1:	Not reported
Additional Code 2:	Not reported
Additional Code 3:	Not reported
Additional Code 4:	Not reported
Additional Code 5:	Not reported
Year:	2009
Shipment Date:	20091209
Creation Date:	6/30/2010 18:30:18
Receipt Date:	20091219
Manifest ID:	005931606JJK
Gen EPA ID:	CAL000329812
Trans EPA ID:	OHD042311209
Trans Name:	ASHLAND INC
Trans 2 EPA ID:	KS0000336891
Trans 2 Name:	SAVANNAH TRANSPORT INC
TSDf EPA ID:	ARD981057870
Trans Name:	RINECO CHEMICAL INDUSTRIES INC
TSDf Alt EPA ID:	Not reported
TSDf Alt Name:	Not reported
Waste Code:	212
RCRA Code:	F003
Meth Code:	H061
Quantity Tons:	0.1815
Waste Quantity:	55
Quantity Unit:	G
Additional Code 1:	D001
Additional Code 2:	Not reported
Additional Code 3:	Not reported
Additional Code 4:	Not reported
Additional Code 5:	Not reported
Year:	2009
Shipment Date:	20091209
Creation Date:	6/30/2010 18:30:18
Receipt Date:	20091219
Manifest ID:	005931606JJK
Gen EPA ID:	CAL000329812
Trans EPA ID:	OHD042311209
Trans Name:	ASHLAND INC
Trans 2 EPA ID:	KS0000336891
Trans 2 Name:	SAVANNAH TRANSPORT INC
TSDf EPA ID:	ARD981057870
Trans Name:	RINECO CHEMICAL INDUSTRIES INC
TSDf Alt EPA ID:	Not reported
TSDf Alt Name:	Not reported
Waste Code:	212
RCRA Code:	D001
Meth Code:	H061

Map ID
Direction
Distance
Elevation

MAP FINDINGS

Site

Database(s)

EDR ID Number
EPA ID Number

TROPITONE FURNITURE CO INC (Continued)

S113151669

Quantity Tons:	0.2
Waste Quantity:	400
Quantity Unit:	P
Additional Code 1:	Not reported
Additional Code 2:	Not reported
Additional Code 3:	Not reported
Additional Code 4:	Not reported
Additional Code 5:	Not reported
Year:	2009
Shipment Date:	20091104
Creation Date:	6/30/2010 18:30:18
Receipt Date:	20091201
Manifest ID:	002642939FLE
Gen EPA ID:	CAL000329812
Trans EPA ID:	OHD042311209
Trans Name:	ASHLAND INC
Trans 2 EPA ID:	KS0000336891
Trans 2 Name:	SAVANNAH TRANSPORT
TSDf EPA ID:	ARD981057870
Trans Name:	RINECO CHEMICAL INDUSTRIES INC
TSDf Alt EPA ID:	Not reported
TSDf Alt Name:	Not reported
Waste Code:	212
RCRA Code:	F003
Meth Code:	H061
Quantity Tons:	0.2
Waste Quantity:	400
Quantity Unit:	P
Additional Code 1:	D001
Additional Code 2:	Not reported
Additional Code 3:	Not reported
Additional Code 4:	Not reported
Additional Code 5:	Not reported
Year:	2009
Shipment Date:	20091104
Creation Date:	6/30/2010 18:30:18
Receipt Date:	20091201
Manifest ID:	002642939FLE
Gen EPA ID:	CAL000329812
Trans EPA ID:	OHD042311209
Trans Name:	ASHLAND INC
Trans 2 EPA ID:	KS0000336891
Trans 2 Name:	SAVANNAH TRANSPORT
TSDf EPA ID:	ARD981057870
Trans Name:	RINECO CHEMICAL INDUSTRIES INC
TSDf Alt EPA ID:	Not reported
TSDf Alt Name:	Not reported
Waste Code:	212
RCRA Code:	D001
Meth Code:	H061
Quantity Tons:	0.6
Waste Quantity:	1200
Quantity Unit:	P
Additional Code 1:	Not reported
Additional Code 2:	Not reported

Map ID
Direction
Distance
Elevation

MAP FINDINGS

Site

Database(s)

EDR ID Number
EPA ID Number

TROPITONE FURNITURE CO INC (Continued)

S113151669

Additional Code 3:	Not reported
Additional Code 4:	Not reported
Additional Code 5:	Not reported
Year:	2009
Shipment Date:	20090810
Creation Date:	4/12/2010 18:30:32
Receipt Date:	20090821
Manifest ID:	002643253FLE
Gen EPA ID:	CAL000329812
Trans EPA ID:	OHD042311209
Trans Name:	ASHLAND INC
Trans 2 EPA ID:	KS0000336891
Trans 2 Name:	SAVANNAH TRANSPORT INC
TSDf EPA ID:	ARD981057870
Trans Name:	RINECO CHEMICAL INDUSTRIES INC
TSDf Alt EPA ID:	Not reported
TSDf Alt Name:	Not reported
Waste Code:	212
RCRA Code:	F003
Meth Code:	H061
Quantity Tons:	0.2
Waste Quantity:	400
Quantity Unit:	P
Additional Code 1:	D001
Additional Code 2:	Not reported
Additional Code 3:	Not reported
Additional Code 4:	Not reported
Additional Code 5:	Not reported
Year:	2009
Shipment Date:	20090810
Creation Date:	4/12/2010 18:30:32
Receipt Date:	20090821
Manifest ID:	002643253FLE
Gen EPA ID:	CAL000329812
Trans EPA ID:	OHD042311209
Trans Name:	ASHLAND INC
Trans 2 EPA ID:	KS0000336891
Trans 2 Name:	SAVANNAH TRANSPORT INC
TSDf EPA ID:	ARD981057870
Trans Name:	RINECO CHEMICAL INDUSTRIES INC
TSDf Alt EPA ID:	Not reported
TSDf Alt Name:	Not reported
Waste Code:	212
RCRA Code:	D001
Meth Code:	H061
Quantity Tons:	0.25
Waste Quantity:	500
Quantity Unit:	P
Additional Code 1:	Not reported
Additional Code 2:	Not reported
Additional Code 3:	Not reported
Additional Code 4:	Not reported
Additional Code 5:	Not reported
Year:	2009

Map ID
Direction
Distance
Elevation

MAP FINDINGS

Site

Database(s)

EDR ID Number
EPA ID Number

TROPITONE FURNITURE CO INC (Continued)

S113151669

Shipment Date: 20090504
Creation Date: 9/23/2009 18:30:21
Receipt Date: 20090516
Manifest ID: 002678269FLE
Gen EPA ID: CAL000329812
Trans EPA ID: OHD042311209
Trans Name: ASHLAND INC
Trans 2 EPA ID: KS0000336891
Trans 2 Name: SAVANNAH TRANSPORT INC
TSDf EPA ID: ARD981057870
Trans Name: RINECO CHEMICAL INDUSTRIES INC
TSDf Alt EPA ID: Not reported
TSDf Alt Name: Not reported
Waste Code: 212
RCRA Code: F003
Meth Code: H061
Quantity Tons: 0.1815
Waste Quantity: 55
Quantity Unit: G
Additional Code 1: D001
Additional Code 2: Not reported
Additional Code 3: Not reported
Additional Code 4: Not reported
Additional Code 5: Not reported

Year: 2009
Shipment Date: 20090504
Creation Date: 9/23/2009 18:30:21
Receipt Date: 20090516
Manifest ID: 002678269FLE
Gen EPA ID: CAL000329812
Trans EPA ID: OHD042311209
Trans Name: ASHLAND INC
Trans 2 EPA ID: KS0000336891
Trans 2 Name: SAVANNAH TRANSPORT INC
TSDf EPA ID: ARD981057870
Trans Name: RINECO CHEMICAL INDUSTRIES INC
TSDf Alt EPA ID: Not reported
TSDf Alt Name: Not reported
Waste Code: 212
RCRA Code: D001
Meth Code: H061
Quantity Tons: 0.225
Waste Quantity: 450
Quantity Unit: P
Additional Code 1: Not reported
Additional Code 2: Not reported
Additional Code 3: Not reported
Additional Code 4: Not reported
Additional Code 5: Not reported

Name: TROPITONE FURNITURE
Address: 42202 SARAH WAY
Address 2: Not reported
City,State,Zip: TEMECULA, CA 925903463
Year: 2010

Map ID
Direction
Distance
Elevation

MAP FINDINGS

Site

Database(s)

EDR ID Number
EPA ID Number

TROPITONE FURNITURE CO INC (Continued)

S113151669

Gepaid: CAL000329812
Contact: ROBERTO PULIDO
Telephone: 9515878887
Mailing Name: Not reported
Mailing Address: 42202 SARAH WAY
Gen County: 33
Waste Category: Oxygenated solvents (acetone, butanol, ethyl acetate, etc.)
TSD EPA ID: ARD981057870
TSD County: 99
Disposal Method: Not reported
Tons: 1.3575

Additional Info:

Year: 2010
Shipment Date: 20101013
Creation Date: 5/17/2013 22:15:06
Receipt Date: Not reported
Manifest ID: 003081718FLE
Gen EPA ID: CAL000329812
Trans EPA ID: OHD042311209
Trans Name: ASHLAND INC
Trans 2 EPA ID: KS0000336891
Trans 2 Name: SAVANNAH TRANSPORT INC
TSD EPA ID: ARD981057870
Trans Name: RINECO CHEMICAL INDUSTRIES INC
TSD EPA ID: Not reported
TSD EPA Name: Not reported
Waste Code: 212
RCRA Code: F003
Meth Code: Not reported
Quantity Tons: 0.1815
Waste Quantity: 55
Quantity Unit: G
Additional Code 1: D001
Additional Code 2: Not reported
Additional Code 3: Not reported
Additional Code 4: Not reported
Additional Code 5: Not reported

Year: 2010
Shipment Date: 20101013
Creation Date: 5/17/2013 22:15:06
Receipt Date: Not reported
Manifest ID: 003081718FLE
Gen EPA ID: CAL000329812
Trans EPA ID: OHD042311209
Trans Name: ASHLAND INC
Trans 2 EPA ID: KS0000336891
Trans 2 Name: SAVANNAH TRANSPORT INC
TSD EPA ID: ARD981057870
Trans Name: RINECO CHEMICAL INDUSTRIES INC
TSD EPA ID: Not reported
TSD EPA Name: Not reported
Waste Code: 212
RCRA Code: D001
Meth Code: Not reported
Quantity Tons: 0.5445
Waste Quantity: 165

Map ID
Direction
Distance
Elevation

MAP FINDINGS

Site

Database(s)

EDR ID Number
EPA ID Number

TROPITONE FURNITURE CO INC (Continued)

S113151669

Quantity Unit:	G
Additional Code 1:	Not reported
Additional Code 2:	Not reported
Additional Code 3:	Not reported
Additional Code 4:	Not reported
Additional Code 5:	Not reported
Year:	2010
Shipment Date:	20100727
Creation Date:	5/17/2013 22:15:06
Receipt Date:	Not reported
Manifest ID:	003087152FLE
Gen EPA ID:	CAL000329812
Trans EPA ID:	OHD042311209
Trans Name:	ASHLAND INC
Trans 2 EPA ID:	KS0000336891
Trans 2 Name:	SAVANNAH TRANSPORT INC
TSDf EPA ID:	ARD981057870
Trans Name:	RINECO CHEMICAL INDUSTRIES INC
TSDf Alt EPA ID:	Not reported
TSDf Alt Name:	Not reported
Waste Code:	212
RCRA Code:	F003
Meth Code:	Not reported
Quantity Tons:	0.1815
Waste Quantity:	55
Quantity Unit:	G
Additional Code 1:	D001
Additional Code 2:	Not reported
Additional Code 3:	Not reported
Additional Code 4:	Not reported
Additional Code 5:	Not reported
Year:	2010
Shipment Date:	20100727
Creation Date:	5/17/2013 22:15:06
Receipt Date:	Not reported
Manifest ID:	003087152FLE
Gen EPA ID:	CAL000329812
Trans EPA ID:	OHD042311209
Trans Name:	ASHLAND INC
Trans 2 EPA ID:	KS0000336891
Trans 2 Name:	SAVANNAH TRANSPORT INC
TSDf EPA ID:	ARD981057870
Trans Name:	RINECO CHEMICAL INDUSTRIES INC
TSDf Alt EPA ID:	Not reported
TSDf Alt Name:	Not reported
Waste Code:	212
RCRA Code:	D001
Meth Code:	Not reported
Quantity Tons:	0.45
Waste Quantity:	900
Quantity Unit:	P
Additional Code 1:	Not reported
Additional Code 2:	Not reported
Additional Code 3:	Not reported
Additional Code 4:	Not reported

Map ID
Direction
Distance
Elevation

MAP FINDINGS

Site

Database(s)

EDR ID Number
EPA ID Number

TROPITONE FURNITURE CO INC (Continued)

S113151669

Additional Code 5:	Not reported
Year:	2010
Shipment Date:	20101130
Creation Date:	4/27/2011 18:30:26
Receipt Date:	20101207
Manifest ID:	004420624FLE
Gen EPA ID:	CAL000329812
Trans EPA ID:	OHD042311209
Trans Name:	ASHLAND INC
Trans 2 EPA ID:	KS0000336891
Trans 2 Name:	SAVANNAH TRANSPORT INC
TSDf EPA ID:	ARD981057870
Trans Name:	RINECO CHEMICAL INDUSTRIES INC
TSDf Alt EPA ID:	Not reported
TSDf Alt Name:	Not reported
Waste Code:	212
RCRA Code:	F003
Meth Code:	H061
Quantity Tons:	0.363
Waste Quantity:	110
Quantity Unit:	G
Additional Code 1:	D001
Additional Code 2:	Not reported
Additional Code 3:	Not reported
Additional Code 4:	Not reported
Additional Code 5:	Not reported
Year:	2010
Shipment Date:	20101130
Creation Date:	4/27/2011 18:30:26
Receipt Date:	20101207
Manifest ID:	004420624FLE
Gen EPA ID:	CAL000329812
Trans EPA ID:	OHD042311209
Trans Name:	ASHLAND INC
Trans 2 EPA ID:	KS0000336891
Trans 2 Name:	SAVANNAH TRANSPORT INC
TSDf EPA ID:	ARD981057870
Trans Name:	RINECO CHEMICAL INDUSTRIES INC
TSDf Alt EPA ID:	Not reported
TSDf Alt Name:	Not reported
Waste Code:	212
RCRA Code:	D001
Meth Code:	H061
Quantity Tons:	0.25
Waste Quantity:	500
Quantity Unit:	P
Additional Code 1:	Not reported
Additional Code 2:	Not reported
Additional Code 3:	Not reported
Additional Code 4:	Not reported
Additional Code 5:	Not reported
Year:	2010
Shipment Date:	20100202
Creation Date:	11/30/2010 18:30:29

Map ID
Direction
Distance
Elevation

MAP FINDINGS

Site

Database(s)

EDR ID Number
EPA ID Number

TROPITONE FURNITURE CO INC (Continued)

S113151669

Receipt Date: 20100210
Manifest ID: 005931966JJK
Gen EPA ID: CAL000329812
Trans EPA ID: OHD042311209
Trans Name: ASHLAND INC
Trans 2 EPA ID: KS0000336891
Trans 2 Name: SAVANNAH TRANSPORT INC
TSDf EPA ID: ARD981057870
Trans Name: RINECO CHEMICAL INDUSTRIES INC
TSDf Alt EPA ID: Not reported
TSDf Alt Name: Not reported
Waste Code: 212
RCRA Code: D001
Meth Code: H061
Quantity Tons: 0.3
Waste Quantity: 600
Quantity Unit: P
Additional Code 1: Not reported
Additional Code 2: Not reported
Additional Code 3: Not reported
Additional Code 4: Not reported
Additional Code 5: Not reported

Year: 2010
Shipment Date: 20100503
Creation Date: 1/14/2011 18:30:24
Receipt Date: 20100508
Manifest ID: 003080124FLE
Gen EPA ID: CAL000329812
Trans EPA ID: OHD042311209
Trans Name: ASHLAND INC
Trans 2 EPA ID: KS0000336891
Trans 2 Name: SAVANNAH TRANSPORT INC
TSDf EPA ID: ARD981057870
Trans Name: RINECO CHEMICAL INDUSTRIES INC
TSDf Alt EPA ID: Not reported
TSDf Alt Name: Not reported
Waste Code: 212
RCRA Code: F003
Meth Code: H061
Quantity Tons: 0.1815
Waste Quantity: 55
Quantity Unit: G
Additional Code 1: D001
Additional Code 2: Not reported
Additional Code 3: Not reported
Additional Code 4: Not reported
Additional Code 5: Not reported

Year: 2010
Shipment Date: 20100503
Creation Date: 1/14/2011 18:30:24
Receipt Date: 20100508
Manifest ID: 003080124FLE
Gen EPA ID: CAL000329812
Trans EPA ID: OHD042311209
Trans Name: ASHLAND INC

Map ID
Direction
Distance
Elevation

MAP FINDINGS

Site

Database(s)

EDR ID Number
EPA ID Number

TROPITONE FURNITURE CO INC (Continued)

S113151669

Trans 2 EPA ID: KS0000336891
Trans 2 Name: SAVANNAH TRANSPORT INC
TSDf EPA ID: ARD981057870
Trans Name: RINECO CHEMICAL INDUSTRIES INC
TSDf Alt EPA ID: Not reported
TSDf Alt Name: Not reported
Waste Code: 212
RCRA Code: D001
Meth Code: H061
Quantity Tons: 0.375
Waste Quantity: 750
Quantity Unit: P
Additional Code 1: Not reported
Additional Code 2: Not reported
Additional Code 3: Not reported
Additional Code 4: Not reported
Additional Code 5: Not reported

Year: 2010
Shipment Date: 20100601
Creation Date: 1/14/2011 18:30:24
Receipt Date: 20100613
Manifest ID: 003080310FLE
Gen EPA ID: CAL000329812
Trans EPA ID: OHD042311209
Trans Name: ASHLAND INC
Trans 2 EPA ID: KS0000336891
Trans 2 Name: SAVANNAH TRANSPORT INC
TSDf EPA ID: ARD981057870
Trans Name: RINECO CHEMICAL INDUSTRIES INC
TSDf Alt EPA ID: Not reported
TSDf Alt Name: Not reported
Waste Code: 212
RCRA Code: F003
Meth Code: H061
Quantity Tons: 0.1815
Waste Quantity: 55
Quantity Unit: G
Additional Code 1: D001
Additional Code 2: Not reported
Additional Code 3: Not reported
Additional Code 4: Not reported
Additional Code 5: Not reported

Year: 2010
Shipment Date: 20100601
Creation Date: 1/14/2011 18:30:24
Receipt Date: 20100613
Manifest ID: 003080310FLE
Gen EPA ID: CAL000329812
Trans EPA ID: OHD042311209
Trans Name: ASHLAND INC
Trans 2 EPA ID: KS0000336891
Trans 2 Name: SAVANNAH TRANSPORT INC
TSDf EPA ID: ARD981057870
Trans Name: RINECO CHEMICAL INDUSTRIES INC
TSDf Alt EPA ID: Not reported

Map ID
Direction
Distance
Elevation

MAP FINDINGS

Site

Database(s)

EDR ID Number
EPA ID Number

TROPITONE FURNITURE CO INC (Continued)

S113151669

TSDf Alt Name:	Not reported
Waste Code:	212
RCRA Code:	D001
Meth Code:	H061
Quantity Tons:	0.625
Waste Quantity:	1250
Quantity Unit:	P
Additional Code 1:	Not reported
Additional Code 2:	Not reported
Additional Code 3:	Not reported
Additional Code 4:	Not reported
Additional Code 5:	Not reported
Year:	2010
Shipment Date:	20100303
Creation Date:	11/30/2010 18:30:29
Receipt Date:	20100306
Manifest ID:	003084151FLE
Gen EPA ID:	CAL000329812
Trans EPA ID:	OHD042311209
Trans Name:	ASHLAND INC
Trans 2 EPA ID:	KS0000336891
Trans 2 Name:	SAVANNAH TRANSPORT INC
TSDf EPA ID:	ARD981057870
Trans Name:	RINECO CHEMICAL INDUSTRIES INC
TSDf Alt EPA ID:	Not reported
TSDf Alt Name:	Not reported
Waste Code:	212
RCRA Code:	F003
Meth Code:	H061
Quantity Tons:	0.363
Waste Quantity:	110
Quantity Unit:	G
Additional Code 1:	D001
Additional Code 2:	Not reported
Additional Code 3:	Not reported
Additional Code 4:	Not reported
Additional Code 5:	Not reported
Year:	2010
Shipment Date:	20100303
Creation Date:	11/30/2010 18:30:29
Receipt Date:	20100306
Manifest ID:	003084151FLE
Gen EPA ID:	CAL000329812
Trans EPA ID:	OHD042311209
Trans Name:	ASHLAND INC
Trans 2 EPA ID:	KS0000336891
Trans 2 Name:	SAVANNAH TRANSPORT INC
TSDf EPA ID:	ARD981057870
Trans Name:	RINECO CHEMICAL INDUSTRIES INC
TSDf Alt EPA ID:	Not reported
TSDf Alt Name:	Not reported
Waste Code:	212
RCRA Code:	D001
Meth Code:	H061
Quantity Tons:	0.5445

Map ID
Direction
Distance
Elevation

MAP FINDINGS

Site

Database(s)

EDR ID Number
EPA ID Number

TROPITONE FURNITURE CO INC (Continued)

S113151669

Waste Quantity:	165
Quantity Unit:	G
Additional Code 1:	Not reported
Additional Code 2:	Not reported
Additional Code 3:	Not reported
Additional Code 4:	Not reported
Additional Code 5:	Not reported
Year:	2010
Shipment Date:	20100630
Creation Date:	1/27/2011 18:30:23
Receipt Date:	20100720
Manifest ID:	003087025FLE
Gen EPA ID:	CAL000329812
Trans EPA ID:	OHD042311209
Trans Name:	ASHLAND INC
Trans 2 EPA ID:	KS0000336891
Trans 2 Name:	SAVANNAH TRANSPORT INC
TSDf EPA ID:	ARD981057870
Trans Name:	RINECO CHEMICAL INDUSTRIES INC
TSDf Alt EPA ID:	Not reported
TSDf Alt Name:	Not reported
Waste Code:	212
RCRA Code:	F003
Meth Code:	H061
Quantity Tons:	0.1815
Waste Quantity:	55
Quantity Unit:	G
Additional Code 1:	D001
Additional Code 2:	Not reported
Additional Code 3:	Not reported
Additional Code 4:	Not reported
Additional Code 5:	Not reported
Year:	2010
Shipment Date:	20100630
Creation Date:	1/27/2011 18:30:23
Receipt Date:	20100720
Manifest ID:	003087025FLE
Gen EPA ID:	CAL000329812
Trans EPA ID:	OHD042311209
Trans Name:	ASHLAND INC
Trans 2 EPA ID:	KS0000336891
Trans 2 Name:	SAVANNAH TRANSPORT INC
TSDf EPA ID:	ARD981057870
Trans Name:	RINECO CHEMICAL INDUSTRIES INC
TSDf Alt EPA ID:	Not reported
TSDf Alt Name:	Not reported
Waste Code:	212
RCRA Code:	D001
Meth Code:	H061
Quantity Tons:	0.375
Waste Quantity:	750
Quantity Unit:	P
Additional Code 1:	Not reported
Additional Code 2:	Not reported
Additional Code 3:	Not reported

Map ID
Direction
Distance
Elevation

MAP FINDINGS

Site

Database(s)

EDR ID Number
EPA ID Number

TROPITONE FURNITURE CO INC (Continued)

S113151669

Additional Code 4:	Not reported
Additional Code 5:	Not reported
Year:	2010
Shipment Date:	20100908
Creation Date:	2/18/2011 18:30:17
Receipt Date:	20100924
Manifest ID:	003087473FLE
Gen EPA ID:	CAL000329812
Trans EPA ID:	OHD042311209
Trans Name:	ASHLAND INC
Trans 2 EPA ID:	KS0000336891
Trans 2 Name:	SAVANNAH TRANSPORT INC
TSDf EPA ID:	ARD981057870
Trans Name:	RINECO CHEMICAL INDUSTRIES INC
TSDf Alt EPA ID:	Not reported
TSDf Alt Name:	Not reported
Waste Code:	212
RCRA Code:	F003
Meth Code:	H061
Quantity Tons:	0.1815
Waste Quantity:	55
Quantity Unit:	G
Additional Code 1:	D001
Additional Code 2:	Not reported
Additional Code 3:	Not reported
Additional Code 4:	Not reported
Additional Code 5:	Not reported
Year:	2010
Shipment Date:	20100908
Creation Date:	2/18/2011 18:30:17
Receipt Date:	20100924
Manifest ID:	003087473FLE
Gen EPA ID:	CAL000329812
Trans EPA ID:	OHD042311209
Trans Name:	ASHLAND INC
Trans 2 EPA ID:	KS0000336891
Trans 2 Name:	SAVANNAH TRANSPORT INC
TSDf EPA ID:	ARD981057870
Trans Name:	RINECO CHEMICAL INDUSTRIES INC
TSDf Alt EPA ID:	Not reported
TSDf Alt Name:	Not reported
Waste Code:	212
RCRA Code:	D001
Meth Code:	H061
Quantity Tons:	0.5445
Waste Quantity:	165
Quantity Unit:	G
Additional Code 1:	Not reported
Additional Code 2:	Not reported
Additional Code 3:	Not reported
Additional Code 4:	Not reported
Additional Code 5:	Not reported

Name: TROPITONE FURNITURE

Map ID
Direction
Distance
Elevation

MAP FINDINGS

Site

Database(s)

EDR ID Number
EPA ID Number

TROPITONE FURNITURE CO INC (Continued)

S113151669

Address: 42202 SARAH WAY
Address 2: Not reported
City,State,Zip: TEMECULA, CA 925903463
Year: 2010
Gepaid: CAL000329812
Contact: ROBERTO PULIDO
Telephone: 9515878887
Mailing Name: Not reported
Mailing Address: 42202 SARAH WAY
Gen County: 33
Waste Category: Oxygenated solvents (acetone, butanol, ethyl acetate, etc.)
TSD EPA ID: ARD981057870
TSD County: 99
Disposal Method: Fuel Blending Prior To Energy Recovery At Another Site
Tons: 4.466

Additional Info:

Year: 2010
Shipment Date: 20101013
Creation Date: 5/17/2013 22:15:06
Receipt Date: Not reported
Manifest ID: 003081718FLE
Gen EPA ID: CAL000329812
Trans EPA ID: OHD042311209
Trans Name: ASHLAND INC
Trans 2 EPA ID: KS0000336891
Trans 2 Name: SAVANNAH TRANSPORT INC
TSD EPA ID: ARD981057870
Trans Name: RINECO CHEMICAL INDUSTRIES INC
TSD Alt EPA ID: Not reported
TSD Alt Name: Not reported
Waste Code: 212
RCRA Code: F003
Meth Code: Not reported
Quantity Tons: 0.1815
Waste Quantity: 55
Quantity Unit: G
Additional Code 1: D001
Additional Code 2: Not reported
Additional Code 3: Not reported
Additional Code 4: Not reported
Additional Code 5: Not reported

Year: 2010
Shipment Date: 20101013
Creation Date: 5/17/2013 22:15:06
Receipt Date: Not reported
Manifest ID: 003081718FLE
Gen EPA ID: CAL000329812
Trans EPA ID: OHD042311209
Trans Name: ASHLAND INC
Trans 2 EPA ID: KS0000336891
Trans 2 Name: SAVANNAH TRANSPORT INC
TSD EPA ID: ARD981057870
Trans Name: RINECO CHEMICAL INDUSTRIES INC
TSD Alt EPA ID: Not reported
TSD Alt Name: Not reported
Waste Code: 212

Map ID
Direction
Distance
Elevation

MAP FINDINGS

Site

Database(s)

EDR ID Number
EPA ID Number

TROPITONE FURNITURE CO INC (Continued)

S113151669

RCRA Code:	D001
Meth Code:	Not reported
Quantity Tons:	0.5445
Waste Quantity:	165
Quantity Unit:	G
Additional Code 1:	Not reported
Additional Code 2:	Not reported
Additional Code 3:	Not reported
Additional Code 4:	Not reported
Additional Code 5:	Not reported
Year:	2010
Shipment Date:	20100727
Creation Date:	5/17/2013 22:15:06
Receipt Date:	Not reported
Manifest ID:	003087152FLE
Gen EPA ID:	CAL000329812
Trans EPA ID:	OHD042311209
Trans Name:	ASHLAND INC
Trans 2 EPA ID:	KS0000336891
Trans 2 Name:	SAVANNAH TRANSPORT INC
TSDf EPA ID:	ARD981057870
Trans Name:	RINECO CHEMICAL INDUSTRIES INC
TSDf Alt EPA ID:	Not reported
TSDf Alt Name:	Not reported
Waste Code:	212
RCRA Code:	F003
Meth Code:	Not reported
Quantity Tons:	0.1815
Waste Quantity:	55
Quantity Unit:	G
Additional Code 1:	D001
Additional Code 2:	Not reported
Additional Code 3:	Not reported
Additional Code 4:	Not reported
Additional Code 5:	Not reported
Year:	2010
Shipment Date:	20100727
Creation Date:	5/17/2013 22:15:06
Receipt Date:	Not reported
Manifest ID:	003087152FLE
Gen EPA ID:	CAL000329812
Trans EPA ID:	OHD042311209
Trans Name:	ASHLAND INC
Trans 2 EPA ID:	KS0000336891
Trans 2 Name:	SAVANNAH TRANSPORT INC
TSDf EPA ID:	ARD981057870
Trans Name:	RINECO CHEMICAL INDUSTRIES INC
TSDf Alt EPA ID:	Not reported
TSDf Alt Name:	Not reported
Waste Code:	212
RCRA Code:	D001
Meth Code:	Not reported
Quantity Tons:	0.45
Waste Quantity:	900
Quantity Unit:	P

Map ID
Direction
Distance
Elevation

MAP FINDINGS

Site

Database(s)

EDR ID Number
EPA ID Number

TROPITONE FURNITURE CO INC (Continued)

S113151669

Additional Code 1: Not reported
Additional Code 2: Not reported
Additional Code 3: Not reported
Additional Code 4: Not reported
Additional Code 5: Not reported

Year: 2010
Shipment Date: 20101130
Creation Date: 4/27/2011 18:30:26
Receipt Date: 20101207
Manifest ID: 004420624FLE
Gen EPA ID: CAL000329812
Trans EPA ID: OHD042311209
Trans Name: ASHLAND INC
Trans 2 EPA ID: KS0000336891
Trans 2 Name: SAVANNAH TRANSPORT INC
TSDf EPA ID: ARD981057870
Trans Name: RINECO CHEMICAL INDUSTRIES INC
TSDf Alt EPA ID: Not reported
TSDf Alt Name: Not reported
Waste Code: 212
RCRA Code: F003
Meth Code: H061
Quantity Tons: 0.363
Waste Quantity: 110
Quantity Unit: G
Additional Code 1: D001
Additional Code 2: Not reported
Additional Code 3: Not reported
Additional Code 4: Not reported
Additional Code 5: Not reported

Year: 2010
Shipment Date: 20101130
Creation Date: 4/27/2011 18:30:26
Receipt Date: 20101207
Manifest ID: 004420624FLE
Gen EPA ID: CAL000329812
Trans EPA ID: OHD042311209
Trans Name: ASHLAND INC
Trans 2 EPA ID: KS0000336891
Trans 2 Name: SAVANNAH TRANSPORT INC
TSDf EPA ID: ARD981057870
Trans Name: RINECO CHEMICAL INDUSTRIES INC
TSDf Alt EPA ID: Not reported
TSDf Alt Name: Not reported
Waste Code: 212
RCRA Code: D001
Meth Code: H061
Quantity Tons: 0.25
Waste Quantity: 500
Quantity Unit: P
Additional Code 1: Not reported
Additional Code 2: Not reported
Additional Code 3: Not reported
Additional Code 4: Not reported
Additional Code 5: Not reported

Map ID
Direction
Distance
Elevation

MAP FINDINGS

Site

Database(s)

EDR ID Number
EPA ID Number

TROPITONE FURNITURE CO INC (Continued)

S113151669

Year: 2010
Shipment Date: 20100202
Creation Date: 11/30/2010 18:30:29
Receipt Date: 20100210
Manifest ID: 005931966JJK
Gen EPA ID: CAL000329812
Trans EPA ID: OHD042311209
Trans Name: ASHLAND INC
Trans 2 EPA ID: KS0000336891
Trans 2 Name: SAVANNAH TRANSPORT INC
TSDf EPA ID: ARD981057870
Trans Name: RINECO CHEMICAL INDUSTRIES INC
TSDf Alt EPA ID: Not reported
TSDf Alt Name: Not reported
Waste Code: 212
RCRA Code: D001
Meth Code: H061
Quantity Tons: 0.3
Waste Quantity: 600
Quantity Unit: P
Additional Code 1: Not reported
Additional Code 2: Not reported
Additional Code 3: Not reported
Additional Code 4: Not reported
Additional Code 5: Not reported

Year: 2010
Shipment Date: 20100503
Creation Date: 1/14/2011 18:30:24
Receipt Date: 20100508
Manifest ID: 003080124FLE
Gen EPA ID: CAL000329812
Trans EPA ID: OHD042311209
Trans Name: ASHLAND INC
Trans 2 EPA ID: KS0000336891
Trans 2 Name: SAVANNAH TRANSPORT INC
TSDf EPA ID: ARD981057870
Trans Name: RINECO CHEMICAL INDUSTRIES INC
TSDf Alt EPA ID: Not reported
TSDf Alt Name: Not reported
Waste Code: 212
RCRA Code: F003
Meth Code: H061
Quantity Tons: 0.1815
Waste Quantity: 55
Quantity Unit: G
Additional Code 1: D001
Additional Code 2: Not reported
Additional Code 3: Not reported
Additional Code 4: Not reported
Additional Code 5: Not reported

Year: 2010
Shipment Date: 20100503
Creation Date: 1/14/2011 18:30:24
Receipt Date: 20100508
Manifest ID: 003080124FLE

Map ID
Direction
Distance
Elevation

MAP FINDINGS

Site

Database(s)

EDR ID Number
EPA ID Number

TROPITONE FURNITURE CO INC (Continued)

S113151669

Gen EPA ID: CAL000329812
Trans EPA ID: OHD042311209
Trans Name: ASHLAND INC
Trans 2 EPA ID: KS0000336891
Trans 2 Name: SAVANNAH TRANSPORT INC
TSDf EPA ID: ARD981057870
Trans Name: RINECO CHEMICAL INDUSTRIES INC
TSDf Alt EPA ID: Not reported
TSDf Alt Name: Not reported
Waste Code: 212
RCRA Code: D001
Meth Code: H061
Quantity Tons: 0.375
Waste Quantity: 750
Quantity Unit: P
Additional Code 1: Not reported
Additional Code 2: Not reported
Additional Code 3: Not reported
Additional Code 4: Not reported
Additional Code 5: Not reported

Year: 2010
Shipment Date: 20100601
Creation Date: 1/14/2011 18:30:24
Receipt Date: 20100613
Manifest ID: 003080310FLE
Gen EPA ID: CAL000329812
Trans EPA ID: OHD042311209
Trans Name: ASHLAND INC
Trans 2 EPA ID: KS0000336891
Trans 2 Name: SAVANNAH TRANSPORT INC
TSDf EPA ID: ARD981057870
Trans Name: RINECO CHEMICAL INDUSTRIES INC
TSDf Alt EPA ID: Not reported
TSDf Alt Name: Not reported
Waste Code: 212
RCRA Code: F003
Meth Code: H061
Quantity Tons: 0.1815
Waste Quantity: 55
Quantity Unit: G
Additional Code 1: D001
Additional Code 2: Not reported
Additional Code 3: Not reported
Additional Code 4: Not reported
Additional Code 5: Not reported

Year: 2010
Shipment Date: 20100601
Creation Date: 1/14/2011 18:30:24
Receipt Date: 20100613
Manifest ID: 003080310FLE
Gen EPA ID: CAL000329812
Trans EPA ID: OHD042311209
Trans Name: ASHLAND INC
Trans 2 EPA ID: KS0000336891
Trans 2 Name: SAVANNAH TRANSPORT INC

Map ID
Direction
Distance
Elevation

MAP FINDINGS

Site

Database(s)

EDR ID Number
EPA ID Number

TROPITONE FURNITURE CO INC (Continued)

S113151669

TSDF EPA ID: ARD981057870
Trans Name: RINECO CHEMICAL INDUSTRIES INC
TSDF Alt EPA ID: Not reported
TSDF Alt Name: Not reported
Waste Code: 212
RCRA Code: D001
Meth Code: H061
Quantity Tons: 0.625
Waste Quantity: 1250
Quantity Unit: P
Additional Code 1: Not reported
Additional Code 2: Not reported
Additional Code 3: Not reported
Additional Code 4: Not reported
Additional Code 5: Not reported

Year: 2010
Shipment Date: 20100303
Creation Date: 11/30/2010 18:30:29
Receipt Date: 20100306
Manifest ID: 003084151FLE
Gen EPA ID: CAL000329812
Trans EPA ID: OHD042311209
Trans Name: ASHLAND INC
Trans 2 EPA ID: KS0000336891
Trans 2 Name: SAVANNAH TRANSPORT INC
TSDF EPA ID: ARD981057870
Trans Name: RINECO CHEMICAL INDUSTRIES INC
TSDF Alt EPA ID: Not reported
TSDF Alt Name: Not reported
Waste Code: 212
RCRA Code: F003
Meth Code: H061
Quantity Tons: 0.363
Waste Quantity: 110
Quantity Unit: G
Additional Code 1: D001
Additional Code 2: Not reported
Additional Code 3: Not reported
Additional Code 4: Not reported
Additional Code 5: Not reported

Year: 2010
Shipment Date: 20100303
Creation Date: 11/30/2010 18:30:29
Receipt Date: 20100306
Manifest ID: 003084151FLE
Gen EPA ID: CAL000329812
Trans EPA ID: OHD042311209
Trans Name: ASHLAND INC
Trans 2 EPA ID: KS0000336891
Trans 2 Name: SAVANNAH TRANSPORT INC
TSDF EPA ID: ARD981057870
Trans Name: RINECO CHEMICAL INDUSTRIES INC
TSDF Alt EPA ID: Not reported
TSDF Alt Name: Not reported
Waste Code: 212

Map ID
Direction
Distance
Elevation

MAP FINDINGS

Site

Database(s)

EDR ID Number
EPA ID Number

TROPITONE FURNITURE CO INC (Continued)

S113151669

RCRA Code:	D001
Meth Code:	H061
Quantity Tons:	0.5445
Waste Quantity:	165
Quantity Unit:	G
Additional Code 1:	Not reported
Additional Code 2:	Not reported
Additional Code 3:	Not reported
Additional Code 4:	Not reported
Additional Code 5:	Not reported
Year:	2010
Shipment Date:	20100630
Creation Date:	1/27/2011 18:30:23
Receipt Date:	20100720
Manifest ID:	003087025FLE
Gen EPA ID:	CAL000329812
Trans EPA ID:	OHD042311209
Trans Name:	ASHLAND INC
Trans 2 EPA ID:	KS0000336891
Trans 2 Name:	SAVANNAH TRANSPORT INC
TSDf EPA ID:	ARD981057870
Trans Name:	RINECO CHEMICAL INDUSTRIES INC
TSDf Alt EPA ID:	Not reported
TSDf Alt Name:	Not reported
Waste Code:	212
RCRA Code:	F003
Meth Code:	H061
Quantity Tons:	0.1815
Waste Quantity:	55
Quantity Unit:	G
Additional Code 1:	D001
Additional Code 2:	Not reported
Additional Code 3:	Not reported
Additional Code 4:	Not reported
Additional Code 5:	Not reported
Year:	2010
Shipment Date:	20100630
Creation Date:	1/27/2011 18:30:23
Receipt Date:	20100720
Manifest ID:	003087025FLE
Gen EPA ID:	CAL000329812
Trans EPA ID:	OHD042311209
Trans Name:	ASHLAND INC
Trans 2 EPA ID:	KS0000336891
Trans 2 Name:	SAVANNAH TRANSPORT INC
TSDf EPA ID:	ARD981057870
Trans Name:	RINECO CHEMICAL INDUSTRIES INC
TSDf Alt EPA ID:	Not reported
TSDf Alt Name:	Not reported
Waste Code:	212
RCRA Code:	D001
Meth Code:	H061
Quantity Tons:	0.375
Waste Quantity:	750
Quantity Unit:	P

Map ID
Direction
Distance
Elevation

MAP FINDINGS

Site

Database(s)

EDR ID Number
EPA ID Number

TROPITONE FURNITURE CO INC (Continued)

S113151669

Additional Code 1:	Not reported
Additional Code 2:	Not reported
Additional Code 3:	Not reported
Additional Code 4:	Not reported
Additional Code 5:	Not reported
Year:	2010
Shipment Date:	20100908
Creation Date:	2/18/2011 18:30:17
Receipt Date:	20100924
Manifest ID:	003087473FLE
Gen EPA ID:	CAL000329812
Trans EPA ID:	OHD042311209
Trans Name:	ASHLAND INC
Trans 2 EPA ID:	KS0000336891
Trans 2 Name:	SAVANNAH TRANSPORT INC
TSDf EPA ID:	ARD981057870
Trans Name:	RINECO CHEMICAL INDUSTRIES INC
TSDf Alt EPA ID:	Not reported
TSDf Alt Name:	Not reported
Waste Code:	212
RCRA Code:	F003
Meth Code:	H061
Quantity Tons:	0.1815
Waste Quantity:	55
Quantity Unit:	G
Additional Code 1:	D001
Additional Code 2:	Not reported
Additional Code 3:	Not reported
Additional Code 4:	Not reported
Additional Code 5:	Not reported
Year:	2010
Shipment Date:	20100908
Creation Date:	2/18/2011 18:30:17
Receipt Date:	20100924
Manifest ID:	003087473FLE
Gen EPA ID:	CAL000329812
Trans EPA ID:	OHD042311209
Trans Name:	ASHLAND INC
Trans 2 EPA ID:	KS0000336891
Trans 2 Name:	SAVANNAH TRANSPORT INC
TSDf EPA ID:	ARD981057870
Trans Name:	RINECO CHEMICAL INDUSTRIES INC
TSDf Alt EPA ID:	Not reported
TSDf Alt Name:	Not reported
Waste Code:	212
RCRA Code:	D001
Meth Code:	H061
Quantity Tons:	0.5445
Waste Quantity:	165
Quantity Unit:	G
Additional Code 1:	Not reported
Additional Code 2:	Not reported
Additional Code 3:	Not reported
Additional Code 4:	Not reported
Additional Code 5:	Not reported

Map ID
Direction
Distance
Elevation

MAP FINDINGS

Site

Database(s)

EDR ID Number
EPA ID Number

TROPITONE FURNITURE CO INC (Continued)

S113151669

Name: TROPITONE FURNITURE
Address: 42202 SARAH WAY
Address 2: Not reported
City,State,Zip: TEMECULA, CA 925903463
Year: 2016
Gepaid: CAL000329812
Contact: ROBERTO PULIDO
Telephone: 9515878887
Mailing Name: Not reported
Mailing Address: 42202 SARAH WAY
Gen County: 33
Waste Category: Oxygenated solvents (acetone, butanol, ethyl acetate, etc.)
TSD EPA ID: ARD981057870
TSD County: 99
Disposal Method: Fuel Blending Prior To Energy Recovery At Another Site
Tons: 2.541

Additional Info:

Year: 2016
Shipment Date: 20150319
Creation Date: 8/28/2015 22:15:07
Receipt Date: 20150325
Manifest ID: 013736155JJK
Gen EPA ID: CAL000329812
Trans EPA ID: OHR000162800
Trans Name: NEXEO SOLUTIONS
Trans 2 EPA ID: Not reported
Trans 2 Name: Not reported
TSD EPA ID: CAD008252405
Trans Name: PACIFIC RESOURCE RECOVERY SERVICES
TSD EPA ID: Not reported
TSD EPA Alt Name: Not reported
Waste Code: 212
RCRA Code: D001
Meth Code: H141
Quantity Tons: 0.125
Waste Quantity: 250
Quantity Unit: P
Additional Code 1: Not reported
Additional Code 2: Not reported
Additional Code 3: Not reported
Additional Code 4: Not reported
Additional Code 5: Not reported

Year: 2016
Shipment Date: 20150319
Creation Date: 8/18/2015 22:15:10
Receipt Date: 20150407
Manifest ID: 013736156JJK
Gen EPA ID: CAL000329812
Trans EPA ID: OHR000162800
Trans Name: NEXEO SOLUTIONS
Trans 2 EPA ID: KS0000336891
Trans 2 Name: SAVANNAH TRANSPORT INC
TSD EPA ID: ARD981057870
Trans Name: RINECO CHEMICAL INDUSTRIES INC
TSD EPA ID: Not reported
TSD EPA Alt Name: Not reported

Map ID
Direction
Distance
Elevation

MAP FINDINGS

Site

Database(s)

EDR ID Number
EPA ID Number

TROPITONE FURNITURE CO INC (Continued)

S113151669

Waste Code: 212
RCRA Code: F003
Meth Code: H061
Quantity Tons: 0.6
Waste Quantity: 1200
Quantity Unit: P
Additional Code 1: D001
Additional Code 2: Not reported
Additional Code 3: Not reported
Additional Code 4: Not reported
Additional Code 5: Not reported

Year: 2016
Shipment Date: 20151029
Creation Date: 5/4/2016 22:15:48
Receipt Date: 20151110
Manifest ID: 013737952JJK
Gen EPA ID: CAL000329812
Trans EPA ID: OHR000162800
Trans Name: NEXEO SOLUTIONS
Trans 2 EPA ID: KS0000336891
Trans 2 Name: SAVANNAH TRANSPORT INC
TSDf EPA ID: ARD981057870
Trans Name: RINECO CHEMICAL INDUSTRIES INC
TSDf Alt EPA ID: Not reported
TSDf Alt Name: Not reported
Waste Code: 212
RCRA Code: F003
Meth Code: H061
Quantity Tons: 0.1815
Waste Quantity: 55
Quantity Unit: G
Additional Code 1: D001
Additional Code 2: Not reported
Additional Code 3: Not reported
Additional Code 4: Not reported
Additional Code 5: Not reported

Year: 2016
Shipment Date: 20151029
Creation Date: 5/23/2016 18:30:23
Receipt Date: 20151103
Manifest ID: 013737953JJK
Gen EPA ID: CAL000329812
Trans EPA ID: OHR000162800
Trans Name: NEXEO SOLUTIONS
Trans 2 EPA ID: Not reported
Trans 2 Name: Not reported
TSDf EPA ID: CAD008252405
Trans Name: PACIFIC RESOURCE RECOVERY SERVICES
TSDf Alt EPA ID: Not reported
TSDf Alt Name: Not reported
Waste Code: 212
RCRA Code: D001
Meth Code: H061
Quantity Tons: 0.2
Waste Quantity: 400

Map ID
Direction
Distance
Elevation

MAP FINDINGS

Site

Database(s)

EDR ID Number
EPA ID Number

TROPITONE FURNITURE CO INC (Continued)

S113151669

Quantity Unit:	P
Additional Code 1:	Not reported
Additional Code 2:	Not reported
Additional Code 3:	Not reported
Additional Code 4:	Not reported
Additional Code 5:	Not reported
Year:	2016
Shipment Date:	20150514
Creation Date:	11/5/2015 22:15:08
Receipt Date:	20150521
Manifest ID:	006596199FLE
Gen EPA ID:	CAL000329812
Trans EPA ID:	OHR000162800
Trans Name:	NEXEO SOLUTIONS
Trans 2 EPA ID:	Not reported
Trans 2 Name:	Not reported
TSDf EPA ID:	CAD008252405
Trans Name:	PACIFIC RESOURCE RECOVERY SERVICES
TSDf Alt EPA ID:	Not reported
TSDf Alt Name:	Not reported
Waste Code:	212
RCRA Code:	D001
Meth Code:	H141
Quantity Tons:	0.15
Waste Quantity:	300
Quantity Unit:	P
Additional Code 1:	Not reported
Additional Code 2:	Not reported
Additional Code 3:	Not reported
Additional Code 4:	Not reported
Additional Code 5:	Not reported
Year:	2016
Shipment Date:	20150805
Creation Date:	1/20/2016 22:15:31
Receipt Date:	20150809
Manifest ID:	007015915FLE
Gen EPA ID:	CAL000329812
Trans EPA ID:	OHR000162800
Trans Name:	NEXEO SOLUTIONS
Trans 2 EPA ID:	KS0000336891
Trans 2 Name:	SAVANNAH TRANSPORT INC
TSDf EPA ID:	ARD981057870
Trans Name:	RINECO CHEMICAL INDUSTRIES INC
TSDf Alt EPA ID:	Not reported
TSDf Alt Name:	Not reported
Waste Code:	212
RCRA Code:	F003
Meth Code:	H061
Quantity Tons:	0.363
Waste Quantity:	110
Quantity Unit:	G
Additional Code 1:	D001
Additional Code 2:	Not reported
Additional Code 3:	Not reported
Additional Code 4:	Not reported

Map ID
Direction
Distance
Elevation

MAP FINDINGS

Site

Database(s)

EDR ID Number
EPA ID Number

TROPITONE FURNITURE CO INC (Continued)

S113151669

Additional Code 5:	Not reported
Year:	2016
Shipment Date:	20150805
Creation Date:	2/4/2016 22:16:03
Receipt Date:	20150811
Manifest ID:	007015916FLE
Gen EPA ID:	CAL000329812
Trans EPA ID:	OHR000162800
Trans Name:	NEXEO SOLUTIONS
Trans 2 EPA ID:	Not reported
Trans 2 Name:	Not reported
TSD EPA ID:	CAD008252405
Trans Name:	PACIFIC RESOURCE RECOVERY SERVICES
TSD EPA Alt ID:	Not reported
TSD EPA Alt Name:	Not reported
Waste Code:	212
RCRA Code:	D001
Meth Code:	H141
Quantity Tons:	0.1
Waste Quantity:	200
Quantity Unit:	P
Additional Code 1:	Not reported
Additional Code 2:	Not reported
Additional Code 3:	Not reported
Additional Code 4:	Not reported
Additional Code 5:	Not reported
Name:	TROPITONE FURNITURE
Address:	42202 SARAH WAY
Address 2:	Not reported
City,State,Zip:	TEMECULA, CA 925903463
Year:	2016
Gepaid:	CAL000329812
Contact:	ROBERTO PULIDO
Telephone:	9515878887
Mailing Name:	Not reported
Mailing Address:	42202 SARAH WAY
Gen County:	33
Waste Category:	Oxygenated solvents (acetone, butanol, ethyl acetate, etc.)
TSD EPA ID:	CAD008252405
TSD County:	19
Disposal Method:	Storage, Bulking, And/Or Transfer Off Site--No Treatment/Reovery (H010-H129) Or (H131-H135)
Tons:	1.45
Additional Info:	
Year:	2016
Shipment Date:	20150319
Creation Date:	8/28/2015 22:15:07
Receipt Date:	20150325
Manifest ID:	013736155JJK
Gen EPA ID:	CAL000329812
Trans EPA ID:	OHR000162800
Trans Name:	NEXEO SOLUTIONS
Trans 2 EPA ID:	Not reported
Trans 2 Name:	Not reported

Map ID
Direction
Distance
Elevation

MAP FINDINGS

Site

Database(s)

EDR ID Number
EPA ID Number

TROPITONE FURNITURE CO INC (Continued)

S113151669

TSDF EPA ID: CAD008252405
Trans Name: PACIFIC RESOURCE RECOVERY SERVICES
TSDF Alt EPA ID: Not reported
TSDF Alt Name: Not reported
Waste Code: 212
RCRA Code: D001
Meth Code: H141
Quantity Tons: 0.125
Waste Quantity: 250
Quantity Unit: P
Additional Code 1: Not reported
Additional Code 2: Not reported
Additional Code 3: Not reported
Additional Code 4: Not reported
Additional Code 5: Not reported

Year: 2016
Shipment Date: 20150319
Creation Date: 8/18/2015 22:15:10
Receipt Date: 20150407
Manifest ID: 013736156JJK
Gen EPA ID: CAL000329812
Trans EPA ID: OHR000162800
Trans Name: NEXEO SOLUTIONS
Trans 2 EPA ID: KS0000336891
Trans 2 Name: SAVANNAH TRANSPORT INC
TSDF EPA ID: ARD981057870
Trans Name: RINECO CHEMICAL INDUSTRIES INC
TSDF Alt EPA ID: Not reported
TSDF Alt Name: Not reported
Waste Code: 212
RCRA Code: F003
Meth Code: H061
Quantity Tons: 0.6
Waste Quantity: 1200
Quantity Unit: P
Additional Code 1: D001
Additional Code 2: Not reported
Additional Code 3: Not reported
Additional Code 4: Not reported
Additional Code 5: Not reported

Year: 2016
Shipment Date: 20151029
Creation Date: 5/4/2016 22:15:48
Receipt Date: 20151110
Manifest ID: 013737952JJK
Gen EPA ID: CAL000329812
Trans EPA ID: OHR000162800
Trans Name: NEXEO SOLUTIONS
Trans 2 EPA ID: KS0000336891
Trans 2 Name: SAVANNAH TRANSPORT INC
TSDF EPA ID: ARD981057870
Trans Name: RINECO CHEMICAL INDUSTRIES INC
TSDF Alt EPA ID: Not reported
TSDF Alt Name: Not reported
Waste Code: 212

Map ID
Direction
Distance
Elevation

MAP FINDINGS

Site

Database(s)

EDR ID Number
EPA ID Number

TROPITONE FURNITURE CO INC (Continued)

S113151669

RCRA Code:	F003
Meth Code:	H061
Quantity Tons:	0.1815
Waste Quantity:	55
Quantity Unit:	G
Additional Code 1:	D001
Additional Code 2:	Not reported
Additional Code 3:	Not reported
Additional Code 4:	Not reported
Additional Code 5:	Not reported
Year:	2016
Shipment Date:	20151029
Creation Date:	5/23/2016 18:30:23
Receipt Date:	20151103
Manifest ID:	013737953JJK
Gen EPA ID:	CAL000329812
Trans EPA ID:	OHR000162800
Trans Name:	NEXEO SOLUTIONS
Trans 2 EPA ID:	Not reported
Trans 2 Name:	Not reported
TSDf EPA ID:	CAD008252405
Trans Name:	PACIFIC RESOURCE RECOVERY SERVICES
TSDf Alt EPA ID:	Not reported
TSDf Alt Name:	Not reported
Waste Code:	212
RCRA Code:	D001
Meth Code:	H061
Quantity Tons:	0.2
Waste Quantity:	400
Quantity Unit:	P
Additional Code 1:	Not reported
Additional Code 2:	Not reported
Additional Code 3:	Not reported
Additional Code 4:	Not reported
Additional Code 5:	Not reported
Year:	2016
Shipment Date:	20150514
Creation Date:	11/5/2015 22:15:08
Receipt Date:	20150521
Manifest ID:	006596199FLE
Gen EPA ID:	CAL000329812
Trans EPA ID:	OHR000162800
Trans Name:	NEXEO SOLUTIONS
Trans 2 EPA ID:	Not reported
Trans 2 Name:	Not reported
TSDf EPA ID:	CAD008252405
Trans Name:	PACIFIC RESOURCE RECOVERY SERVICES
TSDf Alt EPA ID:	Not reported
TSDf Alt Name:	Not reported
Waste Code:	212
RCRA Code:	D001
Meth Code:	H141
Quantity Tons:	0.15
Waste Quantity:	300
Quantity Unit:	P

Map ID
Direction
Distance
Elevation

MAP FINDINGS

Site

Database(s)

EDR ID Number
EPA ID Number

TROPITONE FURNITURE CO INC (Continued)

S113151669

Additional Code 1:	Not reported
Additional Code 2:	Not reported
Additional Code 3:	Not reported
Additional Code 4:	Not reported
Additional Code 5:	Not reported
Year:	2016
Shipment Date:	20150805
Creation Date:	1/20/2016 22:15:31
Receipt Date:	20150809
Manifest ID:	007015915FLE
Gen EPA ID:	CAL000329812
Trans EPA ID:	OHR000162800
Trans Name:	NEXEO SOLUTIONS
Trans 2 EPA ID:	KS0000336891
Trans 2 Name:	SAVANNAH TRANSPORT INC
TSDf EPA ID:	ARD981057870
Trans Name:	RINECO CHEMICAL INDUSTRIES INC
TSDf Alt EPA ID:	Not reported
TSDf Alt Name:	Not reported
Waste Code:	212
RCRA Code:	F003
Meth Code:	H061
Quantity Tons:	0.363
Waste Quantity:	110
Quantity Unit:	G
Additional Code 1:	D001
Additional Code 2:	Not reported
Additional Code 3:	Not reported
Additional Code 4:	Not reported
Additional Code 5:	Not reported
Year:	2016
Shipment Date:	20150805
Creation Date:	2/4/2016 22:16:03
Receipt Date:	20150811
Manifest ID:	007015916FLE
Gen EPA ID:	CAL000329812
Trans EPA ID:	OHR000162800
Trans Name:	NEXEO SOLUTIONS
Trans 2 EPA ID:	Not reported
Trans 2 Name:	Not reported
TSDf EPA ID:	CAD008252405
Trans Name:	PACIFIC RESOURCE RECOVERY SERVICES
TSDf Alt EPA ID:	Not reported
TSDf Alt Name:	Not reported
Waste Code:	212
RCRA Code:	D001
Meth Code:	H141
Quantity Tons:	0.1
Waste Quantity:	200
Quantity Unit:	P
Additional Code 1:	Not reported
Additional Code 2:	Not reported
Additional Code 3:	Not reported
Additional Code 4:	Not reported
Additional Code 5:	Not reported

Map ID
Direction
Distance
Elevation

MAP FINDINGS

Site

Database(s)

EDR ID Number
EPA ID Number

TROPITONE FURNITURE CO INC (Continued)

S113151669

Name: TROPITONE FURNITURE
Address: 42202 SARAH WAY
Address 2: Not reported
City,State,Zip: TEMECULA, CA 925903463
Year: 2011
Gepaid: CAL000329812
Contact: ROBERTO PULIDO
Telephone: 9515878887
Mailing Name: Not reported
Mailing Address: 42202 SARAH WAY
Gen County: 33
Waste Category: Oxygenated solvents (acetone, butanol, ethyl acetate, etc.)
TSD EPA ID: ARD981057870
TSD County: 99
Disposal Method: Fuel Blending Prior To Energy Recovery At Another Site
Tons: 3.049

Additional Info:

Year: 2011
Shipment Date: 20111004
Creation Date: 3/26/2012 20:30:13
Receipt Date: 20111101
Manifest ID: 004904552FLE
Gen EPA ID: CAL000329812
Trans EPA ID: OHR000162800
Trans Name: NEXEO SOLUTIONS
Trans 2 EPA ID: KS0000336891
Trans 2 Name: SAVANNAH TRANSPORT INC
TSD EPA ID: ARD981057870
Trans Name: RINECO CHEMICAL INDUSTRIES INC
TSD EPA ID: Not reported
TSD EPA Alt Name: Not reported
Waste Code: 212
RCRA Code: D001
Meth Code: H061
Quantity Tons: 0.3
Waste Quantity: 600
Quantity Unit: P
Additional Code 1: Not reported
Additional Code 2: Not reported
Additional Code 3: Not reported
Additional Code 4: Not reported
Additional Code 5: Not reported

Year: 2011
Shipment Date: 20111102
Creation Date: 4/13/2012 20:30:11
Receipt Date: 20111127
Manifest ID: 004904747FLE
Gen EPA ID: CAL000329812
Trans EPA ID: OHR000162800
Trans Name: NEXEO SOLUTIONS
Trans 2 EPA ID: KS0000336891
Trans 2 Name: SAVANNAH TRANSPORT INC
TSD EPA ID: ARD981057870
Trans Name: RINECO CHEMICAL INDUSTRIES INC
TSD EPA ID: Not reported
TSD EPA Alt Name: Not reported

Map ID
Direction
Distance
Elevation

MAP FINDINGS

Site

Database(s)

EDR ID Number
EPA ID Number

TROPITONE FURNITURE CO INC (Continued)

S113151669

Waste Code:	212
RCRA Code:	F003
Meth Code:	H061
Quantity Tons:	0.363
Waste Quantity:	110
Quantity Unit:	G
Additional Code 1:	D001
Additional Code 2:	Not reported
Additional Code 3:	Not reported
Additional Code 4:	Not reported
Additional Code 5:	Not reported
Year:	2011
Shipment Date:	20111102
Creation Date:	4/13/2012 20:30:11
Receipt Date:	20111127
Manifest ID:	004904747FLE
Gen EPA ID:	CAL000329812
Trans EPA ID:	OHR000162800
Trans Name:	NEXEO SOLUTIONS
Trans 2 EPA ID:	KS0000336891
Trans 2 Name:	SAVANNAH TRANSPORT INC
TSDf EPA ID:	ARD981057870
Trans Name:	RINECO CHEMICAL INDUSTRIES INC
TSDf Alt EPA ID:	Not reported
TSDf Alt Name:	Not reported
Waste Code:	212
RCRA Code:	D001
Meth Code:	H061
Quantity Tons:	0.25
Waste Quantity:	500
Quantity Unit:	P
Additional Code 1:	Not reported
Additional Code 2:	Not reported
Additional Code 3:	Not reported
Additional Code 4:	Not reported
Additional Code 5:	Not reported
Year:	2011
Shipment Date:	20110307
Creation Date:	8/25/2011 18:30:20
Receipt Date:	20110317
Manifest ID:	003913692FLE
Gen EPA ID:	CAL000329812
Trans EPA ID:	OHD042311209
Trans Name:	ASHLAND INC
Trans 2 EPA ID:	KS0000336891
Trans 2 Name:	SAVANNAH TRANSPORT INC
TSDf EPA ID:	ARD981057870
Trans Name:	RINECO CHEMICAL INDUSTRIES INC
TSDf Alt EPA ID:	Not reported
TSDf Alt Name:	Not reported
Waste Code:	212
RCRA Code:	F003
Meth Code:	H061
Quantity Tons:	0.1815
Waste Quantity:	55

Map ID
Direction
Distance
Elevation

MAP FINDINGS

Site

Database(s)

EDR ID Number
EPA ID Number

TROPITONE FURNITURE CO INC (Continued)

S113151669

Quantity Unit:	G
Additional Code 1:	D001
Additional Code 2:	Not reported
Additional Code 3:	Not reported
Additional Code 4:	Not reported
Additional Code 5:	Not reported
Year:	2011
Shipment Date:	20110307
Creation Date:	8/25/2011 18:30:20
Receipt Date:	20110317
Manifest ID:	003913692FLE
Gen EPA ID:	CAL000329812
Trans EPA ID:	OHD042311209
Trans Name:	ASHLAND INC
Trans 2 EPA ID:	KS0000336891
Trans 2 Name:	SAVANNAH TRANSPORT INC
TSDf EPA ID:	ARD981057870
Trans Name:	RINECO CHEMICAL INDUSTRIES INC
TSDf Alt EPA ID:	Not reported
TSDf Alt Name:	Not reported
Waste Code:	212
RCRA Code:	D001
Meth Code:	H061
Quantity Tons:	0.36
Waste Quantity:	720
Quantity Unit:	P
Additional Code 1:	Not reported
Additional Code 2:	Not reported
Additional Code 3:	Not reported
Additional Code 4:	Not reported
Additional Code 5:	Not reported
Year:	2011
Shipment Date:	20110823
Creation Date:	2/15/2012 20:30:12
Receipt Date:	20110911
Manifest ID:	004911219FLE
Gen EPA ID:	CAL000329812
Trans EPA ID:	OHR000162800
Trans Name:	NEXEO SOLUTIONS
Trans 2 EPA ID:	KS0000336891
Trans 2 Name:	SAVANNAH TRANSPORT INC
TSDf EPA ID:	ARD981057870
Trans Name:	RINECO CHEMICAL INDUSTRIES INC
TSDf Alt EPA ID:	Not reported
TSDf Alt Name:	Not reported
Waste Code:	212
RCRA Code:	F003
Meth Code:	H061
Quantity Tons:	0.1815
Waste Quantity:	55
Quantity Unit:	G
Additional Code 1:	D001
Additional Code 2:	Not reported
Additional Code 3:	Not reported
Additional Code 4:	Not reported

Map ID
Direction
Distance
Elevation

MAP FINDINGS

Site

Database(s)

EDR ID Number
EPA ID Number

TROPITONE FURNITURE CO INC (Continued)

S113151669

Additional Code 5:	Not reported
Year:	2011
Shipment Date:	20110823
Creation Date:	2/15/2012 20:30:12
Receipt Date:	20110911
Manifest ID:	004911219FLE
Gen EPA ID:	CAL000329812
Trans EPA ID:	OHR000162800
Trans Name:	NEXEO SOLUTIONS
Trans 2 EPA ID:	KS0000336891
Trans 2 Name:	SAVANNAH TRANSPORT INC
TSDf EPA ID:	ARD981057870
Trans Name:	RINECO CHEMICAL INDUSTRIES INC
TSDf Alt EPA ID:	Not reported
TSDf Alt Name:	Not reported
Waste Code:	212
RCRA Code:	D001
Meth Code:	H061
Quantity Tons:	0.375
Waste Quantity:	750
Quantity Unit:	P
Additional Code 1:	Not reported
Additional Code 2:	Not reported
Additional Code 3:	Not reported
Additional Code 4:	Not reported
Additional Code 5:	Not reported
Year:	2011
Shipment Date:	20110125
Creation Date:	8/25/2011 18:30:20
Receipt Date:	20110210
Manifest ID:	004420957FLE
Gen EPA ID:	CAL000329812
Trans EPA ID:	OHD042311209
Trans Name:	ASHLAND INC
Trans 2 EPA ID:	KS0000336891
Trans 2 Name:	SAVANNAH TRANSPORT INC
TSDf EPA ID:	ARD981057870
Trans Name:	RINECO CHEMICAL INDUSTRIES INC
TSDf Alt EPA ID:	Not reported
TSDf Alt Name:	Not reported
Waste Code:	212
RCRA Code:	F003
Meth Code:	H061
Quantity Tons:	0.1815
Waste Quantity:	55
Quantity Unit:	G
Additional Code 1:	D001
Additional Code 2:	Not reported
Additional Code 3:	Not reported
Additional Code 4:	Not reported
Additional Code 5:	Not reported
Year:	2011
Shipment Date:	20110125
Creation Date:	8/25/2011 18:30:20

Map ID
Direction
Distance
Elevation

MAP FINDINGS

Site

Database(s)

EDR ID Number
EPA ID Number

TROPITONE FURNITURE CO INC (Continued)

S113151669

Receipt Date: 20110210
Manifest ID: 004420957FLE
Gen EPA ID: CAL000329812
Trans EPA ID: OHD042311209
Trans Name: ASHLAND INC
Trans 2 EPA ID: KS0000336891
Trans 2 Name: SAVANNAH TRANSPORT INC
TSDf EPA ID: ARD981057870
Trans Name: RINECO CHEMICAL INDUSTRIES INC
TSDf Alt EPA ID: Not reported
TSDf Alt Name: Not reported
Waste Code: 212
RCRA Code: D001
Meth Code: H061
Quantity Tons: 0.3
Waste Quantity: 600
Quantity Unit: P
Additional Code 1: Not reported
Additional Code 2: Not reported
Additional Code 3: Not reported
Additional Code 4: Not reported
Additional Code 5: Not reported

Year: 2011
Shipment Date: 20110418
Creation Date: 12/3/2012 22:16:10
Receipt Date: Not reported
Manifest ID: 003912011FLE
Gen EPA ID: CAL000329812
Trans EPA ID: OHR000162800
Trans Name: NEXEO SOLUTIONS
Trans 2 EPA ID: KS0000336891
Trans 2 Name: SAVANNAH TRANSPORT INC
TSDf EPA ID: ARD981057870
Trans Name: RINECO CHEMICAL INDUSTRIES INC
TSDf Alt EPA ID: Not reported
TSDf Alt Name: Not reported
Waste Code: 212
RCRA Code: F003
Meth Code: Not reported
Quantity Tons: 0.1815
Waste Quantity: 55
Quantity Unit: G
Additional Code 1: D001
Additional Code 2: Not reported
Additional Code 3: Not reported
Additional Code 4: Not reported
Additional Code 5: Not reported

Year: 2011
Shipment Date: 20110418
Creation Date: 12/3/2012 22:16:10
Receipt Date: Not reported
Manifest ID: 003912011FLE
Gen EPA ID: CAL000329812
Trans EPA ID: OHR000162800
Trans Name: NEXEO SOLUTIONS

Map ID
Direction
Distance
Elevation

MAP FINDINGS

Site

Database(s)

EDR ID Number
EPA ID Number

TROPITONE FURNITURE CO INC (Continued)

S113151669

Trans 2 EPA ID: KS0000336891
Trans 2 Name: SAVANNAH TRANSPORT INC
TSDf EPA ID: ARD981057870
Trans Name: RINECO CHEMICAL INDUSTRIES INC
TSDf Alt EPA ID: Not reported
TSDf Alt Name: Not reported
Waste Code: 212
RCRA Code: D001
Meth Code: Not reported
Quantity Tons: 0.5
Waste Quantity: 1000
Quantity Unit: P
Additional Code 1: Not reported
Additional Code 2: Not reported
Additional Code 3: Not reported
Additional Code 4: Not reported
Additional Code 5: Not reported

Year: 2011
Shipment Date: 20110707
Creation Date: 12/3/2012 22:16:17
Receipt Date: Not reported
Manifest ID: 004910892FLE
Gen EPA ID: CAL000329812
Trans EPA ID: Not reported
Trans Name: Not reported
Trans 2 EPA ID: Not reported
Trans 2 Name: Not reported
TSDf EPA ID: ARD981057870
Trans Name: RINECO CHEMICAL INDUSTRIES INC
TSDf Alt EPA ID: Not reported
TSDf Alt Name: Not reported
Waste Code: 212
RCRA Code: F003
Meth Code: Not reported
Quantity Tons: 0.1815
Waste Quantity: 55
Quantity Unit: G
Additional Code 1: D001
Additional Code 2: Not reported
Additional Code 3: Not reported
Additional Code 4: Not reported
Additional Code 5: Not reported

Year: 2011
Shipment Date: 20110707
Creation Date: 12/3/2012 22:16:17
Receipt Date: Not reported
Manifest ID: 004910892FLE
Gen EPA ID: CAL000329812
Trans EPA ID: Not reported
Trans Name: Not reported
Trans 2 EPA ID: Not reported
Trans 2 Name: Not reported
TSDf EPA ID: ARD981057870
Trans Name: RINECO CHEMICAL INDUSTRIES INC
TSDf Alt EPA ID: Not reported

Map ID
Direction
Distance
Elevation

MAP FINDINGS

Site

Database(s)

EDR ID Number
EPA ID Number

TROPITONE FURNITURE CO INC (Continued)

S113151669

TSDf Alt Name:	Not reported
Waste Code:	212
RCRA Code:	D001
Meth Code:	Not reported
Quantity Tons:	0.375
Waste Quantity:	750
Quantity Unit:	P
Additional Code 1:	Not reported
Additional Code 2:	Not reported
Additional Code 3:	Not reported
Additional Code 4:	Not reported
Additional Code 5:	Not reported
Year:	2011
Shipment Date:	20110531
Creation Date:	11/12/2011 18:30:22
Receipt Date:	20110619
Manifest ID:	003912308FLE
Gen EPA ID:	CAL000329812
Trans EPA ID:	OHR000162800
Trans Name:	NEXEO SOLUTIONS
Trans 2 EPA ID:	KS0000336891
Trans 2 Name:	SAVANNAH TRANSPORT INC
TSDf EPA ID:	ARD981057870
Trans Name:	RINECO CHEMICAL INDUSTRIES INC
TSDf Alt EPA ID:	Not reported
TSDf Alt Name:	Not reported
Waste Code:	212
RCRA Code:	F003
Meth Code:	H061
Quantity Tons:	0.1815
Waste Quantity:	55
Quantity Unit:	G
Additional Code 1:	D001
Additional Code 2:	Not reported
Additional Code 3:	Not reported
Additional Code 4:	Not reported
Additional Code 5:	Not reported
Year:	2011
Shipment Date:	20110531
Creation Date:	11/12/2011 18:30:22
Receipt Date:	20110619
Manifest ID:	003912308FLE
Gen EPA ID:	CAL000329812
Trans EPA ID:	OHR000162800
Trans Name:	NEXEO SOLUTIONS
Trans 2 EPA ID:	KS0000336891
Trans 2 Name:	SAVANNAH TRANSPORT INC
TSDf EPA ID:	ARD981057870
Trans Name:	RINECO CHEMICAL INDUSTRIES INC
TSDf Alt EPA ID:	Not reported
TSDf Alt Name:	Not reported
Waste Code:	212
RCRA Code:	D001
Meth Code:	H061
Quantity Tons:	0.375

Map ID
Direction
Distance
Elevation

MAP FINDINGS

Site

Database(s)

EDR ID Number
EPA ID Number

TROPITONE FURNITURE CO INC (Continued)

S113151669

Waste Quantity: 750
Quantity Unit: P
Additional Code 1: Not reported
Additional Code 2: Not reported
Additional Code 3: Not reported
Additional Code 4: Not reported
Additional Code 5: Not reported

Name: TROPITONE FURNITURE
Address: 42202 SARAH WAY
Address 2: Not reported
City,State,Zip: TEMECULA, CA 925903463
Year: 2011
Gepaid: CAL000329812
Contact: ROBERTO PULIDO
Telephone: 9515878887
Mailing Name: Not reported
Mailing Address: 42202 SARAH WAY
Gen County: 33
Waste Category: Oxygenated solvents (acetone, butanol, ethyl acetate, etc.)
TSD EPA ID: ARD981057870
TSD County: 99
Disposal Method: Not reported
Tons: 1.238

Additional Info:

Year: 2011
Shipment Date: 20111004
Creation Date: 3/26/2012 20:30:13
Receipt Date: 20111101
Manifest ID: 004904552FLE
Gen EPA ID: CAL000329812
Trans EPA ID: OHR000162800
Trans Name: NEXEO SOLUTIONS
Trans 2 EPA ID: KS0000336891
Trans 2 Name: SAVANNAH TRANSPORT INC
TSD EPA ID: ARD981057870
Trans Name: RINECO CHEMICAL INDUSTRIES INC
TSD EPA ID: Not reported
TSD EPA Name: Not reported
Waste Code: 212
RCRA Code: D001
Meth Code: H061
Quantity Tons: 0.3
Waste Quantity: 600
Quantity Unit: P
Additional Code 1: Not reported
Additional Code 2: Not reported
Additional Code 3: Not reported
Additional Code 4: Not reported
Additional Code 5: Not reported

Year: 2011
Shipment Date: 20111102
Creation Date: 4/13/2012 20:30:11
Receipt Date: 20111127
Manifest ID: 004904747FLE

Map ID
Direction
Distance
Elevation

MAP FINDINGS

Site

Database(s)

EDR ID Number
EPA ID Number

TROPITONE FURNITURE CO INC (Continued)

S113151669

Gen EPA ID: CAL000329812
Trans EPA ID: OHR000162800
Trans Name: NEXEO SOLUTIONS
Trans 2 EPA ID: KS0000336891
Trans 2 Name: SAVANNAH TRANSPORT INC
TSDf EPA ID: ARD981057870
Trans Name: RINECO CHEMICAL INDUSTRIES INC
TSDf Alt EPA ID: Not reported
TSDf Alt Name: Not reported
Waste Code: 212
RCRA Code: F003
Meth Code: H061
Quantity Tons: 0.363
Waste Quantity: 110
Quantity Unit: G
Additional Code 1: D001
Additional Code 2: Not reported
Additional Code 3: Not reported
Additional Code 4: Not reported
Additional Code 5: Not reported

Year: 2011
Shipment Date: 20111102
Creation Date: 4/13/2012 20:30:11
Receipt Date: 20111127
Manifest ID: 004904747FLE
Gen EPA ID: CAL000329812
Trans EPA ID: OHR000162800
Trans Name: NEXEO SOLUTIONS
Trans 2 EPA ID: KS0000336891
Trans 2 Name: SAVANNAH TRANSPORT INC
TSDf EPA ID: ARD981057870
Trans Name: RINECO CHEMICAL INDUSTRIES INC
TSDf Alt EPA ID: Not reported
TSDf Alt Name: Not reported
Waste Code: 212
RCRA Code: D001
Meth Code: H061
Quantity Tons: 0.25
Waste Quantity: 500
Quantity Unit: P
Additional Code 1: Not reported
Additional Code 2: Not reported
Additional Code 3: Not reported
Additional Code 4: Not reported
Additional Code 5: Not reported

Year: 2011
Shipment Date: 20110307
Creation Date: 8/25/2011 18:30:20
Receipt Date: 20110317
Manifest ID: 003913692FLE
Gen EPA ID: CAL000329812
Trans EPA ID: OHD042311209
Trans Name: ASHLAND INC
Trans 2 EPA ID: KS0000336891
Trans 2 Name: SAVANNAH TRANSPORT INC

Map ID
Direction
Distance
Elevation

MAP FINDINGS

Site

Database(s)

EDR ID Number
EPA ID Number

TROPITONE FURNITURE CO INC (Continued)

S113151669

TSDF EPA ID: ARD981057870
Trans Name: RINECO CHEMICAL INDUSTRIES INC
TSDF Alt EPA ID: Not reported
TSDF Alt Name: Not reported
Waste Code: 212
RCRA Code: F003
Meth Code: H061
Quantity Tons: 0.1815
Waste Quantity: 55
Quantity Unit: G
Additional Code 1: D001
Additional Code 2: Not reported
Additional Code 3: Not reported
Additional Code 4: Not reported
Additional Code 5: Not reported

Year: 2011
Shipment Date: 20110307
Creation Date: 8/25/2011 18:30:20
Receipt Date: 20110317
Manifest ID: 003913692FLE
Gen EPA ID: CAL000329812
Trans EPA ID: OHD042311209
Trans Name: ASHLAND INC
Trans 2 EPA ID: KS0000336891
Trans 2 Name: SAVANNAH TRANSPORT INC
TSDF EPA ID: ARD981057870
Trans Name: RINECO CHEMICAL INDUSTRIES INC
TSDF Alt EPA ID: Not reported
TSDF Alt Name: Not reported
Waste Code: 212
RCRA Code: D001
Meth Code: H061
Quantity Tons: 0.36
Waste Quantity: 720
Quantity Unit: P
Additional Code 1: Not reported
Additional Code 2: Not reported
Additional Code 3: Not reported
Additional Code 4: Not reported
Additional Code 5: Not reported

Year: 2011
Shipment Date: 20110823
Creation Date: 2/15/2012 20:30:12
Receipt Date: 20110911
Manifest ID: 004911219FLE
Gen EPA ID: CAL000329812
Trans EPA ID: OHR000162800
Trans Name: NEXEO SOLUTIONS
Trans 2 EPA ID: KS0000336891
Trans 2 Name: SAVANNAH TRANSPORT INC
TSDF EPA ID: ARD981057870
Trans Name: RINECO CHEMICAL INDUSTRIES INC
TSDF Alt EPA ID: Not reported
TSDF Alt Name: Not reported
Waste Code: 212

Map ID
Direction
Distance
Elevation

MAP FINDINGS

Site

Database(s)

EDR ID Number
EPA ID Number

TROPITONE FURNITURE CO INC (Continued)

S113151669

RCRA Code:	F003
Meth Code:	H061
Quantity Tons:	0.1815
Waste Quantity:	55
Quantity Unit:	G
Additional Code 1:	D001
Additional Code 2:	Not reported
Additional Code 3:	Not reported
Additional Code 4:	Not reported
Additional Code 5:	Not reported
Year:	2011
Shipment Date:	20110823
Creation Date:	2/15/2012 20:30:12
Receipt Date:	20110911
Manifest ID:	004911219FLE
Gen EPA ID:	CAL000329812
Trans EPA ID:	OHR000162800
Trans Name:	NEXEO SOLUTIONS
Trans 2 EPA ID:	KS0000336891
Trans 2 Name:	SAVANNAH TRANSPORT INC
TSDf EPA ID:	ARD981057870
Trans Name:	RINECO CHEMICAL INDUSTRIES INC
TSDf Alt EPA ID:	Not reported
TSDf Alt Name:	Not reported
Waste Code:	212
RCRA Code:	D001
Meth Code:	H061
Quantity Tons:	0.375
Waste Quantity:	750
Quantity Unit:	P
Additional Code 1:	Not reported
Additional Code 2:	Not reported
Additional Code 3:	Not reported
Additional Code 4:	Not reported
Additional Code 5:	Not reported
Year:	2011
Shipment Date:	20110125
Creation Date:	8/25/2011 18:30:20
Receipt Date:	20110210
Manifest ID:	004420957FLE
Gen EPA ID:	CAL000329812
Trans EPA ID:	OHD042311209
Trans Name:	ASHLAND INC
Trans 2 EPA ID:	KS0000336891
Trans 2 Name:	SAVANNAH TRANSPORT INC
TSDf EPA ID:	ARD981057870
Trans Name:	RINECO CHEMICAL INDUSTRIES INC
TSDf Alt EPA ID:	Not reported
TSDf Alt Name:	Not reported
Waste Code:	212
RCRA Code:	F003
Meth Code:	H061
Quantity Tons:	0.1815
Waste Quantity:	55
Quantity Unit:	G

Map ID
Direction
Distance
Elevation

MAP FINDINGS

Site

Database(s)

EDR ID Number
EPA ID Number

TROPITONE FURNITURE CO INC (Continued)

S113151669

Additional Code 1:	D001
Additional Code 2:	Not reported
Additional Code 3:	Not reported
Additional Code 4:	Not reported
Additional Code 5:	Not reported
Year:	2011
Shipment Date:	20110125
Creation Date:	8/25/2011 18:30:20
Receipt Date:	20110210
Manifest ID:	004420957FLE
Gen EPA ID:	CAL000329812
Trans EPA ID:	OHD042311209
Trans Name:	ASHLAND INC
Trans 2 EPA ID:	KS0000336891
Trans 2 Name:	SAVANNAH TRANSPORT INC
TSDf EPA ID:	ARD981057870
Trans Name:	RINECO CHEMICAL INDUSTRIES INC
TSDf Alt EPA ID:	Not reported
TSDf Alt Name:	Not reported
Waste Code:	212
RCRA Code:	D001
Meth Code:	H061
Quantity Tons:	0.3
Waste Quantity:	600
Quantity Unit:	P
Additional Code 1:	Not reported
Additional Code 2:	Not reported
Additional Code 3:	Not reported
Additional Code 4:	Not reported
Additional Code 5:	Not reported
Year:	2011
Shipment Date:	20110418
Creation Date:	12/3/2012 22:16:10
Receipt Date:	Not reported
Manifest ID:	003912011FLE
Gen EPA ID:	CAL000329812
Trans EPA ID:	OHR000162800
Trans Name:	NEXEO SOLUTIONS
Trans 2 EPA ID:	KS0000336891
Trans 2 Name:	SAVANNAH TRANSPORT INC
TSDf EPA ID:	ARD981057870
Trans Name:	RINECO CHEMICAL INDUSTRIES INC
TSDf Alt EPA ID:	Not reported
TSDf Alt Name:	Not reported
Waste Code:	212
RCRA Code:	F003
Meth Code:	Not reported
Quantity Tons:	0.1815
Waste Quantity:	55
Quantity Unit:	G
Additional Code 1:	D001
Additional Code 2:	Not reported
Additional Code 3:	Not reported
Additional Code 4:	Not reported
Additional Code 5:	Not reported

Map ID
Direction
Distance
Elevation

MAP FINDINGS

Site

Database(s)

EDR ID Number
EPA ID Number

TROPITONE FURNITURE CO INC (Continued)

S113151669

Year: 2011
Shipment Date: 20110418
Creation Date: 12/3/2012 22:16:10
Receipt Date: Not reported
Manifest ID: 003912011FLE
Gen EPA ID: CAL000329812
Trans EPA ID: OHR000162800
Trans Name: NEXEO SOLUTIONS
Trans 2 EPA ID: KS0000336891
Trans 2 Name: SAVANNAH TRANSPORT INC
TSDf EPA ID: ARD981057870
Trans Name: RINECO CHEMICAL INDUSTRIES INC
TSDf Alt EPA ID: Not reported
TSDf Alt Name: Not reported
Waste Code: 212
RCRA Code: D001
Meth Code: Not reported
Quantity Tons: 0.5
Waste Quantity: 1000
Quantity Unit: P
Additional Code 1: Not reported
Additional Code 2: Not reported
Additional Code 3: Not reported
Additional Code 4: Not reported
Additional Code 5: Not reported

Year: 2011
Shipment Date: 20110707
Creation Date: 12/3/2012 22:16:17
Receipt Date: Not reported
Manifest ID: 004910892FLE
Gen EPA ID: CAL000329812
Trans EPA ID: Not reported
Trans Name: Not reported
Trans 2 EPA ID: Not reported
Trans 2 Name: Not reported
TSDf EPA ID: ARD981057870
Trans Name: RINECO CHEMICAL INDUSTRIES INC
TSDf Alt EPA ID: Not reported
TSDf Alt Name: Not reported
Waste Code: 212
RCRA Code: F003
Meth Code: Not reported
Quantity Tons: 0.1815
Waste Quantity: 55
Quantity Unit: G
Additional Code 1: D001
Additional Code 2: Not reported
Additional Code 3: Not reported
Additional Code 4: Not reported
Additional Code 5: Not reported

Year: 2011
Shipment Date: 20110707
Creation Date: 12/3/2012 22:16:17
Receipt Date: Not reported
Manifest ID: 004910892FLE

Map ID
Direction
Distance
Elevation

MAP FINDINGS

Site

Database(s)

EDR ID Number
EPA ID Number

TROPITONE FURNITURE CO INC (Continued)

S113151669

Gen EPA ID: CAL000329812
Trans EPA ID: Not reported
Trans Name: Not reported
Trans 2 EPA ID: Not reported
Trans 2 Name: Not reported
TSDf EPA ID: ARD981057870
Trans Name: RINECO CHEMICAL INDUSTRIES INC
TSDf Alt EPA ID: Not reported
TSDf Alt Name: Not reported
Waste Code: 212
RCRA Code: D001
Meth Code: Not reported
Quantity Tons: 0.375
Waste Quantity: 750
Quantity Unit: P
Additional Code 1: Not reported
Additional Code 2: Not reported
Additional Code 3: Not reported
Additional Code 4: Not reported
Additional Code 5: Not reported

Year: 2011
Shipment Date: 20110531
Creation Date: 11/12/2011 18:30:22
Receipt Date: 20110619
Manifest ID: 003912308FLE
Gen EPA ID: CAL000329812
Trans EPA ID: OHR000162800
Trans Name: NEXEO SOLUTIONS
Trans 2 EPA ID: KS0000336891
Trans 2 Name: SAVANNAH TRANSPORT INC
TSDf EPA ID: ARD981057870
Trans Name: RINECO CHEMICAL INDUSTRIES INC
TSDf Alt EPA ID: Not reported
TSDf Alt Name: Not reported
Waste Code: 212
RCRA Code: F003
Meth Code: H061
Quantity Tons: 0.1815
Waste Quantity: 55
Quantity Unit: G
Additional Code 1: D001
Additional Code 2: Not reported
Additional Code 3: Not reported
Additional Code 4: Not reported
Additional Code 5: Not reported

Year: 2011
Shipment Date: 20110531
Creation Date: 11/12/2011 18:30:22
Receipt Date: 20110619
Manifest ID: 003912308FLE
Gen EPA ID: CAL000329812
Trans EPA ID: OHR000162800
Trans Name: NEXEO SOLUTIONS
Trans 2 EPA ID: KS0000336891
Trans 2 Name: SAVANNAH TRANSPORT INC

Map ID
Direction
Distance
Elevation

MAP FINDINGS

Site

Database(s)

EDR ID Number
EPA ID Number

TROPITONE FURNITURE CO INC (Continued)

S113151669

TSDF EPA ID: ARD981057870
Trans Name: RINECO CHEMICAL INDUSTRIES INC
TSDF Alt EPA ID: Not reported
TSDF Alt Name: Not reported
Waste Code: 212
RCRA Code: D001
Meth Code: H061
Quantity Tons: 0.375
Waste Quantity: 750
Quantity Unit: P
Additional Code 1: Not reported
Additional Code 2: Not reported
Additional Code 3: Not reported
Additional Code 4: Not reported
Additional Code 5: Not reported

[Click this hyperlink](#) while viewing on your computer to access
11 additional CA HAZNET: record(s) in the EDR Site Report.

Name: TROPITONE FURNITURE
Address: 42202 SARAH WAY
Address 2: Not reported
City,State,Zip: TEMECULA, CA 925903463
Year: 2012
Gepaid: CAL000329812
Contact: ROBERTO PULIDO
Telephone: 9515878887
Mailing Name: Not reported
Mailing Address: 42202 SARAH WAY
Gen County: 33
Waste Category: Oxygenated solvents (acetone, butanol, ethyl acetate, etc.)
TSD EPA ID: ARD981057870
TSD County: 99
Disposal Method: Fuel Blending Prior To Energy Recovery At Another Site
Tons: 2.989

Additional Info:

Year: 2012
Shipment Date: 20120921
Creation Date: 8/18/2013 22:15:21
Receipt Date: 20121003
Manifest ID: 005676712FLE
Gen EPA ID: CAL000329812
Trans EPA ID: OHR000162800
Trans Name: NEXEO SOLUTIONS
Trans 2 EPA ID: KS0000336891
Trans 2 Name: SAVANNAH TRANSPORT INC
TSDF EPA ID: ARD981057870
Trans Name: RINECO CHEMICAL INDUSTRIES INC
TSDF Alt EPA ID: Not reported
TSDF Alt Name: Not reported
Waste Code: 212
RCRA Code: F003
Meth Code: H061
Quantity Tons: 0.1815
Waste Quantity: 55
Quantity Unit: G

Map ID
Direction
Distance
Elevation

MAP FINDINGS

Site

Database(s)

EDR ID Number
EPA ID Number

TROPITONE FURNITURE CO INC (Continued)

S113151669

Additional Code 1:	D001
Additional Code 2:	Not reported
Additional Code 3:	Not reported
Additional Code 4:	Not reported
Additional Code 5:	Not reported
Year:	2012
Shipment Date:	20120921
Creation Date:	8/18/2013 22:15:21
Receipt Date:	20121003
Manifest ID:	005676712FLE
Gen EPA ID:	CAL000329812
Trans EPA ID:	OHR000162800
Trans Name:	NEXEO SOLUTIONS
Trans 2 EPA ID:	KS0000336891
Trans 2 Name:	SAVANNAH TRANSPORT INC
TSDf EPA ID:	ARD981057870
Trans Name:	RINECO CHEMICAL INDUSTRIES INC
TSDf Alt EPA ID:	Not reported
TSDf Alt Name:	Not reported
Waste Code:	212
RCRA Code:	D001
Meth Code:	H061
Quantity Tons:	0.325
Waste Quantity:	650
Quantity Unit:	P
Additional Code 1:	Not reported
Additional Code 2:	Not reported
Additional Code 3:	Not reported
Additional Code 4:	Not reported
Additional Code 5:	Not reported
Year:	2012
Shipment Date:	20121120
Creation Date:	4/17/2013 22:15:34
Receipt Date:	20121210
Manifest ID:	005677108FLE
Gen EPA ID:	CAL000329812
Trans EPA ID:	OHR000162800
Trans Name:	NEXEO SOLUTIONS
Trans 2 EPA ID:	KS0000336891
Trans 2 Name:	SAVANNAH TRANSPORT INC
TSDf EPA ID:	ARD981057870
Trans Name:	RINECO CHEMICAL INDUSTRIES INC
TSDf Alt EPA ID:	Not reported
TSDf Alt Name:	Not reported
Waste Code:	212
RCRA Code:	F003
Meth Code:	H061
Quantity Tons:	0.1815
Waste Quantity:	55
Quantity Unit:	G
Additional Code 1:	D001
Additional Code 2:	Not reported
Additional Code 3:	Not reported
Additional Code 4:	Not reported
Additional Code 5:	Not reported

Map ID
Direction
Distance
Elevation

MAP FINDINGS

Site

Database(s)

EDR ID Number
EPA ID Number

TROPITONE FURNITURE CO INC (Continued)

S113151669

Year: 2012
Shipment Date: 20121120
Creation Date: 4/17/2013 22:15:34
Receipt Date: 20121210
Manifest ID: 005677108FLE
Gen EPA ID: CAL000329812
Trans EPA ID: OHR000162800
Trans Name: NEXEO SOLUTIONS
Trans 2 EPA ID: KS0000336891
Trans 2 Name: SAVANNAH TRANSPORT INC
TSDf EPA ID: ARD981057870
Trans Name: RINECO CHEMICAL INDUSTRIES INC
TSDf Alt EPA ID: Not reported
TSDf Alt Name: Not reported
Waste Code: 212
RCRA Code: D001
Meth Code: H061
Quantity Tons: 0.4
Waste Quantity: 800
Quantity Unit: P
Additional Code 1: Not reported
Additional Code 2: Not reported
Additional Code 3: Not reported
Additional Code 4: Not reported
Additional Code 5: Not reported

Year: 2012
Shipment Date: 20120118
Creation Date: 7/5/2012 20:30:09
Receipt Date: 20120203
Manifest ID: 004909737FLE
Gen EPA ID: CAL000329812
Trans EPA ID: OHR000162800
Trans Name: NEXEO SOLUTIONS
Trans 2 EPA ID: KS0000336891
Trans 2 Name: SAVANNAH TRANSPORT INC
TSDf EPA ID: ARD981057870
Trans Name: RINECO CHEMICAL INDUSTRIES INC
TSDf Alt EPA ID: Not reported
TSDf Alt Name: Not reported
Waste Code: 212
RCRA Code: F003
Meth Code: H061
Quantity Tons: 0.1815
Waste Quantity: 55
Quantity Unit: G
Additional Code 1: D001
Additional Code 2: Not reported
Additional Code 3: Not reported
Additional Code 4: Not reported
Additional Code 5: Not reported

Year: 2012
Shipment Date: 20120118
Creation Date: 7/5/2012 20:30:09
Receipt Date: 20120203
Manifest ID: 004909737FLE

Map ID
Direction
Distance
Elevation

MAP FINDINGS

Site

Database(s)

EDR ID Number
EPA ID Number

TROPITONE FURNITURE CO INC (Continued)

S113151669

Gen EPA ID: CAL000329812
Trans EPA ID: OHR000162800
Trans Name: NEXEO SOLUTIONS
Trans 2 EPA ID: KS0000336891
Trans 2 Name: SAVANNAH TRANSPORT INC
TSDf EPA ID: ARD981057870
Trans Name: RINECO CHEMICAL INDUSTRIES INC
TSDf Alt EPA ID: Not reported
TSDf Alt Name: Not reported
Waste Code: 212
RCRA Code: D001
Meth Code: H061
Quantity Tons: 0.2
Waste Quantity: 400
Quantity Unit: P
Additional Code 1: Not reported
Additional Code 2: Not reported
Additional Code 3: Not reported
Additional Code 4: Not reported
Additional Code 5: Not reported

Year: 2012
Shipment Date: 20120306
Creation Date: 8/22/2012 22:15:18
Receipt Date: 20120313
Manifest ID: 004920043FLE
Gen EPA ID: CAL000329812
Trans EPA ID: OHR000162800
Trans Name: NEXEO SOLUTIONS
Trans 2 EPA ID: KS0000336891
Trans 2 Name: SAVANNAH TRANSPORT INC
TSDf EPA ID: ARD981057870
Trans Name: RINECO CHEMICAL INDUSTRIES INC
TSDf Alt EPA ID: Not reported
TSDf Alt Name: Not reported
Waste Code: 212
RCRA Code: F003
Meth Code: H061
Quantity Tons: 0.1815
Waste Quantity: 55
Quantity Unit: G
Additional Code 1: D001
Additional Code 2: Not reported
Additional Code 3: Not reported
Additional Code 4: Not reported
Additional Code 5: Not reported

Year: 2012
Shipment Date: 20120306
Creation Date: 8/22/2012 22:15:18
Receipt Date: 20120313
Manifest ID: 004920043FLE
Gen EPA ID: CAL000329812
Trans EPA ID: OHR000162800
Trans Name: NEXEO SOLUTIONS
Trans 2 EPA ID: KS0000336891
Trans 2 Name: SAVANNAH TRANSPORT INC

Map ID
Direction
Distance
Elevation

MAP FINDINGS

Site

Database(s)

EDR ID Number
EPA ID Number

TROPITONE FURNITURE CO INC (Continued)

S113151669

TSDF EPA ID: ARD981057870
Trans Name: RINECO CHEMICAL INDUSTRIES INC
TSDF Alt EPA ID: Not reported
TSDF Alt Name: Not reported
Waste Code: 212
RCRA Code: D001
Meth Code: H061
Quantity Tons: 0.375
Waste Quantity: 750
Quantity Unit: P
Additional Code 1: Not reported
Additional Code 2: Not reported
Additional Code 3: Not reported
Additional Code 4: Not reported
Additional Code 5: Not reported

Year: 2012
Shipment Date: 20120523
Creation Date: 5/30/2013 22:15:15
Receipt Date: 20120609
Manifest ID: 005677418FLE
Gen EPA ID: CAL000329812
Trans EPA ID: OHR000162800
Trans Name: NEXEO SOLUTIONS
Trans 2 EPA ID: KS0000336891
Trans 2 Name: SAVANNAH TRANSPORT INC
TSDF EPA ID: ARD981057870
Trans Name: RINECO CHEMICAL INDUSTRIES INC
TSDF Alt EPA ID: Not reported
TSDF Alt Name: Not reported
Waste Code: 212
RCRA Code: F003
Meth Code: H061
Quantity Tons: 0.1815
Waste Quantity: 55
Quantity Unit: G
Additional Code 1: D001
Additional Code 2: Not reported
Additional Code 3: Not reported
Additional Code 4: Not reported
Additional Code 5: Not reported

Year: 2012
Shipment Date: 20120523
Creation Date: 5/30/2013 22:15:15
Receipt Date: 20120609
Manifest ID: 005677418FLE
Gen EPA ID: CAL000329812
Trans EPA ID: OHR000162800
Trans Name: NEXEO SOLUTIONS
Trans 2 EPA ID: KS0000336891
Trans 2 Name: SAVANNAH TRANSPORT INC
TSDF EPA ID: ARD981057870
Trans Name: RINECO CHEMICAL INDUSTRIES INC
TSDF Alt EPA ID: Not reported
TSDF Alt Name: Not reported
Waste Code: 212

Map ID
Direction
Distance
Elevation

MAP FINDINGS

Site

Database(s)

EDR ID Number
EPA ID Number

TROPITONE FURNITURE CO INC (Continued)

S113151669

RCRA Code:	D001
Meth Code:	H061
Quantity Tons:	0.3
Waste Quantity:	600
Quantity Unit:	P
Additional Code 1:	Not reported
Additional Code 2:	Not reported
Additional Code 3:	Not reported
Additional Code 4:	Not reported
Additional Code 5:	Not reported
Year:	2012
Shipment Date:	20120627
Creation Date:	5/31/2013 22:15:16
Receipt Date:	20120705
Manifest ID:	005677627FLE
Gen EPA ID:	CAL000329812
Trans EPA ID:	OHR000162800
Trans Name:	NEXEO SOLUTIONS
Trans 2 EPA ID:	KS0000336891
Trans 2 Name:	SAVANNAH TRANSPORT INC
TSDf EPA ID:	ARD981057870
Trans Name:	RINECO CHEMICAL INDUSTRIES INC
TSDf Alt EPA ID:	Not reported
TSDf Alt Name:	Not reported
Waste Code:	212
RCRA Code:	F003
Meth Code:	H061
Quantity Tons:	0.1815
Waste Quantity:	55
Quantity Unit:	G
Additional Code 1:	D001
Additional Code 2:	Not reported
Additional Code 3:	Not reported
Additional Code 4:	Not reported
Additional Code 5:	Not reported
Year:	2012
Shipment Date:	20120627
Creation Date:	5/31/2013 22:15:16
Receipt Date:	20120705
Manifest ID:	005677627FLE
Gen EPA ID:	CAL000329812
Trans EPA ID:	OHR000162800
Trans Name:	NEXEO SOLUTIONS
Trans 2 EPA ID:	KS0000336891
Trans 2 Name:	SAVANNAH TRANSPORT INC
TSDf EPA ID:	ARD981057870
Trans Name:	RINECO CHEMICAL INDUSTRIES INC
TSDf Alt EPA ID:	Not reported
TSDf Alt Name:	Not reported
Waste Code:	212
RCRA Code:	D001
Meth Code:	H061
Quantity Tons:	0.3
Waste Quantity:	600
Quantity Unit:	P

Map ID
Direction
Distance
Elevation

MAP FINDINGS

Site

Database(s)

EDR ID Number
EPA ID Number

TROPITONE FURNITURE CO INC (Continued)

S113151669

Additional Code 1: Not reported
Additional Code 2: Not reported
Additional Code 3: Not reported
Additional Code 4: Not reported
Additional Code 5: Not reported

[Click this hyperlink](#) while viewing on your computer to access 11 additional CA HAZNET: record(s) in the EDR Site Report.

NPDES:

Name: TROPITONE FURNITURE CO INC
Address: 42202 SARAH WY
City,State,Zip: TEMECULA, CA 92590
Facility Status: Not reported
NPDES Number: Not reported
Region: Not reported
Agency Number: Not reported
Regulatory Measure ID: Not reported
Place ID: Not reported
Order Number: Not reported
WDID: 9 33NEC004042
Regulatory Measure Type: Industrial
Program Type: Not reported
Adoption Date Of Regulatory Measure: Not reported
Effective Date Of Regulatory Measure: Not reported
Termination Date Of Regulatory Measure: Not reported
Expiration Date Of Regulatory Measure: Not reported
Discharge Address: Not reported
Discharge Name: Not reported
Discharge City: Not reported
Discharge State: Not reported
Discharge Zip: Not reported
Status: Active
Status Date: 03/13/2018
Operator Name: Tropitone Furniture Co Inc
Operator Address: Not reported
Operator City: Not reported
Operator State: Not reported
Operator Zip: Not reported

NPDES as of 03/2018:

NPDES Number: CAS000001
Status: Active
Agency Number: 0
Region: 9
Regulatory Measure ID: 330568
Order Number: 97-03-DWQ
Regulatory Measure Type: Enrollee
Place ID: Not reported
WDID: 9 33NEC004042
Program Type: Industrial
Adoption Date Of Regulatory Measure: Not reported
Effective Date Of Regulatory Measure: 03/13/2018
Expiration Date Of Regulatory Measure: Not reported
Termination Date Of Regulatory Measure: Not reported
Discharge Name: Tropitone Furniture Co Inc

Map ID
Direction
Distance
Elevation

MAP FINDINGS

Site

Database(s)

EDR ID Number
EPA ID Number

TROPITONE FURNITURE CO INC (Continued)

S113151669

Discharge Address:	5 Marconi
Discharge City:	Irvine
Discharge State:	California
Discharge Zip:	92618
Received Date:	Not reported
Processed Date:	Not reported
Status:	Not reported
Status Date:	Not reported
Place Size:	Not reported
Place Size Unit:	Not reported
Contact:	Not reported
Contact Title:	Not reported
Contact Phone:	Not reported
Contact Phone Ext:	Not reported
Contact Email:	Not reported
Operator Name:	Not reported
Operator Address:	Not reported
Operator City:	Not reported
Operator State:	Not reported
Operator Zip:	Not reported
Operator Contact:	Not reported
Operator Contact Title:	Not reported
Operator Contact Phone:	Not reported
Operator Contact Phone Ext:	Not reported
Operator Contact Email:	Not reported
Operator Type:	Not reported
Developer:	Not reported
Developer Address:	Not reported
Developer City:	Not reported
Developer State:	Not reported
Developer Zip:	Not reported
Developer Contact:	Not reported
Developer Contact Title:	Not reported
Constype Linear Utility Ind:	Not reported
Emergency Phone:	Not reported
Emergency Phone Ext:	Not reported
Constype Above Ground Ind:	Not reported
Constype Below Ground Ind:	Not reported
Constype Cable Line Ind:	Not reported
Constype Comm Line Ind:	Not reported
Constype Commercial Ind:	Not reported
Constype Electrical Line Ind:	Not reported
Constype Gas Line Ind:	Not reported
Constype Industrial Ind:	Not reported
Constype Other Description:	Not reported
Constype Other Ind:	Not reported
Constype Recons Ind:	Not reported
Constype Residential Ind:	Not reported
Constype Transport Ind:	Not reported
Constype Utility Description:	Not reported
Constype Utility Ind:	Not reported
Constype Water Sewer Ind:	Not reported
Dir Discharge Uswater Ind:	Not reported
Receiving Water Name:	Not reported
Certifier:	Not reported
Certifier Title:	Not reported
Certification Date:	Not reported

Map ID
Direction
Distance
Elevation

MAP FINDINGS

Site

Database(s)

EDR ID Number
EPA ID Number

TROPITONE FURNITURE CO INC (Continued)

S113151669

Primary Sic: Not reported
Secondary Sic: Not reported
Tertiary Sic: Not reported

Name: TROPITONE FURNITURE CO INC
Address: 42202 SARAH WY
City,State,Zip: TEMECULA, CA 92590
Facility Status: Active
NPDES Number: CAS000001
Region: 9
Agency Number: 0
Regulatory Measure ID: 330568
Place ID: Not reported
Order Number: 97-03-DWQ
WDID: 9 33NEC004042
Regulatory Measure Type: Enrollee
Program Type: Industrial
Adoption Date Of Regulatory Measure: Not reported
Effective Date Of Regulatory Measure: 03/13/2018
Termination Date Of Regulatory Measure: Not reported
Expiration Date Of Regulatory Measure: Not reported
Discharge Address: 5 Marconi
Discharge Name: Tropitone Furniture Co Inc
Discharge City: Irvine
Discharge State: California
Discharge Zip: 92618
Status: Not reported
Status Date: Not reported
Operator Name: Not reported
Operator Address: Not reported
Operator City: Not reported
Operator State: Not reported
Operator Zip: Not reported

NPDES as of 03/2018:

NPDES Number: CAS000001
Status: Active
Agency Number: 0
Region: 9
Regulatory Measure ID: 330568
Order Number: 97-03-DWQ
Regulatory Measure Type: Enrollee
Place ID: Not reported
WDID: 9 33NEC004042
Program Type: Industrial
Adoption Date Of Regulatory Measure: Not reported
Effective Date Of Regulatory Measure: 03/13/2018
Expiration Date Of Regulatory Measure: Not reported
Termination Date Of Regulatory Measure: Not reported
Discharge Name: Tropitone Furniture Co Inc
Discharge Address: 5 Marconi
Discharge City: Irvine
Discharge State: California
Discharge Zip: 92618
Received Date: Not reported
Processed Date: Not reported
Status: Not reported

Map ID
Direction
Distance
Elevation

MAP FINDINGS

Site

Database(s)

EDR ID Number
EPA ID Number

TROPITONE FURNITURE CO INC (Continued)

S113151669

Status Date:	Not reported
Place Size:	Not reported
Place Size Unit:	Not reported
Contact:	Not reported
Contact Title:	Not reported
Contact Phone:	Not reported
Contact Phone Ext:	Not reported
Contact Email:	Not reported
Operator Name:	Not reported
Operator Address:	Not reported
Operator City:	Not reported
Operator State:	Not reported
Operator Zip:	Not reported
Operator Contact:	Not reported
Operator Contact Title:	Not reported
Operator Contact Phone:	Not reported
Operator Contact Phone Ext:	Not reported
Operator Contact Email:	Not reported
Operator Type:	Not reported
Developer:	Not reported
Developer Address:	Not reported
Developer City:	Not reported
Developer State:	Not reported
Developer Zip:	Not reported
Developer Contact:	Not reported
Developer Contact Title:	Not reported
Constype Linear Utility Ind:	Not reported
Emergency Phone:	Not reported
Emergency Phone Ext:	Not reported
Constype Above Ground Ind:	Not reported
Constype Below Ground Ind:	Not reported
Constype Cable Line Ind:	Not reported
Constype Comm Line Ind:	Not reported
Constype Commercial Ind:	Not reported
Constype Electrical Line Ind:	Not reported
Constype Gas Line Ind:	Not reported
Constype Industrial Ind:	Not reported
Constype Other Description:	Not reported
Constype Other Ind:	Not reported
Constype Recons Ind:	Not reported
Constype Residential Ind:	Not reported
Constype Transport Ind:	Not reported
Constype Utility Description:	Not reported
Constype Utility Ind:	Not reported
Constype Water Sewer Ind:	Not reported
Dir Discharge Uswater Ind:	Not reported
Receiving Water Name:	Not reported
Certifier:	Not reported
Certifier Title:	Not reported
Certification Date:	Not reported
Primary Sic:	Not reported
Secondary Sic:	Not reported
Tertiary Sic:	Not reported

CERS:

Name:

TROPITONE FURNITURE CO INC

Map ID
Direction
Distance
Elevation

MAP FINDINGS

Site

Database(s)

EDR ID Number
EPA ID Number

TROPITONE FURNITURE CO INC (Continued)

S113151669

Address: 42202 SARAH WAY
City,State,Zip: TEMECULA, CA 92590
Site ID: 500405
CERS ID: 110020517145
CERS Description: US EPA Air Emission Inventory System (EIS)

Affiliation:

Affiliation Type Desc: Environmental Contact
Entity Name: Charles W Berry
Entity Title: Not reported
Affiliation Address: Not reported
Affiliation City: Not reported
Affiliation State: Not reported
Affiliation Country: Not reported
Affiliation Zip: Not reported
Affiliation Phone: Not reported

Affiliation Type Desc: Environmental Contact
Entity Name: ROBERTO PULIDO
Entity Title: Not reported
Affiliation Address: 42202 SARAH WAY
Affiliation City: TEMECULA
Affiliation State: Not reported
Affiliation Country: Not reported
Affiliation Zip: Not reported
Affiliation Phone: Not reported

Affiliation Type Desc: Public Contact
Entity Name: TANYA STEVENS
Entity Title: Not reported
Affiliation Address: Not reported
Affiliation City: Not reported
Affiliation State: Not reported
Affiliation Country: Not reported
Affiliation Zip: Not reported
Affiliation Phone: Not reported

Name: TROPITONE FURNITURE CO
Address: 42202 SARAH WAY
City,State,Zip: TEMECULA, CA 92590
Site ID: 163586
CERS ID: 10323718
CERS Description: Chemical Storage Facilities

Violations:

Site ID: 163586
Site Name: Tropitone Furniture Co
Violation Date: 03-14-2019
Citation: HSC 6.95 25508(a)(1) - California Health and Safety Code, Chapter 6.95, Section(s) 25508(a)(1)

Violation Description: Failure to complete and electronically submit a site map with all required content.

Violation Notes: Returned to compliance on 05/14/2019. OBSERVATION: Site map submitted in CERS was missing nearest cross streets. CORRECTIVE ACTION: Owner/operator shall complete an annotated site map which includes all elements outlines in CA Health and Safety Code and submit into the statewide information management system at <http://cers.calepa.ca.gov>.

Map ID
Direction
Distance
Elevation

MAP FINDINGS

Site

Database(s)

EDR ID Number
EPA ID Number

TROPITONE FURNITURE CO INC (Continued)

S113151669

Violation Division: Riverside County Department of Env Health
Violation Program: HMRRP
Violation Source: CERS

Site ID: 163586
Site Name: Tropitone Furniture Co
Violation Date: 03-14-2019
Citation: HSC 6.95 25508(a)(1) - California Health and Safety Code, Chapter 6.95, Section(s) 25508(a)(1)

Violation Description: Failure to establish and electronically submit an adequate emergency response plan and procedures for a release or threatened release of a hazardous material.

Violation Notes: Returned to compliance on 05/14/2019. OBSERVATION: Observed emergency response plans and procedures submitted in CERS containing missing items. Ensure all sections are complete and filled out of the Emergency Response Plan template. CORRECTIVE ACTION: Owner/operator shall update the emergency response plans and procedures addressing a release or threatened release of a hazardous material and submit a new copy into the statewide information management system at <http://cers.calepa.ca.gov>. Ensure the procedures include immediate notification contacts to the local emergency response personnel and to the UPA; procedures for the mitigation of a release or threatened release to minimize potential harm, and evacuation plans and procedures prior to submission.

Violation Division: Riverside County Department of Env Health
Violation Program: HMRRP
Violation Source: CERS

Site ID: 163586
Site Name: Tropitone Furniture Co
Violation Date: 03-14-2019
Citation: HSC 6.95 25508(a)(1) - California Health and Safety Code, Chapter 6.95, Section(s) 25508(a)(1)

Violation Description: Failure to complete and electronically submit hazardous material inventory information for all reportable hazardous materials on site at or above reportable quantities.

Violation Notes: Returned to compliance on 05/14/2019. OBSERVATION: The chemical inventory description page submitted for propane contained was not submitted as a LIQUID in GALLONS. CORRECTIVE ACTION: Owner/operator shall update the chemical inventory page for [[[chemical name]]] and submit to the statewide information management system at <http://cers.calepa.ca.gov>. Missing information may be found by looking at the chemical safety data sheet.

Violation Division: Riverside County Department of Env Health
Violation Program: HMRRP
Violation Source: CERS

Evaluation:
Eval General Type: Compliance Evaluation Inspection
Eval Date: 01-11-2016
Violations Found: No
Eval Type: Routine done by local agency
Eval Notes: Not reported
Eval Division: Riverside County Department of Env Health
Eval Program: HMRRP
Eval Source: CERS

Map ID
Direction
Distance
Elevation

MAP FINDINGS

Site

Database(s)

EDR ID Number
EPA ID Number

TROPITONE FURNITURE CO INC (Continued)

S113151669

Eval General Type: Compliance Evaluation Inspection
Eval Date: 01-11-2016
Violations Found: No
Eval Type: Routine done by local agency
Eval Notes: Not reported
Eval Division: Riverside County Department of Env Health
Eval Program: HW
Eval Source: CERS

Eval General Type: Compliance Evaluation Inspection
Eval Date: 03-14-2019
Violations Found: No
Eval Type: Routine done by local agency
Eval Notes: Not reported
Eval Division: Riverside County Department of Env Health
Eval Program: HW
Eval Source: CERS

Eval General Type: Compliance Evaluation Inspection
Eval Date: 03-14-2019
Violations Found: Yes
Eval Type: Routine done by local agency
Eval Notes: Not reported
Eval Division: Riverside County Department of Env Health
Eval Program: HMRRP
Eval Source: CERS

Coordinates:
Site ID: 163586
Facility Name: Tropitone Furniture Co
Env Int Type Code: HWG
Program ID: 10323718
Coord Name: Not reported
Ref Point Type Desc: Center of a facility or station.
Latitude: 33.509540
Longitude: -117.166560

Affiliation:
Affiliation Type Desc: Company Official
Entity Name: Louis Frasche
Entity Title: Director of Manufacturing CA
Affiliation Address: Not reported
Affiliation City: Not reported
Affiliation State: Not reported
Affiliation Country: Not reported
Affiliation Zip: 92590
Affiliation Phone: Not reported

Affiliation Type Desc: Document Preparer
Entity Name: Chris Blume (consultant)
Entity Title: Not reported
Affiliation Address: Not reported
Affiliation City: Not reported
Affiliation State: Not reported
Affiliation Country: Not reported
Affiliation Zip: Not reported

Map ID
Direction
Distance
Elevation

MAP FINDINGS

Site

Database(s)

EDR ID Number
EPA ID Number

TROPITONE FURNITURE CO INC (Continued)

S113151669

Affiliation Phone:	Not reported
Affiliation Type Desc:	Facility Mailing Address
Entity Name:	Mailing Address
Entity Title:	Not reported
Affiliation Address:	42202 Sarah Wy
Affiliation City:	Temecula
Affiliation State:	CA
Affiliation Country:	Not reported
Affiliation Zip:	92590
Affiliation Phone:	Not reported
Affiliation Type Desc:	Identification Signer
Entity Name:	Dean Frasche
Entity Title:	Director, Manufacturing
Affiliation Address:	Not reported
Affiliation City:	Not reported
Affiliation State:	Not reported
Affiliation Country:	Not reported
Affiliation Zip:	Not reported
Affiliation Phone:	Not reported
Affiliation Type Desc:	Legal Owner
Entity Name:	Tropitone Furniture Co
Entity Title:	Not reported
Affiliation Address:	5 Marconi
Affiliation City:	Irvine
Affiliation State:	CA
Affiliation Country:	United States
Affiliation Zip:	92618
Affiliation Phone:	(800) 654-7000
Affiliation Type Desc:	Parent Company
Entity Name:	TROPITONE HOLDING LLC
Entity Title:	Not reported
Affiliation Address:	Not reported
Affiliation City:	Not reported
Affiliation State:	Not reported
Affiliation Country:	Not reported
Affiliation Zip:	92590
Affiliation Phone:	Not reported
Affiliation Type Desc:	CUPA District
Entity Name:	Riverside Cnty Env Health
Entity Title:	Not reported
Affiliation Address:	4065 County Circle Drive, Room 104
Affiliation City:	Riverside
Affiliation State:	CA
Affiliation Country:	Not reported
Affiliation Zip:	92503
Affiliation Phone:	(951) 358-5055
Affiliation Type Desc:	Environmental Contact
Entity Name:	Roberto Pulido
Entity Title:	Not reported
Affiliation Address:	42202 Sarah Way
Affiliation City:	Temecula

Map ID
Direction
Distance
Elevation

MAP FINDINGS

Site

Database(s)

EDR ID Number
EPA ID Number

TROPITONE FURNITURE CO INC (Continued)

S113151669

Affiliation State: CA
Affiliation Country: Not reported
Affiliation Zip: 92590
Affiliation Phone: Not reported

Affiliation Type Desc: Operator
Entity Name: TROPITONE FURNITURE CO INC
Entity Title: Not reported
Affiliation Address: Not reported
Affiliation City: Not reported
Affiliation State: Not reported
Affiliation Country: Not reported
Affiliation Zip: Not reported
Affiliation Phone: (951) 587-8887

Affiliation Type Desc: Parent Corporation
Entity Name: Tropitone Furniture Co
Entity Title: Not reported
Affiliation Address: Not reported
Affiliation City: Not reported
Affiliation State: Not reported
Affiliation Country: Not reported
Affiliation Zip: Not reported
Affiliation Phone: Not reported

Affiliation Type Desc: Public Contact
Entity Name: Dean Frasche
Entity Title: Not reported
Affiliation Address: Not reported
Affiliation City: Not reported
Affiliation State: Not reported
Affiliation Country: Not reported
Affiliation Zip: 92590
Affiliation Phone: 9495952000

Affiliation Type Desc: Technical Contact
Entity Name: CHRIS BLUME
Entity Title: Not reported
Affiliation Address: Not reported
Affiliation City: Not reported
Affiliation State: Not reported
Affiliation Country: Not reported
Affiliation Zip: 92590
Affiliation Phone: 3125414200

Name: TROPITONE FURNITURE CO
Address: 42202 SARAH WAY
City,State,Zip: TEMECULA, CA 92590
Site ID: 163586
CERS ID: 92590TRPTN4222S
CERS Description: Toxic Release Inventory

Violations:
Site ID: 163586
Site Name: Tropitone Furniture Co
Violation Date: 03-14-2019
Citation: HSC 6.95 25508(a)(1) - California Health and Safety Code, Chapter

Map ID
Direction
Distance
Elevation

MAP FINDINGS

Site

Database(s)

EDR ID Number
EPA ID Number

TROPITONE FURNITURE CO INC (Continued)

S113151669

Violation Description: 6.95, Section(s) 25508(a)(1)
Failure to complete and electronically submit a site map with all required content.

Violation Notes: Returned to compliance on 05/14/2019. OBSERVATION: Site map submitted in CERS was missing nearest cross streets. CORRECTIVE ACTION: Owner/operator shall complete an annotated site map which includes all elements outlines in CA Health and Safety Code and submit into the statewide information management system at <http://cers.calepa.ca.gov>.

Violation Division: Riverside County Department of Env Health
Violation Program: HMRRP
Violation Source: CERS

Site ID: 163586
Site Name: Tropitone Furniture Co
Violation Date: 03-14-2019
Citation: HSC 6.95 25508(a)(1) - California Health and Safety Code, Chapter 6.95, Section(s) 25508(a)(1)

Violation Description: Failure to establish and electronically submit an adequate emergency response plan and procedures for a release or threatened release of a hazardous material.

Violation Notes: Returned to compliance on 05/14/2019. OBSERVATION: Observed emergency response plans and procedures submitted in CERS containing missing items. Ensure all sections are complete and filled out of the Emergency Response Plan template. CORRECTIVE ACTION: Owner/operator shall update the emergency response plans and procedures addressing a release or threatened release of a hazardous material and submit a new copy into the statewide information management system at <http://cers.calepa.ca.gov>. Ensure the procedures include immediate notification contacts to the local emergency response personnel and to the UPA; procedures for the mitigation of a release or threatened release to minimize potential harm, and evacuation plans and procedures prior to submission.

Violation Division: Riverside County Department of Env Health
Violation Program: HMRRP
Violation Source: CERS

Site ID: 163586
Site Name: Tropitone Furniture Co
Violation Date: 03-14-2019
Citation: HSC 6.95 25508(a)(1) - California Health and Safety Code, Chapter 6.95, Section(s) 25508(a)(1)

Violation Description: Failure to complete and electronically submit hazardous material inventory information for all reportable hazardous materials on site at or above reportable quantities.

Violation Notes: Returned to compliance on 05/14/2019. OBSERVATION: The chemical inventory description page submitted for propane contained was not submitted as a LIQUID in GALLONS. CORRECTIVE ACTION: Owner/operator shall update the chemical inventory page for [[[chemical name]]] and submit to the statewide information management system at <http://cers.calepa.ca.gov>. Missing information may be found by looking at the chemical safety data sheet.

Violation Division: Riverside County Department of Env Health
Violation Program: HMRRP
Violation Source: CERS

Evaluation:
Eval General Type: Compliance Evaluation Inspection

Map ID
Direction
Distance
Elevation

MAP FINDINGS

Site

Database(s)

EDR ID Number
EPA ID Number

TROPITONE FURNITURE CO INC (Continued)

S113151669

Eval Date: 01-11-2016
Violations Found: No
Eval Type: Routine done by local agency
Eval Notes: Not reported
Eval Division: Riverside County Department of Env Health
Eval Program: HMRRP
Eval Source: CERS

Eval General Type: Compliance Evaluation Inspection
Eval Date: 01-11-2016
Violations Found: No
Eval Type: Routine done by local agency
Eval Notes: Not reported
Eval Division: Riverside County Department of Env Health
Eval Program: HW
Eval Source: CERS

Eval General Type: Compliance Evaluation Inspection
Eval Date: 03-14-2019
Violations Found: No
Eval Type: Routine done by local agency
Eval Notes: Not reported
Eval Division: Riverside County Department of Env Health
Eval Program: HW
Eval Source: CERS

Eval General Type: Compliance Evaluation Inspection
Eval Date: 03-14-2019
Violations Found: Yes
Eval Type: Routine done by local agency
Eval Notes: Not reported
Eval Division: Riverside County Department of Env Health
Eval Program: HMRRP
Eval Source: CERS

Coordinates:
Site ID: 163586
Facility Name: Tropitone Furniture Co
Env Int Type Code: HWG
Program ID: 10323718
Coord Name: Not reported
Ref Point Type Desc: Center of a facility or station.
Latitude: 33.509540
Longitude: -117.166560

Affiliation:
Affiliation Type Desc: Company Official
Entity Name: Louis Frasche
Entity Title: Director of Manufacturing CA
Affiliation Address: Not reported
Affiliation City: Not reported
Affiliation State: Not reported
Affiliation Country: Not reported
Affiliation Zip: 92590
Affiliation Phone: Not reported

Map ID
Direction
Distance
Elevation

MAP FINDINGS

Site

Database(s)

EDR ID Number
EPA ID Number

TROPITONE FURNITURE CO INC (Continued)

S113151669

Affiliation Type Desc: Document Preparer
Entity Name: Chris Blume (consultant)
Entity Title: Not reported
Affiliation Address: Not reported
Affiliation City: Not reported
Affiliation State: Not reported
Affiliation Country: Not reported
Affiliation Zip: Not reported
Affiliation Phone: Not reported

Affiliation Type Desc: Facility Mailing Address
Entity Name: Mailing Address
Entity Title: Not reported
Affiliation Address: 42202 Sarah Wy
Affiliation City: Temecula
Affiliation State: CA
Affiliation Country: Not reported
Affiliation Zip: 92590
Affiliation Phone: Not reported

Affiliation Type Desc: Identification Signer
Entity Name: Dean Frasche
Entity Title: Director, Manufacturing
Affiliation Address: Not reported
Affiliation City: Not reported
Affiliation State: Not reported
Affiliation Country: Not reported
Affiliation Zip: Not reported
Affiliation Phone: Not reported

Affiliation Type Desc: Legal Owner
Entity Name: Tropitone Furniture Co
Entity Title: Not reported
Affiliation Address: 5 Marconi
Affiliation City: Irvine
Affiliation State: CA
Affiliation Country: United States
Affiliation Zip: 92618
Affiliation Phone: (800) 654-7000

Affiliation Type Desc: Parent Company
Entity Name: TROPITONE HOLDING LLC
Entity Title: Not reported
Affiliation Address: Not reported
Affiliation City: Not reported
Affiliation State: Not reported
Affiliation Country: Not reported
Affiliation Zip: 92590
Affiliation Phone: Not reported

Affiliation Type Desc: CUPA District
Entity Name: Riverside Cnty Env Health
Entity Title: Not reported
Affiliation Address: 4065 County Circle Drive, Room 104
Affiliation City: Riverside
Affiliation State: CA
Affiliation Country: Not reported

Map ID
Direction
Distance
Elevation

MAP FINDINGS

Site

Database(s)

EDR ID Number
EPA ID Number

TROPITONE FURNITURE CO INC (Continued)

S113151669

Affiliation Zip: 92503
Affiliation Phone: (951) 358-5055

Affiliation Type Desc: Environmental Contact
Entity Name: Roberto Pulido
Entity Title: Not reported
Affiliation Address: 42202 Sarah Way
Affiliation City: Temecula
Affiliation State: CA
Affiliation Country: Not reported
Affiliation Zip: 92590
Affiliation Phone: Not reported

Affiliation Type Desc: Operator
Entity Name: TROPITONE FURNITURE CO INC
Entity Title: Not reported
Affiliation Address: Not reported
Affiliation City: Not reported
Affiliation State: Not reported
Affiliation Country: Not reported
Affiliation Zip: Not reported
Affiliation Phone: (951) 587-8887

Affiliation Type Desc: Parent Corporation
Entity Name: Tropitone Furniture Co
Entity Title: Not reported
Affiliation Address: Not reported
Affiliation City: Not reported
Affiliation State: Not reported
Affiliation Country: Not reported
Affiliation Zip: Not reported
Affiliation Phone: Not reported

Affiliation Type Desc: Public Contact
Entity Name: Dean Frasche
Entity Title: Not reported
Affiliation Address: Not reported
Affiliation City: Not reported
Affiliation State: Not reported
Affiliation Country: Not reported
Affiliation Zip: 92590
Affiliation Phone: 9495952000

Affiliation Type Desc: Technical Contact
Entity Name: CHRIS BLUME
Entity Title: Not reported
Affiliation Address: Not reported
Affiliation City: Not reported
Affiliation State: Not reported
Affiliation Country: Not reported
Affiliation Zip: 92590
Affiliation Phone: 3125414200

Map ID
Direction
Distance
Elevation

MAP FINDINGS

Site

Database(s)

EDR ID Number
EPA ID Number

AI128
SW
1/8-1/4
0.142 mi.
749 ft.

TROPITONE FURNITURE
42202 SARAH WAY
TEMECULA, CA 92590
Site 2 of 8 in cluster AI

RCRA NonGen / NLR **1012175799**
CAL000329812

Actual:
1015 ft.

RCRA NonGen / NLR:

Focus Map:
5

Date form received by agency: 2008-03-01 00:00:00
Facility name: TROPITONE FURNITURE
Site name: TROPITONE FURNITURE CO., INC.
Facility address: 42202 SARAH WAY
TEMECULA, CA 92590
EPA ID: CAL000329812
Contact: CHARLES W BERRY
Contact address: Not reported
Not reported
Contact country: US
Contact telephone: 626-261-1761
Contact email: CW@CWBERRYIII.COM
EPA Region: 09
Classification: Non-Generator
Description: Handler: Non-Generators do not presently generate hazardous waste

Owner/Operator Summary:

Owner/operator name: TROPITONE FURNITURE CO., INC.
Owner/operator address: Not reported
Not reported
Owner/operator country: US
Owner/operator telephone: Not reported
Owner/operator email: Not reported
Owner/operator fax: Not reported
Owner/operator extension: Not reported
Legal status: Private
Owner/Operator Type: Operator
Owner/Op start date: 2003-01-01 00:00:00.
Owner/Op end date: Not reported

Owner/operator name: ROBERTO PULIDO
Owner/operator address: 42202 SARAH WAY
TEMECULA, CA 92590
Owner/operator country: Not reported
Owner/operator telephone: 951-587-8887
Owner/operator email: Not reported
Owner/operator fax: Not reported
Owner/operator extension: Not reported
Legal status: Other
Owner/Operator Type: Operator
Owner/Op start date: Not reported
Owner/Op end date: Not reported

Owner/operator name: HEAR LLC.
Owner/operator address: 41006 SIMIT CT.
TEMECULA, CA 92591
Owner/operator country: US
Owner/operator telephone: Not reported
Owner/operator email: Not reported
Owner/operator fax: Not reported
Owner/operator extension: Not reported
Legal status: Private

Map ID
Direction
Distance
Elevation

MAP FINDINGS

Site

Database(s)

EDR ID Number
EPA ID Number

TROPITONE FURNITURE (Continued)

1012175799

Owner/Operator Type: Owner
Owner/Op start date: 2003-01-01 00:00:00.
Owner/Op end date: Not reported

Owner/operator name: BROWN JORDAN INTERNATIONAL
Owner/operator address: 475 WEST TOWN PLACE SUITE 200
ST AUGUSTINE, FL 32092

Owner/operator country: Not reported
Owner/operator telephone: 904-495-0717
Owner/operator email: Not reported
Owner/operator fax: Not reported
Owner/operator extension: Not reported
Legal status: Other
Owner/Operator Type: Owner
Owner/Op start date: Not reported
Owner/Op end date: Not reported

Handler Activities Summary:

U.S. importer of hazardous waste: No
Mixed waste (haz. and radioactive): No
Recycler of hazardous waste: No
Transporter of hazardous waste: No
Treater, storer or disposer of HW: No
Underground injection activity: No
On-site burner exemption: No
Furnace exemption: No
Used oil fuel burner: No
Used oil processor: No
User oil refiner: No
Used oil fuel marketer to burner: No
Used oil Specification marketer: No
Used oil transfer facility: No
Used oil transporter: No

Historical Generators:

Date form received by agency: 2008-02-19 00:00:00.0
Site name: TROPITONE FURNITURE
Classification: Not a generator, verified

Hazardous Waste Summary:

. Waste code: D001
. Waste name: IGNITABLE WASTE

. Waste code: F003
. Waste name: THE FOLLOWING SPENT NONHALOGENATED SOLVENTS: XYLENE, ACETONE, ETHYL ACETATE, ETHYL BENZENE, ETHYL ETHER, METHYL ISOBUTYL KETONE, N-BUTYL ALCOHOL, CYCLOHEXANONE, AND METHANOL; ALL SPENT SOLVENT MIXTURES/BLENDS CONTAINING, BEFORE USE, ONLY THE ABOVE SPENT NONHALOGENATED SOLVENTS; AND ALL SPENT SOLVENT MIXTURES/BLENDS CONTAINING, BEFORE USE, ONE OR MORE OF THE ABOVE NONHALOGENATED SOLVENTS, AND A TOTAL OF TEN PERCENT OR MORE (BY VOLUME) OF ONE OR MORE OF THOSE SOLVENTS LISTED IN F001, F002, F004, AND F005; AND STILL BOTTOMS FROM THE RECOVERY OF THESE SPENT SOLVENTS AND SPENT SOLVENT MIXTURES.

Map ID
Direction
Distance
Elevation

MAP FINDINGS

Site

Database(s)

EDR ID Number
EPA ID Number

TROPITONE FURNITURE (Continued)

1012175799

Violation Status: No violations found

AJ129 UNITED RENTALS BRANCH N11
SE 28377 FELIX VALDEZ AVE
1/8-1/4 TEMECULA, CA 92590
0.142 mi.
751 ft. Site 1 of 5 in cluster AJ

AST A100425629
N/A

Actual: 1007 ft. **AST:**
Focus Map: 7
Name: UNITED RENTALS BRANCH N11
Address: 28377 FELIX VALDEZ AVE
City/Zip: TEMECULA,92590
Certified Unified Program Agencies: Not reported
Owner: United Rentals (North America), Inc.
Total Gallons: Not reported
CERSID: 10316878
Facility ID: Not reported
Business Name: United Rentals (North America), Inc.
Phone: 951-676-2233
Fax: Not reported
Mailing Address: 791 East 64th Avenue
Mailing Address City: Denver
Mailing Address State: CO
Mailing Address Zip Code: 80229
Operator Name: United Rentals Branch N11
Operator Phone: 951-676-2233
Owner Phone: 303-286-4394
Owner Mail Address: 100 First Stamford Place, Suite 700
Owner State: CT
Owner Zip Code: 6902
Owner Country: United States
Property Owner Name: Not reported
Property Owner Phone: Not reported
Property Owner Mailing Address: Not reported
Property Owner City: Not reported
Property Owner Stat : Not reported
Property Owner Zip Code: Not reported
Property Owner Country: Not reported
EPAID: CAL000383936

AJ130 PRIME EQUIPMENT #511
SE 28377 FELIX VALDEZ AVE
1/8-1/4 TEMECULA, CA 92590
0.142 mi.
751 ft. Site 2 of 5 in cluster AJ

UST U003914504
N/A

Actual: 1007 ft. **UST:**
Focus Map: 7
Name: PRIME EQUIPMENT #511
Address: 28377 FELIX VALDEZ AVE
City,State,Zip: TEMECULA, CA 92590
Facility ID: 606
Permitting Agency: RIVERSIDE COUNTY
Latitude: 33.4980419
Longitude: -117.1541504

Map ID
Direction
Distance
Elevation

MAP FINDINGS

Site

Database(s)

EDR ID Number
EPA ID Number

AJ131 CAL WEST RENTALS
SE 28377 FELIX VALDEZ
1/8-1/4 TEMECULA, CA 92390
0.142 mi.
751 ft. Site 3 of 5 in cluster AJ

SWEEPS UST S101590157
CA FID UST N/A

Actual:
1007 ft.

Focus Map:
7

SWEEPS UST:
Name: CAL WEST RENTALS
Address: 28377 FELIX VALDEZ
City: TEMECULA
Status: Active
Comp Number: 39
Number: 1
Board Of Equalization: 44-011268
Referral Date: 09-09-91
Action Date: 09-09-91
Created Date: 09-30-88
Owner Tank Id: 001158
SWRCB Tank Id: 33-000-000039-000001
Tank Status: A
Capacity: 2000
Active Date: 09-09-91
Tank Use: M.V. FUEL
STG: P
Content: LEADED
Number Of Tanks: 2

Name: CAL WEST RENTALS
Address: 28377 FELIX VALDEZ
City: TEMECULA
Status: Active
Comp Number: 39
Number: 1
Board Of Equalization: 44-011268
Referral Date: 09-09-91
Action Date: 09-09-91
Created Date: 09-30-88
Owner Tank Id: 001158
SWRCB Tank Id: 33-000-000039-000002
Tank Status: A
Capacity: 2000
Active Date: 09-09-91
Tank Use: M.V. FUEL
STG: P
Content: DIESEL
Number Of Tanks: Not reported

CA FID UST:
Facility ID: 33004977
Regulated By: UTNKA
Regulated ID: Not reported
Cortese Code: Not reported
SIC Code: Not reported
Facility Phone: 7146762233
Mail To: Not reported
Mailing Address: 28377 FELIX VALDEZ
Mailing Address 2: Not reported
Mailing City,St,Zip: TEMECULA 92390
Contact: Not reported

Map ID
Direction
Distance
Elevation

MAP FINDINGS

Site

Database(s)

EDR ID Number
EPA ID Number

CAL WEST RENTALS (Continued)

S101590157

Contact Phone: Not reported
DUNs Number: Not reported
NPDES Number: Not reported
EPA ID: Not reported
Comments: Not reported
Status: Active

**AJ132
SE
1/8-1/4
0.142 mi.
751 ft.**

**UNITED RENTALS N11
28377 FELIX VALDEZ AVE
TEMECULA, CA 92590**

RCRA NonGen / NLR

**1024837837
CAL000383936**

Site 4 of 5 in cluster AJ

**Actual:
1007 ft.**

RCRA NonGen / NLR:

**Focus Map:
7**

Date form received by agency: 2013-03-29 00:00:00.0
Facility name: UNITED RENTALS N11
Facility address: 28377 FELIX VALDEZ AVE
TEMECULA, CA 92590
EPA ID: CAL000383936
Mailing address: 791 E. 64TH AVE
DENVER, CO 80229
Contact: GRANT ZOLDOWSKI, PE
Contact address: 791 EAST 64TH AVENUE
DENVER, CO 80229
Contact country: Not reported
Contact telephone: 303-286-4394
Contact email: GZOLDOWS@UR.COM
EPA Region: 09
Classification: Non-Generator
Description: Handler: Non-Generators do not presently generate hazardous waste

Owner/Operator Summary:

Owner/operator name: UNITED RENTALS (NORTH AMERICA), INC
Owner/operator address: 100 FIRST STAMFORD PLACE SUITE 700
STAMFORD, CT 06902

Owner/operator country: Not reported
Owner/operator telephone: 303-286-4394
Owner/operator email: Not reported
Owner/operator fax: Not reported
Owner/operator extension: Not reported
Legal status: Other
Owner/Operator Type: Owner
Owner/Op start date: Not reported
Owner/Op end date: Not reported

Owner/operator name: GRANT ZOLDOWSKI, PE
Owner/operator address: 791 EAST 64TH AVENUE
DENVER, CO 80229

Owner/operator country: Not reported
Owner/operator telephone: 303-286-4394
Owner/operator email: Not reported
Owner/operator fax: Not reported
Owner/operator extension: Not reported
Legal status: Other
Owner/Operator Type: Operator
Owner/Op start date: Not reported
Owner/Op end date: Not reported

Map ID
 Direction
 Distance
 Elevation

MAP FINDINGS

Site

Database(s)

EDR ID Number
 EPA ID Number

UNITED RENTALS N11 (Continued)

1024837837

Handler Activities Summary:

U.S. importer of hazardous waste: No
 Mixed waste (haz. and radioactive): No
 Recycler of hazardous waste: No
 Transporter of hazardous waste: Yes
 Treater, storer or disposer of HW: No
 Underground injection activity: No
 On-site burner exemption: No
 Furnace exemption: No
 Used oil fuel burner: No
 Used oil processor: No
 User oil refiner: No
 Used oil fuel marketer to burner: No
 Used oil Specification marketer: No
 Used oil transfer facility: No
 Used oil transporter: No

Violation Status: No violations found

**AJ133
 SE
 1/8-1/4
 0.142 mi.
 751 ft.**

**UNITED RENTALS BRANCH N11
 28377 FELIX VALDEZ AVE
 TEMECULA, CA 92590
 Site 5 of 5 in cluster AJ**

**CERS HAZ WASTE S105723038
 CERS TANKS N/A
 EMI
 CERS**

**Actual:
 1007 ft.**

CERS HAZ WASTE:

Name: UNITED RENTALS BRANCH N11
 Address: 28377 FELIX VALDEZ AVE
 City,State,Zip: TEMECULA, CA 92590
 Site ID: 405001
 CERS ID: 10316878
 CERS Description: Hazardous Waste Generator

**Focus Map:
 7**

CERS TANKS:

Name: UNITED RENTALS BRANCH N11
 Address: 28377 FELIX VALDEZ AVE
 City,State,Zip: TEMECULA, CA 92590
 Site ID: 405001
 CERS ID: 10316878
 CERS Description: Aboveground Petroleum Storage

EMI:

Name: CAL WEST RENTALS, GARY & SANDR
 Address: 28377 FELIX VALDEZ AV
 City,State,Zip: TEMECULA, CA 925900000
 Year: 1990
 County Code: 33
 Air Basin: SC
 Facility ID: 50635
 Air District Name: SC
 SIC Code: 0
 Air District Name: SOUTH COAST AQMD
 Community Health Air Pollution Info System: Not reported
 Consolidated Emission Reporting Rule: Not reported
 Total Organic Hydrocarbon Gases Tons/Yr: 0
 Reactive Organic Gases Tons/Yr: 0
 Carbon Monoxide Emissions Tons/Yr: 0

Map ID
Direction
Distance
Elevation

MAP FINDINGS

Site

Database(s)

EDR ID Number
EPA ID Number

UNITED RENTALS BRANCH N11 (Continued)

S105723038

NOX - Oxides of Nitrogen Tons/Yr: 0
SOX - Oxides of Sulphur Tons/Yr: 0
Particulate Matter Tons/Yr: 0
Part. Matter 10 Micrometers and Smlr Tons/Yr:0

CERS:

Name: UNITED RENTALS BRANCH N11
Address: 28377 FELIX VALDEZ AVE
City,State,Zip: TEMECULA, CA 92590
Site ID: 405001
CERS ID: 10316878
CERS Description: Chemical Storage Facilities

Violations:

Site ID: 405001
Site Name: United Rentals Branch N11
Violation Date: 03-25-2014
Citation: HSC 6.95 Multiple - California Health and Safety Code, Chapter 6.95, Section(s) Multiple
Violation Description: Business Plan Program - Training - General
Violation Notes: Returned to compliance on 09/03/2014.
Violation Division: Riverside County Department of Env Health
Violation Program: HMRRP
Violation Source: CERS

Site ID: 405001
Site Name: United Rentals Branch N11
Violation Date: 09-03-2014
Citation: HSC 6.67 25270.4.5(a) - California Health and Safety Code, Chapter 6.67, Section(s) 25270.4.5(a)
Violation Description: Failure to have an adequate facility diagram, or no facility diagram included within the SPCC plan.
Violation Notes: Returned to compliance on 01/27/2015.
Violation Division: Riverside County Department of Env Health
Violation Program: APSA
Violation Source: CERS

Site ID: 405001
Site Name: United Rentals Branch N11
Violation Date: 03-25-2014
Citation: HSC 6.95 25505(c) - California Health and Safety Code, Chapter 6.95, Section(s) 25505(c)
Violation Description: Failure to review, revise, and recertify the business plan at least once every three years.
Violation Notes: Returned to compliance on 09/03/2014.
Violation Division: Riverside County Department of Env Health
Violation Program: HMRRP
Violation Source: CERS

Site ID: 405001
Site Name: United Rentals Branch N11
Violation Date: 03-25-2014
Citation: 19 CCR 4 2729.5 - California Code of Regulations, Title 19, Chapter 4, Section(s) 2729.5
Violation Description: Failure to submit inventory reports (Activities, Owner/Operator, Hazardous Materials Descriptions and Map pages, if required). Documentation must be resubmitted (for facilities which exceed EPCRA

Map ID
Direction
Distance
Elevation

MAP FINDINGS

Site

Database(s)

EDR ID Number
EPA ID Number

UNITED RENTALS BRANCH N11 (Continued)

S105723038

thresholds) or re-certified (for facilities which do not exceed EPCRA thresholds) by March 1.
Returned to compliance on 09/03/2014.
Violation Division: Riverside County Department of Env Health
Violation Program: HMRRP
Violation Source: CERS

Site ID: 405001
Site Name: United Rentals Branch N11
Violation Date: 03-25-2014
Citation: HSC 6.95 Multiple - California Health and Safety Code, Chapter 6.95, Section(s) Multiple
Violation Description: Business Plan Program - Administration/Documentation - General
Violation Notes: Returned to compliance on 09/03/2014.
Violation Division: Riverside County Department of Env Health
Violation Program: HMRRP
Violation Source: CERS

Site ID: 405001
Site Name: United Rentals Branch N11
Violation Date: 05-02-2017
Citation: HSC 6.67 25270.4.5(a) - California Health and Safety Code, Chapter 6.67, Section(s) 25270.4.5(a)
Violation Description: Failure to comply with one or more of the following requirements: 1. Have record of inspections and integrity tests signed by the appropriate supervisor or inspector. 2. Keep written procedures and records of inspections and integrity tests for at least three years. 3. Keep comparison records.
Violation Notes: Returned to compliance on 07/19/2017.
Violation Division: Riverside County Department of Env Health
Violation Program: APSA
Violation Source: CERS

Site ID: 405001
Site Name: United Rentals Branch N11
Violation Date: 09-03-2014
Citation: HSC 6.67 25270.4.5(a) - California Health and Safety Code, Chapter 6.67, Section(s) 25270.4.5(a)
Violation Description: Failure to comply with all of the following requirements: 1. Failure to conduct inspections and tests in accordance with written procedures that you or a certifying engineer have developed for the facility. 2. Failure to sign written procedures and/or a record of inspections and/or customary business records by the appropriate supervisor or inspector. 3. Failure to keep written procedures and/or a record of inspections and/or customary business records with the plan. AND 4. Failure to maintain written procedures and/or a record of inspections and/or customary business records for three years.
Violation Notes: Returned to compliance on 01/27/2015.
Violation Division: Riverside County Department of Env Health
Violation Program: APSA
Violation Source: CERS

Site ID: 405001
Site Name: United Rentals Branch N11
Violation Date: 09-03-2014
Citation: HSC 6.67 25270.4.5(a) - California Health and Safety Code, Chapter 6.67, Section(s) 25270.4.5(a)

Map ID
Direction
Distance
Elevation

MAP FINDINGS

Site

Database(s)

EDR ID Number
EPA ID Number

UNITED RENTALS BRANCH N11 (Continued)

S105723038

Violation Description: Failure to include inspections of tank supports/foundation, deterioration, discharges and/or accumulations of oil inside diked areas, and comparison records in the records of inspections (or customary business records).

Violation Notes: Returned to compliance on 01/27/2015.

Violation Division: Riverside County Department of Env Health

Violation Program: APSA

Violation Source: CERS

Site ID: 405001

Site Name: United Rentals Branch N11

Violation Date: 09-03-2014

Citation: HSC 6.67 25270.4.5(a) - California Health and Safety Code, Chapter 6.67, Section(s) 25270.4.5(a)

Violation Description: Failure to make SPCC plan amendment(s) when the facility has had a change in: design, construction, operation, or maintenance which affects the facility's discharge potential.

Violation Notes: Returned to compliance on 01/27/2015.

Violation Division: Riverside County Department of Env Health

Violation Program: APSA

Violation Source: CERS

Site ID: 405001

Site Name: United Rentals Branch N11

Violation Date: 09-03-2014

Citation: HSC 6.67 Multiple - California Health and Safety Code, Chapter 6.67, Section(s) Multiple

Violation Description: APSA Program - Administration/Documentation - General

Violation Notes: Returned to compliance on 01/27/2015.

Violation Division: Riverside County Department of Env Health

Violation Program: APSA

Violation Source: CERS

Site ID: 405001

Site Name: United Rentals Branch N11

Violation Date: 03-25-2014

Citation: HSC 6.95 25504(b) - California Health and Safety Code, Chapter 6.95, Section(s) 25504(b)

Violation Description: Failure to include adequate emergency response procedures in the business plan for a release or threatened release.

Violation Notes: Returned to compliance on 09/03/2014.

Violation Division: Riverside County Department of Env Health

Violation Program: HMRRP

Violation Source: CERS

Site ID: 405001

Site Name: United Rentals Branch N11

Violation Date: 09-03-2014

Citation: HSC 6.67 25270.4.5(a) - California Health and Safety Code, Chapter 6.67, Section(s) 25270.4.5(a)

Violation Description: Failure to provide training regarding: 1. The operation and maintenance of equipment to prevent discharges. 2. Discharge procedure protocols. 3. Applicable pollution control laws, rules, and regulations. 4. General facility operations. AND 5. The contents of the SPCC Plan.

Violation Notes: Returned to compliance on 01/27/2015.

Violation Division: Riverside County Department of Env Health

Map ID
Direction
Distance
Elevation

MAP FINDINGS

Site

Database(s)

EDR ID Number
EPA ID Number

UNITED RENTALS BRANCH N11 (Continued)

S105723038

Violation Program: APSA
Violation Source: CERS

Site ID: 405001
Site Name: United Rentals Branch N11
Violation Date: 09-03-2014
Citation: HSC 6.67 25270.4.5(a) - California Health and Safety Code, Chapter 6.67, Section(s) 25270.4.5(a)
Violation Description: Failure to designate a person accountable for discharge prevention and who reports to facility management.
Violation Notes: Returned to compliance on 01/27/2015.
Violation Division: Riverside County Department of Env Health
Violation Program: APSA
Violation Source: CERS

Site ID: 405001
Site Name: United Rentals Branch N11
Violation Date: 03-25-2014
Citation: HSC 6.11 25404.1 - California Health and Safety Code, Chapter 6.11, Section(s) 25404.1
Violation Description: Failure to obtain and/or maintain an active hazardous waste generator permit.
Violation Notes: Returned to compliance on 09/03/2014.
Violation Division: Riverside County Department of Env Health
Violation Program: HW
Violation Source: CERS

Evaluation:
Eval General Type: Other/Unknown
Eval Date: 01-27-2015
Violations Found: No
Eval Type: Other, not routine, done by local agency
Eval Notes: RTC- Violations cleared
Eval Division: Riverside County Department of Env Health
Eval Program: APSA
Eval Source: CERS

Eval General Type: Compliance Evaluation Inspection
Eval Date: 05-02-2017
Violations Found: No
Eval Type: Routine done by local agency
Eval Notes: Not reported
Eval Division: Riverside County Department of Env Health
Eval Program: HMRRP
Eval Source: CERS

Eval General Type: Compliance Evaluation Inspection
Eval Date: 05-02-2017
Violations Found: No
Eval Type: Routine done by local agency
Eval Notes: Not reported
Eval Division: Riverside County Department of Env Health
Eval Program: HW
Eval Source: CERS

Eval General Type: Compliance Evaluation Inspection
Eval Date: 05-02-2017

Map ID
Direction
Distance
Elevation

MAP FINDINGS

Site

Database(s)

EDR ID Number
EPA ID Number

UNITED RENTALS BRANCH N11 (Continued)

S105723038

Violations Found: Yes
Eval Type: Routine done by local agency
Eval Notes: Not reported
Eval Division: Riverside County Department of Env Health
Eval Program: APSA
Eval Source: CERS

Eval General Type: Other/Unknown
Eval Date: 07-19-2017
Violations Found: No
Eval Type: Other, not routine, done by local agency
Eval Notes: Not reported
Eval Division: Riverside County Department of Env Health
Eval Program: APSA
Eval Source: CERS

Eval General Type: Other/Unknown
Eval Date: 09-03-2014
Violations Found: No
Eval Type: Other, not routine, done by local agency
Eval Notes: RTC- Violations corrected
Eval Division: Riverside County Department of Env Health
Eval Program: HMRRP
Eval Source: CERS

Eval General Type: Compliance Evaluation Inspection
Eval Date: 09-03-2014
Violations Found: Yes
Eval Type: Routine done by local agency
Eval Notes: Not reported
Eval Division: Riverside County Department of Env Health
Eval Program: APSA
Eval Source: CERS

Eval General Type: Compliance Evaluation Inspection
Eval Date: 03-25-2014
Violations Found: Yes
Eval Type: Routine done by local agency
Eval Notes: First Inspection United Rentals
Eval Division: Riverside County Department of Env Health
Eval Program: HW
Eval Source: CERS

Eval General Type: Compliance Evaluation Inspection
Eval Date: 03-25-2014
Violations Found: Yes
Eval Type: Routine done by local agency
Eval Notes: First Inspection-new owner United Rentals Temecula
Eval Division: Riverside County Department of Env Health
Eval Program: HMRRP
Eval Source: CERS

Enforcement Action:
Site ID: 405001
Site Name: United Rentals Branch N11
Site Address: 28377 FELIX VALDEZ AVE
Site City: TEMECULA

Map ID
Direction
Distance
Elevation

MAP FINDINGS

Site

Database(s)

EDR ID Number
EPA ID Number

UNITED RENTALS BRANCH N11 (Continued)

S105723038

Site Zip: 92590
Enf Action Date: 03-25-2014
Enf Action Type: Notice of Violation (Unified Program)
Enf Action Description: Notice of Violation Issued by the Inspector at the Time of Inspection
Enf Action Notes: Not reported
Enf Action Division: Riverside County Department of Env Health
Enf Action Program: HMRRP
Enf Action Source: CERS

Site ID: 405001
Site Name: United Rentals Branch N11
Site Address: 28377 FELIX VALDEZ AVE
Site City: TEMECULA
Site Zip: 92590
Enf Action Date: 03-25-2014
Enf Action Type: Notice of Violation (Unified Program)
Enf Action Description: Notice of Violation Issued by the Inspector at the Time of Inspection
Enf Action Notes: Not reported
Enf Action Division: Riverside County Department of Env Health
Enf Action Program: HW
Enf Action Source: CERS

Site ID: 405001
Site Name: United Rentals Branch N11
Site Address: 28377 FELIX VALDEZ AVE
Site City: TEMECULA
Site Zip: 92590
Enf Action Date: 09-03-2014
Enf Action Type: Notice of Violation (Unified Program)
Enf Action Description: Notice of Violation Issued by the Inspector at the Time of Inspection
Enf Action Notes: Not reported
Enf Action Division: Riverside County Department of Env Health
Enf Action Program: APSA
Enf Action Source: CERS

Coordinates:
Site ID: 405001
Facility Name: United Rentals Branch N11
Env Int Type Code: APSA
Program ID: 10316878
Coord Name: Not reported
Ref Point Type Desc: Center of a facility or station.
Latitude: 33.496550
Longitude: -117.155500

Affiliation:
Affiliation Type Desc: Identification Signer
Entity Name: Scott Toole
Entity Title: Mgr, Environmental Compliance
Affiliation Address: Not reported
Affiliation City: Not reported
Affiliation State: Not reported
Affiliation Country: Not reported
Affiliation Zip: Not reported
Affiliation Phone: Not reported

Map ID
Direction
Distance
Elevation

MAP FINDINGS

Site

Database(s)

EDR ID Number
EPA ID Number

UNITED RENTALS BRANCH N11 (Continued)

S105723038

Affiliation Type Desc: Legal Owner
Entity Name: United Rentals (North America), Inc.
Entity Title: Not reported
Affiliation Address: 100 First Stamford Place, Suite 700
Affiliation City: Stamford
Affiliation State: CT
Affiliation Country: United States
Affiliation Zip: 06902
Affiliation Phone: (303) 286-4394

Affiliation Type Desc: CUPA District
Entity Name: Riverside Cnty Env Health
Entity Title: Not reported
Affiliation Address: 4065 County Circle Drive, Room 104
Affiliation City: Riverside
Affiliation State: CA
Affiliation Country: Not reported
Affiliation Zip: 92503
Affiliation Phone: (951) 358-5055

Affiliation Type Desc: Document Preparer
Entity Name: Scott Toole
Entity Title: Not reported
Affiliation Address: Not reported
Affiliation City: Not reported
Affiliation State: Not reported
Affiliation Country: Not reported
Affiliation Zip: Not reported
Affiliation Phone: Not reported

Affiliation Type Desc: Environmental Contact
Entity Name: GRANT ZOLDOWSKI
Entity Title: Not reported
Affiliation Address: 791 East 64th Avenue
Affiliation City: Denver
Affiliation State: CO
Affiliation Country: Not reported
Affiliation Zip: 80229
Affiliation Phone: Not reported

Affiliation Type Desc: Parent Corporation
Entity Name: United Rentals (North America), Inc.
Entity Title: Not reported
Affiliation Address: Not reported
Affiliation City: Not reported
Affiliation State: Not reported
Affiliation Country: Not reported
Affiliation Zip: Not reported
Affiliation Phone: Not reported

Affiliation Type Desc: Facility Mailing Address
Entity Name: Mailing Address
Entity Title: Not reported
Affiliation Address: 791 East 64th Avenue
Affiliation City: Denver
Affiliation State: CO
Affiliation Country: Not reported

Map ID
 Direction
 Distance
 Elevation

MAP FINDINGS

Site

Database(s)

EDR ID Number
 EPA ID Number

UNITED RENTALS BRANCH N11 (Continued)

S105723038

Affiliation Zip: 80229
 Affiliation Phone: Not reported
 Affiliation Type Desc: Operator
 Entity Name: United Rentals Branch N11
 Entity Title: Not reported
 Affiliation Address: Not reported
 Affiliation City: Not reported
 Affiliation State: Not reported
 Affiliation Country: Not reported
 Affiliation Zip: Not reported
 Affiliation Phone: (951) 676-2233

AH134
 NE
 1/8-1/4
 0.144 mi.
 758 ft.

BLACKMORE CO
27840 DEL RIO RD
TEMECULA, CA 92590

CERS HAZ WASTE **S123536807**
N/A

Site 4 of 8 in cluster AH

Actual:
1005 ft.
Focus Map:
5

CERS HAZ WASTE:
 Name: BLACKMORE CO
 Address: 27840 DEL RIO RD
 City,State,Zip: TEMECULA, CA 92590
 Site ID: 12606
 CERS ID: 10318924
 CERS Description: Hazardous Waste Generator

Violations:
 Site ID: 12606
 Site Name: Blackmore Co
 Violation Date: 05-29-2019
 Citation: 40 CFR 1 262.34(d)(5)(iii) - U.S. Code of Federal Regulations, Title 40, Chapter 1, Section(s) 262.34(d)(5)(iii)
 Violation Description: Failure to ensure that all employees are thoroughly familiar with proper waste handling and emergency procedures, relevant to their responsibilities during normal facility operations and emergencies.
 Violation Notes: Returned to compliance on 06/20/2019. OBSERVATION: No training records observed/provided during inspection. CORRECTIVE ACTION: Owner/operator shall provide employees with initial and/or refresher hazardous waste training as required. Submit a copy of the roster and the syllabus to the CUPA.
 Violation Division: Riverside County Department of Env Health
 Violation Program: HW
 Violation Source: CERS

Site ID: 12606
 Site Name: Blackmore Co
 Violation Date: 05-29-2019
 Citation: 22 CCR 12 66262.40(a) - California Code of Regulations, Title 22, Chapter 12, Section(s) 66262.40(a)
 Violation Description: Failure to keep a copy of each properly signed manifest for at least three years from the date the waste was accepted by the initial transporter. The manifest signed at the time the waste was accepted for transport shall be kept until receiving a signed copy from the designated facility which received the waste.
 Violation Notes: Returned to compliance on 06/20/2019. OBSERVATION: No manifests available for oil/fuel filters during inspection. CORRECTIVE ACTION:

Map ID
Direction
Distance
Elevation

MAP FINDINGS

Site

Database(s)

EDR ID Number
EPA ID Number

BLACKMORE CO (Continued)

S123536807

Owner/operator shall obtain all manifests for hazardous waste shipments which occurred in the past 3 years. Manifests shall be made available for inspection.

Violation Division: Riverside County Department of Env Health
Violation Program: HW
Violation Source: CERS

Site ID: 12606
Site Name: Blackmore Co
Violation Date: 05-27-2015
Citation: 40 CFR 1 265.33 - U.S. Code of Federal Regulations, Title 40, Chapter 1, Section(s) 265.33

Violation Description: Failure of the facility to test and maintain all communications or alarm systems, fire protection equipment, spill control equipment, and decontamination equipment.

Violation Notes: Returned to compliance on 06/10/2015.

Violation Division: Riverside County Department of Env Health
Violation Program: HW
Violation Source: CERS

Site ID: 12606
Site Name: Blackmore Co
Violation Date: 05-29-2019
Citation: 40 CFR 1 262.34(d)(5)(ii) - U.S. Code of Federal Regulations, Title 40, Chapter 1, Section(s) 262.34(d)(5)(ii)

Violation Description: Failure to post the following information next to the telephone: (A) The name and telephone number of the emergency coordinator; (B) Location of fire extinguishers and spill control material, and, if present, fire alarm; and (C) The telephone number of the fire department, unless the facility has a direct alarm.

Violation Notes: Returned to compliance on 05/29/2019. OBSERVATION: Observed incomplete emergency response information postings. Posting was faded and missing contact numbers and nearest medical facility. CORRECTIVE ACTION: Owner/operator shall ensure emergency contacts/required information is posted next to the phone. This violation was corrected onsite.

Violation Division: Riverside County Department of Env Health
Violation Program: HW
Violation Source: CERS

Site ID: 12606
Site Name: Blackmore Co
Violation Date: 05-29-2019
Citation: 40 CFR 1 265.201(c)(3) - U.S. Code of Federal Regulations, Title 40, Chapter 1, Section(s) 265.201(c)(3)

Violation Description: Failure to inspect hazardous waste tanks at least once each operating day for the following, when present: (1) Discharge control equipment (e.g., waste feed cutoff systems, by-pass systems, and drainage systems) to ensure that it is in good working order; (2) Data gathered from monitoring equipment (e.g., pressure and temperature gauges) to ensure that the tank is being operated according to its design; (3) The level of waste in the tank.

Violation Notes: Returned to compliance on 06/20/2019. OBSERVATION: Observed used oil tank onsite with no used oil tank daily inspections being completed/recorded. CORRECTIVE ACTION: Owner/operator shall begin to conduct daily inspections of the discharge systems, monitoring equipment, and tank levels for all tanks containing hazardous waste.

Violation Division: Riverside County Department of Env Health

Map ID
Direction
Distance
Elevation

MAP FINDINGS

Site

Database(s)

EDR ID Number
EPA ID Number

BLACKMORE CO (Continued)

S123536807

Violation Program: HW
Violation Source: CERS

Site ID: 12606
Site Name: Blackmore Co
Violation Date: 05-29-2019
Citation: 40 CFR 1 265.33 - U.S. Code of Federal Regulations, Title 40, Chapter 1, Section(s) 265.33

Violation Description: Failure to test and maintain as necessary all facility communications or alarm systems, fire protection equipment, spill control equipment, and decontamination equipment to assure its proper operation in time of emergency.

Violation Notes: Returned to compliance on 06/20/2019. OBSERVATION: Observed lack of adequate spill equipment. Specifically, no waste drum maintained/labeled for contaminated absorbent material. CORRECTIVE ACTION: Owner/operator shall ensure spill equipment is maintained on site and available for use. Provide a waste drum that is properly labeled for storage of contaminated absorbent in the event of a spill/spill clean up.

Violation Division: Riverside County Department of Env Health
Violation Program: HW
Violation Source: CERS

Site ID: 12606
Site Name: Blackmore Co
Violation Date: 05-29-2019
Citation: HSC 6.5 25250.22 - California Health and Safety Code, Chapter 6.5, Section(s) 25250.22

Violation Description: Failure to properly manage used oil and/or fuel filters in accordance with the requirements.

Violation Notes: Returned to compliance on 06/20/2019. OBSERVATION: Observed used oil/fuel filter drum not available onsite at time of inspection and no records available for transport of used oil/fuel filters. But facility to be conducting oil changes therefore generating filters every other oil change. CORRECTIVE ACTION: Owner/operator shall provide a properly labeled hazardous waste drum for the storage of used oil filters and provide manifests available RE: the proper transport/disposal of used oil/fuel filters.

Violation Division: Riverside County Department of Env Health
Violation Program: HW
Violation Source: CERS

Evaluation:
Eval General Type: Compliance Evaluation Inspection
Eval Date: 05-27-2015
Violations Found: Yes
Eval Type: Routine done by local agency
Eval Notes: Not reported
Eval Division: Riverside County Department of Env Health
Eval Program: HW
Eval Source: CERS

Eval General Type: Compliance Evaluation Inspection
Eval Date: 05-29-2019
Violations Found: Yes
Eval Type: Routine done by local agency
Eval Notes: Not reported

Map ID
Direction
Distance
Elevation

MAP FINDINGS

Site

Database(s)

EDR ID Number
EPA ID Number

BLACKMORE CO (Continued)

S123536807

Eval Division: Riverside County Department of Env Health
Eval Program: HW
Eval Source: CERS

Enforcement Action:
Site ID: 12606
Site Name: Blackmore Co
Site Address: 27840 DEL RIO RD
Site City: TEMECULA
Site Zip: 92590
Enf Action Date: 05-27-2015
Enf Action Type: Notice of Violation (Unified Program)
Enf Action Description: Notice of Violation Issued by the Inspector at the Time of Inspection
Enf Action Notes: Not reported
Enf Action Division: Riverside County Department of Env Health
Enf Action Program: HW
Enf Action Source: CERS

Coordinates:
Site ID: 12606
Facility Name: Blackmore Co
Env Int Type Code: HWG
Program ID: 10318924
Coord Name: Not reported
Ref Point Type Desc: Center of a facility or station.
Latitude: 33.508080
Longitude: -117.158390

Affiliation:
Affiliation Type Desc: Parent Corporation
Entity Name: Blackmore Co
Entity Title: Not reported
Affiliation Address: Not reported
Affiliation City: Not reported
Affiliation State: Not reported
Affiliation Country: Not reported
Affiliation Zip: Not reported
Affiliation Phone: Not reported

Affiliation Type Desc: CUPA District
Entity Name: Riverside Cnty Env Health
Entity Title: Not reported
Affiliation Address: 4065 County Circle Drive, Room 104
Affiliation City: Riverside
Affiliation State: CA
Affiliation Country: Not reported
Affiliation Zip: 92503
Affiliation Phone: (951) 358-5055

Affiliation Type Desc: Facility Mailing Address
Entity Name: Mailing Address
Entity Title: Not reported
Affiliation Address: 27840 Del Rio Rd
Affiliation City: Temecula
Affiliation State: CA
Affiliation Country: Not reported

Map ID
Direction
Distance
Elevation

MAP FINDINGS

Site

Database(s)

EDR ID Number
EPA ID Number

BLACKMORE CO (Continued)

S123536807

Affiliation Zip: 92590
Affiliation Phone: Not reported

**AH135
NE
1/8-1/4
0.144 mi.
758 ft.**

**BLACKMORE COMPANY LLC
27840 DEL RIO RD
TEMECULA, CA 92590
Site 5 of 8 in cluster AH**

RCRA NonGen / NLR

**1024856514
CAL000420598**

**Actual:
1005 ft.**

RCRA NonGen / NLR:

Date form received by agency: 2016-10-05 00:00:00.0

**Focus Map:
5**

Facility name: BLACKMORE COMPANY LLC
Facility address: 27840 DEL RIO RD
TEMECULA, CA 92590
EPA ID: CAL000420598
Contact: JENNIE GROCHOWSKY
Contact address: 27840 DEL RIO RD
TEMECULA, CA 92590
Contact country: Not reported
Contact telephone: 951-676-2994
Contact email: JENNIE@BLACKMOREEQUIPMENT.COM
EPA Region: 09
Classification: Non-Generator
Description: Handler: Non-Generators do not presently generate hazardous waste

Owner/Operator Summary:

Owner/operator name: KEN BLACKMORE
Owner/operator address: 27840 DEL RIO RD
TEMECULA, CA 92590
Owner/operator country: Not reported
Owner/operator telephone: 951-676-2994
Owner/operator email: Not reported
Owner/operator fax: Not reported
Owner/operator extension: Not reported
Legal status: Other
Owner/Operator Type: Owner
Owner/Op start date: Not reported
Owner/Op end date: Not reported

Owner/operator name: JENNIE GROCHOWSKY
Owner/operator address: 27840 DEL RIO RD
TEMECULA, CA 92590
Owner/operator country: Not reported
Owner/operator telephone: 951-676-2994
Owner/operator email: Not reported
Owner/operator fax: Not reported
Owner/operator extension: Not reported
Legal status: Other
Owner/Operator Type: Operator
Owner/Op start date: Not reported
Owner/Op end date: Not reported

Handler Activities Summary:

U.S. importer of hazardous waste: No
Mixed waste (haz. and radioactive): No
Recycler of hazardous waste: No

Map ID
Direction
Distance
Elevation

MAP FINDINGS

Site

Database(s)

EDR ID Number
EPA ID Number

BLACKMORE COMPANY LLC (Continued)

1024856514

Transporter of hazardous waste: Yes
Treater, storer or disposer of HW: No
Underground injection activity: No
On-site burner exemption: No
Furnace exemption: No
Used oil fuel burner: No
Used oil processor: No
User oil refiner: No
Used oil fuel marketer to burner: No
Used oil Specification marketer: No
Used oil transfer facility: No
Used oil transporter: No

Violation Status: No violations found

AH136
NE
1/8-1/4
0.144 mi.
760 ft.

**ADVANCED AUTOMOTIVE
27860 DEL RIO RD STE D
TEMECULA, CA 92590**

RCRA NonGen / NLR

1024812775
CAL000301254

Site 6 of 8 in cluster AH

Actual:
1005 ft.

RCRA NonGen / NLR:

Date form received by agency: 2005-12-08 00:00:00.0

Focus Map:
5

Facility name: ADVANCED AUTOMOTIVE
Facility address: 27860 DEL RIO RD STE D
TEMECULA, CA 92590-2624

EPA ID: CAL000301254
Contact: BRENT COLWELL
Contact address: 27860 DEL RIO RD STE D
TEMECULA, CA 92590

Contact country: Not reported
Contact telephone: 951-694-1177
Contact email: BLCOLWELL@AOL.COM

EPA Region: 09
Classification: Non-Generator

Description: Handler: Non-Generators do not presently generate hazardous waste

Owner/Operator Summary:

Owner/operator name: BRENT COLWELL
Owner/operator address: 27860 DEL RIO RD STE D
TEMECULA, CA 92590

Owner/operator country: Not reported
Owner/operator telephone: 951-694-1177
Owner/operator email: Not reported
Owner/operator fax: Not reported
Owner/operator extension: Not reported

Legal status: Other
Owner/Operator Type: Operator
Owner/Op start date: Not reported
Owner/Op end date: Not reported

Owner/operator name: BRENT COLWELL
Owner/operator address: 27860 DEL RIO RD STE D
TEMECULA, CA 92590

Owner/operator country: Not reported
Owner/operator telephone: 951-694-1177
Owner/operator email: Not reported
Owner/operator fax: Not reported

Map ID
Direction
Distance
Elevation

MAP FINDINGS

Site

Database(s)

EDR ID Number
EPA ID Number

ADVANCED AUTOMOTIVE (Continued)

1024812775

Owner/operator extension: Not reported
Legal status: Other
Owner/Operator Type: Owner
Owner/Op start date: Not reported
Owner/Op end date: Not reported

Handler Activities Summary:

U.S. importer of hazardous waste: No
Mixed waste (haz. and radioactive): No
Recycler of hazardous waste: No
Transporter of hazardous waste: Yes
Treater, storer or disposer of HW: No
Underground injection activity: No
On-site burner exemption: No
Furnace exemption: No
Used oil fuel burner: No
Used oil processor: No
User oil refiner: No
Used oil fuel marketer to burner: No
Used oil Specification marketer: No
Used oil transfer facility: No
Used oil transporter: No

Violation Status: No violations found

AH137
NE
1/8-1/4
0.144 mi.
760 ft.

MOLDING INTERNATIONAL & ENGINEERING INC
27860 DEL RIO RD
TEMECULA, CA 92590
Site 7 of 8 in cluster AH

CERS HAZ WASTE S113050931
HAZNET N/A

Actual:
1005 ft.
Focus Map:
5

CERS HAZ WASTE:
Name: PRECISION ALIGNMENT
Address: 27860 DEL RIO RD #B
City,State,Zip: TEMECULA, CA 92590
Site ID: 144669
CERS ID: 10319614
CERS Description: Hazardous Waste Generator

Violations:

Site ID: 144669
Site Name: Precision Alignment
Violation Date: 04-04-2016
Citation: 40 CFR 1 265.33 - U.S. Code of Federal Regulations, Title 40, Chapter 1, Section(s) 265.33

Violation Description: Failure of the facility to test and maintain all communications or alarm systems, fire protection equipment, spill control equipment, and decontamination equipment.

Violation Notes: Returned to compliance on 04/07/2016.
Violation Division: Riverside County Department of Env Health
Violation Program: HW
Violation Source: CERS

Evaluation:

Eval General Type: Compliance Evaluation Inspection
Eval Date: 04-04-2016
Violations Found: Yes
Eval Type: Routine done by local agency

Map ID
Direction
Distance
Elevation

MAP FINDINGS

Site

Database(s)

EDR ID Number
EPA ID Number

MOLDING INTERNATIONAL & ENGINEERING INC (Continued)

S113050931

Eval Notes: Not reported
Eval Division: Riverside County Department of Env Health
Eval Program: HW
Eval Source: CERS

Affiliation:

Affiliation Type Desc: Facility Mailing Address
Entity Name: Mailing Address
Entity Title: Not reported
Affiliation Address: 27860 Del Rio Rd
Affiliation City: Temecula
Affiliation State: CA
Affiliation Country: Not reported
Affiliation Zip: 92590
Affiliation Phone: Not reported

Affiliation Type Desc: CUPA District
Entity Name: Riverside Cnty Env Health
Entity Title: Not reported
Affiliation Address: 4065 County Circle Drive, Room 104
Affiliation City: Riverside
Affiliation State: CA
Affiliation Country: Not reported
Affiliation Zip: 92503
Affiliation Phone: (951) 358-5055

Affiliation Type Desc: Parent Corporation
Entity Name: Precision Alignment
Entity Title: Not reported
Affiliation Address: Not reported
Affiliation City: Not reported
Affiliation State: Not reported
Affiliation Country: Not reported
Affiliation Zip: Not reported
Affiliation Phone: Not reported

Name: ADVANCED AUTOMOTIVE
Address: 27860 DEL RIO RD STE.D
City,State,Zip: TEMECULA, CA 92590
Site ID: 3194
CERS ID: 10319158
CERS Description: Hazardous Waste Generator

Evaluation:

Eval General Type: Compliance Evaluation Inspection
Eval Date: 04-04-2016
Violations Found: No
Eval Type: Routine done by local agency
Eval Notes: Not reported
Eval Division: Riverside County Department of Env Health
Eval Program: HW
Eval Source: CERS

Affiliation:

Affiliation Type Desc: Facility Mailing Address
Entity Name: Mailing Address

Map ID
Direction
Distance
Elevation

MAP FINDINGS

Site

Database(s)

EDR ID Number
EPA ID Number

MOLDING INTERNATIONAL & ENGINEERING INC (Continued)

S113050931

Entity Title: Not reported
Affiliation Address: 27860 Del Rio Rd
Affiliation City: Temecula
Affiliation State: CA
Affiliation Country: Not reported
Affiliation Zip: 92590
Affiliation Phone: Not reported

Affiliation Type Desc: Parent Corporation
Entity Name: ADVANCED AUTOMOTIVE
Entity Title: Not reported
Affiliation Address: Not reported
Affiliation City: Not reported
Affiliation State: Not reported
Affiliation Country: Not reported
Affiliation Zip: Not reported
Affiliation Phone: Not reported

Affiliation Type Desc: CUPA District
Entity Name: Riverside Cnty Env Health
Entity Title: Not reported
Affiliation Address: 4065 County Circle Drive, Room 104
Affiliation City: Riverside
Affiliation State: CA
Affiliation Country: Not reported
Affiliation Zip: 92503
Affiliation Phone: (951) 358-5055

Name: GOLDEN STATE SMOG
Address: 27860 DEL RIO RD # C
City,State,Zip: TEMECULA, CA 92590
Site ID: 33750
CERS ID: 10320553
CERS Description: Hazardous Waste Generator

Violations:
Site ID: 33750
Site Name: Golden State Smog
Violation Date: 04-04-2016
Citation: 22 CCR 12 66262.12 - California Code of Regulations, Title 22, Chapter 12, Section(s) 66262.12
Violation Description: Failure to obtain and/or maintain an Active EPA ID.
Violation Notes: Returned to compliance on 04/05/2016.
Violation Division: Riverside County Department of Env Health
Violation Program: HW
Violation Source: CERS

Evaluation:
Eval General Type: Compliance Evaluation Inspection
Eval Date: 04-04-2016
Violations Found: Yes
Eval Type: Routine done by local agency
Eval Notes: Not reported
Eval Division: Riverside County Department of Env Health
Eval Program: HW
Eval Source: CERS

Map ID
Direction
Distance
Elevation

MAP FINDINGS

Site

Database(s)

EDR ID Number
EPA ID Number

MOLDING INTERNATIONAL & ENGINEERING INC (Continued)

S113050931

Affiliation:

Affiliation Type Desc: Facility Mailing Address
Entity Name: Mailing Address
Entity Title: Not reported
Affiliation Address: 27860 Del Rio Rd
Affiliation City: Temecula
Affiliation State: CA
Affiliation Country: Not reported
Affiliation Zip: 92590
Affiliation Phone: Not reported

Affiliation Type Desc: CUPA District
Entity Name: Riverside Cnty Env Health
Entity Title: Not reported
Affiliation Address: 4065 County Circle Drive, Room 104
Affiliation City: Riverside
Affiliation State: CA
Affiliation Country: Not reported
Affiliation Zip: 92503
Affiliation Phone: (951) 358-5055

Affiliation Type Desc: Parent Corporation
Entity Name: Golden State Smog
Entity Title: Not reported
Affiliation Address: Not reported
Affiliation City: Not reported
Affiliation State: Not reported
Affiliation Country: Not reported
Affiliation Zip: Not reported
Affiliation Phone: Not reported

HAZNET:

Name: MOLDING INTERNATIONAL & ENGINEERING INC
Address: 27860 DEL RIO RD
Address 2: Not reported
City,State,Zip: TEMECULA, CA 925900000
Year: 1998
Gepaid: CAL000076512
Contact: JERRY VANACKEREN
Telephone: 9092965010
Mailing Name: Not reported
Mailing Address: PO BOX 738
Gen County: 33
Waste Category: Aqueous solution with total organic residues less than 10 percent
TSD EPA ID: CAT000613893
TSD County: 19
Disposal Method: Transfer Station
Tons: 0.0546

Additional Info:

Year: 1998
Shipment Date: 19981116
Creation Date: 1/13/1999 0:00:00
Receipt Date: 19981118
Manifest ID: 98447468
Gen EPA ID: CAL000076512

Map ID
Direction
Distance
Elevation

MAP FINDINGS

Site

Database(s)

EDR ID Number
EPA ID Number

MOLDING INTERNATIONAL & ENGINEERING INC (Continued)

S113050931

Trans EPA ID: ILD984908202
Trans Name: Not reported
Trans 2 EPA ID: SCD987574647
Trans 2 Name: Not reported
TSD EPA ID: CAT000613893
Trans Name: Not reported
TSD Alt EPA ID: CAT000613893
TSD Alt Name: Not reported
Waste Code: 134
RCRA Code: D006
Meth Code: H01
Quantity Tons: 0.0546
Waste Quantity: 13
Quantity Unit: G
Additional Code 1: Not reported
Additional Code 2: Not reported
Additional Code 3: Not reported
Additional Code 4: Not reported
Additional Code 5: Not reported

Name: MOLDING INTERNATIONAL & ENGINEERING INC
Address: 27860 DEL RIO RD
Address 2: Not reported
City,State,Zip: TEMECULA, CA 925900000
Year: 2004
Gepaid: CAL000076512
Contact: JERRY VANACKEREN
Telephone: 9092965010
Mailing Name: Not reported
Mailing Address: PO BOX 738
Gen County: 33
Waste Category: Aqueous solution with total organic residues less than 10 percent
TSD EPA ID: CAT000613927
TSD County: 36
Disposal Method: Not reported
Tons: 0.0672

Additional Info:

Year: 2004
Shipment Date: 20040408
Creation Date: 10/14/2004 7:35:58
Receipt Date: 20040408
Manifest ID: 23474813
Gen EPA ID: CAL000076512
Trans EPA ID: TXR000050930
Trans Name: SAFETY-KLEEN SYSTEMS INC
Trans 2 EPA ID: Not reported
Trans 2 Name: Not reported
TSD EPA ID: CAT000613927
Trans Name: SAFETY-KLEEN SYSTEMS INC
TSD Alt EPA ID: CAT000613927
TSD Alt Name: Not reported
Waste Code: 134
RCRA Code: Not reported
Meth Code: H01
Quantity Tons: 0.063
Waste Quantity: 15

Map ID
Direction
Distance
Elevation

MAP FINDINGS

Site

Database(s)

EDR ID Number
EPA ID Number

MOLDING INTERNATIONAL & ENGINEERING INC (Continued)

S113050931

Quantity Unit:	G
Additional Code 1:	Not reported
Additional Code 2:	Not reported
Additional Code 3:	Not reported
Additional Code 4:	Not reported
Additional Code 5:	Not reported
Year:	2004
Shipment Date:	20040211
Creation Date:	8/20/2004 9:31:41
Receipt Date:	20040212
Manifest ID:	22578731
Gen EPA ID:	CAL000076512
Trans EPA ID:	TXR000050930
Trans Name:	SAFETY-KLEEN SYSTEMS INC
Trans 2 EPA ID:	Not reported
Trans 2 Name:	Not reported
TSDf EPA ID:	CAT000613927
Trans Name:	SAFETY-KLEEN SYSTEMS INC
TSDf Alt EPA ID:	CAT000613927
TSDf Alt Name:	Not reported
Waste Code:	134
RCRA Code:	Not reported
Meth Code:	H01
Quantity Tons:	0.063
Waste Quantity:	15
Quantity Unit:	G
Additional Code 1:	Not reported
Additional Code 2:	Not reported
Additional Code 3:	Not reported
Additional Code 4:	Not reported
Additional Code 5:	Not reported
Year:	2004
Shipment Date:	20041118
Creation Date:	1/20/2005 18:31:32
Receipt Date:	20041119
Manifest ID:	23725652
Gen EPA ID:	CAL000076512
Trans EPA ID:	TXR000050930
Trans Name:	SAFETY-KLEEN SYSTEMS INC
Trans 2 EPA ID:	Not reported
Trans 2 Name:	Not reported
TSDf EPA ID:	CAT000613927
Trans Name:	SAFETY-KLEEN SYSTEMS INC
TSDf Alt EPA ID:	CAT000613927
TSDf Alt Name:	Not reported
Waste Code:	134
RCRA Code:	Not reported
Meth Code:	H01
Quantity Tons:	0.063
Waste Quantity:	15
Quantity Unit:	G
Additional Code 1:	Not reported
Additional Code 2:	Not reported
Additional Code 3:	Not reported
Additional Code 4:	Not reported

Map ID
Direction
Distance
Elevation

MAP FINDINGS

Site

Database(s)

EDR ID Number
EPA ID Number

MOLDING INTERNATIONAL & ENGINEERING INC (Continued)

S113050931

Additional Code 5:	Not reported
Year:	2004
Shipment Date:	20040914
Creation Date:	12/28/2004 14:47:40
Receipt Date:	20040915
Manifest ID:	23716587
Gen EPA ID:	CAL000076512
Trans EPA ID:	TXR000050930
Trans Name:	SAFETY-KLEEN SYSTEMS INC
Trans 2 EPA ID:	Not reported
Trans 2 Name:	Not reported
TSDf EPA ID:	CAT000613927
Trans Name:	SAFETY-KLEEN SYSTEMS INC
TSDf Alt EPA ID:	CAT000613927
TSDf Alt Name:	Not reported
Waste Code:	134
RCRA Code:	Not reported
Meth Code:	H01
Quantity Tons:	0.063
Waste Quantity:	15
Quantity Unit:	G
Additional Code 1:	Not reported
Additional Code 2:	Not reported
Additional Code 3:	Not reported
Additional Code 4:	Not reported
Additional Code 5:	Not reported
Year:	2004
Shipment Date:	20041129
Creation Date:	10/4/2004 18:31:20
Receipt Date:	Not reported
Manifest ID:	21318675
Gen EPA ID:	CAL000076512
Trans EPA ID:	SCR000075150
Trans Name:	SAFETY-KLEEN SYSTEMS INC
Trans 2 EPA ID:	Not reported
Trans 2 Name:	Not reported
TSDf EPA ID:	CAT000613927
Trans Name:	SAFETY-KLEEN SYSTEMS INC
TSDf Alt EPA ID:	CAT000613927
TSDf Alt Name:	Not reported
Waste Code:	134
RCRA Code:	D039
Meth Code:	Not reported
Quantity Tons:	0.0672
Waste Quantity:	16
Quantity Unit:	G
Additional Code 1:	Not reported
Additional Code 2:	Not reported
Additional Code 3:	Not reported
Additional Code 4:	Not reported
Additional Code 5:	Not reported
Year:	2004
Shipment Date:	20040730
Creation Date:	11/5/2004 18:32:00

Map ID
Direction
Distance
Elevation

MAP FINDINGS

Site

Database(s)

EDR ID Number
EPA ID Number

MOLDING INTERNATIONAL & ENGINEERING INC (Continued)

S113050931

Receipt Date: 20040730
Manifest ID: 23513689
Gen EPA ID: CAL000076512
Trans EPA ID: TXR000050930
Trans Name: SAFETY-KLEEN SYSTEMS INC
Trans 2 EPA ID: Not reported
Trans 2 Name: Not reported
TSDf EPA ID: CAT000613927
Trans Name: SAFETY-KLEEN SYSTEMS INC
TSDf Alt EPA ID: CAT000613927
TSDf Alt Name: Not reported
Waste Code: 134
RCRA Code: Not reported
Meth Code: H01
Quantity Tons: 0.063
Waste Quantity: 15
Quantity Unit: G
Additional Code 1: Not reported
Additional Code 2: Not reported
Additional Code 3: Not reported
Additional Code 4: Not reported
Additional Code 5: Not reported

Year: 2004
Shipment Date: 20040526
Creation Date: 10/15/2004 10:47:43
Receipt Date: 20040527
Manifest ID: 23507493
Gen EPA ID: CAL000076512
Trans EPA ID: TXR000050930
Trans Name: SAFETY-KLEEN SYSTEMS INC
Trans 2 EPA ID: Not reported
Trans 2 Name: Not reported
TSDf EPA ID: CAT000613927
Trans Name: SAFETY-KLEEN SYSTEMS INC
TSDf Alt EPA ID: CAT000613927
TSDf Alt Name: Not reported
Waste Code: 134
RCRA Code: Not reported
Meth Code: H01
Quantity Tons: 0.063
Waste Quantity: 15
Quantity Unit: G
Additional Code 1: Not reported
Additional Code 2: Not reported
Additional Code 3: Not reported
Additional Code 4: Not reported
Additional Code 5: Not reported

Name: MOLDING INTERNATIONAL & ENGINEERING INC
Address: 27860 DEL RIO RD
Address 2: Not reported
City,State,Zip: TEMECULA, CA 925900000
Year: 2004
Gepaid: CAL000076512
Contact: JERRY VANACKEREN

Map ID
Direction
Distance
Elevation

MAP FINDINGS

Site

Database(s)

EDR ID Number
EPA ID Number

MOLDING INTERNATIONAL & ENGINEERING INC (Continued)

S113050931

Telephone: 9092965010
Mailing Name: Not reported
Mailing Address: PO BOX 738
Gen County: 33
Waste Category: Aqueous solution with total organic residues less than 10 percent
TSD EPA ID: CAT000613927
TSD County: 36
Disposal Method: Transfer Station
Tons: 0.378

Additional Info:

Year: 2004
Shipment Date: 20040408
Creation Date: 10/14/2004 7:35:58
Receipt Date: 20040408
Manifest ID: 23474813
Gen EPA ID: CAL000076512
Trans EPA ID: TXR000050930
Trans Name: SAFETY-KLEEN SYSTEMS INC
Trans 2 EPA ID: Not reported
Trans 2 Name: Not reported
TSD EPA ID: CAT000613927
Trans Name: SAFETY-KLEEN SYSTEMS INC
TSD Alt EPA ID: CAT000613927
TSD Alt Name: Not reported
Waste Code: 134
RCRA Code: Not reported
Meth Code: H01
Quantity Tons: 0.063
Waste Quantity: 15
Quantity Unit: G
Additional Code 1: Not reported
Additional Code 2: Not reported
Additional Code 3: Not reported
Additional Code 4: Not reported
Additional Code 5: Not reported

Year: 2004
Shipment Date: 20040211
Creation Date: 8/20/2004 9:31:41
Receipt Date: 20040212
Manifest ID: 22578731
Gen EPA ID: CAL000076512
Trans EPA ID: TXR000050930
Trans Name: SAFETY-KLEEN SYSTEMS INC
Trans 2 EPA ID: Not reported
Trans 2 Name: Not reported
TSD EPA ID: CAT000613927
Trans Name: SAFETY-KLEEN SYSTEMS INC
TSD Alt EPA ID: CAT000613927
TSD Alt Name: Not reported
Waste Code: 134
RCRA Code: Not reported
Meth Code: H01
Quantity Tons: 0.063
Waste Quantity: 15
Quantity Unit: G
Additional Code 1: Not reported

Map ID
Direction
Distance
Elevation

MAP FINDINGS

Site

Database(s)

EDR ID Number
EPA ID Number

MOLDING INTERNATIONAL & ENGINEERING INC (Continued)

S113050931

Additional Code 2:	Not reported
Additional Code 3:	Not reported
Additional Code 4:	Not reported
Additional Code 5:	Not reported
Year:	2004
Shipment Date:	20041118
Creation Date:	1/20/2005 18:31:32
Receipt Date:	20041119
Manifest ID:	23725652
Gen EPA ID:	CAL000076512
Trans EPA ID:	TXR000050930
Trans Name:	SAFETY-KLEEN SYSTEMS INC
Trans 2 EPA ID:	Not reported
Trans 2 Name:	Not reported
TSDf EPA ID:	CAT000613927
Trans Name:	SAFETY-KLEEN SYSTEMS INC
TSDf Alt EPA ID:	CAT000613927
TSDf Alt Name:	Not reported
Waste Code:	134
RCRA Code:	Not reported
Meth Code:	H01
Quantity Tons:	0.063
Waste Quantity:	15
Quantity Unit:	G
Additional Code 1:	Not reported
Additional Code 2:	Not reported
Additional Code 3:	Not reported
Additional Code 4:	Not reported
Additional Code 5:	Not reported
Year:	2004
Shipment Date:	20040914
Creation Date:	12/28/2004 14:47:40
Receipt Date:	20040915
Manifest ID:	23716587
Gen EPA ID:	CAL000076512
Trans EPA ID:	TXR000050930
Trans Name:	SAFETY-KLEEN SYSTEMS INC
Trans 2 EPA ID:	Not reported
Trans 2 Name:	Not reported
TSDf EPA ID:	CAT000613927
Trans Name:	SAFETY-KLEEN SYSTEMS INC
TSDf Alt EPA ID:	CAT000613927
TSDf Alt Name:	Not reported
Waste Code:	134
RCRA Code:	Not reported
Meth Code:	H01
Quantity Tons:	0.063
Waste Quantity:	15
Quantity Unit:	G
Additional Code 1:	Not reported
Additional Code 2:	Not reported
Additional Code 3:	Not reported
Additional Code 4:	Not reported
Additional Code 5:	Not reported

Map ID
Direction
Distance
Elevation

MAP FINDINGS

Site

Database(s)

EDR ID Number
EPA ID Number

MOLDING INTERNATIONAL & ENGINEERING INC (Continued)

S113050931

Year: 2004
Shipment Date: 20041129
Creation Date: 10/4/2004 18:31:20
Receipt Date: Not reported
Manifest ID: 21318675
Gen EPA ID: CAL000076512
Trans EPA ID: SCR000075150
Trans Name: SAFETY-KLEEN SYSTEMS INC
Trans 2 EPA ID: Not reported
Trans 2 Name: Not reported
TSDf EPA ID: CAT000613927
Trans Name: SAFETY-KLEEN SYSTEMS INC
TSDf Alt EPA ID: CAT000613927
TSDf Alt Name: Not reported
Waste Code: 134
RCRA Code: D039
Meth Code: Not reported
Quantity Tons: 0.0672
Waste Quantity: 16
Quantity Unit: G
Additional Code 1: Not reported
Additional Code 2: Not reported
Additional Code 3: Not reported
Additional Code 4: Not reported
Additional Code 5: Not reported

Year: 2004
Shipment Date: 20040730
Creation Date: 11/5/2004 18:32:00
Receipt Date: 20040730
Manifest ID: 23513689
Gen EPA ID: CAL000076512
Trans EPA ID: TXR000050930
Trans Name: SAFETY-KLEEN SYSTEMS INC
Trans 2 EPA ID: Not reported
Trans 2 Name: Not reported
TSDf EPA ID: CAT000613927
Trans Name: SAFETY-KLEEN SYSTEMS INC
TSDf Alt EPA ID: CAT000613927
TSDf Alt Name: Not reported
Waste Code: 134
RCRA Code: Not reported
Meth Code: H01
Quantity Tons: 0.063
Waste Quantity: 15
Quantity Unit: G
Additional Code 1: Not reported
Additional Code 2: Not reported
Additional Code 3: Not reported
Additional Code 4: Not reported
Additional Code 5: Not reported

Year: 2004
Shipment Date: 20040526
Creation Date: 10/15/2004 10:47:43
Receipt Date: 20040527
Manifest ID: 23507493

Map ID
Direction
Distance
Elevation

MAP FINDINGS

Site

Database(s)

EDR ID Number
EPA ID Number

MOLDING INTERNATIONAL & ENGINEERING INC (Continued)

S113050931

Gen EPA ID: CAL000076512
Trans EPA ID: TXR000050930
Trans Name: SAFETY-KLEEN SYSTEMS INC
Trans 2 EPA ID: Not reported
Trans 2 Name: Not reported
TSD EPA ID: CAT000613927
Trans Name: SAFETY-KLEEN SYSTEMS INC
TSD Alt EPA ID: CAT000613927
TSD Alt Name: Not reported
Waste Code: 134
RCRA Code: Not reported
Meth Code: H01
Quantity Tons: 0.063
Waste Quantity: 15
Quantity Unit: G
Additional Code 1: Not reported
Additional Code 2: Not reported
Additional Code 3: Not reported
Additional Code 4: Not reported
Additional Code 5: Not reported

Name: MOLDING INTERNATIONAL & ENGINEERING INC
Address: 27860 DEL RIO RD
Address 2: Not reported
City,State,Zip: TEMECULA, CA 925900000
Year: 1999
Gepaid: CAL000076512
Contact: JERRY VANACKEREN
Telephone: 9092965010
Mailing Name: Not reported
Mailing Address: PO BOX 738
Gen County: 33
Waste Category: Aqueous solution with total organic residues less than 10 percent
TSD EPA ID: CAT000613893
TSD County: 19
Disposal Method: Transfer Station
Tons: 0.1218

Additional Info:

Year: 1999
Shipment Date: 19991011
Creation Date: 12/17/1999 0:00:00
Receipt Date: 19991011
Manifest ID: 99510636
Gen EPA ID: CAL000076512
Trans EPA ID: ILD984908202
Trans Name: Not reported
Trans 2 EPA ID: Not reported
Trans 2 Name: Not reported
TSD EPA ID: CAT000613927
Trans Name: Not reported
TSD Alt EPA ID: Not reported
TSD Alt Name: Not reported
Waste Code: 134
RCRA Code: D039
Meth Code: H01
Quantity Tons: 0.084

Map ID
Direction
Distance
Elevation

MAP FINDINGS

Site

Database(s)

EDR ID Number
EPA ID Number

MOLDING INTERNATIONAL & ENGINEERING INC (Continued)

S113050931

Waste Quantity:	20
Quantity Unit:	G
Additional Code 1:	Not reported
Additional Code 2:	Not reported
Additional Code 3:	Not reported
Additional Code 4:	Not reported
Additional Code 5:	Not reported
Year:	1999
Shipment Date:	19991207
Creation Date:	2/1/2000 0:00:00
Receipt Date:	19991207
Manifest ID:	99525086
Gen EPA ID:	CAL000076512
Trans EPA ID:	ILD984908202
Trans Name:	Not reported
Trans 2 EPA ID:	Not reported
Trans 2 Name:	Not reported
TSDf EPA ID:	CAT000613927
Trans Name:	Not reported
TSDf Alt EPA ID:	Not reported
TSDf Alt Name:	Not reported
Waste Code:	134
RCRA Code:	D039
Meth Code:	H01
Quantity Tons:	0.063
Waste Quantity:	15
Quantity Unit:	G
Additional Code 1:	Not reported
Additional Code 2:	Not reported
Additional Code 3:	Not reported
Additional Code 4:	Not reported
Additional Code 5:	Not reported
Year:	1999
Shipment Date:	19990111
Creation Date:	3/15/1999 0:00:00
Receipt Date:	19990115
Manifest ID:	98629899
Gen EPA ID:	CAL000076512
Trans EPA ID:	ILD984908202
Trans Name:	Not reported
Trans 2 EPA ID:	SCD987574647
Trans 2 Name:	Not reported
TSDf EPA ID:	CAT000613893
Trans Name:	Not reported
TSDf Alt EPA ID:	Not reported
TSDf Alt Name:	Not reported
Waste Code:	134
RCRA Code:	D039
Meth Code:	H01
Quantity Tons:	0.0672
Waste Quantity:	16
Quantity Unit:	G
Additional Code 1:	Not reported
Additional Code 2:	Not reported
Additional Code 3:	Not reported

Map ID
Direction
Distance
Elevation

MAP FINDINGS

Site

Database(s)

EDR ID Number
EPA ID Number

MOLDING INTERNATIONAL & ENGINEERING INC (Continued)

S113050931

Additional Code 4:	Not reported
Additional Code 5:	Not reported
Year:	1999
Shipment Date:	19990820
Creation Date:	10/28/1999 0:00:00
Receipt Date:	19990820
Manifest ID:	99052119
Gen EPA ID:	CAL000076512
Trans EPA ID:	ILD984908202
Trans Name:	Not reported
Trans 2 EPA ID:	Not reported
Trans 2 Name:	Not reported
TSDf EPA ID:	CAT000613927
Trans Name:	Not reported
TSDf Alt EPA ID:	CAT000613927
TSDf Alt Name:	Not reported
Waste Code:	134
RCRA Code:	D039
Meth Code:	H01
Quantity Tons:	0.0714
Waste Quantity:	17
Quantity Unit:	G
Additional Code 1:	Not reported
Additional Code 2:	Not reported
Additional Code 3:	Not reported
Additional Code 4:	Not reported
Additional Code 5:	Not reported
Year:	1999
Shipment Date:	19990310
Creation Date:	5/17/1999 0:00:00
Receipt Date:	19990310
Manifest ID:	98869079
Gen EPA ID:	CAL000076512
Trans EPA ID:	ILD984908202
Trans Name:	Not reported
Trans 2 EPA ID:	Not reported
Trans 2 Name:	Not reported
TSDf EPA ID:	CAT000613893
Trans Name:	Not reported
TSDf Alt EPA ID:	Not reported
TSDf Alt Name:	Not reported
Waste Code:	134
RCRA Code:	D039
Meth Code:	H01
Quantity Tons:	0.0546
Waste Quantity:	13
Quantity Unit:	G
Additional Code 1:	Not reported
Additional Code 2:	Not reported
Additional Code 3:	Not reported
Additional Code 4:	Not reported
Additional Code 5:	Not reported
Year:	1999
Shipment Date:	19990511

Map ID
Direction
Distance
Elevation

MAP FINDINGS

Site

Database(s)

EDR ID Number
EPA ID Number

MOLDING INTERNATIONAL & ENGINEERING INC (Continued)

S113050931

Creation Date: 7/7/1999 0:00:00
Receipt Date: 19990511
Manifest ID: 98808593
Gen EPA ID: CAL000076512
Trans EPA ID: ILD984908202
Trans Name: Not reported
Trans 2 EPA ID: Not reported
Trans 2 Name: Not reported
TSDf EPA ID: CAT000613927
Trans Name: Not reported
TSDf Alt EPA ID: Not reported
TSDf Alt Name: Not reported
Waste Code: 134
RCRA Code: D039
Meth Code: H01
Quantity Tons: 0.0546
Waste Quantity: 13
Quantity Unit: G
Additional Code 1: Not reported
Additional Code 2: Not reported
Additional Code 3: Not reported
Additional Code 4: Not reported
Additional Code 5: Not reported

Year: 1999
Shipment Date: 19990702
Creation Date: 8/19/1999 0:00:00
Receipt Date: 19990702
Manifest ID: 99236939
Gen EPA ID: CAL000076512
Trans EPA ID: ILD984908202
Trans Name: Not reported
Trans 2 EPA ID: Not reported
Trans 2 Name: Not reported
TSDf EPA ID: CAT000613927
Trans Name: Not reported
TSDf Alt EPA ID: Not reported
TSDf Alt Name: Not reported
Waste Code: 134
RCRA Code: D039
Meth Code: H01
Quantity Tons: 0.0798
Waste Quantity: 19
Quantity Unit: G
Additional Code 1: Not reported
Additional Code 2: Not reported
Additional Code 3: Not reported
Additional Code 4: Not reported
Additional Code 5: Not reported

Name: MOLDING INTERNATIONAL & ENGINEERING INC
Address: 27860 DEL RIO RD
Address 2: Not reported
City,State,Zip: TEMECULA, CA 925900000
Year: 1999
Gepaid: CAL000076512

Map ID
Direction
Distance
Elevation

MAP FINDINGS

Site

Database(s)

EDR ID Number
EPA ID Number

MOLDING INTERNATIONAL & ENGINEERING INC (Continued)

S113050931

Contact:	JERRY VANACKEREN
Telephone:	9092965010
Mailing Name:	Not reported
Mailing Address:	PO BOX 738
Gen County:	33
Waste Category:	Aqueous solution with total organic residues less than 10 percent
TSD EPA ID:	CAT000613927
TSD County:	36
Disposal Method:	Transfer Station
Tons:	0.3528
Additional Info:	
Year:	1999
Shipment Date:	19991011
Creation Date:	12/17/1999 0:00:00
Receipt Date:	19991011
Manifest ID:	99510636
Gen EPA ID:	CAL000076512
Trans EPA ID:	ILD984908202
Trans Name:	Not reported
Trans 2 EPA ID:	Not reported
Trans 2 Name:	Not reported
TSD EPA ID:	CAT000613927
Trans Name:	Not reported
TSD EPA Alt ID:	Not reported
TSD EPA Alt Name:	Not reported
Waste Code:	134
RCRA Code:	D039
Meth Code:	H01
Quantity Tons:	0.084
Waste Quantity:	20
Quantity Unit:	G
Additional Code 1:	Not reported
Additional Code 2:	Not reported
Additional Code 3:	Not reported
Additional Code 4:	Not reported
Additional Code 5:	Not reported
Year:	1999
Shipment Date:	19991207
Creation Date:	2/1/2000 0:00:00
Receipt Date:	19991207
Manifest ID:	99525086
Gen EPA ID:	CAL000076512
Trans EPA ID:	ILD984908202
Trans Name:	Not reported
Trans 2 EPA ID:	Not reported
Trans 2 Name:	Not reported
TSD EPA ID:	CAT000613927
Trans Name:	Not reported
TSD EPA Alt ID:	Not reported
TSD EPA Alt Name:	Not reported
Waste Code:	134
RCRA Code:	D039
Meth Code:	H01
Quantity Tons:	0.063
Waste Quantity:	15
Quantity Unit:	G

Map ID
Direction
Distance
Elevation

MAP FINDINGS

Site

Database(s)

EDR ID Number
EPA ID Number

MOLDING INTERNATIONAL & ENGINEERING INC (Continued)

S113050931

Additional Code 1:	Not reported
Additional Code 2:	Not reported
Additional Code 3:	Not reported
Additional Code 4:	Not reported
Additional Code 5:	Not reported
Year:	1999
Shipment Date:	19990111
Creation Date:	3/15/1999 0:00:00
Receipt Date:	19990115
Manifest ID:	98629899
Gen EPA ID:	CAL000076512
Trans EPA ID:	ILD984908202
Trans Name:	Not reported
Trans 2 EPA ID:	SCD987574647
Trans 2 Name:	Not reported
TSDf EPA ID:	CAT000613893
Trans Name:	Not reported
TSDf Alt EPA ID:	Not reported
TSDf Alt Name:	Not reported
Waste Code:	134
RCRA Code:	D039
Meth Code:	H01
Quantity Tons:	0.0672
Waste Quantity:	16
Quantity Unit:	G
Additional Code 1:	Not reported
Additional Code 2:	Not reported
Additional Code 3:	Not reported
Additional Code 4:	Not reported
Additional Code 5:	Not reported
Year:	1999
Shipment Date:	19990820
Creation Date:	10/28/1999 0:00:00
Receipt Date:	19990820
Manifest ID:	99052119
Gen EPA ID:	CAL000076512
Trans EPA ID:	ILD984908202
Trans Name:	Not reported
Trans 2 EPA ID:	Not reported
Trans 2 Name:	Not reported
TSDf EPA ID:	CAT000613927
Trans Name:	Not reported
TSDf Alt EPA ID:	CAT000613927
TSDf Alt Name:	Not reported
Waste Code:	134
RCRA Code:	D039
Meth Code:	H01
Quantity Tons:	0.0714
Waste Quantity:	17
Quantity Unit:	G
Additional Code 1:	Not reported
Additional Code 2:	Not reported
Additional Code 3:	Not reported
Additional Code 4:	Not reported
Additional Code 5:	Not reported

Map ID
Direction
Distance
Elevation

MAP FINDINGS

Site

Database(s)

EDR ID Number
EPA ID Number

MOLDING INTERNATIONAL & ENGINEERING INC (Continued)

S113050931

Year: 1999
Shipment Date: 19990310
Creation Date: 5/17/1999 0:00:00
Receipt Date: 19990310
Manifest ID: 98869079
Gen EPA ID: CAL000076512
Trans EPA ID: ILD984908202
Trans Name: Not reported
Trans 2 EPA ID: Not reported
Trans 2 Name: Not reported
TSDf EPA ID: CAT000613893
Trans Name: Not reported
TSDf Alt EPA ID: Not reported
TSDf Alt Name: Not reported
Waste Code: 134
RCRA Code: D039
Meth Code: H01
Quantity Tons: 0.0546
Waste Quantity: 13
Quantity Unit: G
Additional Code 1: Not reported
Additional Code 2: Not reported
Additional Code 3: Not reported
Additional Code 4: Not reported
Additional Code 5: Not reported

Year: 1999
Shipment Date: 19990511
Creation Date: 7/7/1999 0:00:00
Receipt Date: 19990511
Manifest ID: 98808593
Gen EPA ID: CAL000076512
Trans EPA ID: ILD984908202
Trans Name: Not reported
Trans 2 EPA ID: Not reported
Trans 2 Name: Not reported
TSDf EPA ID: CAT000613927
Trans Name: Not reported
TSDf Alt EPA ID: Not reported
TSDf Alt Name: Not reported
Waste Code: 134
RCRA Code: D039
Meth Code: H01
Quantity Tons: 0.0546
Waste Quantity: 13
Quantity Unit: G
Additional Code 1: Not reported
Additional Code 2: Not reported
Additional Code 3: Not reported
Additional Code 4: Not reported
Additional Code 5: Not reported

Year: 1999
Shipment Date: 19990702
Creation Date: 8/19/1999 0:00:00
Receipt Date: 19990702
Manifest ID: 99236939

Map ID
Direction
Distance
Elevation

MAP FINDINGS

Site

Database(s)

EDR ID Number
EPA ID Number

MOLDING INTERNATIONAL & ENGINEERING INC (Continued)

S113050931

Gen EPA ID: CAL000076512
Trans EPA ID: ILD984908202
Trans Name: Not reported
Trans 2 EPA ID: Not reported
Trans 2 Name: Not reported
TSD EPA ID: CAT000613927
Trans Name: Not reported
TSD Alt EPA ID: Not reported
TSD Alt Name: Not reported
Waste Code: 134
RCRA Code: D039
Meth Code: H01
Quantity Tons: 0.0798
Waste Quantity: 19
Quantity Unit: G
Additional Code 1: Not reported
Additional Code 2: Not reported
Additional Code 3: Not reported
Additional Code 4: Not reported
Additional Code 5: Not reported

Name: MOLDING INTERNATIONAL & ENGINEERING INC
Address: 27860 DEL RIO RD
Address 2: Not reported
City,State,Zip: TEMECULA, CA 925900000
Year: 2001
Gepaid: CAL000076512
Contact: JERRY VANACKEREN
Telephone: 9092965010
Mailing Name: Not reported
Mailing Address: PO BOX 738
Gen County: 33
Waste Category: Aqueous solution with total organic residues less than 10 percent
TSD EPA ID: CAT000613927
TSD County: 36
Disposal Method: Transfer Station
Tons: 0.3318

Additional Info:
Year: 2001
Shipment Date: 20010221
Creation Date: 4/19/2001 0:00:00
Receipt Date: 20010222
Manifest ID: 20362275
Gen EPA ID: CAL000076512
Trans EPA ID: SCR000075150
Trans Name: Not reported
Trans 2 EPA ID: Not reported
Trans 2 Name: Not reported
TSD EPA ID: CAT000613927
Trans Name: Not reported
TSD Alt EPA ID: Not reported
TSD Alt Name: Not reported
Waste Code: 134
RCRA Code: D039
Meth Code: H01
Quantity Tons: 0.0966

Map ID
Direction
Distance
Elevation

MAP FINDINGS

Site

Database(s)

EDR ID Number
EPA ID Number

MOLDING INTERNATIONAL & ENGINEERING INC (Continued)

S113050931

Waste Quantity:	23
Quantity Unit:	G
Additional Code 1:	Not reported
Additional Code 2:	Not reported
Additional Code 3:	Not reported
Additional Code 4:	Not reported
Additional Code 5:	Not reported
Year:	2001
Shipment Date:	20011004
Creation Date:	10/8/2004 11:21:14
Receipt Date:	Not reported
Manifest ID:	21458009
Gen EPA ID:	CAL000076512
Trans EPA ID:	SCR000075150
Trans Name:	SAFETY-KLEEN SYSTEMS INC
Trans 2 EPA ID:	Not reported
Trans 2 Name:	Not reported
TSDf EPA ID:	CAT000613927
Trans Name:	SAFETY-KLEEN SYSTEMS INC
TSDf Alt EPA ID:	CAT000613927
TSDf Alt Name:	Not reported
Waste Code:	134
RCRA Code:	D039
Meth Code:	Not reported
Quantity Tons:	0.0966
Waste Quantity:	23
Quantity Unit:	G
Additional Code 1:	Not reported
Additional Code 2:	Not reported
Additional Code 3:	Not reported
Additional Code 4:	Not reported
Additional Code 5:	Not reported
Year:	2001
Shipment Date:	20010619
Creation Date:	8/14/2001 0:00:00
Receipt Date:	20010620
Manifest ID:	20649848
Gen EPA ID:	CAL000076512
Trans EPA ID:	SCR000075150
Trans Name:	Not reported
Trans 2 EPA ID:	Not reported
Trans 2 Name:	Not reported
TSDf EPA ID:	CAT000613927
Trans Name:	Not reported
TSDf Alt EPA ID:	Not reported
TSDf Alt Name:	Not reported
Waste Code:	134
RCRA Code:	D039
Meth Code:	H01
Quantity Tons:	0.0588
Waste Quantity:	14
Quantity Unit:	G
Additional Code 1:	Not reported
Additional Code 2:	Not reported
Additional Code 3:	Not reported

Map ID
Direction
Distance
Elevation

MAP FINDINGS

Site

Database(s)

EDR ID Number
EPA ID Number

MOLDING INTERNATIONAL & ENGINEERING INC (Continued)

S113050931

Additional Code 4:	Not reported
Additional Code 5:	Not reported
Year:	2001
Shipment Date:	20011129
Creation Date:	1/16/2002 0:00:00
Receipt Date:	20011129
Manifest ID:	21318675
Gen EPA ID:	CAL000076512
Trans EPA ID:	SCR000075150
Trans Name:	Not reported
Trans 2 EPA ID:	Not reported
Trans 2 Name:	Not reported
TSDf EPA ID:	CAT000613927
Trans Name:	Not reported
TSDf Alt EPA ID:	Not reported
TSDf Alt Name:	Not reported
Waste Code:	134
RCRA Code:	D039
Meth Code:	H01
Quantity Tons:	0.0672
Waste Quantity:	16
Quantity Unit:	G
Additional Code 1:	Not reported
Additional Code 2:	Not reported
Additional Code 3:	Not reported
Additional Code 4:	Not reported
Additional Code 5:	Not reported
Year:	2001
Shipment Date:	20010427
Creation Date:	6/20/2001 0:00:00
Receipt Date:	20010430
Manifest ID:	20660543
Gen EPA ID:	CAL000076512
Trans EPA ID:	SCR000075150
Trans Name:	Not reported
Trans 2 EPA ID:	Not reported
Trans 2 Name:	Not reported
TSDf EPA ID:	CAT000613927
Trans Name:	Not reported
TSDf Alt EPA ID:	Not reported
TSDf Alt Name:	Not reported
Waste Code:	134
RCRA Code:	D039
Meth Code:	H01
Quantity Tons:	0.1092
Waste Quantity:	26
Quantity Unit:	G
Additional Code 1:	Not reported
Additional Code 2:	Not reported
Additional Code 3:	Not reported
Additional Code 4:	Not reported
Additional Code 5:	Not reported

Name: MOLDING INTERNATIONAL & ENGINEERING INC

Map ID
Direction
Distance
Elevation

MAP FINDINGS

Site

Database(s)

EDR ID Number
EPA ID Number

MOLDING INTERNATIONAL & ENGINEERING INC (Continued)

S113050931

Address: 27860 DEL RIO RD
Address 2: Not reported
City,State,Zip: TEMECULA, CA 925900000
Year: 2001
Gepaid: CAL000076512
Contact: JERRY VANACKEREN
Telephone: 9092965010
Mailing Name: Not reported
Mailing Address: PO BOX 738
Gen County: 33
Waste Category: Aqueous solution with total organic residues less than 10 percent
TSD EPA ID: CAT000613927
TSD County: 36
Disposal Method: Not reported
Tons: 0.0966

Additional Info:

Year: 2001
Shipment Date: 20010221
Creation Date: 4/19/2001 0:00:00
Receipt Date: 20010222
Manifest ID: 20362275
Gen EPA ID: CAL000076512
Trans EPA ID: SCR000075150
Trans Name: Not reported
Trans 2 EPA ID: Not reported
Trans 2 Name: Not reported
TSD EPA ID: CAT000613927
Trans Name: Not reported
TSD Alt EPA ID: Not reported
TSD Alt Name: Not reported
Waste Code: 134
RCRA Code: D039
Meth Code: H01
Quantity Tons: 0.0966
Waste Quantity: 23
Quantity Unit: G
Additional Code 1: Not reported
Additional Code 2: Not reported
Additional Code 3: Not reported
Additional Code 4: Not reported
Additional Code 5: Not reported

Year: 2001
Shipment Date: 20011004
Creation Date: 10/8/2004 11:21:14
Receipt Date: Not reported
Manifest ID: 21458009
Gen EPA ID: CAL000076512
Trans EPA ID: SCR000075150
Trans Name: SAFETY-KLEEN SYSTEMS INC
Trans 2 EPA ID: Not reported
Trans 2 Name: Not reported
TSD EPA ID: CAT000613927
Trans Name: SAFETY-KLEEN SYSTEMS INC
TSD Alt EPA ID: CAT000613927
TSD Alt Name: Not reported
Waste Code: 134

Map ID
Direction
Distance
Elevation

MAP FINDINGS

Site

Database(s)

EDR ID Number
EPA ID Number

MOLDING INTERNATIONAL & ENGINEERING INC (Continued)

S113050931

RCRA Code:	D039
Meth Code:	Not reported
Quantity Tons:	0.0966
Waste Quantity:	23
Quantity Unit:	G
Additional Code 1:	Not reported
Additional Code 2:	Not reported
Additional Code 3:	Not reported
Additional Code 4:	Not reported
Additional Code 5:	Not reported
Year:	2001
Shipment Date:	20010619
Creation Date:	8/14/2001 0:00:00
Receipt Date:	20010620
Manifest ID:	20649848
Gen EPA ID:	CAL000076512
Trans EPA ID:	SCR000075150
Trans Name:	Not reported
Trans 2 EPA ID:	Not reported
Trans 2 Name:	Not reported
TSDf EPA ID:	CAT000613927
Trans Name:	Not reported
TSDf Alt EPA ID:	Not reported
TSDf Alt Name:	Not reported
Waste Code:	134
RCRA Code:	D039
Meth Code:	H01
Quantity Tons:	0.0588
Waste Quantity:	14
Quantity Unit:	G
Additional Code 1:	Not reported
Additional Code 2:	Not reported
Additional Code 3:	Not reported
Additional Code 4:	Not reported
Additional Code 5:	Not reported
Year:	2001
Shipment Date:	20011129
Creation Date:	1/16/2002 0:00:00
Receipt Date:	20011129
Manifest ID:	21318675
Gen EPA ID:	CAL000076512
Trans EPA ID:	SCR000075150
Trans Name:	Not reported
Trans 2 EPA ID:	Not reported
Trans 2 Name:	Not reported
TSDf EPA ID:	CAT000613927
Trans Name:	Not reported
TSDf Alt EPA ID:	Not reported
TSDf Alt Name:	Not reported
Waste Code:	134
RCRA Code:	D039
Meth Code:	H01
Quantity Tons:	0.0672
Waste Quantity:	16
Quantity Unit:	G

Map ID
Direction
Distance
Elevation

MAP FINDINGS

Site

Database(s)

EDR ID Number
EPA ID Number

MOLDING INTERNATIONAL & ENGINEERING INC (Continued)

S113050931

Additional Code 1: Not reported
Additional Code 2: Not reported
Additional Code 3: Not reported
Additional Code 4: Not reported
Additional Code 5: Not reported

Year: 2001
Shipment Date: 20010427
Creation Date: 6/20/2001 0:00:00
Receipt Date: 20010430
Manifest ID: 20660543
Gen EPA ID: CAL000076512
Trans EPA ID: SCR000075150
Trans Name: Not reported
Trans 2 EPA ID: Not reported
Trans 2 Name: Not reported
TSD EPA ID: CAT000613927
Trans Name: Not reported
TSD Alt EPA ID: Not reported
TSD Alt Name: Not reported
Waste Code: 134
RCRA Code: D039
Meth Code: H01
Quantity Tons: 0.1092
Waste Quantity: 26
Quantity Unit: G
Additional Code 1: Not reported
Additional Code 2: Not reported
Additional Code 3: Not reported
Additional Code 4: Not reported
Additional Code 5: Not reported

Name: MOLDING INTERNATIONAL & ENGINEERING INC
Address: 27860 DEL RIO RD
Address 2: Not reported
City,State,Zip: TEMECULA, CA 925900000
Year: 2000
Gepaid: CAL000076512
Contact: JERRY VANACKEREN
Telephone: 9092965010
Mailing Name: Not reported
Mailing Address: PO BOX 738
Gen County: 33
Waste Category: Aqueous solution with total organic residues less than 10 percent
TSD EPA ID: CAT000613927
TSD County: 36
Disposal Method: Transfer Station
Tons: 0.5628

Additional Info:
Year: 2000
Shipment Date: 20000721
Creation Date: 9/11/2000 0:00:00
Receipt Date: 20000721
Manifest ID: 20193613
Gen EPA ID: CAL000076512
Trans EPA ID: SCR000075150

Map ID
Direction
Distance
Elevation

MAP FINDINGS

Site

Database(s)

EDR ID Number
EPA ID Number

MOLDING INTERNATIONAL & ENGINEERING INC (Continued)

S113050931

Trans Name:	Not reported
Trans 2 EPA ID:	Not reported
Trans 2 Name:	Not reported
TSDf EPA ID:	CAT000613927
Trans Name:	Not reported
TSDf Alt EPA ID:	Not reported
TSDf Alt Name:	Not reported
Waste Code:	134
RCRA Code:	D039
Meth Code:	H01
Quantity Tons:	0.0966
Waste Quantity:	23
Quantity Unit:	G
Additional Code 1:	Not reported
Additional Code 2:	Not reported
Additional Code 3:	Not reported
Additional Code 4:	Not reported
Additional Code 5:	Not reported
Year:	2000
Shipment Date:	20000126
Creation Date:	4/4/2000 0:00:00
Receipt Date:	20000126
Manifest ID:	99863853
Gen EPA ID:	CAL000076512
Trans EPA ID:	ILD984908202
Trans Name:	Not reported
Trans 2 EPA ID:	Not reported
Trans 2 Name:	Not reported
TSDf EPA ID:	CAT000613927
Trans Name:	Not reported
TSDf Alt EPA ID:	Not reported
TSDf Alt Name:	Not reported
Waste Code:	134
RCRA Code:	D039
Meth Code:	H01
Quantity Tons:	0.0672
Waste Quantity:	16
Quantity Unit:	G
Additional Code 1:	Not reported
Additional Code 2:	Not reported
Additional Code 3:	Not reported
Additional Code 4:	Not reported
Additional Code 5:	Not reported
Year:	2000
Shipment Date:	20001113
Creation Date:	1/9/2001 0:00:00
Receipt Date:	20001113
Manifest ID:	20285695
Gen EPA ID:	CAL000076512
Trans EPA ID:	SCR000075150
Trans Name:	Not reported
Trans 2 EPA ID:	Not reported
Trans 2 Name:	Not reported
TSDf EPA ID:	CAT000613927
Trans Name:	Not reported

Map ID
Direction
Distance
Elevation

MAP FINDINGS

Site

Database(s)

EDR ID Number
EPA ID Number

MOLDING INTERNATIONAL & ENGINEERING INC (Continued)

S113050931

TSDf Alt EPA ID:	Not reported
TSDf Alt Name:	Not reported
Waste Code:	134
RCRA Code:	D039
Meth Code:	H01
Quantity Tons:	0.105
Waste Quantity:	25
Quantity Unit:	G
Additional Code 1:	Not reported
Additional Code 2:	Not reported
Additional Code 3:	Not reported
Additional Code 4:	Not reported
Additional Code 5:	Not reported
Year:	2000
Shipment Date:	20000913
Creation Date:	10/30/2000 0:00:00
Receipt Date:	20000913
Manifest ID:	20032677
Gen EPA ID:	CAL000076512
Trans EPA ID:	SCR000075150
Trans Name:	Not reported
Trans 2 EPA ID:	Not reported
Trans 2 Name:	Not reported
TSDf EPA ID:	CAT000613927
Trans Name:	Not reported
TSDf Alt EPA ID:	Not reported
TSDf Alt Name:	Not reported
Waste Code:	134
RCRA Code:	D039
Meth Code:	H01
Quantity Tons:	0.0924
Waste Quantity:	22
Quantity Unit:	G
Additional Code 1:	Not reported
Additional Code 2:	Not reported
Additional Code 3:	Not reported
Additional Code 4:	Not reported
Additional Code 5:	Not reported
Year:	2000
Shipment Date:	20000329
Creation Date:	5/30/2000 0:00:00
Receipt Date:	20000329
Manifest ID:	99843360
Gen EPA ID:	CAL000076512
Trans EPA ID:	ILD984908202
Trans Name:	Not reported
Trans 2 EPA ID:	Not reported
Trans 2 Name:	Not reported
TSDf EPA ID:	CAT000613927
Trans Name:	Not reported
TSDf Alt EPA ID:	Not reported
TSDf Alt Name:	Not reported
Waste Code:	134
RCRA Code:	D039
Meth Code:	H01

Map ID
Direction
Distance
Elevation

MAP FINDINGS

Site

Database(s)

EDR ID Number
EPA ID Number

MOLDING INTERNATIONAL & ENGINEERING INC (Continued)

S113050931

Quantity Tons: 0.1092
Waste Quantity: 26
Quantity Unit: G
Additional Code 1: Not reported
Additional Code 2: Not reported
Additional Code 3: Not reported
Additional Code 4: Not reported
Additional Code 5: Not reported

Year: 2000
Shipment Date: 20000523
Creation Date: 7/12/2000 0:00:00
Receipt Date: 20000523
Manifest ID: 20003953
Gen EPA ID: CAL000076512
Trans EPA ID: ILD984908202
Trans Name: Not reported
Trans 2 EPA ID: Not reported
Trans 2 Name: Not reported
TSD EPA ID: CAT000613927
Trans Name: Not reported
TSD Alt EPA ID: Not reported
TSD Alt Name: Not reported
Waste Code: 134
RCRA Code: D039
Meth Code: H01
Quantity Tons: 0.0924
Waste Quantity: 22
Quantity Unit: G
Additional Code 1: Not reported
Additional Code 2: Not reported
Additional Code 3: Not reported
Additional Code 4: Not reported
Additional Code 5: Not reported

Name: MOLDING INTERNATIONAL & ENGINEERING INC
Address: 27860 DEL RIO RD
Address 2: Not reported
City,State,Zip: TEMECULA, CA 925900000
Year: 2005
Gepaid: CAL000076512
Contact: JERRY VANACKEREN
Telephone: 9092965010
Mailing Name: Not reported
Mailing Address: PO BOX 738
Gen County: 33
Waste Category: Aqueous solution with total organic residues less than 10 percent
TSD EPA ID: CAT000613927
TSD County: 36
Disposal Method: Transfer Station
Tons: 0.189

Additional Info:
Year: 2005
Shipment Date: 20050505
Creation Date: 7/21/2005 18:32:26
Receipt Date: 20050505

Map ID
Direction
Distance
Elevation

MAP FINDINGS

Site

Database(s)

EDR ID Number
EPA ID Number

MOLDING INTERNATIONAL & ENGINEERING INC (Continued)

S113050931

Manifest ID: 24491442
Gen EPA ID: CAL000076512
Trans EPA ID: TXR000050930
Trans Name: SAFETY-KLEEN SYSTEMS INC
Trans 2 EPA ID: Not reported
Trans 2 Name: Not reported
TSDf EPA ID: CAT000613927
Trans Name: SAFETY-KLEEN SYSTEMS INC
TSDf Alt EPA ID: CAT000613927
TSDf Alt Name: Not reported
Waste Code: 134
RCRA Code: Not reported
Meth Code: H01
Quantity Tons: 0.063
Waste Quantity: 15
Quantity Unit: G
Additional Code 1: Not reported
Additional Code 2: Not reported
Additional Code 3: Not reported
Additional Code 4: Not reported
Additional Code 5: Not reported

Year: 2005
Shipment Date: 20050110
Creation Date: 3/16/2005 18:31:03
Receipt Date: 20050110
Manifest ID: 23656946
Gen EPA ID: CAL000076512
Trans EPA ID: TXR000050930
Trans Name: SAFETY-KLEEN SYSTEMS INC
Trans 2 EPA ID: Not reported
Trans 2 Name: Not reported
TSDf EPA ID: CAT000613927
Trans Name: SAFETY-KLEEN SYSTEMS INC
TSDf Alt EPA ID: CAT000613927
TSDf Alt Name: Not reported
Waste Code: 134
RCRA Code: Not reported
Meth Code: H01
Quantity Tons: 0.063
Waste Quantity: 15
Quantity Unit: G
Additional Code 1: Not reported
Additional Code 2: Not reported
Additional Code 3: Not reported
Additional Code 4: Not reported
Additional Code 5: Not reported

Year: 2005
Shipment Date: 20050309
Creation Date: 4/29/2005 11:28:07
Receipt Date: 20050309
Manifest ID: 23662484
Gen EPA ID: CAL000076512
Trans EPA ID: TXR000050930
Trans Name: SAFETY-KLEEN SYSTEMS INC
Trans 2 EPA ID: Not reported

Map ID
Direction
Distance
Elevation

MAP FINDINGS

Site

Database(s)

EDR ID Number
EPA ID Number

MOLDING INTERNATIONAL & ENGINEERING INC (Continued)

S113050931

Trans 2 Name: Not reported
TSD EPA ID: CAT000613927
Trans Name: SAFETY-KLEEN SYSTEMS INC
TSD Alt EPA ID: CAT000613927
TSD Alt Name: Not reported
Waste Code: 134
RCRA Code: Not reported
Meth Code: H01
Quantity Tons: 0.063
Waste Quantity: 15
Quantity Unit: G
Additional Code 1: Not reported
Additional Code 2: Not reported
Additional Code 3: Not reported
Additional Code 4: Not reported
Additional Code 5: Not reported

Name: MOLDING INTERNATIONAL & ENGINEERING INC
Address: 27860 DEL RIO RD
Address 2: Not reported
City,State,Zip: TEMECULA, CA 925900000
Year: 2002
Gepaid: CAL000076512
Contact: JERRY VANACKEREN
Telephone: 9092965010
Mailing Name: Not reported
Mailing Address: PO BOX 738
Gen County: 33
Waste Category: Aqueous solution with total organic residues less than 10 percent
TSD EPA ID: CAT000613927
TSD County: 36
Disposal Method: Transfer Station
Tons: 0.4368

Additional Info:
Year: 2002
Shipment Date: 20020712
Creation Date: 9/18/2002 18:31:39
Receipt Date: 20020712
Manifest ID: 21738946
Gen EPA ID: CAL000076512
Trans EPA ID: SCR000075150
Trans Name: Not reported
Trans 2 EPA ID: Not reported
Trans 2 Name: Not reported
TSD EPA ID: CAT000613927
Trans Name: Not reported
TSD Alt EPA ID: Not reported
TSD Alt Name: Not reported
Waste Code: 134
RCRA Code: Not reported
Meth Code: H01
Quantity Tons: 0.0546
Waste Quantity: 13
Quantity Unit: G
Additional Code 1: Not reported
Additional Code 2: Not reported

Map ID
Direction
Distance
Elevation

MAP FINDINGS

Site

Database(s)

EDR ID Number
EPA ID Number

MOLDING INTERNATIONAL & ENGINEERING INC (Continued)

S113050931

Additional Code 3:	Not reported
Additional Code 4:	Not reported
Additional Code 5:	Not reported
Year:	2002
Shipment Date:	20020318
Creation Date:	7/22/2002 18:31:22
Receipt Date:	20020318
Manifest ID:	21572545
Gen EPA ID:	CAL000076512
Trans EPA ID:	SCR000075150
Trans Name:	Not reported
Trans 2 EPA ID:	Not reported
Trans 2 Name:	Not reported
TSDf EPA ID:	CAT000613927
Trans Name:	Not reported
TSDf Alt EPA ID:	Not reported
TSDf Alt Name:	Not reported
Waste Code:	134
RCRA Code:	Not reported
Meth Code:	H01
Quantity Tons:	0.084
Waste Quantity:	20
Quantity Unit:	G
Additional Code 1:	Not reported
Additional Code 2:	Not reported
Additional Code 3:	Not reported
Additional Code 4:	Not reported
Additional Code 5:	Not reported
Year:	2002
Shipment Date:	20021220
Creation Date:	4/2/2003 18:31:15
Receipt Date:	20021220
Manifest ID:	22197467
Gen EPA ID:	CAL000076512
Trans EPA ID:	SCR000075150
Trans Name:	Not reported
Trans 2 EPA ID:	Not reported
Trans 2 Name:	Not reported
TSDf EPA ID:	CAT000613927
Trans Name:	Not reported
TSDf Alt EPA ID:	Not reported
TSDf Alt Name:	Not reported
Waste Code:	134
RCRA Code:	Not reported
Meth Code:	H01
Quantity Tons:	0.0798
Waste Quantity:	19
Quantity Unit:	G
Additional Code 1:	Not reported
Additional Code 2:	Not reported
Additional Code 3:	Not reported
Additional Code 4:	Not reported
Additional Code 5:	Not reported
Year:	2002

Map ID
Direction
Distance
Elevation

MAP FINDINGS

Site

Database(s)

EDR ID Number
EPA ID Number

MOLDING INTERNATIONAL & ENGINEERING INC (Continued)

S113050931

Shipment Date: 20020514
Creation Date: 7/19/2002 16:09:28
Receipt Date: 20020514
Manifest ID: 21588211
Gen EPA ID: CAL000076512
Trans EPA ID: SCR000075150
Trans Name: Not reported
Trans 2 EPA ID: Not reported
Trans 2 Name: Not reported
TSDf EPA ID: CAT000613927
Trans Name: Not reported
TSDf Alt EPA ID: Not reported
TSDf Alt Name: Not reported
Waste Code: 134
RCRA Code: Not reported
Meth Code: H01
Quantity Tons: 0.0756
Waste Quantity: 18
Quantity Unit: G
Additional Code 1: Not reported
Additional Code 2: Not reported
Additional Code 3: Not reported
Additional Code 4: Not reported
Additional Code 5: Not reported

Year: 2002
Shipment Date: 20020829
Creation Date: 3/14/2003 18:31:30
Receipt Date: 20020829
Manifest ID: 21934445
Gen EPA ID: CAL000076512
Trans EPA ID: SCR000075150
Trans Name: Not reported
Trans 2 EPA ID: Not reported
Trans 2 Name: Not reported
TSDf EPA ID: CAT000613927
Trans Name: Not reported
TSDf Alt EPA ID: Not reported
TSDf Alt Name: Not reported
Waste Code: 134
RCRA Code: Not reported
Meth Code: H01
Quantity Tons: 0.0672
Waste Quantity: 16
Quantity Unit: G
Additional Code 1: Not reported
Additional Code 2: Not reported
Additional Code 3: Not reported
Additional Code 4: Not reported
Additional Code 5: Not reported

Year: 2002
Shipment Date: 20020124
Creation Date: 3/7/2002 0:00:00
Receipt Date: 20020124
Manifest ID: 21487220
Gen EPA ID: CAL000076512

Map ID
Direction
Distance
Elevation

MAP FINDINGS

Site

Database(s)

EDR ID Number
EPA ID Number

MOLDING INTERNATIONAL & ENGINEERING INC (Continued)

S113050931

Trans EPA ID: SCR000075150
Trans Name: Not reported
Trans 2 EPA ID: Not reported
Trans 2 Name: Not reported
TSD EPA ID: CAT000613927
Trans Name: Not reported
TSD Alt EPA ID: Not reported
TSD Alt Name: Not reported
Waste Code: 134
RCRA Code: Not reported
Meth Code: H01
Quantity Tons: 0.0756
Waste Quantity: 18
Quantity Unit: G
Additional Code 1: Not reported
Additional Code 2: Not reported
Additional Code 3: Not reported
Additional Code 4: Not reported
Additional Code 5: Not reported

[Click this hyperlink](#) while viewing on your computer to access
1 additional CA HAZNET: record(s) in the EDR Site Report.

Name: MOLDING INTERNATIONAL & ENGINEERING INC
Address: 27860 DEL RIO RD
Address 2: Not reported
City,State,Zip: TEMECULA, CA 925900000
Year: 2003
Gepaid: CAL000076512
Contact: JERRY VANACKEREN
Telephone: 9092965010
Mailing Name: Not reported
Mailing Address: PO BOX 738
Gen County: 33
Waste Category: Aqueous solution with total organic residues less than 10 percent
TSD EPA ID: CAT000613927
TSD County: 36
Disposal Method: Transfer Station
Tons: 0.357

Additional Info:

Year: 2003
Shipment Date: 20030716
Creation Date: 7/22/2004 8:36:14
Receipt Date: 20030716
Manifest ID: 22885957
Gen EPA ID: CAL000076512
Trans EPA ID: TXR000050930
Trans Name: Not reported
Trans 2 EPA ID: Not reported
Trans 2 Name: Not reported
TSD EPA ID: CAT000613927
Trans Name: Not reported
TSD Alt EPA ID: CAT000613927
TSD Alt Name: Not reported
Waste Code: 134
RCRA Code: Not reported

Map ID
Direction
Distance
Elevation

MAP FINDINGS

Site

Database(s)

EDR ID Number
EPA ID Number

MOLDING INTERNATIONAL & ENGINEERING INC (Continued)

S113050931

Meth Code: H01
Quantity Tons: 0.0756
Waste Quantity: 18
Quantity Unit: G
Additional Code 1: Not reported
Additional Code 2: Not reported
Additional Code 3: Not reported
Additional Code 4: Not reported
Additional Code 5: Not reported

Year: 2003
Shipment Date: 20030908
Creation Date: 7/13/2004 10:48:19
Receipt Date: 20030908
Manifest ID: 22887729
Gen EPA ID: CAL000076512
Trans EPA ID: TXR000050930
Trans Name: SAFETY-KLEEN SYSTEMS INC
Trans 2 EPA ID: Not reported
Trans 2 Name: Not reported
TSDf EPA ID: CAT000613927
Trans Name: SAFETY-KLEEN SYSTEMS INC
TSDf Alt EPA ID: CAT000613927
TSDf Alt Name: Not reported
Waste Code: 134
RCRA Code: Not reported
Meth Code: H01
Quantity Tons: 0.063
Waste Quantity: 15
Quantity Unit: G
Additional Code 1: Not reported
Additional Code 2: Not reported
Additional Code 3: Not reported
Additional Code 4: Not reported
Additional Code 5: Not reported

Year: 2003
Shipment Date: 20031030
Creation Date: 8/3/2004 15:03:33
Receipt Date: 20031030
Manifest ID: 22526190
Gen EPA ID: CAL000076512
Trans EPA ID: TXR000050930
Trans Name: SAFETY-KLEEN SYSTEMS INC
Trans 2 EPA ID: Not reported
Trans 2 Name: Not reported
TSDf EPA ID: CAT000613927
Trans Name: SAFETY-KLEEN SYSTEMS INC
TSDf Alt EPA ID: CAT000613927
TSDf Alt Name: Not reported
Waste Code: 134
RCRA Code: Not reported
Meth Code: H01
Quantity Tons: 0.063
Waste Quantity: 15
Quantity Unit: G
Additional Code 1: Not reported

Map ID
Direction
Distance
Elevation

MAP FINDINGS

Site

Database(s)

EDR ID Number
EPA ID Number

MOLDING INTERNATIONAL & ENGINEERING INC (Continued)

S113050931

Additional Code 2: Not reported
Additional Code 3: Not reported
Additional Code 4: Not reported
Additional Code 5: Not reported

Year: 2003
Shipment Date: 20030205
Creation Date: 5/13/2003 18:32:19
Receipt Date: 20030205
Manifest ID: 22430098
Gen EPA ID: CAL000076512
Trans EPA ID: TXR000050930
Trans Name: Not reported
Trans 2 EPA ID: Not reported
Trans 2 Name: Not reported
TSDf EPA ID: CAT000613927
Trans Name: Not reported
TSDf Alt EPA ID: CAT000613927
TSDf Alt Name: Not reported
Waste Code: 134
RCRA Code: Not reported
Meth Code: H01
Quantity Tons: 0.0378
Waste Quantity: 9
Quantity Unit: G
Additional Code 1: Not reported
Additional Code 2: Not reported
Additional Code 3: Not reported
Additional Code 4: Not reported
Additional Code 5: Not reported

Year: 2003
Shipment Date: 20031220
Creation Date: 8/30/2004 14:52:16
Receipt Date: 20031220
Manifest ID: 23308138
Gen EPA ID: CAL000076512
Trans EPA ID: TXR000050930
Trans Name: SAFETY-KLEEN SYSTEMS INC
Trans 2 EPA ID: Not reported
Trans 2 Name: Not reported
TSDf EPA ID: CAT000613927
Trans Name: SAFETY-KLEEN SYSTEMS INC
TSDf Alt EPA ID: CAT000613927
TSDf Alt Name: Not reported
Waste Code: 134
RCRA Code: Not reported
Meth Code: H01
Quantity Tons: 0.063
Waste Quantity: 15
Quantity Unit: G
Additional Code 1: Not reported
Additional Code 2: Not reported
Additional Code 3: Not reported
Additional Code 4: Not reported
Additional Code 5: Not reported

Map ID
Direction
Distance
Elevation

MAP FINDINGS

Site

Database(s)

EDR ID Number
EPA ID Number

MOLDING INTERNATIONAL & ENGINEERING INC (Continued)

S113050931

Year: 2003
Shipment Date: 20030328
Creation Date: 6/25/2003 18:30:52
Receipt Date: 20030328
Manifest ID: 22445049
Gen EPA ID: CAL000076512
Trans EPA ID: TXR000050930
Trans Name: Not reported
Trans 2 EPA ID: Not reported
Trans 2 Name: Not reported
TSDf EPA ID: CAT000613927
Trans Name: Not reported
TSDf Alt EPA ID: CAT000613927
TSDf Alt Name: Not reported
Waste Code: 134
RCRA Code: Not reported
Meth Code: H01
Quantity Tons: 0.0546
Waste Quantity: 13
Quantity Unit: G
Additional Code 1: Not reported
Additional Code 2: Not reported
Additional Code 3: Not reported
Additional Code 4: Not reported
Additional Code 5: Not reported

[Click this hyperlink](#) while viewing on your computer to access
1 additional CA HAZNET: record(s) in the EDR Site Report.

AH138
NE
1/8-1/4
0.144 mi.
760 ft.

PRECISION ALIGNMENT
27860 DEL RIO RD
TEMECULA, CA 92590
Site 8 of 8 in cluster AH

RCRA NonGen / NLR 1024796645
CAL000178053

Actual:
1005 ft.

RCRA NonGen / NLR:

Focus Map:
5

Date form received by agency: 1996-04-04 00:00:00.0
Facility name: PRECISION ALIGNMENT
Facility address: 27860 DEL RIO RD
TEMECULA, CA 92590-0000
EPA ID: CAL000178053
Mailing address: 27860 DEL RIO RD STE B
TEMECULA, CA 92590-0000
Contact: SCOTT DITTMER
Contact address: 27860 DEL RIO RD STE B
TEMECULA, CA 92590
Contact country: Not reported
Contact telephone: 951-699-3159
Contact email: PRECISIONALIGN@AOL.COM
EPA Region: 09
Classification: Non-Generator
Description: Handler: Non-Generators do not presently generate hazardous waste

Owner/Operator Summary:

Owner/operator name: SCOTT H DITTMER
Owner/operator address: 27860 DEL RIO RD STE B

Map ID
Direction
Distance
Elevation

MAP FINDINGS

Site

Database(s)

EDR ID Number
EPA ID Number

PRECISION ALIGNMENT (Continued)

1024796645

TEMECULA, CA 92590
Owner/operator country: Not reported
Owner/operator telephone: 951-699-3159
Owner/operator email: Not reported
Owner/operator fax: Not reported
Owner/operator extension: Not reported
Legal status: Other
Owner/Operator Type: Owner
Owner/Op start date: Not reported
Owner/Op end date: Not reported

Owner/operator name: SCOTT DITTMER
Owner/operator address: 27860 DEL RIO RD STE B
TEMECULA, CA 92590
Owner/operator country: Not reported
Owner/operator telephone: 951-699-3159
Owner/operator email: Not reported
Owner/operator fax: Not reported
Owner/operator extension: Not reported
Legal status: Other
Owner/Operator Type: Operator
Owner/Op start date: Not reported
Owner/Op end date: Not reported

Handler Activities Summary:

U.S. importer of hazardous waste: No
Mixed waste (haz. and radioactive): No
Recycler of hazardous waste: No
Transporter of hazardous waste: Yes
Treater, storer or disposer of HW: No
Underground injection activity: No
On-site burner exemption: No
Furnace exemption: No
Used oil fuel burner: No
Used oil processor: No
User oil refiner: No
Used oil fuel marketer to burner: No
Used oil Specification marketer: No
Used oil transfer facility: No
Used oil transporter: No

Violation Status: No violations found

AK139
South
1/8-1/4
0.144 mi.
761 ft.

PRIMOS SCREEN PRINTER
28381 VINCENT MORAGA
TEMECULA, CA 92590
Site 1 of 2 in cluster AK

RCRA-SQG 1010562175
CAR000187872

Actual:
1018 ft.

RCRA-SQG:
Date form received by agency: 2007-10-11 00:00:00.0
Facility name: PRIMOS SCREEN PRINTER
Facility address: 28381 VINCENT MORAGA
TEMECULA, CA 92590
EPA ID: CAR000187872
Mailing address: 42324 CASA VERDE
TEMECULA, CA 92592
Contact: RAUL CERVANTES

Focus Map:
7

Map ID
Direction
Distance
Elevation

MAP FINDINGS

Site

Database(s)

EDR ID Number
EPA ID Number

PRIMOS SCREEN PRINTER (Continued)

1010562175

Contact address: 42324 CASA VERDE
TEMECULA, CA 92592
Contact country: US
Contact telephone: 951-296-3131
Contact email: Not reported
EPA Region: 09
Classification: Small Small Quantity Generator
Description: Handler: generates more than 100 and less than 1000 kg of hazardous waste during any calendar month and accumulates less than 6000 kg of hazardous waste at any time; or generates 100 kg or less of hazardous waste during any calendar month, and accumulates more than 1000 kg of hazardous waste at any time

Owner/Operator Summary:

Owner/operator name: RAUL CERVANTES
Owner/operator address: 42324 CASA VERDE
TEMECULA, CA 92592
Owner/operator country: US
Owner/operator telephone: Not reported
Owner/operator email: Not reported
Owner/operator fax: Not reported
Owner/operator extension: Not reported
Legal status: Private
Owner/Operator Type: Owner
Owner/Op start date: 2007-03-01 00:00:00.
Owner/Op end date: Not reported

Owner/operator name: RAUL CERVANTES
Owner/operator address: Not reported
Not reported
Owner/operator country: Not reported
Owner/operator telephone: Not reported
Owner/operator email: Not reported
Owner/operator fax: Not reported
Owner/operator extension: Not reported
Legal status: Private
Owner/Operator Type: Operator
Owner/Op start date: 2007-07-30 00:00:00.
Owner/Op end date: Not reported

Handler Activities Summary:

U.S. importer of hazardous waste: No
Mixed waste (haz. and radioactive): No
Recycler of hazardous waste: No
Transporter of hazardous waste: No
Treater, storer or disposer of HW: No
Underground injection activity: No
On-site burner exemption: No
Furnace exemption: No
Used oil fuel burner: No
Used oil processor: No
User oil refiner: No
Used oil fuel marketer to burner: No
Used oil Specification marketer: No
Used oil transfer facility: No
Used oil transporter: No

Map ID
Direction
Distance
Elevation

MAP FINDINGS

Site

Database(s)

EDR ID Number
EPA ID Number

PRIMOS SCREEN PRINTER (Continued)

1010562175

Hazardous Waste Summary:

. Waste code: D001
. Waste name: IGNITABLE WASTE

. Waste code: D018
. Waste name: BENZENE

. Waste code: D039
. Waste name: TETRACHLOROETHYLENE

. Waste code: D040
. Waste name: TRICHLOROETHYLENE

Violation Status: No violations found

Y140
NE
1/8-1/4
0.146 mi.
769 ft.

QUALITY 1 AUTO SERVICE
27512 ENTERPRISE CIR W
TEMECULA, CA 92590

RCRA NonGen / NLR 1024806809
CAL000271228

Site 3 of 4 in cluster Y

Actual:
1016 ft.

RCRA NonGen / NLR:

Focus Map:
5

Date form received by agency: 2003-06-04 00:00:00.0
Facility name: QUALITY 1 AUTO SERVICE
Facility address: 27512 ENTERPRISE CIR W
TEMECULA, CA 92590
EPA ID: CAL000271228
Contact: SCOTT TRAVERS
Contact address: 27512 ENTERPRISE CIR W
TEMECULA, CA 92590
Contact country: Not reported
Contact telephone: 951-805-4103
Contact email: SCOTT@QUALITY1AUTOSERVICE.COM
EPA Region: 09
Classification: Non-Generator
Description: Handler: Non-Generators do not presently generate hazardous waste

Owner/Operator Summary:

Owner/operator name: SCOTT TRAVERS
Owner/operator address: 27512 ENTERPRISE CIR W
TEMECULA, CA 92590
Owner/operator country: Not reported
Owner/operator telephone: 951-805-4103
Owner/operator email: Not reported
Owner/operator fax: Not reported
Owner/operator extension: Not reported
Legal status: Other
Owner/Operator Type: Operator
Owner/Op start date: Not reported
Owner/Op end date: Not reported

Owner/operator name: SCOTT TRAVERS
Owner/operator address: 40480 WGASA
TEMECULA, CA 92591
Owner/operator country: Not reported
Owner/operator telephone: 951-296-1222
Owner/operator email: Not reported

Map ID
 Direction
 Distance
 Elevation

MAP FINDINGS

Site

Database(s)

EDR ID Number
 EPA ID Number

QUALITY 1 AUTO SERVICE (Continued)

1024806809

Owner/operator fax: Not reported
 Owner/operator extension: Not reported
 Legal status: Other
 Owner/Operator Type: Owner
 Owner/Op start date: Not reported
 Owner/Op end date: Not reported

Handler Activities Summary:

U.S. importer of hazardous waste: No
 Mixed waste (haz. and radioactive): No
 Recycler of hazardous waste: No
 Transporter of hazardous waste: Yes
 Treater, storer or disposer of HW: No
 Underground injection activity: No
 On-site burner exemption: No
 Furnace exemption: No
 Used oil fuel burner: No
 Used oil processor: No
 User oil refiner: No
 Used oil fuel marketer to burner: No
 Used oil Specification marketer: No
 Used oil transfer facility: No
 Used oil transporter: No

Violation Status: No violations found

**Y141
 NE
 1/8-1/4
 0.146 mi.
 769 ft.**

**QUALITY 1 AUTO SERVICE
 27512 W ENTERPRISE CIR
 TEMECULA, CA 92590
 Site 4 of 4 in cluster Y**

**CERS HAZ WASTE S123537014
 N/A**

**Actual:
 1016 ft.
 Focus Map:
 5**

CERS HAZ WASTE:
 Name: QUALITY 1 AUTO SERVICE
 Address: 27512 W ENTERPRISE CIR
 City,State,Zip: TEMECULA, CA 92590
 Site ID: 145514
 CERS ID: 10322044
 CERS Description: Hazardous Waste Generator

Violations:

Site ID: 145514
 Site Name: Quality 1 Auto Service
 Violation Date: 08-16-2019
 Citation: 40 CFR 1 265.174 - U.S. Code of Federal Regulations, Title 40, Chapter 1, Section(s) 265.174

Violation Description: Failure to inspect hazardous waste storage areas at least weekly and look for leaking and deteriorating containers.

Violation Notes: OBSERVATION: Observed the presence of multiple hazardous waste violations at this facility. The presence of multiple violations indicates that inspections of the hazardous waste areas are not being conducted. CORRECTIVE ACTION: Owner/operator shall conduct weekly inspections of all hazardous waste storage areas. Template for inspections shall be emailed to owner following this inspection.

Violation Division: Riverside County Department of Env Health
 Violation Program: HW
 Violation Source: CERS

Site ID: 145514

Map ID
Direction
Distance
Elevation

MAP FINDINGS

Site

Database(s)

EDR ID Number
EPA ID Number

QUALITY 1 AUTO SERVICE (Continued)

S123537014

Site Name: Quality 1 Auto Service
Violation Date: 08-16-2019
Citation: 40 CFR 1 265.31 - U.S. Code of Federal Regulations, Title 40, Chapter 1, Section(s) 265.31
Violation Description: Failure to maintain and operate the facility to minimize the possibility of a fire, explosion, or any unplanned sudden or non-sudden release of hazardous waste or hazardous waste constituents to air, soil, or surface water which could threaten human health or the environment.
Violation Notes: Not reported
Violation Division: Riverside County Department of Env Health
Violation Program: HW
Violation Source: CERS

Site ID: 145514
Site Name: Quality 1 Auto Service
Violation Date: 09-01-2015
Citation: 40 CFR 1 265.31 - U.S. Code of Federal Regulations, Title 40, Chapter 1, Section(s) 265.31
Violation Description: Failure to maintain and operate the facility to minimize the possibility of a fire, explosion, or any unplanned sudden or non-sudden release of hazardous waste or hazardous waste constituents to the air, soil, or surface water which could threaten human health or the environment..
Violation Notes: Returned to compliance on 10/09/2015.
Violation Division: Riverside County Department of Env Health
Violation Program: HW
Violation Source: CERS

Site ID: 145514
Site Name: Quality 1 Auto Service
Violation Date: 08-16-2019
Citation: 40 CFR 1 262.34(d)(5)(iii) - U.S. Code of Federal Regulations, Title 40, Chapter 1, Section(s) 262.34(d)(5)(iii)
Violation Description: Failure to ensure that all employees are thoroughly familiar with proper waste handling and emergency procedures, relevant to their responsibilities during normal facility operations and emergencies.
Violation Notes: OBSERVATION: Observed violations regarding Hazardous Waste that demonstrate lack of effective employee training. CORRECTIVE ACTION: Owner/operator shall provide employees with initial or refresher hazardous waste training as required. Submit a copy of the roster and the syllabus to the CUPA. Training template roster will be emailed to owner following this inspection.
Violation Division: Riverside County Department of Env Health
Violation Program: HW
Violation Source: CERS

Site ID: 145514
Site Name: Quality 1 Auto Service
Violation Date: 08-16-2019
Citation: 22 CCR 12 66262.34(e) - California Code of Regulations, Title 22, Chapter 12, Section(s) 66262.34(e)
Violation Description: Failure to meet the following conditions of satellite accumulation regulations: G Accumulate up to 55 gallons of hazardous waste or one quart of acute hazardous waste at or near the initial point of accumulation which was under the control of the operator. G Total time hazardous waste can be accumulated onsite in any generator

Map ID
Direction
Distance
Elevation

MAP FINDINGS

Site

Database(s)

EDR ID Number
EPA ID Number

QUALITY 1 AUTO SERVICE (Continued)

S123537014

accumulation area is one year, i.e., the combined accumulation time at a satellite accumulation point and at a 90/180/270 accumulation area (depending on size of generator and distance transported), whichever comes first. G The generator complies with section 66265.171, 66265.172, and 66265.173(a). G The container must be clearly marked with the initial date that hazardous waste is first placed in the container and labelled with the words G Hazardous WasteG including specified information G Container must be labelled with the date the satellite accumulation limit is reached and moved within three days after reaching the 55 gallon (or one quart) limit to a G 90 dayG accumulation area G 55 gallons (or one quart of acute hazardous waste) of waste per process may be accumulated

Violation Notes: OBSERVATION: Observed improper satellite accumulation. Provide oil dollies labeled "USED OIL". Observed 5 gallon buckets used sometimes for oil storage. Ensure buckets are used for only temporary storage and that oil is moved to closed container following active use. CORRECTIVE ACTION: Owner/operator shall comply with all satellite accumulation requirements. Provide photo documentation of correction emailed to J. Zelon at jzelon@rivco.org.

Violation Division: Riverside County Department of Env Health
Violation Program: HW
Violation Source: CERS

Evaluation:
Eval General Type: Other/Unknown
Eval Date: 10-09-2015
Violations Found: No
Eval Type: Other, not routine, done by local agency
Eval Notes: Not reported
Eval Division: Riverside County Department of Env Health
Eval Program: HW
Eval Source: CERS

Eval General Type: Compliance Evaluation Inspection
Eval Date: 08-16-2019
Violations Found: Yes
Eval Type: Routine done by local agency
Eval Notes: Routine inspection of an auto shop with waste streams including used oil, waste antifreeze, and oil/fuel filters. Observed facility utilizing floor scrubber for spills and draining scrubber to either used oil or waste antifreeze drums depending on spills cleaned. Facility owner states scrubber utilizes low water. Facility claims same practice for mop water. Will research and advise.
Eval Division: Riverside County Department of Env Health
Eval Program: HW
Eval Source: CERS

Eval General Type: Compliance Evaluation Inspection
Eval Date: 09-01-2015
Violations Found: Yes
Eval Type: Routine done by local agency
Eval Notes: Not reported
Eval Division: Riverside County Department of Env Health
Eval Program: HW
Eval Source: CERS

Map ID
Direction
Distance
Elevation

MAP FINDINGS

Site

Database(s)

EDR ID Number
EPA ID Number

QUALITY 1 AUTO SERVICE (Continued)

S123537014

Enforcement Action:

Site ID: 145514
Site Name: Quality 1 Auto Service
Site Address: 27512 W ENTERPRISE CIR
Site City: TEMECULA
Site Zip: 92590
Enf Action Date: 09-01-2015
Enf Action Type: Notice of Violation (Unified Program)
Enf Action Description: Notice of Violation Issued by the Inspector at the Time of Inspection
Enf Action Notes: Not reported
Enf Action Division: Riverside County Department of Env Health
Enf Action Program: HW
Enf Action Source: CERS

Affiliation:

Affiliation Type Desc: Facility Mailing Address
Entity Name: Mailing Address
Entity Title: Not reported
Affiliation Address: 27512 W Enterprise Cir
Affiliation City: Temecula
Affiliation State: CA
Affiliation Country: Not reported
Affiliation Zip: 92590
Affiliation Phone: Not reported

Affiliation Type Desc: CUPA District
Entity Name: Riverside Cnty Env Health
Entity Title: Not reported
Affiliation Address: 4065 County Circle Drive, Room 104
Affiliation City: Riverside
Affiliation State: CA
Affiliation Country: Not reported
Affiliation Zip: 92503
Affiliation Phone: (951) 358-5055

Affiliation Type Desc: Parent Corporation
Entity Name: Quality 1 Auto Service
Entity Title: Not reported
Affiliation Address: Not reported
Affiliation City: Not reported
Affiliation State: Not reported
Affiliation Country: Not reported
Affiliation Zip: Not reported
Affiliation Phone: Not reported

X142 **TEMECULA DIESEL**
SW **43216 VIA DOS PICOS STE B**
1/8-1/4 **TEMECULA, CA 92590**
0.147 mi.
776 ft. **Site 4 of 7 in cluster X**

RCRA-SQG 1000886273
FINDS CA0000134874
ECHO
HAZNET

Actual: RCRA-SQG:
1015 ft. Date form received by agency: 1994-11-08 00:00:00.0
Focus Map: Facility name: **TEMECULA DIESEL**
5 Facility address: **43216 VIA DOS PICOS STE B**
TEMECULA, CA 92590

Map ID
Direction
Distance
Elevation

MAP FINDINGS

Site

Database(s)

EDR ID Number
EPA ID Number

TEMECULA DIESEL (Continued)

1000886273

EPA ID: CA0000134874
Mailing address: VIA DOS PICOS STE B
TEMECULA, CA 92590
Contact: JOANIE WAIFF
Contact address: 43216 VIA DOS PICOS STE B
TEMECULA, CA 92590
Contact country: US
Contact telephone: 909-676-8009
Contact email: Not reported
EPA Region: 09
Classification: Small Small Quantity Generator
Description: Handler: generates more than 100 and less than 1000 kg of hazardous waste during any calendar month and accumulates less than 6000 kg of hazardous waste at any time; or generates 100 kg or less of hazardous waste during any calendar month, and accumulates more than 1000 kg of hazardous waste at any time

Owner/Operator Summary:

Owner/operator name: KENNITH C BOWER
Owner/operator address: 43216 VIA DOS PICOS STE B
TEMECULA, CA 92590
Owner/operator country: Not reported
Owner/operator telephone: 909-676-8009
Owner/operator email: Not reported
Owner/operator fax: Not reported
Owner/operator extension: Not reported
Legal status: Private
Owner/Operator Type: Owner
Owner/Op start date: Not reported
Owner/Op end date: Not reported

Handler Activities Summary:

U.S. importer of hazardous waste: No
Mixed waste (haz. and radioactive): No
Recycler of hazardous waste: No
Transporter of hazardous waste: No
Treater, storer or disposer of HW: No
Underground injection activity: No
On-site burner exemption: No
Furnace exemption: No
Used oil fuel burner: No
Used oil processor: No
User oil refiner: No
Used oil fuel marketer to burner: No
Used oil Specification marketer: No
Used oil transfer facility: No
Used oil transporter: No

Violation Status: No violations found

FINDS:

Registry ID: 110002613949

Environmental Interest/Information System

RCRAInfo is a national information system that supports the Resource Conservation and Recovery Act (RCRA) program through the tracking of

Map ID
Direction
Distance
Elevation

MAP FINDINGS

Site

Database(s)

EDR ID Number
EPA ID Number

TEMECULA DIESEL (Continued)

1000886273

events and activities related to facilities that generate, transport, and treat, store, or dispose of hazardous waste. RCRAInfo allows RCRA program staff to track the notification, permit, compliance, and corrective action activities required under RCRA.

[Click this hyperlink](#) while viewing on your computer to access additional FINDS: detail in the EDR Site Report.

ECHO:

Envid: 1000886273
Registry ID: 110002613949
DFR URL: <http://echo.epa.gov/detailed-facility-report?fid=110002613949>

HAZNET:

Name: TEMECULA DIESEL
Address: 43216 VIA DOS PICOS STE B
Address 2: Not reported
City,State,Zip: TEMECULA, CA 925900000
Year: 2008
Gepaid: CA0000134874
Contact: KENNITH C BOWER
Telephone: 9096768009
Mailing Name: Not reported
Mailing Address: 43216 VIA DOS PICOS STE B
Gen County: 33
Waste Category: Hydrocarbon solvents (benzene, hexane, Stoddard, Etc.)
TSD EPA ID: CAT000613976
TSD County: 30
Disposal Method: Storage, Bulking, And/Or Transfer Off Site--No Treatment/Reovery (H010-H129) Or (H131-H135)
Tons: 0.07089

Additional Info:

Year: 2008
Shipment Date: 20081205
Creation Date: 4/14/2009 18:30:09
Receipt Date: 20081216
Manifest ID: 001594318SKS
Gen EPA ID: CA0000134874
Trans EPA ID: TXR000050930
Trans Name: SAFETY-KLEEN SYSTEMS INC
Trans 2 EPA ID: Not reported
Trans 2 Name: Not reported
TSD EPA ID: CAT000613976
Trans Name: SAFETY-KLEEN SYSTEMS INC
TSD EPA ID: Not reported
TSD EPA Alt Name: Not reported
Waste Code: 213
RCRA Code: D039
Meth Code: H141
Quantity Tons: 0.07089
Waste Quantity: 17
Quantity Unit: G
Additional Code 1: Not reported
Additional Code 2: Not reported
Additional Code 3: Not reported
Additional Code 4: Not reported

Map ID
Direction
Distance
Elevation

MAP FINDINGS

Site

Database(s)

EDR ID Number
EPA ID Number

TEMECULA DIESEL (Continued)

1000886273

Additional Code 5: Not reported

Name: TEMECULA DIESEL
Address: 43216 VIA DOS PICOS STE B
Address 2: Not reported
City,State,Zip: TEMECULA, CA 925900000
Year: 2000
Gepaid: CA0000134874
Contact: KENNITH C BOWER
Telephone: 9096768009
Mailing Name: Not reported
Mailing Address: 43216 VIA DOS PICOS STE B
Gen County: 33
Waste Category: Aqueous solution with total organic residues less than 10 percent
TSD EPA ID: CAT000613927
TSD County: 36
Disposal Method: Transfer Station
Tons: 0.0504

Additional Info:
Year: 2000
Shipment Date: 20001207
Creation Date: 1/24/2001 0:00:00
Receipt Date: 20001207
Manifest ID: 20377358
Gen EPA ID: CA0000134874
Trans EPA ID: SCR000075150
Trans Name: Not reported
Trans 2 EPA ID: Not reported
Trans 2 Name: Not reported
TSD EPA ID: CAT000613927
Trans Name: Not reported
TSD EPA ID: Not reported
TSD EPA Name: Not reported
Waste Code: 134
RCRA Code: D039
Meth Code: H01
Quantity Tons: 0.0504
Waste Quantity: 12
Quantity Unit: G
Additional Code 1: Not reported
Additional Code 2: Not reported
Additional Code 3: Not reported
Additional Code 4: Not reported
Additional Code 5: Not reported

X143 AGAPE AUTO REPAIR
SW 43216 VIA DOS PICOS #A
1/8-1/4 TEMECULA, CA 92590
0.147 mi.
776 ft. Site 5 of 7 in cluster X

CERS HAZ WASTE S123537458
N/A

Actual: 1015 ft. CERS HAZ WASTE:
Name: AGAPE AUTO REPAIR
Address: 43216 VIA DOS PICOS #A
Focus Map: 5 City,State,Zip: TEMECULA, CA 92590

Map ID
Direction
Distance
Elevation

MAP FINDINGS

Site

Database(s)

EDR ID Number
EPA ID Number

AGAPE AUTO REPAIR (Continued)

S123537458

Site ID: 3457
CERS ID: 10316749
CERS Description: Hazardous Waste Generator

Violations:

Site ID: 3457
Site Name: Agape Auto Repair
Violation Date: 02-25-2014
Citation: 22 CCR 15 66265.195(a) - California Code of Regulations, Title 22, Chapter 15, Section(s) 66265.195(a)

Violation Description: Failure of the owner or operator to conduct inspections and maintain inspection records at the facility of the following tank equipment: 1) Overfill/spill control equipment (e.g., waste-feed cutoff systems, bypass systems, and drainage systems) to ensure that it is in good working order; 2) The aboveground portions of the tank system, if any, to detect corrosion or releases of waste; 3) Data gathered from monitoring equipment and leak-detection equipment, (e.g., pressure and temperature gauges, monitoring wells) to ensure that the tank system is being operated according to its design; 4) The construction materials and the area immediately surrounding the externally accessible portion of the tank system including secondary containment structures (e.g., dikes) to detect erosion or signs of releases of hazardous waste (e.g., wet spots, dead vegetation); and 5) For uncovered tanks, the level of waste in the tank, to ensure compliance with section 66265.194(b)(3).

Violation Notes: Returned to compliance on 05/02/2014.
Violation Division: Riverside County Department of Env Health
Violation Program: HW
Violation Source: CERS

Site ID: 3457
Site Name: Agape Auto Repair
Violation Date: 02-25-2014
Citation: 22 CCR 15 66265.197 - California Code of Regulations, Title 22, Chapter 15, Section(s) 66265.197

Violation Description: Failure to properly close a hazardous waste tank system ensuring the minimization of further maintenance and that the following requirements are met: a) the owner or operator shall remove or decontaminate all waste residues, contaminated containment system components (liners, etc.), contaminated soils, and structures and equipment contaminated with waste, and manage them as hazardous waste. The closure plan, closure activities, cost estimates for closure, and financial responsibility for tank systems shall meet all of the requirements specified in articles 7 and 8 of this chapter. b) If the owner or operator demonstrates that not all contaminated soils can be practicably removed or decontaminated as required in subsection (a) of this section, then the owner or operator shall close the tank system and perform post-closure care in accordance with the closure and post-closure care requirements that apply to landfills (section 66265.310). In addition, for the purposes of closure, post-closure, and financial responsibility, such a tank system is then considered to be a landfill, and the owner or operator shall meet all of the requirements for landfills specified in articles 7 and 8 of this chapter. c) If an owner or operator has a tank system which does not have secondary containment that meets the requirements of section 66265.193(b) through (f) and which has not been granted a variance from the secondary containment requirements in accordance with section 66265.193(g), then: 1) the closure plan for the tank system shall

Map ID
Direction
Distance
Elevation

MAP FINDINGS

Site

Database(s)

EDR ID Number
EPA ID Number

AGAPE AUTO REPAIR (Continued)

S123537458

include both a plan for complying with subsection (a) of this section and a contingent plan for complying with subsection b) of this section; 2) a contingent post-closure plan for complying with subsection (b) of this section shall be prepared and submitted as part of the permit application; 3) the cost estimates calculated for closure and post-closure care shall reflect the costs of complying with the contingent closure plan and the contingent post-closure plan, if these costs are greater than the

Violation Notes: Returned to compliance on 05/02/2014.
Violation Division: Riverside County Department of Env Health
Violation Program: HW
Violation Source: CERS

Site ID: 3457
Site Name: Agape Auto Repair
Violation Date: 02-25-2014
Citation: 22 CCR 15 66265.31 - California Code of Regulations, Title 22, Chapter 15, Section(s) 66265.31

Violation Description: Failure to maintain and operate the facility to minimize the possibility of a fire, explosion, or any unplanned sudden or non-sudden release of hazardous waste or hazardous waste constituents to the air, soil, or surface water which could threaten human health or the environment.

Violation Notes: Returned to compliance on 05/02/2014.
Violation Division: Riverside County Department of Env Health
Violation Program: HW
Violation Source: CERS

Site ID: 3457
Site Name: Agape Auto Repair
Violation Date: 02-25-2014
Citation: 22 CCR 12 66262.34(f) - California Code of Regulations, Title 22, Chapter 12, Section(s) 66262.34(f)

Violation Description: Failure to properly label hazardous waste accumulation containers with the following requirements: "Hazardous Waste", name and address of the generator, physical and chemical characteristics of the Hazardous Waste, and starting accumulation date.

Violation Notes: Returned to compliance on 05/02/2014.
Violation Division: Riverside County Department of Env Health
Violation Program: HW
Violation Source: CERS

Site ID: 3457
Site Name: Agape Auto Repair
Violation Date: 02-25-2014
Citation: HSC 6.5 25250.7 - California Health and Safety Code, Chapter 6.5, Section(s) 25250.7

Violation Description: Failure to handle contaminated used oil (other than minimal amounts of vehicle fuel) as a hazardous waste.

Violation Notes: Returned to compliance on 05/02/2014.
Violation Division: Riverside County Department of Env Health
Violation Program: HW
Violation Source: CERS

Site ID: 3457
Site Name: Agape Auto Repair
Violation Date: 02-25-2014

Map ID
Direction
Distance
Elevation

MAP FINDINGS

Site

Database(s)

EDR ID Number
EPA ID Number

AGAPE AUTO REPAIR (Continued)

S123537458

Citation: 22 CCR 15 66265.173 - California Code of Regulations, Title 22, Chapter 15, Section(s) 66265.173
Violation Description: Failure to properly close hazardous waste containers when not in active use.
Violation Notes: Returned to compliance on 05/02/2014.
Violation Division: Riverside County Department of Env Health
Violation Program: HW
Violation Source: CERS

Site ID: 3457
Site Name: Agape Auto Repair
Violation Date: 02-25-2014
Citation: 22 CCR 15 66265.174 - California Code of Regulations, Title 22, Chapter 15, Section(s) 66265.174
Violation Description: Failure to inspect hazardous waste storage areas at least weekly.
Violation Notes: Returned to compliance on 05/02/2014.
Violation Division: Riverside County Department of Env Health
Violation Program: HW
Violation Source: CERS

Evaluation:
Eval General Type: Compliance Evaluation Inspection
Eval Date: 01-11-2018
Violations Found: No
Eval Type: Routine done by local agency
Eval Notes: Not reported
Eval Division: Riverside County Department of Env Health
Eval Program: HW
Eval Source: CERS

Eval General Type: Compliance Evaluation Inspection
Eval Date: 02-25-2014
Violations Found: Yes
Eval Type: Routine done by local agency
Eval Notes: Not reported
Eval Division: Riverside County Department of Env Health
Eval Program: HW
Eval Source: CERS

Eval General Type: Other/Unknown
Eval Date: 05-02-2014
Violations Found: No
Eval Type: Other, not routine, done by local agency
Eval Notes: RTC Inspection- All violations cleared.
Eval Division: Riverside County Department of Env Health
Eval Program: HW
Eval Source: CERS

Enforcement Action:
Site ID: 3457
Site Name: Agape Auto Repair
Site Address: 43216 VIA DOS PICOS #A
Site City: TEMECULA
Site Zip: 92590
Enf Action Date: 02-25-2014
Enf Action Type: Notice of Violation (Unified Program)

Map ID
Direction
Distance
Elevation

MAP FINDINGS

Site

Database(s)

EDR ID Number
EPA ID Number

AGAPE AUTO REPAIR (Continued)

S123537458

Enf Action Description: Notice of Violation Issued by the Inspector at the Time of Inspection
Enf Action Notes: Not reported
Enf Action Division: Riverside County Department of Env Health
Enf Action Program: HW
Enf Action Source: CERS

Affiliation:

Affiliation Type Desc: CUPA District
Entity Name: Riverside Cnty Env Health
Entity Title: Not reported
Affiliation Address: 4065 County Circle Drive, Room 104
Affiliation City: Riverside
Affiliation State: CA
Affiliation Country: Not reported
Affiliation Zip: 92503
Affiliation Phone: (951) 358-5055

Affiliation Type Desc: Parent Corporation
Entity Name: Agape Auto Repair
Entity Title: Not reported
Affiliation Address: Not reported
Affiliation City: Not reported
Affiliation State: Not reported
Affiliation Country: Not reported
Affiliation Zip: Not reported
Affiliation Phone: Not reported

Affiliation Type Desc: Facility Mailing Address
Entity Name: Mailing Address
Entity Title: Not reported
Affiliation Address: 43216 Via Dos Picos #A
Affiliation City: Temecula
Affiliation State: CA
Affiliation Country: Not reported
Affiliation Zip: 92590
Affiliation Phone: Not reported

X144
SW
1/8-1/4
0.147 mi.
776 ft.

TEMECULA DIESEL AUTO/ TRUCK REPAIR
43216 VIA DOS PICOS # B
TEMECULA, CA 92590
Site 6 of 7 in cluster X

CERS HAZ WASTE S123538395
N/A

Actual:
1015 ft.

Focus Map:
5

CERS HAZ WASTE:
Name: TEMECULA DIESEL AUTO/ TRUCK REPAIR
Address: 43216 VIA DOS PICOS # B
City,State,Zip: TEMECULA, CA 92590
Site ID: 74319
CERS ID: 10317544
CERS Description: Hazardous Waste Generator

Violations:

Site ID: 74319
Site Name: Temecula Diesel Auto/ Truck Repair
Violation Date: 10-27-2016
Citation: 22 CCR 12 66262.12 - California Code of Regulations, Title 22, Chapter 12, Section(s) 66262.12

Map ID
Direction
Distance
Elevation

MAP FINDINGS

Site

Database(s)

EDR ID Number
EPA ID Number

TEMECULA DIESEL AUTO/ TRUCK REPAIR (Continued)

S123538395

Violation Description: Failure to obtain an Identification Number prior to treating, storing, disposing of, transporting or offering for transportation any hazardous waste.

Violation Notes: Returned to compliance on 11/10/2016.

Violation Division: Riverside County Department of Env Health

Violation Program: HW

Violation Source: CERS

Site ID: 74319

Site Name: Temecula Diesel Auto/ Truck Repair

Violation Date: 07-16-2015

Citation: 22 CCR 12 66262.34(f) - California Code of Regulations, Title 22, Chapter 12, Section(s) 66262.34(f)

Violation Description: Failure to properly label hazardous waste accumulation containers with the following requirements: "Hazardous Waste", name and address of the generator, physical and chemical characteristics of the Hazardous Waste, and starting accumulation date.

Violation Notes: Returned to compliance on 07/16/2015.

Violation Division: Riverside County Department of Env Health

Violation Program: HW

Violation Source: CERS

Evaluation:

Eval General Type: Compliance Evaluation Inspection

Eval Date: 07-16-2015

Violations Found: No

Eval Type: Routine done by local agency

Eval Notes: Not reported

Eval Division: Riverside County Department of Env Health

Eval Program: HMRRP

Eval Source: CERS

Eval General Type: Compliance Evaluation Inspection

Eval Date: 07-16-2015

Violations Found: Yes

Eval Type: Routine done by local agency

Eval Notes: Not reported

Eval Division: Riverside County Department of Env Health

Eval Program: HW

Eval Source: CERS

Eval General Type: Compliance Evaluation Inspection

Eval Date: 10-27-2016

Violations Found: Yes

Eval Type: Routine done by local agency

Eval Notes: Not reported

Eval Division: Riverside County Department of Env Health

Eval Program: HW

Eval Source: CERS

Enforcement Action:

Site ID: 74319

Site Name: Temecula Diesel Auto/ Truck Repair

Site Address: 43216 VIA DOS PICOS # B

Site City: TEMECULA

Site Zip: 92590

Map ID
Direction
Distance
Elevation

MAP FINDINGS

Site

Database(s)

EDR ID Number
EPA ID Number

TEMECULA DIESEL AUTO/ TRUCK REPAIR (Continued)

S123538395

Enf Action Date: 07-16-2015
Enf Action Type: Notice of Violation (Unified Program)
Enf Action Description: Notice of Violation Issued by the Inspector at the Time of Inspection
Enf Action Notes: Not reported
Enf Action Division: Riverside County Department of Env Health
Enf Action Program: HW
Enf Action Source: CERS

Affiliation:

Affiliation Type Desc: CUPA District
Entity Name: Riverside Cnty Env Health
Entity Title: Not reported
Affiliation Address: 4065 County Circle Drive, Room 104
Affiliation City: Riverside
Affiliation State: CA
Affiliation Country: Not reported
Affiliation Zip: 92503
Affiliation Phone: (951) 358-5055

Affiliation Type Desc: Parent Corporation
Entity Name: Temecula Diesel
Entity Title: Not reported
Affiliation Address: Not reported
Affiliation City: Not reported
Affiliation State: Not reported
Affiliation Country: Not reported
Affiliation Zip: Not reported
Affiliation Phone: Not reported

Affiliation Type Desc: Document Preparer
Entity Name: Dan Young
Entity Title: Not reported
Affiliation Address: Not reported
Affiliation City: Not reported
Affiliation State: Not reported
Affiliation Country: Not reported
Affiliation Zip: Not reported
Affiliation Phone: Not reported

Affiliation Type Desc: Identification Signer
Entity Name: Dan Young
Entity Title: Not reported
Affiliation Address: Not reported
Affiliation City: Not reported
Affiliation State: Not reported
Affiliation Country: Not reported
Affiliation Zip: Not reported
Affiliation Phone: Not reported

Map ID
Direction
Distance
Elevation

MAP FINDINGS

Site

Database(s)

EDR ID Number
EPA ID Number

X145
SW
1/8-1/4
0.147 mi.
776 ft.

TEMECULA DIESEL AUTO & TRUCK REPAIR
43216 VIA DOS PICOS
TEMECULA, CA 92590

RCRA NonGen / NLR

1024788847
CAL000050900

Site 7 of 7 in cluster X

Actual:
1015 ft.

RCRA NonGen / NLR:

Date form received by agency: 1994-10-24 00:00:00.0

Focus Map:
5

Facility name: TEMECULA DIESEL AUTO & TRUCK REPAIR

Facility address: 43216 VIA DOS PICOS
TEMECULA, CA 92590-0000

EPA ID: CAL000050900

Mailing address: 43216 VIA DOS PICOS SUITE B
1964 E. EASY ST.FORT MOHAVE AZ
TEMECULA, CA 92590

Contact: ANDREA BOWERS/WIFE

Contact address: 1964 E.EASY ST.
FORT MOJAVE, AZ 86426

Contact country: Not reported

Contact telephone: 909-214-7488

Contact email: ANDREABOWERS@AOL.COM

EPA Region: 09

Classification: Non-Generator

Description: Handler: Non-Generators do not presently generate hazardous waste

Owner/Operator Summary:

Owner/operator name: ANDREA BOWERS/WIFE

Owner/operator address: 1964 E.EASY ST.
FORT MOJAVE, AZ 86426

Owner/operator country: Not reported

Owner/operator telephone: 909-214-7488

Owner/operator email: Not reported

Owner/operator fax: Not reported

Owner/operator extension: Not reported

Legal status: Other

Owner/Operator Type: Operator

Owner/Op start date: Not reported

Owner/Op end date: Not reported

Owner/operator name: KENNETH BOWERS

Owner/operator address: 1964 E.EASY ST.
FORT MOJAVE, AZ 86426

Owner/operator country: Not reported

Owner/operator telephone: 909-214-7488

Owner/operator email: Not reported

Owner/operator fax: Not reported

Owner/operator extension: Not reported

Legal status: Other

Owner/Operator Type: Owner

Owner/Op start date: Not reported

Owner/Op end date: Not reported

Handler Activities Summary:

U.S. importer of hazardous waste: No

Mixed waste (haz. and radioactive): No

Recycler of hazardous waste: No

Transporter of hazardous waste: Yes

Treater, storer or disposer of HW: No

Map ID
Direction
Distance
Elevation

MAP FINDINGS

Site

Database(s)

EDR ID Number
EPA ID Number

TEMECULA DIESEL AUTO & TRUCK REPAIR (Continued)

1024788847

Underground injection activity: No
On-site burner exemption: No
Furnace exemption: No
Used oil fuel burner: No
Used oil processor: No
Used oil refiner: No
Used oil fuel marketer to burner: No
Used oil Specification marketer: No
Used oil transfer facility: No
Used oil transporter: No

Violation Status: No violations found

**AL146
NE
1/8-1/4
0.148 mi.
779 ft.**

**27488 ENTERPRISE CIR W STE 3
TEMECULA, CA 92590**

RCRA NonGen / NLR

**1025868897
CAL000388985**

Site 1 of 2 in cluster AL

**Actual:
1016 ft.**

RCRA NonGen / NLR:

Date form received by agency: 2013-08-26 00:00:00.0

**Focus Map:
5**

Facility name: Not reported
Facility address: 27488 ENTERPRISE CIR W STE 3
TEMECULA, CA 92590

EPA ID: CAL000388985
Contact: NOLVING MELARA / OWNER
Contact address: 27488 ENTERPRISE CIR W STE 3
TEMECULA, CA 92590-4827

Contact country: Not reported
Contact telephone: 951-973-1677
Contact email: NOLVINGMELARA@YAHOO.COM
EPA Region: 09
Classification: Non-Generator
Description: Handler: Non-Generators do not presently generate hazardous waste

Owner/Operator Summary:

Owner/operator name: NOLVING MELARA
Owner/operator address: 27488 ENTERPRISE CIR W STE 3
TEMECULA, CA 92590

Owner/operator country: Not reported
Owner/operator telephone: 951-973-1677
Owner/operator email: Not reported
Owner/operator fax: Not reported
Owner/operator extension: Not reported
Legal status: Other

Owner/Operator Type: Owner
Owner/Op start date: Not reported
Owner/Op end date: Not reported

Owner/operator name: NOLVING MELARA / OWNER
Owner/operator address: 27488 ENTERPRISE CIR W STE 3
TEMECULA, CA 92590

Owner/operator country: Not reported
Owner/operator telephone: 951-973-1677
Owner/operator email: Not reported
Owner/operator fax: Not reported
Owner/operator extension: Not reported
Legal status: Other

Map ID
Direction
Distance
Elevation

MAP FINDINGS

Site

Database(s)

EDR ID Number
EPA ID Number

(Continued)

1025868897

Owner/Operator Type: Operator
Owner/Op start date: Not reported
Owner/Op end date: Not reported

Handler Activities Summary:

U.S. importer of hazardous waste: No
Mixed waste (haz. and radioactive): No
Recycler of hazardous waste: Yes
Transporter of hazardous waste: Yes
Treater, storer or disposer of HW: Yes
Underground injection activity: No
On-site burner exemption: No
Furnace exemption: No
Used oil fuel burner: No
Used oil processor: No
User oil refiner: No
Used oil fuel marketer to burner: No
Used oil Specification marketer: No
Used oil transfer facility: No
Used oil transporter: No

Violation Status: No violations found

AI147
SW
1/8-1/4
0.149 mi.
785 ft.

TEMECULA PRECISION FABRICATION INC
42201 SARAH WY
TEMECULA, CA 92590
Site 3 of 8 in cluster AI

CERS HAZ WASTE
CERS S113138054
N/A

Actual:
1016 ft.
Focus Map:
5

CERS HAZ WASTE:
Name: TEMECULA PRECISION FABRICATION INC
Address: 42201 SARAH WY
City,State,Zip: TEMECULA, CA 92590
Site ID: 74323
CERS ID: 10330072
CERS Description: Hazardous Waste Generator

CERS:
Name: TEMECULA PRECISION FABRICATION INC
Address: 42201 SARAH WY
City,State,Zip: TEMECULA, CA 92590
Site ID: 74323
CERS ID: 10330072
CERS Description: Chemical Storage Facilities

Violations:
Site ID: 74323
Site Name: Temecula Precision Fabrication Inc
Violation Date: 12-17-2015
Citation: HSC 6.95 25505(a)(4) - California Health and Safety Code, Chapter 6.95, Section(s) 25505(a)(4)
Violation Description: Failure to provide initial and annual training to all employees in safety procedures in the event of a release or threatened release of a hazardous material or failure to document and maintain training records for a minimum of three years.
Violation Notes: Returned to compliance on 12/18/2015.
Violation Division: Riverside County Department of Env Health
Violation Program: HMRRP

Map ID
Direction
Distance
Elevation

MAP FINDINGS

Site

Database(s)

EDR ID Number
EPA ID Number

TEMECULA PRECISION FABRICATION INC (Continued)

S113138054

Violation Source: CERS

Site ID: 74323
Site Name: Temecula Precision Fabrication Inc
Violation Date: 09-11-2018
Citation: Un-Specified
Violation Description: Business Plan Program - Operations/Maintenance - General Local Ordinance
Violation Notes: Returned to compliance on 09/25/2018. OBSERVATION: Observed at blue drum of soluble lubricating oil to have spilled material at the top of container and in kitty litter at secondary containment. CORRECTIVE ACTION: Owner/operator shall store all hazardous materials in a manner which will prevent unauthorized fire, explosion, or release. Clean and maintain the blue drum of soluble lubricating oil and secondary containment to be free of unauthorized release of material. Send pictures of cleaned area to this department at jzelon@rivco.org.

Violation Division: Riverside County Department of Env Health
Violation Program: HMRRP
Violation Source: CERS

Site ID: 74323
Site Name: Temecula Precision Fabrication Inc
Violation Date: 12-17-2015
Citation: HSC 6.95 Multiple - California Health and Safety Code, Chapter 6.95, Section(s) Multiple
Violation Description: Business Plan Program - Administration/Documentation - General
Violation Notes: Returned to compliance on 12/17/2015.
Violation Division: Riverside County Department of Env Health
Violation Program: HMRRP
Violation Source: CERS

Site ID: 74323
Site Name: Temecula Precision Fabrication Inc
Violation Date: 09-11-2018
Citation: HSC 6.5 25123.3(h)(1) - California Health and Safety Code, Chapter 6.5, Section(s) 25123.3(h)(1)
Violation Description: Failure to send hazardous waste offsite for treatment, storage, or disposal within 180 days (or 270 days if waste is transported over 200 miles) for a generator who generates less than 1000 kilogram per month if all of the following conditions are met: (1) The quantity of hazardous waste accumulated onsite never exceeds 6,000 kilograms. (2) The generator complies with the requirements of 40 Code of Federal Regulations section 262.34(d), (e) and (f). (3) The generator does not hold acutely hazardous waste or extremely hazardous waste in an amount greater than one kilogram for more than 90 days.
Violation Notes: Returned to compliance on 09/25/2018. OBSERVATION: Observed the last manifest for Solid Contaminated Hazardous Waste (Absorbent material) to be dated 12/2016 and the Solid Waste Drum for Absorbent Material to not have a hazardous waste label with accumulation start date. CORRECTIVE ACTION: Owner/operator shall ensure all hazardous wastes are transported off site within 180 days of the accumulation start date. Verify with hazardous waste transport company last hazardous waste pick up of Contaminated Absorbent material. Owner/operator shall have hazardous waste properly hauled off site by a registered hazardous waste transporter. Owner /operator shall properly label all hazardous waste drums with accumulation start dates.
Violation Division: Riverside County Department of Env Health

Map ID
Direction
Distance
Elevation

MAP FINDINGS

Site

Database(s)

EDR ID Number
EPA ID Number

TEMECULA PRECISION FABRICATION INC (Continued)

S113138054

Violation Program: HW
Violation Source: CERS

Site ID: 74323
Site Name: Temecula Precision Fabrication Inc
Violation Date: 09-11-2018
Citation: HSC 6.95 25508(a)(1) - California Health and Safety Code, Chapter 6.95, Section(s) 25508(a)(1)

Violation Description: Failure to complete and electronically submit hazardous material inventory information for all reportable hazardous materials on site at or above reportable quantities.

Violation Notes: Returned to compliance on 09/11/2018. OBSERVATION: Updated chemical inventory description page had been required to be submitted for facility 8/1/2018. Inventory had been rejected for containing incorrect information regarding Federal Hazard Classifications. Observed onsite that several chemicals had not been added to the chemical inventory once facility added welding. CORRECTIVE ACTION: Owner/operator updated the chemical inventory page and submitted to the statewide information management system at <http://cers.calepa.ca.gov> with CERS assistance at time of inspection. Violation was corrected onsite.

Violation Division: Riverside County Department of Env Health
Violation Program: HMRRP
Violation Source: CERS

Site ID: 74323
Site Name: Temecula Precision Fabrication Inc
Violation Date: 09-11-2018
Citation: 22 CCR 12 66262.34(f) - California Code of Regulations, Title 22, Chapter 12, Section(s) 66262.34(f)

Violation Description: Failure to properly label hazardous waste accumulation containers and portable tanks with the following requirements: "Hazardous Waste", name and address of the generator, physical and chemical characteristics of the Hazardous Waste, and starting accumulation date.

Violation Notes: Returned to compliance on 09/25/2018. OBSERVATION: Observed the Contaminated Absorbent Material Hazardous Waste Drum missing proper labels. CORRECTIVE ACTION: Owner/operator shall label hazardous waste containers with all the required information. Label shall include at least: the words ""hazardous waste"", generator name and address, accumulation start date, composition and physical state of waste, and hazardous property statement. Submit photos to this department, if applicable.

Violation Division: Riverside County Department of Env Health
Violation Program: HW
Violation Source: CERS

Site ID: 74323
Site Name: Temecula Precision Fabrication Inc
Violation Date: 09-11-2018
Citation: HSC 6.95 25508(a)(1) - California Health and Safety Code, Chapter 6.95, Section(s) 25508(a)(1)

Violation Description: Failure to complete and electronically submit a site map with all required content.

Violation Notes: Returned to compliance on 09/11/2018. OBSERVATION: Site map submitted in CERS was missing Water Shut Off, Main Electrical Shut Off, and Welding gas storage. CORRECTIVE ACTION: Owner/operator updated the

Map ID
Direction
Distance
Elevation

MAP FINDINGS

Site

Database(s)

EDR ID Number
EPA ID Number

TEMECULA PRECISION FABRICATION INC (Continued)

S113138054

annotated site map which includes all elements outlines in CA Health and Safety Code and submitted into the statewide information management system at <http://cers.calepa.ca.gov> at time of inspection with CERS assistance. Violation was corrected onsite.

Violation Division: Riverside County Department of Env Health
Violation Program: HMRRP
Violation Source: CERS

Site ID: 74323
Site Name: Temecula Precision Fabrication Inc
Violation Date: 09-11-2018
Citation: 22 CCR 11 66261.7 - California Code of Regulations, Title 22, Chapter 11, Section(s) 66261.7

Violation Description: Failure to manage empty containers greater than 5 gallons in capacity that previously held a hazardous material/waste in accordance with 22 CCR 11 66261.7 including but not limited to the following: (e)(2)By reclaiming its scrap value onsite or shipping the container or inner liner to a person who reclaims its scrap value; or (3) By reconditioning or re manufacturing the container or inner liner onsite for subsequent reuse, or shipping the container or inner liner to a person who reconditions or re-manufactures the container or inner liner; or (4) By shipping the container or inner liner to a supplier or to another intermediate collection location for accumulation prior to managing the container or inner liner pursuant to subsections (e)(2) or (e)(3) of 22 CCR 11 66261.7; or (i) By shipping the container or inner liner back to the supplier for the purpose of being refilled. (f) A container or an inner liner removed from a container larger than five gallons in capacity which is managed pursuant to subsection (e) of 22 CCR 11 66261.7 shall be marked with the date it has been emptied and shall be managed within one year of being emptied.

Violation Notes: Returned to compliance on 09/25/2018. OBSERVATION: Observed one empty 55 gallon drum at hazardous waste storage area that was not properly labeled. CORRECTIVE ACTION: Owner/operator shall properly label all empty containers larger than 5 gallons with the dates they were emptied.

Violation Division: Riverside County Department of Env Health
Violation Program: HW
Violation Source: CERS

Evaluation:
Eval General Type: Compliance Evaluation Inspection
Eval Date: 12-17-2015
Violations Found: No
Eval Type: Routine done by local agency
Eval Notes: Not reported
Eval Division: Riverside County Department of Env Health
Eval Program: HW
Eval Source: CERS

Eval General Type: Compliance Evaluation Inspection
Eval Date: 09-11-2018
Violations Found: Yes
Eval Type: Routine done by local agency
Eval Notes: Not reported
Eval Division: Riverside County Department of Env Health
Eval Program: HW

Map ID
Direction
Distance
Elevation

MAP FINDINGS

Site

Database(s)

EDR ID Number
EPA ID Number

TEMECULA PRECISION FABRICATION INC (Continued)

S113138054

Eval Source: CERS

Eval General Type: Compliance Evaluation Inspection
Eval Date: 12-17-2015
Violations Found: Yes
Eval Type: Routine done by local agency
Eval Notes: Not reported
Eval Division: Riverside County Department of Env Health
Eval Program: HMRRP
Eval Source: CERS

Eval General Type: Compliance Evaluation Inspection
Eval Date: 09-11-2018
Violations Found: Yes
Eval Type: Routine done by local agency
Eval Notes: Not reported
Eval Division: Riverside County Department of Env Health
Eval Program: HMRRP
Eval Source: CERS

Enforcement Action:
Site ID: 74323
Site Name: Temecula Precision Fabrication Inc
Site Address: 42201 SARAH WY
Site City: TEMECULA
Site Zip: 92590
Enf Action Date: 12-17-2015
Enf Action Type: Notice of Violation (Unified Program)
Enf Action Description: Notice of Violation Issued by the Inspector at the Time of Inspection
Enf Action Notes: Not reported
Enf Action Division: Riverside County Department of Env Health
Enf Action Program: HMRRP
Enf Action Source: CERS

Affiliation:
Affiliation Type Desc: Document Preparer
Entity Name: Steve Leckband
Entity Title: Not reported
Affiliation Address: Not reported
Affiliation City: Not reported
Affiliation State: Not reported
Affiliation Country: Not reported
Affiliation Zip: Not reported
Affiliation Phone: Not reported

Affiliation Type Desc: Facility Mailing Address
Entity Name: Mailing Address
Entity Title: Not reported
Affiliation Address: 42201 Sarah Wy
Affiliation City: Temecula
Affiliation State: CA
Affiliation Country: Not reported
Affiliation Zip: 92590
Affiliation Phone: Not reported

Affiliation Type Desc: CUPA District

Map ID
Direction
Distance
Elevation

MAP FINDINGS

Site

Database(s)

EDR ID Number
EPA ID Number

TEMECULA PRECISION FABRICATION INC (Continued)

S113138054

Entity Name: Riverside Cnty Env Health
Entity Title: Not reported
Affiliation Address: 4065 County Circle Drive, Room 104
Affiliation City: Riverside
Affiliation State: CA
Affiliation Country: Not reported
Affiliation Zip: 92503
Affiliation Phone: (951) 358-5055

Affiliation Type Desc: Identification Signer
Entity Name: Steve Leckband
Entity Title: General Manager
Affiliation Address: Not reported
Affiliation City: Not reported
Affiliation State: Not reported
Affiliation Country: Not reported
Affiliation Zip: Not reported
Affiliation Phone: Not reported

Affiliation Type Desc: Environmental Contact
Entity Name: STEVE LECKBAND
Entity Title: Not reported
Affiliation Address: 42201 Sarah Wy
Affiliation City: Temecula
Affiliation State: CA
Affiliation Country: Not reported
Affiliation Zip: 92590
Affiliation Phone: Not reported

Affiliation Type Desc: Legal Owner
Entity Name: STEVE LECKBAND
Entity Title: Not reported
Affiliation Address: 42201 Sarah Wy
Affiliation City: Temecula
Affiliation State: CA
Affiliation Country: United States
Affiliation Zip: 92590
Affiliation Phone: (951) 699-4066

Affiliation Type Desc: Operator
Entity Name: STEVE LECKBAND
Entity Title: Not reported
Affiliation Address: Not reported
Affiliation City: Not reported
Affiliation State: Not reported
Affiliation Country: Not reported
Affiliation Zip: Not reported
Affiliation Phone: (951) 699-4066

Affiliation Type Desc: Parent Corporation
Entity Name: Temecula Precision Fabrication Inc
Entity Title: Not reported
Affiliation Address: Not reported
Affiliation City: Not reported
Affiliation State: Not reported
Affiliation Country: Not reported
Affiliation Zip: Not reported

Map ID
Direction
Distance
Elevation

MAP FINDINGS

Site

Database(s)

EDR ID Number
EPA ID Number

TEMECULA PRECISION FABRICATION INC (Continued)

S113138054

Affiliation Phone: Not reported

**AI148
SW
1/8-1/4
0.149 mi.
785 ft.**

**TEMECULA PRECISION FABRICATION
42201 SARAH WAY
TEMECULA, CA 92590
Site 4 of 8 in cluster AI**

RCRA NonGen / NLR

**1024750104
CAC002969892**

**Actual:
1016 ft.**

RCRA NonGen / NLR:

**Focus Map:
5**

Date form received by agency: 2018-07-09 00:00:00.0
Facility name: TEMECULA PRECISION FABRICATION
Facility address: 42201 SARAH WAY
TEMECULA, CA 92590
EPA ID: CAC002969892
Contact: KATHY MOSS
Contact address: 42201 SARAH WAY
TEMECULA, CA 92590
Contact country: Not reported
Contact telephone: 909-222-2613
Contact email: JASON.BARNES@SAFETY-KLEEN.COM
EPA Region: 09
Classification: Non-Generator
Description: Handler: Non-Generators do not presently generate hazardous waste

Owner/Operator Summary:

Owner/operator name: KATHY MOSS
Owner/operator address: 42201 SARAH WAY
TEMECULA, CA 92590
Owner/operator country: Not reported
Owner/operator telephone: 909-222-2613
Owner/operator email: Not reported
Owner/operator fax: Not reported
Owner/operator extension: Not reported
Legal status: Other
Owner/Operator Type: Operator
Owner/Op start date: Not reported
Owner/Op end date: Not reported

Owner/operator name: KATHY MOSS
Owner/operator address: 42201 SARAH WAY
TEMECULA, CA 92590
Owner/operator country: Not reported
Owner/operator telephone: 909-222-2613
Owner/operator email: Not reported
Owner/operator fax: Not reported
Owner/operator extension: Not reported
Legal status: Other
Owner/Operator Type: Owner
Owner/Op start date: Not reported
Owner/Op end date: Not reported

Handler Activities Summary:

U.S. importer of hazardous waste: No
Mixed waste (haz. and radioactive): No
Recycler of hazardous waste: No
Transporter of hazardous waste: No

Map ID
Direction
Distance
Elevation

MAP FINDINGS

Site

Database(s)

EDR ID Number
EPA ID Number

TEMECULA PRECISION FABRICATION (Continued)

1024750104

Treater, storer or disposer of HW: No
Underground injection activity: No
On-site burner exemption: No
Furnace exemption: No
Used oil fuel burner: No
Used oil processor: No
Used oil refiner: No
Used oil fuel marketer to burner: No
Used oil Specification marketer: No
Used oil transfer facility: No
Used oil transporter: No

Violation Status: No violations found

AI149
SW
1/8-1/4
0.149 mi.
785 ft.

TEMECULA PRECISION FABRICATION INC
42201 SARAH WAY
TEMECULA, CA 92590

RCRA NonGen / NLR

1024834708
CAL000375631

Site 5 of 8 in cluster AI

Actual:
1016 ft.

RCRA NonGen / NLR:

Focus Map:
5

Date form received by agency: 2012-06-21 00:00:00.0
Facility name: TEMECULA PRECISION FABRICATION INC
Facility address: 42201 SARAH WAY
TEMECULA, CA 92590
EPA ID: CAL000375631
Contact: STEVE LECKBAND
Contact address: 42201 SARAH WAY
TEMECULA, CA 92590
Contact country: Not reported
Contact telephone: 951-699-4066
Contact email: SALES@TEMECULAPRECISION.COM
EPA Region: 09
Classification: Non-Generator
Description: Handler: Non-Generators do not presently generate hazardous waste

Owner/Operator Summary:

Owner/operator name: TEMECULA PRECISION FABRICATION INC
Owner/operator address: 49749 GELDING WAY
AGUANGA, CA 92536
Owner/operator country: Not reported
Owner/operator telephone: 760-550-1328
Owner/operator email: Not reported
Owner/operator fax: Not reported
Owner/operator extension: Not reported
Legal status: Other
Owner/Operator Type: Owner
Owner/Op start date: Not reported
Owner/Op end date: Not reported

Owner/operator name: STEVE LECKBAND
Owner/operator address: 42201 SARAH WAY
TEMECULA, CA 92590
Owner/operator country: Not reported
Owner/operator telephone: 951-699-4066
Owner/operator email: Not reported
Owner/operator fax: Not reported
Owner/operator extension: Not reported

Map ID
Direction
Distance
Elevation

MAP FINDINGS

Site

Database(s)

EDR ID Number
EPA ID Number

TEMECULA PRECISION FABRICATION INC (Continued)

1024834708

Legal status: Other
Owner/Operator Type: Operator
Owner/Op start date: Not reported
Owner/Op end date: Not reported

Handler Activities Summary:

U.S. importer of hazardous waste: No
Mixed waste (haz. and radioactive): No
Recycler of hazardous waste: No
Transporter of hazardous waste: Yes
Treater, storer or disposer of HW: No
Underground injection activity: No
On-site burner exemption: No
Furnace exemption: No
Used oil fuel burner: No
Used oil processor: No
User oil refiner: No
Used oil fuel marketer to burner: No
Used oil Specification marketer: No
Used oil transfer facility: No
Used oil transporter: No

Violation Status: No violations found

150
SW
1/8-1/4
0.151 mi.
796 ft.

MERCHANTS DELIVERY SYSTEMS
43244 RANCHO WAY
TEMECULA, CA 92390

HIST UST U001575714
N/A

Actual:
1015 ft.
Focus Map:
5

HIST UST:
Name: MERCHANTS DELIVERY SYSTEMS
Address: 43244 RANCHO WAY
City,State,Zip: TEMECULA, CA 92390
File Number: 0001F7E0
URL: <http://geotracker.waterboards.ca.gov/ustpdfs/pdf/0001F7E0.pdf>
Region: STATE
Facility ID: 00000005892
Facility Type: Other
Other Type: TRUCKING COMPANY
Contact Name: DAVID W. NANCE
Telephone: 7146764064
Owner Name: MERCHANTS DELIVERY SYSTEMS
Owner Address: 1915 N. BATAVIA
Owner City,St,Zip: ORANGE, CA 92665
Total Tanks: 0002

Tank Num: 001
Container Num: MDS02D
Year Installed: 1982
Tank Capacity: 00010000
Tank Used for: PRODUCT
Type of Fuel: DIESEL
Container Construction Thickness: .25
Leak Detection: Stock Inventor

Tank Num: 002
Container Num: MDS02G

Map ID
Direction
Distance
Elevation

MAP FINDINGS

Site

Database(s)

EDR ID Number
EPA ID Number

MERCHANTS DELIVERY SYSTEMS (Continued)

U001575714

Year Installed: 1982
Tank Capacity: 00002000
Tank Used for: PRODUCT
Type of Fuel: UNLEADED
Container Construction Thickness: .25
Leak Detection: Stock Inventor

[Click here for Geo Tracker PDF:](#)

**AM151
NE
1/8-1/4
0.155 mi.
820 ft.**

**CROP PRODUCTION SERVICES
28690 LAS HACIENDAS ST
TEMECULA, CA 92590
Site 1 of 4 in cluster AM**

**RCRA NonGen / NLR 1024843931
CAL000395861**

**Actual:
1006 ft.**

RCRA NonGen / NLR:

Date form received by agency: 2014-04-15 00:00:00.0

**Focus Map:
5**

Facility name: CROP PRODUCTION SERVICES
Facility address: 28690 LAS HACIENDAS ST
TEMECULA, CA 92590

EPA ID: CAL000395861
Contact: EVAN RUDOMEN
Contact address: 28690 LAS HACIENDAS ST
TEMECULA, CA 92590

Contact country: Not reported
Contact telephone: 951-676-2990
Contact email: EVAN.RUDOMEN@NUTRIEN.COM
EPA Region: 09
Classification: Non-Generator
Description: Handler: Non-Generators do not presently generate hazardous waste

Owner/Operator Summary:

Owner/operator name: EVAN RUDOMEN
Owner/operator address: 28690 LAS HACIENDAS ST
TEMECULA, CA 92590

Owner/operator country: Not reported
Owner/operator telephone: 951-676-2990
Owner/operator email: Not reported
Owner/operator fax: Not reported
Owner/operator extension: Not reported
Legal status: Other
Owner/Operator Type: Operator
Owner/Op start date: Not reported
Owner/Op end date: Not reported

Owner/operator name: CROP PRODUCTION SERVICE
Owner/operator address: 28690 LAS HACIENDAS ST
TEMECULA, CA 92590

Owner/operator country: Not reported
Owner/operator telephone: 951-676-2990
Owner/operator email: Not reported
Owner/operator fax: Not reported
Owner/operator extension: Not reported
Legal status: Other
Owner/Operator Type: Owner
Owner/Op start date: Not reported
Owner/Op end date: Not reported

Map ID
 Direction
 Distance
 Elevation

MAP FINDINGS

Site

Database(s)

EDR ID Number
 EPA ID Number

CROP PRODUCTION SERVICES (Continued)

1024843931

Handler Activities Summary:

U.S. importer of hazardous waste: No
 Mixed waste (haz. and radioactive): No
 Recycler of hazardous waste: No
 Transporter of hazardous waste: Yes
 Treater, storer or disposer of HW: No
 Underground injection activity: No
 On-site burner exemption: No
 Furnace exemption: No
 Used oil fuel burner: No
 Used oil processor: No
 User oil refiner: No
 Used oil fuel marketer to burner: No
 Used oil Specification marketer: No
 Used oil transfer facility: No
 Used oil transporter: No

Violation Status: No violations found

**AM152
 NE
 1/8-1/4
 0.155 mi.
 820 ft.**

**EVOQUA WATER TECH.
 28690 LAS HACIENDAS ST.
 TEMECULA, CA 92590
 Site 2 of 4 in cluster AM**

**CERS HAZ WASTE S123070918
 HAZNET N/A
 CERS**

**Actual:
 1006 ft.**

CERS HAZ WASTE:

Name: NUTRIEN AG SOLUTIONS #7544
 Address: 28690 LAS HACIENDAS ST
 City,State,Zip: TEMECULA, CA 92590
 Site ID: 108909
 CERS ID: 10575604
 CERS Description: Hazardous Waste Generator

**Focus Map:
 5**

HAZNET:

Name: EVOQUA WATER TECH.
 Address: 28690 LAS HACIENDAS ST.
 Address 2: Not reported
 City,State,Zip: TEMECULA, CA 92590
 Year: 2017
 Gepaid: CAC002933627
 Contact: DUSTIN ALLEMAN
 Telephone: 9512960163
 Mailing Name: Not reported
 Mailing Address: 42257 AVENIDA ALVARADO
 Gen County: 33
 Waste Category: Unspecified aqueous solution
 TSD EPA ID: UTD981552177
 TSD County: 99
 Disposal Method: Incineration--Thermal Destruction Other Than Use As A Fuel
 Tons: 3.15

Additional Info:

Year: 2017
 Shipment Date: 20171027
 Creation Date: 8/3/2018 18:30:33
 Receipt Date: 20171106
 Manifest ID: 010537284FLE
 Gen EPA ID: CAC002933627

Map ID
Direction
Distance
Elevation

MAP FINDINGS

Site

Database(s)

EDR ID Number
EPA ID Number

EVOQUA WATER TECH. (Continued)

S123070918

Trans EPA ID: MAD039322250
Trans Name: CLEAN HARBORS ENVIRONMENTAL SERVICES INC
Trans 2 EPA ID: MOD095038998
Trans 2 Name: TSMT
TSDF EPA ID: UTD981552177
Trans Name: CLEAN HARBORS ARAGONITE LLC
TSDF Alt EPA ID: Not reported
TSDF Alt Name: Not reported
Waste Code: 135
RCRA Code: Not reported
Meth Code: H040
Quantity Tons: 3.15
Waste Quantity: 750
Quantity Unit: G
Additional Code 1: Not reported
Additional Code 2: Not reported
Additional Code 3: Not reported
Additional Code 4: Not reported
Additional Code 5: Not reported

CERS:

Name: NUTRIEN AG SOLUTIONS #7544
Address: 28690 LAS HACIENDAS ST
City,State,Zip: TEMECULA, CA 92590
Site ID: 108909
CERS ID: 10575604
CERS Description: Chemical Storage Facilities

Violations:

Site ID: 108909
Site Name: Nutrien Ag Solutions #7544
Violation Date: 02-25-2014
Citation: 22 CCR 15 66265.33 - California Code of Regulations, Title 22, Chapter 15, Section(s) 66265.33
Violation Description: Failure of the facility to test and maintain all communications or alarm systems, fire protection equipment, spill control equipment, and decontamination equipment.
Violation Notes: Returned to compliance on 08/22/2014.
Violation Division: Riverside County Department of Env Health
Violation Program: HW
Violation Source: CERS

Site ID: 108909
Site Name: Nutrien Ag Solutions #7544
Violation Date: 02-25-2014
Citation: 19 CCR 4 2729.5 - California Code of Regulations, Title 19, Chapter 4, Section(s) 2729.5
Violation Description: Failure to submit inventory reports (Activities, Owner/Operator, Hazardous Materials Descriptions and Map pages, if required. Documentation must be resubmitted (for facilities which exceed EPCRA thresholds) or re-certified (for facilities which do not exceed EPCRA thresholds) by March 1.
Violation Notes: Returned to compliance on 01/27/2015.
Violation Division: Riverside County Department of Env Health
Violation Program: HMRRP
Violation Source: CERS

Map ID
Direction
Distance
Elevation

MAP FINDINGS

Site

Database(s)

EDR ID Number
EPA ID Number

EVOQUA WATER TECH. (Continued)

S123070918

Site ID: 108909
Site Name: Nutrien Ag Solutions #7544
Violation Date: 02-25-2014
Citation: HSC 6.95 Multiple - California Health and Safety Code, Chapter 6.95, Section(s) Multiple
Violation Description: Business Plan Program - Operations/Maintenance - General
Violation Notes: Returned to compliance on 08/22/2014. [LOCAL ORDINANCE VIOLATION 104D] Emergency equipment has been posted appropriately.
Violation Division: Riverside County Department of Env Health
Violation Program: HMRRP
Violation Source: CERS

Site ID: 108909
Site Name: Nutrien Ag Solutions #7544
Violation Date: 02-25-2014
Citation: HSC 6.95 Multiple - California Health and Safety Code, Chapter 6.95, Section(s) Multiple
Violation Description: Business Plan Program - Administration/Documentation - General
Violation Notes: Returned to compliance on 01/27/2015.
Violation Division: Riverside County Department of Env Health
Violation Program: HMRRP
Violation Source: CERS

Site ID: 108909
Site Name: Nutrien Ag Solutions #7544
Violation Date: 02-25-2014
Citation: 22 CCR 15 66265.32 - California Code of Regulations, Title 22, Chapter 15, Section(s) 66265.32
Violation Description: Failure of the facility to maintain the following emergency equipment or equivalents: 1) An internal communications or alarm system capable of providing immediate emergency instruction (voice or signal) to facility personnel; 2) A device, such as a telephone (immediately available at the scene of Operations/ Maintenance) or a hand-held two-way radio, capable of summoning emergency assistance from local police departments, fire departments, or State or local emergency response teams; 3) Portable fire extinguishers, fire control equipment (including special extinguishing equipment, such as that using foam, inert gas, or dry chemicals), spill control equipment, and decontamination equipment; and 4) Water at adequate volume and pressure to supply water hose streams, or foam producing equipment, or automatic sprinklers, or water spray systems.
Violation Notes: Returned to compliance on 08/22/2014.
Violation Division: Riverside County Department of Env Health
Violation Program: HW
Violation Source: CERS

Site ID: 108909
Site Name: Nutrien Ag Solutions #7544
Violation Date: 03-28-2018
Citation: 22 CCR 12 66262.34(f) - California Code of Regulations, Title 22, Chapter 12, Section(s) 66262.34(f)
Violation Description: Failure to properly label hazardous waste accumulation containers and portable tanks with the following requirements: "Hazardous Waste", name and address of the generator, physical and chemical characteristics of the Hazardous Waste, and starting accumulation date.
Violation Notes: Returned to compliance on 04/25/2018.

Map ID
Direction
Distance
Elevation

MAP FINDINGS

Site

Database(s)

EDR ID Number
EPA ID Number

EVOQUA WATER TECH. (Continued)

S123070918

Violation Division: Riverside County Department of Env Health
Violation Program: HW
Violation Source: CERS

Site ID: 108909
Site Name: Nutrien Ag Solutions #7544
Violation Date: 02-25-2014
Citation: 22 CCR 15 66265.174 - California Code of Regulations, Title 22, Chapter 15, Section(s) 66265.174

Violation Description: Failure to inspect hazardous waste storage areas at least weekly.
Violation Notes: Returned to compliance on 08/22/2014.
Violation Division: Riverside County Department of Env Health
Violation Program: HW
Violation Source: CERS

Site ID: 108909
Site Name: Nutrien Ag Solutions #7544
Violation Date: 02-25-2014
Citation: 22 CCR 12 66262.12 - California Code of Regulations, Title 22, Chapter 12, Section(s) 66262.12

Violation Description: Failure to obtain and/or maintain an Active EPA ID.
Violation Notes: Returned to compliance on 08/22/2014.
Violation Division: Riverside County Department of Env Health
Violation Program: HW
Violation Source: CERS

Site ID: 108909
Site Name: Nutrien Ag Solutions #7544
Violation Date: 02-25-2014
Citation: HSC 6.95 25504(b) - California Health and Safety Code, Chapter 6.95, Section(s) 25504(b)

Violation Description: Failure to include adequate emergency response procedures in the business plan for a release or threatened release.
Violation Notes: Returned to compliance on 01/27/2015.
Violation Division: Riverside County Department of Env Health
Violation Program: HMRRP
Violation Source: CERS

Site ID: 108909
Site Name: Nutrien Ag Solutions #7544
Violation Date: 02-25-2014
Citation: 22 CCR 12 66262.34(f) - California Code of Regulations, Title 22, Chapter 12, Section(s) 66262.34(f)

Violation Description: Failure to properly label hazardous waste accumulation containers with the following requirements: "Hazardous Waste", name and address of the generator, physical and chemical characteristics of the Hazardous Waste, and starting accumulation date.
Violation Notes: Returned to compliance on 08/22/2014.
Violation Division: Riverside County Department of Env Health
Violation Program: HW
Violation Source: CERS

Site ID: 108909
Site Name: Nutrien Ag Solutions #7544
Violation Date: 02-25-2014
Citation: 22 CCR 15 66265.173 - California Code of Regulations, Title 22, Chapter 15, Section(s) 66265.173

Map ID
Direction
Distance
Elevation

MAP FINDINGS

Site

Database(s)

EDR ID Number
EPA ID Number

EVOQUA WATER TECH. (Continued)

S123070918

Violation Description: Failure to properly close hazardous waste containers when not in active use.
Violation Notes: Returned to compliance on 08/22/2014.
Violation Division: Riverside County Department of Env Health
Violation Program: HW
Violation Source: CERS

Site ID: 108909
Site Name: Nutrien Ag Solutions #7544
Violation Date: 02-25-2014
Citation: 22 CCR 15 66265.171 - California Code of Regulations, Title 22, Chapter 15, Section(s) 66265.171

Violation Description: Failure to accumulate hazardous waste in a container that is in good condition.
Violation Notes: Returned to compliance on 08/22/2014.
Violation Division: Riverside County Department of Env Health
Violation Program: HW
Violation Source: CERS

Evaluation:
Eval General Type: Compliance Evaluation Inspection
Eval Date: 02-25-2014
Violations Found: Yes
Eval Type: Routine done by local agency
Eval Notes: Not reported
Eval Division: Riverside County Department of Env Health
Eval Program: HMRRP
Eval Source: CERS

Eval General Type: Other/Unknown
Eval Date: 08-22-2014
Violations Found: No
Eval Type: Other, not routine, done by local agency
Eval Notes: Not reported
Eval Division: Riverside County Department of Env Health
Eval Program: HW
Eval Source: CERS

Eval General Type: Compliance Evaluation Inspection
Eval Date: 02-25-2014
Violations Found: Yes
Eval Type: Routine done by local agency
Eval Notes: Not reported
Eval Division: Riverside County Department of Env Health
Eval Program: HW
Eval Source: CERS

Eval General Type: Other/Unknown
Eval Date: 08-22-2014
Violations Found: No
Eval Type: Other, not routine, done by local agency
Eval Notes: Not reported
Eval Division: Riverside County Department of Env Health
Eval Program: HMRRP
Eval Source: CERS

Eval General Type: Compliance Evaluation Inspection

Map ID
Direction
Distance
Elevation

MAP FINDINGS

Site

Database(s)

EDR ID Number
EPA ID Number

EVOQUA WATER TECH. (Continued)

S123070918

Eval Date: 03-28-2018
Violations Found: No
Eval Type: Routine done by local agency
Eval Notes: Not reported
Eval Division: Riverside County Department of Env Health
Eval Program: HMRRP
Eval Source: CERS

Eval General Type: Compliance Evaluation Inspection
Eval Date: 03-28-2018
Violations Found: Yes
Eval Type: Routine done by local agency
Eval Notes: Not reported
Eval Division: Riverside County Department of Env Health
Eval Program: HW
Eval Source: CERS

Enforcement Action:

Site ID: 108909
Site Name: Nutrien Ag Solutions #7544
Site Address: 28690 LAS HACIENDAS ST
Site City: TEMECULA
Site Zip: 92590
Enf Action Date: 02-25-2014
Enf Action Type: Notice of Violation (Unified Program)
Enf Action Description: Notice of Violation Issued by the Inspector at the Time of Inspection
Enf Action Notes: Not reported
Enf Action Division: Riverside County Department of Env Health
Enf Action Program: HMRRP
Enf Action Source: CERS

Site ID: 108909
Site Name: Nutrien Ag Solutions #7544
Site Address: 28690 LAS HACIENDAS ST
Site City: TEMECULA
Site Zip: 92590
Enf Action Date: 02-25-2014
Enf Action Type: Notice of Violation (Unified Program)
Enf Action Description: Notice of Violation Issued by the Inspector at the Time of Inspection
Enf Action Notes: Not reported
Enf Action Division: Riverside County Department of Env Health
Enf Action Program: HW
Enf Action Source: CERS

Coordinates:

Site ID: 108909
Facility Name: Nutrien Ag Solutions #7544
Env Int Type Code: HWG
Program ID: 10575604
Coord Name: Not reported
Ref Point Type Desc: Center of a facility or station.
Latitude: 33.508620
Longitude: -117.159180

Affiliation:

Affiliation Type Desc: Identification Signer

Map ID
Direction
Distance
Elevation

MAP FINDINGS

Site

Database(s)

EDR ID Number
EPA ID Number

EVOQUA WATER TECH. (Continued)

S123070918

Entity Name: Pius Wehrle
Entity Title: Site Safety Coordinator
Affiliation Address: Not reported
Affiliation City: Not reported
Affiliation State: Not reported
Affiliation Country: Not reported
Affiliation Zip: Not reported
Affiliation Phone: Not reported

Affiliation Type Desc: Document Preparer
Entity Name: Pius Wehrle
Entity Title: Not reported
Affiliation Address: Not reported
Affiliation City: Not reported
Affiliation State: Not reported
Affiliation Country: Not reported
Affiliation Zip: Not reported
Affiliation Phone: Not reported

Affiliation Type Desc: Environmental Contact
Entity Name: Alex Aguilar
Entity Title: Not reported
Affiliation Address: 2010 Norris Rd
Affiliation City: Bakersfield
Affiliation State: CA
Affiliation Country: Not reported
Affiliation Zip: 93308
Affiliation Phone: Not reported

Affiliation Type Desc: CUPA District
Entity Name: Riverside Cnty Env Health
Entity Title: Not reported
Affiliation Address: 4065 County Circle Drive, Room 104
Affiliation City: Riverside
Affiliation State: CA
Affiliation Country: Not reported
Affiliation Zip: 92503
Affiliation Phone: (951) 358-5055

Affiliation Type Desc: Legal Owner
Entity Name: NUTRIEN AG SOLUTIONS, Ltd.
Entity Title: Not reported
Affiliation Address: 3005 Rocky Mountain Ave
Affiliation City: Loveland
Affiliation State: CO
Affiliation Country: United States
Affiliation Zip: 80538
Affiliation Phone: (970) 685-3768

Affiliation Type Desc: Parent Corporation
Entity Name: Crop Production Services #7544
Entity Title: Not reported
Affiliation Address: Not reported
Affiliation City: Not reported
Affiliation State: Not reported
Affiliation Country: Not reported
Affiliation Zip: Not reported

Map ID
Direction
Distance
Elevation

MAP FINDINGS

Site

Database(s)

EDR ID Number
EPA ID Number

EVOQUA WATER TECH. (Continued)

S123070918

Affiliation Phone: Not reported

Affiliation Type Desc: Facility Mailing Address
Entity Name: Mailing Address
Entity Title: Not reported
Affiliation Address: 28690 Las Haciendas
Affiliation City: Temecula
Affiliation State: CA
Affiliation Country: Not reported
Affiliation Zip: 92590
Affiliation Phone: Not reported

Affiliation Type Desc: Operator
Entity Name: Nutrien Ag Solutions, Ltd., Jason Bennett
Entity Title: Not reported
Affiliation Address: Not reported
Affiliation City: Not reported
Affiliation State: Not reported
Affiliation Country: Not reported
Affiliation Zip: Not reported
Affiliation Phone: (760) 877-9193

AL153
NE
1/8-1/4
0.157 mi.
828 ft.

27478 W ENTERPRISE CIR STE 2
TEMECULA, CA 92590
Site 2 of 2 in cluster AL

RCRA NonGen / NLR 1025871736
CAL000444853

Actual:
1017 ft.

RCRA NonGen / NLR:

Date form received by agency: 2019-03-27 00:00:00.0

Focus Map:
5

Facility name: Not reported
Facility address: 27478 W ENTERPRISE CIR STE 2
TEMECULA, CA 92590

EPA ID: CAL000444853
Contact: SAMUEL SCOTT
Contact address: 27478 W ENTERPRISE CIR STE 2
TEMECULA, CA 92590

Contact country: Not reported
Contact telephone: 951-813-5477
Contact email: SAMUELSMOTT@LIVE.COM

EPA Region: 09
Classification: Non-Generator

Description: Handler: Non-Generators do not presently generate hazardous waste

Owner/Operator Summary:

Owner/operator name: SAMUEL SCOTT
Owner/operator address: 36018 COUNTRY PARK DR
WILDOMAR, CA 92595

Owner/operator country: Not reported
Owner/operator telephone: 951-813-5477
Owner/operator email: Not reported

Owner/operator fax: Not reported
Owner/operator extension: Not reported

Legal status: Other
Owner/Operator Type: Owner

Owner/Op start date: Not reported

Map ID
Direction
Distance
Elevation

MAP FINDINGS

Site

Database(s)

EDR ID Number
EPA ID Number

(Continued)

1025871736

Owner/Op end date: Not reported
Owner/operator name: SAMUEL SCOTT
Owner/operator address: 27478 W ENTERPRISE CIR STE 2
TEMECULA, CA 92590
Owner/operator country: Not reported
Owner/operator telephone: 951-813-5477
Owner/operator email: Not reported
Owner/operator fax: Not reported
Owner/operator extension: Not reported
Legal status: Other
Owner/Operator Type: Operator
Owner/Op start date: Not reported
Owner/Op end date: Not reported

Handler Activities Summary:

U.S. importer of hazardous waste: No
Mixed waste (haz. and radioactive): No
Recycler of hazardous waste: Yes
Transporter of hazardous waste: Yes
Treater, storer or disposer of HW: Yes
Underground injection activity: No
On-site burner exemption: No
Furnace exemption: No
Used oil fuel burner: No
Used oil processor: No
Used oil refiner: No
Used oil fuel marketer to burner: No
Used oil Specification marketer: No
Used oil transfer facility: No
Used oil transporter: No

Violation Status: No violations found

AN154
NE
1/8-1/4
0.157 mi.
831 ft.

RANCHO CALIFORNIA AUTO COLLISION
27535 W ENTERPRISE CIR
TEMECULA, CA 92590

CERS HAZ WASTE S123533352
CERS N/A

Site 1 of 2 in cluster AN

Actual:
1015 ft.
Focus Map:
5

CERS HAZ WASTE:
Name: RANCHO CALIFORNIA AUTO COLLISION
Address: 27535 W ENTERPRISE CIR
City,State,Zip: TEMECULA, CA 92590
Site ID: 60295
CERS ID: 10317424
CERS Description: Hazardous Waste Generator

CERS:
Name: RANCHO CALIFORNIA AUTO COLLISION
Address: 27535 W ENTERPRISE CIR
City,State,Zip: TEMECULA, CA 92590
Site ID: 60295
CERS ID: 10317424
CERS Description: Chemical Storage Facilities

Violations:
Site ID: 60295

Map ID
Direction
Distance
Elevation

MAP FINDINGS

Site

Database(s)

EDR ID Number
EPA ID Number

RANCHO CALIFORNIA AUTO COLLISION (Continued)

S123533352

Site Name: Rancho California Auto Collision
Violation Date: 12-03-2015
Citation: HSC 6.95 25505(a)(4) - California Health and Safety Code, Chapter 6.95, Section(s) 25505(a)(4)
Violation Description: Failure to provide initial and annual training to all employees in safety procedures in the event of a release or threatened release of a hazardous material or failure to document and maintain training records for a minimum of three years.
Violation Notes: Returned to compliance on 01/14/2016.
Violation Division: Riverside County Department of Env Health
Violation Program: HMRRP
Violation Source: CERS

Site ID: 60295
Site Name: Rancho California Auto Collision
Violation Date: 09-14-2018
Citation: 40 CFR 1 262.34(d)(5)(iii) - U.S. Code of Federal Regulations, Title 40, Chapter 1, Section(s) 262.34(d)(5)(iii)
Violation Description: Failure to ensure that all employees are thoroughly familiar with proper waste handling and emergency procedures, relevant to their responsibilities during normal facility operations and emergencies.
Violation Notes: Returned to compliance on 11/09/2018. OBSERVATION: Observed multiple violations regarding hazardous waste storage and maintenance at time of inspection. No training records for employees were observed/provided during inspection. CORRECTIVE ACTION: Owner/operator shall provide employees with initial or refresher hazardous waste training as required. Submit a copy of the roster and the syllabus to the CUPA.
Violation Division: Riverside County Department of Env Health
Violation Program: HW
Violation Source: CERS

Site ID: 60295
Site Name: Rancho California Auto Collision
Violation Date: 09-14-2018
Citation: 22 CCR 12 66262.40(c) - California Code of Regulations, Title 22, Chapter 12, Section(s) 66262.40(c)
Violation Description: Failure to keep records of any test results, waste analyses, or other determinations made in accordance with section 66262.11 for at least three years from the date that the waste was last sent to on-site or off-site treatment, storage, or disposal.
Violation Notes: Returned to compliance on 11/09/2018. OBSERVATION: Facility stated that they have made determinations in the past regarding facility's paint booth filters being non-hazardous based on laboratory testing. No testing results available during inspection. CORRECTIVE ACTION: Owner/operator shall obtain previous laboratory testing results for this waste stream. Owner/operator shall maintain records of hazardous waste testing and determination on site for at least 3 years.
Violation Division: Riverside County Department of Env Health
Violation Program: HW
Violation Source: CERS

Site ID: 60295
Site Name: Rancho California Auto Collision
Violation Date: 09-14-2018
Citation: 22 CCR 12 66262.40(a) - California Code of Regulations, Title 22, Chapter 12, Section(s) 66262.40(a)

Map ID
Direction
Distance
Elevation

MAP FINDINGS

Site

Database(s)

EDR ID Number
EPA ID Number

RANCHO CALIFORNIA AUTO COLLISION (Continued)

S123533352

Violation Description: Failure to keep a copy of each properly signed manifest for at least three years from the date the waste was accepted by the initial transporter. The manifest signed at the time the waste was accepted for transport shall be kept until receiving a signed copy from the designated facility which received the waste.

Violation Notes: Returned to compliance on 11/09/2018. OBSERVATION: Observed manifests for only through 2015 available for Used oil and Used coolant but drums labeled with accumulation date of 2017. CORRECTIVE ACTION: Owner/operator shall obtain any manifests for hazardous waste shipments made within the last 3 years (2016, 2017, 2018) and ensure manifests are maintained for 3 years.

Violation Division: Riverside County Department of Env Health
Violation Program: HW
Violation Source: CERS

Site ID: 60295
Site Name: Rancho California Auto Collision
Violation Date: 07-05-2017
Citation: HSC 6.95 25508.2 - California Health and Safety Code, Chapter 6.95, Section(s) 25508.2

Violation Description: Failure to annually review and electronically certify that the business plan is complete and accurate on or before the annual due date.

Violation Notes: Returned to compliance on 08/02/2017.

Violation Division: Riverside County Department of Env Health
Violation Program: HMRRP
Violation Source: CERS

Site ID: 60295
Site Name: Rancho California Auto Collision
Violation Date: 09-14-2018
Citation: 22 CCR 12 66262.11 - California Code of Regulations, Title 22, Chapter 12, Section(s) 66262.11

Violation Description: Failure to determine if wastes generated are hazardous waste by using generator knowledge or applying testing method.

Violation Notes: Returned to compliance on 11/09/2018. OBSERVATION: Observed that facility's paint booth filters are being disposed of without a proper determination that the waste stream is eligible for disposal as non-hazardous waste. CORRECTIVE ACTION: Owner/operator shall conduct a proper waste analysis to determine if the facility's paint booth filters are eligible for disposal as non-hazardous waste. Retain records of waste analysis for at least 3 years.

Violation Division: Riverside County Department of Env Health
Violation Program: HW
Violation Source: CERS

Site ID: 60295
Site Name: Rancho California Auto Collision
Violation Date: 09-14-2018
Citation: 40 CFR 1 265.31 - U.S. Code of Federal Regulations, Title 40, Chapter 1, Section(s) 265.31

Violation Description: Failure to maintain and operate the facility to minimize the possibility of a fire, explosion, or any unplanned sudden or non-sudden release of hazardous waste or hazardous waste constituents to air, soil, or surface water which could threaten human health or the environment.

Violation Notes: Returned to compliance on 11/09/2018. OBSERVATION: Observed oily

Map ID
Direction
Distance
Elevation

MAP FINDINGS

Site

Database(s)

EDR ID Number
EPA ID Number

RANCHO CALIFORNIA AUTO COLLISION (Continued)

S123533352

spills at drum lids and secondary containment for waste drums.
CORRECTIVE ACTION: Owner/operator shall clean and maintain waste drums and secondary containment for waste drums, and manage according to Title 22 hazardous waste regulations. Submit a statement and supporting documentation (photos) explaining how this waste was managed to this department at jzelon@rivco.org. Ensure a solid waste drum is obtained and labeled as required for contaminated absorbent materials as all hazardous materials contaminated absorbent shall be shipped properly as hazardous waste.

Violation Division: Riverside County Department of Env Health
Violation Program: HW
Violation Source: CERS

Site ID: 60295
Site Name: Rancho California Auto Collision
Violation Date: 09-14-2018
Citation: 40 CFR 1 265.174 - U.S. Code of Federal Regulations, Title 40, Chapter 1, Section(s) 265.174

Violation Description: Failure to inspect hazardous waste storage areas at least weekly and look for leaking and deteriorating containers.

Violation Notes: Returned to compliance on 11/09/2018. OBSERVATION: Observed the presence of multiple hazardous waste violations at this facility. The presence of multiple violations indicates that inspections of the hazardous waste areas are not being conducted. CORRECTIVE ACTION: Owner/operator shall conduct weekly inspections of all hazardous waste storage areas. Provide weekly inspection log maintained and available for reinspection.

Violation Division: Riverside County Department of Env Health
Violation Program: HW
Violation Source: CERS

Site ID: 60295
Site Name: Rancho California Auto Collision
Violation Date: 12-03-2015
Citation: HSC 6.95 25508(d) - California Health and Safety Code, Chapter 6.95, Section(s) 25508(d)

Violation Description: Failure to complete and/or electronically submit a business plan when storing/handling a hazardous material at or above reportable quantities.

Violation Notes: Returned to compliance on 12/03/2015.
Violation Division: Riverside County Department of Env Health
Violation Program: HMRRP
Violation Source: CERS

Evaluation:
Eval General Type: Compliance Evaluation Inspection
Eval Date: 09-14-2018
Violations Found: Yes
Eval Type: Routine done by local agency
Eval Notes: Not reported
Eval Division: Riverside County Department of Env Health
Eval Program: HW
Eval Source: CERS

Eval General Type: Compliance Evaluation Inspection
Eval Date: 12-03-2015
Violations Found: No

Map ID
Direction
Distance
Elevation

MAP FINDINGS

Site

Database(s)

EDR ID Number
EPA ID Number

RANCHO CALIFORNIA AUTO COLLISION (Continued)

S123533352

Eval Type: Routine done by local agency
Eval Notes: Not reported
Eval Division: Riverside County Department of Env Health
Eval Program: HW
Eval Source: CERS

Eval General Type: Compliance Evaluation Inspection
Eval Date: 09-14-2018
Violations Found: No
Eval Type: Routine done by local agency
Eval Notes: Routine inspection conducted in conjunction with requested CERS assistance. At time of inspection observed that facility no longer has threshold amounts of hazardous materials onsite (55 gallon drum of liquids, 500 lbs of solids, 200 cubic feet of compressed gas) and is only currently eligible for the Hazardous Waste Generator program. Facility shall be removed from the Hazardous Materials Disclosure program.
Eval Division: Riverside County Department of Env Health
Eval Program: HMRRP
Eval Source: CERS

Eval General Type: Other/Unknown
Eval Date: 01-14-2016
Violations Found: No
Eval Type: Other, not routine, done by local agency
Eval Notes: Not reported
Eval Division: Riverside County Department of Env Health
Eval Program: HMRRP
Eval Source: CERS

Eval General Type: Other/Unknown
Eval Date: 01-29-2014
Violations Found: No
Eval Type: Other, not routine, done by local agency
Eval Notes: Cleared violations on Envision.
Eval Division: Riverside County Department of Env Health
Eval Program: HMRRP
Eval Source: CERS

Eval General Type: Other/Unknown
Eval Date: 07-05-2017
Violations Found: Yes
Eval Type: Other, not routine, done by local agency
Eval Notes: Not reported
Eval Division: Riverside County Department of Env Health
Eval Program: HMRRP
Eval Source: CERS

Eval General Type: Other/Unknown
Eval Date: 11-09-2018
Violations Found: No
Eval Type: Other, not routine, done by local agency
Eval Notes: Reinspection conducted for violations observed during 9/14/2018 routine inspection. Observed test results for paint booth filters available dated 12/2/2014. Observed waste manifests for hazardous waste pick up available. Most recent pick up dated 10/5/2018. Observed all violations corrected.

Map ID
Direction
Distance
Elevation

MAP FINDINGS

Site

Database(s)

EDR ID Number
EPA ID Number

RANCHO CALIFORNIA AUTO COLLISION (Continued)

S123533352

Eval Division: Riverside County Department of Env Health
Eval Program: HW
Eval Source: CERS

Eval General Type: Compliance Evaluation Inspection
Eval Date: 12-03-2015
Violations Found: Yes
Eval Type: Routine done by local agency
Eval Notes: Not reported
Eval Division: Riverside County Department of Env Health
Eval Program: HMRRP
Eval Source: CERS

Enforcement Action:
Site ID: 60295
Site Name: Rancho California Auto Collision
Site Address: 27535 W ENTERPRISE CIR
Site City: TEMECULA
Site Zip: 92590
Enf Action Date: 12-03-2015
Enf Action Type: Notice of Violation (Unified Program)
Enf Action Description: Notice of Violation Issued by the Inspector at the Time of Inspection
Enf Action Notes: Not reported
Enf Action Division: Riverside County Department of Env Health
Enf Action Program: HMRRP
Enf Action Source: CERS

Affiliation:
Affiliation Type Desc: CUPA District
Entity Name: Riverside Cnty Env Health
Entity Title: Not reported
Affiliation Address: 4065 County Circle Drive, Room 104
Affiliation City: Riverside
Affiliation State: CA
Affiliation Country: Not reported
Affiliation Zip: 92503
Affiliation Phone: (951) 358-5055

Affiliation Type Desc: Environmental Contact
Entity Name: Efren Terrazas
Entity Title: Not reported
Affiliation Address: 27535 enterprise circle west
Affiliation City: Temecula
Affiliation State: CA
Affiliation Country: Not reported
Affiliation Zip: 92590
Affiliation Phone: Not reported

Affiliation Type Desc: Identification Signer
Entity Name: Efren Terrazas
Entity Title: President
Affiliation Address: Not reported
Affiliation City: Not reported
Affiliation State: Not reported
Affiliation Country: Not reported
Affiliation Zip: Not reported

Map ID
Direction
Distance
Elevation

MAP FINDINGS

Site

Database(s)

EDR ID Number
EPA ID Number

RANCHO CALIFORNIA AUTO COLLISION (Continued)

S123533352

Affiliation Phone:	Not reported
Affiliation Type Desc:	Legal Owner
Entity Name:	Effren Terrazas
Entity Title:	Not reported
Affiliation Address:	27535 Enterprise CW
Affiliation City:	Temecula
Affiliation State:	CA
Affiliation Country:	United States
Affiliation Zip:	92590
Affiliation Phone:	(951) 676-3433
Affiliation Type Desc:	Parent Corporation
Entity Name:	Rancho California Auto Collision
Entity Title:	Not reported
Affiliation Address:	Not reported
Affiliation City:	Not reported
Affiliation State:	Not reported
Affiliation Country:	Not reported
Affiliation Zip:	Not reported
Affiliation Phone:	Not reported
Affiliation Type Desc:	Facility Mailing Address
Entity Name:	Mailing Address
Entity Title:	Not reported
Affiliation Address:	27535 Enterprise CW
Affiliation City:	Temecula
Affiliation State:	CA
Affiliation Country:	Not reported
Affiliation Zip:	92590
Affiliation Phone:	Not reported
Affiliation Type Desc:	Operator
Entity Name:	Efren Terrazas
Entity Title:	Not reported
Affiliation Address:	Not reported
Affiliation City:	Not reported
Affiliation State:	Not reported
Affiliation Country:	Not reported
Affiliation Zip:	Not reported
Affiliation Phone:	(951) 676-3433
Affiliation Type Desc:	Property Owner
Entity Name:	Efren Terrazas
Entity Title:	Not reported
Affiliation Address:	27535 Enterprise CW
Affiliation City:	Temecula
Affiliation State:	CA
Affiliation Country:	United States
Affiliation Zip:	92590
Affiliation Phone:	(951) 676-3433

Map ID
Direction
Distance
Elevation

MAP FINDINGS

Site

Database(s)

EDR ID Number
EPA ID Number

AN155
NE
1/8-1/4
0.157 mi.
831 ft.

RANCHO CALIFORNIA AUTO COLLISION
27535 ENTERPRISE CIRCLE WEST
TEMECULA, CA 92590
Site 2 of 2 in cluster AN

CERS HAZ WASTE
RCRA NonGen / NLR
FINDS
ECHO
EMI
HAZNET

1001231328
CAR000039131

Actual:
1015 ft.

Focus Map:
5

CERS HAZ WASTE:

Name: RANCHO CALIFORNIA AUTO COLLISION
Address: 27535 ENTERPRISE CIR WEST
City,State,Zip: TEMECULA, CA 92590
Site ID: 443374
CERS ID: 10772389
CERS Description: Hazardous Waste Generator

Affiliation:

Affiliation Type Desc: Environmental Contact
Entity Name: Sarah Terrazas
Entity Title: Not reported
Affiliation Address: 27535 enterprise circle west
Affiliation City: temecula
Affiliation State: CA
Affiliation Country: Not reported
Affiliation Zip: 92590
Affiliation Phone: Not reported

Affiliation Type Desc: Identification Signer
Entity Name: sarah terrazas
Entity Title: Office Manager
Affiliation Address: Not reported
Affiliation City: Not reported
Affiliation State: Not reported
Affiliation Country: Not reported
Affiliation Zip: Not reported
Affiliation Phone: Not reported

Affiliation Type Desc: CUPA District
Entity Name: Riverside Cnty Env Health
Entity Title: Not reported
Affiliation Address: 4065 County Circle Drive, Room 104
Affiliation City: Riverside
Affiliation State: CA
Affiliation Country: Not reported
Affiliation Zip: 92503
Affiliation Phone: (951) 358-5055

Affiliation Type Desc: Document Preparer
Entity Name: sarah terrazas
Entity Title: Not reported
Affiliation Address: Not reported
Affiliation City: Not reported
Affiliation State: Not reported
Affiliation Country: Not reported
Affiliation Zip: Not reported
Affiliation Phone: Not reported

Affiliation Type Desc: Facility Mailing Address
Entity Name: Mailing Address
Entity Title: Not reported
Affiliation Address: 27535 enterprise circle west

Map ID
Direction
Distance
Elevation

MAP FINDINGS

Site

Database(s)

EDR ID Number
EPA ID Number

RANCHO CALIFORNIA AUTO COLLISION (Continued)

1001231328

Affiliation City: temecula
Affiliation State: CA
Affiliation Country: Not reported
Affiliation Zip: 92590
Affiliation Phone: Not reported

Affiliation Type Desc: Legal Owner
Entity Name: Effren Terrazas
Entity Title: Not reported
Affiliation Address: 27535 enterprise circle west
Affiliation City: temecula
Affiliation State: CA
Affiliation Country: United States
Affiliation Zip: 92590
Affiliation Phone: (951) 676-3433

Affiliation Type Desc: Operator
Entity Name: Effren Terrazas
Entity Title: Not reported
Affiliation Address: Not reported
Affiliation City: Not reported
Affiliation State: Not reported
Affiliation Country: Not reported
Affiliation Zip: Not reported
Affiliation Phone: (951) 676-3433

Affiliation Type Desc: Parent Corporation
Entity Name: Rancho California Auto Collision
Entity Title: Not reported
Affiliation Address: Not reported
Affiliation City: Not reported
Affiliation State: Not reported
Affiliation Country: Not reported
Affiliation Zip: Not reported
Affiliation Phone: Not reported

RCRA NonGen / NLR:

Date form received by agency: 2000-04-27 00:00:00.0
Facility name: RANCHO CALIFORNIA AUTO COLLISION INC
Facility address: 27535 ENTERPRISE CIR W
TEMECULA, CA 92590-0000
EPA ID: CAR000039131
Mailing address: 27535 ENTERPRISE CW
TEMECULA, CA 92590-0000
Contact: EFREN TERRAZAS
Contact address: 27535 ENTERPRISE CW
TEMECULA, CA 92590
Contact country: Not reported
Contact telephone: 951-676-3433
Contact email: RANCHOCALIFAUTOCOLLISION@HOTMAIL.COM
EPA Region: 09
Classification: Non-Generator
Description: Handler: Non-Generators do not presently generate hazardous waste

Owner/Operator Summary:

Map ID
Direction
Distance
Elevation

MAP FINDINGS

Site

Database(s)

EDR ID Number
EPA ID Number

RANCHO CALIFORNIA AUTO COLLISION (Continued)

1001231328

Owner/operator name: EFREN TERRAZAS
Owner/operator address: 27535 ENTERPRISE CW
TEMECULA, CA 92590
Owner/operator country: Not reported
Owner/operator telephone: 951-676-3433
Owner/operator email: Not reported
Owner/operator fax: Not reported
Owner/operator extension: Not reported
Legal status: Other
Owner/Operator Type: Operator
Owner/Op start date: Not reported
Owner/Op end date: Not reported

Owner/operator name: EFREN TERRAZAS
Owner/operator address: 27535 ENTERPRISE CIRCLE WEST
TEMECULA, CA 92590
Owner/operator country: Not reported
Owner/operator telephone: 909-676-6433
Owner/operator email: Not reported
Owner/operator fax: Not reported
Owner/operator extension: Not reported
Legal status: Private
Owner/Operator Type: Owner
Owner/Op start date: Not reported
Owner/Op end date: Not reported

Owner/operator name: RANCHO CALIF AUTO COLLISION INC
Owner/operator address: 27535 ENTERPRISE CW
TEMECULA, CA 92590
Owner/operator country: Not reported
Owner/operator telephone: 951-676-3433
Owner/operator email: Not reported
Owner/operator fax: Not reported
Owner/operator extension: Not reported
Legal status: Other
Owner/Operator Type: Owner
Owner/Op start date: Not reported
Owner/Op end date: Not reported

Handler Activities Summary:

U.S. importer of hazardous waste: No
Mixed waste (haz. and radioactive): No
Recycler of hazardous waste: Yes
Transporter of hazardous waste: Yes
Treater, storer or disposer of HW: Yes
Underground injection activity: No
On-site burner exemption: No
Furnace exemption: No
Used oil fuel burner: No
Used oil processor: No
User oil refiner: No
Used oil fuel marketer to burner: No
Used oil Specification marketer: No
Used oil transfer facility: No
Used oil transporter: No

Map ID
Direction
Distance
Elevation

MAP FINDINGS

Site

Database(s)

EDR ID Number
EPA ID Number

RANCHO CALIFORNIA AUTO COLLISION (Continued)

1001231328

Historical Generators:

Date form received by agency: 1998-04-28 00:00:00.0
Site name: RANCHO CALIFORNIA AUTO COLLISION
Classification: Small Quantity Generator

Hazardous Waste Summary:

- . Waste code: D001
- . Waste name: IGNITABLE WASTE

- . Waste code: F003
- . Waste name: THE FOLLOWING SPENT NONHALOGENATED SOLVENTS: XYLENE, ACETONE, ETHYL ACETATE, ETHYL BENZENE, ETHYL ETHER, METHYL ISOBUTYL KETONE, N-BUTYL ALCOHOL, CYCLOHEXANONE, AND METHANOL; ALL SPENT SOLVENT MIXTURES/BLENDS CONTAINING, BEFORE USE, ONLY THE ABOVE SPENT NONHALOGENATED SOLVENTS; AND ALL SPENT SOLVENT MIXTURES/BLENDS CONTAINING, BEFORE USE, ONE OR MORE OF THE ABOVE NONHALOGENATED SOLVENTS, AND A TOTAL OF TEN PERCENT OR MORE (BY VOLUME) OF ONE OR MORE OF THOSE SOLVENTS LISTED IN F001, F002, F004, AND F005; AND STILL BOTTOMS FROM THE RECOVERY OF THESE SPENT SOLVENTS AND SPENT SOLVENT MIXTURES.

- . Waste code: F005
- . Waste name: THE FOLLOWING SPENT NONHALOGENATED SOLVENTS: TOLUENE, METHYL ETHYL KETONE, CARBON DISULFIDE, ISOBUTANOL, PYRIDINE, BENZENE, 2-ETHOXYETHANOL, AND 2-NITROPROPANE; ALL SPENT SOLVENT MIXTURES/BLENDS CONTAINING, BEFORE USE, A TOTAL OF TEN PERCENT OR MORE (BY VOLUME) OF ONE OR MORE OF THE ABOVE NONHALOGENATED SOLVENTS OR THOSE SOLVENTS LISTED IN F001, F002, OR F004; AND STILL BOTTOMS FROM THE RECOVERY OF THESE SPENT SOLVENTS AND SPENT SOLVENT MIXTURES.

Violation Status: No violations found

FINDS:

Registry ID: 110002922115

Environmental Interest/Information System

California Hazardous Waste Tracking System - Datamart (HWTS-DATAMART) provides California with information on hazardous waste shipments for generators, transporters, and treatment, storage, and disposal facilities.

RCRAInfo is a national information system that supports the Resource Conservation and Recovery Act (RCRA) program through the tracking of events and activities related to facilities that generate, transport, and treat, store, or dispose of hazardous waste. RCRAInfo allows RCRA program staff to track the notification, permit, compliance, and corrective action activities required under RCRA.

STATE MASTER

[Click this hyperlink](#) while viewing on your computer to access additional FINDS: detail in the EDR Site Report.

ECHO:

Envid: 1001231328
Registry ID: 110002922115

Map ID
Direction
Distance
Elevation

MAP FINDINGS

Site

Database(s)

EDR ID Number
EPA ID Number

RANCHO CALIFORNIA AUTO COLLISION (Continued)

1001231328

DFR URL: <http://echo.epa.gov/detailed-facility-report?fid=110002922115>

EMI:

Name: RANCHO CALIFORNIA AUTO COLLISI
Address: 27535 ENTERPRISE CIR W
City,State,Zip: TEMECULA, CA 925900000
Year: 1995
County Code: 33
Air Basin: SC
Facility ID: 61717
Air District Name: SC
SIC Code: 7538
Air District Name: SOUTH COAST AQMD
Community Health Air Pollution Info System: Not reported
Consolidated Emission Reporting Rule: Not reported
Total Organic Hydrocarbon Gases Tons/Yr: 3
Reactive Organic Gases Tons/Yr: 3
Carbon Monoxide Emissions Tons/Yr: 0
NOX - Oxides of Nitrogen Tons/Yr: 0
SOX - Oxides of Sulphur Tons/Yr: 0
Particulate Matter Tons/Yr: 0
Part. Matter 10 Micrometers and Smlr Tons/Yr:0

HAZNET:

Name: RANCHO CALIFORNIA AUTO COLLISION INC
Address: 27535 ENTERPRISE CIR W
Address 2: Not reported
City,State,Zip: TEMECULA, CA 925900000
Year: 2014
Gepaid: CAR000039131
Contact: EFREN TERRAZAS
Telephone: 9516763433
Mailing Name: Not reported
Mailing Address: 27535 ENTERPRISE CIR W
Gen County: 33
Waste Category: Unspecified solvent mixture
TSD EPA ID: MXC130619001
TSD County: Not reported
Disposal Method: Solvents Recovery
Tons: 0.108

Additional Info:

Year: 2014
Shipment Date: 20140221
Creation Date: 8/17/2014 22:15:12
Receipt Date: 20140306
Manifest ID: 000197276MWI
Gen EPA ID: CAR000039131
Trans EPA ID: CAR000176826
Trans Name: HCI ENVIRONMENTAL & ENGINEERING SERVICE
Trans 2 EPA ID: CAR000163824
Trans 2 Name: TRIMSA USA INC
TSD EPA ID: MXC130619001
Trans Name: RECICLADORA TEMARRY DE MEXICO SA DE CV
TSD EPA Alt EPA ID: Not reported
TSD EPA Alt Name: Not reported
Waste Code: 214

Map ID
Direction
Distance
Elevation

MAP FINDINGS

Site

Database(s)

EDR ID Number
EPA ID Number

RANCHO CALIFORNIA AUTO COLLISION (Continued)

1001231328

RCRA Code: F005
Meth Code: H020
Quantity Tons: 0.108
Waste Quantity: 30
Quantity Unit: G
Additional Code 1: F003
Additional Code 2: D035
Additional Code 3: D001
Additional Code 4: Not reported
Additional Code 5: Not reported

Name: RANCHO CALIFORNIA AUTO COLLISION INC
Address: 27535 ENTERPRISE CIR W
Address 2: Not reported
City,State,Zip: TEMECULA, CA 925900000
Year: 2002
Gepaid: CAR000039131
Contact: EFREN TERRAZAS
Telephone: 9096763433
Mailing Name: Not reported
Mailing Address: 27535 ENTERPRISE CIR W
Gen County: 33
Waste Category: Unspecified solvent mixture
TSD EPA ID: CAD008252405
TSD County: 19
Disposal Method: Recycler
Tons: 0.6012

Additional Info:

Year: 2002
Shipment Date: 20020117
Creation Date: 3/7/2002 0:00:00
Receipt Date: 20020117
Manifest ID: 21414909
Gen EPA ID: CAR000039131
Trans EPA ID: CAD008252405
Trans Name: Not reported
Trans 2 EPA ID: Not reported
Trans 2 Name: Not reported
TSD EPA ID: CAD008252405
Trans Name: Not reported
TSD Alt EPA ID: CAD008252405
TSD Alt Name: Not reported
Waste Code: 214
RCRA Code: D001
Meth Code: R01
Quantity Tons: 0.396
Waste Quantity: 110
Quantity Unit: G
Additional Code 1: Not reported
Additional Code 2: Not reported
Additional Code 3: Not reported
Additional Code 4: Not reported
Additional Code 5: Not reported

Year: 2002
Shipment Date: 20020222

Map ID
Direction
Distance
Elevation

MAP FINDINGS

Site

Database(s)

EDR ID Number
EPA ID Number

RANCHO CALIFORNIA AUTO COLLISION (Continued)

1001231328

Creation Date: 7/17/2002 18:31:10
Receipt Date: 20020222
Manifest ID: 21417074
Gen EPA ID: CAR000039131
Trans EPA ID: CAD008252405
Trans Name: Not reported
Trans 2 EPA ID: Not reported
Trans 2 Name: Not reported
TSD EPA ID: CAD008252405
Trans Name: Not reported
TSD Alt EPA ID: Not reported
TSD Alt Name: Not reported
Waste Code: 214
RCRA Code: D001
Meth Code: R01
Quantity Tons: 0.2052
Waste Quantity: 57
Quantity Unit: G
Additional Code 1: Not reported
Additional Code 2: Not reported
Additional Code 3: Not reported
Additional Code 4: Not reported
Additional Code 5: Not reported

Name: RANCHO CALIFORNIA AUTO COLLISION INC
Address: 27535 ENTERPRISE CIR W
Address 2: Not reported
City,State,Zip: TEMECULA, CA 925900000
Year: 2001
Gepaid: CAR000039131
Contact: EFREN TERRAZAS
Telephone: 9096763433
Mailing Name: Not reported
Mailing Address: 27535 ENTERPRISE CIR W
Gen County: 33
Waste Category: Unspecified solvent mixture
TSD EPA ID: CAD008252405
TSD County: 19
Disposal Method: Recycler
Tons: 1.4076

Additional Info:
Year: 2001
Shipment Date: 20010409
Creation Date: 6/27/2001 0:00:00
Receipt Date: 20010409
Manifest ID: 20701198
Gen EPA ID: CAR000039131
Trans EPA ID: CAD008252405
Trans Name: Not reported
Trans 2 EPA ID: Not reported
Trans 2 Name: Not reported
TSD EPA ID: CAD008252405
Trans Name: Not reported
TSD Alt EPA ID: Not reported
TSD Alt Name: Not reported
Waste Code: 214

Map ID
Direction
Distance
Elevation

MAP FINDINGS

Site

Database(s)

EDR ID Number
EPA ID Number

RANCHO CALIFORNIA AUTO COLLISION (Continued)

1001231328

RCRA Code:	D001
Meth Code:	R01
Quantity Tons:	0.396
Waste Quantity:	110
Quantity Unit:	G
Additional Code 1:	Not reported
Additional Code 2:	Not reported
Additional Code 3:	Not reported
Additional Code 4:	Not reported
Additional Code 5:	Not reported
Year:	2001
Shipment Date:	20010503
Creation Date:	7/20/2001 0:00:00
Receipt Date:	20010503
Manifest ID:	20702189
Gen EPA ID:	CAR000039131
Trans EPA ID:	CAD008252405
Trans Name:	Not reported
Trans 2 EPA ID:	Not reported
Trans 2 Name:	Not reported
TSDf EPA ID:	CAD008252405
Trans Name:	Not reported
TSDf Alt EPA ID:	CAD008252405
TSDf Alt Name:	Not reported
Waste Code:	214
RCRA Code:	D001
Meth Code:	R01
Quantity Tons:	0.09
Waste Quantity:	25
Quantity Unit:	G
Additional Code 1:	Not reported
Additional Code 2:	Not reported
Additional Code 3:	Not reported
Additional Code 4:	Not reported
Additional Code 5:	Not reported
Year:	2001
Shipment Date:	20010503
Creation Date:	7/20/2001 0:00:00
Receipt Date:	20010503
Manifest ID:	20702189
Gen EPA ID:	CAR000039131
Trans EPA ID:	CAD008252405
Trans Name:	Not reported
Trans 2 EPA ID:	Not reported
Trans 2 Name:	Not reported
TSDf EPA ID:	CAD008252405
Trans Name:	Not reported
TSDf Alt EPA ID:	CAD008252405
TSDf Alt Name:	Not reported
Waste Code:	214
RCRA Code:	D001
Meth Code:	R01
Quantity Tons:	0.594
Waste Quantity:	165
Quantity Unit:	G

Map ID
Direction
Distance
Elevation

MAP FINDINGS

Site

Database(s)

EDR ID Number
EPA ID Number

RANCHO CALIFORNIA AUTO COLLISION (Continued)

1001231328

Additional Code 1: Not reported
Additional Code 2: Not reported
Additional Code 3: Not reported
Additional Code 4: Not reported
Additional Code 5: Not reported

Year: 2001
Shipment Date: 20010731
Creation Date: 10/3/2001 0:00:00
Receipt Date: 20010731
Manifest ID: 20931363
Gen EPA ID: CAR000039131
Trans EPA ID: CAD008252405
Trans Name: Not reported
Trans 2 EPA ID: Not reported
Trans 2 Name: Not reported
TSD EPA ID: CAD008252405
Trans Name: Not reported
TSD Alt EPA ID: CAD008252405
TSD Alt Name: Not reported
Waste Code: 214
RCRA Code: D001
Meth Code: R01
Quantity Tons: 0.3276
Waste Quantity: 91
Quantity Unit: G
Additional Code 1: Not reported
Additional Code 2: Not reported
Additional Code 3: Not reported
Additional Code 4: Not reported
Additional Code 5: Not reported

Name: RANCHO CALIFORNIA AUTO COLLISION INC
Address: 27535 ENTERPRISE CIR W
Address 2: Not reported
City,State,Zip: TEMECULA, CA 925900000
Year: 2005
Gepaid: CAR000039131
Contact: EFREN TERRAZAS
Telephone: 9096763433
Mailing Name: Not reported
Mailing Address: 27535 ENTERPRISE CIR W
Gen County: 33
Waste Category: Oxygenated solvents (acetone, butanol, ethyl acetate, etc.)
TSD EPA ID: CAT000613893
TSD County: 19
Disposal Method: Transfer Station
Tons: 0.15

Additional Info:
Year: 2005
Shipment Date: 20050715
Creation Date: 10/11/2005 18:31:29
Receipt Date: 20050720
Manifest ID: 24349807
Gen EPA ID: CAR000039131
Trans EPA ID: TXR000050930

Map ID
Direction
Distance
Elevation

MAP FINDINGS

Site

Database(s)

EDR ID Number
EPA ID Number

RANCHO CALIFORNIA AUTO COLLISION (Continued)

1001231328

Trans Name: SAFETY-KLEEN SYSTEMS INC
Trans 2 EPA ID: Not reported
Trans 2 Name: Not reported
TSDf EPA ID: CAT000613893
Trans Name: SAFETY-KLEEN SYSTEMS INC
TSDf Alt EPA ID: CAT000613893
TSDf Alt Name: Not reported
Waste Code: 212
RCRA Code: F005
Meth Code: H01
Quantity Tons: 0.15
Waste Quantity: 300
Quantity Unit: P
Additional Code 1: Not reported
Additional Code 2: Not reported
Additional Code 3: Not reported
Additional Code 4: Not reported
Additional Code 5: Not reported

Name: RANCHO CALIFORNIA AUTO COLLISION INC
Address: 27535 ENTERPRISE CIR W
Address 2: Not reported
City,State,Zip: TEMECULA, CA 925900000
Year: 2015
Gepaid: CAR000039131
Contact: EFREN TERRAZAS
Telephone: 9516763433
Mailing Name: Not reported
Mailing Address: 27535 ENTERPRISE CIR W
Gen County: 33
Waste Category: Unspecified solvent mixture
TSD EPA ID: MXC130619001
TSD County: Not reported
Disposal Method: Solvents Recovery
Tons: 0.108

Additional Info:

Year: 2015
Shipment Date: 20150727
Creation Date: 1/21/2016 22:15:23
Receipt Date: 20150805
Manifest ID: 007684527FLE
Gen EPA ID: CAR000039131
Trans EPA ID: CAR000176826
Trans Name: HCI ENVIRONMENTAL & ENGINEERING SERVICE
Trans 2 EPA ID: CAR000194217
Trans 2 Name: TEMARRY RECYCLING INC
TSDf EPA ID: MXC130619001
Trans Name: RECICLADORA TEMARRY DE MEXICO SA DE CV
TSDf Alt EPA ID: Not reported
TSDf Alt Name: Not reported
Waste Code: 214
RCRA Code: F005
Meth Code: H020
Quantity Tons: 0.108
Waste Quantity: 30
Quantity Unit: G

Map ID
Direction
Distance
Elevation

MAP FINDINGS

Site

Database(s)

EDR ID Number
EPA ID Number

RANCHO CALIFORNIA AUTO COLLISION (Continued)

1001231328

Additional Code 1: F003
Additional Code 2: D035
Additional Code 3: D001
Additional Code 4: Not reported
Additional Code 5: Not reported

Name: RANCHO CALIFORNIA AUTO COLLISION INC
Address: 27535 ENTERPRISE CIR W
Address 2: Not reported
City,State,Zip: TEMECULA, CA 925900000
Year: 2016
Gepaid: CAR000039131
Contact: EFREN TERRAZAS
Telephone: 9516763433
Mailing Name: Not reported
Mailing Address: 27535 ENTERPRISE CIR W
Gen County: 33
Waste Category: Unspecified organic liquid mixture
TSD EPA ID: CAD008252405
TSD County: 19
Disposal Method: Fuel Blending Prior To Energy Recovery At Another Site
Tons: 0.102

Additional Info:

Year: 2016
Shipment Date: 20150727
Creation Date: 1/21/2016 22:15:23
Receipt Date: 20150805
Manifest ID: 007684527FLE
Gen EPA ID: CAR000039131
Trans EPA ID: CAR000176826
Trans Name: HCI ENVIRONMENTAL & ENGINEERING SERVICE
Trans 2 EPA ID: CAR000194217
Trans 2 Name: TEMARRY RECYCLING INC
TSD EPA ID: MXC130619001
Trans Name: RECICLADORA TEMARRY DE MEXICO SA DE CV
TSD EPA ID: Not reported
TSD Name: Not reported
Waste Code: 214
RCRA Code: F005
Meth Code: H020
Quantity Tons: 0.108
Waste Quantity: 30
Quantity Unit: G
Additional Code 1: F003
Additional Code 2: D035
Additional Code 3: D001
Additional Code 4: Not reported
Additional Code 5: Not reported

Name: RANCHO CALIFORNIA AUTO COLLISION INC
Address: 27535 ENTERPRISE CIR W
Address 2: Not reported
City,State,Zip: TEMECULA, CA 925900000
Year: 1998
Gepaid: CAR000039131

Map ID
Direction
Distance
Elevation

MAP FINDINGS

Site

Database(s)

EDR ID Number
EPA ID Number

RANCHO CALIFORNIA AUTO COLLISION (Continued)

1001231328

Contact: EFREN TERRAZAS
Telephone: 9096763433
Mailing Name: Not reported
Mailing Address: 27535 ENTERPRISE CIR W
Gen County: 33
Waste Category: Paint sludge
TSD EPA ID: CAD008302903
TSD County: 19
Disposal Method: Recycler
Tons: 0.4586

Additional Info:

Year: 1998
Shipment Date: 19980812
Creation Date: 10/1/1998 0:00:00
Receipt Date: 19980812
Manifest ID: 98021254
Gen EPA ID: CAR000039131
Trans EPA ID: CAR000036673
Trans Name: Not reported
Trans 2 EPA ID: Not reported
Trans 2 Name: Not reported
TSD EPA ID: CAD008302903
Trans Name: Not reported
TSD EPA ID: Not reported
TSD EPA Alt Name: Not reported
Waste Code: 461
RCRA Code: D001
Meth Code: R01
Quantity Tons: 0.2293
Waste Quantity: 55
Quantity Unit: G
Additional Code 1: Not reported
Additional Code 2: Not reported
Additional Code 3: Not reported
Additional Code 4: Not reported
Additional Code 5: Not reported

Year: 1998
Shipment Date: 19981021
Creation Date: 12/8/1998 0:00:00
Receipt Date: 19981021
Manifest ID: 98021281
Gen EPA ID: CAR000039131
Trans EPA ID: CAR000036673
Trans Name: Not reported
Trans 2 EPA ID: Not reported
Trans 2 Name: Not reported
TSD EPA ID: CAD008302903
Trans Name: Not reported
TSD EPA ID: CAD008302903
TSD EPA Alt Name: Not reported
Waste Code: 461
RCRA Code: D001
Meth Code: R01
Quantity Tons: 0.2293
Waste Quantity: 55
Quantity Unit: G

Map ID
Direction
Distance
Elevation

MAP FINDINGS

Site

Database(s)

EDR ID Number
EPA ID Number

RANCHO CALIFORNIA AUTO COLLISION (Continued)

1001231328

Additional Code 1: Not reported
Additional Code 2: Not reported
Additional Code 3: Not reported
Additional Code 4: Not reported
Additional Code 5: Not reported

AG156 **TEMECULA VALLEY PAINT INC**
NE **27641 COMMERCE CENTER DR**
1/8-1/4 **TEMECULA, CA 92590**
0.158 mi.
833 ft. **Site 2 of 3 in cluster AG**

RCRA NonGen / NLR **1024816953**
CAL000319909

Actual:
1016 ft.

RCRA NonGen / NLR:

Focus Map:
5

Date form received by agency: 2007-05-22 00:00:00.0
Facility name: TEMECULA VALLEY PAINT INC
Facility address: 27641 COMMERCE CENTER DR
 TEMECULA, CA 92590-2521
EPA ID: CAL000319909
Mailing address: 27641 COMMERCE CTR DR
 TEMECULA, CA 92590-2521
Contact: LEA CUTSHALL
Contact address: 27641 COMMERCE CTR DR
 TEMECULA, CA 92590
Contact country: Not reported
Contact telephone: 951-676-2943
Contact email: TVP92590@HOTMAIL.COM
EPA Region: 09
Classification: Non-Generator
Description: Handler: Non-Generators do not presently generate hazardous waste

Owner/Operator Summary:

Owner/operator name: TEMECULA VALLEY PAINT INC
Owner/operator address: 27641 COMMERCE CTR DR
 TEMECULA, CA 92590

Owner/operator country: Not reported
Owner/operator telephone: 951-676-2943
Owner/operator email: Not reported
Owner/operator fax: Not reported
Owner/operator extension: Not reported
Legal status: Other
Owner/Operator Type: Owner
Owner/Op start date: Not reported
Owner/Op end date: Not reported

Owner/operator name: LEA CUTSHALL
Owner/operator address: 27641 COMMERCE CTR DR
 TEMECULA, CA 92590

Owner/operator country: Not reported
Owner/operator telephone: 951-676-2943
Owner/operator email: Not reported
Owner/operator fax: Not reported
Owner/operator extension: Not reported
Legal status: Other
Owner/Operator Type: Operator
Owner/Op start date: Not reported
Owner/Op end date: Not reported

Map ID
Direction
Distance
Elevation

MAP FINDINGS

Site

Database(s)

EDR ID Number
EPA ID Number

TEMECULA VALLEY PAINT INC (Continued)

1024816953

Handler Activities Summary:

U.S. importer of hazardous waste: No
Mixed waste (haz. and radioactive): No
Recycler of hazardous waste: No
Transporter of hazardous waste: Yes
Treater, storer or disposer of HW: No
Underground injection activity: No
On-site burner exemption: No
Furnace exemption: No
Used oil fuel burner: No
Used oil processor: No
User oil refiner: No
Used oil fuel marketer to burner: No
Used oil Specification marketer: No
Used oil transfer facility: No
Used oil transporter: No

Violation Status: No violations found

**AG157
NE
1/8-1/4
0.158 mi.
833 ft.**

**TEMECULA VALLEY PAINT
27641 COMMERCE CENTER DR
TEMECULA, CA 92590
Site 3 of 3 in cluster AG**

**CERS HAZ WASTE S113125044
CERS N/A**

**Actual:
1016 ft.**

CERS HAZ WASTE:

**Focus Map:
5**

Name: TEMECULA VALLEY PAINT
Address: 27641 COMMERCE CENTER DR
City,State,Zip: TEMECULA, CA 92590
Site ID: 160106
CERS ID: 10326037
CERS Description: Hazardous Waste Generator

CERS:

Name: TEMECULA VALLEY PAINT
Address: 27641 COMMERCE CENTER DR
City,State,Zip: TEMECULA, CA 92590
Site ID: 160106
CERS ID: 10326037
CERS Description: Chemical Storage Facilities

Violations:

Site ID: 160106
Site Name: Temecula Valley Paint
Violation Date: 10-28-2015
Citation: HSC 6.95 Multiple - California Health and Safety Code, Chapter 6.95, Section(s) Multiple
Violation Description: Business Plan Program - Administration/Documentation - General
Violation Notes: Returned to compliance on 05/04/2016.
Violation Division: Riverside County Department of Env Health
Violation Program: HMRRP
Violation Source: CERS

Site ID: 160106
Site Name: Temecula Valley Paint
Violation Date: 05-04-2016
Citation: HSC 6.95 25508(a)(1) - California Health and Safety Code, Chapter 6.95, Section(s) 25508(a)(1)

Map ID
Direction
Distance
Elevation

MAP FINDINGS

Site

Database(s)

EDR ID Number
EPA ID Number

TEMECULA VALLEY PAINT (Continued)

S113125044

Violation Description: Failure to complete and electronically submit a site map with all required content.
Violation Notes: Returned to compliance on 06/13/2016.
Violation Division: Riverside County Department of Env Health
Violation Program: HMRRP
Violation Source: CERS

Site ID: 160106
Site Name: Temecula Valley Paint
Violation Date: 10-28-2015
Citation: HSC 6.95 25508(a)(1) - California Health and Safety Code, Chapter 6.95, Section(s) 25508(a)(1)

Violation Description: Failure to complete and electronically submit a site map with all required content.
Violation Notes: Returned to compliance on 06/13/2016.
Violation Division: Riverside County Department of Env Health
Violation Program: HMRRP
Violation Source: CERS

Site ID: 160106
Site Name: Temecula Valley Paint
Violation Date: 05-04-2016
Citation: HSC 6.95 25505(a)(4) - California Health and Safety Code, Chapter 6.95, Section(s) 25505(a)(4)

Violation Description: Failure to provide initial and annual training to all employees in safety procedures in the event of a release or threatened release of a hazardous material or failure to document and maintain training records for a minimum of three years.
Violation Notes: Returned to compliance on 06/13/2016.
Violation Division: Riverside County Department of Env Health
Violation Program: HMRRP
Violation Source: CERS

Site ID: 160106
Site Name: Temecula Valley Paint
Violation Date: 05-04-2016
Citation: HSC 6.95 25508.2 - California Health and Safety Code, Chapter 6.95, Section(s) 25508.2

Violation Description: Failure to annually review and electronically certify that the business plan is complete, accurate, and up-to-date.
Violation Notes: Returned to compliance on 06/13/2016.
Violation Division: Riverside County Department of Env Health
Violation Program: HMRRP
Violation Source: CERS

Site ID: 160106
Site Name: Temecula Valley Paint
Violation Date: 10-28-2015
Citation: HSC 6.95 Multiple - California Health and Safety Code, Chapter 6.95, Section(s) Multiple

Violation Description: Business Plan Program - Operations/Maintenance - General
Violation Notes: Returned to compliance on 05/04/2016.
Violation Division: Riverside County Department of Env Health
Violation Program: HMRRP
Violation Source: CERS

Site ID: 160106

Map ID
Direction
Distance
Elevation

MAP FINDINGS

Site

Database(s)

EDR ID Number
EPA ID Number

TEMECULA VALLEY PAINT (Continued)

S113125044

Site Name: Temecula Valley Paint
Violation Date: 10-28-2015
Citation: HSC 6.95 25505(a)(4) - California Health and Safety Code, Chapter 6.95, Section(s) 25505(a)(4)
Violation Description: Failure to provide initial and annual training to all employees in safety procedures in the event of a release or threatened release of a hazardous material or failure to document and maintain training records for a minimum of three years.
Violation Notes: Returned to compliance on 06/13/2016.
Violation Division: Riverside County Department of Env Health
Violation Program: HMRRP
Violation Source: CERS

Site ID: 160106
Site Name: Temecula Valley Paint
Violation Date: 10-28-2015
Citation: HSC 6.95 25508.2 - California Health and Safety Code, Chapter 6.95, Section(s) 25508.2
Violation Description: Failure to annually review and electronically certify that the business plan is complete, accurate, and up-to-date.
Violation Notes: Returned to compliance on 06/13/2016.
Violation Division: Riverside County Department of Env Health
Violation Program: HMRRP
Violation Source: CERS

Evaluation:

Eval General Type: Compliance Evaluation Inspection
Eval Date: 10-28-2015
Violations Found: Yes
Eval Type: Routine done by local agency
Eval Notes: Not reported
Eval Division: Riverside County Department of Env Health
Eval Program: HMRRP
Eval Source: CERS

Eval General Type: Other/Unknown
Eval Date: 06-13-2016
Violations Found: No
Eval Type: Other, not routine, done by local agency
Eval Notes: Not reported
Eval Division: Riverside County Department of Env Health
Eval Program: HMRRP
Eval Source: CERS

Eval General Type: Other/Unknown
Eval Date: 05-04-2016
Violations Found: Yes
Eval Type: Other, not routine, done by local agency
Eval Notes: Not reported
Eval Division: Riverside County Department of Env Health
Eval Program: HMRRP
Eval Source: CERS

Eval General Type: Compliance Evaluation Inspection
Eval Date: 10-28-2015
Violations Found: No
Eval Type: Routine done by local agency

Map ID
Direction
Distance
Elevation

MAP FINDINGS

Site

Database(s)

EDR ID Number
EPA ID Number

TEMECULA VALLEY PAINT (Continued)

S113125044

Eval Notes: Not reported
Eval Division: Riverside County Department of Env Health
Eval Program: HW
Eval Source: CERS

Enforcement Action:
Site ID: 160106
Site Name: Temecula Valley Paint
Site Address: 27641 COMMERCE CENTER DR
Site City: TEMECULA
Site Zip: 92590
Enf Action Date: 10-28-2015
Enf Action Type: Notice of Violation (Unified Program)
Enf Action Description: Notice of Violation Issued by the Inspector at the Time of Inspection
Enf Action Notes: Not reported
Enf Action Division: Riverside County Department of Env Health
Enf Action Program: HMRRP
Enf Action Source: CERS

Coordinates:
Site ID: 160106
Facility Name: Temecula Valley Paint
Env Int Type Code: HWG
Program ID: 10326037
Coord Name: Not reported
Ref Point Type Desc: Center of a facility or station.
Latitude: 33.511680
Longitude: -117.161700

Affiliation:
Affiliation Type Desc: Document Preparer
Entity Name: Chuck Cutshall
Entity Title: Not reported
Affiliation Address: Not reported
Affiliation City: Not reported
Affiliation State: Not reported
Affiliation Country: Not reported
Affiliation Zip: Not reported
Affiliation Phone: Not reported

Affiliation Type Desc: Environmental Contact
Entity Name: Temecula Valley Paint, Inc.
Entity Title: Not reported
Affiliation Address: 27641 Commerce Center Drive
Affiliation City: Temecula
Affiliation State: CA
Affiliation Country: Not reported
Affiliation Zip: 92590
Affiliation Phone: Not reported

Affiliation Type Desc: Identification Signer
Entity Name: Lea Cutshall
Entity Title: CEO
Affiliation Address: Not reported
Affiliation City: Not reported
Affiliation State: Not reported

Map ID
Direction
Distance
Elevation

MAP FINDINGS

Site

Database(s)

EDR ID Number
EPA ID Number

TEMECULA VALLEY PAINT (Continued)

S113125044

Affiliation Country:	Not reported
Affiliation Zip:	Not reported
Affiliation Phone:	Not reported
Affiliation Type Desc:	CUPA District
Entity Name:	Riverside Cnty Env Health
Entity Title:	Not reported
Affiliation Address:	4065 County Circle Drive, Room 104
Affiliation City:	Riverside
Affiliation State:	CA
Affiliation Country:	Not reported
Affiliation Zip:	92503
Affiliation Phone:	(951) 358-5055
Affiliation Type Desc:	Facility Mailing Address
Entity Name:	Mailing Address
Entity Title:	Not reported
Affiliation Address:	27641 Commerce Center Dr
Affiliation City:	Temecula
Affiliation State:	CA
Affiliation Country:	Not reported
Affiliation Zip:	92590
Affiliation Phone:	Not reported
Affiliation Type Desc:	Legal Owner
Entity Name:	Chuck Cutshall, VP
Entity Title:	Not reported
Affiliation Address:	27641 CVommerce Center Dr
Affiliation City:	Temecula
Affiliation State:	CA
Affiliation Country:	United States
Affiliation Zip:	92590
Affiliation Phone:	(951) 553-0657
Affiliation Type Desc:	Parent Corporation
Entity Name:	Temecula Valley Paint
Entity Title:	Not reported
Affiliation Address:	Not reported
Affiliation City:	Not reported
Affiliation State:	Not reported
Affiliation Country:	Not reported
Affiliation Zip:	Not reported
Affiliation Phone:	Not reported
Affiliation Type Desc:	Operator
Entity Name:	Temecula Valley Paint Inc
Entity Title:	Not reported
Affiliation Address:	Not reported
Affiliation City:	Not reported
Affiliation State:	Not reported
Affiliation Country:	Not reported
Affiliation Zip:	Not reported
Affiliation Phone:	(951) 676-2943

MAP FINDINGS

Map ID
 Direction
 Distance
 Elevation

Site

Database(s)

EDR ID Number
 EPA ID Number

AK158
South
1/8-1/4
0.158 mi.
834 ft.

CALAVO GROWERS INC
28410 VINCENT MORAGA DR
TEMECULA, CA 92590

CERS HAZ WASTE
HAZNET
CERS

S113149255
N/A

Site 2 of 2 in cluster AK

Actual:
1017 ft.
Focus Map:
7

CERS HAZ WASTE:
 Name: CALAVO GROWERS, TPH
 Address: 28410 VINCENT MORAGA DR
 City,State,Zip: TEMECULA, CA 92590
 Site ID: 388750
 CERS ID: 10320487
 CERS Description: Hazardous Chemical Management

Name: CALAVO GROWERS, TPH
 Address: 28410 VINCENT MORAGA DR
 City,State,Zip: TEMECULA, CA 92590
 Site ID: 388750
 CERS ID: 10320487
 CERS Description: Hazardous Waste Generator

HAZNET:
 Name: CALAVO GROWERS INC
 Address: 28410 VINCENT MORAGA DR
 Address 2: Not reported
 City,State,Zip: TEMECULA, CA 925903654
 Year: 2007
 Gepaid: CAL000323603
 Contact: FRANCISCO OROZCO
 Telephone: 9516767331
 Mailing Name: Not reported
 Mailing Address: 24532 AVENIDA ARCONTE
 Gen County: 33
 Waste Category: Off-specification, aged or surplus organics
 TSD EPA ID: ARD981057870
 TSD County: 99
 Disposal Method: Fuel Blending Prior To Energy Recovery At Another Site
 Tons: 0.726

Additional Info:
 Year: 2007
 Shipment Date: 20070822
 Creation Date: 2/5/2008 18:30:13
 Receipt Date: 20070904
 Manifest ID: 003026105JJK
 Gen EPA ID: CAL000323603
 Trans EPA ID: CA0000970392
 Trans Name: ENVIRONMENTAL RECOVERY SERVICES INC
 Trans 2 EPA ID: NJD986607380
 Trans 2 Name: MAUMEE EXPRESS (ID #778)
 TSDF EPA ID: ARD981057870
 Trans Name: RINECO
 TSDF Alt EPA ID: Not reported
 TSDF Alt Name: Not reported
 Waste Code: 331
 RCRA Code: D001
 Meth Code: H061
 Quantity Tons: 0.5445
 Waste Quantity: 165

Map ID
Direction
Distance
Elevation

MAP FINDINGS

Site

Database(s)

EDR ID Number
EPA ID Number

CALAVO GROWERS INC (Continued)

S113149255

Quantity Unit: G
Additional Code 1: Not reported
Additional Code 2: Not reported
Additional Code 3: Not reported
Additional Code 4: Not reported
Additional Code 5: Not reported

Year: 2007
Shipment Date: 20070822
Creation Date: 2/5/2008 18:30:13
Receipt Date: 20070904
Manifest ID: 003026105JJK
Gen EPA ID: CAL000323603
Trans EPA ID: CA0000970392
Trans Name: ENVIRONMENTAL RECOVERY SERVICES INC
Trans 2 EPA ID: NJD986607380
Trans 2 Name: MAUMEE EXPRESS (ID #778)
TSDf EPA ID: ARD981057870
Trans Name: RINECO
TSDf Alt EPA ID: Not reported
TSDf Alt Name: Not reported
Waste Code: 331
RCRA Code: D001
Meth Code: H061
Quantity Tons: 0.1815
Waste Quantity: 55
Quantity Unit: G
Additional Code 1: Not reported
Additional Code 2: Not reported
Additional Code 3: Not reported
Additional Code 4: Not reported
Additional Code 5: Not reported

CERS:

Name: CALAVO GROWERS, TPH
Address: 28410 VINCENT MORAGA DR
City,State,Zip: TEMECULA, CA 92590
Site ID: 388750
CERS ID: 10320487
CERS Description: Chemical Storage Facilities

Violations:

Site ID: 388750
Site Name: Calavo Growers, TPH
Violation Date: 11-30-2017
Citation: Un-Specified
Violation Description: Business Plan Program - Operations/Maintenance - General Local Ordinance
Violation Notes: Returned to compliance on 12/12/2017.
Violation Division: Riverside County Department of Env Health
Violation Program: HMRRP
Violation Source: CERS

Site ID: 388750
Site Name: Calavo Growers, TPH
Violation Date: 11-30-2017

Map ID
Direction
Distance
Elevation

MAP FINDINGS

Site

Database(s)

EDR ID Number
EPA ID Number

CALAVO GROWERS INC (Continued)

S113149255

Citation: 19 CCR 4.5 2765.1(b) - California Code of Regulations, Title 19, Chapter 4.5, Section(s) 2765.1(b)
Violation Description: Failure of a stationary source whose employees will not respond to accidental releases of regulated substances to meet the following: 1. With only regulated toxic substances held in a process above the threshold quantity, is included in the community emergency response plan developed under Section 11003 of Title 42 of the United States Code (USC), is included in the city or county Hazardous Materials Area plans, and/or is included in the business plan program, pursuant to Section 25507 of the Health & Safety Code. The owner or operator must document that response actions have been coordinated with the local fire department and hazardous materials response agencies; 2. With only regulated flammable substances held in a process above the threshold quantity, the owner or operator must document that response actions have been coordinated with the local fire department and hazardous materials response agencies; and, 3. Appropriate mechanisms and written procedures are in place to notify emergency responders when there is a need for a response.
Violation Notes: Returned to compliance on 12/12/2017.
Violation Division: Riverside County Department of Env Health
Violation Program: CalARP
Violation Source: CERS

Site ID: 388750
Site Name: Calavo Growers, TPH
Violation Date: 11-30-2017
Citation: 40 CFR 1 265.31 - U.S. Code of Federal Regulations, Title 40, Chapter 1, Section(s) 265.31
Violation Description: Failure to maintain and operate the facility to minimize the possibility of a fire, explosion, or any unplanned sudden or non-sudden release of hazardous waste or hazardous waste constituents to air, soil, or surface water which could threaten human health or the environment.
Violation Notes: Returned to compliance on 12/12/2017.
Violation Division: Riverside County Department of Env Health
Violation Program: HW
Violation Source: CERS

Evaluation:
Eval General Type: Compliance Evaluation Inspection
Eval Date: 11-06-2014
Violations Found: No
Eval Type: Routine done by local agency
Eval Notes: Not reported
Eval Division: Riverside County Department of Env Health
Eval Program: HMRRP
Eval Source: CERS

Eval General Type: Compliance Evaluation Inspection
Eval Date: 11-06-2014
Violations Found: No
Eval Type: Routine done by local agency
Eval Notes: Not reported
Eval Division: Riverside County Department of Env Health
Eval Program: HW
Eval Source: CERS

Map ID
Direction
Distance
Elevation

MAP FINDINGS

Site

Database(s)

EDR ID Number
EPA ID Number

CALAVO GROWERS INC (Continued)

S113149255

Eval General Type: Compliance Evaluation Inspection
Eval Date: 11-30-2017
Violations Found: Yes
Eval Type: Routine done by local agency
Eval Notes: Not reported
Eval Division: Riverside County Department of Env Health
Eval Program: CalARP
Eval Source: CERS

Eval General Type: Other/Unknown
Eval Date: 12-12-2014
Violations Found: No
Eval Type: Other, not routine, done by local agency
Eval Notes: Not reported
Eval Division: Riverside County Department of Env Health
Eval Program: CalARP
Eval Source: CERS

Eval General Type: Compliance Evaluation Inspection
Eval Date: 11-06-2014
Violations Found: No
Eval Type: Routine done by local agency
Eval Notes: Not reported
Eval Division: Riverside County Department of Env Health
Eval Program: CalARP
Eval Source: CERS

Eval General Type: Compliance Evaluation Inspection
Eval Date: 11-30-2017
Violations Found: Yes
Eval Type: Routine done by local agency
Eval Notes: Not reported
Eval Division: Riverside County Department of Env Health
Eval Program: HMRRP
Eval Source: CERS

Eval General Type: Compliance Evaluation Inspection
Eval Date: 11-30-2017
Violations Found: Yes
Eval Type: Routine done by local agency
Eval Notes: Not reported
Eval Division: Riverside County Department of Env Health
Eval Program: HW
Eval Source: CERS

Eval General Type: Other/Unknown
Eval Date: 12-12-2014
Violations Found: No
Eval Type: Other, not routine, done by local agency
Eval Notes: Not reported
Eval Division: Riverside County Department of Env Health
Eval Program: HMRRP
Eval Source: CERS

Eval General Type: Other/Unknown
Eval Date: 12-12-2014
Violations Found: No

Map ID
Direction
Distance
Elevation

MAP FINDINGS

Site

Database(s)

EDR ID Number
EPA ID Number

CALAVO GROWERS INC (Continued)

S113149255

Eval Type: Other, not routine, done by local agency
Eval Notes: Not reported
Eval Division: Riverside County Department of Env Health
Eval Program: HW
Eval Source: CERS

Coordinates:
Site ID: 388750
Facility Name: Calavo Growers, TPH
Env Int Type Code: CalARP
Program ID: 10320487
Coord Name: Not reported
Ref Point Type Desc: Center of a facility or station.
Latitude: 33.495620
Longitude: -117.155740

Affiliation:
Affiliation Type Desc: Facility Mailing Address
Entity Name: Mailing Address
Entity Title: Not reported
Affiliation Address: 28410 Vincent Moraga Dr
Affiliation City: Temecula
Affiliation State: CA
Affiliation Country: Not reported
Affiliation Zip: 92590
Affiliation Phone: Not reported

Affiliation Type Desc: Environmental Contact
Entity Name: Mike Hause
Entity Title: Not reported
Affiliation Address: 1141 A Cummings Road
Affiliation City: Temecula
Affiliation State: CA
Affiliation Country: Not reported
Affiliation Zip: 92590
Affiliation Phone: Not reported

Affiliation Type Desc: Identification Signer
Entity Name: Laura Zavala
Entity Title: Office Manager
Affiliation Address: Not reported
Affiliation City: Not reported
Affiliation State: Not reported
Affiliation Country: Not reported
Affiliation Zip: Not reported
Affiliation Phone: Not reported

Affiliation Type Desc: Parent Corporation
Entity Name: Calavo Growers, Inc.
Entity Title: Not reported
Affiliation Address: Not reported
Affiliation City: Not reported
Affiliation State: Not reported
Affiliation Country: Not reported
Affiliation Zip: Not reported
Affiliation Phone: Not reported

Map ID
Direction
Distance
Elevation

MAP FINDINGS

Site

Database(s)

EDR ID Number
EPA ID Number

CALAVO GROWERS INC (Continued)

S113149255

Affiliation Type Desc: Property Owner
Entity Name: Calavo Growers
Entity Title: Not reported
Affiliation Address: 28410 Vincent Moraga
Affiliation City: Temecula
Affiliation State: CA
Affiliation Country: United States
Affiliation Zip: 92590
Affiliation Phone: (951) 676-7331

Affiliation Type Desc: CUPA District
Entity Name: Riverside Cnty Env Health
Entity Title: Not reported
Affiliation Address: 4065 County Circle Drive, Room 104
Affiliation City: Riverside
Affiliation State: CA
Affiliation Country: Not reported
Affiliation Zip: 92503
Affiliation Phone: (951) 358-5055

Affiliation Type Desc: Operator
Entity Name: Laura Zavala
Entity Title: Not reported
Affiliation Address: Not reported
Affiliation City: Not reported
Affiliation State: Not reported
Affiliation Country: Not reported
Affiliation Zip: Not reported
Affiliation Phone: (951) 553-1689

Affiliation Type Desc: Document Preparer
Entity Name: Laura Zavala
Entity Title: Not reported
Affiliation Address: Not reported
Affiliation City: Not reported
Affiliation State: Not reported
Affiliation Country: Not reported
Affiliation Zip: Not reported
Affiliation Phone: Not reported

Affiliation Type Desc: Legal Owner
Entity Name: Calavo Growers, Inc.
Entity Title: Not reported
Affiliation Address: 28410 Vincent Moraga Dr
Affiliation City: Temecula
Affiliation State: CA
Affiliation Country: United States
Affiliation Zip: 92590
Affiliation Phone: (951) 676-7331

MAP FINDINGS

Map ID
 Direction
 Distance
 Elevation

Site

Database(s)

EDR ID Number
 EPA ID Number

AI159 **SARAH WAY SHOP**
SW **42214 SARAH WAY**
1/8-1/4 **TEMECULA, CA 92590**
0.158 mi.
835 ft. **Site 6 of 8 in cluster AI**

CERS HAZ WASTE **S123078393**
HAZNET **N/A**
CERS

Actual: CERS HAZ WASTE:
1014 ft. Name: SARAH WAY SHOP
Focus Map: Address: 42214 SARAH WAY
5 City,State,Zip: TEMECULA, CA 92590
 Site ID: 434007
 CERS ID: 10756237
 CERS Description: Hazardous Waste Generator

HAZNET:
 Name: DYNAMIC AUTO IMAGES
 Address: 42214 SARAH WAY
 Address 2: Not reported
 City,State,Zip: TEMECULA, CA 92591
 Year: 2017
 Gepaid: CAL000422166
 Contact: ELISA REYES
 Telephone: 7147713400
 Mailing Name: Not reported
 Mailing Address: 1407 N BATAVIA ST 102
 Gen County: 33
 Waste Category: Unspecified solvent mixture
 TSD EPA ID: CAT080013352
 TSD County: 19
 Disposal Method: Fuel Blending Prior To Energy Recovery At Another Site
 Tons: 0.054

Additional Info:
 Year: 2017
 Shipment Date: 20170417
 Creation Date: 5/9/2018 18:32:31
 Receipt Date: 20170418
 Manifest ID: 016786735JJK
 Gen EPA ID: CAL000422166
 Trans EPA ID: CAR000075424
 Trans Name: ENVIRO-GUARD
 Trans 2 EPA ID: Not reported
 Trans 2 Name: Not reported
 TSD EPA ID: CAT080013352
 Trans Name: DEMENNO/KERDOON
 TSD EPA ID: Not reported
 TSD EPA Name: Not reported
 Waste Code: 214
 RCRA Code: F005
 Meth Code: H061
 Quantity Tons: 0.054
 Waste Quantity: 15
 Quantity Unit: G
 Additional Code 1: F003
 Additional Code 2: D001
 Additional Code 3: Not reported
 Additional Code 4: Not reported
 Additional Code 5: Not reported

Map ID
Direction
Distance
Elevation

MAP FINDINGS

Site

Database(s)

EDR ID Number
EPA ID Number

SARAH WAY SHOP (Continued)

S123078393

CERS:

Name: SARAH WAY SHOP
Address: 42214 SARAH WAY
City,State,Zip: TEMECULA, CA 92590
Site ID: 434007
CERS ID: 10756237
CERS Description: Chemical Storage Facilities

Evaluation:

Eval General Type: Compliance Evaluation Inspection
Eval Date: 09-05-2018
Violations Found: No
Eval Type: Routine done by local agency
Eval Notes: Not reported
Eval Division: Riverside County Department of Env Health
Eval Program: HMRRP
Eval Source: CERS

Eval General Type: Compliance Evaluation Inspection
Eval Date: 09-05-2018
Violations Found: No
Eval Type: Routine done by local agency
Eval Notes: Not reported
Eval Division: Riverside County Department of Env Health
Eval Program: HW
Eval Source: CERS

Coordinates:

Site ID: 434007
Facility Name: Sarah Way Shop
Env Int Type Code: HMBP
Program ID: 10756237
Coord Name: Not reported
Ref Point Type Desc: Center of a facility or station.
Latitude: 33.509380
Longitude: -117.166760

Affiliation:

Affiliation Type Desc: Facility Mailing Address
Entity Name: Mailing Address
Entity Title: Not reported
Affiliation Address: 42214 Sarah Way
Affiliation City: Temecula
Affiliation State: CA
Affiliation Country: Not reported
Affiliation Zip: 92590
Affiliation Phone: Not reported

Affiliation Type Desc: Legal Owner
Entity Name: M & N Dealership
Entity Title: Not reported
Affiliation Address: 27430 Ynez Rd
Affiliation City: Temecula
Affiliation State: CA
Affiliation Country: United States
Affiliation Zip: 92591

Map ID
Direction
Distance
Elevation

MAP FINDINGS

Site

Database(s)

EDR ID Number
EPA ID Number

SARAH WAY SHOP (Continued)

S123078393

Affiliation Phone: (951) 699-6807

Affiliation Type Desc: CUPA District
Entity Name: Riverside Cnty Env Health
Entity Title: Not reported
Affiliation Address: 4065 County Circle Drive, Room 104
Affiliation City: Riverside
Affiliation State: CA
Affiliation Country: Not reported
Affiliation Zip: 92503
Affiliation Phone: (951) 358-5055

Affiliation Type Desc: Document Preparer
Entity Name: Chris Mamoulelis, Celly Services, Inc.
Entity Title: Not reported
Affiliation Address: Not reported
Affiliation City: Not reported
Affiliation State: Not reported
Affiliation Country: Not reported
Affiliation Zip: Not reported
Affiliation Phone: Not reported

Affiliation Type Desc: Operator
Entity Name: Brad Cannon
Entity Title: Not reported
Affiliation Address: Not reported
Affiliation City: Not reported
Affiliation State: Not reported
Affiliation Country: Not reported
Affiliation Zip: Not reported
Affiliation Phone: (951) 699-6807

Affiliation Type Desc: Identification Signer
Entity Name: Steve Nicholson
Entity Title: Fixed Operations Director
Affiliation Address: Not reported
Affiliation City: Not reported
Affiliation State: Not reported
Affiliation Country: Not reported
Affiliation Zip: Not reported
Affiliation Phone: Not reported

Affiliation Type Desc: Environmental Contact
Entity Name: Steve Nicholson
Entity Title: Not reported
Affiliation Address: 27430 Ynez Rd
Affiliation City: Temecula
Affiliation State: CA
Affiliation Country: Not reported
Affiliation Zip: 92591
Affiliation Phone: Not reported

Affiliation Type Desc: Parent Corporation
Entity Name: Temecula Hyundai
Entity Title: Not reported
Affiliation Address: Not reported
Affiliation City: Not reported

Map ID
Direction
Distance
Elevation

MAP FINDINGS

Site

Database(s)

EDR ID Number
EPA ID Number

SARAH WAY SHOP (Continued)

S123078393

Affiliation State: Not reported
Affiliation Country: Not reported
Affiliation Zip: Not reported
Affiliation Phone: Not reported

**AI160
SW
1/8-1/4
0.158 mi.
835 ft.**

**DYNAMIC AUTO IMAGES
42214 SARAH WAY
TEMECULA, CA 92591**

**RCRA NonGen / NLR 1024857157
CAL000422166**

Site 7 of 8 in cluster AI

**Actual:
1014 ft.**

RCRA NonGen / NLR:

Date form received by agency: 2016-11-16 00:00:00.0

**Focus Map:
5**

Facility name: DYNAMIC AUTO IMAGES
Facility address: 42214 SARAH WAY
TEMECULA, CA 92591
EPA ID: CAL000422166
Mailing address: 1407 N BATAVIA ST 102
ORANGE, CA 92867-0000
Contact: ELISA REYES
Contact address: 1407 N. BATAVIA ST. STE. 102
ORANGE, CA 92867
Contact country: Not reported
Contact telephone: 714-771-3400
Contact email: ELISA@DYNAMICAUTOIMAGES.COM
EPA Region: 09
Classification: Non-Generator
Description: Handler: Non-Generators do not presently generate hazardous waste

Owner/Operator Summary:

Owner/operator name: ELISA REYES
Owner/operator address: 1407 N. BATAVIA ST. STE. 102
ORANGE, CA 92867
Owner/operator country: Not reported
Owner/operator telephone: 714-771-3400
Owner/operator email: Not reported
Owner/operator fax: Not reported
Owner/operator extension: Not reported
Legal status: Other
Owner/Operator Type: Operator
Owner/Op start date: Not reported
Owner/Op end date: Not reported

Owner/operator name: TOM MILLER
Owner/operator address: 1407 N BATAVIA ST., STE. 102
ORANGE, CA 92867
Owner/operator country: Not reported
Owner/operator telephone: 714-771-3400
Owner/operator email: Not reported
Owner/operator fax: Not reported
Owner/operator extension: Not reported
Legal status: Other
Owner/Operator Type: Owner
Owner/Op start date: Not reported
Owner/Op end date: Not reported

Map ID
Direction
Distance
Elevation

MAP FINDINGS

Site

Database(s)

EDR ID Number
EPA ID Number

DYNAMIC AUTO IMAGES (Continued)

1024857157

Handler Activities Summary:

U.S. importer of hazardous waste: No
Mixed waste (haz. and radioactive): No
Recycler of hazardous waste: No
Transporter of hazardous waste: Yes
Treater, storer or disposer of HW: No
Underground injection activity: No
On-site burner exemption: No
Furnace exemption: No
Used oil fuel burner: No
Used oil processor: No
User oil refiner: No
Used oil fuel marketer to burner: No
Used oil Specification marketer: No
Used oil transfer facility: No
Used oil transporter: No

Violation Status: No violations found

AI161
SW
1/8-1/4
0.158 mi.
835 ft.

M&N DEALERSHIP DBA USED CAR SHOP
42214 SARAH WAY
TEMECULA, CA 92590
Site 8 of 8 in cluster AI

RCRA NonGen / NLR 1024858625
CAL000424974

Actual:
1014 ft.

RCRA NonGen / NLR:

Date form received by agency: 2017-02-15 00:00:00.0

Focus Map:
5

Facility name: M&N DEALERSHIP DBA USED CAR SHOP
Facility address: 42214 SARAH WAY
TEMECULA, CA 92590

EPA ID: CAL000424974
Mailing address: 27430 YNEZ RD
TEMECULA, CA 92591

Contact: SANDRA WINGATE
Contact address: 27430 YNEZ RD
TEMECULA, CA 92591

Contact country: Not reported
Contact telephone: 951-699-6807
Contact email: SWINGATE@TEMECULAHYUNDAI.COM

EPA Region: 09
Classification: Non-Generator
Description: Handler: Non-Generators do not presently generate hazardous waste

Owner/Operator Summary:

Owner/operator name: M & N DEALERSHIP ATTN PRESIDENT
Owner/operator address: 27430 YNEZ RD
TEMECULA, CA 92591

Owner/operator country: Not reported
Owner/operator telephone: 951-699-6807
Owner/operator email: Not reported

Owner/operator fax: Not reported
Owner/operator extension: Not reported
Legal status: Other

Owner/Operator Type: Owner
Owner/Op start date: Not reported
Owner/Op end date: Not reported

Owner/operator name: SANDRA WINGATE

Map ID
Direction
Distance
Elevation

MAP FINDINGS

Site

Database(s)

EDR ID Number
EPA ID Number

M&N DEALERSHIP DBA USED CAR SHOP (Continued)

1024858625

Owner/operator address: 27430 YNEZ RD
TEMECULA, CA 92591
Owner/operator country: Not reported
Owner/operator telephone: 951-699-6807
Owner/operator email: Not reported
Owner/operator fax: Not reported
Owner/operator extension: Not reported
Legal status: Other
Owner/Operator Type: Operator
Owner/Op start date: Not reported
Owner/Op end date: Not reported

Handler Activities Summary:

U.S. importer of hazardous waste: No
Mixed waste (haz. and radioactive): No
Recycler of hazardous waste: No
Transporter of hazardous waste: Yes
Treater, storer or disposer of HW: No
Underground injection activity: No
On-site burner exemption: No
Furnace exemption: No
Used oil fuel burner: No
Used oil processor: No
User oil refiner: No
Used oil fuel marketer to burner: No
Used oil Specification marketer: No
Used oil transfer facility: No
Used oil transporter: No

Violation Status: No violations found

AO162
NNE
1/8-1/4
0.160 mi.
847 ft.

NEIGHBORHOOD HEALTHCARE - TEMECULA
41840 ENTERPRISE CIR N
TEMECULA, CA 92590
Site 1 of 2 in cluster AO

CERS HAZ WASTE **S123532322**
CERS **N/A**

Actual:
1024 ft.

Focus Map:
5

CERS HAZ WASTE:
Name: NEIGHBORHOOD HEALTHCARE - TEMECULA
Address: 41840 ENTERPRISE CIR N
City,State,Zip: TEMECULA, CA 92590
Site ID: 519842
CERS ID: 10786417
CERS Description: Hazardous Waste Generator

CERS:
Name: NEIGHBORHOOD HEALTHCARE - TEMECULA
Address: 41840 ENTERPRISE CIR N
City,State,Zip: TEMECULA, CA 92590
Site ID: 519842
CERS ID: 10786417
CERS Description: Chemical Storage Facilities

Affiliation:
Affiliation Type Desc: Document Preparer
Entity Name: Brian Eggleston
Entity Title: Not reported
Affiliation Address: Not reported

Map ID
Direction
Distance
Elevation

MAP FINDINGS

Site

Database(s)

EDR ID Number
EPA ID Number

NEIGHBORHOOD HEALTHCARE - TEMECULA (Continued)

S123532322

Affiliation City:	Not reported
Affiliation State:	Not reported
Affiliation Country:	Not reported
Affiliation Zip:	Not reported
Affiliation Phone:	Not reported
Affiliation Type Desc:	Identification Signer
Entity Name:	Brian Eggleston
Entity Title:	Risk Manager
Affiliation Address:	Not reported
Affiliation City:	Not reported
Affiliation State:	Not reported
Affiliation Country:	Not reported
Affiliation Zip:	Not reported
Affiliation Phone:	Not reported
Affiliation Type Desc:	CUPA District
Entity Name:	Riverside Cnty Env Health
Entity Title:	Not reported
Affiliation Address:	4065 County Circle Drive, Room 104
Affiliation City:	Riverside
Affiliation State:	CA
Affiliation Country:	Not reported
Affiliation Zip:	92503
Affiliation Phone:	(951) 358-5055
Affiliation Type Desc:	Operator
Entity Name:	NEIGHBORHOOD HEALTHCARE
Entity Title:	Not reported
Affiliation Address:	Not reported
Affiliation City:	Not reported
Affiliation State:	Not reported
Affiliation Country:	Not reported
Affiliation Zip:	Not reported
Affiliation Phone:	(951) 225-6400
Affiliation Type Desc:	Environmental Contact
Entity Name:	Brian Eggleston
Entity Title:	Not reported
Affiliation Address:	1540 E Valley Parkway
Affiliation City:	Escondido
Affiliation State:	CA
Affiliation Country:	Not reported
Affiliation Zip:	92027
Affiliation Phone:	Not reported
Affiliation Type Desc:	Legal Owner
Entity Name:	NEIGHBORHOOD HEALTHCARE
Entity Title:	Not reported
Affiliation Address:	425 N DATE ST
Affiliation City:	Escondido
Affiliation State:	CA
Affiliation Country:	United States
Affiliation Zip:	92027
Affiliation Phone:	(760) 520-8300
Affiliation Type Desc:	Parent Corporation

Map ID
Direction
Distance
Elevation

MAP FINDINGS

Site

Database(s)

EDR ID Number
EPA ID Number

NEIGHBORHOOD HEALTHCARE - TEMECULA (Continued)

S123532322

Entity Name: NEIGHBORHOOD HEALTHCARE
Entity Title: Not reported
Affiliation Address: Not reported
Affiliation City: Not reported
Affiliation State: Not reported
Affiliation Country: Not reported
Affiliation Zip: Not reported
Affiliation Phone: Not reported

Affiliation Type Desc: Facility Mailing Address
Entity Name: Mailing Address
Entity Title: Not reported
Affiliation Address: 425 N DATE ST
Affiliation City: Escondido
Affiliation State: CA
Affiliation Country: Not reported
Affiliation Zip: 92027
Affiliation Phone: Not reported

AO163

**NNE 41840 ENTERPRISE CIR N
1/8-1/4 TEMECULA, CA 92590**

0.160 mi.

847 ft.

Site 2 of 2 in cluster AO

RCRA NonGen / NLR

1025873312

CAL000446438

**Actual:
1024 ft.**

RCRA NonGen / NLR:

Date form received by agency: 2019-06-04 00:00:00.0

**Focus Map:
5**

Facility name: Not reported
Facility address: 41840 ENTERPRISE CIR N
TEMECULA, CA 92590

EPA ID: CAL000446438
Mailing address: 425 N DATE ST
ESCONDIDO, CA 92025

Contact: BRIAN EGGLESTON
Contact address: 1540 E VALLEY PKWY
ESCONDIDO, CA 92027

Contact country: Not reported
Contact telephone: 760-520-8397
Contact email: BRIAN.EGGLESTON@NHCARE.ORG

EPA Region: 09
Classification: Non-Generator
Description: Handler: Non-Generators do not presently generate hazardous waste

Owner/Operator Summary:

Owner/operator name: NEIGHBORHOOD HEALTHCARE
Owner/operator address: 425 N DATE ST
ESCONDIDO, CA 92025

Owner/operator country: Not reported
Owner/operator telephone: 760-520-8300
Owner/operator email: Not reported
Owner/operator fax: Not reported
Owner/operator extension: Not reported

Legal status: Other
Owner/Operator Type: Owner
Owner/Op start date: Not reported
Owner/Op end date: Not reported

Map ID
Direction
Distance
Elevation

MAP FINDINGS

Site

Database(s)

EDR ID Number
EPA ID Number

(Continued)

1025873312

Owner/operator name: BRIAN EGGLESTON
Owner/operator address: 1540 E VALLEY PKWY
ESCONDIDO, CA 92027
Owner/operator country: Not reported
Owner/operator telephone: 760-520-8397
Owner/operator email: Not reported
Owner/operator fax: Not reported
Owner/operator extension: Not reported
Legal status: Other
Owner/Operator Type: Operator
Owner/Op start date: Not reported
Owner/Op end date: Not reported

Handler Activities Summary:

U.S. importer of hazardous waste: No
Mixed waste (haz. and radioactive): No
Recycler of hazardous waste: Yes
Transporter of hazardous waste: Yes
Treater, storer or disposer of HW: Yes
Underground injection activity: No
On-site burner exemption: No
Furnace exemption: No
Used oil fuel burner: No
Used oil processor: No
User oil refiner: No
Used oil fuel marketer to burner: No
Used oil Specification marketer: No
Used oil transfer facility: No
Used oil transporter: No

Violation Status: No violations found

AP164
East
1/8-1/4
0.162 mi.
858 ft.

G&M OIL, CO #181
28900 RANCHO CALIFORNIA RD
TEMECULA, CA 92590
Site 1 of 9 in cluster AP

UST U003347383
N/A

Actual:
1006 ft.

RIVERSIDE CO. UST:

Focus Map:
6

Name: G&M OIL, CO #181
Address: 28900 RANCHO CALIFORNIA RD
City,State,Zip: TEMECULA, CA 92590
Region: RIVERSIDE
Total Tanks: 3

UST:

Name: CHEVRON #1814/91870
Address: 28900 RANCHO CALIFORNIA RD
City,State,Zip: TEMECULA, CA 92590
Facility ID: 164
Permitting Agency: RIVERSIDE COUNTY
Latitude: 33.5013993
Longitude: -117.1522306

Name: G&M OIL CO.
Address: 28900 RANCHO CALIFORNIA RD
City,State,Zip: TEMECULA, CA 92590
Facility ID: Not reported

Map ID
Direction
Distance
Elevation

MAP FINDINGS

Site

Database(s)

EDR ID Number
EPA ID Number

G&M OIL, CO #181 (Continued)

U003347383

Permitting Agency: Riverside County Department of Environme
Latitude: 33.49983
Longitude: -117.15366

Name: G&M OIL CO. #181
Address: 28900 RANCHO CALIFORNIA RD
City,State,Zip: TEMECULA, CA 92590
Facility ID: Not reported
Permitting Agency: Riverside County Department of Environmental Health
Latitude: 33.49983
Longitude: -117.15366

Name: G&M OIL CO. #181
Address: 28900 RANCHO CALIFORNIA RD
City,State,Zip: TEMECULA, CA 92590
Facility ID: Not reported
Permitting Agency: Riverside County Department of Environme
Latitude: 33.49983
Longitude: -117.15366

AP165 91870
East 28900 RANCHO CALIF RD
1/8-1/4 TEMECULA, CA 92390
0.162 mi.
858 ft. Site 2 of 9 in cluster AP

LUST U001575695
HIST UST N/A
ENF
CERS

Actual: RIVERSIDE CO. LUST:
1006 ft. Name: CHEVRON #9-1870
Focus Map: Address: 28900 RANCHO CALIFORNIA RD
6 City,State,Zip: TEMECULA, CA
Region: RIVERSIDE
Facility ID: 89158
Employee: Brown
Site Closed: Referred to Water Board
Case Type: Ground water
Facility Status: 0
Casetype Decode: Groundwater is impacted
Fstatus Decode: Not reported

HIST UST:
Name: 91870
Address: 28900 RANCHO CALIF RD
City,State,Zip: TEMECULA, CA 92390
File Number: 0001F4BF
URL: <http://geotracker.waterboards.ca.gov/ustpdfs/pdf/0001F4BF.pdf>
Region: STATE
Facility ID: 00000062159
Facility Type: Gas Station
Other Type: Not reported
Contact Name: DAVIS,JACK
Telephone: 7146764404
Owner Name: CHEVRON U.S.A. INC.
Owner Address: 575 MARKET
Owner City,St,Zip: SAN FRANCISCO, CA 94105
Total Tanks: 0004

Tank Num: 001

Map ID
Direction
Distance
Elevation

MAP FINDINGS

Site

Database(s)

EDR ID Number
EPA ID Number

91870 (Continued)

U001575695

Container Num: 1
Year Installed: 1972
Tank Capacity: 00010000
Tank Used for: PRODUCT
Type of Fuel: Not reported
Container Construction Thickness: 0000250
Leak Detection: Stock Inventor

Tank Num: 002
Container Num: 2
Year Installed: 1972
Tank Capacity: 00010000
Tank Used for: PRODUCT
Type of Fuel: Not reported
Container Construction Thickness: 0000250
Leak Detection: Stock Inventor

Tank Num: 003
Container Num: 3
Year Installed: 1972
Tank Capacity: 00005000
Tank Used for: PRODUCT
Type of Fuel: Not reported
Container Construction Thickness: 0000250
Leak Detection: Stock Inventor

Tank Num: 004
Container Num: 4
Year Installed: 1972
Tank Capacity: 00001000
Tank Used for: WASTE
Type of Fuel: Not reported
Container Construction Thickness: 0000130
Leak Detection: Stock Inventor

[Click here for Geo Tracker PDF:](#)

ENF:

Name: CHEVRON SS #9-1870
Address: 28900 RANCHO CALIF. RD
City,State,Zip: TEMECULA, CA 92590
Region: 9
Facility Id: 214273
Agency Name: Chevron USA Inc La Habra
Place Type: Facility
Place Subtype: Not reported
Facility Type: All other facilities
Agency Type: Privately-Owned Business
Of Agencies: 1
Place Latitude: 33.499236
Place Longitude: -117.153759
SIC Code 1: 5541
SIC Desc 1: Gasoline Service Stations
SIC Code 2: Not reported
SIC Desc 2: Not reported
SIC Code 3: Not reported
SIC Desc 3: Not reported

Map ID
Direction
Distance
Elevation

MAP FINDINGS

Site

Database(s)

EDR ID Number
EPA ID Number

91870 (Continued)

U001575695

NAICS Code 1:	Not reported
NAICS Desc 1:	Not reported
NAICS Code 2:	Not reported
NAICS Desc 2:	Not reported
NAICS Code 3:	Not reported
NAICS Desc 3:	Not reported
# Of Places:	1
Source Of Facility:	Reg Meas
Design Flow:	Not reported
Threat To Water Quality:	Not reported
Complexity:	Not reported
Pretreatment:	Not reported
Facility Waste Type:	Not reported
Facility Waste Type 2:	Not reported
Facility Waste Type 3:	Not reported
Facility Waste Type 4:	Not reported
Program:	UST
Program Category1:	TANKS
Program Category2:	TANKS
# Of Programs:	1
WDID:	9 000222N87
Reg Measure Id:	163133
Reg Measure Type:	Unregulated
Region:	9
Order #:	Not reported
Npdes# CA#:	Not reported
Major-Minor:	Not reported
Npdes Type:	Not reported
Reclamation:	Not reported
Dredge Fill Fee:	Not reported
301H:	Not reported
Application Fee Amt Received:	Not reported
Status:	Never Active
Status Date:	02/20/2013
Effective Date:	Not reported
Expiration/Review Date:	Not reported
Termination Date:	Not reported
WDR Review - Amend:	Not reported
WDR Review - Revise/Renew:	Not reported
WDR Review - Rescind:	Not reported
WDR Review - No Action Required:	Not reported
WDR Review - Pending:	Not reported
WDR Review - Planned:	Not reported
Status Enrollee:	N
Individual/General:	I
Fee Code:	Not reported
Direction/Voice:	Passive
Enforcement Id(EID):	220742
Region:	9
Order / Resolution Number:	LT870727
Enforcement Action Type:	Clean-up and Abatement Order
Effective Date:	07/27/1987
Adoption/Issuance Date:	Not reported
Achieve Date:	5/9/1996
Termination Date:	Not reported
ACL Issuance Date:	Not reported
EPL Issuance Date:	Not reported

Map ID
Direction
Distance
Elevation

MAP FINDINGS

Site

Database(s)

EDR ID Number
EPA ID Number

91870 (Continued)

U001575695

Status: Historical
Title: Enforcement - 9 000222N87
Description: UNKNOWN
Program: UST
Latest Milestone Completion Date: Not reported
Of Programs1: 1
Total Assessment Amount: 0
Initial Assessed Amount: 0
Liability \$ Amount: 0
Project \$ Amount: 0
Liability \$ Paid: 0
Project \$ Completed: 0
Total \$ Paid/Completed Amount: 0

CERS:

Name: CHEVRON SS #9-1870
Address: 28900 RANCHO CALIF. RD
City,State,Zip: TEMECULA, CA 92590
Site ID: 311088
CERS ID: 214273
CERS Description: Tanks & Ground Water Clean Up

Enforcement Action:

Site ID: 311088
Site Name: Chevron SS #9-1870
Site Address: 28900 RANCHO CALIF. RD
Site City: TEMECULA
Site Zip: 92590
Enf Action Date: 07-27-1987
Enf Action Type: Clean-up and Abatement Order
Enf Action Description: Clean-up and Abatement Order
Enf Action Notes: Not reported
Enf Action Division: Water Boards
Enf Action Program: UNSPEC
Enf Action Source: CIWQS

AP166
East
1/8-1/4
0.162 mi.
858 ft.

CHEVRON STATION 91870
28900 RANCHO CALIFORNIA
TEMECULA, CA 92590
Site 3 of 9 in cluster AP

RCRA-SQG 1000857182
SWEEPS UST CA0000069179
CA FID UST
FINDS
ECHO

Actual:
1006 ft.

RCRA-SQG:

Date form received by agency: 2002-05-16 00:00:00.0
Facility name: CHEVRON STATION 91870
Facility address: 28900 RANCHO CALIFORNIA
TEMECULA, CA 92590-1866
EPA ID: CA0000069179
Mailing address: P O BOX 6004
SAN RAMON, CA 94583
Contact: KATHY NORRIS
Contact address: P O BOX 6004
SAN RAMON, CA 94583
Contact country: US
Contact telephone: 925-842-5931
Contact email: Not reported
EPA Region: 09

Focus Map:
6

Map ID
Direction
Distance
Elevation

MAP FINDINGS

Site

Database(s)

EDR ID Number
EPA ID Number

CHEVRON STATION 91870 (Continued)

1000857182

Classification: Small Small Quantity Generator
Description: Handler: generates more than 100 and less than 1000 kg of hazardous waste during any calendar month and accumulates less than 6000 kg of hazardous waste at any time; or generates 100 kg or less of hazardous waste during any calendar month, and accumulates more than 1000 kg of hazardous waste at any time

Owner/Operator Summary:

Owner/operator name: CHEVRON PRODUCTS COMPANY
Owner/operator address: P O BOX 6004
SAN RAMON, CA 94583
Owner/operator country: Not reported
Owner/operator telephone: 925-842-5931
Owner/operator email: Not reported
Owner/operator fax: Not reported
Owner/operator extension: Not reported
Legal status: Private
Owner/Operator Type: Owner
Owner/Op start date: Not reported
Owner/Op end date: Not reported

Handler Activities Summary:

U.S. importer of hazardous waste: No
Mixed waste (haz. and radioactive): No
Recycler of hazardous waste: No
Transporter of hazardous waste: No
Treater, storer or disposer of HW: No
Underground injection activity: No
On-site burner exemption: No
Furnace exemption: No
Used oil fuel burner: No
Used oil processor: No
User oil refiner: No
Used oil fuel marketer to burner: No
Used oil Specification marketer: No
Used oil transfer facility: No
Used oil transporter: No

Hazardous Waste Summary:

. Waste code: D001
. Waste name: IGNITABLE WASTE

. Waste code: D018
. Waste name: BENZENE

Violation Status: No violations found

SWEEPS UST:

Name: CHEVRON #91870
Address: 28900 RANCHO CALIF RD
City: TEMECULA
Status: Active
Comp Number: 62159
Number: 1
Board Of Equalization: 44-018426

Map ID
Direction
Distance
Elevation

MAP FINDINGS

Site

Database(s)

EDR ID Number
EPA ID Number

CHEVRON STATION 91870 (Continued)

1000857182

Referral Date: 05-14-93
Action Date: 05-14-93
Created Date: 02-29-88
Owner Tank Id: 000265
SWRCB Tank Id: 33-000-062159-000001
Tank Status: A
Capacity: 10000
Active Date: 05-14-93
Tank Use: M.V. FUEL
STG: P
Content: REG UNLEADED
Number Of Tanks: 4

Name: CHEVRON #91870
Address: 28900 RANCHO CALIF RD
City: TEMECULA
Status: Active
Comp Number: 62159
Number: 1
Board Of Equalization: 44-018426
Referral Date: 05-14-93
Action Date: 05-14-93
Created Date: 02-29-88
Owner Tank Id: 000265
SWRCB Tank Id: 33-000-062159-000002
Tank Status: A
Capacity: 10000
Active Date: 05-14-93
Tank Use: M.V. FUEL
STG: P
Content: REG UNLEADED
Number Of Tanks: Not reported

Name: CHEVRON #91870
Address: 28900 RANCHO CALIF RD
City: TEMECULA
Status: Active
Comp Number: 62159
Number: 1
Board Of Equalization: 44-018426
Referral Date: 05-14-93
Action Date: 05-14-93
Created Date: 02-29-88
Owner Tank Id: 000265
SWRCB Tank Id: 33-000-062159-000003
Tank Status: A
Capacity: 5000
Active Date: 05-14-93
Tank Use: M.V. FUEL
STG: P
Content: PRM UNLEADED
Number Of Tanks: Not reported

Name: CHEVRON #91870
Address: 28900 RANCHO CALIF RD
City: TEMECULA
Status: Active

Map ID
Direction
Distance
Elevation

MAP FINDINGS

Site

Database(s)

EDR ID Number
EPA ID Number

CHEVRON STATION 91870 (Continued)

1000857182

Comp Number: 62159
Number: 1
Board Of Equalization: 44-018426
Referral Date: 05-14-93
Action Date: 05-14-93
Created Date: 02-29-88
Owner Tank Id: 000265
SWRCB Tank Id: 33-000-062159-000004
Tank Status: A
Capacity: 1000
Active Date: 05-14-93
Tank Use: OIL
STG: W
Content: WASTE OIL
Number Of Tanks: Not reported

CA FID UST:

Facility ID: 33003747
Regulated By: UTNKA
Regulated ID: 00062159
Cortese Code: Not reported
SIC Code: Not reported
Facility Phone: 7146764404
Mail To: Not reported
Mailing Address: 28900 RANCHO CALIF RD
Mailing Address 2: Not reported
Mailing City,St,Zip: TEMECULA 92390
Contact: Not reported
Contact Phone: Not reported
DUNS Number: Not reported
NPDES Number: Not reported
EPA ID: Not reported
Comments: Not reported
Status: Active

FINDS:

Registry ID: 110006465672

Environmental Interest/Information System

California Hazardous Waste Tracking System - Datamart (HWTS-DATAMART) provides California with information on hazardous waste shipments for generators, transporters, and treatment, storage, and disposal facilities.

RCRAInfo is a national information system that supports the Resource Conservation and Recovery Act (RCRA) program through the tracking of events and activities related to facilities that generate, transport, and treat, store, or dispose of hazardous waste. RCRAInfo allows RCRA program staff to track the notification, permit, compliance, and corrective action activities required under RCRA.

HAZARDOUS WASTE BIENNIAL REPORTER

[Click this hyperlink](#) while viewing on your computer to access additional FINDS: detail in the EDR Site Report.

Map ID
Direction
Distance
Elevation

MAP FINDINGS

Site

Database(s)

EDR ID Number
EPA ID Number

CHEVRON STATION 91870 (Continued)

1000857182

ECHO:

Envid: 1000857182
Registry ID: 110006465672
DFR URL: <http://echo.epa.gov/detailed-facility-report?fid=110006465672>

AP167
East
1/8-1/4
0.162 mi.
858 ft.

CHEVRON 91870
28900 RANCHO CALIFORNIA RD.
TEMECULA, CA 92390

RCRA-LQG

1012175847
CAR000069179

Site 4 of 9 in cluster AP

Actual:
1006 ft.

RCRA-LQG:

Date form received by agency: 2008-02-17 00:00:00.0

Focus Map:
6

Facility name: CHEVRON 91870
Facility address: 28900 RANCHO CALIFORNIA RD.
TEMECULA, CA 92390

EPA ID: CAR000069179
Mailing address: PO BOX 6004
SAN RAMON, CA 94583

Contact: KATHY L NORRIS
Contact address: Not reported

Not reported

Contact country: US

Contact telephone: 925-842-5931

Contact email: NAWTDESK@CHEVRON.COM

EPA Region: 09

Classification: Large Quantity Generator

Description: Handler: generates 1,000 kg or more of hazardous waste during any calendar month; or generates more than 1 kg of acutely hazardous waste during any calendar month; or generates more than 100 kg of any residue or contaminated soil, waste or other debris resulting from the cleanup of a spill, into or on any land or water, of acutely hazardous waste during any calendar month; or generates 1 kg or less of acutely hazardous waste during any calendar month, and accumulates more than 1 kg of acutely hazardous waste at any time; or generates 100 kg or less of any residue or contaminated soil, waste or other debris resulting from the cleanup of a spill, into or on any land or water, of acutely hazardous waste during any calendar month, and accumulates more than 100 kg of that material at any time

Owner/Operator Summary:

Owner/operator name: CHEVRON PRODUCTS CO.

Owner/operator address: PO BOX 6004
SAN RAMON, CA 94583

Owner/operator country: US

Owner/operator telephone: Not reported

Owner/operator email: Not reported

Owner/operator fax: Not reported

Owner/operator extension: Not reported

Legal status: Private

Owner/Operator Type: Owner

Owner/Op start date: 1973-01-10 00:00:00.

Owner/Op end date: Not reported

Owner/operator name: CHEVRON PRODUCTS CO.

Owner/operator address: Not reported
Not reported

Map ID
Direction
Distance
Elevation

MAP FINDINGS

Site

Database(s)

EDR ID Number
EPA ID Number

CHEVRON 91870 (Continued)

1012175847

Owner/operator country: US
Owner/operator telephone: Not reported
Owner/operator email: Not reported
Owner/operator fax: Not reported
Owner/operator extension: Not reported
Legal status: Private
Owner/Operator Type: Operator
Owner/Op start date: 1973-01-10 00:00:00.
Owner/Op end date: Not reported

Handler Activities Summary:

U.S. importer of hazardous waste: No
Mixed waste (haz. and radioactive): No
Recycler of hazardous waste: No
Transporter of hazardous waste: No
Treater, storer or disposer of HW: No
Underground injection activity: No
On-site burner exemption: No
Furnace exemption: No
Used oil fuel burner: No
Used oil processor: No
User oil refiner: No
Used oil fuel marketer to burner: No
Used oil Specification marketer: No
Used oil transfer facility: No
Used oil transporter: No

Hazardous Waste Summary:

. Waste code: D001
. Waste name: IGNITABLE WASTE

. Waste code: D018
. Waste name: BENZENE

Violation Status: No violations found

AP168
East
1/8-1/4
0.162 mi.
858 ft.

G & M OIL CO LLC #181
28900 RANCHO CALIFORNIA RD
TEMECULA, CA 92590

RCRA NonGen / NLR **1024821708**
CAL000338227

Site 5 of 9 in cluster AP

Actual:
1006 ft.

RCRA NonGen / NLR:

Focus Map:
6

Date form received by agency: 2008-11-25 00:00:00.0
Facility name: G & M OIL CO LLC #181
Facility address: 28900 RANCHO CALIFORNIA RD
TEMECULA, CA 92590-1866
EPA ID: CAL000338227
Mailing address: 16868 A LN
HUNTINGTON BEACH, CA 92647-4831
Contact: SOLEDAD GERMAN
Contact address: 16868 A LANE
HUNTINGTON BEACH, CA 92647
Contact country: Not reported
Contact telephone: 714-375-4700
Contact email: SGERMAN@GMOC.COM
EPA Region: 09

Map ID
Direction
Distance
Elevation

MAP FINDINGS

Site

Database(s)

EDR ID Number
EPA ID Number

G & M OIL CO LLC #181 (Continued)

1024821708

Classification: Non-Generator
Description: Handler: Non-Generators do not presently generate hazardous waste

Owner/Operator Summary:

Owner/operator name: SOLEDAD GERMAN
Owner/operator address: 16868 A LANE
HUNTINGTON BEACH, CA 92647
Owner/operator country: Not reported
Owner/operator telephone: 714-375-4700
Owner/operator email: Not reported
Owner/operator fax: Not reported
Owner/operator extension: Not reported
Legal status: Other
Owner/Operator Type: Operator
Owner/Op start date: Not reported
Owner/Op end date: Not reported

Owner/operator name: G & M OIL CO LLC
Owner/operator address: 16868 A LN
HUNTINGTON BEACH, CA 92647
Owner/operator country: Not reported
Owner/operator telephone: 714-375-4700
Owner/operator email: Not reported
Owner/operator fax: Not reported
Owner/operator extension: Not reported
Legal status: Other
Owner/Operator Type: Owner
Owner/Op start date: Not reported
Owner/Op end date: Not reported

Handler Activities Summary:

U.S. importer of hazardous waste: No
Mixed waste (haz. and radioactive): No
Recycler of hazardous waste: No
Transporter of hazardous waste: Yes
Treater, storer or disposer of HW: No
Underground injection activity: No
On-site burner exemption: No
Furnace exemption: No
Used oil fuel burner: No
Used oil processor: No
User oil refiner: No
Used oil fuel marketer to burner: No
Used oil Specification marketer: No
Used oil transfer facility: No
Used oil transporter: No

Violation Status: No violations found

Map ID
Direction
Distance
Elevation

MAP FINDINGS

Site

Database(s)

EDR ID Number
EPA ID Number

JACK DAVIS CHEVRON (Continued)

S100178992

Violation Description: Failure to comply with one or more of the following: Failure to install or maintain a liquid-tight spill bucket. Have a minimum capacity of five gallons. Have a functional drain valve or other method for the removal of liquid from the spill bucket/spill container. Be resistant to galvanic corrosion.

Violation Notes: Returned to compliance on 10/24/2017.

Violation Division: Riverside County Department of Env Health

Violation Program: UST

Violation Source: CERS

Site ID: 32261

Site Name: G&M Oil Co. #181

Violation Date: 08-27-2014

Citation: HSC 6.95 Multiple - California Health and Safety Code, Chapter 6.95, Section(s) Multiple

Violation Description: Business Plan Program - Administration/Documentation - General

Violation Notes: Returned to compliance on 10/29/2014. [LOCAL ORDINANCE VIOLATION 101C] Approved HMBP accessible on site and available for review.

Violation Division: Riverside County Department of Env Health

Violation Program: HMRRP

Violation Source: CERS

Site ID: 32261

Site Name: G&M Oil Co. #181

Violation Date: 08-16-2017

Citation: 23 CCR 16 2665 - California Code of Regulations, Title 23, Chapter 16, Section(s) 2665

Violation Description: Failure to comply with one or more of the following: Failure to install or maintain a liquid-tight spill bucket. Have a minimum capacity of five gallons. Have a functional drain valve or other method for the removal of liquid from the spill bucket/spill container. Be resistant to galvanic corrosion.

Violation Notes: Returned to compliance on 10/24/2017.

Violation Division: Riverside County Department of Env Health

Violation Program: UST

Violation Source: CERS

Site ID: 32261

Site Name: G&M Oil Co. #181

Violation Date: 08-27-2019

Citation: 23 CCR 16 2637(f) - California Code of Regulations, Title 23, Chapter 16, Section(s) 2637(f)

Violation Description: Failure to submit a copy of the secondary containment test results on the G Secondary Containment Testing report FormG to the UPA within 30 days after the test.

Violation Notes: Returned to compliance on 08/27/2019. OBSERVATION: Secondary containment testing was conducted on 4/9/2019. Observed that owner/operator failed to submit test results to the CUPA within 30 days of testing. CORRECTIVE ACTION: Owner/operator shall submit test results for secondary containment testing conducted on 4/9/19 to the CUPA within 30 days. Documents must be provided on state-approved forms.

Violation Division: Riverside County Department of Env Health

Violation Program: UST

Violation Source: CERS

Site ID: 32261

Map ID
Direction
Distance
Elevation

MAP FINDINGS

Site

Database(s)

EDR ID Number
EPA ID Number

JACK DAVIS CHEVRON (Continued)

S100178992

Site Name: G&M Oil Co. #181
Violation Date: 08-16-2017
Citation: 23 CCR 16 2641(a) - California Code of Regulations, Title 23, Chapter 16, Section(s) 2641(a)
Violation Description: Failure to maintain secondarily contained piping to allow liquid to flow into the sump in the event of a leak (i.e., failure to remove test boot).
Violation Notes: Returned to compliance on 10/24/2017.
Violation Division: Riverside County Department of Env Health
Violation Program: UST
Violation Source: CERS

Site ID: 32261
Site Name: G&M Oil Co. #181
Violation Date: 01-08-2019
Citation: 23 CCR 16 2712(b)(1)(G) - California Code of Regulations, Title 23, Chapter 16, Section(s) 2712(b)(1)(G)
Violation Description: Failure to comply with one or more of the following overfill prevention equipment requirements: Alert the transfer operator when the tank is 90 percent full by restricting the flow into the tank or triggering an audible and visual alarm; or Restrict delivery of flow to the tank at least 30 minutes before the tank overfills, provided the restriction occurs when the tank is filled to no more than 95 percent of capacity; and activate an audible alarm at least five minutes before the tank overfills; or Provide positive shut-off of flow to the tank when the tank is filled to no more than 95 percent of capacity; or Provide positive shut-off of flow to the tank so that none of the fittings located on the top of the tank are exposed to product due to overfilling. Install/retrofit overfill prevention equipment that does not use flow restrictors on vent piping to meet overfill prevention equipment requirements when the overfill prevention equipment is installed, repaired, or replaced on and after October 1, - 2018. For USTs installed before October 1, 2018, perform an inspection by October 13, 2018 and every 36 months thereafter. For USTs installed on and after October- 1,- 2018, perform an inspection at installation and every 36 months thereafter. Inspected within 30 days after a repair to the overfill prevention equipment. Inspected using an applicable manufacturer guidelines, industry codes, engineering standards, or a method approved by a professional engineer. Inspected by a certified UST service technician. Maintain records of overfill prevention equipment inspection for 36 months.
Violation Notes: Not reported
Violation Division: Riverside County Department of Env Health
Violation Program: UST
Violation Source: CERS

Site ID: 32261
Site Name: G&M Oil Co. #181
Violation Date: 10-18-2017
Citation: 23 CCR 16 2632(c)(2)(B), 2634(d)(1)(a), 2636(f)(1) - California Code of Regulations, Title 23, Chapter 16, Section(s) 2632(c)(2)(B), 2634(d)(1)(a), 2636(f)(1)
Violation Description: Failure of the leak detection equipment to have an audible and visual alarm as required.
Violation Notes: Returned to compliance on 10/24/2017.
Violation Division: Riverside County Department of Env Health
Violation Program: UST

Map ID
Direction
Distance
Elevation

MAP FINDINGS

Site

Database(s)

EDR ID Number
EPA ID Number

JACK DAVIS CHEVRON (Continued)

S100178992

Violation Source: CERS

Site ID: 32261
Site Name: G&M Oil Co. #181
Violation Date: 08-27-2014
Citation: HSC 6.95 25508(a)(1) - California Health and Safety Code, Chapter 6.95, Section(s) 25508(a)(1)

Violation Description: Failure to complete and electronically submit hazardous material inventory information for all reportable hazardous materials on site at or above reportable quantities.

Violation Notes: Returned to compliance on 10/29/2014.
Violation Division: Riverside County Department of Env Health
Violation Program: HMRRP
Violation Source: CERS

Site ID: 32261
Site Name: G&M Oil Co. #181
Violation Date: 08-29-2013
Citation: HSC 6.7 Multiple Sections - California Health and Safety Code, Chapter 6.7, Section(s) Multiple Sections

Violation Description: UST Program - Operations/Maintenance - General

Violation Notes: Returned to compliance on 08/29/2013.
Violation Division: Riverside County Department of Env Health
Violation Program: UST
Violation Source: CERS

Evaluation:

Eval General Type: Compliance Evaluation Inspection
Eval Date: 08-16-2017
Violations Found: Yes
Eval Type: Routine done by local agency
Eval Notes: Not reported
Eval Division: Riverside County Department of Env Health
Eval Program: UST
Eval Source: CERS

Eval General Type: Compliance Evaluation Inspection
Eval Date: 08-21-2018
Violations Found: No
Eval Type: Routine done by local agency
Eval Notes: Not reported
Eval Division: Riverside County Department of Env Health
Eval Program: UST
Eval Source: CERS

Eval General Type: Compliance Evaluation Inspection
Eval Date: 08-24-2016
Violations Found: No
Eval Type: Routine done by local agency
Eval Notes: Not reported
Eval Division: Riverside County Department of Env Health
Eval Program: HMRRP
Eval Source: CERS

Eval General Type: Compliance Evaluation Inspection
Eval Date: 08-24-2016
Violations Found: No

Map ID
Direction
Distance
Elevation

MAP FINDINGS

Site

Database(s)

EDR ID Number
EPA ID Number

JACK DAVIS CHEVRON (Continued)

S100178992

Eval Type: Routine done by local agency
Eval Notes: Not reported
Eval Division: Riverside County Department of Env Health
Eval Program: HW
Eval Source: CERS

Eval General Type: Other/Unknown
Eval Date: 10-18-2017
Violations Found: Yes
Eval Type: Other, not routine, done by local agency
Eval Notes: Follow up inspection
Eval Division: Riverside County Department of Env Health
Eval Program: UST
Eval Source: CERS

Eval General Type: Compliance Evaluation Inspection
Eval Date: 08-24-2016
Violations Found: No
Eval Type: Routine done by local agency
Eval Notes: Not reported
Eval Division: Riverside County Department of Env Health
Eval Program: UST
Eval Source: CERS

Eval General Type: Compliance Evaluation Inspection
Eval Date: 08-27-2014
Violations Found: No
Eval Type: Routine done by local agency
Eval Notes: Not reported
Eval Division: Riverside County Department of Env Health
Eval Program: HW
Eval Source: CERS

Eval General Type: Compliance Evaluation Inspection
Eval Date: 08-29-2013
Violations Found: Yes
Eval Type: Routine done by local agency
Eval Notes: Drove to inspection and conducted the CMD. Ran into trouble with annular and the Line Leak Detector Test. CMD took longer than expected after an early start.
Eval Division: Riverside County Department of Env Health
Eval Program: UST
Eval Source: CERS

Eval General Type: Other/Unknown
Eval Date: 10-24-2017
Violations Found: No
Eval Type: Other, not routine, done by local agency
Eval Notes: Not reported
Eval Division: Riverside County Department of Env Health
Eval Program: UST
Eval Source: CERS

Eval General Type: Other/Unknown
Eval Date: 12-19-2018
Violations Found: No
Eval Type: Other, not routine, done by local agency

Map ID
Direction
Distance
Elevation

MAP FINDINGS

Site

Database(s)

EDR ID Number
EPA ID Number

JACK DAVIS CHEVRON (Continued)

S100178992

Eval Notes: Deliver Overfill Prevention Violation Notice of Failure
Eval Division: Riverside County Department of Env Health
Eval Program: UST
Eval Source: CERS

Eval General Type: Other/Unknown
Eval Date: 01-08-2019
Violations Found: Yes
Eval Type: Other, not routine, done by local agency
Eval Notes: Reviewing overfill prevention inspection (Failed). NOV issued.
Eval Division: Riverside County Department of Env Health
Eval Program: UST
Eval Source: CERS

Eval General Type: Compliance Evaluation Inspection
Eval Date: 08-19-2015
Violations Found: No
Eval Type: Routine done by local agency
Eval Notes: Not reported
Eval Division: Riverside County Department of Env Health
Eval Program: HMRRP
Eval Source: CERS

Eval General Type: Compliance Evaluation Inspection
Eval Date: 08-27-2014
Violations Found: Yes
Eval Type: Routine done by local agency
Eval Notes: Not reported
Eval Division: Riverside County Department of Env Health
Eval Program: HMRRP
Eval Source: CERS

Eval General Type: Compliance Evaluation Inspection
Eval Date: 08-27-2019
Violations Found: Yes
Eval Type: Routine done by local agency
Eval Notes: Note: Owner/operator shall complete Section V of the DO inspection report. Per water board FAQ, the owner/operator of the UST facility is responsible for completing Section V and VI. At this time, the DO is completing the section for the owner/operator.
Eval Division: Riverside County Department of Env Health
Eval Program: UST
Eval Source: CERS

Eval General Type: Other/Unknown
Eval Date: 10-29-2014
Violations Found: No
Eval Type: Other, not routine, done by local agency
Eval Notes: Not reported
Eval Division: Riverside County Department of Env Health
Eval Program: HMRRP
Eval Source: CERS

Eval General Type: Compliance Evaluation Inspection
Eval Date: 08-16-2017
Violations Found: No
Eval Type: Routine done by local agency

Map ID
Direction
Distance
Elevation

MAP FINDINGS

Site

Database(s)

EDR ID Number
EPA ID Number

JACK DAVIS CHEVRON (Continued)

S100178992

Eval Notes: Not reported
Eval Division: Riverside County Department of Env Health
Eval Program: HMRRP
Eval Source: CERS

Eval General Type: Compliance Evaluation Inspection
Eval Date: 08-19-2015
Violations Found: No
Eval Type: Routine done by local agency
Eval Notes: Not reported
Eval Division: Riverside County Department of Env Health
Eval Program: HW
Eval Source: CERS

Eval General Type: Compliance Evaluation Inspection
Eval Date: 08-19-2015
Violations Found: No
Eval Type: Routine done by local agency
Eval Notes: Not reported
Eval Division: Riverside County Department of Env Health
Eval Program: UST
Eval Source: CERS

Eval General Type: Compliance Evaluation Inspection
Eval Date: 08-27-2014
Violations Found: No
Eval Type: Routine done by local agency
Eval Notes: Not reported
Eval Division: Riverside County Department of Env Health
Eval Program: UST
Eval Source: CERS

Enforcement Action:

Site ID: 32261
Site Name: G&M Oil Co. #181
Site Address: 28900 RANCHO CALIFORNIA RD
Site City: TEMECULA
Site Zip: 92590
Enf Action Date: 08-27-2014
Enf Action Type: Notice of Violation (Unified Program)
Enf Action Description: Notice of Violation Issued by the Inspector at the Time of Inspection
Enf Action Notes: Not reported
Enf Action Division: Riverside County Department of Env Health
Enf Action Program: HMRRP
Enf Action Source: CERS

Site ID: 32261
Site Name: G&M Oil Co. #181
Site Address: 28900 RANCHO CALIFORNIA RD
Site City: TEMECULA
Site Zip: 92590
Enf Action Date: 08-29-2013
Enf Action Type: Notice of Violation (Unified Program)
Enf Action Description: Notice of Violation Issued by the Inspector at the Time of Inspection
Enf Action Notes: Not reported
Enf Action Division: Riverside County Department of Env Health
Enf Action Program: UST

Map ID
Direction
Distance
Elevation

MAP FINDINGS

Site

Database(s)

EDR ID Number
EPA ID Number

JACK DAVIS CHEVRON (Continued)

S100178992

Enf Action Source: CERS

Coordinates:

Site ID: 32261
Facility Name: G&M Oil Co. #181
Env Int Type Code: HWG
Program ID: 10138487
Coord Name: Not reported
Ref Point Type Desc: Center of a facility or station.
Latitude: 33.499830
Longitude: -117.153660

Affiliation:

Affiliation Type Desc: Environmental Contact
Entity Name: MICHAEL GRAY
Entity Title: Not reported
Affiliation Address: 16868 A LANE
Affiliation City: HUNTINGTON BEACH
Affiliation State: CA
Affiliation Country: Not reported
Affiliation Zip: 92647
Affiliation Phone: Not reported

Affiliation Type Desc: Identification Signer
Entity Name: SOLEDAD GERMAN
Entity Title: COMPLIANCE ADMINISTRATOR
Affiliation Address: Not reported
Affiliation City: Not reported
Affiliation State: Not reported
Affiliation Country: Not reported
Affiliation Zip: Not reported
Affiliation Phone: Not reported

Affiliation Type Desc: UST Tank Operator
Entity Name: G&M OIL CO LLC
Entity Title: Not reported
Affiliation Address: 16868 A LANE
Affiliation City: HUNTINGTON BEACH
Affiliation State: CA
Affiliation Country: United States
Affiliation Zip: 92647
Affiliation Phone: (714) 375-4700

Affiliation Type Desc: CUPA District
Entity Name: Riverside Cnty Env Health
Entity Title: Not reported
Affiliation Address: 4065 County Circle Drive, Room 104
Affiliation City: Riverside
Affiliation State: CA
Affiliation Country: Not reported
Affiliation Zip: 92503
Affiliation Phone: (951) 358-5055

Affiliation Type Desc: Legal Owner
Entity Name: G&M OIL CO, LLC
Entity Title: Not reported

Map ID
Direction
Distance
Elevation

MAP FINDINGS

Site

Database(s)

EDR ID Number
EPA ID Number

JACK DAVIS CHEVRON (Continued)

S100178992

Affiliation Address: 16868 A LANE
Affiliation City: HUNTINGTON BEACH
Affiliation State: CA
Affiliation Country: United States
Affiliation Zip: 92647
Affiliation Phone: (714) 375-4700

Affiliation Type Desc: Operator
Entity Name: G&M OIL CO., LLC
Entity Title: Not reported
Affiliation Address: Not reported
Affiliation City: Not reported
Affiliation State: Not reported
Affiliation Country: Not reported
Affiliation Zip: Not reported
Affiliation Phone: (714) 375-4700

Affiliation Type Desc: Parent Corporation
Entity Name: G&M OIL CO.
Entity Title: Not reported
Affiliation Address: Not reported
Affiliation City: Not reported
Affiliation State: Not reported
Affiliation Country: Not reported
Affiliation Zip: Not reported
Affiliation Phone: Not reported

Affiliation Type Desc: Document Preparer
Entity Name: HORTENSIA NAVARRO
Entity Title: Not reported
Affiliation Address: Not reported
Affiliation City: Not reported
Affiliation State: Not reported
Affiliation Country: Not reported
Affiliation Zip: Not reported
Affiliation Phone: Not reported

Affiliation Type Desc: UST Permit Applicant
Entity Name: SOLEDAD GERMAN
Entity Title: COMPLIANCE ADMINISTRATOR
Affiliation Address: Not reported
Affiliation City: Not reported
Affiliation State: Not reported
Affiliation Country: Not reported
Affiliation Zip: Not reported
Affiliation Phone: (714) 475-6375

Affiliation Type Desc: UST Property Owner Name
Entity Name: G&M REALCO LLC
Entity Title: Not reported
Affiliation Address: 16868 A LANE
Affiliation City: HUNTINGTON BEACH
Affiliation State: CA
Affiliation Country: United States
Affiliation Zip: 92647
Affiliation Phone: (714) 375-4700

Map ID
Direction
Distance
Elevation

MAP FINDINGS

Site

Database(s)

EDR ID Number
EPA ID Number

JACK DAVIS CHEVRON (Continued)

S100178992

Affiliation Type Desc: UST Tank Owner
Entity Name: G&M OIL CO LLC
Entity Title: Not reported
Affiliation Address: 16868 A LANE
Affiliation City: HUNTINGTON BEACH
Affiliation State: CA
Affiliation Country: United States
Affiliation Zip: 92647
Affiliation Phone: (714) 375-4700

Affiliation Type Desc: Facility Mailing Address
Entity Name: Mailing Address
Entity Title: Not reported
Affiliation Address: 16868 A LANE
Affiliation City: HUNTINGTON BEACH
Affiliation State: CA
Affiliation Country: Not reported
Affiliation Zip: 92647
Affiliation Phone: Not reported

AP170 CHEVRON SS #9-1870
East 28900 RANCHO CALIF.
1/8-1/4 TEMECULA, CA 92590
0.162 mi.
858 ft. Site 7 of 9 in cluster AP

HIST CORTESE S105027041
N/A

Actual: 1006 ft. HIST CORTESE:
edr_fname: CHEVRON SS #9-1870
Focus Map: 6 edr_fadd1: 28900 RANCHO CALIF.
City,State,Zip: TEMECULA, CA 92590
Region: CORTESE
Facility County Code: 33
Reg By: WBC&D
Reg Id: 9 000222N87

AP171 CHEVRON SERVICE STATION 9-1870
East 28900 RANCHO CALIFORNIA RD
1/8-1/4 TEMECULA, CA 92590
0.162 mi.
858 ft. Site 8 of 9 in cluster AP

LUST S102427563
EMI N/A

Actual: 1006 ft. LUST REG 9:
Region: 9
Focus Map: 6 Status: Post remedial action monitoring
Case Number: 9UT106
Local Case: 89-158
Substance: Gasoline
Qty Leaked: Not reported
Abate Method: FPVE
Local Agency: Riverside
How Found: Tank Test
How Stopped: Repair Piping
Source: Piping
Cause: Loose Fitting
Lead Agency: Regional Board

Map ID
Direction
Distance
Elevation

MAP FINDINGS

Site

Database(s)

EDR ID Number
EPA ID Number

CHEVRON SERVICE STATION 9-1870 (Continued)

S102427563

Case Type: Aquifer affected
Date Found: 04/23/1984
Date Stopped: / /
Confirm Date: / /
Submit Workplan: Not reported
Prelim Assess: 06/28/1984
Desc Pollution: 2/2/88
Remed Plan: 01/12/1990
Remed Action: 6/1/92
Began Monitor: 10/14/98
Release Date: 05/21/1984
Enforce Date: 3/4/86
Closed Date: Not reported
Enforce Type: Cleanup and Abatement Orders
Pilot Program: UST
Basin Number: 902.32
GW Depth: 60'
Beneficial Use: MUNISW
NPDES Number: 88-100
Priority: 1A
File Dispn: Not reported
Interim Remedial Actions: Yes
Cleanup and Abatement order Number: 86-023
Waste Discharge Requirement Number: Not reported

EMI:

Name: CHEVRON U.S.A. PRODUCTS CO
Address: 28900 RANCHO CALIFORNIA RD
City,State,Zip: TEMECULA, CA 92590
Year: 1993
County Code: 33
Air Basin: SC
Facility ID: 77041
Air District Name: SC
SIC Code: 5541
Air District Name: SOUTH COAST AQMD
Community Health Air Pollution Info System: Not reported
Consolidated Emission Reporting Rule: Not reported
Total Organic Hydrocarbon Gases Tons/Yr: 0
Reactive Organic Gases Tons/Yr: 0
Carbon Monoxide Emissions Tons/Yr: 0
NOX - Oxides of Nitrogen Tons/Yr: 0
SOX - Oxides of Sulphur Tons/Yr: 0
Particulate Matter Tons/Yr: 0
Part. Matter 10 Micrometers and Smlr Tons/Yr:0

Name: CHEVRON U.S.A. PRODUCTS CO
Address: 28900 RANCHO CALIFORNIA RD
City,State,Zip: TEMECULA, CA 92590
Year: 1995
County Code: 33
Air Basin: SC
Facility ID: 77041
Air District Name: SC
SIC Code: 5541
Air District Name: SOUTH COAST AQMD
Community Health Air Pollution Info System: Not reported

Map ID
 Direction
 Distance
 Elevation

MAP FINDINGS

Site

Database(s)

EDR ID Number
 EPA ID Number

CHEVRON SERVICE STATION 9-1870 (Continued)

S102427563

Consolidated Emission Reporting Rule: Not reported
 Total Organic Hydrocarbon Gases Tons/Yr: 0
 Reactive Organic Gases Tons/Yr: 0
 Carbon Monoxide Emissions Tons/Yr: 0
 NOX - Oxides of Nitrogen Tons/Yr: 0
 SOX - Oxides of Sulphur Tons/Yr: 0
 Particulate Matter Tons/Yr: 0
 Part. Matter 10 Micrometers and Smllr Tons/Yr:0

AP172
East
1/8-1/4
0.162 mi.
858 ft.

CHEVRON SERVICE STATION 9
28900 RANCHO CALIFORNIA
TEMECULA, CA 92390
Site 9 of 9 in cluster AP

LUST **S103649745**
HIST CORTESE **N/A**
CERS

Actual:
1006 ft.
Focus Map:
6

LUST:
 Name: CHEVRON SERVICE STATION 9-1870
 Address: 28900 RANCHO CALIFORNIA RD
 City,State,Zip: TEMECULA, CA 92590
 Lead Agency: SAN DIEGO RWQCB (REGION 9)
 Case Type: LUST Cleanup Site
 Geo Track: http://geotracker.waterboards.ca.gov/profile_report.asp?global_id=T0606501112
 Global Id: T0606501112
 Latitude: 33.4998609231528
 Longitude: -117.153680920601
 Status: Completed - Case Closed
 Status Date: 08/07/2013
 Case Worker: Not reported
 RB Case Number: 9UT106
 Local Agency: Not reported
 File Location: Regional Board
 Local Case Number: 89158
 Potential Media Affect: Aquifer used for drinking water supply
 Potential Contaminants of Concern: Gasoline
 Site History: The Site is an operating Chevron-branded retail gasoline service station since 1972. A 1988 dated Site Survey for the Site shows three USTs in east central portion of the Site, aligned north to south. Six fuel dispensers on two pump islands are located in the southeast central portion of the Site parallel with Rancho California Road.

LUST:
 Global Id: T0606501112
 Action Type: ENFORCEMENT
 Date: 01/12/2011
 Action: Verbal Enforcement

 Global Id: T0606501112
 Action Type: ENFORCEMENT
 Date: 07/30/2009
 Action: Clean-up and Abatement Order

 Global Id: T0606501112
 Action Type: RESPONSE
 Date: 07/30/2003
 Action: Monitoring Report - Quarterly

 Global Id: T0606501112
 Action Type: RESPONSE

Map ID
Direction
Distance
Elevation

MAP FINDINGS

Site

Database(s)

EDR ID Number
EPA ID Number

CHEVRON SERVICE STATION 9 (Continued)

S103649745

Date: 10/30/2004
Action: Monitoring Report - Quarterly

Global Id: T0606501112
Action Type: RESPONSE
Date: 05/12/2003
Action: Other Report / Document

Global Id: T0606501112
Action Type: RESPONSE
Date: 04/30/2005
Action: Monitoring Report - Quarterly

Global Id: T0606501112
Action Type: RESPONSE
Date: 04/30/2007
Action: Monitoring Report - Quarterly

Global Id: T0606501112
Action Type: RESPONSE
Date: 01/30/2005
Action: Monitoring Report - Quarterly

Global Id: T0606501112
Action Type: RESPONSE
Date: 10/30/2007
Action: Monitoring Report - Quarterly

Global Id: T0606501112
Action Type: RESPONSE
Date: 01/30/2008
Action: Monitoring Report - Quarterly

Global Id: T0606501112
Action Type: RESPONSE
Date: 04/30/2008
Action: Monitoring Report - Quarterly

Global Id: T0606501112
Action Type: RESPONSE
Date: 10/30/2005
Action: Monitoring Report - Quarterly

Global Id: T0606501112
Action Type: RESPONSE
Date: 07/30/2011
Action: Monitoring Report - Semi-Annually

Global Id: T0606501112
Action Type: RESPONSE
Date: 02/04/2013
Action: Request for Closure - Regulator Responded

Global Id: T0606501112
Action Type: REMEDIATION
Date: 05/19/1997
Action: Soil Vapor Extraction (SVE)

Map ID
Direction
Distance
Elevation

MAP FINDINGS

Site

Database(s)

EDR ID Number
EPA ID Number

CHEVRON SERVICE STATION 9 (Continued)

S103649745

Global Id:	T0606501112
Action Type:	REMEDIATION
Date:	06/01/1992
Action:	Soil Vapor Extraction (SVE)
Global Id:	T0606501112
Action Type:	REMEDIATION
Date:	07/12/1996
Action:	Soil Vapor Extraction (SVE)
Global Id:	T0606501112
Action Type:	ENFORCEMENT
Date:	07/28/2011
Action:	Technical Correspondence / Assistance / Other
Global Id:	T0606501112
Action Type:	ENFORCEMENT
Date:	07/27/2011
Action:	Verbal Enforcement
Global Id:	T0606501112
Action Type:	ENFORCEMENT
Date:	09/21/2012
Action:	Technical Correspondence / Assistance / Other
Global Id:	T0606501112
Action Type:	ENFORCEMENT
Date:	07/26/2012
Action:	Technical Correspondence / Assistance / Other
Global Id:	T0606501112
Action Type:	ENFORCEMENT
Date:	08/29/2012
Action:	Technical Correspondence / Assistance / Other
Global Id:	T0606501112
Action Type:	RESPONSE
Date:	01/30/2006
Action:	Monitoring Report - Quarterly
Global Id:	T0606501112
Action Type:	RESPONSE
Date:	04/30/2006
Action:	Monitoring Report - Quarterly
Global Id:	T0606501112
Action Type:	RESPONSE
Date:	07/30/2006
Action:	Monitoring Report - Quarterly
Global Id:	T0606501112
Action Type:	RESPONSE
Date:	07/10/2012
Action:	Other Report / Document
Global Id:	T0606501112
Action Type:	ENFORCEMENT

Map ID
Direction
Distance
Elevation

MAP FINDINGS

Site

Database(s)

EDR ID Number
EPA ID Number

CHEVRON SERVICE STATION 9 (Continued)

S103649745

Date: 11/21/2001
Action: Staff Letter

Global Id: T0606501112
Action Type: ENFORCEMENT
Date: 01/15/2002
Action: Staff Letter

Global Id: T0606501112
Action Type: ENFORCEMENT
Date: 09/27/2012
Action: Technical Correspondence / Assistance / Other

Global Id: T0606501112
Action Type: ENFORCEMENT
Date: 06/14/2012
Action: Technical Correspondence / Assistance / Other

Global Id: T0606501112
Action Type: ENFORCEMENT
Date: 03/25/2013
Action: Notification - Fee Title Owners Notice

Global Id: T0606501112
Action Type: Other
Date: 05/21/1984
Action: Leak Reported

Global Id: T0606501112
Action Type: RESPONSE
Date: 07/30/2007
Action: Monitoring Report - Quarterly

Global Id: T0606501112
Action Type: RESPONSE
Date: 01/30/2007
Action: Monitoring Report - Quarterly

Global Id: T0606501112
Action Type: RESPONSE
Date: 10/30/2006
Action: Monitoring Report - Quarterly

Global Id: T0606501112
Action Type: RESPONSE
Date: 12/03/2012
Action: Correspondence

Global Id: T0606501112
Action Type: ENFORCEMENT
Date: 06/30/2008
Action: Meeting

Global Id: T0606501112
Action Type: ENFORCEMENT
Date: 08/08/2013
Action: Closure/No Further Action Letter

Map ID
Direction
Distance
Elevation

MAP FINDINGS

Site

Database(s)

EDR ID Number
EPA ID Number

CHEVRON SERVICE STATION 9 (Continued)

S103649745

Global Id: T0606501112
Action Type: ENFORCEMENT
Date: 08/16/2012
Action: Technical Correspondence / Assistance / Other

Global Id: T0606501112
Action Type: ENFORCEMENT
Date: 08/28/2012
Action: Technical Correspondence / Assistance / Other

Global Id: T0606501112
Action Type: ENFORCEMENT
Date: 08/31/2012
Action: Technical Correspondence / Assistance / Other

Global Id: T0606501112
Action Type: ENFORCEMENT
Date: 01/28/2009
Action: Verbal Enforcement

Global Id: T0606501112
Action Type: ENFORCEMENT
Date: 02/10/2009
Action: Verbal Enforcement

Global Id: T0606501112
Action Type: ENFORCEMENT
Date: 09/26/2012
Action: Technical Correspondence / Assistance / Other

Global Id: T0606501112
Action Type: ENFORCEMENT
Date: 01/23/2013
Action: Meeting

Global Id: T0606501112
Action Type: RESPONSE
Date: 10/30/2008
Action: Monitoring Report - Quarterly

Global Id: T0606501112
Action Type: RESPONSE
Date: 04/30/2003
Action: Monitoring Report - Quarterly

Global Id: T0606501112
Action Type: ENFORCEMENT
Date: 05/05/2009
Action: Meeting

Global Id: T0606501112
Action Type: ENFORCEMENT
Date: 04/27/2009
Action: Verbal Enforcement

Global Id: T0606501112
Action Type: ENFORCEMENT

Map ID
Direction
Distance
Elevation

MAP FINDINGS

Site

Database(s)

EDR ID Number
EPA ID Number

CHEVRON SERVICE STATION 9 (Continued)

S103649745

Date: 07/29/2009
Action: Verbal Enforcement

Global Id: T0606501112
Action Type: ENFORCEMENT
Date: 04/24/2009
Action: Verbal Enforcement

Global Id: T0606501112
Action Type: ENFORCEMENT
Date: 05/27/2009
Action: Verbal Enforcement

Global Id: T0606501112
Action Type: ENFORCEMENT
Date: 04/22/2009
Action: Verbal Enforcement

Global Id: T0606501112
Action Type: ENFORCEMENT
Date: 05/11/2009
Action: Verbal Enforcement

Global Id: T0606501112
Action Type: ENFORCEMENT
Date: 04/23/2009
Action: Verbal Enforcement

Global Id: T0606501112
Action Type: ENFORCEMENT
Date: 05/26/2009
Action: Verbal Enforcement

Global Id: T0606501112
Action Type: ENFORCEMENT
Date: 05/14/2009
Action: Verbal Enforcement

Global Id: T0606501112
Action Type: RESPONSE
Date: 01/30/2009
Action: Monitoring Report - Quarterly

Global Id: T0606501112
Action Type: RESPONSE
Date: 07/30/2008
Action: Monitoring Report - Quarterly

Global Id: T0606501112
Action Type: RESPONSE
Date: 07/30/2005
Action: Monitoring Report - Quarterly

Global Id: T0606501112
Action Type: ENFORCEMENT
Date: 06/10/2005
Action: Staff Letter - #R9-2005-0178

Map ID
Direction
Distance
Elevation

MAP FINDINGS

Site

Database(s)

EDR ID Number
EPA ID Number

CHEVRON SERVICE STATION 9 (Continued)

S103649745

Global Id:	T0606501112
Action Type:	ENFORCEMENT
Date:	11/07/2001
Action:	Notice of Violation
Global Id:	T0606501112
Action Type:	ENFORCEMENT
Date:	10/07/2002
Action:	Staff Letter
Global Id:	T0606501112
Action Type:	ENFORCEMENT
Date:	02/26/2002
Action:	* Verbal Communication
Global Id:	T0606501112
Action Type:	ENFORCEMENT
Date:	08/15/2002
Action:	Staff Letter - #R9-2002-0271
Global Id:	T0606501112
Action Type:	ENFORCEMENT
Date:	09/07/2001
Action:	Staff Letter
Global Id:	T0606501112
Action Type:	ENFORCEMENT
Date:	11/01/2002
Action:	Staff Letter
Global Id:	T0606501112
Action Type:	ENFORCEMENT
Date:	09/24/2002
Action:	Staff Letter - #R9-2002-0318
Global Id:	T0606501112
Action Type:	ENFORCEMENT
Date:	07/31/2001
Action:	Staff Letter
Global Id:	T0606501112
Action Type:	ENFORCEMENT
Date:	03/11/2003
Action:	Site Visit / Inspection / Sampling
Global Id:	T0606501112
Action Type:	RESPONSE
Date:	07/30/2009
Action:	Monitoring Report - Quarterly
Global Id:	T0606501112
Action Type:	RESPONSE
Date:	11/30/2008
Action:	Site Assessment Report
Global Id:	T0606501112
Action Type:	RESPONSE

Map ID
Direction
Distance
Elevation

MAP FINDINGS

Site

Database(s)

EDR ID Number
EPA ID Number

CHEVRON SERVICE STATION 9 (Continued)

S103649745

Date: 04/30/2009
Action: Monitoring Report - Quarterly

Global Id: T0606501112
Action Type: RESPONSE
Date: 01/17/2003
Action: Soil and Water Investigation Report

Global Id: T0606501112
Action Type: RESPONSE
Date: 10/07/2002
Action: Other Workplan

Global Id: T0606501112
Action Type: RESPONSE
Date: 12/02/2002
Action: Other Report / Document

Global Id: T0606501112
Action Type: RESPONSE
Date: 09/05/2008
Action: Other Report / Document

Global Id: T0606501112
Action Type: RESPONSE
Date: 01/30/2010
Action: Monitoring Report - Semi-Annually

Global Id: T0606501112
Action Type: ENFORCEMENT
Date: 05/01/2003
Action: * No Action

Global Id: T0606501112
Action Type: ENFORCEMENT
Date: 10/23/2002
Action: Site Visit / Inspection / Sampling

Global Id: T0606501112
Action Type: ENFORCEMENT
Date: 10/22/2002
Action: Site Visit / Inspection / Sampling

Global Id: T0606501112
Action Type: ENFORCEMENT
Date: 07/27/1987
Action: Clean-up and Abatement Order - #R9-1986-0023

Global Id: T0606501112
Action Type: ENFORCEMENT
Date: 08/11/2003
Action: Staff Letter

Global Id: T0606501112
Action Type: Other
Date: 04/23/1984
Action: Leak Discovery

Map ID
Direction
Distance
Elevation

MAP FINDINGS

Site

Database(s)

EDR ID Number
EPA ID Number

CHEVRON SERVICE STATION 9 (Continued)

S103649745

Global Id: T0606501112
Action Type: RESPONSE
Date: 01/29/2003
Action: Soil and Water Investigation Workplan

Global Id: T0606501112
Action Type: RESPONSE
Date: 11/26/2002
Action: Soil and Water Investigation Report

Global Id: T0606501112
Action Type: RESPONSE
Date: 11/26/2002
Action: Soil and Water Investigation Workplan

Global Id: T0606501112
Action Type: ENFORCEMENT
Date: 04/08/2008
Action: Staff Letter

Global Id: T0606501112
Action Type: ENFORCEMENT
Date: 08/09/2010
Action: Verbal Enforcement

Global Id: T0606501112
Action Type: RESPONSE
Date: 08/06/2003
Action: Unknown

Global Id: T0606501112
Action Type: RESPONSE
Date: 07/31/2002
Action: Monitoring Report - Quarterly

Global Id: T0606501112
Action Type: RESPONSE
Date: 10/31/2002
Action: Monitoring Report - Quarterly

Global Id: T0606501112
Action Type: RESPONSE
Date: 01/31/2003
Action: Monitoring Report - Quarterly

Global Id: T0606501112
Action Type: RESPONSE
Date: 05/01/2003
Action: Other Workplan

Global Id: T0606501112
Action Type: RESPONSE
Date: 10/30/2003
Action: Monitoring Report - Quarterly

Global Id: T0606501112
Action Type: RESPONSE

Map ID
Direction
Distance
Elevation

MAP FINDINGS

Site

Database(s)

EDR ID Number
EPA ID Number

CHEVRON SERVICE STATION 9 (Continued)

S103649745

Date: 01/30/2004
Action: Monitoring Report - Quarterly

Global Id: T0606501112
Action Type: RESPONSE
Date: 04/30/2004
Action: Monitoring Report - Quarterly

Global Id: T0606501112
Action Type: RESPONSE
Date: 07/30/2004
Action: Monitoring Report - Quarterly

Global Id: T0606501112
Action Type: RESPONSE
Date: 07/30/2010
Action: Monitoring Report - Semi-Annually

Global Id: T0606501112
Action Type: RESPONSE
Date: 08/30/2010
Action: Soil and Water Investigation Workplan - Addendum

Global Id: T0606501112
Action Type: RESPONSE
Date: 01/30/2011
Action: Monitoring Report - Semi-Annually

LUST:

Global Id: T0606501112
Status: Open - Case Begin Date
Status Date: 04/23/1984

Global Id: T0606501112
Status: Open - Site Assessment
Status Date: 06/28/1984

Global Id: T0606501112
Status: Open - Site Assessment
Status Date: 02/02/1988

Global Id: T0606501112
Status: Open - Remediation
Status Date: 01/12/1990

Global Id: T0606501112
Status: Open - Remediation
Status Date: 06/01/1992

Global Id: T0606501112
Status: Open - Verification Monitoring
Status Date: 10/14/1998

Global Id: T0606501112
Status: Open - Verification Monitoring
Status Date: 01/22/2001

Map ID
Direction
Distance
Elevation

MAP FINDINGS

Site

Database(s)

EDR ID Number
EPA ID Number

CHEVRON SERVICE STATION 9 (Continued)

S103649745

Global Id:	T0606501112
Status:	Open - Verification Monitoring
Status Date:	02/02/2001
Global Id:	T0606501112
Status:	Open - Verification Monitoring
Status Date:	03/01/2001
Global Id:	T0606501112
Status:	Open - Verification Monitoring
Status Date:	03/23/2001
Global Id:	T0606501112
Status:	Open - Verification Monitoring
Status Date:	04/25/2001
Global Id:	T0606501112
Status:	Open - Verification Monitoring
Status Date:	05/11/2001
Global Id:	T0606501112
Status:	Open - Site Assessment
Status Date:	09/05/2001
Global Id:	T0606501112
Status:	Open - Site Assessment
Status Date:	10/18/2001
Global Id:	T0606501112
Status:	Open - Verification Monitoring
Status Date:	10/31/2001
Global Id:	T0606501112
Status:	Open - Site Assessment
Status Date:	12/06/2001
Global Id:	T0606501112
Status:	Open - Verification Monitoring
Status Date:	12/10/2001
Global Id:	T0606501112
Status:	Open - Verification Monitoring
Status Date:	02/27/2002
Global Id:	T0606501112
Status:	Open - Verification Monitoring
Status Date:	04/19/2002
Global Id:	T0606501112
Status:	Completed - Case Closed
Status Date:	08/07/2013
Global Id:	T0606501112
Status:	Open - Eligible for Closure
Status Date:	08/07/2013

Map ID
Direction
Distance
Elevation

MAP FINDINGS

Site

Database(s)

EDR ID Number
EPA ID Number

CHEVRON SERVICE STATION 9 (Continued)

S103649745

HIST CORTESE:

edr_fname: CHEVRON SERVICE STATION 9
edr_fadd1: 28900 RANCHO CALIFORNIA
City,State,Zip: TEMECULA, CA 92390
Region: CORTESE
Facility County Code: 33
Reg By: LTNKA
Reg Id: 9UT106

CERS:

Name: CHEVRON SERVICE STATION 9-1870
Address: 28900 RANCHO CALIFORNIA RD
City,State,Zip: TEMECULA, CA 92590
Site ID: 244292
CERS ID: T0606501112
CERS Description: Leaking Underground Storage Tank Cleanup Site

**AQ173
NE
1/8-1/4
0.166 mi.
874 ft.**

**QUALITY NISSAN RECON CENTER
28671 CALLE CORTEZ
TEMECULA, CA 92591**

**RCRA-SQG 1008402410
CAR000164905**

Site 1 of 3 in cluster AQ

**Actual:
1006 ft.**

RCRA-SQG:

**Focus Map:
5**

Date form received by agency: 2005-08-09 00:00:00.0
Facility name: QUALITY NISSAN RECON CENTER
Facility address: 28671 CALLE CORTEZ
UNIT C
TEMECULA, CA 92591
EPA ID: CAR000164905
Mailing address: 41895 MOTORCAR PARKWAY
TEMECULA, CA 92591
Contact: TOM DIAZ
Contact address: 41895 MOTORCAR PARKWAY
TEMECULA, CA 92591
Contact country: US
Contact telephone: 951-676-6601
Telephone ext.: 2204
Contact email: TDIAZ@QUALITYNISSAN.COM
EPA Region: 09
Classification: Small Small Quantity Generator
Description: Handler: generates more than 100 and less than 1000 kg of hazardous waste during any calendar month and accumulates less than 6000 kg of hazardous waste at any time; or generates 100 kg or less of hazardous waste during any calendar month, and accumulates more than 1000 kg of hazardous waste at any time

Owner/Operator Summary:

Owner/operator name: QUALITY NISSAN
Owner/operator address: Not reported
Not reported
Owner/operator country: US
Owner/operator telephone: Not reported
Owner/operator email: Not reported
Owner/operator fax: Not reported
Owner/operator extension: Not reported

Map ID
Direction
Distance
Elevation

MAP FINDINGS

Site

Database(s)

EDR ID Number
EPA ID Number

QUALITY NISSAN RECON CENTER (Continued)

1008402410

Legal status: Private
Owner/Operator Type: Operator
Owner/Op start date: 2005-08-01 00:00:00.
Owner/Op end date: Not reported

Owner/operator name: TIM DOYLE
Owner/operator address: 28671 CALLE CORTEZ UNIT C
TEMECULA, CA 92591

Owner/operator country: US
Owner/operator telephone: Not reported
Owner/operator email: Not reported
Owner/operator fax: Not reported
Owner/operator extension: Not reported

Legal status: Private
Owner/Operator Type: Owner
Owner/Op start date: 2005-07-01 00:00:00.
Owner/Op end date: Not reported

Handler Activities Summary:

U.S. importer of hazardous waste: No
Mixed waste (haz. and radioactive): No
Recycler of hazardous waste: No
Transporter of hazardous waste: No
Treater, storer or disposer of HW: No
Underground injection activity: No
On-site burner exemption: No
Furnace exemption: No
Used oil fuel burner: No
Used oil processor: No
User oil refiner: No
Used oil fuel marketer to burner: No
Used oil Specification marketer: No
Used oil transfer facility: No
Used oil transporter: No

Hazardous Waste Summary:

. Waste code: D001
. Waste name: IGNITABLE WASTE

Violation Status: No violations found

**AQ174
NE
1/8-1/4
0.166 mi.
874 ft.**

**CONSULTATECH
28671 CALLE CORTEZ STE P
TEMECULA, CA 92590**

**RCRA NonGen / NLR 1024817361
CAL000321334**

Site 2 of 3 in cluster AQ

**Actual:
1006 ft.**

RCRA NonGen / NLR:
Date form received by agency: 2007-06-25 00:00:00.0
Facility name: CONSULTATECH
Facility address: 28671 CALLE CORTEZ STE P
TEMECULA, CA 92590-2685
EPA ID: CAL000321334
Contact: TIM DOYLE
Contact address: 28671 CALLE CORTEZ STE P
TEMECULA, CA 92590
Contact country: Not reported

**Focus Map:
5**

Map ID
Direction
Distance
Elevation

MAP FINDINGS

Site

Database(s)

EDR ID Number
EPA ID Number

CONSULTATECH (Continued)

1024817361

Contact telephone: 951-693-1074
Contact email: TIM1961@ME.COM
EPA Region: 09
Classification: Non-Generator
Description: Handler: Non-Generators do not presently generate hazardous waste

Owner/Operator Summary:

Owner/operator name: TIM DOYLE
Owner/operator address: 28671 CALLE CORTEZ STE P
TEMECULA, CA 92590

Owner/operator country: Not reported
Owner/operator telephone: 951-693-1074
Owner/operator email: Not reported
Owner/operator fax: Not reported
Owner/operator extension: Not reported
Legal status: Other
Owner/Operator Type: Operator
Owner/Op start date: Not reported
Owner/Op end date: Not reported

Owner/operator name: CONSULT A TECH INC
Owner/operator address: 28671 CALLE CORTEZ STE P
TEMECULA, CA 92590

Owner/operator country: Not reported
Owner/operator telephone: 951-693-1074
Owner/operator email: Not reported
Owner/operator fax: Not reported
Owner/operator extension: Not reported
Legal status: Other
Owner/Operator Type: Owner
Owner/Op start date: Not reported
Owner/Op end date: Not reported

Handler Activities Summary:

U.S. importer of hazardous waste: No
Mixed waste (haz. and radioactive): No
Recycler of hazardous waste: No
Transporter of hazardous waste: Yes
Treater, storer or disposer of HW: No
Underground injection activity: No
On-site burner exemption: No
Furnace exemption: No
Used oil fuel burner: No
Used oil processor: No
User oil refiner: No
Used oil fuel marketer to burner: No
Used oil Specification marketer: No
Used oil transfer facility: No
Used oil transporter: No

Violation Status: No violations found

Map ID
Direction
Distance
Elevation

MAP FINDINGS

Site

Database(s)

EDR ID Number
EPA ID Number

AQ175
NE
1/8-1/4
0.166 mi.
874 ft.

CONSULT-A-TECH
28671 CALLE CORTEZ STE.K
TEMECULA, CA 92591

CERS HAZ WASTE

S123536606
N/A

Site 3 of 3 in cluster AQ

Actual:
1006 ft.

CERS HAZ WASTE:

Focus Map:
5

Name: CONSULT-A-TECH
Address: 28671 CALLE CORTEZ STE.K
City,State,Zip: TEMECULA, CA 92591
Site ID: 107816
CERS ID: 10317400
CERS Description: Hazardous Waste Generator

Violations:

Site ID: 107816
Site Name: Consult-A-Tech
Violation Date: 07-02-2019
Citation: 40 CFR 1 262.34(d)(5)(iii) - U.S. Code of Federal Regulations, Title 40, Chapter 1, Section(s) 262.34(d)(5)(iii)

Violation Description: Failure to ensure that all employees are thoroughly familiar with proper waste handling and emergency procedures, relevant to their responsibilities during normal facility operations and emergencies.

Violation Notes: Returned to compliance on 07/24/2019.
Violation Division: Riverside County Department of Env Health
Violation Program: HW
Violation Source: CERS

Site ID: 107816
Site Name: Consult-A-Tech
Violation Date: 05-28-2015
Citation: 22 CCR 12 66262.12 - California Code of Regulations, Title 22, Chapter 12, Section(s) 66262.12

Violation Description: Failure to obtain and/or maintain an Active EPA ID.

Violation Notes: Returned to compliance on 06/04/2015.
Violation Division: Riverside County Department of Env Health
Violation Program: HW
Violation Source: CERS

Site ID: 107816
Site Name: Consult-A-Tech
Violation Date: 05-29-2019
Citation: 40 CFR 1 262.34(d)(5)(iii) - U.S. Code of Federal Regulations, Title 40, Chapter 1, Section(s) 262.34(d)(5)(iii)

Violation Description: Failure to ensure that all employees are thoroughly familiar with proper waste handling and emergency procedures, relevant to their responsibilities during normal facility operations and emergencies.

Violation Notes: Returned to compliance on 07/24/2019. OBSERVATION: Observed last documented employee training conducted 2016. Employee training is required to be done at first hire and annually thereafter. CORRECTIVE ACTION: Owner/operator shall provide all employees with refresher training in order to ensure appropriate safety and knowledge of hazardous wastes on site. Retain training documentation on site.

Violation Division: Riverside County Department of Env Health
Violation Program: HW
Violation Source: CERS

Evaluation:

Eval General Type: Compliance Evaluation Inspection

Map ID
Direction
Distance
Elevation

MAP FINDINGS

Site

Database(s)

EDR ID Number
EPA ID Number

CONSULT-A-TECH (Continued)

S123536606

Eval Date: 05-28-2015
Violations Found: Yes
Eval Type: Routine done by local agency
Eval Notes: Not reported
Eval Division: Riverside County Department of Env Health
Eval Program: HW
Eval Source: CERS

Eval General Type: Compliance Evaluation Inspection
Eval Date: 05-29-2019
Violations Found: Yes
Eval Type: Routine done by local agency
Eval Notes: Not reported
Eval Division: Riverside County Department of Env Health
Eval Program: HW
Eval Source: CERS

Eval General Type: Other/Unknown
Eval Date: 07-02-2019
Violations Found: Yes
Eval Type: Other, not routine, done by local agency
Eval Notes: Not reported
Eval Division: Riverside County Department of Env Health
Eval Program: HW
Eval Source: CERS

Enforcement Action:
Site ID: 107816
Site Name: Consult-A-Tech
Site Address: 28671 CALLE CORTEZ STE.K
Site City: TEMECULA
Site Zip: 92591
Enf Action Date: 05-28-2015
Enf Action Type: Notice of Violation (Unified Program)
Enf Action Description: Notice of Violation Issued by the Inspector at the Time of Inspection
Enf Action Notes: Not reported
Enf Action Division: Riverside County Department of Env Health
Enf Action Program: HW
Enf Action Source: CERS

Affiliation:
Affiliation Type Desc: CUPA District
Entity Name: Riverside Cnty Env Health
Entity Title: Not reported
Affiliation Address: 4065 County Circle Drive, Room 104
Affiliation City: Riverside
Affiliation State: CA
Affiliation Country: Not reported
Affiliation Zip: 92503
Affiliation Phone: (951) 358-5055

Affiliation Type Desc: Facility Mailing Address
Entity Name: Mailing Address
Entity Title: Not reported
Affiliation Address: 28671 Calle Cortez
Affiliation City: Temecula

Map ID
Direction
Distance
Elevation

MAP FINDINGS

Site

Database(s)

EDR ID Number
EPA ID Number

CONSULT-A-TECH (Continued)

S123536606

Affiliation State: CA
Affiliation Country: Not reported
Affiliation Zip: 92590
Affiliation Phone: Not reported

Affiliation Type Desc: Parent Corporation
Entity Name: Consult-A-Tech
Entity Title: Not reported
Affiliation Address: Not reported
Affiliation City: Not reported
Affiliation State: Not reported
Affiliation Country: Not reported
Affiliation Zip: Not reported
Affiliation Phone: Not reported

176
NNE
1/8-1/4
0.166 mi.
877 ft.

BARGAIN BULLETIN
41785 ENTERPRISE CIRCLE S STE E
TEMECULA, CA 92590

RCRA-SQG 1000818431
FINDS CAD983643032
ECHO

Actual:
1020 ft.
Focus Map:
5

RCRA-SQG:
Date form received by agency: 1992-07-07 00:00:00.0
Facility name: BARGAIN BULLETIN
Facility address: 41785 ENTERPRISE CIRCLE S STE E
TEMECULA, CA 92590
EPA ID: CAD983643032
Mailing address: ENTERPRISE CIRCLE S STE E
TEMECULA, CA 92590
Contact: DENYCE SIMMONS
Contact address: 41785 ENTERPRISE CIRCLE S STE E
TEMECULA, CA 92590
Contact country: US
Contact telephone: 714-676-6720
Contact email: Not reported
EPA Region: 09
Classification: Small Small Quantity Generator
Description: Handler: generates more than 100 and less than 1000 kg of hazardous waste during any calendar month and accumulates less than 6000 kg of hazardous waste at any time; or generates 100 kg or less of hazardous waste during any calendar month, and accumulates more than 1000 kg of hazardous waste at any time

Owner/Operator Summary:
Owner/operator name: SUTTON INDUSTRIES
Owner/operator address: 1300 SPECIALTY DR
VISTA, CA 92083
Owner/operator country: Not reported
Owner/operator telephone: 619-599-1409
Owner/operator email: Not reported
Owner/operator fax: Not reported
Owner/operator extension: Not reported
Legal status: Private
Owner/Operator Type: Owner
Owner/Op start date: Not reported
Owner/Op end date: Not reported

Map ID
Direction
Distance
Elevation

MAP FINDINGS

Site

Database(s)

EDR ID Number
EPA ID Number

BARGAIN BULLETIN (Continued)

1000818431

Handler Activities Summary:

U.S. importer of hazardous waste: No
Mixed waste (haz. and radioactive): No
Recycler of hazardous waste: No
Transporter of hazardous waste: No
Treater, storer or disposer of HW: No
Underground injection activity: No
On-site burner exemption: No
Furnace exemption: No
Used oil fuel burner: No
Used oil processor: No
User oil refiner: No
Used oil fuel marketer to burner: No
Used oil Specification marketer: No
Used oil transfer facility: No
Used oil transporter: No

Violation Status: No violations found

FINDS:

Registry ID: 110002880918

Environmental Interest/Information System

RCRAInfo is a national information system that supports the Resource Conservation and Recovery Act (RCRA) program through the tracking of events and activities related to facilities that generate, transport, and treat, store, or dispose of hazardous waste. RCRAInfo allows RCRA program staff to track the notification, permit, compliance, and corrective action activities required under RCRA.

[Click this hyperlink](#) while viewing on your computer to access additional FINDS: detail in the EDR Site Report.

ECHO:

Envid: 1000818431
Registry ID: 110002880918
DFR URL: <http://echo.epa.gov/detailed-facility-report?fid=110002880918>

AR177
SW
1/8-1/4
0.168 mi.
888 ft.

43214 BLACKDEER LOOP STE 110
TEMECULA, CA 92590

Site 1 of 3 in cluster AR

RCRA NonGen / NLR 1025877781
CAL000450919

Actual:
1017 ft.

RCRA NonGen / NLR:

Date form received by agency: 2019-11-25 00:00:00.0

Focus Map:
5

Facility name: Not reported
Facility address: 43214 BLACKDEER LOOP STE 110
TEMECULA, CA 92590

EPA ID: CAL000450919
Mailing address: 45216 JUMI CIR
TEMECULA, CA 92592

Contact: SAMER HANNA
Contact address: 43214 BLACKDEER LOOP STE 110
TEMECULA, CA 92590

Contact country: Not reported

Map ID
Direction
Distance
Elevation

MAP FINDINGS

Site

Database(s)

EDR ID Number
EPA ID Number

(Continued)

1025877781

Contact telephone: 951-553-0688
Contact email: AACTEMECULA@GMAIL.COM
EPA Region: 09
Classification: Non-Generator
Description: Handler: Non-Generators do not presently generate hazardous waste

Owner/Operator Summary:

Owner/operator name: SAMER HANNA
Owner/operator address: 43214 BLACKDEER LOOP STE 110
TEMECULA, CA 92590
Owner/operator country: Not reported
Owner/operator telephone: 951-553-0688
Owner/operator email: Not reported
Owner/operator fax: Not reported
Owner/operator extension: Not reported
Legal status: Other
Owner/Operator Type: Operator
Owner/Op start date: Not reported
Owner/Op end date: Not reported

Owner/operator name: SAMER HANNA
Owner/operator address: 45216 JUMI CIR
TEMECULA, CA 92592
Owner/operator country: Not reported
Owner/operator telephone: 951-553-0688
Owner/operator email: Not reported
Owner/operator fax: Not reported
Owner/operator extension: Not reported
Legal status: Other
Owner/Operator Type: Owner
Owner/Op start date: Not reported
Owner/Op end date: Not reported

Handler Activities Summary:

U.S. importer of hazardous waste: No
Mixed waste (haz. and radioactive): Not reported
Recycler of hazardous waste: No
Transporter of hazardous waste: No
Treater, storer or disposer of HW: No
Underground injection activity: No
On-site burner exemption: No
Furnace exemption: No
Used oil fuel burner: No
Used oil processor: No
User oil refiner: No
Used oil fuel marketer to burner: No
Used oil Specification marketer: No
Used oil transfer facility: No
Used oil transporter: No

Violation Status: No violations found

Map ID
Direction
Distance
Elevation

MAP FINDINGS

Site

Database(s)

EDR ID Number
EPA ID Number

AR178 **AUTO CARE EXPERTS**
SW **43214 BLACKDEER LOOP STE 101**
1/8-1/4 **TEMECULA, CA 92590**
0.168 mi.
888 ft. **Site 2 of 3 in cluster AR**

RCRA-SQG **1000595454**
FINDS **CAD983593914**
ECHO
HAZNET

Actual:
1017 ft.

RCRA-SQG:

Focus Map:
5

Date form received by agency: 1991-07-22 00:00:00.0
Facility name: AUTO CARE EXPERTS
Facility address: 43214 BLACKDEER LOOP STE 101
 TEMECULA, CA 92590
EPA ID: CAD983593914
Contact: GROSS MIKE
Contact address: 43214 BLACKDEER LOOP STE 101
 TEMECULA, CA 92390
Contact country: US
Contact telephone: 714-694-0017
Contact email: Not reported
EPA Region: 09
Classification: Small Small Quantity Generator
Description: Handler: generates more than 100 and less than 1000 kg of hazardous waste during any calendar month and accumulates less than 6000 kg of hazardous waste at any time; or generates 100 kg or less of hazardous waste during any calendar month, and accumulates more than 1000 kg of hazardous waste at any time

Owner/Operator Summary:

Owner/operator name: NOT REQUIRED
Owner/operator address: NOT REQUIRED
 NOT REQUIRED, ME 99999
Owner/operator country: Not reported
Owner/operator telephone: 415-555-1212
Owner/operator email: Not reported
Owner/operator fax: Not reported
Owner/operator extension: Not reported
Legal status: Private
Owner/Operator Type: Operator
Owner/Op start date: Not reported
Owner/Op end date: Not reported

Owner/operator name: MIKE GROSS
Owner/operator address: NOT REQUIRED
 NOT REQUIRED, ME 99999
Owner/operator country: Not reported
Owner/operator telephone: 415-555-1212
Owner/operator email: Not reported
Owner/operator fax: Not reported
Owner/operator extension: Not reported
Legal status: Private
Owner/Operator Type: Owner
Owner/Op start date: Not reported
Owner/Op end date: Not reported

Handler Activities Summary:

U.S. importer of hazardous waste: No
Mixed waste (haz. and radioactive): No
Recycler of hazardous waste: No
Transporter of hazardous waste: No

Map ID
Direction
Distance
Elevation

MAP FINDINGS

Site

Database(s)

EDR ID Number
EPA ID Number

AUTO CARE EXPERTS (Continued)

1000595454

Treater, storer or disposer of HW: No
Underground injection activity: No
On-site burner exemption: No
Furnace exemption: No
Used oil fuel burner: No
Used oil processor: No
Used oil refiner: No
Used oil fuel marketer to burner: No
Used oil Specification marketer: No
Used oil transfer facility: No
Used oil transporter: No

Violation Status: No violations found

FINDS:

Registry ID: 110006481636

Environmental Interest/Information System

RCRAInfo is a national information system that supports the Resource Conservation and Recovery Act (RCRA) program through the tracking of events and activities related to facilities that generate, transport, and treat, store, or dispose of hazardous waste. RCRAInfo allows RCRA program staff to track the notification, permit, compliance, and corrective action activities required under RCRA.

[Click this hyperlink](#) while viewing on your computer to access additional FINDS: detail in the EDR Site Report.

ECHO:

Envid: 1000595454
Registry ID: 110006481636
DFR URL: <http://echo.epa.gov/detailed-facility-report?fid=110006481636>

HAZNET:

Name: AUTO CARE EXPERTS
Address: 43214 BLACKDEER LOOP STE 101
Address 2: Not reported
City,State,Zip: TEMECULA, CA 923900000
Year: 1994
Gepaid: CAD983593914
Contact: INACTIVE BUSINESS MOVED_9/1/91
Telephone: 9096940017
Mailing Name: Not reported
Mailing Address: 43214 BLACKDEER LOOP STE 101
Gen County: 33
Waste Category: Unspecified aqueous solution
TSD EPA ID: CAT080013352
TSD County: 19
Disposal Method: Recycler
Tons: 0.42

Additional Info:

Year: 1994
Shipment Date: 19940829
Creation Date: 10/17/1995 0:00:00
Receipt Date: 19940831

Map ID
Direction
Distance
Elevation

MAP FINDINGS

Site

Database(s)

EDR ID Number
EPA ID Number

AUTO CARE EXPERTS (Continued)

1000595454

Manifest ID: 93694478
Gen EPA ID: CAD983593914
Trans EPA ID: CAD028277036
Trans Name: Not reported
Trans 2 EPA ID: Not reported
Trans 2 Name: Not reported
TSD EPA ID: CAT080013352
Trans Name: Not reported
TSD Alt EPA ID: Not reported
TSD Alt Name: Not reported
Waste Code: 135
RCRA Code: Not reported
Meth Code: R01
Quantity Tons: 0.42
Waste Quantity: 100
Quantity Unit: G
Additional Code 1: Not reported
Additional Code 2: Not reported
Additional Code 3: Not reported
Additional Code 4: Not reported
Additional Code 5: Not reported

Name: AUTO CARE EXPERTS
Address: 43214 BLACKDEER LOOP STE 101
Address 2: Not reported
City,State,Zip: TEMECULA, CA 923900000
Year: 1993
Gepaid: CAD983593914
Contact: INACTIVE BUSINESS MOVED_9/1/91
Telephone: 9096940017
Mailing Name: Not reported
Mailing Address: 43214 BLACKDEER LOOP STE 101
Gen County: 33
Waste Category: Aqueous solution with total organic residues less than 10 percent
TSD EPA ID: CAT080025711
TSD County: 36
Disposal Method: Recycler
Tons: 0.462

Additional Info:
Year: 1993
Shipment Date: 19931112
Creation Date: 9/14/1995 0:00:00
Receipt Date: 19931112
Manifest ID: 93065233
Gen EPA ID: CAD983593914
Trans EPA ID: CAT080011059
Trans Name: Not reported
Trans 2 EPA ID: Not reported
Trans 2 Name: Not reported
TSD EPA ID: CAT080025711
Trans Name: Not reported
TSD Alt EPA ID: CAT080025711
TSD Alt Name: Not reported
Waste Code: 134
RCRA Code: Not reported
Meth Code: R01

Map ID
Direction
Distance
Elevation

MAP FINDINGS

Site

Database(s)

EDR ID Number
EPA ID Number

AUTO CARE EXPERTS (Continued)

1000595454

Quantity Tons: 0.462
Waste Quantity: 110
Quantity Unit: G
Additional Code 1: Not reported
Additional Code 2: Not reported
Additional Code 3: Not reported
Additional Code 4: Not reported
Additional Code 5: Not reported

**AR179
SW
1/8-1/4
0.168 mi.
888 ft.**

**43214 BLACKDEER LOOP STE 115
TEMECULA, CA 92590
Site 3 of 3 in cluster AR**

**RCRA NonGen / NLR 1025876334
CAL000449470**

**Actual:
1017 ft.**

RCRA NonGen / NLR:

**Focus Map:
5**

Date form received by agency: 2019-09-30 00:00:00.0
Facility name: Not reported
Facility address: 43214 BLACKDEER LOOP STE 115
TEMECULA, CA 92590
EPA ID: CAL000449470
Contact: NABIL AKKOUB
Contact address: 43214 BLACKDEER LOOP STE 115
TEMECULA, CA 92590
Contact country: Not reported
Contact telephone: 951-719-1005
Contact email: BILL.KN.96@GMAIL.COM
EPA Region: 09
Classification: Non-Generator
Description: Handler: Non-Generators do not presently generate hazardous waste

Owner/Operator Summary:

Owner/operator name: NABIL AKKOUB
Owner/operator address: 43214 BLACKDEER LOOP STE 115
TEMECULA, CA 92590
Owner/operator country: Not reported
Owner/operator telephone: 951-428-8070
Owner/operator email: Not reported
Owner/operator fax: Not reported
Owner/operator extension: Not reported
Legal status: Other
Owner/Operator Type: Owner
Owner/Op start date: Not reported
Owner/Op end date: Not reported

Owner/operator name: NABIL AKKOUB
Owner/operator address: 43214 BLACKDEER LOOP STE 115
TEMECULA, CA 92590
Owner/operator country: Not reported
Owner/operator telephone: 951-719-1005
Owner/operator email: Not reported
Owner/operator fax: Not reported
Owner/operator extension: Not reported
Legal status: Other
Owner/Operator Type: Operator
Owner/Op start date: Not reported

Map ID
Direction
Distance
Elevation

MAP FINDINGS

Site

Database(s)

EDR ID Number
EPA ID Number

(Continued)

1025876334

Owner/Op end date: Not reported

Handler Activities Summary:

U.S. importer of hazardous waste: No
Mixed waste (haz. and radioactive): Not reported
Recycler of hazardous waste: No
Transporter of hazardous waste: No
Treater, storer or disposer of HW: No
Underground injection activity: No
On-site burner exemption: No
Furnace exemption: No
Used oil fuel burner: No
Used oil processor: No
User oil refiner: No
Used oil fuel marketer to burner: No
Used oil Specification marketer: No
Used oil transfer facility: No
Used oil transporter: No

Violation Status: No violations found

180
SSE
1/8-1/4
0.170 mi.
897 ft.

CALAVO GROWERS INC
28410 VINCENT MORAGA DR
TEMECULA, CA 92590

RCRA NonGen / NLR 1024817985
CAL000323603

Actual:
1014 ft.

Focus Map:
7

RCRA NonGen / NLR:

Date form received by agency: 2007-08-15 00:00:00.0
Facility name: CALAVO GROWERS INC
Facility address: 28410 VINCENT MORAGA DR
TEMECULA, CA 92590-3654
EPA ID: CAL000323603
Contact: LAURA ZAVALA
Contact address: 28410 VINCENT MORAGA DR
TEMECULA, CA 92590-3654
Contact country: Not reported
Contact telephone: 951-676-7331
Contact email: PACOO@CALAVO.COM
EPA Region: 09
Classification: Non-Generator
Description: Handler: Non-Generators do not presently generate hazardous waste

Owner/Operator Summary:

Owner/operator name: LAURA ZAVALA
Owner/operator address: 28410 VINCENT MORAGA DR
TEMECULA, CA 92590
Owner/operator country: Not reported
Owner/operator telephone: 951-676-7331
Owner/operator email: Not reported
Owner/operator fax: Not reported
Owner/operator extension: Not reported
Legal status: Other
Owner/Operator Type: Operator
Owner/Op start date: Not reported
Owner/Op end date: Not reported

Owner/operator name: CALAVO GROWERS INC

Map ID
Direction
Distance
Elevation

MAP FINDINGS

Site

Database(s)

EDR ID Number
EPA ID Number

CALAVO GROWERS INC (Continued)

1024817985

Owner/operator address: 28410 VINCENT MORAGA DR
TEMECULA, CA 92590
Owner/operator country: Not reported
Owner/operator telephone: 951-676-7331
Owner/operator email: Not reported
Owner/operator fax: Not reported
Owner/operator extension: Not reported
Legal status: Other
Owner/Operator Type: Owner
Owner/Op start date: Not reported
Owner/Op end date: Not reported

Handler Activities Summary:

U.S. importer of hazardous waste: No
Mixed waste (haz. and radioactive): No
Recycler of hazardous waste: No
Transporter of hazardous waste: Yes
Treater, storer or disposer of HW: No
Underground injection activity: No
On-site burner exemption: No
Furnace exemption: No
Used oil fuel burner: No
Used oil processor: No
User oil refiner: No
Used oil fuel marketer to burner: No
Used oil Specification marketer: No
Used oil transfer facility: No
Used oil transporter: No

Violation Status: No violations found

AS181
NE
1/8-1/4
0.172 mi.
907 ft.

PAPINI'S GARAGE LLC
28710 VIA MONTEZUMA STE 4
TEMECULA, CA 92590
Site 1 of 7 in cluster AS

RCRA NonGen / NLR **1024873097**
CAL000441747

Actual:
1013 ft.

RCRA NonGen / NLR:

Focus Map:
5

Date form received by agency: 2018-12-12 00:00:00.0
Facility name: PAPINI'S GARAGE LLC
Facility address: 28710 VIA MONTEZUMA STE 4
TEMECULA, CA 92590
EPA ID: CAL000441747
Mailing address: 43393 TYLMAN ST
TEMECULA, CA 92592
Contact: ROBERT PAPINI
Contact address: 43393 TYLMAN ST
TEMECULA, CA 92592
Contact country: Not reported
Contact telephone: 951-704-8772
Contact email: PAPINISGARAGE@OUTLOOK.COM
EPA Region: 09
Classification: Non-Generator
Description: Handler: Non-Generators do not presently generate hazardous waste

Owner/Operator Summary:

Owner/operator name: ROBERT PAPINI
Owner/operator address: 43393 TYLMAN ST

Map ID
Direction
Distance
Elevation

MAP FINDINGS

Site

Database(s)

EDR ID Number
EPA ID Number

PAPINI'S GARAGE LLC (Continued)

1024873097

TEMECULA, CA 92592
Owner/operator country: Not reported
Owner/operator telephone: 951-704-8772
Owner/operator email: Not reported
Owner/operator fax: Not reported
Owner/operator extension: Not reported
Legal status: Other
Owner/Operator Type: Operator
Owner/Op start date: Not reported
Owner/Op end date: Not reported

Owner/operator name: ROBERT PAPINI
Owner/operator address: 43393 TYLMAN ST
TEMECULA, CA 92592

Owner/operator country: Not reported
Owner/operator telephone: 951-704-8772
Owner/operator email: Not reported
Owner/operator fax: Not reported
Owner/operator extension: Not reported
Legal status: Other
Owner/Operator Type: Owner
Owner/Op start date: Not reported
Owner/Op end date: Not reported

Handler Activities Summary:

U.S. importer of hazardous waste: No
Mixed waste (haz. and radioactive): No
Recycler of hazardous waste: No
Transporter of hazardous waste: Yes
Treater, storer or disposer of HW: No
Underground injection activity: No
On-site burner exemption: No
Furnace exemption: No
Used oil fuel burner: No
Used oil processor: No
User oil refiner: No
Used oil fuel marketer to burner: No
Used oil Specification marketer: No
Used oil transfer facility: No
Used oil transporter: No

Violation Status: No violations found

AT182
SW
1/8-1/4
0.173 mi.
911 ft.

42075 REMINGTON AVE #107
TEMECULA, CA 92592
Site 1 of 2 in cluster AT

RCRA NonGen / NLR 1025871912
CAL000445030

Actual:
1030 ft.
Focus Map:
5

RCRA NonGen / NLR:
Date form received by agency: 2019-04-09 00:00:00.0
Facility name: Not reported
Facility address: 42075 REMINGTON AVE #107
TEMECULA, CA 92592
EPA ID: CAL000445030
Mailing address: 43980 MAHLON VAIL CIRCLE DR #2702
TEMECULA, CA 92592
Contact: STEPHANIE SCHICK

Map ID
Direction
Distance
Elevation

MAP FINDINGS

Site

Database(s)

EDR ID Number
EPA ID Number

(Continued)

1025871912

Contact address: 42075 REMINGTON AVE #107
TEMECULA, CA 92592
Contact country: Not reported
Contact telephone: 951-296-2304
Contact email: Not reported
EPA Region: 09
Classification: Non-Generator
Description: Handler: Non-Generators do not presently generate hazardous waste

Owner/Operator Summary:

Owner/operator name: STEPHANIE SCHICK
Owner/operator address: 42075 REMINGTON AVE #107
TEMECULA, CA 92592
Owner/operator country: Not reported
Owner/operator telephone: 951-296-2304
Owner/operator email: Not reported
Owner/operator fax: Not reported
Owner/operator extension: Not reported
Legal status: Other
Owner/Operator Type: Operator
Owner/Op start date: Not reported
Owner/Op end date: Not reported

Owner/operator name: DEADLINE MEDIA INC
Owner/operator address: 42075 REMINGTON AVE #107
TEMECULA, CA 92592
Owner/operator country: Not reported
Owner/operator telephone: 951-296-2304
Owner/operator email: Not reported
Owner/operator fax: Not reported
Owner/operator extension: Not reported
Legal status: Other
Owner/Operator Type: Owner
Owner/Op start date: Not reported
Owner/Op end date: Not reported

Handler Activities Summary:

U.S. importer of hazardous waste: No
Mixed waste (haz. and radioactive): No
Recycler of hazardous waste: Yes
Transporter of hazardous waste: Yes
Treater, storer or disposer of HW: Yes
Underground injection activity: No
On-site burner exemption: No
Furnace exemption: No
Used oil fuel burner: No
Used oil processor: No
Used oil refiner: No
Used oil fuel marketer to burner: No
Used oil Specification marketer: No
Used oil transfer facility: No
Used oil transporter: No

Violation Status: No violations found

Map ID
Direction
Distance
Elevation

MAP FINDINGS

Site

Database(s)

EDR ID Number
EPA ID Number

AU183
NE
1/8-1/4
0.173 mi.
913 ft.

CALIFORNIA HIGHWAY PATROL #685 TEMECULA
27685A COMMERCE CENTER DR
TEMECULA, CA 92590

RCRA NonGen / NLR

1024788512
CAL000046163

Site 1 of 9 in cluster AU

Actual:
1015 ft.

RCRA NonGen / NLR:

Focus Map:
5

Date form received by agency: 1991-02-15 00:00:00.0
Facility name: CALIFORNIA HIGHWAY PATROL #685 TEMECULA
Facility address: 27685A COMMERCE CENTER DR
TEMECULA, CA 92590-0000
EPA ID: CAL000046163
Mailing address: PO BOX 942898
601 N 7TH ST
SACRAMENTO, CA 94298-0001
Contact: BETH DEPAOLA
Contact address: PO BOX 942898 601 N 7TH ST
SACRAMENTO, CA 94298-0001
Contact country: Not reported
Contact telephone: 916-843-3817
Contact email: EDEPAOLA@CHP.CA.GOV
EPA Region: 09
Classification: Non-Generator
Description: Handler: Non-Generators do not presently generate hazardous waste

Owner/Operator Summary:

Owner/operator name: BETH DEPAOLA
Owner/operator address: PO BOX 942898 601 N 7TH ST
SACRAMENTO, CA 94298
Owner/operator country: Not reported
Owner/operator telephone: 916-843-3817
Owner/operator email: Not reported
Owner/operator fax: Not reported
Owner/operator extension: Not reported
Legal status: Other
Owner/Operator Type: Operator
Owner/Op start date: Not reported
Owner/Op end date: Not reported

Owner/operator name: CALIFORNIA HIGHWAY PATROL
Owner/operator address: PO BOX 942898 601 N 7TH ST
SACRAMENTO, CA 94298
Owner/operator country: Not reported
Owner/operator telephone: 916-843-3800
Owner/operator email: Not reported
Owner/operator fax: Not reported
Owner/operator extension: Not reported
Legal status: Other
Owner/Operator Type: Owner
Owner/Op start date: Not reported
Owner/Op end date: Not reported

Handler Activities Summary:

U.S. importer of hazardous waste: No
Mixed waste (haz. and radioactive): No
Recycler of hazardous waste: No
Transporter of hazardous waste: Yes
Treater, storer or disposer of HW: No

Map ID
Direction
Distance
Elevation

MAP FINDINGS

Site

Database(s)

EDR ID Number
EPA ID Number

CALIFORNIA HIGHWAY PATROL #685 TEMECULA (Continued)

1024788512

Underground injection activity: No
On-site burner exemption: No
Furnace exemption: No
Used oil fuel burner: No
Used oil processor: No
User oil refiner: No
Used oil fuel marketer to burner: No
Used oil Specification marketer: No
Used oil transfer facility: No
Used oil transporter: No

Violation Status: No violations found

**AU184
NE
1/8-1/4
0.173 mi.
913 ft.**

**CALIFORNIA HIGHWAY PATROL
27685 COMMERCE CENTER DR
TEMECULA, CA 92390**

Site 2 of 9 in cluster AU

**CERS HAZ WASTE
CERS TANKS
CA FID UST
CERS**

**S101590146
N/A**

**Actual:
1015 ft.**

CERS HAZ WASTE:

Name: CALIFORNIA HIGHWAY PATROL - TEMECULA #685
Address: 27685 COMMERCE CENTER DR
City,State,Zip: TEMECULA, CA 92590
Site ID: 388472
CERS ID: 10316881
CERS Description: Hazardous Waste Generator

**Focus Map:
5**

CERS TANKS:

Name: CALIFORNIA HIGHWAY PATROL - TEMECULA #685
Address: 27685 COMMERCE CENTER DR
City,State,Zip: TEMECULA, CA 92590
Site ID: 388472
CERS ID: 10316881
CERS Description: Underground Storage Tank

CA FID UST:

Facility ID: 33004899
Regulated By: UTNKA
Regulated ID: Not reported
Cortese Code: Not reported
SIC Code: Not reported
Facility Phone: Not reported
Mail To: Not reported
Mailing Address: 27685 COMMERCE CENTER DR
Mailing Address 2: Not reported
Mailing City,St,Zip: TEMECULA 92390
Contact: Not reported
Contact Phone: Not reported
DUNs Number: Not reported
NPDES Number: Not reported
EPA ID: Not reported
Comments: Not reported
Status: Active

CERS:

Name: CALIFORNIA HIGHWAY PATROL - TEMECULA #685
Address: 27685 COMMERCE CENTER DR

Map ID
Direction
Distance
Elevation

MAP FINDINGS

Site

Database(s)

EDR ID Number
EPA ID Number

CALIFORNIA HIGHWAY PATROL (Continued)

S101590146

City,State,Zip: TEMECULA, CA 92590
Site ID: 388472
CERS ID: 10316881
CERS Description: Chemical Storage Facilities

Violations:

Site ID: 388472
Site Name: California Highway Patrol - Temecula #685
Violation Date: 11-30-2017
Citation: HSC 6.5 25123.3(h)(1) - California Health and Safety Code, Chapter 6.5, Section(s) 25123.3(h)(1)
Violation Description: Failure to send hazardous waste offsite for treatment, storage, or disposal within 180 days (or 270 days if waste is transported over 200 miles) for a generator who generates less than 1000 kilogram per month if all of the following conditions are met: (1) The quantity of hazardous waste accumulated onsite never exceeds 6,000 kilograms. (2) The generator complies with the requirements of 40 Code of Federal Regulations section 262.34(d), (e) and (f). (3) The generator does not hold acutely hazardous waste or extremely hazardous waste in an amount greater than one kilogram for more than 90 days.
Violation Notes: Returned to compliance on 03/08/2018.
Violation Division: Riverside County Department of Env Health
Violation Program: HW
Violation Source: CERS

Site ID: 388472
Site Name: California Highway Patrol - Temecula #685
Violation Date: 09-11-2014
Citation: 23 CCR 16 2666(c) - California Code of Regulations, Title 23, Chapter 16, Section(s) 2666(c)
Violation Description: Failure of pump shut down when a leak is detected or when line leak detector is disconnected.
Violation Notes: Returned to compliance on 01/20/2017.
Violation Division: Riverside County Department of Env Health
Violation Program: UST
Violation Source: CERS

Site ID: 388472
Site Name: California Highway Patrol - Temecula #685
Violation Date: 09-21-2016
Citation: 23 CCR 16 2632(d)(1)(C), 2641(h), 2711(a)(8) - California Code of Regulations, Title 23, Chapter 16, Section(s) 2632(d)(1)(C), 2641(h), 2711(a)(8)
Violation Description: Failure to submit or update a plot plan.
Violation Notes: Returned to compliance on 01/20/2017.
Violation Division: Riverside County Department of Env Health
Violation Program: UST
Violation Source: CERS

Site ID: 388472
Site Name: California Highway Patrol - Temecula #685
Violation Date: 03-08-2018
Citation: HSC 6.95 25508(a)(1) - California Health and Safety Code, Chapter 6.95, Section(s) 25508(a)(1)
Violation Description: Failure to complete and electronically submit hazardous material inventory information for all reportable hazardous materials on site at or above reportable quantities.
Violation Notes: Returned to compliance on 05/02/2018.

Map ID
Direction
Distance
Elevation

MAP FINDINGS

Site

Database(s)

EDR ID Number
EPA ID Number

CALIFORNIA HIGHWAY PATROL (Continued)

S101590146

Violation Division: Riverside County Department of Env Health
Violation Program: HMRRP
Violation Source: CERS

Site ID: 388472
Site Name: California Highway Patrol - Temecula #685
Violation Date: 09-11-2014
Citation: HSC 6.95 25508(a)(1) - California Health and Safety Code, Chapter 6.95, Section(s) 25508(a)(1)
Violation Description: Failure to complete and electronically submit hazardous material inventory information for all reportable hazardous materials on site at or above reportable quantities.
Violation Notes: Returned to compliance on 01/20/2017.
Violation Division: Riverside County Department of Env Health
Violation Program: HMRRP
Violation Source: CERS

Site ID: 388472
Site Name: California Highway Patrol - Temecula #685
Violation Date: 03-08-2018
Citation: HSC 6.95 25508(a)(1) - California Health and Safety Code, Chapter 6.95, Section(s) 25508(a)(1)
Violation Description: Failure to establish and electronically submit an adequate emergency response plan and procedures for a release or threatened release of a hazardous material.
Violation Notes: Returned to compliance on 05/02/2018.
Violation Division: Riverside County Department of Env Health
Violation Program: HMRRP
Violation Source: CERS

Site ID: 388472
Site Name: California Highway Patrol - Temecula #685
Violation Date: 11-30-2017
Citation: HSC 6.95 25508(a)(1) - California Health and Safety Code, Chapter 6.95, Section(s) 25508(a)(1)
Violation Description: Failure to establish and electronically submit an adequate training program in safety procedures in the event of a release or threatened release of a hazardous material.
Violation Notes: Returned to compliance on 05/02/2018.
Violation Division: Riverside County Department of Env Health
Violation Program: HMRRP
Violation Source: CERS

Site ID: 388472
Site Name: California Highway Patrol - Temecula #685
Violation Date: 03-08-2018
Citation: HSC 6.95 25508(a)(1) - California Health and Safety Code, Chapter 6.95, Section(s) 25508(a)(1)
Violation Description: Failure to establish and electronically submit an adequate training program in safety procedures in the event of a release or threatened release of a hazardous material.
Violation Notes: Returned to compliance on 05/02/2018.
Violation Division: Riverside County Department of Env Health
Violation Program: HMRRP
Violation Source: CERS

Site ID: 388472

Map ID
Direction
Distance
Elevation

MAP FINDINGS

Site

Database(s)

EDR ID Number
EPA ID Number

CALIFORNIA HIGHWAY PATROL (Continued)

S101590146

Site Name: California Highway Patrol - Temecula #685
Violation Date: 11-30-2017
Citation: 23 CCR 16 2632(d)(1)(c),2641(h),2711(a)(8) - California Code of Regulations, Title 23, Chapter 16, Section(s) 2632(d)(1)(c),2641(h),2711(a)(8)
Violation Description: Failure to submit or maintain a current facility plot plan.
Violation Notes: Returned to compliance on 05/02/2018.
Violation Division: Riverside County Department of Env Health
Violation Program: UST
Violation Source: CERS

Site ID: 388472
Site Name: California Highway Patrol - Temecula #685
Violation Date: 11-30-2017
Citation: 40 CFR 1 265.33 - U.S. Code of Federal Regulations, Title 40, Chapter 1, Section(s) 265.33
Violation Description: Failure to test and maintain as necessary all facility communications or alarm systems, fire protection equipment, spill control equipment, and decontamination equipment to assure its proper operation in time of emergency.
Violation Notes: Returned to compliance on 03/08/2018.
Violation Division: Riverside County Department of Env Health
Violation Program: HW
Violation Source: CERS

Site ID: 388472
Site Name: California Highway Patrol - Temecula #685
Violation Date: 11-30-2017
Citation: 23 CCR 16 2638(d) - California Code of Regulations, Title 23, Chapter 16, Section(s) 2638(d)
Violation Description: Failure to submit the Annual Monitoring System Certification Form to the UPA within 30 days of completion of the test.
Violation Notes: Returned to compliance on 11/30/2017.
Violation Division: Riverside County Department of Env Health
Violation Program: UST
Violation Source: CERS

Site ID: 388472
Site Name: California Highway Patrol - Temecula #685
Violation Date: 11-30-2017
Citation: HSC 6.95 25508(a)(1) - California Health and Safety Code, Chapter 6.95, Section(s) 25508(a)(1)
Violation Description: Failure to complete and electronically submit hazardous material inventory information for all reportable hazardous materials on site at or above reportable quantities.
Violation Notes: Returned to compliance on 05/02/2018.
Violation Division: Riverside County Department of Env Health
Violation Program: HMRRP
Violation Source: CERS

Site ID: 388472
Site Name: California Highway Patrol - Temecula #685
Violation Date: 03-08-2018
Citation: HSC 6.95 25505(c) - California Health and Safety Code, Chapter 6.95, Section(s) 25505(c)
Violation Description: Failure to have a business plan readily available to personnel of the business or the unified program facility with responsibilities for

Map ID
Direction
Distance
Elevation

MAP FINDINGS

Site

Database(s)

EDR ID Number
EPA ID Number

CALIFORNIA HIGHWAY PATROL (Continued)

S101590146

emergency response or training.
Violation Notes: Returned to compliance on 05/02/2018.
Violation Division: Riverside County Department of Env Health
Violation Program: HMRRP
Violation Source: CERS

Site ID: 388472
Site Name: California Highway Patrol - Temecula #685
Violation Date: 11-30-2017
Citation: HSC 6.95 25508(a)(1) - California Health and Safety Code, Chapter 6.95, Section(s) 25508(a)(1)
Violation Description: Failure to complete and electronically submit a business plan when storing/handling a hazardous material at or above reportable quantities.

Violation Notes: Returned to compliance on 05/02/2018.
Violation Division: Riverside County Department of Env Health
Violation Program: HMRRP
Violation Source: CERS

Site ID: 388472
Site Name: California Highway Patrol - Temecula #685
Violation Date: 09-11-2014
Citation: 23 CCR 16 2666(c) - California Code of Regulations, Title 23, Chapter 16, Section(s) 2666(c)
Violation Description: Failure of line leak detector to detect a leak and/or failure of audible and visual alarm.

Violation Notes: Returned to compliance on 01/20/2017.
Violation Division: Riverside County Department of Env Health
Violation Program: UST
Violation Source: CERS

Site ID: 388472
Site Name: California Highway Patrol - Temecula #685
Violation Date: 04-05-2019
Citation: 23 CCR 16 2644.1(a)(4) - California Code of Regulations, Title 23, Chapter 16, Section(s) 2644.1(a)(4)
Violation Description: Failure to notify the UPA 48 hours prior to testing.
Violation Notes: Returned to compliance on 04/05/2019. OBSERVATION: This facility conducted annual monitoring certification on 11/30/2018 and did not notify the CUPA at least 48 hours prior to the beginning of the test through the proper means. CORRECTIVE ACTION: Owner/operator shall ensure that the CUPA is notified at least 48 hours prior to the start of a test. Note: this will be verified at the next test date.

Violation Division: Riverside County Department of Env Health
Violation Program: UST
Violation Source: CERS

Site ID: 388472
Site Name: California Highway Patrol - Temecula #685
Violation Date: 04-05-2019
Citation: 23 CCR 16 2716(a) through (e) - California Code of Regulations, Title 23, Chapter 16, Section(s) 2716(a) through (e)
Violation Description: For designated operator (DO) monthly inspections conducted before October 1, 2018, failure to comply with one or more of the following requirements: Be performed by an ICC certified DO. Inspect monthly alarm history report, check that alarms are documented and responded to appropriately, and attach a copy. Inspect for the presence of

Map ID
Direction
Distance
Elevation

MAP FINDINGS

Site

Database(s)

EDR ID Number
EPA ID Number

CALIFORNIA HIGHWAY PATROL (Continued)

S101590146

liquid/debris in spill containers. Inspect for the presence of liquid/debris in under dispenser containment (UDC) and ensure that the monitoring equipment is positioned correctly. Inspect for liquid or debris in containment sumps where an alarm occurred with no service visit. Check that all testing and maintenance has been completed and documented. Verify that all facility employees have been trained in accordance with 23 CCR 2715(c). For designated operator (DO) 30 day inspections conducted on and after October 1, 2018, failure to conduct the designated UST operator visual inspection at least once every 30 days.

Violation Notes: Returned to compliance on 05/05/2019. OBSERVATION: The designated operator monthly inspections are being improperly performed. Designated operator monthly inspections observed not to be signed off by Owner/Operator RE: Review of the Designated operator's monthly inspection report. Designated operator monthly inspections failed to document all the alarms from the attached alarm history and alarm log on the 1/30/2019 and 3/1/2019 designated operator monthly inspection report(s) and failed to check that they were responded to appropriately. The missing alarms include: 1/30/2019 biannual certification related alarms, 2/4/2019, and 2/14/2019 rainwater related alarms. During the monthly inspection, the designated operator shall review the alarm history for the previous month, check that each alarm was documented and responded to appropriately, and attach a copy of the alarm history with documentation taken in response to any alarms to the monthly report. CORRECTIVE ACTION: Owner/operator shall ensure that [Truncated]

Violation Division: Riverside County Department of Env Health
Violation Program: UST
Violation Source: CERS

Site ID: 388472
Site Name: California Highway Patrol - Temecula #685
Violation Date: 09-21-2016
Citation: 23 CCR 16 2712(i) - California Code of Regulations, Title 23, Chapter 16, Section(s) 2712(i)

Violation Description: Failure to have a UST Monitoring Plan available on site.
Violation Notes: Returned to compliance on 01/20/2017.
Violation Division: Riverside County Department of Env Health
Violation Program: UST
Violation Source: CERS

Site ID: 388472
Site Name: California Highway Patrol - Temecula #685
Violation Date: 03-08-2018
Citation: HSC 6.95 25508(a)(1) - California Health and Safety Code, Chapter 6.95, Section(s) 25508(a)(1)

Violation Description: Failure to complete and electronically submit a business plan when storing/handling a hazardous material at or above reportable quantities.
Violation Notes: Returned to compliance on 05/02/2018.
Violation Division: Riverside County Department of Env Health
Violation Program: HMRRP
Violation Source: CERS

Site ID: 388472
Site Name: California Highway Patrol - Temecula #685
Violation Date: 11-30-2017

Map ID
Direction
Distance
Elevation

MAP FINDINGS

Site

Database(s)

EDR ID Number
EPA ID Number

CALIFORNIA HIGHWAY PATROL (Continued)

S101590146

Citation: HSC 6.5 25250.22 - California Health and Safety Code, Chapter 6.5, Section(s) 25250.22
Violation Description: Failure to properly manage used oil and/or fuel filters in accordance with the requirements.
Violation Notes: Returned to compliance on 03/08/2018.
Violation Division: Riverside County Department of Env Health
Violation Program: HW
Violation Source: CERS

Site ID: 388472
Site Name: California Highway Patrol - Temecula #685
Violation Date: 11-30-2017
Citation: HSC 6.95 25507 - California Health and Safety Code, Chapter 6.95, Section(s) 25507
Violation Description: Failure to adequately establish and implement a business plan when storing/handling a hazardous material at or above reportable quantities.
Violation Notes: Returned to compliance on 05/02/2018.
Violation Division: Riverside County Department of Env Health
Violation Program: HMRRP
Violation Source: CERS

Site ID: 388472
Site Name: California Highway Patrol - Temecula #685
Violation Date: 11-30-2017
Citation: HSC 6.5 25143.9 - California Health and Safety Code, Chapter 6.5, Section(s) 25143.9
Violation Description: Failure to manage a recyclable material pursuant to HSC 6.5 25143.2(b), (c), or (d).
Violation Notes: Returned to compliance on 03/08/2018.
Violation Division: Riverside County Department of Env Health
Violation Program: HW
Violation Source: CERS

Site ID: 388472
Site Name: California Highway Patrol - Temecula #685
Violation Date: 03-08-2018
Citation: HSC 6.95 25507 - California Health and Safety Code, Chapter 6.95, Section(s) 25507
Violation Description: Failure to adequately establish and implement a business plan when storing/handling a hazardous material at or above reportable quantities.
Violation Notes: Returned to compliance on 05/02/2018.
Violation Division: Riverside County Department of Env Health
Violation Program: HMRRP
Violation Source: CERS

Site ID: 388472
Site Name: California Highway Patrol - Temecula #685
Violation Date: 03-08-2018
Citation: HSC 6.95 25508(a)(1) - California Health and Safety Code, Chapter 6.95, Section(s) 25508(a)(1)
Violation Description: Failure to complete and electronically submit a site map with all required content.
Violation Notes: Returned to compliance on 05/02/2018.
Violation Division: Riverside County Department of Env Health
Violation Program: HMRRP

Map ID
Direction
Distance
Elevation

MAP FINDINGS

Site

Database(s)

EDR ID Number
EPA ID Number

CALIFORNIA HIGHWAY PATROL (Continued)

S101590146

Violation Source: CERS

Site ID: 388472
Site Name: California Highway Patrol - Temecula #685
Violation Date: 11-30-2017
Citation: HSC 6.95 25508(a)(1) - California Health and Safety Code, Chapter 6.95, Section(s) 25508(a)(1)
Violation Description: Failure to establish and electronically submit an adequate emergency response plan and procedures for a release or threatened release of a hazardous material.
Violation Notes: Returned to compliance on 05/02/2018.
Violation Division: Riverside County Department of Env Health
Violation Program: HMRRP
Violation Source: CERS

Site ID: 388472
Site Name: California Highway Patrol - Temecula #685
Violation Date: 11-30-2017
Citation: 23 CCR 16 2715(i) - California Code of Regulations, Title 23, Chapter 16, Section(s) 2715(i)
Violation Description: Failure to have a properly qualified service technician test leak detection equipment as required every 12 months (vapor, pressure, hydrostatic (VPH) system, sensors, line-leak detectors (LLD), automatic tank gauge (ATG), etc.).
Violation Notes: Returned to compliance on 11/30/2017.
Violation Division: Riverside County Department of Env Health
Violation Program: UST
Violation Source: CERS

Site ID: 388472
Site Name: California Highway Patrol - Temecula #685
Violation Date: 11-30-2017
Citation: HSC 6.95 25505(c) - California Health and Safety Code, Chapter 6.95, Section(s) 25505(c)
Violation Description: Failure to have a business plan readily available to personnel of the business or the unified program facility with responsibilities for emergency response or training.
Violation Notes: Returned to compliance on 05/02/2018.
Violation Division: Riverside County Department of Env Health
Violation Program: HMRRP
Violation Source: CERS

Site ID: 388472
Site Name: California Highway Patrol - Temecula #685
Violation Date: 11-30-2017
Citation: HSC 6.95 25508(a)(1) - California Health and Safety Code, Chapter 6.95, Section(s) 25508(a)(1)
Violation Description: Failure to complete and electronically submit a site map with all required content.
Violation Notes: Returned to compliance on 05/02/2018.
Violation Division: Riverside County Department of Env Health
Violation Program: HMRRP
Violation Source: CERS

Site ID: 388472
Site Name: California Highway Patrol - Temecula #685
Violation Date: 03-08-2018

Map ID
Direction
Distance
Elevation

MAP FINDINGS

Site

Database(s)

EDR ID Number
EPA ID Number

CALIFORNIA HIGHWAY PATROL (Continued)

S101590146

Citation: 23 CCR 16 2632(d)(1)(c),2641(h),2711(a)(8) - California Code of Regulations, Title 23, Chapter 16, Section(s) 2632(d)(1)(c),2641(h),2711(a)(8)

Violation Description: Failure to submit or maintain a current facility plot plan.

Violation Notes: Returned to compliance on 05/02/2018.

Violation Division: Riverside County Department of Env Health

Violation Program: UST

Violation Source: CERS

Site ID: 388472

Site Name: California Highway Patrol - Temecula #685

Violation Date: 04-05-2019

Citation: 23 CCR 16 2715(f) - California Code of Regulations, Title 23, Chapter 16, Section(s) 2715(f)

Violation Description: Failure to have a properly qualified service technician test leak detection equipment as required every 12 months (vapor, pressure, hydrostatic (VPH) system, sensors, line-leak detectors (LLD), automatic tank gauge (ATG), etc.).

Violation Notes: Returned to compliance on 04/05/2019. OBSERVATION: The annual UST monitoring system certification was performed approximately two months late according to review of prior violation and facility's historical anniversary date. Observed that the most recent monitoring certification was conducted at this facility on 11/30/2018. The monitoring system certification which occurred prior to this one was on 11/30/2017. Inspection report from this Department dated 11/30/2017 stated that monitoring system certification anniversary date was two months earlier and instructed all future annual monitoring certifications to be done in September. A review of records indicates that this facility is due for the next monitoring system certification during the month of September. CORRECTIVE ACTION: Owner/operator shall certify the continuous monitoring system as required every 12 months according to facility's historical anniversary date. The next monitoring system certification is due September 2019.

Violation Division: Riverside County Department of Env Health

Violation Program: UST

Violation Source: CERS

Evaluation:

Eval General Type: Compliance Evaluation Inspection

Eval Date: 09-11-2014

Violations Found: Yes

Eval Type: Routine done by local agency

Eval Notes: Not reported

Eval Division: Riverside County Department of Env Health

Eval Program: UST

Eval Source: CERS

Eval General Type: Compliance Evaluation Inspection

Eval Date: 09-21-2016

Violations Found: Yes

Eval Type: Routine done by local agency

Eval Notes: Not reported

Eval Division: Riverside County Department of Env Health

Eval Program: UST

Eval Source: CERS

Eval General Type: Other/Unknown

Map ID
Direction
Distance
Elevation

MAP FINDINGS

Site

Database(s)

EDR ID Number
EPA ID Number

CALIFORNIA HIGHWAY PATROL (Continued)

S101590146

Eval Date: 03-08-2018
Violations Found: No
Eval Type: Other, not routine, done by local agency
Eval Notes: Not reported
Eval Division: Riverside County Department of Env Health
Eval Program: HW
Eval Source: CERS

Eval General Type: Compliance Evaluation Inspection
Eval Date: 09-11-2014
Violations Found: Yes
Eval Type: Routine done by local agency
Eval Notes: Not reported
Eval Division: Riverside County Department of Env Health
Eval Program: HMRRP
Eval Source: CERS

Eval General Type: Compliance Evaluation Inspection
Eval Date: 11-30-2017
Violations Found: Yes
Eval Type: Routine done by local agency
Eval Notes: Not reported
Eval Division: Riverside County Department of Env Health
Eval Program: HMRRP
Eval Source: CERS

Eval General Type: Other/Unknown
Eval Date: 01-03-2019
Violations Found: No
Eval Type: Other, not routine, done by local agency
Eval Notes: Not reported
Eval Division: Riverside County Department of Env Health
Eval Program: UST
Eval Source: CERS

Eval General Type: Other/Unknown
Eval Date: 03-08-2018
Violations Found: Yes
Eval Type: Other, not routine, done by local agency
Eval Notes: Not reported
Eval Division: Riverside County Department of Env Health
Eval Program: UST
Eval Source: CERS

Eval General Type: Compliance Evaluation Inspection
Eval Date: 04-05-2019
Violations Found: Yes
Eval Type: Routine done by local agency
Eval Notes: Annual UST routine inspection conducted with regards to paperwork as annual monitoring certification 11/30/2019 was not witnessed by this Department due to inadequate notification. Sumps and UDC were opened by technician onsite Brian Dunahay of Epic Compliance. Observed small amount of water intrusion in all three sumps due to recent rains. Water was removed by technician and verified dry prior to the end of inspection.
Eval Division: Riverside County Department of Env Health
Eval Program: UST

Map ID
Direction
Distance
Elevation

MAP FINDINGS

Site

Database(s)

EDR ID Number
EPA ID Number

CALIFORNIA HIGHWAY PATROL (Continued)

S101590146

Eval Source: CERS

Eval General Type: Compliance Evaluation Inspection
Eval Date: 09-10-2013
Violations Found: No
Eval Type: Routine done by local agency
Eval Notes: No violations observed.
Eval Division: Riverside County Department of Env Health
Eval Program: UST
Eval Source: CERS

Eval General Type: Compliance Evaluation Inspection
Eval Date: 11-30-2017
Violations Found: Yes
Eval Type: Routine done by local agency
Eval Notes: Not reported
Eval Division: Riverside County Department of Env Health
Eval Program: HW
Eval Source: CERS

Eval General Type: Other/Unknown
Eval Date: 03-08-2018
Violations Found: Yes
Eval Type: Other, not routine, done by local agency
Eval Notes: Not reported
Eval Division: Riverside County Department of Env Health
Eval Program: HMRRP
Eval Source: CERS

Eval General Type: Compliance Evaluation Inspection
Eval Date: 09-10-2015
Violations Found: No
Eval Type: Routine done by local agency
Eval Notes: Not reported
Eval Division: Riverside County Department of Env Health
Eval Program: UST
Eval Source: CERS

Eval General Type: Compliance Evaluation Inspection
Eval Date: 09-11-2014
Violations Found: No
Eval Type: Routine done by local agency
Eval Notes: Not reported
Eval Division: Riverside County Department of Env Health
Eval Program: HW
Eval Source: CERS

Eval General Type: Compliance Evaluation Inspection
Eval Date: 11-30-2017
Violations Found: Yes
Eval Type: Routine done by local agency
Eval Notes: Not reported
Eval Division: Riverside County Department of Env Health
Eval Program: UST
Eval Source: CERS

Map ID
Direction
Distance
Elevation

MAP FINDINGS

Site

Database(s)

EDR ID Number
EPA ID Number

CALIFORNIA HIGHWAY PATROL (Continued)

S101590146

Enforcement Action:

Site ID: 388472
Site Name: California Highway Patrol - Temecula #685
Site Address: 27685 COMMERCE CENTER DR
Site City: TEMECULA
Site Zip: 92590
Enf Action Date: 09-11-2014
Enf Action Type: Notice of Violation (Unified Program)
Enf Action Description: Notice of Violation Issued by the Inspector at the Time of Inspection
Enf Action Notes: Not reported
Enf Action Division: Riverside County Department of Env Health
Enf Action Program: HMRRP
Enf Action Source: CERS

Site ID: 388472
Site Name: California Highway Patrol - Temecula #685
Site Address: 27685 COMMERCE CENTER DR
Site City: TEMECULA
Site Zip: 92590
Enf Action Date: 09-11-2014
Enf Action Type: Notice of Violation (Unified Program)
Enf Action Description: Notice of Violation Issued by the Inspector at the Time of Inspection
Enf Action Notes: Not reported
Enf Action Division: Riverside County Department of Env Health
Enf Action Program: UST
Enf Action Source: CERS

Coordinates:

Site ID: 388472
Facility Name: California Highway Patrol - Temecula #685
Env Int Type Code: HMBP
Program ID: 10316881
Coord Name: Not reported
Ref Point Type Desc: Center of a facility or station.
Latitude: 33.510890
Longitude: -117.160730

Affiliation:

Affiliation Type Desc: CUPA District
Entity Name: Riverside Cnty Env Health
Entity Title: Not reported
Affiliation Address: 4065 County Circle Drive, Room 104
Affiliation City: Riverside
Affiliation State: CA
Affiliation Country: Not reported
Affiliation Zip: 92503
Affiliation Phone: (951) 358-5055

Affiliation Type Desc: Document Preparer
Entity Name: Karen Mejia
Entity Title: Not reported
Affiliation Address: Not reported
Affiliation City: Not reported
Affiliation State: Not reported
Affiliation Country: Not reported
Affiliation Zip: Not reported

Map ID
Direction
Distance
Elevation

MAP FINDINGS

Site

Database(s)

EDR ID Number
EPA ID Number

CALIFORNIA HIGHWAY PATROL (Continued)

S101590146

Affiliation Phone: Not reported

Affiliation Type Desc: Environmental Contact
Entity Name: Karen Mejia
Entity Title: Not reported
Affiliation Address: P.O. Box 942898
Affiliation City: Sacramento
Affiliation State: CA
Affiliation Country: Not reported
Affiliation Zip: 94298-0001
Affiliation Phone: Not reported

Affiliation Type Desc: Parent Corporation
Entity Name: Department of California Highway Patrol
Entity Title: Not reported
Affiliation Address: Not reported
Affiliation City: Not reported
Affiliation State: Not reported
Affiliation Country: Not reported
Affiliation Zip: Not reported
Affiliation Phone: Not reported

Affiliation Type Desc: UST Tank Owner
Entity Name: California Highway Patrol
Entity Title: Not reported
Affiliation Address: PO Box 942898
Affiliation City: Sacramento
Affiliation State: CA
Affiliation Country: United States
Affiliation Zip: 94298-0001
Affiliation Phone: (916) 843-3800

Affiliation Type Desc: Identification Signer
Entity Name: Karen Mejia
Entity Title: ABMA, Facilities Section
Affiliation Address: Not reported
Affiliation City: Not reported
Affiliation State: Not reported
Affiliation Country: Not reported
Affiliation Zip: Not reported
Affiliation Phone: Not reported

Affiliation Type Desc: Operator
Entity Name: Captain Karyn M. Mentink, Area #685 Temecula
Entity Title: Not reported
Affiliation Address: Not reported
Affiliation City: Not reported
Affiliation State: Not reported
Affiliation Country: Not reported
Affiliation Zip: Not reported
Affiliation Phone: (951) 506-2000

Affiliation Type Desc: UST Property Owner Name
Entity Name: California Highway Patrol
Entity Title: Not reported
Affiliation Address: PO Box 942898
Affiliation City: Sacramento

Map ID
Direction
Distance
Elevation

MAP FINDINGS

Site

Database(s)

EDR ID Number
EPA ID Number

CALIFORNIA HIGHWAY PATROL (Continued)

S101590146

Affiliation State: CA
Affiliation Country: United States
Affiliation Zip: 94298-0001
Affiliation Phone: (916) 843-3800

Affiliation Type Desc: UST Permit Applicant
Entity Name: B. Gonsalves
Entity Title: Lieutenant
Affiliation Address: Not reported
Affiliation City: Not reported
Affiliation State: Not reported
Affiliation Country: Not reported
Affiliation Zip: Not reported
Affiliation Phone: (951) 506-2000

Affiliation Type Desc: UST Tank Operator
Entity Name: California Highway Patrol
Entity Title: Not reported
Affiliation Address: 27685 Commerce Center Drive
Affiliation City: Temecula
Affiliation State: CA
Affiliation Country: United States
Affiliation Zip: 92592
Affiliation Phone: (951) 506-2000

Affiliation Type Desc: Facility Mailing Address
Entity Name: Mailing Address
Entity Title: Not reported
Affiliation Address: 27685 Commerce Center Drive
Affiliation City: Temecula
Affiliation State: CA
Affiliation Country: Not reported
Affiliation Zip: 92590
Affiliation Phone: Not reported

Affiliation Type Desc: Legal Owner
Entity Name: Department of California Highway Patrol
Entity Title: Not reported
Affiliation Address: PO BOX 942898
Affiliation City: Sacramento
Affiliation State: CA
Affiliation Country: United States
Affiliation Zip: 94298-0001
Affiliation Phone: (916) 843-3800

AU185 CALIFORNIA HIGHWAY PATROL
NE 27685 COMMERCE CTR DR #A
1/8-1/4 TEMECULA, CA 92590
0.173 mi.
913 ft. Site 3 of 9 in cluster AU

LUST S104494727
CERS N/A

Actual: 1015 ft.
Focus Map: 5
LUST REG 9:
Region: 9
Status: Preliminary site assessment workplan submitted
Case Number: 9UT4036
Local Case: 2000-16132
Substance: Gasoline

Map ID
Direction
Distance
Elevation

MAP FINDINGS

Site

Database(s)

EDR ID Number
EPA ID Number

CALIFORNIA HIGHWAY PATROL (Continued)

S104494727

Qty Leaked: Not reported
Abate Method: Excavate and Dispose - remove contaminated soil and dispose in approved site
Local Agency: Riverside
How Found: Other Means
How Stopped: Other Means
Source: Unknown
Cause: Unknown
Lead Agency: Local Agency
Case Type: Soil only
Date Found: 03/14/2000
Date Stopped: / /
Confirm Date: / /
Submit Workplan: 3/14/00
Prelim Assess: / /
Desc Pollution: Not reported
Remed Plan: / /
Remed Action: Not reported
Began Monitor: Not reported
Release Date: 03/14/2000
Enforce Date: Not reported
Closed Date: Not reported
Enforce Type: Not reported
Pilot Program: LOP
Basin Number: 902.32
GW Depth: Not reported
Beneficial Use: MUNBU
NPDES Number: Not reported
Priority: Low priority. Priority ranking can change over time.
File Disp: Administratively opened on database, however no file physically exists
Interim Remedial Actions: Not reported
Cleanup and Abatement order Number: Not reported
Waste Discharge Requirement Number: Not reported

LUST:

Name: CALIFORNIA HIGHWAY PATROL
Address: 27685 COMMERCE CTR DR #A
City,State,Zip: TEMECULA, CA 92590
Lead Agency: SAN DIEGO RWQCB (REGION 9)
Case Type: LUST Cleanup Site
Geo Track: http://geotracker.waterboards.ca.gov/profile_report.asp?global_id=T0606599065
Global Id: T0606599065
Latitude: 33.511395181
Longitude: -117.160825
Status: Completed - Case Closed
Status Date: 07/09/2012
Case Worker: Not reported
RB Case Number: 9UT4036
Local Agency: Not reported
File Location: Regional Board
Local Case Number: 200016132
Potential Media Affect: Aquifer used for drinking water supply
Potential Contaminants of Concern: Gasoline, MTBE / TBA / Other Fuel Oxygenates
Site History: In February 2000, the CHP upgraded their underground gasoline fuel piping to be in compliance with current California State laws. Soil staining and hydrocarbon odors were detected beneath the gasoline dispenser. Methyl tertiary butyl ether (MTBE) was detected at a

Map ID
Direction
Distance
Elevation

MAP FINDINGS

Site

Database(s)

EDR ID Number
EPA ID Number

CALIFORNIA HIGHWAY PATROL (Continued)

S104494727

concentration of 310 micrograms per kilogram (ug/kg) in a soil sample collected at 1.5 feet below the gasoline dispenser.

LUST:

Global Id: T0606599065
Action Type: ENFORCEMENT
Date: 04/11/2006
Action: Technical Correspondence / Assistance / Other

Global Id: T0606599065
Action Type: ENFORCEMENT
Date: 10/18/2007
Action: Verbal Enforcement

Global Id: T0606599065
Action Type: ENFORCEMENT
Date: 07/28/2005
Action: * Referral to Regional Board or Another State Agency

Global Id: T0606599065
Action Type: ENFORCEMENT
Date: 03/04/2008
Action: Verbal Enforcement

Global Id: T0606599065
Action Type: ENFORCEMENT
Date: 05/12/2011
Action: Site Visit / Inspection / Sampling

Global Id: T0606599065
Action Type: ENFORCEMENT
Date: 03/08/2011
Action: Verbal Enforcement

Global Id: T0606599065
Action Type: ENFORCEMENT
Date: 10/26/2010
Action: Verbal Enforcement

Global Id: T0606599065
Action Type: ENFORCEMENT
Date: 03/09/2012
Action: Staff Letter

Global Id: T0606599065
Action Type: ENFORCEMENT
Date: 07/08/2012
Action: Other Report - #UST Sample Analytical Report

Global Id: T0606599065
Action Type: ENFORCEMENT
Date: 01/10/2006
Action: Site Visit / Inspection / Sampling

Global Id: T0606599065
Action Type: Other
Date: 03/14/2000
Action: Leak Discovery

Map ID
Direction
Distance
Elevation

MAP FINDINGS

Site

Database(s)

EDR ID Number
EPA ID Number

CALIFORNIA HIGHWAY PATROL (Continued)

S104494727

Global Id:	T0606599065
Action Type:	RESPONSE
Date:	03/23/2011
Action:	Other Report / Document
Global Id:	T0606599065
Action Type:	RESPONSE
Date:	04/30/2011
Action:	Monitoring Report - Semi-Annually
Global Id:	T0606599065
Action Type:	RESPONSE
Date:	06/20/2011
Action:	Soil and Water Investigation Report
Global Id:	T0606599065
Action Type:	ENFORCEMENT
Date:	09/17/2007
Action:	Verbal Enforcement
Global Id:	T0606599065
Action Type:	ENFORCEMENT
Date:	07/22/2008
Action:	Verbal Enforcement
Global Id:	T0606599065
Action Type:	ENFORCEMENT
Date:	07/01/2008
Action:	Verbal Enforcement
Global Id:	T0606599065
Action Type:	ENFORCEMENT
Date:	10/25/2007
Action:	Verbal Enforcement
Global Id:	T0606599065
Action Type:	ENFORCEMENT
Date:	10/19/2007
Action:	Verbal Enforcement
Global Id:	T0606599065
Action Type:	ENFORCEMENT
Date:	10/17/2007
Action:	Verbal Enforcement
Global Id:	T0606599065
Action Type:	ENFORCEMENT
Date:	10/16/2007
Action:	Verbal Enforcement
Global Id:	T0606599065
Action Type:	ENFORCEMENT
Date:	12/10/2007
Action:	Verbal Enforcement
Global Id:	T0606599065
Action Type:	ENFORCEMENT

Map ID
Direction
Distance
Elevation

MAP FINDINGS

Site

Database(s)

EDR ID Number
EPA ID Number

CALIFORNIA HIGHWAY PATROL (Continued)

S104494727

Date: 09/12/2007
Action: Verbal Enforcement

Global Id: T0606599065
Action Type: ENFORCEMENT
Date: 03/14/2007
Action: Verbal Enforcement

Global Id: T0606599065
Action Type: ENFORCEMENT
Date: 04/25/2007
Action: Verbal Enforcement

Global Id: T0606599065
Action Type: ENFORCEMENT
Date: 10/27/2010
Action: Verbal Enforcement

Global Id: T0606599065
Action Type: ENFORCEMENT
Date: 11/01/2011
Action: Verbal Enforcement

Global Id: T0606599065
Action Type: ENFORCEMENT
Date: 11/03/2011
Action: Verbal Enforcement

Global Id: T0606599065
Action Type: ENFORCEMENT
Date: 07/07/2011
Action: Verbal Enforcement

Global Id: T0606599065
Action Type: ENFORCEMENT
Date: 05/12/2011
Action: Site Visit / Inspection / Sampling

Global Id: T0606599065
Action Type: ENFORCEMENT
Date: 07/07/2011
Action: Verbal Enforcement

Global Id: T0606599065
Action Type: ENFORCEMENT
Date: 07/22/2011
Action: Verbal Enforcement

Global Id: T0606599065
Action Type: RESPONSE
Date: 10/30/2011
Action: Monitoring Report - Semi-Annually

Global Id: T0606599065
Action Type: RESPONSE
Date: 04/16/2012
Action: Request for Closure

Map ID
Direction
Distance
Elevation

MAP FINDINGS

Site

Database(s)

EDR ID Number
EPA ID Number

CALIFORNIA HIGHWAY PATROL (Continued)

S104494727

Global Id:	T0606599065
Action Type:	REMEDIATION
Date:	10/07/2008
Action:	Monitored Natural Attenuation
Global Id:	T0606599065
Action Type:	REMEDIATION
Date:	04/01/2009
Action:	Other (Use Description Field)
Global Id:	T0606599065
Action Type:	ENFORCEMENT
Date:	11/14/2006
Action:	Technical Correspondence / Assistance / Other
Global Id:	T0606599065
Action Type:	ENFORCEMENT
Date:	12/28/2005
Action:	Staff Letter
Global Id:	T0606599065
Action Type:	ENFORCEMENT
Date:	01/28/2007
Action:	Verbal Enforcement
Global Id:	T0606599065
Action Type:	ENFORCEMENT
Date:	04/12/2007
Action:	Staff Letter
Global Id:	T0606599065
Action Type:	ENFORCEMENT
Date:	03/05/2008
Action:	Verbal Enforcement
Global Id:	T0606599065
Action Type:	ENFORCEMENT
Date:	08/03/2007
Action:	Verbal Enforcement
Global Id:	T0606599065
Action Type:	ENFORCEMENT
Date:	01/02/2008
Action:	Verbal Enforcement
Global Id:	T0606599065
Action Type:	ENFORCEMENT
Date:	07/21/2011
Action:	Technical Correspondence / Assistance / Other
Global Id:	T0606599065
Action Type:	ENFORCEMENT
Date:	11/08/2011
Action:	Verbal Enforcement
Global Id:	T0606599065
Action Type:	ENFORCEMENT

Map ID
Direction
Distance
Elevation

MAP FINDINGS

Site

Database(s)

EDR ID Number
EPA ID Number

CALIFORNIA HIGHWAY PATROL (Continued)

S104494727

Date: 11/02/2011
Action: Verbal Enforcement

Global Id: T0606599065
Action Type: ENFORCEMENT
Date: 11/07/2011
Action: Technical Correspondence / Assistance / Other

Global Id: T0606599065
Action Type: ENFORCEMENT
Date: 07/22/2012
Action: Technical Correspondence / Assistance / Other

Global Id: T0606599065
Action Type: RESPONSE
Date: 01/30/2006
Action: Monitoring Report - Quarterly

Global Id: T0606599065
Action Type: RESPONSE
Date: 02/28/2006
Action: Other Report / Document

Global Id: T0606599065
Action Type: RESPONSE
Date: 12/24/2007
Action: Soil and Water Investigation Report

Global Id: T0606599065
Action Type: RESPONSE
Date: 05/25/2012
Action: Request for Closure

Global Id: T0606599065
Action Type: ENFORCEMENT
Date: 08/08/2007
Action: Verbal Enforcement

Global Id: T0606599065
Action Type: ENFORCEMENT
Date: 05/08/2008
Action: Verbal Enforcement

Global Id: T0606599065
Action Type: ENFORCEMENT
Date: 06/30/2008
Action: Staff Letter

Global Id: T0606599065
Action Type: ENFORCEMENT
Date: 05/15/2012
Action: Technical Correspondence / Assistance / Other

Global Id: T0606599065
Action Type: Other
Date: 03/14/2000
Action: Leak Reported

Map ID
Direction
Distance
Elevation

MAP FINDINGS

Site

Database(s)

EDR ID Number
EPA ID Number

CALIFORNIA HIGHWAY PATROL (Continued)

S104494727

Global Id:	T0606599065
Action Type:	RESPONSE
Date:	07/30/2006
Action:	Monitoring Report - Quarterly
Global Id:	T0606599065
Action Type:	RESPONSE
Date:	09/25/2012
Action:	Well Destruction Report
Global Id:	T0606599065
Action Type:	RESPONSE
Date:	12/28/2012
Action:	Well Destruction Report
Global Id:	T0606599065
Action Type:	ENFORCEMENT
Date:	12/18/2007
Action:	Verbal Enforcement
Global Id:	T0606599065
Action Type:	ENFORCEMENT
Date:	06/05/2008
Action:	Verbal Enforcement
Global Id:	T0606599065
Action Type:	ENFORCEMENT
Date:	01/08/2008
Action:	Verbal Enforcement
Global Id:	T0606599065
Action Type:	ENFORCEMENT
Date:	05/19/2008
Action:	Verbal Enforcement
Global Id:	T0606599065
Action Type:	ENFORCEMENT
Date:	06/26/2008
Action:	Verbal Enforcement
Global Id:	T0606599065
Action Type:	ENFORCEMENT
Date:	01/04/2007
Action:	Verbal Enforcement
Global Id:	T0606599065
Action Type:	ENFORCEMENT
Date:	08/22/2008
Action:	Verbal Enforcement
Global Id:	T0606599065
Action Type:	ENFORCEMENT
Date:	06/05/2012
Action:	Notification - Fee Title Owners Notice
Global Id:	T0606599065
Action Type:	ENFORCEMENT

Map ID
Direction
Distance
Elevation

MAP FINDINGS

Site

Database(s)

EDR ID Number
EPA ID Number

CALIFORNIA HIGHWAY PATROL (Continued)

S104494727

Date: 03/13/2012
Action: Site Visit / Inspection / Sampling

Global Id: T0606599065
Action Type: ENFORCEMENT
Date: 04/25/2012
Action: Technical Correspondence / Assistance / Other

Global Id: T0606599065
Action Type: RESPONSE
Date: 04/30/2007
Action: Soil and Water Investigation Workplan

Global Id: T0606599065
Action Type: ENFORCEMENT
Date: 09/02/2010
Action: Verbal Enforcement

Global Id: T0606599065
Action Type: ENFORCEMENT
Date: 08/25/2008
Action: Verbal Enforcement

Global Id: T0606599065
Action Type: ENFORCEMENT
Date: 10/27/2008
Action: Verbal Enforcement

Global Id: T0606599065
Action Type: ENFORCEMENT
Date: 10/24/2008
Action: Verbal Enforcement

Global Id: T0606599065
Action Type: ENFORCEMENT
Date: 03/12/2009
Action: Verbal Enforcement

Global Id: T0606599065
Action Type: ENFORCEMENT
Date: 05/22/2012
Action: Technical Correspondence / Assistance / Other

Global Id: T0606599065
Action Type: ENFORCEMENT
Date: 07/09/2012
Action: Closure/No Further Action Letter

Global Id: T0606599065
Action Type: RESPONSE
Date: 10/30/2008
Action: Soil and Water Investigation Report

Global Id: T0606599065
Action Type: RESPONSE
Date: 10/30/2008
Action: Monitoring Report - Quarterly

Map ID
Direction
Distance
Elevation

MAP FINDINGS

Site

Database(s)

EDR ID Number
EPA ID Number

CALIFORNIA HIGHWAY PATROL (Continued)

S104494727

Global Id: T0606599065
Action Type: RESPONSE
Date: 04/30/2009
Action: Monitoring Report - Quarterly

Global Id: T0606599065
Action Type: ENFORCEMENT
Date: 03/25/2009
Action: Verbal Enforcement

Global Id: T0606599065
Action Type: ENFORCEMENT
Date: 05/06/2009
Action: Verbal Enforcement

Global Id: T0606599065
Action Type: RESPONSE
Date: 10/30/2009
Action: Monitoring Report - Quarterly

Global Id: T0606599065
Action Type: RESPONSE
Date: 07/30/2008
Action: Monitoring Report - Quarterly

Global Id: T0606599065
Action Type: RESPONSE
Date: 04/30/2008
Action: Monitoring Report - Quarterly

Global Id: T0606599065
Action Type: ENFORCEMENT
Date: 01/24/2008
Action: Verbal Enforcement

Global Id: T0606599065
Action Type: ENFORCEMENT
Date: 12/15/2005
Action: * No Action

Global Id: T0606599065
Action Type: ENFORCEMENT
Date: 07/10/2008
Action: Verbal Enforcement

Global Id: T0606599065
Action Type: ENFORCEMENT
Date: 08/31/2009
Action: Verbal Enforcement

Global Id: T0606599065
Action Type: ENFORCEMENT
Date: 10/20/2009
Action: Verbal Enforcement

Global Id: T0606599065
Action Type: ENFORCEMENT

Map ID
Direction
Distance
Elevation

MAP FINDINGS

Site

Database(s)

EDR ID Number
EPA ID Number

CALIFORNIA HIGHWAY PATROL (Continued)

S104494727

Date: 08/06/2009
Action: Verbal Enforcement

Global Id: T0606599065
Action Type: ENFORCEMENT
Date: 10/30/2009
Action: Verbal Enforcement

Global Id: T0606599065
Action Type: RESPONSE
Date: 01/30/2009
Action: Monitoring Report - Quarterly

Global Id: T0606599065
Action Type: RESPONSE
Date: 04/30/2010
Action: Monitoring Report - Semi-Annually

Global Id: T0606599065
Action Type: ENFORCEMENT
Date: 02/04/2010
Action: Verbal Enforcement

Global Id: T0606599065
Action Type: ENFORCEMENT
Date: 02/11/2010
Action: Verbal Enforcement

Global Id: T0606599065
Action Type: ENFORCEMENT
Date: 02/05/2010
Action: Verbal Enforcement

Global Id: T0606599065
Action Type: ENFORCEMENT
Date: 09/01/2009
Action: Verbal Enforcement

Global Id: T0606599065
Action Type: ENFORCEMENT
Date: 12/17/2007
Action: Verbal Enforcement

Global Id: T0606599065
Action Type: ENFORCEMENT
Date: 12/07/2007
Action: Verbal Enforcement

Global Id: T0606599065
Action Type: ENFORCEMENT
Date: 01/10/2006
Action: Site Visit / Inspection / Sampling

Global Id: T0606599065
Action Type: ENFORCEMENT
Date: 11/30/2010
Action: Verbal Enforcement

Map ID
Direction
Distance
Elevation

MAP FINDINGS

Site

Database(s)

EDR ID Number
EPA ID Number

CALIFORNIA HIGHWAY PATROL (Continued)

S104494727

Global Id: T0606599065
Action Type: ENFORCEMENT
Date: 05/02/2011
Action: Verbal Enforcement

Global Id: T0606599065
Action Type: ENFORCEMENT
Date: 08/31/2010
Action: Verbal Enforcement

Global Id: T0606599065
Action Type: RESPONSE
Date: 08/30/2010
Action: Soil and Water Investigation Workplan

Global Id: T0606599065
Action Type: RESPONSE
Date: 10/30/2010
Action: Monitoring Report - Semi-Annually

Global Id: T0606599065
Action Type: ENFORCEMENT
Date: 12/20/2007
Action: Verbal Enforcement

LUST:

Global Id: T0606599065
Status: Open - Case Begin Date
Status Date: 03/14/2000

Global Id: T0606599065
Status: Open - Site Assessment
Status Date: 03/14/2000

Global Id: T0606599065
Status: Open - Site Assessment
Status Date: 03/22/2005

Global Id: T0606599065
Status: Open - Site Assessment
Status Date: 12/21/2005

Global Id: T0606599065
Status: Open - Site Assessment
Status Date: 04/03/2006

Global Id: T0606599065
Status: Open - Site Assessment
Status Date: 12/17/2007

Global Id: T0606599065
Status: Open - Remediation
Status Date: 03/12/2009

Global Id: T0606599065
Status: Completed - Case Closed
Status Date: 07/09/2012

Map ID
Direction
Distance
Elevation

MAP FINDINGS

Site

Database(s)

EDR ID Number
EPA ID Number

CALIFORNIA HIGHWAY PATROL (Continued)

S104494727

RIVERSIDE CO. LUST:

Name: CALIFORNIA HIGHWAY PATROL
Address: 27685 #A COMMERCE CENTER DR
City,State,Zip: TEMECULA, CA
Region: RIVERSIDE
Facility ID: 200016132
Employee: Winters
Site Closed: Referred to Water Board
Case Type: Drinking Water Aquifer affected
Facility Status: 0
Casetype Decode: An Aquifer used for Drinking Water supply has been contaminated.
Fstatus Decode: Not reported

CERS:

Name: CALIFORNIA HIGHWAY PATROL
Address: 27685 COMMERCE CTR DR #A
City,State,Zip: TEMECULA, CA 92590
Site ID: 237947
CERS ID: T0606599065
CERS Description: Leaking Underground Storage Tank Cleanup Site

**AU186
NE
1/8-1/4
0.173 mi.
913 ft.**

**CALIFORNIA HIGHWAY PATROL - TEMECULA #685
27685 COMMERCE CENTER DR
TEMECULA, CA 92590
Site 4 of 9 in cluster AU**

**UST U003152820
SWEEPS UST N/A**

**Actual:
1015 ft.
Focus Map:
5**

RIVERSIDE CO. UST:

Name: CALIFORNIA HIGHWAY PATROL - TEMECULA #685
Address: 27685 COMMERCE CENTER DR
City,State,Zip: TEMECULA, CA 92590
Region: RIVERSIDE
Total Tanks: 1

UST:

Name: CALIFORNIA HIGHWAY PATROL - TEMECULA #685
Address: 27685 COMMERCE CENTER DR
City,State,Zip: TEMECULA, CA 92590
Facility ID: Not reported
Permitting Agency: Riverside County Department of Environme
Latitude: 33.51089
Longitude: -117.16073

Name: CALIFORNIA HIGHWAY PATROL
Address: 27685 COMMERCE CENTER DR.
City,State,Zip: TEMECULA, CA 92590
Facility ID: 81815
Permitting Agency: RIVERSIDE COUNTY
Latitude: 33.5123295
Longitude: -117.1593323

Name: CA HIGHWAY PATROL TEMECULA
Address: 27685 COMMERCE CENTER DR
City,State,Zip: TEMECULA, CA 92590
Facility ID: Not reported
Permitting Agency: Riverside County Department of Environme

Map ID
Direction
Distance
Elevation

MAP FINDINGS

Site

Database(s)

EDR ID Number
EPA ID Number

CALIFORNIA HIGHWAY PATROL - TEMECULA #685 (Continued)

U003152820

Latitude: 33.51089
Longitude: -117.16073

Name: CALIFORNIA HIGHWAY PATROL - TEMECULA #685
Address: 27685 COMMERCE CENTER DR
City,State,Zip: TEMECULA, CA 92590
Facility ID: Not reported
Permitting Agency: Riverside County Department of Environmental Health
Latitude: 33.51089
Longitude: -117.16073

SWEEPS UST:

Name: CALIFORNIA HIGHWAY PATROL
Address: 27685 COMMERCE CENTER DR
City: TEMECULA
Status: Active
Comp Number: 18020
Number: 6
Board Of Equalization: Not reported
Referral Date: 07-09-93
Action Date: 07-09-93
Created Date: 07-19-90
Owner Tank Id: 1648
SWRCB Tank Id: 33-000-018020-000001
Tank Status: A
Capacity: 12000
Active Date: 07-09-93
Tank Use: M.V. FUEL
STG: P
Content: PRM UNLEADED
Number Of Tanks: 1

187
West
1/8-1/4
0.175 mi.
923 ft.

AMERICAN INDUSTRIAL MFG
28780 SINGLE OAK DRIVE
RANCHO, CA 92390

RCRA-SQG 1000360734
CAD982004566

Actual:
1016 ft.

Focus Map:
5

RCRA-SQG:
Date form received by agency: 1992-02-26 00:00:00.0
Facility name: AMERICAN INDUSTRIAL MFG
Facility address: 28780 SINGLE OAK DRIVE
RANCHO, CA 92390
EPA ID: CAD982004566
Contact: GUS VIGLIONE
Contact address: Not reported
Not reported
Contact country: US
Contact telephone: 714-676-3779
Contact email: Not reported
EPA Region: 09
Classification: Small Small Quantity Generator
Description: Handler: generates more than 100 and less than 1000 kg of hazardous waste during any calendar month and accumulates less than 6000 kg of hazardous waste at any time; or generates 100 kg or less of hazardous waste during any calendar month, and accumulates more than 1000 kg of hazardous waste at any time

Map ID
Direction
Distance
Elevation

MAP FINDINGS

Site

Database(s)

EDR ID Number
EPA ID Number

AMERICAN INDUSTRIAL MFG (Continued)

1000360734

Owner/Operator Summary:

Owner/operator name: NIPPONDENSO OF CA
Owner/operator address: NOT REQUIRED
NOT REQUIRED, ME 99999
Owner/operator country: Not reported
Owner/operator telephone: 415-555-1212
Owner/operator email: Not reported
Owner/operator fax: Not reported
Owner/operator extension: Not reported
Legal status: Private
Owner/Operator Type: Owner
Owner/Op start date: Not reported
Owner/Op end date: Not reported

Owner/operator name: NOT REQUIRED
Owner/operator address: NOT REQUIRED
NOT REQUIRED, ME 99999
Owner/operator country: Not reported
Owner/operator telephone: 415-555-1212
Owner/operator email: Not reported
Owner/operator fax: Not reported
Owner/operator extension: Not reported
Legal status: Private
Owner/Operator Type: Operator
Owner/Op start date: Not reported
Owner/Op end date: Not reported

Handler Activities Summary:

U.S. importer of hazardous waste: No
Mixed waste (haz. and radioactive): No
Recycler of hazardous waste: No
Transporter of hazardous waste: No
Treater, storer or disposer of HW: No
Underground injection activity: No
On-site burner exemption: No
Furnace exemption: No
Used oil fuel burner: No
Used oil processor: No
User oil refiner: No
Used oil fuel marketer to burner: No
Used oil Specification marketer: No
Used oil transfer facility: No
Used oil transporter: No

Historical Generators:

Date form received by agency: 1987-06-03 00:00:00.0
Site name: AMERICAN INDUSTRIAL MFG
Classification: Small Quantity Generator

Violation Status: No violations found

Map ID
Direction
Distance
Elevation

MAP FINDINGS

Site

Database(s)

EDR ID Number
EPA ID Number

AV188
SSW
1/8-1/4
0.177 mi.
935 ft.

27460 AQUA VISTA WAY B
TEMECULA, CA 92590

Site 1 of 2 in cluster AV

RCRA NonGen / NLR 1025877783
CAL000450921

Actual:
1021 ft.

RCRA NonGen / NLR:

Date form received by agency: 2019-11-25 00:00:00.0

Focus Map:
5

Facility name: Not reported
Facility address: 27460 AQUA VISTA WAY B
TEMECULA, CA 92590

EPA ID: CAL000450921
Mailing address: 43425 SAGE RD
AQUANGA, CA 92536

Contact: CODY CLAWSON
Contact address: 43425 SAGE RD
AQUANGA, CA 92536

Contact country: Not reported
Contact telephone: 951-204-5499
Contact email: Not reported

EPA Region: 09
Classification: Non-Generator
Description: Handler: Non-Generators do not presently generate hazardous waste

Owner/Operator Summary:

Owner/operator name: GIAVANNA VALENZUELA
Owner/operator address: 43425 SAGE RD
AQUANGA, CA 92536

Owner/operator country: Not reported
Owner/operator telephone: 951-378-4099
Owner/operator email: Not reported

Owner/operator fax: Not reported
Owner/operator extension: Not reported
Legal status: Other

Owner/Operator Type: Owner
Owner/Op start date: Not reported
Owner/Op end date: Not reported

Owner/operator name: CODY CLAWSON
Owner/operator address: 43425 SAGE RD
AQUANGA, CA 92536

Owner/operator country: Not reported
Owner/operator telephone: 951-204-5499
Owner/operator email: Not reported

Owner/operator fax: Not reported
Owner/operator extension: Not reported
Legal status: Other

Owner/Operator Type: Operator
Owner/Op start date: Not reported
Owner/Op end date: Not reported

Handler Activities Summary:

U.S. importer of hazardous waste: No
Mixed waste (haz. and radioactive): Not reported
Recycler of hazardous waste: No
Transporter of hazardous waste: No
Treater, storer or disposer of HW: No
Underground injection activity: No

Map ID
Direction
Distance
Elevation

MAP FINDINGS

Site

Database(s)

EDR ID Number
EPA ID Number

(Continued)

1025877783

On-site burner exemption: No
Furnace exemption: No
Used oil fuel burner: No
Used oil processor: No
Used oil refiner: No
Used oil fuel marketer to burner: No
Used oil Specification marketer: No
Used oil transfer facility: No
Used oil transporter: No

Violation Status: No violations found

AS189
NE
1/8-1/4
0.178 mi.
938 ft.

28733 VIA MONTEZUMA STE K
TEMECULA, CA 92590

Site 2 of 7 in cluster AS

RCRA NonGen / NLR

1025866780
CAL000267557

Actual:
1012 ft.

RCRA NonGen / NLR:

Date form received by agency: 2003-03-12 00:00:00.0

Focus Map:
5

Facility name: Not reported
Facility address: 28733 VIA MONTEZUMA STE K
TEMECULA, CA 92590
EPA ID: CAL000267557
Contact: STEVE SAULS
Contact address: 42128 PASEO SONRISA DEL SOL
TEMECULA, CA 92592
Contact country: Not reported
Contact telephone: 951-699-9921
Contact email: STEVE SAULS@MAKESTARAUTO.COM
EPA Region: 09
Classification: Non-Generator
Description: Handler: Non-Generators do not presently generate hazardous waste

Owner/Operator Summary:

Owner/operator name: STEVE SAULS
Owner/operator address: 42128 PASEO SONRISA DEL
TEMECULA, CA 92591
Owner/operator country: Not reported
Owner/operator telephone: 951-699-9921
Owner/operator email: Not reported
Owner/operator fax: Not reported
Owner/operator extension: Not reported
Legal status: Other
Owner/Operator Type: Owner
Owner/Op start date: Not reported
Owner/Op end date: Not reported

Owner/operator name: STEVE SAULS
Owner/operator address: 42128 PASEO SONRISA DEL SOL
TEMECULA, CA 92592
Owner/operator country: Not reported
Owner/operator telephone: 951-699-9921
Owner/operator email: Not reported
Owner/operator fax: Not reported
Owner/operator extension: Not reported
Legal status: Other
Owner/Operator Type: Operator

Map ID
 Direction
 Distance
 Elevation

MAP FINDINGS

Site

Database(s)

EDR ID Number
 EPA ID Number

(Continued)

1025866780

Owner/Op start date: Not reported
 Owner/Op end date: Not reported

Handler Activities Summary:

U.S. importer of hazardous waste: No
 Mixed waste (haz. and radioactive): No
 Recycler of hazardous waste: No
 Transporter of hazardous waste: No
 Treater, storer or disposer of HW: No
 Underground injection activity: No
 On-site burner exemption: No
 Furnace exemption: No
 Used oil fuel burner: No
 Used oil processor: No
 User oil refiner: No
 Used oil fuel marketer to burner: No
 Used oil Specification marketer: No
 Used oil transfer facility: No
 Used oil transporter: No

Violation Status: No violations found

**AS190
 NE
 1/8-1/4
 0.178 mi.
 938 ft.**

**SUPERIOR AUTO REPAIR
 28733 VIA MONTEZUMA #C
 TEMECULA, CA 92590
 Site 3 of 7 in cluster AS**

**CERS HAZ WASTE S123537131
 N/A**

**Actual:
 1012 ft.
 Focus Map:
 5**

CERS HAZ WASTE:
 Name: SUPERIOR AUTO REPAIR
 Address: 28733 VIA MONTEZUMA #C
 City,State,Zip: TEMECULA, CA 92590
 Site ID: 158277
 CERS ID: 10319449
 CERS Description: Hazardous Waste Generator

Violations:

Site ID: 158277
 Site Name: Superior Auto Repair
 Violation Date: 04-18-2019
 Citation: HSC 6.5 25250.22 - California Health and Safety Code, Chapter 6.5, Section(s) 25250.22
 Violation Description: Failure to properly manage used oil and/or fuel filters in accordance with the requirements.
 Violation Notes: Returned to compliance on 05/08/2019. OBSERVATION: Observed used paper oil/fuel filters not being hauled annually. CORRECTIVE ACTION: Owner/operator shall provide waste pickup for used paper oil/fuel filters and proof of pick up by an approved hauler. Provide waste manifest sent to jzelon@rivco.org.
 Violation Division: Riverside County Department of Env Health
 Violation Program: HW
 Violation Source: CERS
 Site ID: 158277
 Site Name: Superior Auto Repair
 Violation Date: 04-18-2019
 Citation: 40 CFR 1 265.31 - U.S. Code of Federal Regulations, Title 40, Chapter 1, Section(s) 265.31
 Violation Description: Failure to maintain and operate the facility to minimize the

Map ID
Direction
Distance
Elevation

MAP FINDINGS

Site

Database(s)

EDR ID Number
EPA ID Number

SUPERIOR AUTO REPAIR (Continued)

S123537131

Violation Notes: possibility of a fire, explosion, or any unplanned sudden or non-sudden release of hazardous waste or hazardous waste constituents to air, soil, or surface water which could threaten human health or the environment.
Returned to compliance on 05/08/2019. OBSERVATION: Observed minor oil spill and debris in the secondary containment for used oil drums and waste antifreeze. CORRECTIVE ACTION: Owner/operator shall clean and maintain secondary containment, and manage according to Title 22 hazardous waste regulations. Submit a statement and supporting documentation (photos) explaining how this waste was managed to this department.

Violation Division: Riverside County Department of Env Health
Violation Program: HW
Violation Source: CERS

Site ID: 158277
Site Name: Superior Auto Repair
Violation Date: 04-18-2019
Citation: 22 CCR 12 66262.34(e) - California Code of Regulations, Title 22, Chapter 12, Section(s) 66262.34(e)

Violation Description: Failure to meet the following conditions of satellite accumulation regulations: G Accumulate up to 55 gallons of hazardous waste or one quart of acute hazardous waste at or near the initial point of accumulation which was under the control of the operator. G Total time hazardous waste can be accumulated onsite in any generator accumulation area is one year, i.e., the combined accumulation time at a satellite accumulation point and at a 90/180/270 accumulation area (depending on size of generator and distance transported), whichever comes first. G The generator complies with section 66265.171, 66265.172, and 66265.173(a). G The container must be clearly marked with the initial date that hazardous waste is first placed in the container and labelled with the words G Hazardous WasteG including specified information G Container must be labelled with the date the satellite accumulation limit is reached and moved within three days after reaching the 55 gallon (or one quart) limit to a G 90 dayG accumulation area G 55 gallons (or one quart of acute hazardous waste) of waste per process may be accumulated

Violation Notes: Returned to compliance on 05/08/2019. OBSERVATION: Observed improper satellite accumulation/unlabeled oil dolly. CORRECTIVE ACTION: Owner/operator shall comply with all satellite accumulation requirements and provide all used oil dolly's marked used oil.

Violation Division: Riverside County Department of Env Health
Violation Program: HW
Violation Source: CERS

Evaluation:
Eval General Type: Compliance Evaluation Inspection
Eval Date: 04-18-2019
Violations Found: Yes
Eval Type: Routine done by local agency
Eval Notes: Not reported
Eval Division: Riverside County Department of Env Health
Eval Program: HW
Eval Source: CERS

Eval General Type: Compliance Evaluation Inspection
Eval Date: 11-23-2015

Map ID
Direction
Distance
Elevation

MAP FINDINGS

Site

Database(s)

EDR ID Number
EPA ID Number

SUPERIOR AUTO REPAIR (Continued)

S123537131

Violations Found: No
Eval Type: Routine done by local agency
Eval Notes: Not reported
Eval Division: Riverside County Department of Env Health
Eval Program: HW
Eval Source: CERS

Affiliation:

Affiliation Type Desc: Parent Corporation
Entity Name: SUPERIOR AUTO REPAIR
Entity Title: Not reported
Affiliation Address: Not reported
Affiliation City: Not reported
Affiliation State: Not reported
Affiliation Country: Not reported
Affiliation Zip: Not reported
Affiliation Phone: Not reported

Affiliation Type Desc: CUPA District
Entity Name: Riverside Cnty Env Health
Entity Title: Not reported
Affiliation Address: 4065 County Circle Drive, Room 104
Affiliation City: Riverside
Affiliation State: CA
Affiliation Country: Not reported
Affiliation Zip: 92503
Affiliation Phone: (951) 358-5055

Affiliation Type Desc: Facility Mailing Address
Entity Name: Mailing Address
Entity Title: Not reported
Affiliation Address: 28733 Via Montezuma
Affiliation City: Temecula
Affiliation State: CA
Affiliation Country: Not reported
Affiliation Zip: 92590
Affiliation Phone: Not reported

AS191
NE
1/8-1/4
0.178 mi.
938 ft.

SUPERIOR AUTO REPAIR
28733 VIA MONTEZUMA UNIT C
TEMECULA, CA 92590
Site 4 of 7 in cluster AS

RCRA NonGen / NLR 1024797804
CAL000191545

Actual:
1012 ft.

RCRA NonGen / NLR:

Date form received by agency: 2000-06-16 00:00:00.0
Facility name: SUPERIOR AUTO REPAIR
Facility address: 28733 VIA MONTEZUMA UNIT C
TEMECULA, CA 92590-0000
EPA ID: CAL000191545
Contact: ANGELA WERKHEISER/OFF MGR
Contact address: 28733 VIA MONTEZUMA UNIT C
TEMECULA, CA 92590
Contact country: Not reported
Contact telephone: 951-699-6077
Contact email: DAYTONA115@AOL.COM

Focus Map:
5

Map ID
Direction
Distance
Elevation

MAP FINDINGS

Site

Database(s)

EDR ID Number
EPA ID Number

SUPERIOR AUTO REPAIR (Continued)

1024797804

EPA Region: 09
Classification: Non-Generator
Description: Handler: Non-Generators do not presently generate hazardous waste

Owner/Operator Summary:

Owner/operator name: TOM WERKHEISER
Owner/operator address: 28733 VIA MONTEZUMA UNIT C
TEMECULA, CA 92590

Owner/operator country: Not reported
Owner/operator telephone: 951-699-6077
Owner/operator email: Not reported
Owner/operator fax: Not reported
Owner/operator extension: Not reported
Legal status: Other
Owner/Operator Type: Owner
Owner/Op start date: Not reported
Owner/Op end date: Not reported

Owner/operator name: ANGELA WERKHEISER/OFF MGR
Owner/operator address: 28733 VIA MONTEZUMA UNIT C
TEMECULA, CA 92590

Owner/operator country: Not reported
Owner/operator telephone: 951-699-6077
Owner/operator email: Not reported
Owner/operator fax: Not reported
Owner/operator extension: Not reported
Legal status: Other
Owner/Operator Type: Operator
Owner/Op start date: Not reported
Owner/Op end date: Not reported

Handler Activities Summary:

U.S. importer of hazardous waste: No
Mixed waste (haz. and radioactive): No
Recycler of hazardous waste: No
Transporter of hazardous waste: Yes
Treater, storer or disposer of HW: No
Underground injection activity: No
On-site burner exemption: No
Furnace exemption: No
Used oil fuel burner: No
Used oil processor: No
User oil refiner: No
Used oil fuel marketer to burner: No
Used oil Specification marketer: No
Used oil transfer facility: No
Used oil transporter: No

Violation Status: No violations found

Map ID
Direction
Distance
Elevation

MAP FINDINGS

Site

Database(s)

EDR ID Number
EPA ID Number

AS192 **SUPERIOR AUTO REPAIR**
NE **28733 VIA MONTEZUMA UNIT C**
1/8-1/4 **TEMECULA, CA 92590**
0.178 mi.
938 ft. **Site 5 of 7 in cluster AS**

RCRA-SQG **1000886271**
FINDS **CA0000134858**
ECHO
HAZNET

Actual:
1012 ft.

RCRA-SQG:

Focus Map:
5

Date form received by agency: 1994-02-11 00:00:00
Facility name: SUPERIOR AUTO REPAIR
Facility address: 28733 VIA MONTEZUMA UNIT C
TEMECULA, CA 92590
EPA ID: CA0000134858
Mailing address: VIA MONTEZUMA UNIT C
TEMECULA, CA 92590
Contact: SANTIAGO BENITEZ
Contact address: 28733 VIA MONTEZUMA UNIT C
TEMECULA, CA 92590
Contact country: US
Contact telephone: 909-699-6077
Contact email: Not reported
EPA Region: 09
Classification: Small Small Quantity Generator
Description: Handler: generates more than 100 and less than 1000 kg of hazardous waste during any calendar month and accumulates less than 6000 kg of hazardous waste at any time; or generates 100 kg or less of hazardous waste during any calendar month, and accumulates more than 1000 kg of hazardous waste at any time

Owner/Operator Summary:

Owner/operator name: DONALD W COOP
Owner/operator address: 41755 RIDERWAY
TEMECULA, CA 92590
Owner/operator country: Not reported
Owner/operator telephone: 909-676-3301
Owner/operator email: Not reported
Owner/operator fax: Not reported
Owner/operator extension: Not reported
Legal status: Private
Owner/Operator Type: Owner
Owner/Op start date: Not reported
Owner/Op end date: Not reported

Handler Activities Summary:

U.S. importer of hazardous waste: No
Mixed waste (haz. and radioactive): No
Recycler of hazardous waste: No
Transporter of hazardous waste: No
Treater, storer or disposer of HW: No
Underground injection activity: No
On-site burner exemption: No
Furnace exemption: No
Used oil fuel burner: No
Used oil processor: No
User oil refiner: No
Used oil fuel marketer to burner: No
Used oil Specification marketer: No
Used oil transfer facility: No
Used oil transporter: No

Map ID
Direction
Distance
Elevation

MAP FINDINGS

Site

Database(s)

EDR ID Number
EPA ID Number

SUPERIOR AUTO REPAIR (Continued)

1000886271

Violation Status: No violations found

FINDS:

Registry ID: 110002613921

Environmental Interest/Information System

RCRAInfo is a national information system that supports the Resource Conservation and Recovery Act (RCRA) program through the tracking of events and activities related to facilities that generate, transport, and treat, store, or dispose of hazardous waste. RCRAInfo allows RCRA program staff to track the notification, permit, compliance, and corrective action activities required under RCRA.
STATE MASTER

[Click this hyperlink](#) while viewing on your computer to access additional FINDS: detail in the EDR Site Report.

ECHO:

Envid: 1000886271
Registry ID: 110002613921
DFR URL: <http://echo.epa.gov/detailed-facility-report?fid=110002613921>

HAZNET:

Name: SUPERIOR AUTO REPAIR
Address: 28733 VIA MONTEZUMA UNIT C
Address 2: Not reported
City,State,Zip: TEMECULA, CA 925900000
Year: 1994
Gepaid: CA0000134858
Contact: FRANCISCO CORNEJO
Telephone: 9096996077
Mailing Name: Not reported
Mailing Address: 28733 VIA MONTEZUMA STE C
Gen County: 33
Waste Category: Unspecified aqueous solution
TSD EPA ID: CAT080013352
TSD County: 19
Disposal Method: Recycler
Tons: 0.231

Additional Info:

Year: 1994
Shipment Date: 19941128
Creation Date: 4/2/1996 0:00:00
Receipt Date: 19941128
Manifest ID: 93694843
Gen EPA ID: CA0000134858
Trans EPA ID: CAD028277036
Trans Name: Not reported
Trans 2 EPA ID: Not reported
Trans 2 Name: Not reported
TSD EPA ID: CAT080013352
Trans Name: Not reported
TSD EPA ID: Not reported
TSD EPA ID: Not reported
Waste Code: 135

Map ID
 Direction
 Distance
 Elevation

MAP FINDINGS

Site

Database(s)

EDR ID Number
 EPA ID Number

SUPERIOR AUTO REPAIR (Continued)

1000886271

RCRA Code:	Not reported
Meth Code:	R01
Quantity Tons:	0.231
Waste Quantity:	55
Quantity Unit:	G
Additional Code 1:	Not reported
Additional Code 2:	Not reported
Additional Code 3:	Not reported
Additional Code 4:	Not reported
Additional Code 5:	Not reported

**AS193
 NE
 1/8-1/4
 0.178 mi.
 938 ft.**

**MAKESTAR
 28733 VIA MONTEZUMA #K
 TEMECULA, CA 92590**

**CERS HAZ WASTE S123536881
 N/A**

Site 6 of 7 in cluster AS

**Actual:
 1012 ft.**

CERS HAZ WASTE:

**Focus Map:
 5**

Name:	MAKESTAR
Address:	28733 VIA MONTEZUMA #K
City,State,Zip:	TEMECULA, CA 92590
Site ID:	132482
CERS ID:	10317214
CERS Description:	Hazardous Waste Generator

Violations:

Site ID:	132482
Site Name:	Makestar
Violation Date:	08-23-2018
Citation:	40 CFR 1 265.173 - U.S. Code of Federal Regulations, Title 40, Chapter 1, Section(s) 265.173

Violation Description: Failure to meet the following container management requirements: (a) A container holding hazardous waste must always be closed during storage, except when it is necessary to add or remove waste. (b) A container holding hazardous waste must not be opened, handled, or stored in a manner which may rupture the container or cause it to leak.

Violation Notes: Returned to compliance on 10/02/2018. OBSERVATION: Observed 2 drums of waste oil without bung caps in place. CORRECTIVE ACTION: Owner/operator shall maintain all hazardous waste containers closed when not adding/removing hazardous waste.

Violation Division:	Riverside County Department of Env Health
Violation Program:	HW
Violation Source:	CERS

Site ID:	132482
Site Name:	Makestar
Violation Date:	05-26-2015
Citation:	22 CCR 12 66262.12 - California Code of Regulations, Title 22, Chapter 12, Section(s) 66262.12

Violation Description: Failure to obtain and/or maintain an Active EPA ID.

Violation Notes:	Returned to compliance on 07/03/2015.
Violation Division:	Riverside County Department of Env Health
Violation Program:	HW
Violation Source:	CERS

Site ID:	132482
----------	--------

Map ID
Direction
Distance
Elevation

MAP FINDINGS

Site

Database(s)

EDR ID Number
EPA ID Number

MAKESTAR (Continued)

S123536881

Site Name: Makestar
Violation Date: 08-23-2018
Citation: 40 CFR 1 262.34(d)(5)(ii) - U.S. Code of Federal Regulations, Title 40, Chapter 1, Section(s) 262.34(d)(5)(ii)
Violation Description: Failure to post the following information next to the telephone: (A) The name and telephone number of the emergency coordinator; (B) Location of fire extinguishers and spill control material, and, if present, fire alarm; and (C) The telephone number of the fire department, unless the facility has a direct alarm.
Violation Notes: Returned to compliance on 10/02/2018. OBSERVATION: Observed no/incomplete emergency response information postings. CORRECTIVE ACTION: Owner/operator shall post required information next to the phone or where employees have access to it. Observed in the employee restroom an OSHA poster that has BLANK spaces for required emergency contacts.
Violation Division: Riverside County Department of Env Health
Violation Program: HW
Violation Source: CERS

Site ID: 132482
Site Name: Makestar
Violation Date: 10-02-2018
Citation: 40 CFR 1 265.31 - U.S. Code of Federal Regulations, Title 40, Chapter 1, Section(s) 265.31
Violation Description: Failure to maintain and operate the facility to minimize the possibility of a fire, explosion, or any unplanned sudden or non-sudden release of hazardous waste or hazardous waste constituents to air, soil, or surface water which could threaten human health or the environment.
Violation Notes: Returned to compliance on 10/12/2018. OBSERVATION: Observed liquid spills on and around at secondary containment of waste drums. CORRECTIVE ACTION: Owner/operator shall clean and maintain drums and secondary containment of standing liquid, and manage according to Title 22 hazardous waste regulations. Submit a statement and supporting documentation (photos) explaining how this waste was managed to this department at jzelon@rivco.org.
Violation Division: Riverside County Department of Env Health
Violation Program: HW
Violation Source: CERS

Site ID: 132482
Site Name: Makestar
Violation Date: 08-23-2018
Citation: HSC 6.5 25250.22 - California Health and Safety Code, Chapter 6.5, Section(s) 25250.22
Violation Description: Failure to properly manage used oil and/or fuel filters in accordance with the requirements.
Violation Notes: Returned to compliance on 10/03/2018. OBSERVATION: Observed used oil/fuel filters being stored improperly. Specifically, paper filters drum label was not able to be read and used oil filters waiting to be crushed were stored on top of the waste filter drum. CORRECTIVE ACTION: Owner/operator shall provide the used oil filter drum labels easily accessible and completed with accumulation start date. Discontinue storing used oil filters waiting to be drained on top of waste drums. Provide stored/maintained properly.
Violation Division: Riverside County Department of Env Health
Violation Program: HW

Map ID
Direction
Distance
Elevation

MAP FINDINGS

Site

Database(s)

EDR ID Number
EPA ID Number

MAKESTAR (Continued)

S123536881

Violation Source: CERS

Site ID: 132482
Site Name: Makestar
Violation Date: 10-02-2018
Citation: 40 CFR 1 265.174 - U.S. Code of Federal Regulations, Title 40, Chapter 1, Section(s) 265.174

Violation Description: Failure to inspect hazardous waste storage areas at least weekly and look for leaking and deteriorating containers.

Violation Notes: Returned to compliance on 10/12/2018. OBSERVATION: Observed the presence of multiple hazardous waste violations at this facility. The presence of multiple violations indicates that inspections of the hazardous waste areas are not being conducted. CORRECTIVE ACTION: Owner/operator shall conduct weekly documented inspections of all hazardous waste storage areas. Provide a log maintained onsite regarding hazardous waste storage area maintenance.

Violation Division: Riverside County Department of Env Health
Violation Program: HW
Violation Source: CERS

Site ID: 132482
Site Name: Makestar
Violation Date: 10-02-2018
Citation: 40 CFR 1 265.32 - U.S. Code of Federal Regulations, Title 40, Chapter 1, Section(s) 265.32

Violation Description: Failure of the facility to maintain the following emergency equipment or equivalents: 1) An internal communications or alarm system; 2) A device, such as a telephone (immediately available at the scene of Operations/ Maintenance) or a hand-held two-way radio, capable of summoning emergency assistance from local police departments, fire departments, or State or local emergency response teams; 3) Portable fire extinguishers, fire control equipment, spill control equipment, and decontamination equipment; and 4) Water at adequate volume and pressure to supply water hose streams, or foam producing equipment, or automatic sprinklers, or water spray systems.

Violation Notes: Returned to compliance on 10/12/2018. OBSERVATION: Observed a lack of adequate spill equipment. Observed no solid waste drum available for contaminated kitty litter or cardboard used to absorb spills of hazardous materials. Observed at reinspection some soiled cardboard at under cars. CORRECTIVE ACTION: Owner/operator shall provide a solid waste drum for contaminated absorbent materials used onsite (kitty litter/cardboard). Provide drum properly labeled and photos provided to jzelon@rivco.org.

Violation Division: Riverside County Department of Env Health
Violation Program: HW
Violation Source: CERS

Site ID: 132482
Site Name: Makestar
Violation Date: 08-23-2018
Citation: 40 CFR 1 262.34(d)(5)(iii) - U.S. Code of Federal Regulations, Title 40, Chapter 1, Section(s) 262.34(d)(5)(iii)

Violation Description: Failure to ensure that all employees are thoroughly familiar with proper waste handling and emergency procedures, relevant to their responsibilities during normal facility operations and emergencies.

Violation Notes: Returned to compliance on 10/02/2018. OBSERVATION: No current training records observed/provided during inspection. Observed a 5 quart motor

Map ID
Direction
Distance
Elevation

MAP FINDINGS

Site

Database(s)

EDR ID Number
EPA ID Number

MAKESTAR (Continued)

S123536881

oil container in the waste receptacle that had a pourable amount of liquid. Spoke to owner regarding ensuring all containers are empty (no pourable amount of liquid). CORRECTIVE ACTION: Owner/operator shall provide employees with initial and/or annual refresher hazardous waste training as required. Ensure that "empty" motor oil container maintenance is covered and that employees are made aware that containers are to be empty (no pourable amount of liquid) prior to disposal in the regular trash. Maintain available for inspection.

Violation Division: Riverside County Department of Env Health
Violation Program: HW
Violation Source: CERS

Site ID: 132482
Site Name: Makestar
Violation Date: 08-23-2018
Citation: 22 CCR 12 66262.34(f) - California Code of Regulations, Title 22, Chapter 12, Section(s) 66262.34(f)

Violation Description: Failure to properly label hazardous waste accumulation containers and portable tanks with the following requirements: "Hazardous Waste", name and address of the generator, physical and chemical characteristics of the Hazardous Waste, and starting accumulation date.

Violation Notes: Returned to compliance on 10/02/2018. OBSERVATION: Observed incomplete labels on all waste oil and waste antifreeze drums. Information missing included accumulation start date. Last start date written was 2/2/18 but oil and antifreeze have been picked up several times (every 1-2 months) since 2/2/18. CORRECTIVE ACTION: Owner/operator shall label hazardous waste containers with all the required information. Label shall include at least: the words ""hazardous waste"", generator name and address, accumulation start date, composition and physical state of waste, and hazardous property statement. This violation was corrected onsite.

Violation Division: Riverside County Department of Env Health
Violation Program: HW
Violation Source: CERS

Site ID: 132482
Site Name: Makestar
Violation Date: 08-23-2018
Citation: HSC 6.5 25144.6 (b) - California Health and Safety Code, Chapter 6.5, Section(s) 25144.6 (b)

Violation Description: Failure to properly manage reusable soiled textile materials prior to being sent for laundering.

Violation Notes: Returned to compliance on 10/02/2018. OBSERVATION: Observed improper textile/contaminated rag management. Observed contaminated rags being stacked to drain/dry prior to placement in a proper container with lid. CORRECTIVE ACTION: Owner/operator shall properly manage used/soiled textiles and ensure that they are maintained in a container with lid.

Violation Division: Riverside County Department of Env Health
Violation Program: HW
Violation Source: CERS

Site ID: 132482
Site Name: Makestar
Violation Date: 05-26-2015
Citation: 22 CCR 12 66262.34(f) - California Code of Regulations, Title 22,

Map ID
Direction
Distance
Elevation

MAP FINDINGS

Site

Database(s)

EDR ID Number
EPA ID Number

MAKESTAR (Continued)

S123536881

Violation Description: Chapter 12, Section(s) 66262.34(f)
Failure to properly label hazardous waste accumulation containers with the following requirements: "Hazardous Waste", name and address of the generator, physical and chemical characteristics of the Hazardous Waste, and starting accumulation date.

Violation Notes: Returned to compliance on 05/26/2015.

Violation Division: Riverside County Department of Env Health

Violation Program: HW

Violation Source: CERS

Evaluation:

Eval General Type: Compliance Evaluation Inspection

Eval Date: 08-23-2018

Violations Found: Yes

Eval Type: Routine done by local agency

Eval Notes: Facility is a general auto shop with waste streams that include: waste oil, waste antifreeze, used/drained oil filters both paper and metallic, and lead acid batteries.

Eval Division: Riverside County Department of Env Health

Eval Program: HW

Eval Source: CERS

Eval General Type: Compliance Evaluation Inspection

Eval Date: 05-26-2015

Violations Found: Yes

Eval Type: Routine done by local agency

Eval Notes: Not reported

Eval Division: Riverside County Department of Env Health

Eval Program: HW

Eval Source: CERS

Eval General Type: Other/Unknown

Eval Date: 10-02-2018

Violations Found: Yes

Eval Type: Other, not routine, done by local agency

Eval Notes: Not reported

Eval Division: Riverside County Department of Env Health

Eval Program: HW

Eval Source: CERS

Enforcement Action:

Site ID: 132482

Site Name: Makestar

Site Address: 28733 VIA MONTEZUMA #K

Site City: TEMECULA

Site Zip: 92590

Enf Action Date: 05-26-2015

Enf Action Type: Notice of Violation (Unified Program)

Enf Action Description: Notice of Violation Issued by the Inspector at the Time of Inspection

Enf Action Notes: Not reported

Enf Action Division: Riverside County Department of Env Health

Enf Action Program: HW

Enf Action Source: CERS

Affiliation:

Affiliation Type Desc: CUPA District

Map ID
Direction
Distance
Elevation

MAP FINDINGS

Site

Database(s)

EDR ID Number
EPA ID Number

MAKESTAR (Continued)

S123536881

Entity Name: Riverside Cnty Env Health
Entity Title: Not reported
Affiliation Address: 4065 County Circle Drive, Room 104
Affiliation City: Riverside
Affiliation State: CA
Affiliation Country: Not reported
Affiliation Zip: 92503
Affiliation Phone: (951) 358-5055

Affiliation Type Desc: Facility Mailing Address
Entity Name: Mailing Address
Entity Title: Not reported
Affiliation Address: 28733 Via Montezuma
Affiliation City: Temecula
Affiliation State: CA
Affiliation Country: Not reported
Affiliation Zip: 92590
Affiliation Phone: Not reported

Affiliation Type Desc: Parent Corporation
Entity Name: Makestar
Entity Title: Not reported
Affiliation Address: Not reported
Affiliation City: Not reported
Affiliation State: Not reported
Affiliation Country: Not reported
Affiliation Zip: Not reported
Affiliation Phone: Not reported

**AS194
NE
1/8-1/4
0.178 mi.
938 ft.**

**RANCHO TRANSMISSION
28733 VIA MONTEZUMA UNIT G
TEMECULA, CA 92590**

**RCRA-SQG 1000905498
FINDS CA0000773804
ECHO**

Site 7 of 7 in cluster AS

**Actual:
1012 ft.**

RCRA-SQG:

**Focus Map:
5**

Date form received by agency: 1994-09-15 00:00:00.0
Facility name: RANCHO TRANSMISSION
Facility address: 28733 VIA MONTEZUMA UNIT G
TEMECULA, CA 92590
EPA ID: CA0000773804
Mailing address: VIA MONTEZUMA UNIT G
TEMECULA, CA 92590
Contact: EFRAIN SELVA JR
Contact address: 28733 VIA MONTEZUMA UNIT G
TEMECULA, CA 92590
Contact country: US
Contact telephone: 909-676-6569
Contact email: Not reported
EPA Region: 09
Classification: Small Small Quantity Generator
Description: Handler: generates more than 100 and less than 1000 kg of hazardous waste during any calendar month and accumulates less than 6000 kg of hazardous waste at any time; or generates 100 kg or less of hazardous waste during any calendar month, and accumulates more than 1000 kg of hazardous waste at any time

Map ID
Direction
Distance
Elevation

MAP FINDINGS

Site

Database(s)

EDR ID Number
EPA ID Number

RANCHO TRANSMISSION (Continued)

1000905498

Owner/Operator Summary:

Owner/operator name: DON COOP
Owner/operator address: 41755 RIDER WY
TEMECULA, CA 92590
Owner/operator country: Not reported
Owner/operator telephone: 909-676-1638
Owner/operator email: Not reported
Owner/operator fax: Not reported
Owner/operator extension: Not reported
Legal status: Private
Owner/Operator Type: Owner
Owner/Op start date: Not reported
Owner/Op end date: Not reported

Handler Activities Summary:

U.S. importer of hazardous waste: No
Mixed waste (haz. and radioactive): No
Recycler of hazardous waste: No
Transporter of hazardous waste: No
Treater, storer or disposer of HW: No
Underground injection activity: No
On-site burner exemption: No
Furnace exemption: No
Used oil fuel burner: No
Used oil processor: No
User oil refiner: No
Used oil fuel marketer to burner: No
Used oil Specification marketer: No
Used oil transfer facility: No
Used oil transporter: No

Violation Status: No violations found

FINDS:

Registry ID: 110009526922

Environmental Interest/Information System

RCRAInfo is a national information system that supports the Resource Conservation and Recovery Act (RCRA) program through the tracking of events and activities related to facilities that generate, transport, and treat, store, or dispose of hazardous waste. RCRAInfo allows RCRA program staff to track the notification, permit, compliance, and corrective action activities required under RCRA.

[Click this hyperlink](#) while viewing on your computer to access additional FINDS: detail in the EDR Site Report.

ECHO:

Envid: 1000905498
Registry ID: 110009526922
DFR URL: <http://echo.epa.gov/detailed-facility-report?fid=110009526922>

Map ID
Direction
Distance
Elevation

MAP FINDINGS

Site

Database(s)

EDR ID Number
EPA ID Number

AT195
SW
1/8-1/4
0.178 mi.
939 ft.

ROUSSEAU PRECISION MACHINE INC
42182 REMINGTON AVE
TEMECULA, CA 92590

RCRA NonGen / NLR **1024823738**
CAL000345147

Site 2 of 2 in cluster AT

Actual:
1030 ft.

RCRA NonGen / NLR:

Date form received by agency: 2009-07-29 00:00:00.0

Focus Map:
5

Facility name: ROUSSEAU PRECISION MACHINE INC
Facility address: 42182 REMINGTON AVE
TEMECULA, CA 92590-2547

EPA ID: CAL000345147
Contact: JASON ROUSSEAU
Contact address: 42182 REMINGTON AVE
TEMECULA, CA 92590

Contact country: Not reported
Contact telephone: 951-296-1210
Contact email: ROUSSEAUMACHINE@VERIZON.NET
EPA Region: 09
Classification: Non-Generator
Description: Handler: Non-Generators do not presently generate hazardous waste

Owner/Operator Summary:

Owner/operator name: JASON ROUSSEAU
Owner/operator address: 27110 RED MAPLE ST
MURRIETA, CA 92562

Owner/operator country: Not reported
Owner/operator telephone: 951-445-4491
Owner/operator email: Not reported
Owner/operator fax: Not reported
Owner/operator extension: Not reported
Legal status: Other
Owner/Operator Type: Owner
Owner/Op start date: Not reported
Owner/Op end date: Not reported

Owner/operator name: JASON ROUSSEAU
Owner/operator address: 42182 REMINGTON AVE
TEMECULA, CA 92590

Owner/operator country: Not reported
Owner/operator telephone: 951-296-1210
Owner/operator email: Not reported
Owner/operator fax: Not reported
Owner/operator extension: Not reported
Legal status: Other
Owner/Operator Type: Operator
Owner/Op start date: Not reported
Owner/Op end date: Not reported

Handler Activities Summary:

U.S. importer of hazardous waste: No
Mixed waste (haz. and radioactive): No
Recycler of hazardous waste: No
Transporter of hazardous waste: Yes
Treater, storer or disposer of HW: No
Underground injection activity: No
On-site burner exemption: No
Furnace exemption: No

Map ID
Direction
Distance
Elevation

MAP FINDINGS

Site

Database(s)

EDR ID Number
EPA ID Number

ROUSSEAU PRECISION MACHINE INC (Continued)

1024823738

Used oil fuel burner: No
Used oil processor: No
User oil refiner: No
Used oil fuel marketer to burner: No
Used oil Specification marketer: No
Used oil transfer facility: No
Used oil transporter: No

Violation Status: No violations found

AW196 FORMER DELTA DISCOUNT GAS
ENE 28111 FRONT ST
1/8-1/4 TEMECULA, CA 92591
0.178 mi.
941 ft. Site 1 of 6 in cluster AW

LUST S102434133
ENF N/A
HIST CORTESE
CIWQS
CERS

Actual:
1009 ft.
Focus Map:
6

LUST:
Name: MOBIL
Address: 28111 FRONT ST / JEFFERSON AVE
City,State,Zip: TEMECULA, CA 92590
Lead Agency: RIVERSIDE COUNTY LOP
Case Type: LUST Cleanup Site
Geo Track: http://geotracker.waterboards.ca.gov/profile_report.asp?global_id=T0606501121
Global Id: T0606501121
Latitude: 33.5037862525111
Longitude: -117.154972195901
Status: Completed - Case Closed
Status Date: 03/21/1991
Case Worker: Not reported
RB Case Number: 9UT1806
Local Agency: Not reported
File Location: Not reported
Local Case Number: 90876
Potential Media Affect: Soil
Potential Contaminants of Concern: Gasoline
Site History: Not reported

LUST:
Global Id: T0606501121
Action Type: ENFORCEMENT
Date: 03/22/2011
Action: File review - #RCDEH Site File

Global Id: T0606501121
Action Type: ENFORCEMENT
Date: 03/18/1991
Action: Closure/No Further Action Letter - #Riv Co Closure

Global Id: T0606501121
Action Type: Other
Date: 09/19/1990
Action: Leak Reported

Global Id: T0606501121
Action Type: Other
Date: 09/19/1990
Action: Leak Discovery

Map ID
Direction
Distance
Elevation

MAP FINDINGS

Site

Database(s)

EDR ID Number
EPA ID Number

FORMER DELTA DISCOUNT GAS (Continued)

S102434133

LUST:

Global Id: T0606501121
Status: Open - Case Begin Date
Status Date: 09/19/1990

Global Id: T0606501121
Status: Open - Site Assessment
Status Date: 09/25/1990

Global Id: T0606501121
Status: Completed - Case Closed
Status Date: 03/21/1991

Name: DELTA DISCOUNT GAS (NARAIN OIL)
Address: 28111 FRONT ST
City,State,Zip: TEMECULA, CA 92590
Lead Agency: SAN DIEGO RWQCB (REGION 9)
Case Type: LUST Cleanup Site
Geo Track: http://geotracker.waterboards.ca.gov/profile_report.asp?global_id=T0606501135
Global Id: T0606501135
Latitude: 33.5037347310062
Longitude: -117.154710888863
Status: Completed - Case Closed
Status Date: 03/28/2014
Case Worker: Not reported
RB Case Number: 9UT2937
Local Agency: Not reported
File Location: Regional Board
Local Case Number: 94094
Potential Media Affect: Aquifer used for drinking water supply
Potential Contaminants of Concern: Gasoline
Site History: The site was formerly operated as a gasoline station since 1982 (Figure 2). In February 1994, an unauthorized release of gasoline occurred. At the time of the unauthorized release, Narain Oil, Inc. operated the business as Delta Discount Gas. The gas station was subsequently operated by Summit Energy Corporation from 1998 to 2001. Both Narain Oil and Summit Energy Corporation declared that they had insufficient funds to perform cleanup operations at the site. As the Caldwell Family Trust had always owned the property, Mr. Scott Caldwell of AgriCare Properties, LLC (AgriCare) asserted ownership of the property and initiated the remediation of the site. Mr. Caldwell retained H+A to prepare and submit a CAP to the SDRWQCB. The CAP, and subsequent addendums dated May 14, 2004, October 22, 2004, December 28, 2004, and February 2, 2005, was later approved by the SDRWQCB.

LUST:

Global Id: T0606501135
Action Type: ENFORCEMENT
Date: 03/21/2005
Action: * Verbal Communication

Global Id: T0606501135
Action Type: ENFORCEMENT
Date: 08/23/2005
Action: * Verbal Communication

Map ID
Direction
Distance
Elevation

MAP FINDINGS

Site

Database(s)

EDR ID Number
EPA ID Number

FORMER DELTA DISCOUNT GAS (Continued)

S102434133

Global Id: T0606501135
Action Type: ENFORCEMENT
Date: 06/29/2005
Action: * Verbal Communication

Global Id: T0606501135
Action Type: ENFORCEMENT
Date: 06/08/2005
Action: Staff Letter

Global Id: T0606501135
Action Type: ENFORCEMENT
Date: 05/23/2005
Action: * Verbal Communication

Global Id: T0606501135
Action Type: ENFORCEMENT
Date: 08/26/2005
Action: * Verbal Communication

Global Id: T0606501135
Action Type: ENFORCEMENT
Date: 05/25/2005
Action: * Verbal Communication

Global Id: T0606501135
Action Type: ENFORCEMENT
Date: 08/08/2005
Action: Site Visit / Inspection / Sampling

Global Id: T0606501135
Action Type: ENFORCEMENT
Date: 12/20/2006
Action: Meeting

Global Id: T0606501135
Action Type: ENFORCEMENT
Date: 06/20/2006
Action: Site Visit / Inspection / Sampling

Global Id: T0606501135
Action Type: ENFORCEMENT
Date: 05/12/2011
Action: Site Visit / Inspection / Sampling

Global Id: T0606501135
Action Type: ENFORCEMENT
Date: 07/01/2010
Action: Verbal Enforcement

Global Id: T0606501135
Action Type: ENFORCEMENT
Date: 09/29/2011
Action: Meeting

Global Id: T0606501135
Action Type: ENFORCEMENT

Map ID
Direction
Distance
Elevation

MAP FINDINGS

Site

Database(s)

EDR ID Number
EPA ID Number

FORMER DELTA DISCOUNT GAS (Continued)

S102434133

Date: 06/21/2010
Action: Verbal Enforcement

Global Id: T0606501135
Action Type: ENFORCEMENT
Date: 07/01/2010
Action: Verbal Enforcement

Global Id: T0606501135
Action Type: ENFORCEMENT
Date: 12/06/2010
Action: Verbal Enforcement

Global Id: T0606501135
Action Type: ENFORCEMENT
Date: 07/12/2010
Action: Verbal Enforcement

Global Id: T0606501135
Action Type: Other
Date: 02/01/1994
Action: Leak Discovery

Global Id: T0606501135
Action Type: RESPONSE
Date: 10/31/2003
Action: Monitoring Report - Quarterly

Global Id: T0606501135
Action Type: RESPONSE
Date: 07/31/2003
Action: Monitoring Report - Quarterly

Global Id: T0606501135
Action Type: RESPONSE
Date: 12/28/2004
Action: Corrective Action Plan / Remedial Action Plan

Global Id: T0606501135
Action Type: RESPONSE
Date: 09/12/2003
Action: Corrective Action Plan / Remedial Action Plan

Global Id: T0606501135
Action Type: RESPONSE
Date: 10/22/2004
Action: Corrective Action Plan / Remedial Action Plan

Global Id: T0606501135
Action Type: RESPONSE
Date: 01/31/2005
Action: Monitoring Report - Quarterly

Global Id: T0606501135
Action Type: RESPONSE
Date: 02/02/2005
Action: Corrective Action Plan / Remedial Action Plan

Map ID
Direction
Distance
Elevation

MAP FINDINGS

Site

Database(s)

EDR ID Number
EPA ID Number

FORMER DELTA DISCOUNT GAS (Continued)

S102434133

Global Id: T0606501135
Action Type: RESPONSE
Date: 04/30/2011
Action: Monitoring Report - Quarterly

Global Id: T0606501135
Action Type: RESPONSE
Date: 06/16/2011
Action: Interim Remedial Action Report

Global Id: T0606501135
Action Type: ENFORCEMENT
Date: 07/08/2011
Action: Technical Correspondence / Assistance / Other

Global Id: T0606501135
Action Type: ENFORCEMENT
Date: 11/29/2011
Action: Technical Correspondence / Assistance / Other

Global Id: T0606501135
Action Type: ENFORCEMENT
Date: 05/12/2011
Action: Site Visit / Inspection / Sampling

Global Id: T0606501135
Action Type: ENFORCEMENT
Date: 09/01/2011
Action: Technical Correspondence / Assistance / Other

Global Id: T0606501135
Action Type: ENFORCEMENT
Date: 12/16/2009
Action: Site Visit / Inspection / Sampling

Global Id: T0606501135
Action Type: Other
Date: 08/01/2005
Action: Leak Stopped

Global Id: T0606501135
Action Type: RESPONSE
Date: 01/31/2004
Action: Monitoring Report - Quarterly

Global Id: T0606501135
Action Type: RESPONSE
Date: 04/30/2004
Action: Monitoring Report - Quarterly

Global Id: T0606501135
Action Type: RESPONSE
Date: 07/31/2004
Action: Monitoring Report - Quarterly

Global Id: T0606501135
Action Type: RESPONSE

Map ID
Direction
Distance
Elevation

MAP FINDINGS

Site

Database(s)

EDR ID Number
EPA ID Number

FORMER DELTA DISCOUNT GAS (Continued)

S102434133

Date: 02/17/2004
Action: Corrective Action Plan / Remedial Action Plan

Global Id: T0606501135
Action Type: RESPONSE
Date: 05/14/2004
Action: Corrective Action Plan / Remedial Action Plan

Global Id: T0606501135
Action Type: RESPONSE
Date: 04/30/2005
Action: Monitoring Report - Quarterly

Global Id: T0606501135
Action Type: RESPONSE
Date: 07/30/2011
Action: Monitoring Report - Quarterly

Global Id: T0606501135
Action Type: RESPONSE
Date: 10/30/2011
Action: Monitoring Report - Quarterly

Global Id: T0606501135
Action Type: RESPONSE
Date: 11/22/2011
Action: CAP/RAP - Feasibility Study Report

Global Id: T0606501135
Action Type: RESPONSE
Date: 01/30/2012
Action: Monitoring Report - Quarterly

Global Id: T0606501135
Action Type: RESPONSE
Date: 04/30/2012
Action: Monitoring Report - Quarterly

Global Id: T0606501135
Action Type: RESPONSE
Date: 08/01/2013
Action: Request for Closure - Regulator Responded

Global Id: T0606501135
Action Type: RESPONSE
Date: 08/01/2013
Action: Request for Closure - Regulator Responded

Global Id: T0606501135
Action Type: REMEDIATION
Date: 08/01/2005
Action: Other (Use Description Field)

Global Id: T0606501135
Action Type: REMEDIATION
Date: 08/01/2005
Action: Excavation

Map ID
Direction
Distance
Elevation

MAP FINDINGS

Site

Database(s)

EDR ID Number
EPA ID Number

FORMER DELTA DISCOUNT GAS (Continued)

S102434133

Global Id: T0606501135
Action Type: REMEDIATION
Date: 02/16/2011
Action: In Situ Physical/Chemical Treatment (other than SVE)

Global Id: T0606501135
Action Type: REMEDIATION
Date: 07/01/2011
Action: In Situ Physical/Chemical Treatment (other than SVE)

Global Id: T0606501135
Action Type: ENFORCEMENT
Date: 01/31/2008
Action: Meeting

Global Id: T0606501135
Action Type: ENFORCEMENT
Date: 05/08/2008
Action: Staff Letter

Global Id: T0606501135
Action Type: ENFORCEMENT
Date: 08/04/2011
Action: Verbal Enforcement

Global Id: T0606501135
Action Type: ENFORCEMENT
Date: 09/07/2011
Action: Technical Correspondence / Assistance / Other

Global Id: T0606501135
Action Type: ENFORCEMENT
Date: 08/04/2011
Action: Technical Correspondence / Assistance / Other

Global Id: T0606501135
Action Type: ENFORCEMENT
Date: 07/27/2011
Action: Verbal Enforcement

Global Id: T0606501135
Action Type: ENFORCEMENT
Date: 07/22/2011
Action: Verbal Enforcement

Global Id: T0606501135
Action Type: ENFORCEMENT
Date: 08/08/2011
Action: Technical Correspondence / Assistance / Other

Global Id: T0606501135
Action Type: ENFORCEMENT
Date: 03/05/2012
Action: Meeting

Global Id: T0606501135
Action Type: ENFORCEMENT

Map ID
Direction
Distance
Elevation

MAP FINDINGS

Site

Database(s)

EDR ID Number
EPA ID Number

FORMER DELTA DISCOUNT GAS (Continued)

S102434133

Date: 11/01/2012
Action: Technical Correspondence / Assistance / Other

Global Id: T0606501135
Action Type: ENFORCEMENT
Date: 01/04/2012
Action: Technical Correspondence / Assistance / Other

Global Id: T0606501135
Action Type: ENFORCEMENT
Date: 03/26/2012
Action: Technical Correspondence / Assistance / Other

Global Id: T0606501135
Action Type: ENFORCEMENT
Date: 05/22/2012
Action: Verbal Communication

Global Id: T0606501135
Action Type: RESPONSE
Date: 10/30/2005
Action: Monitoring Report - Quarterly

Global Id: T0606501135
Action Type: RESPONSE
Date: 01/30/2006
Action: Monitoring Report - Quarterly

Global Id: T0606501135
Action Type: RESPONSE
Date: 01/30/2008
Action: Monitoring Report - Quarterly

Global Id: T0606501135
Action Type: RESPONSE
Date: 04/30/2008
Action: Monitoring Report - Quarterly

Global Id: T0606501135
Action Type: RESPONSE
Date: 07/30/2005
Action: Monitoring Report - Quarterly

Global Id: T0606501135
Action Type: RESPONSE
Date: 04/15/2012
Action: Correspondence

Global Id: T0606501135
Action Type: RESPONSE
Date: 05/30/2012
Action: Other Report / Document

Global Id: T0606501135
Action Type: RESPONSE
Date: 07/30/2012
Action: Monitoring Report - Quarterly

Map ID
Direction
Distance
Elevation

MAP FINDINGS

Site

Database(s)

EDR ID Number
EPA ID Number

FORMER DELTA DISCOUNT GAS (Continued)

S102434133

Global Id: T0606501135
Action Type: ENFORCEMENT
Date: 10/26/2010
Action: Verbal Enforcement

Global Id: T0606501135
Action Type: ENFORCEMENT
Date: 10/16/2002
Action: * Verbal Communication

Global Id: T0606501135
Action Type: ENFORCEMENT
Date: 09/19/2002
Action: * Verbal Communication

Global Id: T0606501135
Action Type: ENFORCEMENT
Date: 05/15/2002
Action: * Historical Enforcement

Global Id: T0606501135
Action Type: ENFORCEMENT
Date: 01/30/2002
Action: Staff Letter

Global Id: T0606501135
Action Type: ENFORCEMENT
Date: 10/22/2002
Action: Site Visit / Inspection / Sampling

Global Id: T0606501135
Action Type: ENFORCEMENT
Date: 11/13/2002
Action: Preparation of Agenda Item

Global Id: T0606501135
Action Type: ENFORCEMENT
Date: 02/06/2003
Action: * Verbal Communication

Global Id: T0606501135
Action Type: ENFORCEMENT
Date: 08/23/2001
Action: * Verbal Communication

Global Id: T0606501135
Action Type: ENFORCEMENT
Date: 05/23/2005
Action: Clean-up and Abatement Order

Global Id: T0606501135
Action Type: ENFORCEMENT
Date: 04/04/2002
Action: Staff Letter

Global Id: T0606501135
Action Type: ENFORCEMENT

Map ID
Direction
Distance
Elevation

MAP FINDINGS

Site

Database(s)

EDR ID Number
EPA ID Number

FORMER DELTA DISCOUNT GAS (Continued)

S102434133

Date: 06/10/2005
Action: Staff Letter - #R9-2005-0178

Global Id: T0606501135
Action Type: ENFORCEMENT
Date: 08/19/2003
Action: Notice of Violation

Global Id: T0606501135
Action Type: ENFORCEMENT
Date: 08/05/2003
Action: * Verbal Communication

Global Id: T0606501135
Action Type: ENFORCEMENT
Date: 08/24/2005
Action: * Verbal Communication

Global Id: T0606501135
Action Type: ENFORCEMENT
Date: 08/18/2003
Action: * Verbal Communication

Global Id: T0606501135
Action Type: ENFORCEMENT
Date: 04/02/2002
Action: Staff Letter

Global Id: T0606501135
Action Type: ENFORCEMENT
Date: 06/24/2003
Action: * Verbal Communication

Global Id: T0606501135
Action Type: ENFORCEMENT
Date: 07/19/2005
Action: Site Visit / Inspection / Sampling

Global Id: T0606501135
Action Type: ENFORCEMENT
Date: 11/06/2012
Action: Technical Correspondence / Assistance / Other

Global Id: T0606501135
Action Type: ENFORCEMENT
Date: 11/28/2012
Action: Technical Correspondence / Assistance / Other

Global Id: T0606501135
Action Type: ENFORCEMENT
Date: 03/26/2013
Action: Technical Correspondence / Assistance / Other

Global Id: T0606501135
Action Type: ENFORCEMENT
Date: 01/10/2012
Action: Technical Correspondence / Assistance / Other

Map ID
Direction
Distance
Elevation

MAP FINDINGS

Site

Database(s)

EDR ID Number
EPA ID Number

FORMER DELTA DISCOUNT GAS (Continued)

S102434133

Global Id: T0606501135
Action Type: ENFORCEMENT
Date: 01/05/2012
Action: Technical Correspondence / Assistance / Other

Global Id: T0606501135
Action Type: ENFORCEMENT
Date: 03/02/2012
Action: Technical Correspondence / Assistance / Other

Global Id: T0606501135
Action Type: ENFORCEMENT
Date: 03/21/2012
Action: Technical Correspondence / Assistance / Other

Global Id: T0606501135
Action Type: ENFORCEMENT
Date: 06/13/2012
Action: Technical Correspondence / Assistance / Other

Global Id: T0606501135
Action Type: ENFORCEMENT
Date: 08/09/2012
Action: Technical Correspondence / Assistance / Other

Global Id: T0606501135
Action Type: ENFORCEMENT
Date: 09/18/2013
Action: Notification - Fee Title Owners Notice

Global Id: T0606501135
Action Type: ENFORCEMENT
Date: 10/05/2012
Action: Technical Correspondence / Assistance / Other

Global Id: T0606501135
Action Type: ENFORCEMENT
Date: 03/05/2012
Action: Meeting

Global Id: T0606501135
Action Type: Other
Date: 02/07/1994
Action: Leak Reported

Global Id: T0606501135
Action Type: RESPONSE
Date: 04/30/2006
Action: Monitoring Report - Quarterly

Global Id: T0606501135
Action Type: RESPONSE
Date: 07/30/2006
Action: Monitoring Report - Quarterly

Global Id: T0606501135
Action Type: RESPONSE

Map ID
Direction
Distance
Elevation

MAP FINDINGS

Site

Database(s)

EDR ID Number
EPA ID Number

FORMER DELTA DISCOUNT GAS (Continued)

S102434133

Date: 07/30/2005
Action: Other Workplan

Global Id: T0606501135
Action Type: RESPONSE
Date: 01/31/2007
Action: Monitoring Report - Quarterly

Global Id: T0606501135
Action Type: RESPONSE
Date: 10/31/2006
Action: Monitoring Report - Quarterly

Global Id: T0606501135
Action Type: RESPONSE
Date: 04/30/2007
Action: Monitoring Report - Quarterly

Global Id: T0606501135
Action Type: ENFORCEMENT
Date: 09/07/2010
Action: Verbal Enforcement

Global Id: T0606501135
Action Type: RESPONSE
Date: 10/30/2012
Action: Monitoring Report - Quarterly

Global Id: T0606501135
Action Type: RESPONSE
Date: 10/15/2012
Action: Remedial Progress Report

Global Id: T0606501135
Action Type: RESPONSE
Date: 10/22/2004
Action: Correspondence

Global Id: T0606501135
Action Type: RESPONSE
Date: 01/30/2013
Action: Monitoring Report - Quarterly

Global Id: T0606501135
Action Type: RESPONSE
Date: 01/04/2013
Action: Remedial Progress Report

Global Id: T0606501135
Action Type: ENFORCEMENT
Date: 10/17/2012
Action: Verbal Enforcement

Global Id: T0606501135
Action Type: ENFORCEMENT
Date: 08/21/2012
Action: Technical Correspondence / Assistance / Other

Map ID
Direction
Distance
Elevation

MAP FINDINGS

Site

Database(s)

EDR ID Number
EPA ID Number

FORMER DELTA DISCOUNT GAS (Continued)

S102434133

Global Id: T0606501135
Action Type: ENFORCEMENT
Date: 04/16/2013
Action: Technical Correspondence / Assistance / Other

Global Id: T0606501135
Action Type: ENFORCEMENT
Date: 06/18/2012
Action: Technical Correspondence / Assistance / Other

Global Id: T0606501135
Action Type: ENFORCEMENT
Date: 11/18/2012
Action: Technical Correspondence / Assistance / Other

Global Id: T0606501135
Action Type: ENFORCEMENT
Date: 12/09/2011
Action: Technical Correspondence / Assistance / Other

Global Id: T0606501135
Action Type: ENFORCEMENT
Date: 03/29/2012
Action: Technical Correspondence / Assistance / Other

Global Id: T0606501135
Action Type: ENFORCEMENT
Date: 02/22/2012
Action: Technical Correspondence / Assistance / Other

Global Id: T0606501135
Action Type: ENFORCEMENT
Date: 03/27/2012
Action: Technical Correspondence / Assistance / Other

Global Id: T0606501135
Action Type: ENFORCEMENT
Date: 03/28/2012
Action: Technical Correspondence / Assistance / Other

Global Id: T0606501135
Action Type: ENFORCEMENT
Date: 06/07/2012
Action: Technical Correspondence / Assistance / Other

Global Id: T0606501135
Action Type: RESPONSE
Date: 10/30/2007
Action: Monitoring Report - Quarterly

Global Id: T0606501135
Action Type: RESPONSE
Date: 04/10/2013
Action: Monitoring Report - Quarterly

Global Id: T0606501135
Action Type: RESPONSE

Map ID
Direction
Distance
Elevation

MAP FINDINGS

Site

Database(s)

EDR ID Number
EPA ID Number

FORMER DELTA DISCOUNT GAS (Continued)

S102434133

Date: 04/30/2012
Action: Monitoring Report - Quarterly

Global Id: T0606501135
Action Type: ENFORCEMENT
Date: 12/06/2010
Action: Waste Discharge Requirements - #R9-2008-0081

Global Id: T0606501135
Action Type: ENFORCEMENT
Date: 01/11/2012
Action: Technical Correspondence / Assistance / Other

Global Id: T0606501135
Action Type: ENFORCEMENT
Date: 12/12/2011
Action: Staff Letter

Global Id: T0606501135
Action Type: ENFORCEMENT
Date: 01/12/2012
Action: Technical Correspondence / Assistance / Other

Global Id: T0606501135
Action Type: ENFORCEMENT
Date: 12/11/2011
Action: Technical Correspondence / Assistance / Other

Global Id: T0606501135
Action Type: ENFORCEMENT
Date: 04/24/2012
Action: Technical Correspondence / Assistance / Other

Global Id: T0606501135
Action Type: ENFORCEMENT
Date: 05/22/2012
Action: Technical Correspondence / Assistance / Other

Global Id: T0606501135
Action Type: ENFORCEMENT
Date: 06/12/2012
Action: Technical Correspondence / Assistance / Other

Global Id: T0606501135
Action Type: ENFORCEMENT
Date: 08/23/2012
Action: Technical Correspondence / Assistance / Other

Global Id: T0606501135
Action Type: ENFORCEMENT
Date: 09/18/2013
Action: Notification - Public Notice of Case Closure

Global Id: T0606501135
Action Type: ENFORCEMENT
Date: 04/16/2013
Action: Meeting

Map ID
Direction
Distance
Elevation

MAP FINDINGS

Site

Database(s)

EDR ID Number
EPA ID Number

FORMER DELTA DISCOUNT GAS (Continued)

S102434133

Global Id:	T0606501135
Action Type:	RESPONSE
Date:	07/30/2009
Action:	Monitoring Report - Quarterly
Global Id:	T0606501135
Action Type:	RESPONSE
Date:	10/31/2004
Action:	Monitoring Report - Quarterly
Global Id:	T0606501135
Action Type:	RESPONSE
Date:	02/06/2014
Action:	Other Report / Document
Global Id:	T0606501135
Action Type:	RESPONSE
Date:	02/06/2014
Action:	Other Report / Document
Global Id:	T0606501135
Action Type:	ENFORCEMENT
Date:	04/28/2009
Action:	Meeting
Global Id:	T0606501135
Action Type:	ENFORCEMENT
Date:	06/01/2009
Action:	Verbal Enforcement
Global Id:	T0606501135
Action Type:	ENFORCEMENT
Date:	04/09/2009
Action:	Verbal Enforcement
Global Id:	T0606501135
Action Type:	ENFORCEMENT
Date:	04/13/2009
Action:	Verbal Enforcement
Global Id:	T0606501135
Action Type:	ENFORCEMENT
Date:	06/11/2009
Action:	Verbal Enforcement
Global Id:	T0606501135
Action Type:	ENFORCEMENT
Date:	07/30/2009
Action:	Amendment to Order - #Addendum 6
Global Id:	T0606501135
Action Type:	ENFORCEMENT
Date:	05/20/2009
Action:	Verbal Enforcement
Global Id:	T0606501135
Action Type:	ENFORCEMENT

Map ID
Direction
Distance
Elevation

MAP FINDINGS

Site

Database(s)

EDR ID Number
EPA ID Number

FORMER DELTA DISCOUNT GAS (Continued)

S102434133

Date: 02/18/2014
Action: Closure/No Further Action Letter

Global Id: T0606501135
Action Type: RESPONSE
Date: 01/30/2009
Action: Correspondence

Global Id: T0606501135
Action Type: RESPONSE
Date: 07/30/2007
Action: Monitoring Report - Quarterly

Global Id: T0606501135
Action Type: RESPONSE
Date: 03/26/2014
Action: Well Destruction Report

Global Id: T0606501135
Action Type: ENFORCEMENT
Date: 06/25/2001
Action: * Verbal Communication

Global Id: T0606501135
Action Type: ENFORCEMENT
Date: 07/03/2001
Action: Staff Letter

Global Id: T0606501135
Action Type: ENFORCEMENT
Date: 08/15/2001
Action: Administrative Civil Liabilities Complaint

Global Id: T0606501135
Action Type: ENFORCEMENT
Date: 08/15/2001
Action: * Verbal Communication

Global Id: T0606501135
Action Type: ENFORCEMENT
Date: 08/28/2001
Action: * Verbal Communication

Global Id: T0606501135
Action Type: ENFORCEMENT
Date: 02/26/2002
Action: * Verbal Communication

Global Id: T0606501135
Action Type: ENFORCEMENT
Date: 03/08/2002
Action: Notice of Violation

Global Id: T0606501135
Action Type: ENFORCEMENT
Date: 12/10/2001
Action: * Verbal Communication

Map ID
Direction
Distance
Elevation

MAP FINDINGS

Site

Database(s)

EDR ID Number
EPA ID Number

FORMER DELTA DISCOUNT GAS (Continued)

S102434133

Global Id: T0606501135
Action Type: ENFORCEMENT
Date: 10/10/2001
Action: Administrative Civil Liabilities Order

Global Id: T0606501135
Action Type: ENFORCEMENT
Date: 10/18/2001
Action: Staff Letter

Global Id: T0606501135
Action Type: ENFORCEMENT
Date: 11/05/2001
Action: * Historical Enforcement

Global Id: T0606501135
Action Type: ENFORCEMENT
Date: 11/26/2001
Action: Clean-up and Abatement Order - #2001-226

Global Id: T0606501135
Action Type: ENFORCEMENT
Date: 09/26/2002
Action: * Verbal Communication

Global Id: T0606501135
Action Type: ENFORCEMENT
Date: 03/11/2002
Action: Staff Letter

Global Id: T0606501135
Action Type: ENFORCEMENT
Date: 12/04/2001
Action: Notice of Violation

Global Id: T0606501135
Action Type: ENFORCEMENT
Date: 09/06/2002
Action: Clean-up and Abatement Order

Global Id: T0606501135
Action Type: ENFORCEMENT
Date: 06/14/2001
Action: Staff Letter

Global Id: T0606501135
Action Type: ENFORCEMENT
Date: 11/01/2001
Action: Staff Letter

Global Id: T0606501135
Action Type: ENFORCEMENT
Date: 06/26/2002
Action: * Historical Enforcement

Global Id: T0606501135
Action Type: ENFORCEMENT

Map ID
Direction
Distance
Elevation

MAP FINDINGS

Site

Database(s)

EDR ID Number
EPA ID Number

FORMER DELTA DISCOUNT GAS (Continued)

S102434133

Date: 08/20/2002
Action: * Historical Enforcement

Global Id: T0606501135
Action Type: ENFORCEMENT
Date: 10/03/2002
Action: Staff Letter - #R9-2002-0329

Global Id: T0606501135
Action Type: ENFORCEMENT
Date: 10/07/2002
Action: * Historical Enforcement

Global Id: T0606501135
Action Type: ENFORCEMENT
Date: 10/15/2002
Action: * Historical Enforcement

Global Id: T0606501135
Action Type: ENFORCEMENT
Date: 11/21/2001
Action: Staff Letter

Global Id: T0606501135
Action Type: ENFORCEMENT
Date: 09/24/2002
Action: Staff Letter - #R9-2002-318

Global Id: T0606501135
Action Type: ENFORCEMENT
Date: 05/16/2002
Action: Staff Letter

Global Id: T0606501135
Action Type: ENFORCEMENT
Date: 12/09/2003
Action: Notice of Violation

Global Id: T0606501135
Action Type: ENFORCEMENT
Date: 07/13/2005
Action: * Verbal Communication

Global Id: T0606501135
Action Type: ENFORCEMENT
Date: 07/01/2005
Action: * Verbal Communication

Global Id: T0606501135
Action Type: ENFORCEMENT
Date: 07/18/2005
Action: * Verbal Communication

Global Id: T0606501135
Action Type: ENFORCEMENT
Date: 07/14/2005
Action: * Verbal Communication

Map ID
Direction
Distance
Elevation

MAP FINDINGS

Site

Database(s)

EDR ID Number
EPA ID Number

FORMER DELTA DISCOUNT GAS (Continued)

S102434133

Global Id:	T0606501135
Action Type:	ENFORCEMENT
Date:	07/20/2005
Action:	* Verbal Communication
Global Id:	T0606501135
Action Type:	ENFORCEMENT
Date:	04/03/2003
Action:	Site Visit / Inspection / Sampling
Global Id:	T0606501135
Action Type:	ENFORCEMENT
Date:	08/07/2009
Action:	Verbal Enforcement
Global Id:	T0606501135
Action Type:	ENFORCEMENT
Date:	10/06/2009
Action:	Verbal Enforcement
Global Id:	T0606501135
Action Type:	ENFORCEMENT
Date:	11/19/2009
Action:	Verbal Enforcement
Global Id:	T0606501135
Action Type:	ENFORCEMENT
Date:	12/16/2009
Action:	Site Visit / Inspection / Sampling
Global Id:	T0606501135
Action Type:	ENFORCEMENT
Date:	10/20/2009
Action:	Verbal Enforcement
Global Id:	T0606501135
Action Type:	ENFORCEMENT
Date:	08/11/2009
Action:	Verbal Enforcement
Global Id:	T0606501135
Action Type:	ENFORCEMENT
Date:	10/18/2010
Action:	Verbal Enforcement
Global Id:	T0606501135
Action Type:	ENFORCEMENT
Date:	11/20/2009
Action:	Verbal Enforcement
Global Id:	T0606501135
Action Type:	ENFORCEMENT
Date:	10/13/2010
Action:	Verbal Enforcement
Global Id:	T0606501135
Action Type:	ENFORCEMENT

Map ID
Direction
Distance
Elevation

MAP FINDINGS

Site

Database(s)

EDR ID Number
EPA ID Number

FORMER DELTA DISCOUNT GAS (Continued)

S102434133

Date: 12/31/2009
Action: Verbal Enforcement

Global Id: T0606501135
Action Type: RESPONSE
Date: 10/30/2009
Action: Monitoring Report - Quarterly

Global Id: T0606501135
Action Type: RESPONSE
Date: 01/30/2010
Action: Monitoring Report - Quarterly

Global Id: T0606501135
Action Type: RESPONSE
Date: 04/30/2009
Action: Monitoring Report - Quarterly

Global Id: T0606501135
Action Type: RESPONSE
Date: 10/30/2008
Action: Monitoring Report - Quarterly

Global Id: T0606501135
Action Type: RESPONSE
Date: 01/30/2009
Action: Monitoring Report - Quarterly

Global Id: T0606501135
Action Type: RESPONSE
Date: 01/31/2002
Action: Monitoring Report - Quarterly

Global Id: T0606501135
Action Type: RESPONSE
Date: 01/31/2002
Action: Soil and Water Investigation Report

Global Id: T0606501135
Action Type: RESPONSE
Date: 01/31/2002
Action: Soil and Water Investigation Workplan

Global Id: T0606501135
Action Type: RESPONSE
Date: 03/25/2002
Action: Soil and Water Investigation Workplan

Global Id: T0606501135
Action Type: RESPONSE
Date: 03/25/2002
Action: Other Workplan

Global Id: T0606501135
Action Type: RESPONSE
Date: 10/15/2002
Action: Other Report / Document

Map ID
Direction
Distance
Elevation

MAP FINDINGS

Site

Database(s)

EDR ID Number
EPA ID Number

FORMER DELTA DISCOUNT GAS (Continued)

S102434133

Global Id: T0606501135
Action Type: RESPONSE
Date: 11/17/2002
Action: Well Installation Report

Global Id: T0606501135
Action Type: RESPONSE
Date: 07/31/2002
Action: Interim Remedial Action Report

Global Id: T0606501135
Action Type: RESPONSE
Date: 10/30/2002
Action: Interim Remedial Action Report

Global Id: T0606501135
Action Type: RESPONSE
Date: 04/30/2002
Action: Other Report / Document

Global Id: T0606501135
Action Type: RESPONSE
Date: 07/31/2002
Action: Other Report / Document

Global Id: T0606501135
Action Type: RESPONSE
Date: 04/30/2002
Action: Monitoring Report - Quarterly

Global Id: T0606501135
Action Type: RESPONSE
Date: 07/31/2002
Action: Monitoring Report - Quarterly

Global Id: T0606501135
Action Type: RESPONSE
Date: 04/30/2010
Action: Monitoring Report - Quarterly

Global Id: T0606501135
Action Type: ENFORCEMENT
Date: 10/23/2002
Action: Site Visit / Inspection / Sampling

Global Id: T0606501135
Action Type: ENFORCEMENT
Date: 11/03/2003
Action: Meeting

Global Id: T0606501135
Action Type: ENFORCEMENT
Date: 01/06/2003
Action: * Verbal Communication

Global Id: T0606501135
Action Type: ENFORCEMENT

Map ID
Direction
Distance
Elevation

MAP FINDINGS

Site

Database(s)

EDR ID Number
EPA ID Number

FORMER DELTA DISCOUNT GAS (Continued)

S102434133

Date: 01/16/2003
Action: * Verbal Communication

Global Id: T0606501135
Action Type: ENFORCEMENT
Date: 01/17/2003
Action: * Verbal Communication

Global Id: T0606501135
Action Type: ENFORCEMENT
Date: 02/14/2003
Action: * Historical Enforcement

Global Id: T0606501135
Action Type: ENFORCEMENT
Date: 09/08/2003
Action: * Verbal Communication

Global Id: T0606501135
Action Type: ENFORCEMENT
Date: 08/13/2003
Action: Meeting

Global Id: T0606501135
Action Type: ENFORCEMENT
Date: 07/31/2003
Action: Site Visit / Inspection / Sampling

Global Id: T0606501135
Action Type: ENFORCEMENT
Date: 08/19/2003
Action: * Verbal Communication

Global Id: T0606501135
Action Type: ENFORCEMENT
Date: 08/18/2003
Action: * Historical Enforcement

Global Id: T0606501135
Action Type: ENFORCEMENT
Date: 08/06/2003
Action: Staff Letter

Global Id: T0606501135
Action Type: ENFORCEMENT
Date: 08/08/2003
Action: * Verbal Communication

Global Id: T0606501135
Action Type: ENFORCEMENT
Date: 03/26/2003
Action: Clean-up and Abatement Order

Global Id: T0606501135
Action Type: ENFORCEMENT
Date: 06/27/2003
Action: * Verbal Communication

Map ID
Direction
Distance
Elevation

MAP FINDINGS

Site

Database(s)

EDR ID Number
EPA ID Number

FORMER DELTA DISCOUNT GAS (Continued)

S102434133

Global Id: T0606501135
Action Type: ENFORCEMENT
Date: 06/26/2003
Action: * Verbal Communication

Global Id: T0606501135
Action Type: ENFORCEMENT
Date: 02/24/2005
Action: * Verbal Communication

Global Id: T0606501135
Action Type: ENFORCEMENT
Date: 02/24/2005
Action: Staff Letter

Global Id: T0606501135
Action Type: ENFORCEMENT
Date: 01/04/2010
Action: Verbal Enforcement

Global Id: T0606501135
Action Type: ENFORCEMENT
Date: 01/20/2010
Action: Verbal Enforcement

Global Id: T0606501135
Action Type: ENFORCEMENT
Date: 03/11/2010
Action: Verbal Enforcement

Global Id: T0606501135
Action Type: ENFORCEMENT
Date: 01/01/2010
Action: Verbal Enforcement

Global Id: T0606501135
Action Type: ENFORCEMENT
Date: 01/04/2010
Action: Verbal Enforcement

Global Id: T0606501135
Action Type: ENFORCEMENT
Date: 04/27/2010
Action: Verbal Enforcement

Global Id: T0606501135
Action Type: ENFORCEMENT
Date: 01/05/2010
Action: Verbal Enforcement

Global Id: T0606501135
Action Type: ENFORCEMENT
Date: 01/26/2010
Action: Verbal Enforcement

Global Id: T0606501135
Action Type: ENFORCEMENT

Map ID
Direction
Distance
Elevation

MAP FINDINGS

Site

Database(s)

EDR ID Number
EPA ID Number

FORMER DELTA DISCOUNT GAS (Continued)

S102434133

Date: 12/23/2009
Action: Verbal Enforcement

Global Id: T0606501135
Action Type: ENFORCEMENT
Date: 01/12/2010
Action: Verbal Enforcement

Global Id: T0606501135
Action Type: ENFORCEMENT
Date: 12/30/2009
Action: Verbal Enforcement

Global Id: T0606501135
Action Type: ENFORCEMENT
Date: 02/02/2010
Action: Verbal Enforcement

Global Id: T0606501135
Action Type: ENFORCEMENT
Date: 04/21/2010
Action: Verbal Enforcement

Global Id: T0606501135
Action Type: ENFORCEMENT
Date: 12/24/2009
Action: Verbal Enforcement

Global Id: T0606501135
Action Type: ENFORCEMENT
Date: 04/20/2010
Action: Verbal Enforcement

Global Id: T0606501135
Action Type: ENFORCEMENT
Date: 01/06/2010
Action: Verbal Enforcement

Global Id: T0606501135
Action Type: ENFORCEMENT
Date: 04/13/2011
Action: Verbal Enforcement

Global Id: T0606501135
Action Type: ENFORCEMENT
Date: 12/31/2009
Action: Verbal Enforcement

Global Id: T0606501135
Action Type: ENFORCEMENT
Date: 12/16/2009
Action: Verbal Enforcement

Global Id: T0606501135
Action Type: ENFORCEMENT
Date: 01/26/2015
Action: Notice of Termination

Map ID
Direction
Distance
Elevation

MAP FINDINGS

Site

Database(s)

EDR ID Number
EPA ID Number

FORMER DELTA DISCOUNT GAS (Continued)

S102434133

Global Id:	T0606501135
Action Type:	Other
Date:	02/01/1994
Action:	Leak Began
Global Id:	T0606501135
Action Type:	RESPONSE
Date:	10/31/2002
Action:	Monitoring Report - Quarterly
Global Id:	T0606501135
Action Type:	RESPONSE
Date:	09/05/2002
Action:	Soil and Water Investigation Report
Global Id:	T0606501135
Action Type:	RESPONSE
Date:	10/21/2002
Action:	Soil and Water Investigation Report
Global Id:	T0606501135
Action Type:	RESPONSE
Date:	12/16/2002
Action:	Corrective Action Plan / Remedial Action Plan
Global Id:	T0606501135
Action Type:	RESPONSE
Date:	01/17/2003
Action:	Soil and Water Investigation Report
Global Id:	T0606501135
Action Type:	RESPONSE
Date:	12/02/2002
Action:	Other Report / Document
Global Id:	T0606501135
Action Type:	RESPONSE
Date:	10/07/2002
Action:	Other Workplan
Global Id:	T0606501135
Action Type:	RESPONSE
Date:	01/31/2003
Action:	Monitoring Report - Quarterly
Global Id:	T0606501135
Action Type:	ENFORCEMENT
Date:	02/02/2005
Action:	* Verbal Communication
Global Id:	T0606501135
Action Type:	ENFORCEMENT
Date:	09/09/2004
Action:	* Verbal Communication
Global Id:	T0606501135
Action Type:	ENFORCEMENT

Map ID
Direction
Distance
Elevation

MAP FINDINGS

Site

Database(s)

EDR ID Number
EPA ID Number

FORMER DELTA DISCOUNT GAS (Continued)

S102434133

Date: 07/27/2004
Action: * Verbal Communication

Global Id: T0606501135
Action Type: ENFORCEMENT
Date: 01/19/2005
Action: * Verbal Communication

Global Id: T0606501135
Action Type: ENFORCEMENT
Date: 09/28/2004
Action: Meeting

Global Id: T0606501135
Action Type: ENFORCEMENT
Date: 12/28/2004
Action: * Verbal Communication

Global Id: T0606501135
Action Type: ENFORCEMENT
Date: 02/28/2005
Action: Site Visit / Inspection / Sampling

Global Id: T0606501135
Action Type: ENFORCEMENT
Date: 12/01/2004
Action: * Verbal Communication

Global Id: T0606501135
Action Type: ENFORCEMENT
Date: 12/02/2004
Action: * Verbal Communication

Global Id: T0606501135
Action Type: ENFORCEMENT
Date: 02/22/2005
Action: * Verbal Communication

Global Id: T0606501135
Action Type: ENFORCEMENT
Date: 11/24/2004
Action: Clean-up and Abatement Order

Global Id: T0606501135
Action Type: ENFORCEMENT
Date: 03/06/2007
Action: Site Visit / Inspection / Sampling

Global Id: T0606501135
Action Type: ENFORCEMENT
Date: 12/24/2004
Action: * Verbal Communication

Global Id: T0606501135
Action Type: ENFORCEMENT
Date: 01/24/2005
Action: * Verbal Communication

Map ID
Direction
Distance
Elevation

MAP FINDINGS

Site

Database(s)

EDR ID Number
EPA ID Number

FORMER DELTA DISCOUNT GAS (Continued)

S102434133

Global Id: T0606501135
Action Type: ENFORCEMENT
Date: 06/29/2005
Action: Site Visit / Inspection / Sampling

Global Id: T0606501135
Action Type: ENFORCEMENT
Date: 04/06/2005
Action: * Verbal Communication

Global Id: T0606501135
Action Type: ENFORCEMENT
Date: 04/15/2011
Action: Technical Correspondence / Assistance / Other

Global Id: T0606501135
Action Type: ENFORCEMENT
Date: 12/12/2010
Action: Verbal Enforcement

Global Id: T0606501135
Action Type: ENFORCEMENT
Date: 12/13/2010
Action: Staff Letter

Global Id: T0606501135
Action Type: ENFORCEMENT
Date: 02/11/2011
Action: Verbal Enforcement

Global Id: T0606501135
Action Type: ENFORCEMENT
Date: 12/01/2010
Action: Verbal Enforcement

Global Id: T0606501135
Action Type: ENFORCEMENT
Date: 12/01/2010
Action: Verbal Enforcement

Global Id: T0606501135
Action Type: ENFORCEMENT
Date: 12/14/2010
Action: Verbal Enforcement

Global Id: T0606501135
Action Type: ENFORCEMENT
Date: 06/21/2010
Action: Verbal Enforcement

Global Id: T0606501135
Action Type: RESPONSE
Date: 04/30/2003
Action: Monitoring Report - Quarterly

Global Id: T0606501135
Action Type: RESPONSE

Map ID
Direction
Distance
Elevation

MAP FINDINGS

Site

Database(s)

EDR ID Number
EPA ID Number

FORMER DELTA DISCOUNT GAS (Continued)

S102434133

Date: 09/12/2003
Action: Corrective Action Plan / Remedial Action Plan

Global Id: T0606501135
Action Type: RESPONSE
Date: 09/15/2010
Action: Other Report / Document

Global Id: T0606501135
Action Type: RESPONSE
Date: 07/30/2010
Action: Monitoring Report - Quarterly

Global Id: T0606501135
Action Type: RESPONSE
Date: 10/30/2010
Action: Monitoring Report - Quarterly

Global Id: T0606501135
Action Type: RESPONSE
Date: 11/15/2010
Action: Pilot Study / Treatability Workplan

Global Id: T0606501135
Action Type: RESPONSE
Date: 01/30/2011
Action: Monitoring Report - Quarterly

Global Id: T0606501135
Action Type: RESPONSE
Date: 03/24/2011
Action: Other Report / Document

LUST:

Global Id: T0606501135
Status: Open - Case Begin Date
Status Date: 02/01/1994

Global Id: T0606501135
Status: Open - Site Assessment
Status Date: 01/05/2001

Global Id: T0606501135
Status: Open - Site Assessment
Status Date: 03/30/2001

Global Id: T0606501135
Status: Open - Site Assessment
Status Date: 01/23/2002

Global Id: T0606501135
Status: Open - Verification Monitoring
Status Date: 02/26/2002

Global Id: T0606501135
Status: Open - Site Assessment
Status Date: 03/22/2002

Map ID
Direction
Distance
Elevation

MAP FINDINGS

Site

Database(s)

EDR ID Number
EPA ID Number

FORMER DELTA DISCOUNT GAS (Continued)

S102434133

Global Id: T0606501135
Status: Open - Remediation
Status Date: 09/12/2003

Global Id: T0606501135
Status: Open - Remediation
Status Date: 02/17/2004

Global Id: T0606501135
Status: Open - Remediation
Status Date: 05/14/2004

Global Id: T0606501135
Status: Open - Remediation
Status Date: 10/22/2004

Global Id: T0606501135
Status: Open - Remediation
Status Date: 12/28/2004

Global Id: T0606501135
Status: Open - Remediation
Status Date: 02/02/2005

Global Id: T0606501135
Status: Open - Remediation
Status Date: 07/01/2011

Global Id: T0606501135
Status: Open - Eligible for Closure
Status Date: 07/01/2012

Global Id: T0606501135
Status: Open - Remediation
Status Date: 07/01/2012

Global Id: T0606501135
Status: Completed - Case Closed
Status Date: 03/28/2014

Name: SUMMIT OIL & GAS
Address: 28111 FRONT STREET
City,State,Zip: TEMECULA, CA 92590
Lead Agency: SAN DIEGO RWQCB (REGION 9)
Case Type: LUST Cleanup Site
Geo Track: http://geotracker.waterboards.ca.gov/profile_report.asp?global_id=T0606509274
Global Id: T0606509274
Latitude: 33.503435317
Longitude: -117.15467695
Status: Completed - Case Closed
Status Date: 09/26/2006
Case Worker: Not reported
RB Case Number: 9UT4134
Local Agency: RIVERSIDE COUNTY LOP
File Location: Local Agency Warehouse
Local Case Number: Not reported

Map ID
Direction
Distance
Elevation

MAP FINDINGS

Site

Database(s)

EDR ID Number
EPA ID Number

FORMER DELTA DISCOUNT GAS (Continued)

S102434133

Potential Media Affect: Aquifer used for drinking water supply
Potential Contaminants of Concern: Diesel
Site History: Not reported

LUST:

Global Id: T0606509274
Contact Type: Local Agency Caseworker
Contact Name: Riverside County LOP
Organization Name: RIVERSIDE COUNTY LOP
Address: 3880 LEMON ST SUITE 200
City: RIVERSIDE
Email: Not reported
Phone Number: 9519558980

LUST:

Global Id: T0606509274
Action Type: ENFORCEMENT
Date: 08/16/2005
Action: * No Action

Global Id: T0606509274
Action Type: Other
Date: 04/17/2002
Action: Leak Discovery

Global Id: T0606509274
Action Type: ENFORCEMENT
Date: 09/26/2006
Action: Closure/No Further Action Letter

Global Id: T0606509274
Action Type: Other
Date: 04/17/2002
Action: Leak Stopped

Global Id: T0606509274
Action Type: ENFORCEMENT
Date: 08/15/2002
Action: Staff Letter

Global Id: T0606509274
Action Type: Other
Date: 05/15/2002
Action: Leak Reported

Global Id: T0606509274
Action Type: ENFORCEMENT
Date: 11/21/2001
Action: Staff Letter

LUST:

Global Id: T0606509274
Status: Open - Case Begin Date
Status Date: 09/19/1990

Global Id: T0606509274
Status: Open - Site Assessment

Map ID
Direction
Distance
Elevation

MAP FINDINGS

Site

Database(s)

EDR ID Number
EPA ID Number

FORMER DELTA DISCOUNT GAS (Continued)

S102434133

Status Date: 08/12/2002
Global Id: T0606509274
Status: Completed - Case Closed
Status Date: 09/26/2006

RIVERSIDE CO. LUST:

Name: MOBIL
Address: 28111 FRONT ST
City,State,Zip: TEMECULA, CA
Region: RIVERSIDE
Facility ID: 90876
Employee: Whitehead
Site Closed: Yes
Case Type: Soil only
Facility Status: closed/action completed
Casetype Decode: Soil only is impacted
Fstatus Decode: Closed/Action completed

Name: DELTA DISCOUNT GAS
Address: 28111 FRONT ST
City,State,Zip: TEMECULA, CA
Region: RIVERSIDE
Facility ID: 94094
Employee: Malloy
Site Closed: Referred to Water Board
Case Type: Drinking Water Aquifer affected
Facility Status: 0
Casetype Decode: An Aquifer used for Drinking Water supply has been contaminated.
Fstatus Decode: Not reported

ENF:

Name: FORMER DELTA DISCOUNT GAS
Address: 28111 FRONT ST
City,State,Zip: TEMECULA, CA 92591
Region: 9
Facility Id: 224936
Agency Name: Narain Oil Inc.
Place Type: Facility
Place Subtype: Not reported
Facility Type: Not reported
Agency Type: Privately-Owned Business
Of Agencies: 1
Place Latitude: Not reported
Place Longitude: Not reported
SIC Code 1: Not reported
SIC Desc 1: Not reported
SIC Code 2: Not reported
SIC Desc 2: Not reported
SIC Code 3: Not reported
SIC Desc 3: Not reported
NAICS Code 1: Not reported
NAICS Desc 1: Not reported
NAICS Code 2: Not reported
NAICS Desc 2: Not reported

Map ID
Direction
Distance
Elevation

MAP FINDINGS

Site

Database(s)

EDR ID Number
EPA ID Number

FORMER DELTA DISCOUNT GAS (Continued)

S102434133

NAICS Code 3:	Not reported
NAICS Desc 3:	Not reported
# Of Places:	1
Source Of Facility:	Reg Meas
Design Flow:	Not reported
Threat To Water Quality:	Not reported
Complexity:	Not reported
Pretreatment:	Not reported
Facility Waste Type:	Not reported
Facility Waste Type 2:	Not reported
Facility Waste Type 3:	Not reported
Facility Waste Type 4:	Not reported
Program:	UST
Program Category1:	TANKS
Program Category2:	TANKS
# Of Programs:	1
WDID:	9UT2937
Reg Measure Id:	166298
Reg Measure Type:	Unregulated
Region:	9
Order #:	Not reported
Npdes# CA#:	Not reported
Major-Minor:	Not reported
Npdes Type:	Not reported
Reclamation:	Not reported
Dredge Fill Fee:	Not reported
301H:	Not reported
Application Fee Amt Received:	Not reported
Status:	Never Active
Status Date:	02/20/2013
Effective Date:	Not reported
Expiration/Review Date:	Not reported
Termination Date:	Not reported
WDR Review - Amend:	Not reported
WDR Review - Revise/Renew:	Not reported
WDR Review - Rescind:	Not reported
WDR Review - No Action Required:	Not reported
WDR Review - Pending:	Not reported
WDR Review - Planned:	Not reported
Status Enrollee:	N
Individual/General:	I
Fee Code:	Not reported
Direction/Voice:	Passive
Enforcement Id(EID):	236041
Region:	9
Order / Resolution Number:	UNKNOWN
Enforcement Action Type:	13267 Letter
Effective Date:	03/30/2001
Adoption/Issuance Date:	Not reported
Achieve Date:	Not reported
Termination Date:	Not reported
ACL Issuance Date:	Not reported
EPL Issuance Date:	Not reported
Status:	Historical
Title:	Enforcement - 9UT2937
Description:	13267 Letter sent requesting submittal of results from implementation of approved workplan for full vertical and

Map ID
Direction
Distance
Elevation

MAP FINDINGS

Site

Database(s)

EDR ID Number
EPA ID Number

FORMER DELTA DISCOUNT GAS (Continued)

S102434133

horizontal delineation of contaminants on/off site.

Program:	UST
Latest Milestone Completion Date:	Not reported
# Of Programs1:	1
Total Assessment Amount:	0
Initial Assessed Amount:	0
Liability \$ Amount:	0
Project \$ Amount:	0
Liability \$ Paid:	0
Project \$ Completed:	0
Total \$ Paid/Completed Amount:	0

Name:	FORMER DELTA DISCOUNT GAS
Address:	28111 FRONT ST
City,State,Zip:	TEMECULA, CA 92591
Region:	9
Facility Id:	224936
Agency Name:	Narain Oil Inc.
Place Type:	Facility
Place Subtype:	Not reported
Facility Type:	Not reported
Agency Type:	Privately-Owned Business
# Of Agencies:	1
Place Latitude:	Not reported
Place Longitude:	Not reported
SIC Code 1:	Not reported
SIC Desc 1:	Not reported
SIC Code 2:	Not reported
SIC Desc 2:	Not reported
SIC Code 3:	Not reported
SIC Desc 3:	Not reported
NAICS Code 1:	Not reported
NAICS Desc 1:	Not reported
NAICS Code 2:	Not reported
NAICS Desc 2:	Not reported
NAICS Code 3:	Not reported
NAICS Desc 3:	Not reported
# Of Places:	1
Source Of Facility:	Reg Meas
Design Flow:	Not reported
Threat To Water Quality:	Not reported
Complexity:	Not reported
Pretreatment:	Not reported
Facility Waste Type:	Not reported
Facility Waste Type 2:	Not reported
Facility Waste Type 3:	Not reported
Facility Waste Type 4:	Not reported
Program:	UST
Program Category1:	TANKS
Program Category2:	TANKS
# Of Programs:	1
WDID:	9UT2937
Reg Measure Id:	166298
Reg Measure Type:	Unregulated
Region:	9
Order #:	Not reported
Npdes# CA#:	Not reported

Map ID
Direction
Distance
Elevation

MAP FINDINGS

Site

Database(s)

EDR ID Number
EPA ID Number

FORMER DELTA DISCOUNT GAS (Continued)

S102434133

Major-Minor:	Not reported
Npdes Type:	Not reported
Reclamation:	Not reported
Dredge Fill Fee:	Not reported
301H:	Not reported
Application Fee Amt Received:	Not reported
Status:	Never Active
Status Date:	02/20/2013
Effective Date:	Not reported
Expiration/Review Date:	Not reported
Termination Date:	Not reported
WDR Review - Amend:	Not reported
WDR Review - Revise/Renew:	Not reported
WDR Review - Rescind:	Not reported
WDR Review - No Action Required:	Not reported
WDR Review - Pending:	Not reported
WDR Review - Planned:	Not reported
Status Enrollee:	N
Individual/General:	I
Fee Code:	Not reported
Direction/Voice:	Passive
Enforcement Id(EID):	235777
Region:	9
Order / Resolution Number:	UNKNOWN
Enforcement Action Type:	Oral Communication
Effective Date:	03/30/2001
Adoption/Issuance Date:	Not reported
Achieve Date:	Not reported
Termination Date:	03/30/2001
ACL Issuance Date:	Not reported
EPL Issuance Date:	Not reported
Status:	Historical
Title:	Enforcement - 9UT2937
Description:	Phone call with consultant about groundwater monitoring report. Existing wells have been sampled report should be to done by next week.
Program:	UST
Latest Milestone Completion Date:	Not reported
# Of Programs1:	1
Total Assessment Amount:	0
Initial Assessed Amount:	0
Liability \$ Amount:	0
Project \$ Amount:	0
Liability \$ Paid:	0
Project \$ Completed:	0
Total \$ Paid/Completed Amount:	0
Name:	FORMER DELTA DISCOUNT GAS
Address:	28111 FRONT ST
City,State,Zip:	TEMECULA, CA 92591
Region:	9
Facility Id:	224936
Agency Name:	Narain Oil Inc.
Place Type:	Facility
Place Subtype:	Not reported
Facility Type:	Not reported
Agency Type:	Privately-Owned Business

Map ID
Direction
Distance
Elevation

MAP FINDINGS

Site

Database(s)

EDR ID Number
EPA ID Number

FORMER DELTA DISCOUNT GAS (Continued)

S102434133

# Of Agencies:	1
Place Latitude:	Not reported
Place Longitude:	Not reported
SIC Code 1:	Not reported
SIC Desc 1:	Not reported
SIC Code 2:	Not reported
SIC Desc 2:	Not reported
SIC Code 3:	Not reported
SIC Desc 3:	Not reported
NAICS Code 1:	Not reported
NAICS Desc 1:	Not reported
NAICS Code 2:	Not reported
NAICS Desc 2:	Not reported
NAICS Code 3:	Not reported
NAICS Desc 3:	Not reported
# Of Places:	1
Source Of Facility:	Reg Meas
Design Flow:	Not reported
Threat To Water Quality:	Not reported
Complexity:	Not reported
Pretreatment:	Not reported
Facility Waste Type:	Not reported
Facility Waste Type 2:	Not reported
Facility Waste Type 3:	Not reported
Facility Waste Type 4:	Not reported
Program:	UST
Program Category1:	TANKS
Program Category2:	TANKS
# Of Programs:	1
WDID:	9UT2937
Reg Measure Id:	166298
Reg Measure Type:	Unregulated
Region:	9
Order #:	Not reported
Npdes# CA#:	Not reported
Major-Minor:	Not reported
Npdes Type:	Not reported
Reclamation:	Not reported
Dredge Fill Fee:	Not reported
301H:	Not reported
Application Fee Amt Received:	Not reported
Status:	Never Active
Status Date:	02/20/2013
Effective Date:	Not reported
Expiration/Review Date:	Not reported
Termination Date:	Not reported
WDR Review - Amend:	Not reported
WDR Review - Revise/Renew:	Not reported
WDR Review - Rescind:	Not reported
WDR Review - No Action Required:	Not reported
WDR Review - Pending:	Not reported
WDR Review - Planned:	Not reported
Status Enrollee:	N
Individual/General:	I
Fee Code:	Not reported
Direction/Voice:	Passive
Enforcement Id(EID):	235773

Map ID
Direction
Distance
Elevation

MAP FINDINGS

Site

Database(s)

EDR ID Number
EPA ID Number

FORMER DELTA DISCOUNT GAS (Continued)

S102434133

Region: 9
Order / Resolution Number: UNKNOWN
Enforcement Action Type: Oral Communication
Effective Date: 02/05/2001
Adoption/Issuance Date: Not reported
Achieve Date: Not reported
Termination Date: 02/05/2001
ACL Issuance Date: Not reported
EPL Issuance Date: Not reported
Status: Historical
Title: Enforcement - 9UT2937
Description: Phone call with consultant, they indicated they were contracted to do the workplan, but to date had not been contracted to do the groundwater monitoring report.

Program: UST
Latest Milestone Completion Date: Not reported
Of Programs1: 1
Total Assessment Amount: 0
Initial Assessed Amount: 0
Liability \$ Amount: 0
Project \$ Amount: 0
Liability \$ Paid: 0
Project \$ Completed: 0
Total \$ Paid/Completed Amount: 0

Name: FORMER DELTA DISCOUNT GAS
Address: 28111 FRONT ST
City,State,Zip: TEMECULA, CA 92591
Region: 9
Facility Id: 224936
Agency Name: Narain Oil Inc.
Place Type: Facility
Place Subtype: Not reported
Facility Type: Not reported
Agency Type: Privately-Owned Business
Of Agencies: 1
Place Latitude: Not reported
Place Longitude: Not reported
SIC Code 1: Not reported
SIC Desc 1: Not reported
SIC Code 2: Not reported
SIC Desc 2: Not reported
SIC Code 3: Not reported
SIC Desc 3: Not reported
NAICS Code 1: Not reported
NAICS Desc 1: Not reported
NAICS Code 2: Not reported
NAICS Desc 2: Not reported
NAICS Code 3: Not reported
NAICS Desc 3: Not reported
Of Places: 1
Source Of Facility: Reg Meas
Design Flow: Not reported
Threat To Water Quality: Not reported
Complexity: Not reported
Pretreatment: Not reported
Facility Waste Type: Not reported

Map ID
Direction
Distance
Elevation

MAP FINDINGS

Site

Database(s)

EDR ID Number
EPA ID Number

FORMER DELTA DISCOUNT GAS (Continued)

S102434133

Facility Waste Type 2:	Not reported
Facility Waste Type 3:	Not reported
Facility Waste Type 4:	Not reported
Program:	UST
Program Category1:	TANKS
Program Category2:	TANKS
# Of Programs:	1
WDID:	9UT2937
Reg Measure Id:	166298
Reg Measure Type:	Unregulated
Region:	9
Order #:	Not reported
Npdes# CA#:	Not reported
Major-Minor:	Not reported
Npdes Type:	Not reported
Reclamation:	Not reported
Dredge Fill Fee:	Not reported
301H:	Not reported
Application Fee Amt Received:	Not reported
Status:	Never Active
Status Date:	02/20/2013
Effective Date:	Not reported
Expiration/Review Date:	Not reported
Termination Date:	Not reported
WDR Review - Amend:	Not reported
WDR Review - Revise/Renew:	Not reported
WDR Review - Rescind:	Not reported
WDR Review - No Action Required:	Not reported
WDR Review - Pending:	Not reported
WDR Review - Planned:	Not reported
Status Enrollee:	N
Individual/General:	I
Fee Code:	Not reported
Direction/Voice:	Passive
Enforcement Id(EID):	235772
Region:	9
Order / Resolution Number:	UNKNOWN
Enforcement Action Type:	Oral Communication
Effective Date:	02/15/2001
Adoption/Issuance Date:	Not reported
Achieve Date:	Not reported
Termination Date:	02/15/2001
ACL Issuance Date:	Not reported
EPL Issuance Date:	Not reported
Status:	Historical
Title:	Enforcement - 9UT2937
Description:	Phone call with RP regarding the late groundwater monitoring report and when it will to be submitted.
Program:	UST
Latest Milestone Completion Date:	Not reported
# Of Programs1:	1
Total Assessment Amount:	0
Initial Assessed Amount:	0
Liability \$ Amount:	0
Project \$ Amount:	0
Liability \$ Paid:	0
Project \$ Completed:	0

Map ID
Direction
Distance
Elevation

MAP FINDINGS

Site

Database(s)

EDR ID Number
EPA ID Number

FORMER DELTA DISCOUNT GAS (Continued)

S102434133

Total \$ Paid/Completed Amount: 0

Name: FORMER DELTA DISCOUNT GAS
Address: 28111 FRONT ST
City,State,Zip: TEMECULA, CA 92591
Region: 9
Facility Id: 224936
Agency Name: Narain Oil Inc.
Place Type: Facility
Place Subtype: Not reported
Facility Type: Not reported
Agency Type: Privately-Owned Business
Of Agencies: 1
Place Latitude: Not reported
Place Longitude: Not reported
SIC Code 1: Not reported
SIC Desc 1: Not reported
SIC Code 2: Not reported
SIC Desc 2: Not reported
SIC Code 3: Not reported
SIC Desc 3: Not reported
NAICS Code 1: Not reported
NAICS Desc 1: Not reported
NAICS Code 2: Not reported
NAICS Desc 2: Not reported
NAICS Code 3: Not reported
NAICS Desc 3: Not reported
Of Places: 1
Source Of Facility: Reg Meas
Design Flow: Not reported
Threat To Water Quality: Not reported
Complexity: Not reported
Pretreatment: Not reported
Facility Waste Type: Not reported
Facility Waste Type 2: Not reported
Facility Waste Type 3: Not reported
Facility Waste Type 4: Not reported
Program: UST
Program Category1: TANKS
Program Category2: TANKS
Of Programs: 1
WDID: 9UT2937
Reg Measure Id: 166298
Reg Measure Type: Unregulated
Region: 9
Order #: Not reported
Npdes# CA#: Not reported
Major-Minor: Not reported
Npdes Type: Not reported
Reclamation: Not reported
Dredge Fill Fee: Not reported
301H: Not reported
Application Fee Amt Received: Not reported
Status: Never Active
Status Date: 02/20/2013
Effective Date: Not reported
Expiration/Review Date: Not reported

Map ID
Direction
Distance
Elevation

MAP FINDINGS

Site

Database(s)

EDR ID Number
EPA ID Number

FORMER DELTA DISCOUNT GAS (Continued)

S102434133

Termination Date:	Not reported
WDR Review - Amend:	Not reported
WDR Review - Revise/Renew:	Not reported
WDR Review - Rescind:	Not reported
WDR Review - No Action Required:	Not reported
WDR Review - Pending:	Not reported
WDR Review - Planned:	Not reported
Status Enrollee:	N
Individual/General:	I
Fee Code:	Not reported
Direction/Voice:	Passive
Enforcement Id(EID):	235709
Region:	9
Order / Resolution Number:	UNKNOWN
Enforcement Action Type:	Oral Communication
Effective Date:	01/19/2001
Adoption/Issuance Date:	Not reported
Achieve Date:	Not reported
Termination Date:	01/19/2001
ACL Issuance Date:	Not reported
EPL Issuance Date:	Not reported
Status:	Historical
Title:	Enforcement - 9UT2937
Description:	Phone call with consultant to let him know the late workplan was inadequate and that it needed to be for a full site assessment for complete delineation of contamination in soil and groundwater .
Program:	UST
Latest Milestone Completion Date:	Not reported
# Of Programs1:	1
Total Assessment Amount:	0
Initial Assessed Amount:	0
Liability \$ Amount:	0
Project \$ Amount:	0
Liability \$ Paid:	0
Project \$ Completed:	0
Total \$ Paid/Completed Amount:	0
Name:	FORMER DELTA DISCOUNT GAS
Address:	28111 FRONT ST
City,State,Zip:	TEMECULA, CA 92591
Region:	9
Facility Id:	224936
Agency Name:	Narain Oil Inc.
Place Type:	Facility
Place Subtype:	Not reported
Facility Type:	Not reported
Agency Type:	Privately-Owned Business
# Of Agencies:	1
Place Latitude:	Not reported
Place Longitude:	Not reported
SIC Code 1:	Not reported
SIC Desc 1:	Not reported
SIC Code 2:	Not reported
SIC Desc 2:	Not reported
SIC Code 3:	Not reported
SIC Desc 3:	Not reported

Map ID
Direction
Distance
Elevation

MAP FINDINGS

Site

Database(s)

EDR ID Number
EPA ID Number

FORMER DELTA DISCOUNT GAS (Continued)

S102434133

NAICS Code 1:	Not reported
NAICS Desc 1:	Not reported
NAICS Code 2:	Not reported
NAICS Desc 2:	Not reported
NAICS Code 3:	Not reported
NAICS Desc 3:	Not reported
# Of Places:	1
Source Of Facility:	Reg Meas
Design Flow:	Not reported
Threat To Water Quality:	Not reported
Complexity:	Not reported
Pretreatment:	Not reported
Facility Waste Type:	Not reported
Facility Waste Type 2:	Not reported
Facility Waste Type 3:	Not reported
Facility Waste Type 4:	Not reported
Program:	UST
Program Category1:	TANKS
Program Category2:	TANKS
# Of Programs:	1
WDID:	9UT2937
Reg Measure Id:	166298
Reg Measure Type:	Unregulated
Region:	9
Order #:	Not reported
Npdes# CA#:	Not reported
Major-Minor:	Not reported
Npdes Type:	Not reported
Reclamation:	Not reported
Dredge Fill Fee:	Not reported
301H:	Not reported
Application Fee Amt Received:	Not reported
Status:	Never Active
Status Date:	02/20/2013
Effective Date:	Not reported
Expiration/Review Date:	Not reported
Termination Date:	Not reported
WDR Review - Amend:	Not reported
WDR Review - Revise/Renew:	Not reported
WDR Review - Rescind:	Not reported
WDR Review - No Action Required:	Not reported
WDR Review - Pending:	Not reported
WDR Review - Planned:	Not reported
Status Enrollee:	N
Individual/General:	I
Fee Code:	Not reported
Direction/Voice:	Passive
Enforcement Id(EID):	235708
Region:	9
Order / Resolution Number:	UNKNOWN
Enforcement Action Type:	Oral Communication
Effective Date:	01/09/2001
Adoption/Issuance Date:	Not reported
Achieve Date:	Not reported
Termination Date:	01/09/2001
ACL Issuance Date:	Not reported
EPL Issuance Date:	Not reported

Map ID
Direction
Distance
Elevation

MAP FINDINGS

Site

Database(s)

EDR ID Number
EPA ID Number

FORMER DELTA DISCOUNT GAS (Continued)

S102434133

Status:	Historical
Title:	Enforcement - 9UT2937
Description:	Phone call with consultant to discuss the missed deadline of 1/5/01 for the submittal of a workplan. Consultant said the workplan would be submitted by end of the week - 1/12/01.
Program:	UST
Latest Milestone Completion Date:	Not reported
# Of Programs1:	1
Total Assessment Amount:	0
Initial Assessed Amount:	0
Liability \$ Amount:	0
Project \$ Amount:	0
Liability \$ Paid:	0
Project \$ Completed:	0
Total \$ Paid/Completed Amount:	0
Name:	FORMER DELTA DISCOUNT GAS
Address:	28111 FRONT ST
City,State,Zip:	TEMECULA, CA 92591
Region:	9
Facility Id:	224936
Agency Name:	Narain Oil Inc.
Place Type:	Facility
Place Subtype:	Not reported
Facility Type:	Not reported
Agency Type:	Privately-Owned Business
# Of Agencies:	1
Place Latitude:	Not reported
Place Longitude:	Not reported
SIC Code 1:	Not reported
SIC Desc 1:	Not reported
SIC Code 2:	Not reported
SIC Desc 2:	Not reported
SIC Code 3:	Not reported
SIC Desc 3:	Not reported
NAICS Code 1:	Not reported
NAICS Desc 1:	Not reported
NAICS Code 2:	Not reported
NAICS Desc 2:	Not reported
NAICS Code 3:	Not reported
NAICS Desc 3:	Not reported
# Of Places:	1
Source Of Facility:	Reg Meas
Design Flow:	Not reported
Threat To Water Quality:	Not reported
Complexity:	Not reported
Pretreatment:	Not reported
Facility Waste Type:	Not reported
Facility Waste Type 2:	Not reported
Facility Waste Type 3:	Not reported
Facility Waste Type 4:	Not reported
Program:	UST
Program Category1:	TANKS
Program Category2:	TANKS
# Of Programs:	1
WDID:	9UT2937

Map ID
Direction
Distance
Elevation

MAP FINDINGS

Site

Database(s)

EDR ID Number
EPA ID Number

FORMER DELTA DISCOUNT GAS (Continued)

S102434133

Reg Measure Id: 166298
Reg Measure Type: Unregulated
Region: 9
Order #: Not reported
Npdes# CA#: Not reported
Major-Minor: Not reported
Npdes Type: Not reported
Reclamation: Not reported
Dredge Fill Fee: Not reported
301H: Not reported
Application Fee Amt Received: Not reported
Status: Never Active
Status Date: 02/20/2013
Effective Date: Not reported
Expiration/Review Date: Not reported
Termination Date: Not reported
WDR Review - Amend: Not reported
WDR Review - Revise/Renew: Not reported
WDR Review - Rescind: Not reported
WDR Review - No Action Required: Not reported
WDR Review - Pending: Not reported
WDR Review - Planned: Not reported
Status Enrollee: N
Individual/General: I
Fee Code: Not reported
Direction/Voice: Passive
Enforcement Id(EID): 235637
Region: 9
Order / Resolution Number: UNKNOWN
Enforcement Action Type: Oral Communication
Effective Date: 01/29/2001
Adoption/Issuance Date: Not reported
Achieve Date: Not reported
Termination Date: 01/29/2001
ACL Issuance Date: Not reported
EPL Issuance Date: Not reported
Status: Historical
Title: Enforcement - 9UT2937
Description: Meeting to discuss submittal of inadequate workplan.
Program: UST
Latest Milestone Completion Date: Not reported
Of Programs1: 1
Total Assessment Amount: 0
Initial Assessed Amount: 0
Liability \$ Amount: 0
Project \$ Amount: 0
Liability \$ Paid: 0
Project \$ Completed: 0
Total \$ Paid/Completed Amount: 0

Name: FORMER DELTA DISCOUNT GAS
Address: 28111 FRONT ST
City,State,Zip: TEMECULA, CA 92591
Region: 9
Facility Id: 224936
Agency Name: Narain Oil Inc.
Place Type: Facility

Map ID
Direction
Distance
Elevation

MAP FINDINGS

Site

Database(s)

EDR ID Number
EPA ID Number

FORMER DELTA DISCOUNT GAS (Continued)

S102434133

Place Subtype:	Not reported
Facility Type:	Not reported
Agency Type:	Privately-Owned Business
# Of Agencies:	1
Place Latitude:	Not reported
Place Longitude:	Not reported
SIC Code 1:	Not reported
SIC Desc 1:	Not reported
SIC Code 2:	Not reported
SIC Desc 2:	Not reported
SIC Code 3:	Not reported
SIC Desc 3:	Not reported
NAICS Code 1:	Not reported
NAICS Desc 1:	Not reported
NAICS Code 2:	Not reported
NAICS Desc 2:	Not reported
NAICS Code 3:	Not reported
NAICS Desc 3:	Not reported
# Of Places:	1
Source Of Facility:	Reg Meas
Design Flow:	Not reported
Threat To Water Quality:	Not reported
Complexity:	Not reported
Pretreatment:	Not reported
Facility Waste Type:	Not reported
Facility Waste Type 2:	Not reported
Facility Waste Type 3:	Not reported
Facility Waste Type 4:	Not reported
Program:	UST
Program Category1:	TANKS
Program Category2:	TANKS
# Of Programs:	1
WDID:	9UT2937
Reg Measure Id:	166298
Reg Measure Type:	Unregulated
Region:	9
Order #:	Not reported
Npdes# CA#:	Not reported
Major-Minor:	Not reported
Npdes Type:	Not reported
Reclamation:	Not reported
Dredge Fill Fee:	Not reported
301H:	Not reported
Application Fee Amt Received:	Not reported
Status:	Never Active
Status Date:	02/20/2013
Effective Date:	Not reported
Expiration/Review Date:	Not reported
Termination Date:	Not reported
WDR Review - Amend:	Not reported
WDR Review - Revise/Renew:	Not reported
WDR Review - Rescind:	Not reported
WDR Review - No Action Required:	Not reported
WDR Review - Pending:	Not reported
WDR Review - Planned:	Not reported
Status Enrollee:	N
Individual/General:	I

Map ID
Direction
Distance
Elevation

MAP FINDINGS

Site

Database(s)

EDR ID Number
EPA ID Number

FORMER DELTA DISCOUNT GAS (Continued)

S102434133

Fee Code:	Not reported
Direction/Voice:	Passive
Enforcement Id(EID):	235461
Region:	9
Order / Resolution Number:	UNKNOWN
Enforcement Action Type:	Notice of Violation
Effective Date:	02/09/2001
Adoption/Issuance Date:	Not reported
Achieve Date:	Not reported
Termination Date:	02/09/2001
ACL Issuance Date:	Not reported
EPL Issuance Date:	Not reported
Status:	Historical
Title:	Enforcement - 9UT2937
Description:	RP failed to submit a quarterly groundwater monitoring report by 1/31/2001 as requested in 13267 letter dated November 9, 2000.
Program:	UST
Latest Milestone Completion Date:	Not reported
# Of Programs1:	1
Total Assessment Amount:	0
Initial Assessed Amount:	0
Liability \$ Amount:	0
Project \$ Amount:	0
Liability \$ Paid:	0
Project \$ Completed:	0
Total \$ Paid/Completed Amount:	0
Name:	FORMER DELTA DISCOUNT GAS
Address:	28111 FRONT ST
City,State,Zip:	TEMECULA, CA 92591
Region:	9
Facility Id:	224936
Agency Name:	Narain Oil Inc.
Place Type:	Facility
Place Subtype:	Not reported
Facility Type:	Not reported
Agency Type:	Privately-Owned Business
# Of Agencies:	1
Place Latitude:	Not reported
Place Longitude:	Not reported
SIC Code 1:	Not reported
SIC Desc 1:	Not reported
SIC Code 2:	Not reported
SIC Desc 2:	Not reported
SIC Code 3:	Not reported
SIC Desc 3:	Not reported
NAICS Code 1:	Not reported
NAICS Desc 1:	Not reported
NAICS Code 2:	Not reported
NAICS Desc 2:	Not reported
NAICS Code 3:	Not reported
NAICS Desc 3:	Not reported
# Of Places:	1
Source Of Facility:	Reg Meas
Design Flow:	Not reported
Threat To Water Quality:	Not reported

Map ID
Direction
Distance
Elevation

MAP FINDINGS

Site

Database(s)

EDR ID Number
EPA ID Number

FORMER DELTA DISCOUNT GAS (Continued)

S102434133

Complexity:	Not reported
Pretreatment:	Not reported
Facility Waste Type:	Not reported
Facility Waste Type 2:	Not reported
Facility Waste Type 3:	Not reported
Facility Waste Type 4:	Not reported
Program:	UST
Program Category1:	TANKS
Program Category2:	TANKS
# Of Programs:	1
WDID:	9UT2937
Reg Measure Id:	166298
Reg Measure Type:	Unregulated
Region:	9
Order #:	Not reported
Npdes# CA#:	Not reported
Major-Minor:	Not reported
Npdes Type:	Not reported
Reclamation:	Not reported
Dredge Fill Fee:	Not reported
301H:	Not reported
Application Fee Amt Received:	Not reported
Status:	Never Active
Status Date:	02/20/2013
Effective Date:	Not reported
Expiration/Review Date:	Not reported
Termination Date:	Not reported
WDR Review - Amend:	Not reported
WDR Review - Revise/Renew:	Not reported
WDR Review - Rescind:	Not reported
WDR Review - No Action Required:	Not reported
WDR Review - Pending:	Not reported
WDR Review - Planned:	Not reported
Status Enrollee:	N
Individual/General:	I
Fee Code:	Not reported
Direction/Voice:	Passive
Enforcement Id(EID):	235384
Region:	9
Order / Resolution Number:	UNKNOWN
Enforcement Action Type:	Notice of Violation
Effective Date:	01/12/2001
Adoption/Issuance Date:	Not reported
Achieve Date:	Not reported
Termination Date:	01/12/2001
ACL Issuance Date:	Not reported
EPL Issuance Date:	Not reported
Status:	Historical
Title:	Enforcement - 9UT2937
Description:	Submission of inadequate workplan as requested by 13267 letter dated November 9, 2000.
Program:	UST
Latest Milestone Completion Date:	Not reported
# Of Programs1:	1
Total Assessment Amount:	0
Initial Assessed Amount:	0
Liability \$ Amount:	0

Map ID
Direction
Distance
Elevation

MAP FINDINGS

Site

Database(s)

EDR ID Number
EPA ID Number

FORMER DELTA DISCOUNT GAS (Continued)

S102434133

Project \$ Amount:	0
Liability \$ Paid:	0
Project \$ Completed:	0
Total \$ Paid/Completed Amount:	0
Name:	FORMER DELTA DISCOUNT GAS
Address:	28111 FRONT ST
City,State,Zip:	TEMECULA, CA 92591
Region:	9
Facility Id:	224936
Agency Name:	Narain Oil Inc.
Place Type:	Facility
Place Subtype:	Not reported
Facility Type:	Not reported
Agency Type:	Privately-Owned Business
# Of Agencies:	1
Place Latitude:	Not reported
Place Longitude:	Not reported
SIC Code 1:	Not reported
SIC Desc 1:	Not reported
SIC Code 2:	Not reported
SIC Desc 2:	Not reported
SIC Code 3:	Not reported
SIC Desc 3:	Not reported
NAICS Code 1:	Not reported
NAICS Desc 1:	Not reported
NAICS Code 2:	Not reported
NAICS Desc 2:	Not reported
NAICS Code 3:	Not reported
NAICS Desc 3:	Not reported
# Of Places:	1
Source Of Facility:	Reg Meas
Design Flow:	Not reported
Threat To Water Quality:	Not reported
Complexity:	Not reported
Pretreatment:	Not reported
Facility Waste Type:	Not reported
Facility Waste Type 2:	Not reported
Facility Waste Type 3:	Not reported
Facility Waste Type 4:	Not reported
Program:	UST
Program Category1:	TANKS
Program Category2:	TANKS
# Of Programs:	1
WDID:	9UT2937
Reg Measure Id:	166298
Reg Measure Type:	Unregulated
Region:	9
Order #:	Not reported
Npdes# CA#:	Not reported
Major-Minor:	Not reported
Npdes Type:	Not reported
Reclamation:	Not reported
Dredge Fill Fee:	Not reported
301H:	Not reported
Application Fee Amt Received:	Not reported
Status:	Never Active

Map ID
Direction
Distance
Elevation

MAP FINDINGS

Site

Database(s)

EDR ID Number
EPA ID Number

FORMER DELTA DISCOUNT GAS (Continued)

S102434133

Status Date: 02/20/2013
Effective Date: Not reported
Expiration/Review Date: Not reported
Termination Date: Not reported
WDR Review - Amend: Not reported
WDR Review - Revise/Renew: Not reported
WDR Review - Rescind: Not reported
WDR Review - No Action Required: Not reported
WDR Review - Pending: Not reported
WDR Review - Planned: Not reported
Status Enrollee: N
Individual/General: I
Fee Code: Not reported
Direction/Voice: Passive
Enforcement Id(EID): 235167
Region: 9
Order / Resolution Number: UNKNOWN
Enforcement Action Type: 13267 Letter
Effective Date: 11/09/2000
Adoption/Issuance Date: Not reported
Achieve Date: 4/3/2001
Termination Date: Not reported
ACL Issuance Date: Not reported
EPL Issuance Date: Not reported
Status: Historical
Title: Enforcement - 9UT2937
Description: A 13267 letter sent requesting historical documents due 12/15/00, workplan for complete site assessment due 1/5/2001, & groundwater monitoring report due 1/31/2001.
Program: UST
Latest Milestone Completion Date: 4/3/2001
Of Programs1: 1
Total Assessment Amount: 0
Initial Assessed Amount: 0
Liability \$ Amount: 0
Project \$ Amount: 0
Liability \$ Paid: 0
Project \$ Completed: 0
Total \$ Paid/Completed Amount: 0
Name: DELTA DISCOUNT GAS (NARAIN OIL)
Address: 28111 FRONT STREET
City,State,Zip: TEMECULA, CA 92590
Region: 9
Facility Id: 219553
Agency Name: Narain Oil Inc.
Place Type: Facility
Place Subtype: Not reported
Facility Type: All other facilities
Agency Type: Privately-Owned Business
Of Agencies: 1
Place Latitude: Not reported
Place Longitude: Not reported
SIC Code 1: 5541
SIC Desc 1: Gasoline Service Stations
SIC Code 2: Not reported
SIC Desc 2: Not reported

Map ID
Direction
Distance
Elevation

MAP FINDINGS

Site

Database(s)

EDR ID Number
EPA ID Number

FORMER DELTA DISCOUNT GAS (Continued)

S102434133

SIC Code 3:	Not reported
SIC Desc 3:	Not reported
NAICS Code 1:	Not reported
NAICS Desc 1:	Not reported
NAICS Code 2:	Not reported
NAICS Desc 2:	Not reported
NAICS Code 3:	Not reported
NAICS Desc 3:	Not reported
# Of Places:	1
Source Of Facility:	Reg Meas
Design Flow:	Not reported
Threat To Water Quality:	Not reported
Complexity:	Not reported
Pretreatment:	Not reported
Facility Waste Type:	Not reported
Facility Waste Type 2:	Not reported
Facility Waste Type 3:	Not reported
Facility Waste Type 4:	Not reported
Program:	UST
Program Category1:	TANKS
Program Category2:	TANKS
# Of Programs:	1
WDID:	9 000420N01
Reg Measure Id:	169505
Reg Measure Type:	Unregulated
Region:	9
Order #:	Not reported
Npdes# CA#:	Not reported
Major-Minor:	Not reported
Npdes Type:	Not reported
Reclamation:	Not reported
Dredge Fill Fee:	Not reported
301H:	Not reported
Application Fee Amt Received:	Not reported
Status:	Never Active
Status Date:	02/20/2013
Effective Date:	Not reported
Expiration/Review Date:	Not reported
Termination Date:	Not reported
WDR Review - Amend:	Not reported
WDR Review - Revise/Renew:	Not reported
WDR Review - Rescind:	Not reported
WDR Review - No Action Required:	Not reported
WDR Review - Pending:	Not reported
WDR Review - Planned:	Not reported
Status Enrollee:	N
Individual/General:	I
Fee Code:	Not reported
Direction/Voice:	Passive
Enforcement Id(EID):	256943
Region:	9
Order / Resolution Number:	R9-2001-0293
Enforcement Action Type:	Admin Civil Liability
Effective Date:	10/10/2001
Adoption/Issuance Date:	Not reported
Achieve Date:	Not reported
Termination Date:	Not reported

Map ID
Direction
Distance
Elevation

MAP FINDINGS

Site

Database(s)

EDR ID Number
EPA ID Number

FORMER DELTA DISCOUNT GAS (Continued)

S102434133

ACL Issuance Date:	Not reported
EPL Issuance Date:	Not reported
Status:	Historical
Title:	Enforcement - 9 000420N01
Description:	ACL issued due to failure to submit report pursuant to CWC 13267 order.
Program:	UST
Latest Milestone Completion Date:	6/19/2003
# Of Programs1:	1
Total Assessment Amount:	26950
Initial Assessed Amount:	0
Liability \$ Amount:	26950
Project \$ Amount:	0
Liability \$ Paid:	26950
Project \$ Completed:	0
Total \$ Paid/Completed Amount:	26950
Name:	DELTA DISCOUNT GAS (NARAIN OIL)
Address:	28111 FRONT STREET
City,State,Zip:	TEMECULA, CA 92590
Region:	9
Facility Id:	219553
Agency Name:	Narain Oil Inc.
Place Type:	Facility
Place Subtype:	Not reported
Facility Type:	All other facilities
Agency Type:	Privately-Owned Business
# Of Agencies:	1
Place Latitude:	Not reported
Place Longitude:	Not reported
SIC Code 1:	5541
SIC Desc 1:	Gasoline Service Stations
SIC Code 2:	Not reported
SIC Desc 2:	Not reported
SIC Code 3:	Not reported
SIC Desc 3:	Not reported
NAICS Code 1:	Not reported
NAICS Desc 1:	Not reported
NAICS Code 2:	Not reported
NAICS Desc 2:	Not reported
NAICS Code 3:	Not reported
NAICS Desc 3:	Not reported
# Of Places:	1
Source Of Facility:	Reg Meas
Design Flow:	Not reported
Threat To Water Quality:	Not reported
Complexity:	Not reported
Pretreatment:	Not reported
Facility Waste Type:	Not reported
Facility Waste Type 2:	Not reported
Facility Waste Type 3:	Not reported
Facility Waste Type 4:	Not reported
Program:	UST
Program Category1:	TANKS
Program Category2:	TANKS
# Of Programs:	1
WDID:	9 000420N01

Map ID
Direction
Distance
Elevation

MAP FINDINGS

Site

Database(s)

EDR ID Number
EPA ID Number

FORMER DELTA DISCOUNT GAS (Continued)

S102434133

Reg Measure Id: 169505
Reg Measure Type: Unregulated
Region: 9
Order #: Not reported
Npdes# CA#: Not reported
Major-Minor: Not reported
Npdes Type: Not reported
Reclamation: Not reported
Dredge Fill Fee: Not reported
301H: Not reported
Application Fee Amt Received: Not reported
Status: Never Active
Status Date: 02/20/2013
Effective Date: Not reported
Expiration/Review Date: Not reported
Termination Date: Not reported
WDR Review - Amend: Not reported
WDR Review - Revise/Renew: Not reported
WDR Review - Rescind: Not reported
WDR Review - No Action Required: Not reported
WDR Review - Pending: Not reported
WDR Review - Planned: Not reported
Status Enrollee: N
Individual/General: I
Fee Code: Not reported
Direction/Voice: Passive
Enforcement Id(EID): 242667
Region: 9
Order / Resolution Number: R9-2001-0275
Enforcement Action Type: Admin Civil Liability
Effective Date: 08/15/2001
Adoption/Issuance Date: Not reported
Achieve Date: Not reported
Termination Date: Not reported
ACL Issuance Date: Not reported
EPL Issuance Date: Not reported
Status: Withdrawn
Title: Enforcement - 9 000420N01
Description: Complaint for failure to submit a technical report delineating the vertical and horizontal extent of pollution pursuant to CWC section 13267.

Program: UST
Latest Milestone Completion Date: Not reported
Of Programs1: 1
Total Assessment Amount: 0
Initial Assessed Amount: 0
Liability \$ Amount: 0
Project \$ Amount: 0
Liability \$ Paid: 0
Project \$ Completed: 0
Total \$ Paid/Completed Amount: 0

HIST CORTESE:
edr_fname: MOBIL
edr_fadd1: 28111 FRONT
City,State,Zip: TEMECULA, CA 92126
Region: CORTESE

Map ID
Direction
Distance
Elevation

MAP FINDINGS

Site

Database(s)

EDR ID Number
EPA ID Number

FORMER DELTA DISCOUNT GAS (Continued)

S102434133

Facility County Code: 33
Reg By: LTNKA
Reg Id: 9UT1806

edr_fname: NARIN OIL CO
edr_fadd1: 28111 FRONT
City,State,Zip: TEMECULA, CA 92126
Region: CORTESE
Facility County Code: 33
Reg By: LTNKA
Reg Id: 9UT2937

CIWQS:

Name: DELTA DISCOUNT GAS (NARAIN OIL)
Address: 28111 FRONT STREET
City,State,Zip: TEMECULA, CA 92590
Agency: Caldwell Family Trust
Agency Address: 11835 North 129 Street, Scottsdale, AZ 85259
Place/Project Type: Other
SIC/NAICS: 5541
Region: 9
Program: WDRNONMUNIPRCS
Regulatory Measure Status: Historical
Regulatory Measure Type: Enrollee
Order Number: R9-2008-0081
WDID: Not reported
NPDES Number: Not reported
Adoption Date: 12/02/2010
Effective Date: 12/02/2010
Termination Date: 01/26/2015
Expiration/Review Date: Not reported
Design Flow: Not reported
Major/Minor: Not reported
Complexity: C
TTWQ: 3
Enforcement Actions within 5 years: 0
Violations within 5 years: 0
Latitude: Not reported
Longitude: Not reported

CERS:

Name: MOBIL
Address: 28111 FRONT ST / JEFFERSON AVE
City,State,Zip: TEMECULA, CA 92590
Site ID: 199588
CERS ID: T0606501121
CERS Description: Leaking Underground Storage Tank Cleanup Site

Name: SUMMIT OIL & GAS
Address: 28111 FRONT STREET
City,State,Zip: TEMECULA, CA 92590
Site ID: 220069
CERS ID: T0606509274
CERS Description: Leaking Underground Storage Tank Cleanup Site

Affiliation:

Affiliation Type Desc: Local Agency Caseworker

Map ID
Direction
Distance
Elevation

MAP FINDINGS

Site

Database(s)

EDR ID Number
EPA ID Number

FORMER DELTA DISCOUNT GAS (Continued)

S102434133

Entity Name: Riverside County LOP - RIVERSIDE COUNTY LOP
Entity Title: Not reported
Affiliation Address: 3880 LEMON ST SUITE 200
Affiliation City: RIVERSIDE
Affiliation State: CA
Affiliation Country: Not reported
Affiliation Zip: Not reported
Affiliation Phone: 9519558980

Name: DELTA DISCOUNT GAS (NARAIN OIL)
Address: 28111 FRONT ST
City,State,Zip: TEMECULA, CA 92590
Site ID: 235797
CERS ID: T0606501135
CERS Description: Leaking Underground Storage Tank Cleanup Site

AW197
ENE
1/8-1/4
0.178 mi.
941 ft.

MOBIL
28111 FRONT ST
TEMECULA, CA 92590
Site 2 of 6 in cluster AW

LUST S102433486
N/A

Actual:
1009 ft.

Focus Map:
6

LUST REG 9:
Region: 9
Status: Case Closed
Case Number: 9UT1806
Local Case: 90-876
Substance: Misc. Motor Vehicle Fuels
Qty Leaked: Not reported
Abate Method: Excavate and Dispose - remove contaminated soil and dispose in approved site
Local Agency: Riverside
How Found: Not reported
How Stopped: Repair Piping
Source: Piping
Cause: Unknown
Lead Agency: Local Agency
Case Type: Soil only
Date Found: 09/19/1990
Date Stopped: / /
Confirm Date: / /
Submit Workplan: 9/25/90
Prelim Assess: / /
Desc Pollution: Not reported
Remed Plan: / /
Remed Action: Not reported
Began Monitor: Not reported
Release Date: 09/19/1990
Enforce Date: Not reported
Closed Date: 3/21/91
Enforce Type: Not reported
Pilot Program: LOP
Basin Number: Not reported
GW Depth: Not reported
Beneficial Use: Not reported
NPDES Number: Not reported
Priority: Not reported

Map ID
Direction
Distance
Elevation

MAP FINDINGS

Site

Database(s)

EDR ID Number
EPA ID Number

MOBIL (Continued)

S102433486

File Dispn: File discarded, case closed
Interim Remedial Actions: Yes
Cleanup and Abatement order Number: Not reported
Waste Discharge Requirement Number: Not reported

**AW198 SUMMIT ENERGY CORP.
ENE 28111 FRONT ST.
1/8-1/4 TEMECULA, CA 92590
0.178 mi.
941 ft. Site 3 of 6 in cluster AW**

**UST U003152825
N/A**

Actual: 1009 ft. UST:
Name: SUMMIT ENERGY CORP.
Focus Map: 6 Address: 28111 FRONT ST.
City,State,Zip: TEMECULA, CA 92590
Facility ID: 82211
Permitting Agency: RIVERSIDE COUNTY
Latitude: 33.50373
Longitude: -117.15429

**AW199 DELTA DISCOUNT GAS (NARAIN OIL)
ENE 28111 FRONT ST
1/8-1/4 TEMECULA, CA 92590
0.178 mi.
941 ft. Site 4 of 6 in cluster AW**

**LUST S104826027
N/A**

Actual: 1009 ft. LUST REG 9:
Region: 9
Focus Map: 6 Status: Preliminary site assessment workplan submitted
Case Number: 9UT2937
Local Case: 94-094
Substance: Gasoline
Qty Leaked: Not reported
Abate Method: Not reported
Local Agency: Riverside
How Found: Nuisance Conditions
How Stopped: Repair Piping
Source: Piping
Cause: Other Cause
Lead Agency: Regional Board
Case Type: Aquifer affected
Date Found: 02/01/1994
Date Stopped: 02/01/1994
Confirm Date: / /
Submit Workplan: 12/11/96
Prelim Assess: 01/05/2001
Desc Pollution: Not reported
Remed Plan: / /
Remed Action: Not reported
Began Monitor: Not reported
Release Date: 02/07/1994
Enforce Date: Not reported
Closed Date: Not reported
Enforce Type: Referrals to the Attorney General, District Attorney, or another agency
Pilot Program: UST
Basin Number: 902.32

Map ID
Direction
Distance
Elevation

MAP FINDINGS

Site

Database(s)

EDR ID Number
EPA ID Number

DELTA DISCOUNT GAS (NARAIN OIL) (Continued)

S104826027

GW Depth: 5.9
Beneficial Use: Municipal groundwater use
NPDES Number: Not reported
Priority: High priority
File Dispn: Not reported
Interim Remedial Actions: No
Cleanup and Abatement order Number: Not reported
Waste Discharge Requirement Number: Not reported

**AX200
SW
1/8-1/4
0.180 mi.
950 ft.**

**GNR ENVIRONMENTAL
42045 REMINGTON AVE STE 110
TEMECULA, CA 92590
Site 1 of 2 in cluster AX**

**RCRA NonGen / NLR 1025502050
CAR000294363**

**Actual:
1031 ft.**

RCRA NonGen / NLR:

**Focus Map:
5**

Date form received by agency: 2019-04-18 00:00:00.0
Facility name: GNR ENVIRONMENTAL
Facility address: 42045 REMINGTON AVE STE 110
TEMECULA, CA 92590
EPA ID: CAR000294363
Contact: ASHLEY R ARRINGTON
Contact address: 42045 REMINGTON AVE STE 110
TEMECULA, CA 92590
Contact country: US
Contact telephone: 951-345-9753
Contact email: ASHLEY@GNRENV.COM
EPA Region: 09
Classification: Non-Generator
Description: Handler: Non-Generators do not presently generate hazardous waste

Owner/Operator Summary:

Owner/operator name: ASHLEY ARRINGTON
Owner/operator address: 42045 REMINGTON AVE STE 110
TEMECULA, CA 92590
Owner/operator country: US
Owner/operator telephone: 951-345-9753
Owner/operator email: ASHLEY@GNRENV.COM
Owner/operator fax: Not reported
Owner/operator extension: Not reported
Legal status: Private
Owner/Operator Type: Owner
Owner/Op start date: 2019-04-03 00:00:00.
Owner/Op end date: Not reported

Owner/operator name: ASHLEY ARRINGTON
Owner/operator address: 42045 REMINGTON AVE STE 110
TEMECULA, CA 92590
Owner/operator country: US
Owner/operator telephone: 951-345-9753
Owner/operator email: ASHLEY@GNRENV.COM
Owner/operator fax: Not reported
Owner/operator extension: Not reported
Legal status: Private
Owner/Operator Type: Operator
Owner/Op start date: 2019-04-03 00:00:00.
Owner/Op end date: Not reported

Map ID
Direction
Distance
Elevation

MAP FINDINGS

Site

Database(s)

EDR ID Number
EPA ID Number

GNR ENVIRONMENTAL (Continued)

1025502050

Handler Activities Summary:

U.S. importer of hazardous waste: No
Mixed waste (haz. and radioactive): No
Recycler of hazardous waste: No
Transporter of hazardous waste: Yes
Treater, storer or disposer of HW: No
Underground injection activity: No
On-site burner exemption: No
Furnace exemption: No
Used oil fuel burner: No
Used oil processor: No
User oil refiner: No
Used oil fuel marketer to burner: No
Used oil Specification marketer: No
Used oil transfer facility: No
Used oil transporter: No

Hazardous Waste Summary:

. Waste code: 122
. Waste name: Alkaline solution without metals (pH > 12.5)

. Waste code: 135
. Waste name: Unspecified aqueous solution

. Waste code: 212
. Waste name: Oxygenated solvents (acetone, butanol, ethyl acetate, etc.)

. Waste code: 214
. Waste name: Unspecified solvent mixture

. Waste code: 223
. Waste name: Unspecified oil-containing waste

. Waste code: 291
. Waste name: Latex waste

. Waste code: 331
. Waste name: Off-specification, aged, or surplus organics

. Waste code: 513
. Waste name: Empty containers less than 30 gallons

. Waste code: D001
. Waste name: IGNITABLE WASTE

. Waste code: D002
. Waste name: CORROSIVE WASTE

. Waste code: D008
. Waste name: LEAD

. Waste code: D035
. Waste name: METHYL ETHYL KETONE

. Waste code: F003

Map ID
Direction
Distance
Elevation

MAP FINDINGS

Site

Database(s)

EDR ID Number
EPA ID Number

GNR ENVIRONMENTAL (Continued)

1025502050

. Waste name: THE FOLLOWING SPENT NONHALOGENATED SOLVENTS: XYLENE, ACETONE, ETHYL ACETATE, ETHYL BENZENE, ETHYL ETHER, METHYL ISOBUTYL KETONE, N-BUTYL ALCOHOL, CYCLOHEXANONE, AND METHANOL; ALL SPENT SOLVENT MIXTURES/BLENDS CONTAINING, BEFORE USE, ONLY THE ABOVE SPENT NONHALOGENATED SOLVENTS; AND ALL SPENT SOLVENT MIXTURES/BLENDS CONTAINING, BEFORE USE, ONE OR MORE OF THE ABOVE NONHALOGENATED SOLVENTS, AND A TOTAL OF TEN PERCENT OR MORE (BY VOLUME) OF ONE OR MORE OF THOSE SOLVENTS LISTED IN F001, F002, F004, AND F005; AND STILL BOTTOMS FROM THE RECOVERY OF THESE SPENT SOLVENTS AND SPENT SOLVENT MIXTURES.

. Waste code: F005

. Waste name: THE FOLLOWING SPENT NONHALOGENATED SOLVENTS: TOLUENE, METHYL ETHYL KETONE, CARBON DISULFIDE, ISOBUTANOL, PYRIDINE, BENZENE, 2-ETHOXYETHANOL, AND 2-NITROPROPANE; ALL SPENT SOLVENT MIXTURES/BLENDS CONTAINING, BEFORE USE, A TOTAL OF TEN PERCENT OR MORE (BY VOLUME) OF ONE OR MORE OF THE ABOVE NONHALOGENATED SOLVENTS OR THOSE SOLVENTS LISTED IN F001, F002, OR F004; AND STILL BOTTOMS FROM THE RECOVERY OF THESE SPENT SOLVENTS AND SPENT SOLVENT MIXTURES.

Violation Status: No violations found

**AX201
SW
1/8-1/4
0.180 mi.
950 ft.**

**INDUSTRIAL CONDOMINIUMS OF TEMECULA LLC
42045 REMINGTON AVE
TEMECULA, CA 92589
Site 2 of 2 in cluster AX**

**HWT S121646084
CIWQS N/A**

**Actual:
1031 ft.**

HWT:
Name: GNR ENVIRONMENTAL
Address: 42045 REMINGTON AVE STE 110
City,State,Zip: TEMECULA, CA 92590
Reg Num: 6739
Expiration Date: 04/30/2020

**Focus Map:
5**

CIWQS:
Name: INDUSTRIAL CONDOMINIUMS OF TEMECULA LLC
Address: 42045 REMINGTON AVE
City,State,Zip: TEMECULA, CA 92589
Agency: Industrial Condominiums of Temecula LLC
Agency Address: 13007 Kirkham Way Ste A, Poway, CA 92064
Place/Project Type: Construction - Industrial
SIC/NAICS: Not reported
Region: 9
Program: CONSTW
Regulatory Measure Status: Terminated
Regulatory Measure Type: Storm water construction
Order Number: 99-08DW
WDID: 9 33C337088
NPDES Number: CAS000002
Adoption Date: Not reported
Effective Date: 10/12/2005
Termination Date: 12/05/2008
Expiration/Review Date: Not reported
Design Flow: Not reported
Major/Minor: Not reported
Complexity: Not reported
TTWQ: Not reported

Map ID
Direction
Distance
Elevation

MAP FINDINGS

Site

Database(s)

EDR ID Number
EPA ID Number

INDUSTRIAL CONDOMINIUMS OF TEMECULA LLC (Continued)

S121646084

Enforcement Actions within 5 years: 0
Violations within 5 years: 0
Latitude: Not reported
Longitude: Not reported

AV202
SSW
1/8-1/4
0.182 mi.
959 ft.

42188 RIO NEDO RD
TEMECULA, CA 92590

Site 2 of 2 in cluster AV

RCRA NonGen / NLR

1025870154
CAL000421476

Actual:
1022 ft.

RCRA NonGen / NLR:

Date form received by agency: 2016-10-24 00:00:00.0

Focus Map:
5

Facility name: Not reported
Facility address: 42188 RIO NEDO RD
TEMECULA, CA 92590
EPA ID: CAL000421476
Contact: DOMONIC MARINELLO
Contact address: 42188 RIO NEDO RD
TEMECULA, CA 92590
Contact country: Not reported
Contact telephone: 951-541-9517
Contact email: DMARINELLO@TSTWATER.COM

EPA Region: 09
Classification: Non-Generator
Description: Handler: Non-Generators do not presently generate hazardous waste

Owner/Operator Summary:

Owner/operator name: MICHAEL BAIRD
Owner/operator address: 42188 RIO NEDO RD
TEMECULA, CA 92590

Owner/operator country: Not reported
Owner/operator telephone: 951-541-9517
Owner/operator email: Not reported
Owner/operator fax: Not reported
Owner/operator extension: Not reported
Legal status: Other
Owner/Operator Type: Owner
Owner/Op start date: Not reported
Owner/Op end date: Not reported

Owner/operator name: DOMONIC MARINELLO
Owner/operator address: 42188 RIO NEDO RD
TEMECULA, CA 92590

Owner/operator country: Not reported
Owner/operator telephone: 951-541-9517
Owner/operator email: Not reported
Owner/operator fax: Not reported
Owner/operator extension: Not reported
Legal status: Other
Owner/Operator Type: Operator
Owner/Op start date: Not reported
Owner/Op end date: Not reported

Handler Activities Summary:

U.S. importer of hazardous waste: No
Mixed waste (haz. and radioactive): No

Map ID
Direction
Distance
Elevation

MAP FINDINGS

Site

Database(s)

EDR ID Number
EPA ID Number

(Continued)

1025870154

Recycler of hazardous waste: No
Transporter of hazardous waste: No
Treater, storer or disposer of HW: No
Underground injection activity: No
On-site burner exemption: No
Furnace exemption: No
Used oil fuel burner: No
Used oil processor: No
User oil refiner: No
Used oil fuel marketer to burner: No
Used oil Specification marketer: No
Used oil transfer facility: No
Used oil transporter: No

Violation Status: No violations found

AY203
SSW
1/8-1/4
0.183 mi.
964 ft.

PANCON ACQUISITION CORPORATION DBA PANCON MIE
42136 AVENIDA ALVARADO
TEMECULA, CA 92590
Site 1 of 4 in cluster AY

RCRA NonGen / NLR

1024841789
CAL000391739

Actual:
1019 ft.

RCRA NonGen / NLR:

Date form received by agency: 2013-12-04 00:00:00.0

Focus Map:
5

Facility name: PANCON ACQUISITION CORPORATION DBA PANCON MIE
Facility address: 42136 AVENIDA ALVARADO
TEMECULA, CA 92590
EPA ID: CAL000391739
Contact: GERALD VAN ACKEREN
Contact address: 42136 AVENIDA ALVARADO
TEMECULA, CA 92590
Contact country: Not reported
Contact telephone: 951-296-5010
Contact email: JVANACKEREN@PANCONCORP.COM
EPA Region: 09
Classification: Non-Generator
Description: Handler: Non-Generators do not presently generate hazardous waste

Owner/Operator Summary:

Owner/operator name: PANCON ACQUISITION CORPORATION
Owner/operator address: 350 REVOLUTIONARY DR
EAST TAUNTON, MA 02718
Owner/operator country: Not reported
Owner/operator telephone: 781-297-6300
Owner/operator email: Not reported
Owner/operator fax: Not reported
Owner/operator extension: Not reported
Legal status: Other
Owner/Operator Type: Owner
Owner/Op start date: Not reported
Owner/Op end date: Not reported

Owner/operator name: GERALD VAN ACKEREN
Owner/operator address: 42136 AVENIDA ALVARADO
TEMECULA, CA 92590
Owner/operator country: Not reported
Owner/operator telephone: 951-296-5010
Owner/operator email: Not reported

Map ID
Direction
Distance
Elevation

MAP FINDINGS

Site

Database(s)

EDR ID Number
EPA ID Number

PANCON ACQUISITION CORPORATION DBA PANCON MIE (Continued)

1024841789

Owner/operator fax: Not reported
Owner/operator extension: Not reported
Legal status: Other
Owner/Operator Type: Operator
Owner/Op start date: Not reported
Owner/Op end date: Not reported

Handler Activities Summary:

U.S. importer of hazardous waste: No
Mixed waste (haz. and radioactive): No
Recycler of hazardous waste: No
Transporter of hazardous waste: Yes
Treater, storer or disposer of HW: No
Underground injection activity: No
On-site burner exemption: No
Furnace exemption: No
Used oil fuel burner: No
Used oil processor: No
User oil refiner: No
Used oil fuel marketer to burner: No
Used oil Specification marketer: No
Used oil transfer facility: No
Used oil transporter: No

Violation Status: No violations found

AY204
SSW
1/8-1/4
0.183 mi.
964 ft.

PANCON ACQUISITION CORPORATION DBA PANCON MIE
42136 AVENIDA ALVARADO
TEMECULA, CA 92590
Site 2 of 4 in cluster AY

CERS HAZ WASTE S118234630
HAZNET N/A
CERS

Actual:
1019 ft.
Focus Map:
5

CERS HAZ WASTE:
Name: PANCON ACQUISITION CORPORATION DBA PANCON MIE
Address: 42136 AVENIDA ALVARADO
City,State,Zip: TEMECULA, CA 92590
Site ID: 399063
CERS ID: 10319185
CERS Description: Hazardous Waste Generator

HAZNET:
Name: PANCON ACQUISITION CORPORATION DBA PANCON MIE
Address: 42136 AVENIDA ALVARADO
Address 2: Not reported
City,State,Zip: TEMECULA, CA 92590
Year: 2014
Gepaid: CAL000391739
Contact: JERRY VAN ACKEREN
Telephone: 9512965010
Mailing Name: Not reported
Mailing Address: 42136 AVENIDA ALVARADO
Gen County: 33
Waste Category: Aqueous solution with total organic residues less than 10 percent
TSD EPA ID: CAT000613927
TSD County: 36
Disposal Method: Not reported
Tons: 0.084

Map ID
Direction
Distance
Elevation

MAP FINDINGS

Site

Database(s)

EDR ID Number
EPA ID Number

PANCON ACQUISITION CORPORATION DBA PANCON MIE (Continued)

S118234630

Additional Info:

Year: 2014
Shipment Date: 20141222
Creation Date: 6/24/2015 22:15:33
Receipt Date: 20141222
Manifest ID: 004608444SKS
Gen EPA ID: CAL000391739
Trans EPA ID: TXR000081205
Trans Name: SAFETY-KLEEN SYSTEMS INC
Trans 2 EPA ID: Not reported
Trans 2 Name: Not reported
TSDf EPA ID: CAT000613927
Trans Name: SAFETY-KLEEN SYSTEMS INC
TSDf Alt EPA ID: Not reported
TSDf Alt Name: Not reported
Waste Code: 134
RCRA Code: Not reported
Meth Code: H141
Quantity Tons: 0.084
Waste Quantity: 20
Quantity Unit: G
Additional Code 1: Not reported
Additional Code 2: Not reported
Additional Code 3: Not reported
Additional Code 4: Not reported
Additional Code 5: Not reported

Year: 2014
Shipment Date: 20140904
Creation Date: 2/9/2015 22:15:16
Receipt Date: 20140904
Manifest ID: 004329935SKS
Gen EPA ID: CAL000391739
Trans EPA ID: TXR000081205
Trans Name: SAFETY-KLEEN SYSTEMS INC
Trans 2 EPA ID: Not reported
Trans 2 Name: Not reported
TSDf EPA ID: CAT000613927
Trans Name: SAFETY-KLEEN SYSTEMS INC
TSDf Alt EPA ID: Not reported
TSDf Alt Name: Not reported
Waste Code: 134
RCRA Code: Not reported
Meth Code: H141
Quantity Tons: 0.084
Waste Quantity: 20
Quantity Unit: G
Additional Code 1: Not reported
Additional Code 2: Not reported
Additional Code 3: Not reported
Additional Code 4: Not reported
Additional Code 5: Not reported

Year: 2014
Shipment Date: 20140124
Creation Date: 10/31/2014 13:06:25
Receipt Date: 20140124

Map ID
Direction
Distance
Elevation

MAP FINDINGS

Site

Database(s)

EDR ID Number
EPA ID Number

PANCON ACQUISITION CORPORATION DBA PANCON MIE (Continued)

S118234630

Manifest ID: 004027292SKS
Gen EPA ID: CAL000391739
Trans EPA ID: TXR000081205
Trans Name: SAFETY-KLEEN SYSTEMS INC
Trans 2 EPA ID: Not reported
Trans 2 Name: Not reported
TSD EPA ID: CAT000613927
Trans Name: SAFETY-KLEEN SYSTEMS INC
TSD Alt EPA ID: Not reported
TSD Alt Name: Not reported
Waste Code: 134
RCRA Code: Not reported
Meth Code: Not reported
Quantity Tons: 0.084
Waste Quantity: 20
Quantity Unit: G
Additional Code 1: Not reported
Additional Code 2: Not reported
Additional Code 3: Not reported
Additional Code 4: Not reported
Additional Code 5: Not reported

Name: PANCON ACQUISITION CORPORATION DBA PANCON MIE
Address: 42136 AVENIDA ALVARADO
Address 2: Not reported
City,State,Zip: TEMECULA, CA 92590
Year: 2014
Gepaid: CAL000391739
Contact: JERRY VAN ACKEREN
Telephone: 9512965010
Mailing Name: Not reported
Mailing Address: 42136 AVENIDA ALVARADO
Gen County: 33
Waste Category: Aqueous solution with total organic residues less than 10 percent
TSD EPA ID: CAT000613927
TSD County: 36
Disposal Method: Storage, Bulking, And/Or Transfer Off Site--No Treatment/Reovery (H010-H129) Or (H131-H135)
Tons: 0.084

Additional Info:

Year: 2014
Shipment Date: 20141222
Creation Date: 6/24/2015 22:15:33
Receipt Date: 20141222
Manifest ID: 004608444SKS
Gen EPA ID: CAL000391739
Trans EPA ID: TXR000081205
Trans Name: SAFETY-KLEEN SYSTEMS INC
Trans 2 EPA ID: Not reported
Trans 2 Name: Not reported
TSD EPA ID: CAT000613927
Trans Name: SAFETY-KLEEN SYSTEMS INC
TSD Alt EPA ID: Not reported
TSD Alt Name: Not reported
Waste Code: 134
RCRA Code: Not reported

Map ID
Direction
Distance
Elevation

MAP FINDINGS

Site

Database(s)

EDR ID Number
EPA ID Number

PANCON ACQUISITION CORPORATION DBA PANCON MIE (Continued)

S118234630

Meth Code:	H141
Quantity Tons:	0.084
Waste Quantity:	20
Quantity Unit:	G
Additional Code 1:	Not reported
Additional Code 2:	Not reported
Additional Code 3:	Not reported
Additional Code 4:	Not reported
Additional Code 5:	Not reported
Year:	2014
Shipment Date:	20140904
Creation Date:	2/9/2015 22:15:16
Receipt Date:	20140904
Manifest ID:	004329935SKS
Gen EPA ID:	CAL000391739
Trans EPA ID:	TXR000081205
Trans Name:	SAFETY-KLEEN SYSTEMS INC
Trans 2 EPA ID:	Not reported
Trans 2 Name:	Not reported
TSDf EPA ID:	CAT000613927
Trans Name:	SAFETY-KLEEN SYSTEMS INC
TSDf Alt EPA ID:	Not reported
TSDf Alt Name:	Not reported
Waste Code:	134
RCRA Code:	Not reported
Meth Code:	H141
Quantity Tons:	0.084
Waste Quantity:	20
Quantity Unit:	G
Additional Code 1:	Not reported
Additional Code 2:	Not reported
Additional Code 3:	Not reported
Additional Code 4:	Not reported
Additional Code 5:	Not reported
Year:	2014
Shipment Date:	20140124
Creation Date:	10/31/2014 13:06:25
Receipt Date:	20140124
Manifest ID:	004027292SKS
Gen EPA ID:	CAL000391739
Trans EPA ID:	TXR000081205
Trans Name:	SAFETY-KLEEN SYSTEMS INC
Trans 2 EPA ID:	Not reported
Trans 2 Name:	Not reported
TSDf EPA ID:	CAT000613927
Trans Name:	SAFETY-KLEEN SYSTEMS INC
TSDf Alt EPA ID:	Not reported
TSDf Alt Name:	Not reported
Waste Code:	134
RCRA Code:	Not reported
Meth Code:	Not reported
Quantity Tons:	0.084
Waste Quantity:	20
Quantity Unit:	G
Additional Code 1:	Not reported

Map ID
Direction
Distance
Elevation

MAP FINDINGS

Site

Database(s)

EDR ID Number
EPA ID Number

PANCON ACQUISITION CORPORATION DBA PANCON MIE (Continued)

S118234630

Additional Code 2: Not reported
Additional Code 3: Not reported
Additional Code 4: Not reported
Additional Code 5: Not reported

Name: PANCON ACQUISITION CORPORATION DBA PANCON MIE
Address: 42136 AVENIDA ALVARADO
Address 2: Not reported
City,State,Zip: TEMECULA, CA 92590
Year: 2016
Gepaid: CAL000391739
Contact: GERALD VAN ACKEREN
Telephone: 9512965010
Mailing Name: Not reported
Mailing Address: 42136 AVENIDA ALVARADO
Gen County: 33
Waste Category: Aqueous solution with total organic residues less than 10 percent
TSD EPA ID: CAT000613927
TSD County: 36
Disposal Method: Storage, Bulking, And/Or Transfer Off Site--No Treatment/Reovery (H010-H129) Or (H131-H135)
Tons: 0.21

Additional Info:

Year: 2016
Shipment Date: 20151123
Creation Date: 1/11/2016 22:16:40
Receipt Date: 20151123
Manifest ID: 005162429SKS
Gen EPA ID: CAL000391739
Trans EPA ID: TXR000081205
Trans Name: SAFETY-KLEEN SYSTEMS INC
Trans 2 EPA ID: Not reported
Trans 2 Name: Not reported
TSD EPA ID: CAT000613927
Trans Name: SAFETY-KLEEN SYSTEMS INC
TSD EPA ID: Not reported
TSD Name: Not reported
Waste Code: 134
RCRA Code: Not reported
Meth Code: H141
Quantity Tons: 0.084
Waste Quantity: 20
Quantity Unit: G
Additional Code 1: Not reported
Additional Code 2: Not reported
Additional Code 3: Not reported
Additional Code 4: Not reported
Additional Code 5: Not reported

Year: 2016
Shipment Date: 20150212
Creation Date: 5/6/2015 22:15:19
Receipt Date: 20150223
Manifest ID: 014061344JJK
Gen EPA ID: CAL000391739
Trans EPA ID: CAD028277036

Map ID
Direction
Distance
Elevation

MAP FINDINGS

Site

Database(s)

EDR ID Number
EPA ID Number

PANCON ACQUISITION CORPORATION DBA PANCON MIE (Continued)

S118234630

Trans Name: ASBURY ENVIRONMENTAL SERVICES
Trans 2 EPA ID: Not reported
Trans 2 Name: Not reported
TSDf EPA ID: CAD097030993
Trans Name: EVOQUA WATER TECHNOLOGIES LLC
TSDf Alt EPA ID: Not reported
TSDf Alt Name: Not reported
Waste Code: 352
RCRA Code: Not reported
Meth Code: H141
Quantity Tons: 0.1
Waste Quantity: 200
Quantity Unit: P
Additional Code 1: Not reported
Additional Code 2: Not reported
Additional Code 3: Not reported
Additional Code 4: Not reported
Additional Code 5: Not reported

Year: 2016
Shipment Date: 20150416
Creation Date: 9/22/2015 22:15:36
Receipt Date: 20150416
Manifest ID: 004906361SKS
Gen EPA ID: CAL000391739
Trans EPA ID: TXR000081205
Trans Name: SAFETY-KLEEN SYSTEMS INC
Trans 2 EPA ID: Not reported
Trans 2 Name: Not reported
TSDf EPA ID: CAT000613927
Trans Name: SAFETY-KLEEN SYSTEMS INC
TSDf Alt EPA ID: Not reported
TSDf Alt Name: Not reported
Waste Code: 134
RCRA Code: Not reported
Meth Code: H141
Quantity Tons: 0.084
Waste Quantity: 20
Quantity Unit: G
Additional Code 1: Not reported
Additional Code 2: Not reported
Additional Code 3: Not reported
Additional Code 4: Not reported
Additional Code 5: Not reported

Year: 2016
Shipment Date: 20150803
Creation Date: 2/5/2016 22:15:10
Receipt Date: 20150803
Manifest ID: 004960856SKS
Gen EPA ID: CAL000391739
Trans EPA ID: TXR000081205
Trans Name: SAFETY-KLEEN SYSTEMS INC
Trans 2 EPA ID: Not reported
Trans 2 Name: Not reported
TSDf EPA ID: CAT000613927
Trans Name: SAFETY-KLEEN SYSTEMS INC

Map ID
Direction
Distance
Elevation

MAP FINDINGS

Site

Database(s)

EDR ID Number
EPA ID Number

PANCON ACQUISITION CORPORATION DBA PANCON MIE (Continued)

S118234630

TSDF Alt EPA ID: Not reported
TSDF Alt Name: Not reported
Waste Code: 134
RCRA Code: Not reported
Meth Code: H141
Quantity Tons: 0.084
Waste Quantity: 20
Quantity Unit: G
Additional Code 1: Not reported
Additional Code 2: Not reported
Additional Code 3: Not reported
Additional Code 4: Not reported
Additional Code 5: Not reported

Name: PANCON ACQUISITION CORPORATION DBA PANCON MIE
Address: 42136 AVENIDA ALVARADO
Address 2: Not reported
City,State,Zip: TEMECULA, CA 92590
Year: 2015
Gepaid: CAL000391739
Contact: JERRY VAN ACKEREN
Telephone: 9512965010
Mailing Name: Not reported
Mailing Address: 42136 AVENIDA ALVARADO
Gen County: 33
Waste Category: Other organic solids
TSD EPA ID: CAD097030993
TSD County: 19
Disposal Method: Storage, Bulking, And/Or Transfer Off Site--No Treatment/Reovery (H010-H129) Or (H131-H135)
Tons: 0.1

Additional Info:

Year: 2015
Shipment Date: 20150212
Creation Date: 5/6/2015 22:15:19
Receipt Date: 20150223
Manifest ID: 014061344JJK
Gen EPA ID: CAL000391739
Trans EPA ID: CAD028277036
Trans Name: ASBURY ENVIRONMENTAL SERVICES
Trans 2 EPA ID: Not reported
Trans 2 Name: Not reported
TSDF EPA ID: CAD097030993
Trans Name: EVOQUA WATER TECHNOLOGIES LLC
TSDF Alt EPA ID: Not reported
TSDF Alt Name: Not reported
Waste Code: 352
RCRA Code: Not reported
Meth Code: H141
Quantity Tons: 0.1
Waste Quantity: 200
Quantity Unit: P
Additional Code 1: Not reported
Additional Code 2: Not reported
Additional Code 3: Not reported
Additional Code 4: Not reported

Map ID
Direction
Distance
Elevation

MAP FINDINGS

Site

Database(s)

EDR ID Number
EPA ID Number

PANCON ACQUISITION CORPORATION DBA PANCON MIE (Continued)

S118234630

Additional Code 5:	Not reported
Year:	2015
Shipment Date:	20150416
Creation Date:	9/22/2015 22:15:36
Receipt Date:	20150416
Manifest ID:	004906361SKS
Gen EPA ID:	CAL000391739
Trans EPA ID:	TXR000081205
Trans Name:	SAFETY-KLEEN SYSTEMS INC
Trans 2 EPA ID:	Not reported
Trans 2 Name:	Not reported
TSDF EPA ID:	CAT000613927
Trans Name:	SAFETY-KLEEN SYSTEMS INC
TSDF Alt EPA ID:	Not reported
TSDF Alt Name:	Not reported
Waste Code:	134
RCRA Code:	Not reported
Meth Code:	H141
Quantity Tons:	0.084
Waste Quantity:	20
Quantity Unit:	G
Additional Code 1:	Not reported
Additional Code 2:	Not reported
Additional Code 3:	Not reported
Additional Code 4:	Not reported
Additional Code 5:	Not reported
Year:	2015
Shipment Date:	20150803
Creation Date:	2/5/2016 22:15:10
Receipt Date:	20150803
Manifest ID:	004960856SKS
Gen EPA ID:	CAL000391739
Trans EPA ID:	TXR000081205
Trans Name:	SAFETY-KLEEN SYSTEMS INC
Trans 2 EPA ID:	Not reported
Trans 2 Name:	Not reported
TSDF EPA ID:	CAT000613927
Trans Name:	SAFETY-KLEEN SYSTEMS INC
TSDF Alt EPA ID:	Not reported
TSDF Alt Name:	Not reported
Waste Code:	134
RCRA Code:	Not reported
Meth Code:	H141
Quantity Tons:	0.084
Waste Quantity:	20
Quantity Unit:	G
Additional Code 1:	Not reported
Additional Code 2:	Not reported
Additional Code 3:	Not reported
Additional Code 4:	Not reported
Additional Code 5:	Not reported
Year:	2015
Shipment Date:	20151123
Creation Date:	1/11/2016 22:16:40

Map ID
Direction
Distance
Elevation

MAP FINDINGS

Site

Database(s)

EDR ID Number
EPA ID Number

PANCON ACQUISITION CORPORATION DBA PANCON MIE (Continued)

S118234630

Receipt Date: 20151123
Manifest ID: 005162429SKS
Gen EPA ID: CAL000391739
Trans EPA ID: TXR000081205
Trans Name: SAFETY-KLEEN SYSTEMS INC
Trans 2 EPA ID: Not reported
Trans 2 Name: Not reported
TSD EPA ID: CAT000613927
Trans Name: SAFETY-KLEEN SYSTEMS INC
TSD Alt EPA ID: Not reported
TSD Alt Name: Not reported
Waste Code: 134
RCRA Code: Not reported
Meth Code: H141
Quantity Tons: 0.084
Waste Quantity: 20
Quantity Unit: G
Additional Code 1: Not reported
Additional Code 2: Not reported
Additional Code 3: Not reported
Additional Code 4: Not reported
Additional Code 5: Not reported

Name: PANCON ACQUISITION CORPORATION DBA PANCON MIE
Address: 42136 AVENIDA ALVARADO
Address 2: Not reported
City,State,Zip: TEMECULA, CA 92590
Year: 2015
Gepaid: CAL000391739
Contact: JERRY VAN ACKEREN
Telephone: 9512965010
Mailing Name: Not reported
Mailing Address: 42136 AVENIDA ALVARADO
Gen County: 33
Waste Category: Aqueous solution with total organic residues less than 10 percent
TSD EPA ID: CAT000613927
TSD County: 36
Disposal Method: Storage, Bulking, And/Or Transfer Off Site--No Treatment/Reovery (H010-H129) Or (H131-H135)
Tons: 0.252

Additional Info:

Year: 2015
Shipment Date: 20150212
Creation Date: 5/6/2015 22:15:19
Receipt Date: 20150223
Manifest ID: 014061344JJK
Gen EPA ID: CAL000391739
Trans EPA ID: CAD028277036
Trans Name: ASBURY ENVIRONMENTAL SERVICES
Trans 2 EPA ID: Not reported
Trans 2 Name: Not reported
TSD EPA ID: CAD097030993
Trans Name: EVOQUA WATER TECHNOLOGIES LLC
TSD Alt EPA ID: Not reported
TSD Alt Name: Not reported
Waste Code: 352

Map ID
Direction
Distance
Elevation

MAP FINDINGS

Site

Database(s)

EDR ID Number
EPA ID Number

PANCON ACQUISITION CORPORATION DBA PANCON MIE (Continued)

S118234630

RCRA Code: Not reported
Meth Code: H141
Quantity Tons: 0.1
Waste Quantity: 200
Quantity Unit: P
Additional Code 1: Not reported
Additional Code 2: Not reported
Additional Code 3: Not reported
Additional Code 4: Not reported
Additional Code 5: Not reported

Year: 2015
Shipment Date: 20150416
Creation Date: 9/22/2015 22:15:36
Receipt Date: 20150416
Manifest ID: 004906361SKS
Gen EPA ID: CAL000391739
Trans EPA ID: TXR000081205
Trans Name: SAFETY-KLEEN SYSTEMS INC
Trans 2 EPA ID: Not reported
Trans 2 Name: Not reported
TSDf EPA ID: CAT000613927
Trans Name: SAFETY-KLEEN SYSTEMS INC
TSDf Alt EPA ID: Not reported
TSDf Alt Name: Not reported
Waste Code: 134
RCRA Code: Not reported
Meth Code: H141
Quantity Tons: 0.084
Waste Quantity: 20
Quantity Unit: G
Additional Code 1: Not reported
Additional Code 2: Not reported
Additional Code 3: Not reported
Additional Code 4: Not reported
Additional Code 5: Not reported

Year: 2015
Shipment Date: 20150803
Creation Date: 2/5/2016 22:15:10
Receipt Date: 20150803
Manifest ID: 004960856SKS
Gen EPA ID: CAL000391739
Trans EPA ID: TXR000081205
Trans Name: SAFETY-KLEEN SYSTEMS INC
Trans 2 EPA ID: Not reported
Trans 2 Name: Not reported
TSDf EPA ID: CAT000613927
Trans Name: SAFETY-KLEEN SYSTEMS INC
TSDf Alt EPA ID: Not reported
TSDf Alt Name: Not reported
Waste Code: 134
RCRA Code: Not reported
Meth Code: H141
Quantity Tons: 0.084
Waste Quantity: 20
Quantity Unit: G

Map ID
Direction
Distance
Elevation

MAP FINDINGS

Site

Database(s)

EDR ID Number
EPA ID Number

PANCON ACQUISITION CORPORATION DBA PANCON MIE (Continued)

S118234630

Additional Code 1: Not reported
Additional Code 2: Not reported
Additional Code 3: Not reported
Additional Code 4: Not reported
Additional Code 5: Not reported

Year: 2015
Shipment Date: 20151123
Creation Date: 1/11/2016 22:16:40
Receipt Date: 20151123
Manifest ID: 005162429SKS
Gen EPA ID: CAL000391739
Trans EPA ID: TXR000081205
Trans Name: SAFETY-KLEEN SYSTEMS INC
Trans 2 EPA ID: Not reported
Trans 2 Name: Not reported
TSDf EPA ID: CAT000613927
Trans Name: SAFETY-KLEEN SYSTEMS INC
TSDf Alt EPA ID: Not reported
TSDf Alt Name: Not reported
Waste Code: 134
RCRA Code: Not reported
Meth Code: H141
Quantity Tons: 0.084
Waste Quantity: 20
Quantity Unit: G
Additional Code 1: Not reported
Additional Code 2: Not reported
Additional Code 3: Not reported
Additional Code 4: Not reported
Additional Code 5: Not reported

CERS:

Name: PANCON ACQUISITION CORPORATION DBA PANCON MIE
Address: 42136 AVENIDA ALVARADO
City,State,Zip: TEMECULA, CA 92590
Site ID: 399063
CERS ID: 10319185
CERS Description: Chemical Storage Facilities

Violations:

Site ID: 399063
Site Name: Pancon Acquisition Corporation dba Pancon MIE
Violation Date: 07-05-2017
Citation: HSC 6.95 25508.2 - California Health and Safety Code, Chapter 6.95, Section(s) 25508.2
Violation Description: Failure to annually review and electronically certify that the business plan is complete and accurate on or before the annual due date.
Violation Notes: Returned to compliance on 07/20/2017.
Violation Division: Riverside County Department of Env Health
Violation Program: HMRRP
Violation Source: CERS

Site ID: 399063
Site Name: Pancon Acquisition Corporation dba Pancon MIE

Map ID
Direction
Distance
Elevation

MAP FINDINGS

Site

Database(s)

EDR ID Number
EPA ID Number

PANCON ACQUISITION CORPORATION DBA PANCON MIE (Continued)

S118234630

Violation Date: 07-22-2015
Citation: HSC 6.95 Multiple - California Health and Safety Code, Chapter 6.95, Section(s) Multiple
Violation Description: Business Plan Program - Administration/Documentation - General
Violation Notes: Returned to compliance on 09/18/2015.
Violation Division: Riverside County Department of Env Health
Violation Program: HMRRP
Violation Source: CERS

Site ID: 399063
Site Name: Pancon Acquisition Corporation dba Pancon MIE
Violation Date: 07-22-2015
Citation: HSC 6.95 Multiple - California Health and Safety Code, Chapter 6.95, Section(s) Multiple
Violation Description: Business Plan Program - Operations/Maintenance - General
Violation Notes: Returned to compliance on 09/18/2015.
Violation Division: Riverside County Department of Env Health
Violation Program: HMRRP
Violation Source: CERS

Evaluation:
Eval General Type: Other/Unknown
Eval Date: 07-05-2017
Violations Found: Yes
Eval Type: Other, not routine, done by local agency
Eval Notes: Not reported
Eval Division: Riverside County Department of Env Health
Eval Program: HMRRP
Eval Source: CERS

Eval General Type: Compliance Evaluation Inspection
Eval Date: 07-22-2015
Violations Found: No
Eval Type: Routine done by local agency
Eval Notes: Not reported
Eval Division: Riverside County Department of Env Health
Eval Program: HW
Eval Source: CERS

Eval General Type: Other/Unknown
Eval Date: 09-18-2015
Violations Found: No
Eval Type: Other, not routine, done by local agency
Eval Notes: Not reported
Eval Division: Riverside County Department of Env Health
Eval Program: HW
Eval Source: CERS

Eval General Type: Compliance Evaluation Inspection
Eval Date: 07-22-2015
Violations Found: Yes
Eval Type: Routine done by local agency
Eval Notes: Not reported
Eval Division: Riverside County Department of Env Health
Eval Program: HMRRP
Eval Source: CERS

Map ID
Direction
Distance
Elevation

MAP FINDINGS

Site

Database(s)

EDR ID Number
EPA ID Number

PANCON ACQUISITION CORPORATION DBA PANCON MIE (Continued)

S118234630

Eval General Type: Other/Unknown
Eval Date: 09-18-2015
Violations Found: No
Eval Type: Other, not routine, done by local agency
Eval Notes: Not reported
Eval Division: Riverside County Department of Env Health
Eval Program: HMRRP
Eval Source: CERS

Enforcement Action:
Site ID: 399063
Site Name: Pancon Acquisition Corporation dba Pancon MIE
Site Address: 42136 AVENIDA ALVARADO
Site City: TEMECULA
Site Zip: 92590
Enf Action Date: 07-22-2015
Enf Action Type: Notice of Violation (Unified Program)
Enf Action Description: Notice of Violation Issued by the Inspector at the Time of Inspection
Enf Action Notes: Not reported
Enf Action Division: Riverside County Department of Env Health
Enf Action Program: HMRRP
Enf Action Source: CERS

Coordinates:
Site ID: 399063
Facility Name: Pancon Acquisition Corporation dba Pancon MIE
Env Int Type Code: HMBP
Program ID: 10319185
Coord Name: Not reported
Ref Point Type Desc: Center of a facility or station.
Latitude: 33.511580
Longitude: -117.169360

Affiliation:
Affiliation Type Desc: Document Preparer
Entity Name: Sandra Del Muro
Entity Title: Not reported
Affiliation Address: Not reported
Affiliation City: Not reported
Affiliation State: Not reported
Affiliation Country: Not reported
Affiliation Zip: Not reported
Affiliation Phone: Not reported

Affiliation Type Desc: Environmental Contact
Entity Name: Sandra Del Muro
Entity Title: Not reported
Affiliation Address: 42136 Avenida Alvarado
Affiliation City: Temecula
Affiliation State: CA
Affiliation Country: Not reported
Affiliation Zip: 92590
Affiliation Phone: Not reported

Affiliation Type Desc: Facility Mailing Address
Entity Name: Mailing Address

Map ID
Direction
Distance
Elevation

MAP FINDINGS

Site

Database(s)

EDR ID Number
EPA ID Number

PANCON ACQUISITION CORPORATION DBA PANCON MIE (Continued)

S118234630

Entity Title: Not reported
Affiliation Address: 42136 Avenida Alvarado
Affiliation City: Temecula
Affiliation State: CA
Affiliation Country: Not reported
Affiliation Zip: 92590
Affiliation Phone: Not reported

Affiliation Type Desc: CUPA District
Entity Name: Riverside Cnty Env Health
Entity Title: Not reported
Affiliation Address: 4065 County Circle Drive, Room 104
Affiliation City: Riverside
Affiliation State: CA
Affiliation Country: Not reported
Affiliation Zip: 92503
Affiliation Phone: (951) 358-5055

Affiliation Type Desc: Identification Signer
Entity Name: Sandra Del Muro
Entity Title: HR Generalist
Affiliation Address: Not reported
Affiliation City: Not reported
Affiliation State: Not reported
Affiliation Country: Not reported
Affiliation Zip: Not reported
Affiliation Phone: Not reported

Affiliation Type Desc: Legal Owner
Entity Name: Michael Kirkman
Entity Title: Not reported
Affiliation Address: 350 Revolutionary Drive
Affiliation City: East Taunton
Affiliation State: MA
Affiliation Country: United States
Affiliation Zip: 02718
Affiliation Phone: (781) 297-6000

Affiliation Type Desc: Operator
Entity Name: Pancon Acquisition Corporation dba Pancon MIE
Entity Title: Not reported
Affiliation Address: Not reported
Affiliation City: Not reported
Affiliation State: Not reported
Affiliation Country: Not reported
Affiliation Zip: Not reported
Affiliation Phone: (951) 296-5010

Affiliation Type Desc: Parent Corporation
Entity Name: Pancon Acquisition Corporation dba Pancon MIE
Entity Title: Not reported
Affiliation Address: Not reported
Affiliation City: Not reported
Affiliation State: Not reported
Affiliation Country: Not reported
Affiliation Zip: Not reported
Affiliation Phone: Not reported

Map ID
Direction
Distance
Elevation

MAP FINDINGS

Site

Database(s)

EDR ID Number
EPA ID Number

PANCON ACQUISITION CORPORATION DBA PANCON MIE (Continued)

S118234630

Affiliation Type Desc: Property Owner
Entity Name: Hughes Commercial Properties, LLC
Entity Title: Not reported
Affiliation Address: 31150 Santiago Rd.
Affiliation City: Temecula
Affiliation State: CA
Affiliation Country: United States
Affiliation Zip: 92592
Affiliation Phone: (951) 757-8639

AZ205
WSW
1/8-1/4
0.183 mi.
964 ft.

STERIS ISOMEDIX
43425 BUSINESS PARK DR
TEMECULA, CA 92590

RCRA NonGen / NLR

1024802968
CAL000250221

Site 1 of 5 in cluster AZ

Actual:
1012 ft.

RCRA NonGen / NLR:

Date form received by agency: 2002-04-16 00:00:00.0

Focus Map:
5

Facility name: STERIS ISOMEDIX
Facility address: 43425 BUSINESS PARK DR
TEMECULA, CA 92590

EPA ID: CAL000250221
Contact: JOHN ROBINSON / PLANT MANAGER
Contact address: 43425 BUSINESS PARK DR
TEMECULA, CA 92590

Contact country: Not reported
Contact telephone: 951-694-9340
Contact email: JOHN_ROBINSON@STERIS.COM

EPA Region: 09
Classification: Non-Generator

Description: Handler: Non-Generators do not presently generate hazardous waste

Owner/Operator Summary:

Owner/operator name: JOHN ROBINSON / PLANT MANAGER
Owner/operator address: 43425 BUSINESS PARK DR
TEMECULA, CA 92590

Owner/operator country: Not reported
Owner/operator telephone: 951-694-9340
Owner/operator email: Not reported
Owner/operator fax: Not reported
Owner/operator extension: Not reported

Legal status: Other
Owner/Operator Type: Operator
Owner/Op start date: Not reported
Owner/Op end date: Not reported

Owner/operator name: ISOMEDIX OPERATIONS INC.
Owner/operator address: 43425 BUSINESS PARK DR
TEMECULA, CA 92590

Owner/operator country: Not reported
Owner/operator telephone: 951-694-9340
Owner/operator email: Not reported
Owner/operator fax: Not reported
Owner/operator extension: Not reported

Legal status: Other
Owner/Operator Type: Owner

Map ID
Direction
Distance
Elevation

MAP FINDINGS

Site

Database(s)

EDR ID Number
EPA ID Number

STERIS ISOMEDIX (Continued)

1024802968

Owner/Op start date: Not reported
Owner/Op end date: Not reported

Handler Activities Summary:

U.S. importer of hazardous waste: No
Mixed waste (haz. and radioactive): No
Recycler of hazardous waste: No
Transporter of hazardous waste: Yes
Treater, storer or disposer of HW: No
Underground injection activity: No
On-site burner exemption: No
Furnace exemption: No
Used oil fuel burner: No
Used oil processor: No
Used oil refiner: No
Used oil fuel marketer to burner: No
Used oil Specification marketer: No
Used oil transfer facility: No
Used oil transporter: No

Violation Status: No violations found

AZ206
WSW
1/8-1/4
0.183 mi.
964 ft.

STEREO WAREHOUSE
3434 SAVIERS ROAD
OXNARD, CA
Site 2 of 5 in cluster AZ

UST **U002244232**
CERS HAZ WASTE **N/A**
EMI
WDS
CIWQS
CERS

Actual:
1012 ft.

VENTURA CO. UST:

Focus Map:
5

Name: STEREO WAREHOUSE
Address: 3434 SAVIERS ROAD
City: OXNARD
Facility ID: D 1043
Facility Status: Inactive

CERS HAZ WASTE:

Name: STERIS AST
Address: 43425 BUSINESS PARK DR
City,State,Zip: TEMECULA, CA 92590
Site ID: 71435
CERS ID: 10319224
CERS Description: Hazardous Chemical Management

Name: STERIS AST
Address: 43425 BUSINESS PARK DR
City,State,Zip: TEMECULA, CA 92590
Site ID: 71435
CERS ID: 10319224
CERS Description: Hazardous Waste Generator

EMI:

Name: STERIS, INC.
Address: 43425 BUSINESS PARK DR
City,State,Zip: TEMECULA, CA
Year: 2005
County Code: 33

Map ID
Direction
Distance
Elevation

MAP FINDINGS

Site

Database(s)

EDR ID Number
EPA ID Number

STEREO WAREHOUSE (Continued)

U002244232

Air Basin: SC
Facility ID: 120829
Air District Name: SC
SIC Code: 3841
Air District Name: SOUTH COAST AQMD
Community Health Air Pollution Info System: Not reported
Consolidated Emission Reporting Rule: Not reported
Total Organic Hydrocarbon Gases Tons/Yr: .19151
Reactive Organic Gases Tons/Yr: .142350192
Carbon Monoxide Emissions Tons/Yr: .5462
NOX - Oxides of Nitrogen Tons/Yr: 1.6387
SOX - Oxides of Sulphur Tons/Yr: .00909
Particulate Matter Tons/Yr: .09997
Part. Matter 10 Micrometers and Smlr Tons/Yr: .09965438

Name: STERIS, INC.
Address: 43425 BUSINESS PARK DR
City,State,Zip: TEMECULA, CA 92590
Year: 2006
County Code: 33
Air Basin: SC
Facility ID: 120829
Air District Name: SC
SIC Code: 3841
Air District Name: SOUTH COAST AQMD
Community Health Air Pollution Info System: Not reported
Consolidated Emission Reporting Rule: Not reported
Total Organic Hydrocarbon Gases Tons/Yr: .2764722913555243448
Reactive Organic Gases Tons/Yr: .123
Carbon Monoxide Emissions Tons/Yr: .714
NOX - Oxides of Nitrogen Tons/Yr: 2.097
SOX - Oxides of Sulphur Tons/Yr: .01
Particulate Matter Tons/Yr: .126
Part. Matter 10 Micrometers and Smlr Tons/Yr: .12585

Name: STERIS, INC.
Address: 43425 BUSINESS PARK DR
City,State,Zip: TEMECULA, CA
Year: 2007
County Code: 33
Air Basin: SC
Facility ID: 120829
Air District Name: SC
SIC Code: 3841
Air District Name: SOUTH COAST AQMD
Community Health Air Pollution Info System: Not reported
Consolidated Emission Reporting Rule: Not reported
Total Organic Hydrocarbon Gases Tons/Yr: .2764722913555243448
Reactive Organic Gases Tons/Yr: .123
Carbon Monoxide Emissions Tons/Yr: .714
NOX - Oxides of Nitrogen Tons/Yr: 2.097
SOX - Oxides of Sulphur Tons/Yr: .01
Particulate Matter Tons/Yr: .126
Part. Matter 10 Micrometers and Smlr Tons/Yr: .12585

Name: STERIS, INC.
Address: 43425 BUSINESS PARK DR

Map ID
Direction
Distance
Elevation

MAP FINDINGS

Site

Database(s)

EDR ID Number
EPA ID Number

STEREO WAREHOUSE (Continued)

U002244232

City,State,Zip: TEMECULA, CA 92590
Year: 2009
County Code: 33
Air Basin: SC
Facility ID: 120829
Air District Name: SC
SIC Code: 8734
Air District Name: SOUTH COAST AQMD
Community Health Air Pollution Info System: Not reported
Consolidated Emission Reporting Rule: Not reported
Total Organic Hydrocarbon Gases Tons/Yr: 0.51669841412100104
Reactive Organic Gases Tons/Yr: 9.7458000000000003E-2
Carbon Monoxide Emissions Tons/Yr: 0.55401
NOX - Oxides of Nitrogen Tons/Yr: 1.7723500000000001
SOX - Oxides of Sulphur Tons/Yr: 8.4685000000000003E-3
Particulate Matter Tons/Yr: 0.10091799999999999
Part. Matter 10 Micrometers and Smlr Tons/Yr:0.100876468

Name: STERIS, INC.
Address: 43425 BUSINESS PARK DR
City,State,Zip: TEMECULA, CA 92590
Year: 2010
County Code: 33
Air Basin: SC
Facility ID: 120829
Air District Name: SC
SIC Code: 8734
Air District Name: SOUTH COAST AQMD
Community Health Air Pollution Info System: Not reported
Consolidated Emission Reporting Rule: Not reported
Total Organic Hydrocarbon Gases Tons/Yr: 0.61262130099802004
Reactive Organic Gases Tons/Yr: 0.14535000000000001
Carbon Monoxide Emissions Tons/Yr: 0.58506999999999998
NOX - Oxides of Nitrogen Tons/Yr: 1.8515900000000001
SOX - Oxides of Sulphur Tons/Yr: 9.0200000000000002E-3
Particulate Matter Tons/Yr: 0.10999
Part. Matter 10 Micrometers and Smlr Tons/Yr:0.10990833999999999

Name: STERIS, INC.
Address: 43425 BUSINESS PARK DR
City,State,Zip: TEMECULA, CA 92590
Year: 2011
County Code: 33
Air Basin: SC
Facility ID: 120829
Air District Name: SC
SIC Code: 8734
Air District Name: SOUTH COAST AQMD
Community Health Air Pollution Info System: Not reported
Consolidated Emission Reporting Rule: Not reported
Total Organic Hydrocarbon Gases Tons/Yr: 0.61663282067
Reactive Organic Gases Tons/Yr: 0.14486
Carbon Monoxide Emissions Tons/Yr: 0.59016
NOX - Oxides of Nitrogen Tons/Yr: 1.8666
SOX - Oxides of Sulphur Tons/Yr: 0.00906
Particulate Matter Tons/Yr: 0.11083
Part. Matter 10 Micrometers and Smlr Tons/Yr:0.11075312

Map ID
Direction
Distance
Elevation

MAP FINDINGS

Site

Database(s)

EDR ID Number
EPA ID Number

STEREO WAREHOUSE (Continued)

U002244232

CIWQS:

Name: STERIS INC
Address: 43425 BUSINESS PARK DR
City,State,Zip: TEMECULA, CA 92590
Agency: Steris Inc
Agency Address: 43425 Business Park Dr, Temecula, CA 92590
Place/Project Type: Industrial - Surgical and Medical Instruments and Apparatus
SIC/NAICS: 3841
Region: 9
Program: INDSTW
Regulatory Measure Status: Terminated
Regulatory Measure Type: Storm water industrial
Order Number: 2014-0057-DWQ
WDID: 9 33I018247
NPDES Number: CAS000001
Adoption Date: Not reported
Effective Date: 07/08/2003
Termination Date: 09/26/2007
Expiration/Review Date: Not reported
Design Flow: Not reported
Major/Minor: Not reported
Complexity: Not reported
TTWQ: Not reported
Enforcement Actions within 5 years: 0
Violations within 5 years: 0
Latitude: 33.50054
Longitude: -117.15991

CERS:

Name: STERIS AST
Address: 43425 BUSINESS PARK DR
City,State,Zip: TEMECULA, CA 92590
Site ID: 71435
CERS ID: 10319224
CERS Description: Chemical Storage Facilities

Violations:

Site ID: 71435
Site Name: STERIS AST
Violation Date: 10-01-2014
Citation: HSC 6.95 Multiple - California Health and Safety Code, Chapter 6.95, Section(s) Multiple
Violation Description: Business Plan Program - Operations/Maintenance - General
Violation Notes: Returned to compliance on 10/01/2014. [LOCAL ORDINANCE VIOLATION 105D]
Hazardous materials containers have been labeled properly.
Violation Division: Riverside County Department of Env Health
Violation Program: HMRRP
Violation Source: CERS

Site ID: 71435
Site Name: STERIS AST
Violation Date: 10-01-2014
Citation: HSC 6.95 Multiple - California Health and Safety Code, Chapter 6.95, Section(s) Multiple
Violation Description: Business Plan Program - Administration/Documentation - General
Violation Notes: Returned to compliance on 10/01/2014. [LOCAL ORDINANCE VIOLATION 104A]
NFPA 704 sign(s) have been posted appropriately.

Map ID
Direction
Distance
Elevation

MAP FINDINGS

Site

Database(s)

EDR ID Number
EPA ID Number

STEREO WAREHOUSE (Continued)

U002244232

Violation Division: Riverside County Department of Env Health
Violation Program: HMRRP
Violation Source: CERS

Evaluation:

Eval General Type: Compliance Evaluation Inspection
Eval Date: 10-01-2014
Violations Found: No
Eval Type: Routine done by local agency
Eval Notes: Not reported
Eval Division: Riverside County Department of Env Health
Eval Program: CalARP
Eval Source: CERS

Eval General Type: Compliance Evaluation Inspection
Eval Date: 07-17-2013
Violations Found: No
Eval Type: Routine done by local agency
Eval Notes: No Violations Observed.
Eval Division: Riverside County Department of Env Health
Eval Program: HMRRP
Eval Source: CERS

Eval General Type: Compliance Evaluation Inspection
Eval Date: 10-01-2014
Violations Found: Yes
Eval Type: Routine done by local agency
Eval Notes: Not reported
Eval Division: Riverside County Department of Env Health
Eval Program: HMRRP
Eval Source: CERS

Eval General Type: Compliance Evaluation Inspection
Eval Date: 11-29-2017
Violations Found: No
Eval Type: Routine done by local agency
Eval Notes: Not reported
Eval Division: Riverside County Department of Env Health
Eval Program: CalARP
Eval Source: CERS

Eval General Type: Compliance Evaluation Inspection
Eval Date: 11-29-2017
Violations Found: No
Eval Type: Routine done by local agency
Eval Notes: Not reported
Eval Division: Riverside County Department of Env Health
Eval Program: HW
Eval Source: CERS

Eval General Type: Compliance Evaluation Inspection
Eval Date: 10-01-2014
Violations Found: No
Eval Type: Routine done by local agency
Eval Notes: Not reported
Eval Division: Riverside County Department of Env Health
Eval Program: HW

Map ID
Direction
Distance
Elevation

MAP FINDINGS

Site

Database(s)

EDR ID Number
EPA ID Number

STEREO WAREHOUSE (Continued)

U002244232

Eval Source: CERS

Eval General Type: Compliance Evaluation Inspection
Eval Date: 07-17-2013
Violations Found: No
Eval Type: Routine done by local agency
Eval Notes: No Violations Observed.
Eval Division: Riverside County Department of Env Health
Eval Program: HW
Eval Source: CERS

Eval General Type: Compliance Evaluation Inspection
Eval Date: 11-29-2017
Violations Found: No
Eval Type: Routine done by local agency
Eval Notes: Not reported
Eval Division: Riverside County Department of Env Health
Eval Program: HMRRP
Eval Source: CERS

Enforcement Action:
Site ID: 71435
Site Name: STERIS AST
Site Address: 43425 BUSINESS PARK DR
Site City: TEMECULA
Site Zip: 92590
Enf Action Date: 10-01-2014
Enf Action Type: Notice of Violation (Unified Program)
Enf Action Description: Notice of Violation Issued by the Inspector at the Time of Inspection
Enf Action Notes: Not reported
Enf Action Division: Riverside County Department of Env Health
Enf Action Program: HMRRP
Enf Action Source: CERS

Coordinates:
Site ID: 71435
Facility Name: STERIS AST
Env Int Type Code: CalARP
Program ID: 10319224
Coord Name: Not reported
Ref Point Type Desc: Center of a facility or station.
Latitude: 33.501080
Longitude: -117.159580

Affiliation:
Affiliation Type Desc: Identification Signer
Entity Name: Raymond Doerr
Entity Title: Director Environmental Compliance
Affiliation Address: Not reported
Affiliation City: Not reported
Affiliation State: Not reported
Affiliation Country: Not reported
Affiliation Zip: Not reported
Affiliation Phone: Not reported

Affiliation Type Desc: Operator

Map ID
Direction
Distance
Elevation

MAP FINDINGS

Site

Database(s)

EDR ID Number
EPA ID Number

STEREO WAREHOUSE (Continued)

U002244232

Entity Name: STERIS AST
Entity Title: Not reported
Affiliation Address: Not reported
Affiliation City: Not reported
Affiliation State: Not reported
Affiliation Country: Not reported
Affiliation Zip: Not reported
Affiliation Phone: (440) 392-2600

Affiliation Type Desc: CUPA District
Entity Name: Riverside Cnty Env Health
Entity Title: Not reported
Affiliation Address: 4065 County Circle Drive, Room 104
Affiliation City: Riverside
Affiliation State: CA
Affiliation Country: Not reported
Affiliation Zip: 92503
Affiliation Phone: (951) 358-5055

Affiliation Type Desc: Parent Corporation
Entity Name: Steris Isomedix Services
Entity Title: Not reported
Affiliation Address: Not reported
Affiliation City: Not reported
Affiliation State: Not reported
Affiliation Country: Not reported
Affiliation Zip: Not reported
Affiliation Phone: Not reported

Affiliation Type Desc: Environmental Contact
Entity Name: RAYMOND DOERR
Entity Title: Not reported
Affiliation Address: 1880 Industrial Drive
Affiliation City: Libertyville
Affiliation State: IL
Affiliation Country: Not reported
Affiliation Zip: 60048
Affiliation Phone: Not reported

Affiliation Type Desc: Facility Mailing Address
Entity Name: Mailing Address
Entity Title: Not reported
Affiliation Address: 43425 Business Park Dr
Affiliation City: Temecula
Affiliation State: CA
Affiliation Country: Not reported
Affiliation Zip: 92590
Affiliation Phone: Not reported

Affiliation Type Desc: Legal Owner
Entity Name: STERIS CORPORATION
Entity Title: Not reported
Affiliation Address: 5960 Heisley Rd
Affiliation City: Mentor
Affiliation State: OH
Affiliation Country: United States
Affiliation Zip: 44060

Map ID
 Direction
 Distance
 Elevation

MAP FINDINGS

Site

Database(s)

EDR ID Number
 EPA ID Number

STEREO WAREHOUSE (Continued)

U002244232

Affiliation Phone: (440) 354-2600

Affiliation Type Desc: Document Preparer
 Entity Name: Raymond Doerr
 Entity Title: Not reported
 Affiliation Address: Not reported
 Affiliation City: Not reported
 Affiliation State: Not reported
 Affiliation Country: Not reported
 Affiliation Zip: Not reported
 Affiliation Phone: Not reported

Name: ISOMEDIX OPERATIONS INC
 Address: 43425 BUSINESS PARK DRIVE
 City,State,Zip: TEMECULA, CA 92590-3647
 Site ID: 496273
 CERS ID: 110000479740
 CERS Description: US EPA Air Emission Inventory System (EIS)

Affiliation:
 Affiliation Type Desc: Public Contact
 Entity Name: STEPHEN NORTON
 Entity Title: Not reported
 Affiliation Address: Not reported
 Affiliation City: Not reported
 Affiliation State: Not reported
 Affiliation Country: Not reported
 Affiliation Zip: Not reported
 Affiliation Phone: Not reported

AY207	KIRK MACHINE & TOOL	CERS HAZ WASTE	S123536831
SW	42143 AVENIDA ALVARADO STEB1		N/A
1/8-1/4	TEMECULA, CA 92590		
0.184 mi.	Site 3 of 4 in cluster AY		
973 ft.			

Actual: 1018 ft.

Focus Map: 5

CERS HAZ WASTE:
 Name: KIRK MACHINE & TOOL
 Address: 42143 AVENIDA ALVARADO STEB1
 City,State,Zip: TEMECULA, CA 92590
 Site ID: 128028
 CERS ID: 10326091
 CERS Description: Hazardous Waste Generator

Violations:
 Site ID: 128028
 Site Name: Kirk Machine & Tool
 Violation Date: 05-30-2019
 Citation: 40 CFR 1 262.34(d)(5)(iii) - U.S. Code of Federal Regulations, Title 40, Chapter 1, Section(s) 262.34(d)(5)(iii)
 Violation Description: Failure to ensure that all employees are thoroughly familiar with proper waste handling and emergency procedures, relevant to their responsibilities during normal facility operations and emergencies.
 Violation Notes: OBSERVATION: No training records observed/provided during inspection.
 CORRECTIVE ACTION: Owner/operator shall provide employees with initial or refresher hazardous waste training as required. Submit a copy of the roster and the syllabus to the CUPA.

Map ID
Direction
Distance
Elevation

MAP FINDINGS

Site

Database(s)

EDR ID Number
EPA ID Number

KIRK MACHINE & TOOL (Continued)

S123536831

Violation Division: Riverside County Department of Env Health
Violation Program: HW
Violation Source: CERS

Site ID: 128028
Site Name: Kirk Machine & Tool
Violation Date: 05-30-2019
Citation: HSC 6.5 25123.3(h)(1) - California Health and Safety Code, Chapter 6.5, Section(s) 25123.3(h)(1)

Violation Description: Failure to send hazardous waste offsite for treatment, storage, or disposal within 180 days (or 270 days if waste is transported over 200 miles) for a generator who generates less than 1000 kilogram per month if all of the following conditions are met: (1) The quantity of hazardous waste accumulated onsite never exceeds 6,000 kilograms. (2) The generator complies with the requirements of 40 Code of Federal Regulations section 262.34(d), (e) and (f). (3) The generator does not hold acutely hazardous waste or extremely hazardous waste in an amount greater than one kilogram for more than 90 days.

Violation Notes: OBSERVATION: Observed hazardous waste drum of used oil on site with no accumulation start date. CORRECTIVE ACTION: Owner/operator shall ensure all hazardous wastes are transported off site within 180 days of the accumulation start date. Owner/operator shall have hazardous waste properly hauled off site by a registered hazardous waste transporter. Provide manifest for waste pick up of Used oil maintained available for review.

Violation Division: Riverside County Department of Env Health
Violation Program: HW
Violation Source: CERS

Site ID: 128028
Site Name: Kirk Machine & Tool
Violation Date: 05-30-2019
Citation: 40 CFR 1 265.31 - U.S. Code of Federal Regulations, Title 40, Chapter 1, Section(s) 265.31

Violation Description: Failure to maintain and operate the facility to minimize the possibility of a fire, explosion, or any unplanned sudden or non-sudden release of hazardous waste or hazardous waste constituents to air, soil, or surface water which could threaten human health or the environment.

Violation Notes: OBSERVATION: Observed used oil and water/standing liquid at secondary containment for used oil drum. CORRECTIVE ACTION: Owner/operator shall clean and maintain waste secondary containment, and manage according to Title 22 hazardous waste regulations. Submit a statement and supporting documentation (photos) explaining how this waste was managed to this department.

Violation Division: Riverside County Department of Env Health
Violation Program: HW
Violation Source: CERS

Site ID: 128028
Site Name: Kirk Machine & Tool
Violation Date: 05-30-2019
Citation: 40 CFR 1 265.33 - U.S. Code of Federal Regulations, Title 40, Chapter 1, Section(s) 265.33

Violation Description: Failure to test and maintain as necessary all facility communications or alarm systems, fire protection equipment, spill control equipment, and decontamination equipment to assure its proper operation in time

Map ID
Direction
Distance
Elevation

MAP FINDINGS

Site

Database(s)

EDR ID Number
EPA ID Number

KIRK MACHINE & TOOL (Continued)

S123536831

Violation Notes: of emergency.
OBSERVATION: Observed inoperable or lack of adequate spill equipment. Observed facility to have absorbent for spills but no hazardous waste container for storage of contaminated absorbent material. CORRECTIVE ACTION: Owner/operator shall ensure spill equipment is maintained on site and available for use. Provide a properly labeled hazardous waste drum for the storage of contaminated absorbent material.

Violation Division: Riverside County Department of Env Health
Violation Program: HW
Violation Source: CERS

Site ID: 128028
Site Name: Kirk Machine & Tool
Violation Date: 05-27-2015
Citation: 22 CCR 12 66262.34(d) - California Code of Regulations, Title 22, Chapter 12, Section(s) 66262.34(d)

Violation Description: Failure to dispose of hazardous waste within 180 days (or 270 if waste is transported over 200 miles) for the generator who generates less than 1000 kilogram per month, but more than 100 kilograms per month.

Violation Notes: Returned to compliance on 07/10/2015.
Violation Division: Riverside County Department of Env Health
Violation Program: HW
Violation Source: CERS

Site ID: 128028
Site Name: Kirk Machine & Tool
Violation Date: 05-30-2019
Citation: 22 CCR 12 66262.34(f) - California Code of Regulations, Title 22, Chapter 12, Section(s) 66262.34(f)

Violation Description: Failure to properly label hazardous waste accumulation containers and portable tanks with the following requirements: "Hazardous Waste", name and address of the generator, physical and chemical characteristics of the Hazardous Waste, and starting accumulation date.

Violation Notes: OBSERVATION: Observed faded labels on waste oil drum at hazardous waste storage area. CORRECTIVE ACTION: Owner/operator shall re-label hazardous waste containers with all the required information. Label shall include at least: the words "hazardous waste", generator name and address, accumulation start date, composition and physical state of waste, and hazardous property statement. Submit photos to this department, if applicable.

Violation Division: Riverside County Department of Env Health
Violation Program: HW
Violation Source: CERS

Site ID: 128028
Site Name: Kirk Machine & Tool
Violation Date: 05-27-2015
Citation: 22 CCR 12 66262.34(f) - California Code of Regulations, Title 22, Chapter 12, Section(s) 66262.34(f)

Violation Description: Failure to properly label hazardous waste accumulation containers with the following requirements: "Hazardous Waste", name and address of the generator, physical and chemical characteristics of the Hazardous Waste, and starting accumulation date.

Violation Notes: Returned to compliance on 05/27/2015.
Violation Division: Riverside County Department of Env Health
Violation Program: HW

Map ID
Direction
Distance
Elevation

MAP FINDINGS

Site

Database(s)

EDR ID Number
EPA ID Number

KIRK MACHINE & TOOL (Continued)

S123536831

Violation Source: CERS

Site ID: 128028
Site Name: Kirk Machine & Tool
Violation Date: 05-27-2015
Citation: 22 CCR 12 66262.12 - California Code of Regulations, Title 22, Chapter 12, Section(s) 66262.12
Violation Description: Failure to obtain and/or maintain an Active EPA ID.
Violation Notes: Returned to compliance on 07/10/2015.
Violation Division: Riverside County Department of Env Health
Violation Program: HW
Violation Source: CERS

Site ID: 128028
Site Name: Kirk Machine & Tool
Violation Date: 05-30-2019
Citation: 22 CCR 12 66262.40(a) - California Code of Regulations, Title 22, Chapter 12, Section(s) 66262.40(a)
Violation Description: Failure to keep a copy of each properly signed manifest for at least three years from the date the waste was accepted by the initial transporter. The manifest signed at the time the waste was accepted for transport shall be kept until receiving a signed copy from the designated facility which received the waste.
Violation Notes: OBSERVATION: No manifests available during inspection. CORRECTIVE ACTION: Owner/operator shall obtain all manifests for hazardous waste shipments which occurred in the past 3 years. Manifests shall be made available for inspection.
Violation Division: Riverside County Department of Env Health
Violation Program: HW
Violation Source: CERS

Site ID: 128028
Site Name: Kirk Machine & Tool
Violation Date: 05-30-2019
Citation: 40 CFR 1 265.174 - U.S. Code of Federal Regulations, Title 40, Chapter 1, Section(s) 265.174
Violation Description: Failure to inspect hazardous waste storage areas at least weekly and look for leaking and deteriorating containers.
Violation Notes: OBSERVATION: Observed the presence of multiple hazardous waste violations at this facility. The presence of multiple violations indicates that inspections of the hazardous waste areas are not being conducted. CORRECTIVE ACTION: Owner/operator shall conduct weekly inspections of all hazardous waste storage areas.
Violation Division: Riverside County Department of Env Health
Violation Program: HW
Violation Source: CERS

Evaluation:
Eval General Type: Compliance Evaluation Inspection
Eval Date: 05-27-2015
Violations Found: Yes
Eval Type: Routine done by local agency
Eval Notes: Not reported
Eval Division: Riverside County Department of Env Health
Eval Program: HW
Eval Source: CERS

Map ID
Direction
Distance
Elevation

MAP FINDINGS

Site

Database(s)

EDR ID Number
EPA ID Number

KIRK MACHINE & TOOL (Continued)

S123536831

Eval General Type: Other/Unknown
Eval Date: 07-10-2015
Violations Found: No
Eval Type: Other, not routine, done by local agency
Eval Notes: Not reported
Eval Division: Riverside County Department of Env Health
Eval Program: HW
Eval Source: CERS

Eval General Type: Compliance Evaluation Inspection
Eval Date: 05-30-2019
Violations Found: Yes
Eval Type: Routine done by local agency
Eval Notes: Not reported
Eval Division: Riverside County Department of Env Health
Eval Program: HW
Eval Source: CERS

Enforcement Action:
Site ID: 128028
Site Name: Kirk Machine & Tool
Site Address: 42143 AVENIDA ALVARADO STEB1
Site City: TEMECULA
Site Zip: 92590
Enf Action Date: 05-27-2015
Enf Action Type: Notice of Violation (Unified Program)
Enf Action Description: Notice of Violation Issued by the Inspector at the Time of Inspection
Enf Action Notes: Not reported
Enf Action Division: Riverside County Department of Env Health
Enf Action Program: HW
Enf Action Source: CERS

Affiliation:
Affiliation Type Desc: Facility Mailing Address
Entity Name: Mailing Address
Entity Title: Not reported
Affiliation Address: 42143 Avenida Alvarado
Affiliation City: Temecula
Affiliation State: CA
Affiliation Country: Not reported
Affiliation Zip: 92590
Affiliation Phone: Not reported

Affiliation Type Desc: CUPA District
Entity Name: Riverside Cnty Env Health
Entity Title: Not reported
Affiliation Address: 4065 County Circle Drive, Room 104
Affiliation City: Riverside
Affiliation State: CA
Affiliation Country: Not reported
Affiliation Zip: 92503
Affiliation Phone: (951) 358-5055

Affiliation Type Desc: Parent Corporation
Entity Name: Kirk Machine & Tool
Entity Title: Not reported

Map ID
Direction
Distance
Elevation

MAP FINDINGS

Site

Database(s)

EDR ID Number
EPA ID Number

KIRK MACHINE & TOOL (Continued)

S123536831

Affiliation Address: Not reported
Affiliation City: Not reported
Affiliation State: Not reported
Affiliation Country: Not reported
Affiliation Zip: Not reported
Affiliation Phone: Not reported

AY208
SW
1/8-1/4
0.184 mi.
973 ft.

EMPIRE AUTO LLC
42143 AVENIDA ALVARADO #A1
TEMECULA, CA 92590

RCRA NonGen / NLR

1024857254
CAL000422427

Site 4 of 4 in cluster AY

Actual:
1018 ft.

RCRA NonGen / NLR:

Date form received by agency: 2016-11-18 00:00:00.0

Focus Map:
5

Facility name: EMPIRE AUTO LLC
Facility address: 42143 AVENIDA ALVARADO #A1
TEMECULA, CA 92590
EPA ID: CAL000422427
Mailing address: 42143 AVENIDA ALVARADO
UNIT A1
TEMECULA, CA 92590-0000
Contact: PAYMAN ROUHANI
Contact address: 42143 AVENIDA ALVARADO UNIT A1
TEMECULA, CA 92592-0000
Contact country: Not reported
Contact telephone: 760-979-0104
Contact email: EMPIREAUTOLLC@OUTLOOK.COM
EPA Region: 09
Classification: Non-Generator
Description: Handler: Non-Generators do not presently generate hazardous waste

Owner/Operator Summary:

Owner/operator name: EMPIRE AUTO LLC
Owner/operator address: 42143 AVENIDA ALVARADO UNIT A1
TEMECULA, CA 92590
Owner/operator country: Not reported
Owner/operator telephone: 760-979-0104
Owner/operator email: Not reported
Owner/operator fax: Not reported
Owner/operator extension: Not reported
Legal status: Other
Owner/Operator Type: Owner
Owner/Op start date: Not reported
Owner/Op end date: Not reported

Owner/operator name: PAYMAN ROUHANI
Owner/operator address: 42143 AVENIDA ALVARADO UNIT A1
TEMECULA, CA 92592
Owner/operator country: Not reported
Owner/operator telephone: 760-979-0104
Owner/operator email: Not reported
Owner/operator fax: Not reported
Owner/operator extension: Not reported
Legal status: Other
Owner/Operator Type: Operator

Map ID
Direction
Distance
Elevation

MAP FINDINGS

Site

Database(s)

EDR ID Number
EPA ID Number

EMPIRE AUTO LLC (Continued)

1024857254

Owner/Op start date: Not reported
Owner/Op end date: Not reported

Handler Activities Summary:

U.S. importer of hazardous waste: No
Mixed waste (haz. and radioactive): No
Recycler of hazardous waste: No
Transporter of hazardous waste: Yes
Treater, storer or disposer of HW: No
Underground injection activity: No
On-site burner exemption: No
Furnace exemption: No
Used oil fuel burner: No
Used oil processor: No
Used oil refiner: No
Used oil fuel marketer to burner: No
Used oil Specification marketer: No
Used oil transfer facility: No
Used oil transporter: No

Violation Status: No violations found

209
SSW
1/8-1/4
0.186 mi.
981 ft.

AQUA VISTA 16 LLC
27470 AQUA VISTA WAY
TEMECULA, CA 92590

RCRA NonGen / NLR 1024764477
CAC002984345

Actual:
1020 ft.
Focus Map:
5

RCRA NonGen / NLR:
Date form received by agency: 2018-10-10 00:00:00.0
Facility name: AQUA VISTA 16 LLC
Facility address: 27470 AQUA VISTA WAY
TEMECULA, CA 92590
EPA ID: CAC002984345
Mailing address: PO BOX 2710
TEMECULA, CA 92593
Contact: CHARLES BABER
Contact address: PO BOX 2710
TEMECULA, CA 92593
Contact country: Not reported
Contact telephone: 951-294-4699
Contact email: CBABER526@GMAIL.COM
EPA Region: 09
Classification: Non-Generator
Description: Handler: Non-Generators do not presently generate hazardous waste

Owner/Operator Summary:

Owner/operator name: CHARLES BABER
Owner/operator address: PO BOX 2710
TEMECULA, CA 92593
Owner/operator country: Not reported
Owner/operator telephone: 951-294-4699
Owner/operator email: Not reported
Owner/operator fax: Not reported
Owner/operator extension: Not reported
Legal status: Other
Owner/Operator Type: Operator
Owner/Op start date: Not reported

Map ID
Direction
Distance
Elevation

MAP FINDINGS

Site

Database(s)

EDR ID Number
EPA ID Number

AQUA VISTA 16 LLC (Continued)

1024764477

Owner/Op end date: Not reported
Owner/operator name: CHARLES BABER
Owner/operator address: PO BOX 2710
TEMECULA, CA 92593
Owner/operator country: Not reported
Owner/operator telephone: 951-294-4699
Owner/operator email: Not reported
Owner/operator fax: Not reported
Owner/operator extension: Not reported
Legal status: Other
Owner/Operator Type: Owner
Owner/Op start date: Not reported
Owner/Op end date: Not reported

Handler Activities Summary:

U.S. importer of hazardous waste: No
Mixed waste (haz. and radioactive): No
Recycler of hazardous waste: No
Transporter of hazardous waste: No
Treater, storer or disposer of HW: No
Underground injection activity: No
On-site burner exemption: No
Furnace exemption: No
Used oil fuel burner: No
Used oil processor: No
User oil refiner: No
Used oil fuel marketer to burner: No
Used oil Specification marketer: No
Used oil transfer facility: No
Used oil transporter: No

Violation Status: No violations found

**AM210
NE
1/8-1/4
0.188 mi.
994 ft.**

**AUTO CENTER AUTOBODY
28710 LAS HACIENDAS UNIT B
TEMECULA, CA 92590**

**RCRA NonGen / NLR 1024809525
CAL000285058**

Site 3 of 4 in cluster AM

**Actual:
1007 ft.**

RCRA NonGen / NLR:

**Focus Map:
5**

Date form received by agency: 2004-07-27 00:00:00.0
Facility name: AUTO CENTER AUTOBODY
Facility address: 28710 LAS HACIENDAS UNIT B
TEMECULA, CA 92590
EPA ID: CAL000285058
Contact: DANIEL BRANCO, MANAGER
Contact address: 39329 VIA CURVADO
MURRIETA, CA 92563
Contact country: Not reported
Contact telephone: 951-695-9293
Contact email: DANIELBRANCO@KEYWAY.NET
EPA Region: 09
Classification: Non-Generator
Description: Handler: Non-Generators do not presently generate hazardous waste

Owner/Operator Summary:

Owner/operator name: DANIEL BRANCO, MANAGER

Map ID
 Direction
 Distance
 Elevation

MAP FINDINGS

Site

Database(s)

EDR ID Number
 EPA ID Number

AUTO CENTER AUTOBODY (Continued)

1024809525

Owner/operator address: 39329 VIA CURVADO
 MURRIETA, CA 92563

Owner/operator country: Not reported
 Owner/operator telephone: 951-695-9293
 Owner/operator email: Not reported
 Owner/operator fax: Not reported
 Owner/operator extension: Not reported
 Legal status: Other
 Owner/Operator Type: Operator
 Owner/Op start date: Not reported
 Owner/Op end date: Not reported

Owner/operator name: LIDIA RIDDER
 Owner/operator address: 28710 LAS HACIENDAS UNIT B
 TEMECULA, CA 92590

Owner/operator country: Not reported
 Owner/operator telephone: 951-695-9293
 Owner/operator email: Not reported
 Owner/operator fax: Not reported
 Owner/operator extension: Not reported
 Legal status: Other
 Owner/Operator Type: Owner
 Owner/Op start date: Not reported
 Owner/Op end date: Not reported

Handler Activities Summary:

U.S. importer of hazardous waste: No
 Mixed waste (haz. and radioactive): No
 Recycler of hazardous waste: No
 Transporter of hazardous waste: Yes
 Treater, storer or disposer of HW: No
 Underground injection activity: No
 On-site burner exemption: No
 Furnace exemption: No
 Used oil fuel burner: No
 Used oil processor: No
 User oil refiner: No
 Used oil fuel marketer to burner: No
 Used oil Specification marketer: No
 Used oil transfer facility: No
 Used oil transporter: No

Violation Status: No violations found

AM211
NE
1/8-1/4
0.188 mi.
994 ft.

AUTOCENTER AUTOBODY OF TEMECULA
28710 LAS HACIENDAS # B
TEMECULA, CA 92590
Site 4 of 4 in cluster AM

CERS HAZ WASTE **S123536315**
CERS **N/A**

Actual:
1007 ft.
Focus Map:
5

CERS HAZ WASTE:
 Name: AUTOCENTER AUTOBODY OF TEMECULA
 Address: 28710 LAS HACIENDAS # B
 City,State,Zip: TEMECULA, CA 92590
 Site ID: 96203
 CERS ID: 10316974
 CERS Description: Hazardous Waste Generator

Map ID
Direction
Distance
Elevation

MAP FINDINGS

Site

Database(s)

EDR ID Number
EPA ID Number

AUTOCENTER AUTOBODY OF TEMECULA (Continued)

S123536315

CERS:

Name: AUTOCENTER AUTOBODY OF TEMECULA
Address: 28710 LAS HACIENDAS # B
City,State,Zip: TEMECULA, CA 92590
Site ID: 96203
CERS ID: 10316974
CERS Description: Chemical Storage Facilities

Violations:

Site ID: 96203
Site Name: Autocenter Autobody Of Temecula
Violation Date: 12-09-2015
Citation: HSC 6.95 25505(a)(4) - California Health and Safety Code, Chapter 6.95, Section(s) 25505(a)(4)
Violation Description: Failure to provide initial and annual training to all employees in safety procedures in the event of a release or threatened release of a hazardous material or failure to document and maintain training records for a minimum of three years.
Violation Notes: Returned to compliance on 02/11/2016.
Violation Division: Riverside County Department of Env Health
Violation Program: HMRRP
Violation Source: CERS

Site ID: 96203
Site Name: Autocenter Autobody Of Temecula
Violation Date: 12-09-2015
Citation: HSC 6.95 Multiple - California Health and Safety Code, Chapter 6.95, Section(s) Multiple
Violation Description: Business Plan Program - Operations/Maintenance - General
Violation Notes: Returned to compliance on 02/11/2016.
Violation Division: Riverside County Department of Env Health
Violation Program: HMRRP
Violation Source: CERS

Site ID: 96203
Site Name: Autocenter Autobody Of Temecula
Violation Date: 12-09-2015
Citation: 40 CFR 1 265.33 - U.S. Code of Federal Regulations, Title 40, Chapter 1, Section(s) 265.33
Violation Description: Failure of the facility to test and maintain all communications or alarm systems, fire protection equipment, spill control equipment, and decontamination equipment.
Violation Notes: Returned to compliance on 02/11/2016.
Violation Division: Riverside County Department of Env Health
Violation Program: HW
Violation Source: CERS

Site ID: 96203
Site Name: Autocenter Autobody Of Temecula
Violation Date: 12-09-2015
Citation: HSC 6.95 Multiple - California Health and Safety Code, Chapter 6.95, Section(s) Multiple
Violation Description: Business Plan Program - Administration/Documentation - General
Violation Notes: Returned to compliance on 02/11/2016.
Violation Division: Riverside County Department of Env Health
Violation Program: HMRRP
Violation Source: CERS

Map ID
Direction
Distance
Elevation

MAP FINDINGS

Site

Database(s)

EDR ID Number
EPA ID Number

AUTOCENTER AUTOBODY OF TEMECULA (Continued)

S123536315

Site ID: 96203
Site Name: Autocenter Autobody Of Temecula
Violation Date: 12-09-2015
Citation: HSC 6.95 25508(a)(1) - California Health and Safety Code, Chapter 6.95, Section(s) 25508(a)(1)
Violation Description: Failure to establish and electronically submit an adequate training program in safety procedures in the event of a release or threatened release of a hazardous material.
Violation Notes: Returned to compliance on 02/11/2016.
Violation Division: Riverside County Department of Env Health
Violation Program: HMRRP
Violation Source: CERS

Site ID: 96203
Site Name: Autocenter Autobody Of Temecula
Violation Date: 12-09-2015
Citation: 40 CFR 1 265.31 - U.S. Code of Federal Regulations, Title 40, Chapter 1, Section(s) 265.31
Violation Description: Failure to maintain and operate the facility to minimize the possibility of a fire, explosion, or any unplanned sudden or non-sudden release of hazardous waste or hazardous waste constituents to the air, soil, or surface water which could threaten human health or the environment..
Violation Notes: Returned to compliance on 02/11/2016.
Violation Division: Riverside County Department of Env Health
Violation Program: HW
Violation Source: CERS

Site ID: 96203
Site Name: Autocenter Autobody Of Temecula
Violation Date: 12-09-2015
Citation: 22 CCR 12 66262.34(d) - California Code of Regulations, Title 22, Chapter 12, Section(s) 66262.34(d)
Violation Description: Failure to dispose of hazardous waste within 180 days (or 270 if waste is transported over 200 miles) for the generator who generates less than 1000 kilogram per month, but more than 100 kilograms per month.
Violation Notes: Returned to compliance on 02/11/2016.
Violation Division: Riverside County Department of Env Health
Violation Program: HW
Violation Source: CERS

Evaluation:
Eval General Type: Other/Unknown
Eval Date: 02-11-2016
Violations Found: No
Eval Type: Other, not routine, done by local agency
Eval Notes: Not reported
Eval Division: Riverside County Department of Env Health
Eval Program: HMRRP
Eval Source: CERS

Eval General Type: Other/Unknown
Eval Date: 02-11-2016
Violations Found: No
Eval Type: Other, not routine, done by local agency
Eval Notes: Not reported
Eval Division: Riverside County Department of Env Health

Map ID
Direction
Distance
Elevation

MAP FINDINGS

Site

Database(s)

EDR ID Number
EPA ID Number

AUTOCENTER AUTOBODY OF TEMECULA (Continued)

S123536315

Eval Program: HW
Eval Source: CERS

Eval General Type: Compliance Evaluation Inspection
Eval Date: 12-09-2015
Violations Found: Yes
Eval Type: Routine done by local agency
Eval Notes: Not reported
Eval Division: Riverside County Department of Env Health
Eval Program: HMRRP
Eval Source: CERS

Eval General Type: Compliance Evaluation Inspection
Eval Date: 12-09-2015
Violations Found: Yes
Eval Type: Routine done by local agency
Eval Notes: Not reported
Eval Division: Riverside County Department of Env Health
Eval Program: HW
Eval Source: CERS

Enforcement Action:
Site ID: 96203
Site Name: Autocenter Autobody Of Temecula
Site Address: 28710 LAS HACIENDAS # B
Site City: TEMECULA
Site Zip: 92590
Enf Action Date: 12-09-2015
Enf Action Type: Notice of Violation (Unified Program)
Enf Action Description: Notice of Violation Issued by the Inspector at the Time of Inspection
Enf Action Notes: Not reported
Enf Action Division: Riverside County Department of Env Health
Enf Action Program: HMRRP
Enf Action Source: CERS

Site ID: 96203
Site Name: Autocenter Autobody Of Temecula
Site Address: 28710 LAS HACIENDAS # B
Site City: TEMECULA
Site Zip: 92590
Enf Action Date: 12-09-2015
Enf Action Type: Notice of Violation (Unified Program)
Enf Action Description: Notice of Violation Issued by the Inspector at the Time of Inspection
Enf Action Notes: Not reported
Enf Action Division: Riverside County Department of Env Health
Enf Action Program: HW
Enf Action Source: CERS

Affiliation:
Affiliation Type Desc: Document Preparer
Entity Name: Kendelle Innis
Entity Title: Not reported
Affiliation Address: Not reported
Affiliation City: Not reported
Affiliation State: Not reported
Affiliation Country: Not reported

Map ID
Direction
Distance
Elevation

MAP FINDINGS

Site

Database(s)

EDR ID Number
EPA ID Number

AUTOCENTER AUTOBODY OF TEMECULA (Continued)

S123536315

Affiliation Zip:	Not reported
Affiliation Phone:	Not reported
Affiliation Type Desc:	Identification Signer
Entity Name:	Danny Branco
Entity Title:	Manager
Affiliation Address:	Not reported
Affiliation City:	Not reported
Affiliation State:	Not reported
Affiliation Country:	Not reported
Affiliation Zip:	Not reported
Affiliation Phone:	Not reported
Affiliation Type Desc:	Legal Owner
Entity Name:	Lidia Ridder
Entity Title:	Not reported
Affiliation Address:	28710 Las Haciendas
Affiliation City:	Temecula
Affiliation State:	CA
Affiliation Country:	United States
Affiliation Zip:	92590
Affiliation Phone:	(951) 600-0714
Affiliation Type Desc:	Facility Mailing Address
Entity Name:	Mailing Address
Entity Title:	Not reported
Affiliation Address:	28710 Las Haciendas
Affiliation City:	Temecula
Affiliation State:	CA
Affiliation Country:	Not reported
Affiliation Zip:	92590
Affiliation Phone:	Not reported
Affiliation Type Desc:	Operator
Entity Name:	Danny Branco
Entity Title:	Not reported
Affiliation Address:	Not reported
Affiliation City:	Not reported
Affiliation State:	Not reported
Affiliation Country:	Not reported
Affiliation Zip:	Not reported
Affiliation Phone:	(951) 695-9293
Affiliation Type Desc:	Parent Corporation
Entity Name:	Autocenter Autobody Of Temecula
Entity Title:	Not reported
Affiliation Address:	Not reported
Affiliation City:	Not reported
Affiliation State:	Not reported
Affiliation Country:	Not reported
Affiliation Zip:	Not reported
Affiliation Phone:	Not reported
Affiliation Type Desc:	CUPA District
Entity Name:	Riverside Cnty Env Health
Entity Title:	Not reported
Affiliation Address:	4065 County Circle Drive, Room 104

Map ID
Direction
Distance
Elevation

MAP FINDINGS

Site

Database(s)

EDR ID Number
EPA ID Number

AUTOCENTER AUTOBODY OF TEMECULA (Continued)

S123536315

Affiliation City: Riverside
Affiliation State: CA
Affiliation Country: Not reported
Affiliation Zip: 92503
Affiliation Phone: (951) 358-5055

Affiliation Type Desc: Environmental Contact
Entity Name: Daniel Branco
Entity Title: Not reported
Affiliation Address: 28710 Las Haciendas Street
Affiliation City: Temecula
Affiliation State: CA
Affiliation Country: Not reported
Affiliation Zip: 92590
Affiliation Phone: Not reported

AW212
ENE
1/8-1/4
0.189 mi.
998 ft.

CALIBER COLLISION CENTERS - TEMECULA
28093 JEFFERSON AVE
TEMECULA, CA 92590

Site 5 of 6 in cluster AW

CERS HAZ WASTE
HAZNET
CERS

S113797707
N/A

Actual:
1010 ft.

Focus Map:
6

CERS HAZ WASTE:
Name: CALIBER COLLISION CENTERS - TEMECULA
Address: 28093 JEFFERSON AVE
City,State,Zip: TEMECULA, CA 92590
Site ID: 101789
CERS ID: 10317238
CERS Description: Hazardous Waste Generator

HAZNET:
Name: CALIFORNIA AUTO COLLISON
Address: 28093 JEFFERSON AVE
Address 2: Not reported
City,State,Zip: TEMECULA, CA 92590
Year: 2014
Gepaid: CAL000324129
Contact: SCOTT TAYLOR
Telephone: 9515061124
Mailing Name: Not reported
Mailing Address: 28093 JEFFERSON AVE
Gen County: 33
Waste Category: Unspecified solvent mixture
TSD EPA ID: CAD008252405
TSD County: 19
Disposal Method: Fuel Blending Prior To Energy Recovery At Another Site
Tons: 0.018

Additional Info:
Year: 2014
Shipment Date: 20141103
Creation Date: 4/8/2015 22:14:59
Receipt Date: 20141103
Manifest ID: 013236893JJK
Gen EPA ID: CAL000324129
Trans EPA ID: CAD008252405
Trans Name: PACIFIC RESOURCE RECOVERY SERVICES

Map ID
Direction
Distance
Elevation

MAP FINDINGS

Site

Database(s)

EDR ID Number
EPA ID Number

CALIBER COLLISION CENTERS - TEMECULA (Continued)

S113797707

Trans 2 EPA ID: Not reported
Trans 2 Name: Not reported
TSDf EPA ID: CAD008252405
Trans Name: PACIFIC RESOURCE RECOVERY SERVICES
TSDf Alt EPA ID: Not reported
TSDf Alt Name: Not reported
Waste Code: 352
RCRA Code: F005
Meth Code: H141
Quantity Tons: 0.075
Waste Quantity: 150
Quantity Unit: P
Additional Code 1: F003
Additional Code 2: D001
Additional Code 3: Not reported
Additional Code 4: Not reported
Additional Code 5: Not reported

Year: 2014
Shipment Date: 20141103
Creation Date: 4/8/2015 22:14:59
Receipt Date: 20141103
Manifest ID: 013236893JJK
Gen EPA ID: CAL000324129
Trans EPA ID: CAD008252405
Trans Name: PACIFIC RESOURCE RECOVERY SERVICES
Trans 2 EPA ID: Not reported
Trans 2 Name: Not reported
TSDf EPA ID: CAD008252405
Trans Name: PACIFIC RESOURCE RECOVERY SERVICES
TSDf Alt EPA ID: Not reported
TSDf Alt Name: Not reported
Waste Code: 214
RCRA Code: F005
Meth Code: H061
Quantity Tons: 0.018
Waste Quantity: 5
Quantity Unit: G
Additional Code 1: F003
Additional Code 2: D001
Additional Code 3: Not reported
Additional Code 4: Not reported
Additional Code 5: Not reported

Year: 2014
Shipment Date: 20141103
Creation Date: 4/8/2015 22:14:59
Receipt Date: 20141103
Manifest ID: 013236893JJK
Gen EPA ID: CAL000324129
Trans EPA ID: CAD008252405
Trans Name: PACIFIC RESOURCE RECOVERY SERVICES
Trans 2 EPA ID: Not reported
Trans 2 Name: Not reported
TSDf EPA ID: CAD008252405
Trans Name: PACIFIC RESOURCE RECOVERY SERVICES
TSDf Alt EPA ID: Not reported

Map ID
Direction
Distance
Elevation

MAP FINDINGS

Site

Database(s)

EDR ID Number
EPA ID Number

CALIBER COLLISION CENTERS - TEMECULA (Continued)

S113797707

TSDF Alt Name: Not reported
Waste Code: 133
RCRA Code: Not reported
Meth Code: H061
Quantity Tons: 0.06255
Waste Quantity: 15
Quantity Unit: G
Additional Code 1: Not reported
Additional Code 2: Not reported
Additional Code 3: Not reported
Additional Code 4: Not reported
Additional Code 5: Not reported

Name: CALIFORNIA AUTO COLLISON
Address: 28093 JEFFERSON AVE
Address 2: Not reported
City,State,Zip: TEMECULA, CA 92590
Year: 2014
Gepaid: CAL000324129
Contact: SCOTT TAYLOR
Telephone: 9515061124
Mailing Name: Not reported
Mailing Address: 28093 JEFFERSON AVE
Gen County: 33
Waste Category: Other organic solids
TSD EPA ID: CAD008252405
TSD County: 19
Disposal Method: Storage, Bulking, And/Or Transfer Off Site--No Treatment/Reovery (H010-H129) Or (H131-H135)
Tons: 0.075

Additional Info:

Year: 2014
Shipment Date: 20141103
Creation Date: 4/8/2015 22:14:59
Receipt Date: 20141103
Manifest ID: 013236893JJK
Gen EPA ID: CAL000324129
Trans EPA ID: CAD008252405
Trans Name: PACIFIC RESOURCE RECOVERY SERVICES
Trans 2 EPA ID: Not reported
Trans 2 Name: Not reported
TSDF EPA ID: CAD008252405
Trans Name: PACIFIC RESOURCE RECOVERY SERVICES
TSDF Alt EPA ID: Not reported
TSDF Alt Name: Not reported
Waste Code: 352
RCRA Code: F005
Meth Code: H141
Quantity Tons: 0.075
Waste Quantity: 150
Quantity Unit: P
Additional Code 1: F003
Additional Code 2: D001
Additional Code 3: Not reported
Additional Code 4: Not reported
Additional Code 5: Not reported

Map ID
Direction
Distance
Elevation

MAP FINDINGS

Site

Database(s)

EDR ID Number
EPA ID Number

CALIBER COLLISION CENTERS - TEMECULA (Continued)

S113797707

Year: 2014
Shipment Date: 20141103
Creation Date: 4/8/2015 22:14:59
Receipt Date: 20141103
Manifest ID: 013236893JJK
Gen EPA ID: CAL000324129
Trans EPA ID: CAD008252405
Trans Name: PACIFIC RESOURCE RECOVERY SERVICES
Trans 2 EPA ID: Not reported
Trans 2 Name: Not reported
TSDf EPA ID: CAD008252405
Trans Name: PACIFIC RESOURCE RECOVERY SERVICES
TSDf Alt EPA ID: Not reported
TSDf Alt Name: Not reported
Waste Code: 214
RCRA Code: F005
Meth Code: H061
Quantity Tons: 0.018
Waste Quantity: 5
Quantity Unit: G
Additional Code 1: F003
Additional Code 2: D001
Additional Code 3: Not reported
Additional Code 4: Not reported
Additional Code 5: Not reported

Year: 2014
Shipment Date: 20141103
Creation Date: 4/8/2015 22:14:59
Receipt Date: 20141103
Manifest ID: 013236893JJK
Gen EPA ID: CAL000324129
Trans EPA ID: CAD008252405
Trans Name: PACIFIC RESOURCE RECOVERY SERVICES
Trans 2 EPA ID: Not reported
Trans 2 Name: Not reported
TSDf EPA ID: CAD008252405
Trans Name: PACIFIC RESOURCE RECOVERY SERVICES
TSDf Alt EPA ID: Not reported
TSDf Alt Name: Not reported
Waste Code: 133
RCRA Code: Not reported
Meth Code: H061
Quantity Tons: 0.06255
Waste Quantity: 15
Quantity Unit: G
Additional Code 1: Not reported
Additional Code 2: Not reported
Additional Code 3: Not reported
Additional Code 4: Not reported
Additional Code 5: Not reported

Name: CALIFORNIA AUTO COLLISION
Address: 28093 JEFFERSON AVE
Address 2: Not reported
City,State,Zip: TEMECULA, CA 92590

Map ID
Direction
Distance
Elevation

MAP FINDINGS

Site

Database(s)

EDR ID Number
EPA ID Number

CALIBER COLLISION CENTERS - TEMECULA (Continued)

S113797707

Year:	2014
Gepaid:	CAL000324129
Contact:	SCOTT TAYLOR
Telephone:	9515061124
Mailing Name:	Not reported
Mailing Address:	28093 JEFFERSON AVE
Gen County:	33
Waste Category:	Aqueous solution with total organic residues 10 percent or more
TSD EPA ID:	CAD008252405
TSD County:	19
Disposal Method:	Fuel Blending Prior To Energy Recovery At Another Site
Tons:	0.06255
Additional Info:	
Year:	2014
Shipment Date:	20141103
Creation Date:	4/8/2015 22:14:59
Receipt Date:	20141103
Manifest ID:	013236893JJK
Gen EPA ID:	CAL000324129
Trans EPA ID:	CAD008252405
Trans Name:	PACIFIC RESOURCE RECOVERY SERVICES
Trans 2 EPA ID:	Not reported
Trans 2 Name:	Not reported
TSD EPA ID:	CAD008252405
Trans Name:	PACIFIC RESOURCE RECOVERY SERVICES
TSD Alt EPA ID:	Not reported
TSD Alt Name:	Not reported
Waste Code:	352
RCRA Code:	F005
Meth Code:	H141
Quantity Tons:	0.075
Waste Quantity:	150
Quantity Unit:	P
Additional Code 1:	F003
Additional Code 2:	D001
Additional Code 3:	Not reported
Additional Code 4:	Not reported
Additional Code 5:	Not reported
Year:	2014
Shipment Date:	20141103
Creation Date:	4/8/2015 22:14:59
Receipt Date:	20141103
Manifest ID:	013236893JJK
Gen EPA ID:	CAL000324129
Trans EPA ID:	CAD008252405
Trans Name:	PACIFIC RESOURCE RECOVERY SERVICES
Trans 2 EPA ID:	Not reported
Trans 2 Name:	Not reported
TSD EPA ID:	CAD008252405
Trans Name:	PACIFIC RESOURCE RECOVERY SERVICES
TSD Alt EPA ID:	Not reported
TSD Alt Name:	Not reported
Waste Code:	214
RCRA Code:	F005
Meth Code:	H061
Quantity Tons:	0.018

Map ID
Direction
Distance
Elevation

MAP FINDINGS

Site

Database(s)

EDR ID Number
EPA ID Number

CALIBER COLLISION CENTERS - TEMECULA (Continued)

S113797707

Waste Quantity: 5
Quantity Unit: G
Additional Code 1: F003
Additional Code 2: D001
Additional Code 3: Not reported
Additional Code 4: Not reported
Additional Code 5: Not reported

Year: 2014
Shipment Date: 20141103
Creation Date: 4/8/2015 22:14:59
Receipt Date: 20141103
Manifest ID: 013236893JJK
Gen EPA ID: CAL000324129
Trans EPA ID: CAD008252405
Trans Name: PACIFIC RESOURCE RECOVERY SERVICES
Trans 2 EPA ID: Not reported
Trans 2 Name: Not reported
TSD EPA ID: CAD008252405
Trans Name: PACIFIC RESOURCE RECOVERY SERVICES
TSD EPA ID: Not reported
TSD Alt Name: Not reported
Waste Code: 133
RCRA Code: Not reported
Meth Code: H061
Quantity Tons: 0.06255
Waste Quantity: 15
Quantity Unit: G
Additional Code 1: Not reported
Additional Code 2: Not reported
Additional Code 3: Not reported
Additional Code 4: Not reported
Additional Code 5: Not reported

Name: CALIFORNIA AUTO COLLISON
Address: 28093 JEFFERSON AVE
Address 2: Not reported
City,State,Zip: TEMECULA, CA 92590
Year: 2012
Gepaid: CAL000324129
Contact: SCOTT TAYLOR
Telephone: 9515061124
Mailing Name: Not reported
Mailing Address: 28093 JEFFERSON AVE
Gen County: 33
Waste Category: Other organic solids
TSD EPA ID: CAD982444481
TSD County: 36
Disposal Method: Storage, Bulking, And/Or Transfer Off Site--No Treatment/Reovery (H010-H129) Or (H131-H135)
Tons: 0.1

Additional Info:
Year: 2012
Shipment Date: 20120507
Creation Date: 7/16/2012 20:30:20
Receipt Date: 20120516

Map ID
Direction
Distance
Elevation

MAP FINDINGS

Site

Database(s)

EDR ID Number
EPA ID Number

CALIBER COLLISION CENTERS - TEMECULA (Continued)

S113797707

Manifest ID:	000017022DAT
Gen EPA ID:	CAL000324129
Trans EPA ID:	CAD982359671
Trans Name:	LIGHTNING OIL CO INC
Trans 2 EPA ID:	Not reported
Trans 2 Name:	Not reported
TSDf EPA ID:	CAD982444481
Trans Name:	FILTER RECYCLING
TSDf Alt EPA ID:	Not reported
TSDf Alt Name:	Not reported
Waste Code:	352
RCRA Code:	Not reported
Meth Code:	H141
Quantity Tons:	0.1
Waste Quantity:	200
Quantity Unit:	P
Additional Code 1:	Not reported
Additional Code 2:	Not reported
Additional Code 3:	Not reported
Additional Code 4:	Not reported
Additional Code 5:	Not reported
Year:	2012
Shipment Date:	20120507
Creation Date:	6/27/2012 20:30:23
Receipt Date:	20120516
Manifest ID:	000017050DAT
Gen EPA ID:	CAL000324129
Trans EPA ID:	CAD982359671
Trans Name:	LIGHTNING OIL CO INC
Trans 2 EPA ID:	Not reported
Trans 2 Name:	Not reported
TSDf EPA ID:	CAD008302903
Trans Name:	VEOLIA ENVIRONMENTAL
TSDf Alt EPA ID:	Not reported
TSDf Alt Name:	Not reported
Waste Code:	214
RCRA Code:	D001
Meth Code:	H061
Quantity Tons:	0.198
Waste Quantity:	55
Quantity Unit:	G
Additional Code 1:	Not reported
Additional Code 2:	Not reported
Additional Code 3:	Not reported
Additional Code 4:	Not reported
Additional Code 5:	Not reported
Year:	2012
Shipment Date:	20120507
Creation Date:	6/27/2012 20:30:23
Receipt Date:	20120516
Manifest ID:	000017050DAT
Gen EPA ID:	CAL000324129
Trans EPA ID:	CAD982359671
Trans Name:	LIGHTNING OIL CO INC
Trans 2 EPA ID:	Not reported

Map ID
Direction
Distance
Elevation

MAP FINDINGS

Site

Database(s)

EDR ID Number
EPA ID Number

CALIBER COLLISION CENTERS - TEMECULA (Continued)

S113797707

Trans 2 Name: Not reported
TSDF EPA ID: CAD008302903
Trans Name: VEOLIA ENVIRONMENTAL
TSDF Alt EPA ID: Not reported
TSDF Alt Name: Not reported
Waste Code: 214
RCRA Code: D001
Meth Code: H061
Quantity Tons: 0.0612
Waste Quantity: 17
Quantity Unit: G
Additional Code 1: Not reported
Additional Code 2: Not reported
Additional Code 3: Not reported
Additional Code 4: Not reported
Additional Code 5: Not reported

Name: CALIFORNIA AUTO COLLISON
Address: 28093 JEFFERSON AVE
Address 2: Not reported
City,State,Zip: TEMECULA, CA 92590
Year: 2012
Gepaid: CAL000324129
Contact: SCOTT TAYLOR
Telephone: 9515061124
Mailing Name: Not reported
Mailing Address: 28093 JEFFERSON AVE
Gen County: 33
Waste Category: Unspecified solvent mixture
TSD EPA ID: CAD008302903
TSD County: 19
Disposal Method: Fuel Blending Prior To Energy Recovery At Another Site
Tons: 0.2592

Additional Info:
Year: 2012
Shipment Date: 20120507
Creation Date: 7/16/2012 20:30:20
Receipt Date: 20120516
Manifest ID: 000017022DAT
Gen EPA ID: CAL000324129
Trans EPA ID: CAD982359671
Trans Name: LIGHTNING OIL CO INC
Trans 2 EPA ID: Not reported
Trans 2 Name: Not reported
TSDF EPA ID: CAD982444481
Trans Name: FILTER RECYCLING
TSDF Alt EPA ID: Not reported
TSDF Alt Name: Not reported
Waste Code: 352
RCRA Code: Not reported
Meth Code: H141
Quantity Tons: 0.1
Waste Quantity: 200
Quantity Unit: P
Additional Code 1: Not reported
Additional Code 2: Not reported

Map ID
Direction
Distance
Elevation

MAP FINDINGS

Site

Database(s)

EDR ID Number
EPA ID Number

CALIBER COLLISION CENTERS - TEMECULA (Continued)

S113797707

Additional Code 3:	Not reported
Additional Code 4:	Not reported
Additional Code 5:	Not reported
Year:	2012
Shipment Date:	20120507
Creation Date:	6/27/2012 20:30:23
Receipt Date:	20120516
Manifest ID:	000017050DAT
Gen EPA ID:	CAL000324129
Trans EPA ID:	CAD982359671
Trans Name:	LIGHTNING OIL CO INC
Trans 2 EPA ID:	Not reported
Trans 2 Name:	Not reported
TSDf EPA ID:	CAD008302903
Trans Name:	VEOLIA ENVIRONMENTAL
TSDf Alt EPA ID:	Not reported
TSDf Alt Name:	Not reported
Waste Code:	214
RCRA Code:	D001
Meth Code:	H061
Quantity Tons:	0.198
Waste Quantity:	55
Quantity Unit:	G
Additional Code 1:	Not reported
Additional Code 2:	Not reported
Additional Code 3:	Not reported
Additional Code 4:	Not reported
Additional Code 5:	Not reported
Year:	2012
Shipment Date:	20120507
Creation Date:	6/27/2012 20:30:23
Receipt Date:	20120516
Manifest ID:	000017050DAT
Gen EPA ID:	CAL000324129
Trans EPA ID:	CAD982359671
Trans Name:	LIGHTNING OIL CO INC
Trans 2 EPA ID:	Not reported
Trans 2 Name:	Not reported
TSDf EPA ID:	CAD008302903
Trans Name:	VEOLIA ENVIRONMENTAL
TSDf Alt EPA ID:	Not reported
TSDf Alt Name:	Not reported
Waste Code:	214
RCRA Code:	D001
Meth Code:	H061
Quantity Tons:	0.0612
Waste Quantity:	17
Quantity Unit:	G
Additional Code 1:	Not reported
Additional Code 2:	Not reported
Additional Code 3:	Not reported
Additional Code 4:	Not reported
Additional Code 5:	Not reported

Map ID
Direction
Distance
Elevation

MAP FINDINGS

Site

Database(s)

EDR ID Number
EPA ID Number

CALIBER COLLISION CENTERS - TEMECULA (Continued)

S113797707

Name: CALIFORNIA AUTO COLLISON
Address: 28093 JEFFERSON AVE
Address 2: Not reported
City,State,Zip: TEMECULA, CA 92590
Year: 2013
Gepaid: CAL000324129
Contact: SCOTT TAYLOR
Telephone: 9515061124
Mailing Name: Not reported
Mailing Address: 28093 JEFFERSON AVE
Gen County: 33
Waste Category: Aqueous solution with total organic residues 10 percent or more
TSD EPA ID: CAD008252405
TSD County: 19
Disposal Method: Fuel Blending Prior To Energy Recovery At Another Site
Tons: 0.03336

Additional Info:

Year: 2013
Shipment Date: 20130822
Creation Date: 1/18/2014 22:15:06
Receipt Date: 20130822
Manifest ID: 010805857JJK
Gen EPA ID: CAL000324129
Trans EPA ID: CAD008252405
Trans Name: PACIFIC RESOURCE RECOVERY SERVICES
Trans 2 EPA ID: Not reported
Trans 2 Name: Not reported
TSD EPA ID: CAD008252405
Trans Name: PACIFIC RESOURCE RECOVERY SERVICES
TSD EPA ID: Not reported
TSD EPA Alt Name: Not reported
Waste Code: 133
RCRA Code: Not reported
Meth Code: H061
Quantity Tons: 0.03336
Waste Quantity: 8
Quantity Unit: G
Additional Code 1: Not reported
Additional Code 2: Not reported
Additional Code 3: Not reported
Additional Code 4: Not reported
Additional Code 5: Not reported

CERS:

Name: CALIBER COLLISION CENTERS - TEMECULA
Address: 28093 JEFFERSON AVE
City,State,Zip: TEMECULA, CA 92590
Site ID: 101789
CERS ID: 10317238
CERS Description: Chemical Storage Facilities

Violations:

Site ID: 101789
Site Name: Caliber Collision Centers - Temecula
Violation Date: 01-25-2016
Citation: HSC 6.95 Multiple - California Health and Safety Code, Chapter 6.95,

Map ID
Direction
Distance
Elevation

MAP FINDINGS

Site

Database(s)

EDR ID Number
EPA ID Number

CALIBER COLLISION CENTERS - TEMECULA (Continued)

S113797707

Violation Description: Section(s) Multiple
Business Plan Program - Administration/Documentation - General
Violation Notes: Returned to compliance on 04/19/2016.
Violation Division: Riverside County Department of Env Health
Violation Program: HMRRP
Violation Source: CERS

Site ID: 101789
Site Name: Caliber Collision Centers - Temecula
Violation Date: 01-25-2016
Citation: HSC 6.95 Multiple - California Health and Safety Code, Chapter 6.95,

Section(s) Multiple
Violation Description: Business Plan Program - Operations/Maintenance - General
Violation Notes: Returned to compliance on 04/19/2016.
Violation Division: Riverside County Department of Env Health
Violation Program: HMRRP
Violation Source: CERS

Evaluation:
Eval General Type: Compliance Evaluation Inspection
Eval Date: 01-25-2016
Violations Found: Yes
Eval Type: Routine done by local agency
Eval Notes: Not reported
Eval Division: Riverside County Department of Env Health
Eval Program: HMRRP
Eval Source: CERS

Eval General Type: Compliance Evaluation Inspection
Eval Date: 01-25-2016
Violations Found: No
Eval Type: Routine done by local agency
Eval Notes: Not reported
Eval Division: Riverside County Department of Env Health
Eval Program: HW
Eval Source: CERS

Eval General Type: Other/Unknown
Eval Date: 04-19-2016
Violations Found: No
Eval Type: Other, not routine, done by local agency
Eval Notes: Not reported
Eval Division: Riverside County Department of Env Health
Eval Program: HMRRP
Eval Source: CERS

Coordinates:
Site ID: 101789
Facility Name: Caliber Collision Centers - Temecula
Env Int Type Code: HWG
Program ID: 10317238
Coord Name: Not reported
Ref Point Type Desc: Center of a facility or station.
Latitude: 33.504280
Longitude: -117.154800

Map ID
Direction
Distance
Elevation

MAP FINDINGS

Site

Database(s)

EDR ID Number
EPA ID Number

CALIBER COLLISION CENTERS - TEMECULA (Continued)

S113797707

Affiliation:

Affiliation Type Desc: Environmental Contact
Entity Name: GMG Envirosafe
Entity Title: Not reported
Affiliation Address: 1658 N Milwaukee Avenue - Suite 287
Affiliation City: Chicago
Affiliation State: IL
Affiliation Country: Not reported
Affiliation Zip: 60647
Affiliation Phone: Not reported

Affiliation Type Desc: Legal Owner
Entity Name: CALIBER BODYWORKS INC
Entity Title: Not reported
Affiliation Address: 2941 Lake Vista
Affiliation City: Lewisville
Affiliation State: TX
Affiliation Country: United States
Affiliation Zip: 75067
Affiliation Phone: (469) 948-9500

Affiliation Type Desc: Parent Corporation
Entity Name: Caliber Bodyworks, Inc. dba Caliber Collision Centers
Entity Title: Not reported
Affiliation Address: Not reported
Affiliation City: Not reported
Affiliation State: Not reported
Affiliation Country: Not reported
Affiliation Zip: Not reported
Affiliation Phone: Not reported

Affiliation Type Desc: CUPA District
Entity Name: Riverside Cnty Env Health
Entity Title: Not reported
Affiliation Address: 4065 County Circle Drive, Room 104
Affiliation City: Riverside
Affiliation State: CA
Affiliation Country: Not reported
Affiliation Zip: 92503
Affiliation Phone: (951) 358-5055

Affiliation Type Desc: Document Preparer
Entity Name: Ali Kahl
Entity Title: Not reported
Affiliation Address: Not reported
Affiliation City: Not reported
Affiliation State: Not reported
Affiliation Country: Not reported
Affiliation Zip: Not reported
Affiliation Phone: Not reported

Affiliation Type Desc: Facility Mailing Address
Entity Name: Mailing Address
Entity Title: Not reported
Affiliation Address: 28093 Jefferson Ave
Affiliation City: Temecula
Affiliation State: CA

Map ID
Direction
Distance
Elevation

MAP FINDINGS

Site

Database(s)

EDR ID Number
EPA ID Number

CALIBER COLLISION CENTERS - TEMECULA (Continued)

S113797707

Affiliation Country: Not reported
Affiliation Zip: 92590
Affiliation Phone: Not reported

Affiliation Type Desc: Identification Signer
Entity Name: Jessica Glidden
Entity Title: Center Manager
Affiliation Address: Not reported
Affiliation City: Not reported
Affiliation State: Not reported
Affiliation Country: Not reported
Affiliation Zip: Not reported
Affiliation Phone: Not reported

Affiliation Type Desc: Operator
Entity Name: CALIBER COLLISION CENTER
Entity Title: Not reported
Affiliation Address: Not reported
Affiliation City: Not reported
Affiliation State: Not reported
Affiliation Country: Not reported
Affiliation Zip: Not reported
Affiliation Phone: (951) 506-1124

Affiliation Type Desc: Property Owner
Entity Name: Michael A. Chorna
Entity Title: Not reported
Affiliation Address: 29379 Rancho California Rd., Suite 108
Affiliation City: Temecula
Affiliation State: CA
Affiliation Country: United States
Affiliation Zip: 92591
Affiliation Phone: (951) 676-8540

AW213
ENE
1/8-1/4
0.189 mi.
998 ft.

CALIBER COLLISION CENTERS
28093 JEFFERSON AVE
TEMECULA, CA 92590
Site 6 of 6 in cluster AW

RCRA NonGen / NLR **1024845974**
CAL000399553

Actual:
1010 ft.

RCRA NonGen / NLR:

Date form received by agency: 2014-08-06 00:00:00.0

Focus Map:
6

Facility name: CALIBER COLLISION CENTERS
Facility address: 28093 JEFFERSON AVE
TEMECULA, CA 92590
EPA ID: CAL000399553
Mailing address: 401 E CORPORATE DR STE 150
LEWISVILLE, TX 75057-6449
Contact: SHARON LAWRENCE
Contact address: 401 E CORPORATE DR STE 150
LEWISVILLE, TX 75057
Contact country: Not reported
Contact telephone: 469-948-9630
Contact email: SHARON.LAWRENCE@CALIBERCOLLISION.COM
EPA Region: 09
Classification: Non-Generator
Description: Handler: Non-Generators do not presently generate hazardous waste

Map ID
Direction
Distance
Elevation

MAP FINDINGS

Site

Database(s)

EDR ID Number
EPA ID Number

CALIBER COLLISION CENTERS (Continued)

1024845974

Owner/Operator Summary:

Owner/operator name: CALIBER COLLISION BODYWORKS INC
Owner/operator address: 401 E CORPORATE DR STE 150
LEWISVILLE, TX 75057
Owner/operator country: Not reported
Owner/operator telephone: 713-444-8606
Owner/operator email: Not reported
Owner/operator fax: Not reported
Owner/operator extension: Not reported
Legal status: Other
Owner/Operator Type: Owner
Owner/Op start date: Not reported
Owner/Op end date: Not reported

Owner/operator name: SHARON LAWRENCE
Owner/operator address: 401 E CORPORATE DR STE 150
LEWISVILLE, TX 75057
Owner/operator country: Not reported
Owner/operator telephone: 469-948-9630
Owner/operator email: Not reported
Owner/operator fax: Not reported
Owner/operator extension: Not reported
Legal status: Other
Owner/Operator Type: Operator
Owner/Op start date: Not reported
Owner/Op end date: Not reported

Handler Activities Summary:

U.S. importer of hazardous waste: No
Mixed waste (haz. and radioactive): No
Recycler of hazardous waste: No
Transporter of hazardous waste: Yes
Treater, storer or disposer of HW: No
Underground injection activity: No
On-site burner exemption: No
Furnace exemption: No
Used oil fuel burner: No
Used oil processor: No
Used oil refiner: No
Used oil fuel marketer to burner: No
Used oil Specification marketer: No
Used oil transfer facility: No
Used oil transporter: No

Violation Status: No violations found

214
NE
1/8-1/4
0.190 mi.
1005 ft.

BIANCHI INTERNATIONAL
100 CALLE CORTEZ
TEMECULA, CA 92590

RCRA-SQG 1000308385
LUST CAD981573298
FINDS
ECHO
EMI
HIST CORTESE
CERS

Actual:
1008 ft.

Focus Map:
5

RCRA-SQG:
Date form received by agency: 1986-09-26 00:00:00.0
Facility name: BIANCHI INTERNATIONAL
Facility address: 100 CALLE CORTEZ

Map ID
Direction
Distance
Elevation

MAP FINDINGS

Site

Database(s)

EDR ID Number
EPA ID Number

BIANCHI INTERNATIONAL (Continued)

1000308385

EPA ID: TEMECULA, CA 92590
CAD981573298
Contact: ENVIRONMENTAL MANAGER
Contact address: 100 CALLE CORTEZ
TEMECULA, CA 92390
Contact country: US
Contact telephone: 714-676-5621
Contact email: Not reported
EPA Region: 09
Classification: Small Small Quantity Generator
Description: Handler: generates more than 100 and less than 1000 kg of hazardous waste during any calendar month and accumulates less than 6000 kg of hazardous waste at any time; or generates 100 kg or less of hazardous waste during any calendar month, and accumulates more than 1000 kg of hazardous waste at any time

Owner/Operator Summary:

Owner/operator name: JOHN DONNA BIANCHI
Owner/operator address: NOT REQUIRED
NOT REQUIRED, ME 99999
Owner/operator country: Not reported
Owner/operator telephone: 415-555-1212
Owner/operator email: Not reported
Owner/operator fax: Not reported
Owner/operator extension: Not reported
Legal status: Private
Owner/Operator Type: Owner
Owner/Op start date: Not reported
Owner/Op end date: Not reported

Owner/operator name: NOT REQUIRED
Owner/operator address: NOT REQUIRED
NOT REQUIRED, ME 99999
Owner/operator country: Not reported
Owner/operator telephone: 415-555-1212
Owner/operator email: Not reported
Owner/operator fax: Not reported
Owner/operator extension: Not reported
Legal status: Private
Owner/Operator Type: Operator
Owner/Op start date: Not reported
Owner/Op end date: Not reported

Handler Activities Summary:

U.S. importer of hazardous waste: No
Mixed waste (haz. and radioactive): No
Recycler of hazardous waste: No
Transporter of hazardous waste: No
Treater, storer or disposer of HW: No
Underground injection activity: No
On-site burner exemption: No
Furnace exemption: No
Used oil fuel burner: No
Used oil processor: No
Used oil refiner: No
Used oil fuel marketer to burner: No

Map ID
Direction
Distance
Elevation

MAP FINDINGS

Site

Database(s)

EDR ID Number
EPA ID Number

BIANCHI INTERNATIONAL (Continued)

1000308385

Used oil Specification marketer: No
Used oil transfer facility: No
Used oil transporter: No

Violation Status: No violations found

LUST:

Name: BIANCHI INTERNATIONAL INC
Address: 100 CALLE CORTEZ
City,State,Zip: TEMECULA, CA 92590
Lead Agency: SAN DIEGO RWQCB (REGION 9)
Case Type: LUST Cleanup Site
Geo Track: http://geotracker.waterboards.ca.gov/profile_report.asp?global_id=T0606501137
Global Id: T0606501137
Latitude: 33.5067853444913
Longitude: -117.156261205673
Status: Completed - Case Closed
Status Date: 02/07/2014
Case Worker: VRR
RB Case Number: 9UT2961
Local Agency: Not reported
File Location: Regional Board
Local Case Number: 94052
Potential Media Affect: Aquifer used for drinking water supply
Potential Contaminants of Concern: Gasoline
Site History: An underground storage tank (UST) was used to store gasoline and a related fuel dispenser were removed from the Site during 1993. The UST had been used for temporary storage of gasoline during the early 1980s and had been empty for approximately 10 years prior to removal. A release of petroleum hydrocarbons from the UST was reported during its removal and a leaking underground storage tank (LUST) case was opened for the Site. Between 1993 and 2003, the Site has undergone assessment to delineate petroleum hydrocarbonbearing soil and groundwater at the Site.

LUST:

Global Id: T0606501137
Contact Type: Regional Board Caseworker
Contact Name: VICENTE R. RODRIGUEZ
Organization Name: SAN DIEGO RWQCB (REGION 9)
Address: 2375 NORTHSIDE DRIVE, SUITE 100
City: SAN DIEGO
Email: vicente.rodriguez@waterboards.ca.gov
Phone Number: 6195213966

LUST:

Global Id: T0606501137
Action Type: ENFORCEMENT
Date: 09/30/2005
Action: Staff Letter

Global Id: T0606501137
Action Type: ENFORCEMENT
Date: 06/29/2005
Action: Site Visit / Inspection / Sampling

Global Id: T0606501137
Action Type: ENFORCEMENT

Map ID
Direction
Distance
Elevation

MAP FINDINGS

Site

Database(s)

EDR ID Number
EPA ID Number

BIANCHI INTERNATIONAL (Continued)

1000308385

Date: 10/05/2006
Action: Verbal Communication

Global Id: T0606501137
Action Type: ENFORCEMENT
Date: 11/08/2006
Action: Verbal Enforcement

Global Id: T0606501137
Action Type: ENFORCEMENT
Date: 04/18/2006
Action: Staff Letter

Global Id: T0606501137
Action Type: ENFORCEMENT
Date: 10/02/2006
Action: Verbal Communication

Global Id: T0606501137
Action Type: ENFORCEMENT
Date: 06/20/2006
Action: Site Visit / Inspection / Sampling

Global Id: T0606501137
Action Type: ENFORCEMENT
Date: 03/12/2008
Action: Verbal Enforcement

Global Id: T0606501137
Action Type: ENFORCEMENT
Date: 09/29/2010
Action: Meeting

Global Id: T0606501137
Action Type: ENFORCEMENT
Date: 01/11/2011
Action: Verbal Enforcement

Global Id: T0606501137
Action Type: RESPONSE
Date: 01/15/2003
Action: Soil and Water Investigation Report

Global Id: T0606501137
Action Type: RESPONSE
Date: 01/31/2005
Action: Monitoring Report - Quarterly

Global Id: T0606501137
Action Type: RESPONSE
Date: 01/15/2003
Action: Other Workplan

Global Id: T0606501137
Action Type: RESPONSE
Date: 10/30/2007
Action: Monitoring Report - Quarterly

Map ID
Direction
Distance
Elevation

MAP FINDINGS

Site

Database(s)

EDR ID Number
EPA ID Number

BIANCHI INTERNATIONAL (Continued)

1000308385

Global Id: T0606501137
Action Type: RESPONSE
Date: 01/30/2011
Action: Monitoring Report - Quarterly

Global Id: T0606501137
Action Type: RESPONSE
Date: 04/30/2011
Action: Monitoring Report - Quarterly

Global Id: T0606501137
Action Type: RESPONSE
Date: 07/30/2011
Action: Monitoring Report - Quarterly

Global Id: T0606501137
Action Type: RESPONSE
Date: 04/21/2008
Action: Correspondence

Global Id: T0606501137
Action Type: ENFORCEMENT
Date: 12/19/2007
Action: Verbal Enforcement

Global Id: T0606501137
Action Type: ENFORCEMENT
Date: 10/04/2007
Action: Verbal Enforcement

Global Id: T0606501137
Action Type: ENFORCEMENT
Date: 12/27/2007
Action: 13267 Requirement - #R9-2007-227

Global Id: T0606501137
Action Type: ENFORCEMENT
Date: 12/07/2007
Action: Verbal Enforcement

Global Id: T0606501137
Action Type: ENFORCEMENT
Date: 12/06/2007
Action: Verbal Enforcement

Global Id: T0606501137
Action Type: ENFORCEMENT
Date: 10/03/2007
Action: Verbal Enforcement

Global Id: T0606501137
Action Type: ENFORCEMENT
Date: 02/18/2008
Action: Verbal Enforcement

Global Id: T0606501137
Action Type: ENFORCEMENT

Map ID
Direction
Distance
Elevation

MAP FINDINGS

Site

Database(s)

EDR ID Number
EPA ID Number

BIANCHI INTERNATIONAL (Continued)

1000308385

Date: 08/09/2007
Action: Technical Correspondence / Assistance / Other

Global Id: T0606501137
Action Type: ENFORCEMENT
Date: 11/01/2010
Action: Verbal Enforcement

Global Id: T0606501137
Action Type: ENFORCEMENT
Date: 09/29/2010
Action: Verbal Enforcement

Global Id: T0606501137
Action Type: ENFORCEMENT
Date: 05/19/2011
Action: Verbal Enforcement

Global Id: T0606501137
Action Type: ENFORCEMENT
Date: 05/19/2011
Action: Verbal Enforcement

Global Id: T0606501137
Action Type: ENFORCEMENT
Date: 08/10/2011
Action: Meeting

Global Id: T0606501137
Action Type: Other
Date: 12/07/1993
Action: Leak Stopped

Global Id: T0606501137
Action Type: RESPONSE
Date: 07/30/2004
Action: Monitoring Report - Quarterly

Global Id: T0606501137
Action Type: RESPONSE
Date: 10/30/2004
Action: Monitoring Report - Quarterly

Global Id: T0606501137
Action Type: RESPONSE
Date: 04/30/2004
Action: Corrective Action Plan / Remedial Action Plan

Global Id: T0606501137
Action Type: RESPONSE
Date: 01/31/2004
Action: Interim Remedial Action Plan

Global Id: T0606501137
Action Type: RESPONSE
Date: 10/30/2011
Action: Monitoring Report - Semi-Annually

Map ID
Direction
Distance
Elevation

MAP FINDINGS

Site

Database(s)

EDR ID Number
EPA ID Number

BIANCHI INTERNATIONAL (Continued)

1000308385

Global Id: T0606501137
Action Type: RESPONSE
Date: 01/30/2012
Action: Monitoring Report - Quarterly

Global Id: T0606501137
Action Type: RESPONSE
Date: 04/30/2012
Action: Monitoring Report - Quarterly

Global Id: T0606501137
Action Type: RESPONSE
Date: 04/25/2013
Action: Request for Closure - Regulator Responded

Global Id: T0606501137
Action Type: REMEDIATION
Date: 12/17/2008
Action: In Situ Physical/Chemical Treatment (other than SVE)

Global Id: T0606501137
Action Type: REMEDIATION
Date: 07/01/2009
Action: In Situ Physical/Chemical Treatment (other than SVE)

Global Id: T0606501137
Action Type: REMEDIATION
Date: 12/12/2008
Action: In Situ Physical/Chemical Treatment (other than SVE)

Global Id: T0606501137
Action Type: REMEDIATION
Date: 05/21/2003
Action: Monitored Natural Attenuation

Global Id: T0606501137
Action Type: REMEDIATION
Date: 04/01/2009
Action: In Situ Physical/Chemical Treatment (other than SVE)

Global Id: T0606501137
Action Type: REMEDIATION
Date: 05/21/2007
Action: Monitored Natural Attenuation

Global Id: T0606501137
Action Type: ENFORCEMENT
Date: 10/11/2007
Action: Verbal Enforcement

Global Id: T0606501137
Action Type: ENFORCEMENT
Date: 10/07/2010
Action: Verbal Enforcement

Global Id: T0606501137
Action Type: ENFORCEMENT

Map ID
Direction
Distance
Elevation

MAP FINDINGS

Site

Database(s)

EDR ID Number
EPA ID Number

BIANCHI INTERNATIONAL (Continued)

1000308385

Date: 03/17/2008
Action: Waste Discharge Requirements - #R9-2003-011

Global Id: T0606501137
Action Type: ENFORCEMENT
Date: 09/12/2007
Action: Verbal Enforcement

Global Id: T0606501137
Action Type: ENFORCEMENT
Date: 09/25/2007
Action: Verbal Enforcement

Global Id: T0606501137
Action Type: ENFORCEMENT
Date: 09/20/2007
Action: Verbal Enforcement

Global Id: T0606501137
Action Type: ENFORCEMENT
Date: 11/27/2007
Action: Verbal Enforcement

Global Id: T0606501137
Action Type: ENFORCEMENT
Date: 06/12/2008
Action: Meeting

Global Id: T0606501137
Action Type: ENFORCEMENT
Date: 04/18/2008
Action: Verbal Enforcement

Global Id: T0606501137
Action Type: ENFORCEMENT
Date: 10/26/2011
Action: Verbal Enforcement

Global Id: T0606501137
Action Type: ENFORCEMENT
Date: 11/28/2011
Action: Verbal Enforcement

Global Id: T0606501137
Action Type: ENFORCEMENT
Date: 11/08/2011
Action: Verbal Enforcement

Global Id: T0606501137
Action Type: ENFORCEMENT
Date: 11/28/2011
Action: Verbal Enforcement

Global Id: T0606501137
Action Type: ENFORCEMENT
Date: 03/21/2012
Action: Technical Correspondence / Assistance / Other

Map ID
Direction
Distance
Elevation

MAP FINDINGS

Site

Database(s)

EDR ID Number
EPA ID Number

BIANCHI INTERNATIONAL (Continued)

1000308385

Global Id:	T0606501137
Action Type:	RESPONSE
Date:	01/30/2004
Action:	Monitoring Report - Quarterly
Global Id:	T0606501137
Action Type:	RESPONSE
Date:	01/31/2005
Action:	Corrective Action Plan / Remedial Action Plan
Global Id:	T0606501137
Action Type:	RESPONSE
Date:	02/15/2005
Action:	Corrective Action Plan / Remedial Action Plan
Global Id:	T0606501137
Action Type:	RESPONSE
Date:	07/30/2006
Action:	Monitoring Report - Quarterly
Global Id:	T0606501137
Action Type:	RESPONSE
Date:	07/30/2012
Action:	Monitoring Report - Quarterly
Global Id:	T0606501137
Action Type:	ENFORCEMENT
Date:	02/21/2008
Action:	Verbal Enforcement
Global Id:	T0606501137
Action Type:	ENFORCEMENT
Date:	03/09/2005
Action:	Notification - Public Notice of ROD/RAP/CAP
Global Id:	T0606501137
Action Type:	ENFORCEMENT
Date:	10/10/2002
Action:	* Historical Enforcement
Global Id:	T0606501137
Action Type:	ENFORCEMENT
Date:	11/08/2001
Action:	Staff Letter
Global Id:	T0606501137
Action Type:	ENFORCEMENT
Date:	09/10/2001
Action:	Staff Letter
Global Id:	T0606501137
Action Type:	ENFORCEMENT
Date:	03/28/2005
Action:	* Verbal Communication
Global Id:	T0606501137
Action Type:	ENFORCEMENT

Map ID
Direction
Distance
Elevation

MAP FINDINGS

Site

Database(s)

EDR ID Number
EPA ID Number

BIANCHI INTERNATIONAL (Continued)

1000308385

Date: 03/06/2013
Action: Meeting

Global Id: T0606501137
Action Type: ENFORCEMENT
Date: 02/06/2012
Action: Technical Correspondence / Assistance / Other

Global Id: T0606501137
Action Type: ENFORCEMENT
Date: 12/17/2012
Action: Technical Correspondence / Assistance / Other

Global Id: T0606501137
Action Type: ENFORCEMENT
Date: 10/31/2013
Action: Notification - Fee Title Owners Notice

Global Id: T0606501137
Action Type: ENFORCEMENT
Date: 12/19/2012
Action: Technical Correspondence / Assistance / Other

Global Id: T0606501137
Action Type: ENFORCEMENT
Date: 04/02/2012
Action: Technical Correspondence / Assistance / Other

Global Id: T0606501137
Action Type: ENFORCEMENT
Date: 11/20/2012
Action: Verbal Enforcement

Global Id: T0606501137
Action Type: ENFORCEMENT
Date: 05/14/2013
Action: Meeting

Global Id: T0606501137
Action Type: Other
Date: 01/24/1994
Action: Leak Reported

Global Id: T0606501137
Action Type: RESPONSE
Date: 01/30/2007
Action: Monitoring Report - Quarterly

Global Id: T0606501137
Action Type: RESPONSE
Date: 07/30/2007
Action: Monitoring Report - Quarterly

Global Id: T0606501137
Action Type: RESPONSE
Date: 04/30/2005
Action: Monitoring Report - Quarterly

Map ID
Direction
Distance
Elevation

MAP FINDINGS

Site

Database(s)

EDR ID Number
EPA ID Number

BIANCHI INTERNATIONAL (Continued)

1000308385

Global Id: T0606501137
Action Type: RESPONSE
Date: 07/30/2005
Action: Monitoring Report - Quarterly

Global Id: T0606501137
Action Type: RESPONSE
Date: 10/30/2005
Action: Monitoring Report - Quarterly

Global Id: T0606501137
Action Type: RESPONSE
Date: 01/30/2006
Action: Monitoring Report - Quarterly

Global Id: T0606501137
Action Type: RESPONSE
Date: 01/30/2005
Action: Monitoring Report - Quarterly

Global Id: T0606501137
Action Type: RESPONSE
Date: 04/30/2006
Action: Monitoring Report - Quarterly

Global Id: T0606501137
Action Type: RESPONSE
Date: 10/30/2006
Action: Monitoring Report - Quarterly

Global Id: T0606501137
Action Type: ENFORCEMENT
Date: 11/28/2007
Action: Verbal Enforcement

Global Id: T0606501137
Action Type: RESPONSE
Date: 10/30/2012
Action: Monitoring Report - Quarterly

Global Id: T0606501137
Action Type: ENFORCEMENT
Date: 03/11/2005
Action: * Verbal Communication

Global Id: T0606501137
Action Type: ENFORCEMENT
Date: 04/25/2008
Action: Verbal Enforcement

Global Id: T0606501137
Action Type: ENFORCEMENT
Date: 04/17/2008
Action: Verbal Enforcement

Global Id: T0606501137
Action Type: ENFORCEMENT

Map ID
Direction
Distance
Elevation

MAP FINDINGS

Site

Database(s)

EDR ID Number
EPA ID Number

BIANCHI INTERNATIONAL (Continued)

1000308385

Date: 06/07/2008
Action: Verbal Enforcement

Global Id: T0606501137
Action Type: ENFORCEMENT
Date: 06/05/2008
Action: Verbal Enforcement

Global Id: T0606501137
Action Type: ENFORCEMENT
Date: 03/27/2008
Action: Verbal Enforcement

Global Id: T0606501137
Action Type: ENFORCEMENT
Date: 02/19/2008
Action: Verbal Enforcement

Global Id: T0606501137
Action Type: ENFORCEMENT
Date: 06/12/2008
Action: Verbal Enforcement

Global Id: T0606501137
Action Type: ENFORCEMENT
Date: 09/13/2007
Action: Verbal Enforcement

Global Id: T0606501137
Action Type: ENFORCEMENT
Date: 06/09/2008
Action: Verbal Enforcement

Global Id: T0606501137
Action Type: ENFORCEMENT
Date: 08/13/2008
Action: Notice of Violation

Global Id: T0606501137
Action Type: ENFORCEMENT
Date: 03/28/2008
Action: Verbal Enforcement

Global Id: T0606501137
Action Type: ENFORCEMENT
Date: 06/13/2008
Action: Verbal Enforcement

Global Id: T0606501137
Action Type: ENFORCEMENT
Date: 08/13/2008
Action: Verbal Enforcement

Global Id: T0606501137
Action Type: ENFORCEMENT
Date: 10/31/2013
Action: Notification - Public Notice of Case Closure

Map ID
Direction
Distance
Elevation

MAP FINDINGS

Site

Database(s)

EDR ID Number
EPA ID Number

BIANCHI INTERNATIONAL (Continued)

1000308385

Global Id: T0606501137
Action Type: ENFORCEMENT
Date: 05/21/2013
Action: Meeting

Global Id: T0606501137
Action Type: ENFORCEMENT
Date: 07/26/2012
Action: Verbal Enforcement

Global Id: T0606501137
Action Type: RESPONSE
Date: 04/30/2007
Action: Monitoring Report - Quarterly

Global Id: T0606501137
Action Type: RESPONSE
Date: 01/30/2008
Action: Monitoring Report - Quarterly

Global Id: T0606501137
Action Type: RESPONSE
Date: 01/30/2013
Action: Monitoring Report - Quarterly

Global Id: T0606501137
Action Type: ENFORCEMENT
Date: 11/09/2010
Action: Verbal Enforcement

Global Id: T0606501137
Action Type: ENFORCEMENT
Date: 10/27/2006
Action: Verbal Communication

Global Id: T0606501137
Action Type: ENFORCEMENT
Date: 10/29/2008
Action: Verbal Enforcement

Global Id: T0606501137
Action Type: ENFORCEMENT
Date: 11/12/2008
Action: Waste Discharge Requirements

Global Id: T0606501137
Action Type: ENFORCEMENT
Date: 10/09/2008
Action: Verbal Enforcement

Global Id: T0606501137
Action Type: ENFORCEMENT
Date: 10/10/2008
Action: Verbal Enforcement

Global Id: T0606501137
Action Type: ENFORCEMENT

Map ID
Direction
Distance
Elevation

MAP FINDINGS

Site

Database(s)

EDR ID Number
EPA ID Number

BIANCHI INTERNATIONAL (Continued)

1000308385

Date: 11/26/2008
Action: Verbal Enforcement

Global Id: T0606501137
Action Type: ENFORCEMENT
Date: 12/05/2008
Action: Verbal Enforcement

Global Id: T0606501137
Action Type: ENFORCEMENT
Date: 03/13/2009
Action: Verbal Enforcement

Global Id: T0606501137
Action Type: ENFORCEMENT
Date: 03/11/2013
Action: Meeting

Global Id: T0606501137
Action Type: ENFORCEMENT
Date: 03/19/2012
Action: Technical Correspondence / Assistance / Other

Global Id: T0606501137
Action Type: RESPONSE
Date: 07/30/2008
Action: Monitoring Report - Quarterly

Global Id: T0606501137
Action Type: RESPONSE
Date: 04/30/2009
Action: Monitoring Report - Quarterly

Global Id: T0606501137
Action Type: RESPONSE
Date: 07/30/2009
Action: Monitoring Report - Quarterly

Global Id: T0606501137
Action Type: RESPONSE
Date: 10/30/2009
Action: Monitoring Report - Quarterly

Global Id: T0606501137
Action Type: RESPONSE
Date: 10/30/2009
Action: Other Report / Document

Global Id: T0606501137
Action Type: RESPONSE
Date: 08/15/2007
Action: Remedial Progress Report

Global Id: T0606501137
Action Type: RESPONSE
Date: 04/30/2008
Action: Monitoring Report - Quarterly

Map ID
Direction
Distance
Elevation

MAP FINDINGS

Site

Database(s)

EDR ID Number
EPA ID Number

BIANCHI INTERNATIONAL (Continued)

1000308385

Global Id:	T0606501137
Action Type:	RESPONSE
Date:	01/30/2008
Action:	Other Workplan
Global Id:	T0606501137
Action Type:	RESPONSE
Date:	03/30/2008
Action:	Interim Remedial Action Report
Global Id:	T0606501137
Action Type:	RESPONSE
Date:	01/09/2014
Action:	Other Report / Document
Global Id:	T0606501137
Action Type:	ENFORCEMENT
Date:	09/16/2010
Action:	Verbal Enforcement
Global Id:	T0606501137
Action Type:	ENFORCEMENT
Date:	09/02/2010
Action:	Verbal Enforcement
Global Id:	T0606501137
Action Type:	ENFORCEMENT
Date:	10/29/2010
Action:	Verbal Enforcement
Global Id:	T0606501137
Action Type:	ENFORCEMENT
Date:	03/12/2009
Action:	Verbal Enforcement
Global Id:	T0606501137
Action Type:	ENFORCEMENT
Date:	06/01/2009
Action:	Verbal Enforcement
Global Id:	T0606501137
Action Type:	ENFORCEMENT
Date:	05/26/2009
Action:	Verbal Enforcement
Global Id:	T0606501137
Action Type:	ENFORCEMENT
Date:	07/27/2009
Action:	Staff Letter
Global Id:	T0606501137
Action Type:	ENFORCEMENT
Date:	07/23/2009
Action:	13267 Requirement
Global Id:	T0606501137
Action Type:	ENFORCEMENT

Map ID
Direction
Distance
Elevation

MAP FINDINGS

Site

Database(s)

EDR ID Number
EPA ID Number

BIANCHI INTERNATIONAL (Continued)

1000308385

Date: 05/27/2009
Action: Verbal Enforcement

Global Id: T0606501137
Action Type: ENFORCEMENT
Date: 05/20/2009
Action: Verbal Enforcement

Global Id: T0606501137
Action Type: ENFORCEMENT
Date: 02/07/2014
Action: Closure/No Further Action Letter

Global Id: T0606501137
Action Type: RESPONSE
Date: 10/30/2008
Action: Monitoring Report - Quarterly

Global Id: T0606501137
Action Type: RESPONSE
Date: 07/01/2009
Action: Remedial Progress Report

Global Id: T0606501137
Action Type: RESPONSE
Date: 04/30/2008
Action: Other Report / Document

Global Id: T0606501137
Action Type: RESPONSE
Date: 04/30/2002
Action: Monitoring Report - Quarterly

Global Id: T0606501137
Action Type: RESPONSE
Date: 04/30/2003
Action: Monitoring Report - Quarterly

Global Id: T0606501137
Action Type: ENFORCEMENT
Date: 12/09/2010
Action: Notice of Violation - #R9-2010-0154

Global Id: T0606501137
Action Type: ENFORCEMENT
Date: 03/17/2008
Action: Waste Discharge Requirements

Global Id: T0606501137
Action Type: ENFORCEMENT
Date: 03/13/2008
Action: Verbal Enforcement

Global Id: T0606501137
Action Type: ENFORCEMENT
Date: 12/09/2002
Action: * Verbal Communication

Map ID
Direction
Distance
Elevation

MAP FINDINGS

Site

Database(s)

EDR ID Number
EPA ID Number

BIANCHI INTERNATIONAL (Continued)

1000308385

Global Id:	T0606501137
Action Type:	ENFORCEMENT
Date:	10/24/2001
Action:	Staff Letter
Global Id:	T0606501137
Action Type:	ENFORCEMENT
Date:	12/12/2002
Action:	* Historical Enforcement
Global Id:	T0606501137
Action Type:	ENFORCEMENT
Date:	07/12/2002
Action:	* Verbal Communication
Global Id:	T0606501137
Action Type:	ENFORCEMENT
Date:	10/24/2002
Action:	* Verbal Communication
Global Id:	T0606501137
Action Type:	ENFORCEMENT
Date:	10/15/2009
Action:	Technical Correspondence / Assistance / Other
Global Id:	T0606501137
Action Type:	ENFORCEMENT
Date:	07/23/2009
Action:	Technical Correspondence / Assistance / Other
Global Id:	T0606501137
Action Type:	ENFORCEMENT
Date:	10/30/2009
Action:	Verbal Enforcement
Global Id:	T0606501137
Action Type:	ENFORCEMENT
Date:	10/19/2009
Action:	Verbal Enforcement
Global Id:	T0606501137
Action Type:	ENFORCEMENT
Date:	11/24/2009
Action:	Verbal Enforcement
Global Id:	T0606501137
Action Type:	ENFORCEMENT
Date:	11/30/2009
Action:	Verbal Enforcement
Global Id:	T0606501137
Action Type:	ENFORCEMENT
Date:	11/19/2009
Action:	Verbal Enforcement
Global Id:	T0606501137
Action Type:	ENFORCEMENT

Map ID
Direction
Distance
Elevation

MAP FINDINGS

Site

Database(s)

EDR ID Number
EPA ID Number

BIANCHI INTERNATIONAL (Continued)

1000308385

Date: 11/25/2009
Action: Verbal Enforcement

Global Id: T0606501137
Action Type: ENFORCEMENT
Date: 08/27/2009
Action: Verbal Enforcement

Global Id: T0606501137
Action Type: ENFORCEMENT
Date: 10/06/2010
Action: Verbal Enforcement

Global Id: T0606501137
Action Type: ENFORCEMENT
Date: 06/29/2012
Action: Clean Up Fund - Case Closure Review Summary Report (RSR)

Global Id: T0606501137
Action Type: RESPONSE
Date: 01/30/2010
Action: Monitoring Report - Quarterly

Global Id: T0606501137
Action Type: RESPONSE
Date: 01/30/2009
Action: Monitoring Report - Other

Global Id: T0606501137
Action Type: RESPONSE
Date: 07/30/2009
Action: Other Report / Document

Global Id: T0606501137
Action Type: RESPONSE
Date: 04/30/2009
Action: Remedial Progress Report

Global Id: T0606501137
Action Type: RESPONSE
Date: 11/30/2009
Action: Conceptual Site Model

Global Id: T0606501137
Action Type: RESPONSE
Date: 01/30/2009
Action: Monitoring Report - Quarterly

Global Id: T0606501137
Action Type: RESPONSE
Date: 01/30/2010
Action: Remedial Progress Report

Global Id: T0606501137
Action Type: RESPONSE
Date: 04/30/2010
Action: Remedial Progress Report

Map ID
Direction
Distance
Elevation

MAP FINDINGS

Site

Database(s)

EDR ID Number
EPA ID Number

BIANCHI INTERNATIONAL (Continued)

1000308385

Global Id: T0606501137
Action Type: RESPONSE
Date: 04/30/2010
Action: Monitoring Report - Quarterly

Global Id: T0606501137
Action Type: ENFORCEMENT
Date: 09/16/2002
Action: Staff Letter - #R9-2002-0211

Global Id: T0606501137
Action Type: ENFORCEMENT
Date: 01/12/2004
Action: Site Visit / Inspection / Sampling

Global Id: T0606501137
Action Type: ENFORCEMENT
Date: 07/10/2003
Action: * Verbal Communication

Global Id: T0606501137
Action Type: ENFORCEMENT
Date: 03/17/2003
Action: * Historical Enforcement

Global Id: T0606501137
Action Type: ENFORCEMENT
Date: 06/10/2005
Action: Staff Letter - #R9-2005-0178

Global Id: T0606501137
Action Type: ENFORCEMENT
Date: 08/07/2003
Action: * Verbal Communication

Global Id: T0606501137
Action Type: ENFORCEMENT
Date: 04/29/2003
Action: * Verbal Communication

Global Id: T0606501137
Action Type: ENFORCEMENT
Date: 02/17/2010
Action: Verbal Enforcement

Global Id: T0606501137
Action Type: ENFORCEMENT
Date: 10/20/2010
Action: Verbal Enforcement

Global Id: T0606501137
Action Type: ENFORCEMENT
Date: 03/01/2010
Action: Verbal Enforcement

Global Id: T0606501137
Action Type: ENFORCEMENT

Map ID
Direction
Distance
Elevation

MAP FINDINGS

Site

Database(s)

EDR ID Number
EPA ID Number

BIANCHI INTERNATIONAL (Continued)

1000308385

Date: 10/07/2010
Action: Verbal Enforcement

Global Id: T0606501137
Action Type: ENFORCEMENT
Date: 02/03/2010
Action: Verbal Enforcement

Global Id: T0606501137
Action Type: ENFORCEMENT
Date: 03/02/2010
Action: Verbal Enforcement

Global Id: T0606501137
Action Type: ENFORCEMENT
Date: 02/17/2010
Action: Verbal Enforcement

Global Id: T0606501137
Action Type: ENFORCEMENT
Date: 02/23/2010
Action: Verbal Enforcement

Global Id: T0606501137
Action Type: ENFORCEMENT
Date: 02/06/2014
Action: File review - #RCDEH uploaded site file 12/16/2014

Global Id: T0606501137
Action Type: ENFORCEMENT
Date: 02/08/2010
Action: Clean Up Fund - Case Closure Review Summary Report (RSR)

Global Id: T0606501137
Action Type: ENFORCEMENT
Date: 03/21/2012
Action: Clean Up Fund - Case Closure Review Summary Report (RSR)

Global Id: T0606501137
Action Type: Other
Date: 12/07/1993
Action: Leak Began

Global Id: T0606501137
Action Type: RESPONSE
Date: 10/17/2002
Action: Soil and Water Investigation Report

Global Id: T0606501137
Action Type: RESPONSE
Date: 10/31/2002
Action: Soil and Water Investigation Workplan

Global Id: T0606501137
Action Type: RESPONSE
Date: 10/30/2002
Action: Monitoring Report - Quarterly

Map ID
Direction
Distance
Elevation

MAP FINDINGS

Site

Database(s)

EDR ID Number
EPA ID Number

BIANCHI INTERNATIONAL (Continued)

1000308385

Global Id: T0606501137
Action Type: RESPONSE
Date: 07/30/2002
Action: Monitoring Report - Quarterly

Global Id: T0606501137
Action Type: ENFORCEMENT
Date: 08/18/2010
Action: Verbal Enforcement

Global Id: T0606501137
Action Type: ENFORCEMENT
Date: 02/04/2008
Action: Verbal Enforcement

Global Id: T0606501137
Action Type: ENFORCEMENT
Date: 09/28/2004
Action: Meeting

Global Id: T0606501137
Action Type: ENFORCEMENT
Date: 02/28/2005
Action: Site Visit / Inspection / Sampling

Global Id: T0606501137
Action Type: ENFORCEMENT
Date: 03/08/2005
Action: Staff Letter

Global Id: T0606501137
Action Type: ENFORCEMENT
Date: 08/31/2004
Action: * Verbal Communication

Global Id: T0606501137
Action Type: ENFORCEMENT
Date: 02/22/2007
Action: Verbal Enforcement

Global Id: T0606501137
Action Type: ENFORCEMENT
Date: 03/06/2007
Action: Site Visit / Inspection / Sampling

Global Id: T0606501137
Action Type: ENFORCEMENT
Date: 09/01/2004
Action: * Verbal Communication

Global Id: T0606501137
Action Type: ENFORCEMENT
Date: 02/03/2005
Action: * Verbal Communication

Global Id: T0606501137
Action Type: ENFORCEMENT

Map ID
Direction
Distance
Elevation

MAP FINDINGS

Site

Database(s)

EDR ID Number
EPA ID Number

BIANCHI INTERNATIONAL (Continued)

1000308385

Date: 02/11/2005
Action: * Verbal Communication

Global Id: T0606501137
Action Type: ENFORCEMENT
Date: 03/29/2005
Action: * Verbal Communication

Global Id: T0606501137
Action Type: ENFORCEMENT
Date: 10/15/2004
Action: * Verbal Communication

Global Id: T0606501137
Action Type: ENFORCEMENT
Date: 10/05/2010
Action: Verbal Enforcement

Global Id: T0606501137
Action Type: ENFORCEMENT
Date: 08/11/2010
Action: Verbal Enforcement

Global Id: T0606501137
Action Type: ENFORCEMENT
Date: 08/31/2010
Action: Verbal Enforcement

Global Id: T0606501137
Action Type: ENFORCEMENT
Date: 01/11/2011
Action: Verbal Enforcement

Global Id: T0606501137
Action Type: Other
Date: 12/07/1993
Action: Leak Discovery

Global Id: T0606501137
Action Type: RESPONSE
Date: 10/30/2003
Action: Monitoring Report - Quarterly

Global Id: T0606501137
Action Type: RESPONSE
Date: 01/30/2003
Action: Monitoring Report - Quarterly

Global Id: T0606501137
Action Type: RESPONSE
Date: 07/30/2010
Action: Monitoring Report - Quarterly

LUST:
Global Id: T0606501137
Status: Open - Case Begin Date
Status Date: 12/07/1993

Map ID
Direction
Distance
Elevation

MAP FINDINGS

Site

Database(s)

EDR ID Number
EPA ID Number

BIANCHI INTERNATIONAL (Continued)

1000308385

Global Id: T0606501137
Status: Open - Site Assessment
Status Date: 01/24/1994

Global Id: T0606501137
Status: Open - Site Assessment
Status Date: 10/31/2002

Global Id: T0606501137
Status: Open - Remediation
Status Date: 04/30/2004

Global Id: T0606501137
Status: Open - Remediation
Status Date: 01/25/2005

Global Id: T0606501137
Status: Open - Remediation
Status Date: 02/10/2005

Global Id: T0606501137
Status: Open - Verification Monitoring
Status Date: 04/10/2006

Global Id: T0606501137
Status: Open - Remediation
Status Date: 08/10/2007

Global Id: T0606501137
Status: Open - Eligible for Closure
Status Date: 08/15/2013

Global Id: T0606501137
Status: Completed - Case Closed
Status Date: 02/07/2014

RIVERSIDE CO. LUST:

Name: BIANCHI INTERNATIONAL INC
Address: 100 CALLE CORTEZ
City,State,Zip: TEMECULA, CA
Region: RIVERSIDE
Facility ID: 94052
Employee: Winters
Site Closed: Referred to Water Board
Case Type: Drinking Water Aquifer affected
Facility Status: 0
Casetype Decode: An Aquifer used for Drinking Water supply has been contaminated.
Fstatus Decode: Not reported

FINDS:

Registry ID: 110006471371

Environmental Interest/Information System

RCRAInfo is a national information system that supports the Resource

Map ID
Direction
Distance
Elevation

MAP FINDINGS

Site

Database(s)

EDR ID Number
EPA ID Number

BIANCHI INTERNATIONAL (Continued)

1000308385

Conservation and Recovery Act (RCRA) program through the tracking of events and activities related to facilities that generate, transport, and treat, store, or dispose of hazardous waste. RCRAInfo allows RCRA program staff to track the notification, permit, compliance, and corrective action activities required under RCRA.
STATE MASTER

[Click this hyperlink](#) while viewing on your computer to access additional FINDS: detail in the EDR Site Report.

ECHO:

Envid: 1000308385
Registry ID: 110006471371
DFR URL: <http://echo.epa.gov/detailed-facility-report?fid=110006471371>

EMI:

Name: BIANCHI LEATHER PROD. INC
Address: 100 CALLE CORTEZ
City,State,Zip: TEMECULA, CA 923900000
Year: 1987
County Code: 33
Air Basin: SC
Facility ID: 18415
Air District Name: SC
SIC Code: 3949
Air District Name: SOUTH COAST AQMD
Community Health Air Pollution Info System: Not reported
Consolidated Emission Reporting Rule: Not reported
Total Organic Hydrocarbon Gases Tons/Yr: 6
Reactive Organic Gases Tons/Yr: 6
Carbon Monoxide Emissions Tons/Yr: 0
NOX - Oxides of Nitrogen Tons/Yr: 0
SOX - Oxides of Sulphur Tons/Yr: 0
Particulate Matter Tons/Yr: 0
Part. Matter 10 Micrometers and Smllr Tons/Yr:0

Name: BIANCHI LEATHER PROD. INC
Address: 100 CALLE CORTEZ
City,State,Zip: TEMECULA, CA 923900000
Year: 1990
County Code: 33
Air Basin: SC
Facility ID: 18415
Air District Name: SC
SIC Code: 3949
Air District Name: SOUTH COAST AQMD
Community Health Air Pollution Info System: Not reported
Consolidated Emission Reporting Rule: Not reported
Total Organic Hydrocarbon Gases Tons/Yr: 9
Reactive Organic Gases Tons/Yr: 6
Carbon Monoxide Emissions Tons/Yr: 0
NOX - Oxides of Nitrogen Tons/Yr: 0
SOX - Oxides of Sulphur Tons/Yr: 0
Particulate Matter Tons/Yr: 0
Part. Matter 10 Micrometers and Smllr Tons/Yr:0

Map ID
Direction
Distance
Elevation

MAP FINDINGS

Site

Database(s)

EDR ID Number
EPA ID Number

BIANCHI INTERNATIONAL (Continued)

1000308385

Name: BIANCHI INTERNATIONAL
Address: 100 CALLE CORTEZ
City,State,Zip: TEMECULA, CA 923900000
Year: 1997
County Code: 33
Air Basin: SC
Facility ID: 18415
Air District Name: SC
SIC Code: 3949
Air District Name: SOUTH COAST AQMD
Community Health Air Pollution Info System: Not reported
Consolidated Emission Reporting Rule: Not reported
Total Organic Hydrocarbon Gases Tons/Yr: 3
Reactive Organic Gases Tons/Yr: 2
Carbon Monoxide Emissions Tons/Yr: 0
NOX - Oxides of Nitrogen Tons/Yr: 0
SOX - Oxides of Sulphur Tons/Yr: 0
Particulate Matter Tons/Yr: 0
Part. Matter 10 Micrometers and Smlr Tons/Yr:0

Name: BIANCHI INTERNATIONAL
Address: 100 CALLE CORTEZ
City,State,Zip: TEMECULA, CA 923900000
Year: 1998
County Code: 33
Air Basin: SC
Facility ID: 18415
Air District Name: SC
SIC Code: 3949
Air District Name: SOUTH COAST AQMD
Community Health Air Pollution Info System: Not reported
Consolidated Emission Reporting Rule: Not reported
Total Organic Hydrocarbon Gases Tons/Yr: 3
Reactive Organic Gases Tons/Yr: 2
Carbon Monoxide Emissions Tons/Yr: 0
NOX - Oxides of Nitrogen Tons/Yr: 0
SOX - Oxides of Sulphur Tons/Yr: 0
Particulate Matter Tons/Yr: 0
Part. Matter 10 Micrometers and Smlr Tons/Yr:0

Name: BIANCHI INTERNATIONAL
Address: 100 CALLE CORTEZ
City,State,Zip: TEMECULA, CA 923900000
Year: 1999
County Code: 33
Air Basin: SC
Facility ID: 18415
Air District Name: SC
SIC Code: 3949
Air District Name: SOUTH COAST AQMD
Community Health Air Pollution Info System: Not reported
Consolidated Emission Reporting Rule: Not reported
Total Organic Hydrocarbon Gases Tons/Yr: 3
Reactive Organic Gases Tons/Yr: 2
Carbon Monoxide Emissions Tons/Yr: 0
NOX - Oxides of Nitrogen Tons/Yr: 0
SOX - Oxides of Sulphur Tons/Yr: 0

Map ID
Direction
Distance
Elevation

MAP FINDINGS

Site

Database(s)

EDR ID Number
EPA ID Number

BIANCHI INTERNATIONAL (Continued)

1000308385

Particulate Matter Tons/Yr: 0
Part. Matter 10 Micrometers and Smlr Tons/Yr:0

Name: BIANCHI INTERNATIONAL
Address: 100 CALLE CORTEZ
City,State,Zip: TEMECULA, CA 923900000
Year: 2000
County Code: 33
Air Basin: SC
Facility ID: 18415
Air District Name: SC
SIC Code: 3949
Air District Name: SOUTH COAST AQMD
Community Health Air Pollution Info System: Not reported
Consolidated Emission Reporting Rule: Not reported
Total Organic Hydrocarbon Gases Tons/Yr: 3
Reactive Organic Gases Tons/Yr: 2
Carbon Monoxide Emissions Tons/Yr: 0
NOX - Oxides of Nitrogen Tons/Yr: 0
SOX - Oxides of Sulphur Tons/Yr: 0
Particulate Matter Tons/Yr: 0
Part. Matter 10 Micrometers and Smlr Tons/Yr:0

Name: BIANCHI INTERNATIONAL
Address: 100 CALLE CORTEZ
City,State,Zip: TEMECULA, CA 923900000
Year: 2001
County Code: 33
Air Basin: SC
Facility ID: 18415
Air District Name: SC
SIC Code: 3949
Air District Name: SOUTH COAST AQMD
Community Health Air Pollution Info System: Not reported
Consolidated Emission Reporting Rule: Not reported
Total Organic Hydrocarbon Gases Tons/Yr: 5
Reactive Organic Gases Tons/Yr: 4
Carbon Monoxide Emissions Tons/Yr: 0
NOX - Oxides of Nitrogen Tons/Yr: 0
SOX - Oxides of Sulphur Tons/Yr: 0
Particulate Matter Tons/Yr: 0
Part. Matter 10 Micrometers and Smlr Tons/Yr:0

HIST CORTESE:

edr_fname: BIANCHI INTERNATIONAL IN
edr_fadd1: 100 CALLE CORTEZ
City,State,Zip: TEMECULA, CA 92390
Region: CORTESE
Facility County Code: 33
Reg By: LTNKA
Reg Id: 9UT2961

CERS:

Name: BIANCHI INTERNATIONAL INC
Address: 100 CALLE CORTEZ
City,State,Zip: TEMECULA, CA 92590

Map ID
Direction
Distance
Elevation

MAP FINDINGS

Site

Database(s)

EDR ID Number
EPA ID Number

BIANCHI INTERNATIONAL (Continued)

1000308385

Site ID: 254141
CERS ID: T0606501137
CERS Description: Leaking Underground Storage Tank Cleanup Site

Affiliation:

Affiliation Type Desc: Regional Board Caseworker
Entity Name: VICENTE R. RODRIGUEZ - SAN DIEGO RWQCB (REGION 9)
Entity Title: Not reported
Affiliation Address: 2375 NORTHSIDE DRIVE, SUITE 100
Affiliation City: SAN DIEGO
Affiliation State: CA
Affiliation Country: Not reported
Affiliation Zip: Not reported
Affiliation Phone: 6195213966

**BA215
NE
1/8-1/4
0.191 mi.
1009 ft.**

**UNIQUE PRECISION INDUSTRIES
27649 COMMERCE CENTER DR
TEMECULA, CA 92590**

RCRA NonGen / NLR

**1024814888
CAL000310907**

Site 1 of 2 in cluster BA

**Actual:
1016 ft.**

RCRA NonGen / NLR:

Date form received by agency: 2006-08-25 00:00:00.0

**Focus Map:
5**

Facility name: UNIQUE PRECISION INDUSTRIES
Facility address: 27649 COMMERCE CENTER DR
TEMECULA, CA 92590-2521

EPA ID: CAL000310907
Mailing address: 27649 COMMERCE CTR DR
TEMECULA, CA 92590-2521

Contact: AUGUSTO MINICOZZI
Contact address: 27649 COMMERCE CTR DR
TEMECULA, CA 92590

Contact country: Not reported
Contact telephone: 951-695-5520
Contact email: GUSMMINI@HOTMAIL.COM

EPA Region: 09
Classification: Non-Generator
Description: Handler: Non-Generators do not presently generate hazardous waste

Owner/Operator Summary:

Owner/operator name: AGUSTO MINICOZZI
Owner/operator address: 27649 COMMERCE CTR DR
TEMECULA, CA 92590

Owner/operator country: Not reported
Owner/operator telephone: 951-695-5520
Owner/operator email: Not reported

Owner/operator fax: Not reported
Owner/operator extension: Not reported
Legal status: Other

Owner/Operator Type: Owner
Owner/Op start date: Not reported
Owner/Op end date: Not reported

Owner/operator name: AUGUSTO MINICOZZI
Owner/operator address: 27649 COMMERCE CTR DR
TEMECULA, CA 92590

Owner/operator country: Not reported

Map ID
Direction
Distance
Elevation

MAP FINDINGS

Site

Database(s)

EDR ID Number
EPA ID Number

UNIQUE PRECISION INDUSTRIES (Continued)

1024814888

Owner/operator telephone: 951-695-5520
Owner/operator email: Not reported
Owner/operator fax: Not reported
Owner/operator extension: Not reported
Legal status: Other
Owner/Operator Type: Operator
Owner/Op start date: Not reported
Owner/Op end date: Not reported

Handler Activities Summary:

U.S. importer of hazardous waste: No
Mixed waste (haz. and radioactive): No
Recycler of hazardous waste: No
Transporter of hazardous waste: Yes
Treater, storer or disposer of HW: No
Underground injection activity: No
On-site burner exemption: No
Furnace exemption: No
Used oil fuel burner: No
Used oil processor: No
Used oil refiner: No
Used oil fuel marketer to burner: No
Used oil Specification marketer: No
Used oil transfer facility: No
Used oil transporter: No

Violation Status: No violations found

**BA216
NE
1/8-1/4
0.191 mi.
1009 ft.**

**UNIQUE PRECISION INDUSTRIES
27649 COMMERCE CENTER DR.
TEMECULA, CA 92590**

**RCRA NonGen / NLR 1024759724
CAC002979574**

Site 2 of 2 in cluster BA

**Actual:
1016 ft.**

RCRA NonGen / NLR:

Date form received by agency: 2018-09-10 00:00:00.0

**Focus Map:
5**

Facility name: UNIQUE PRECISION INDUSTRIES
Facility address: 27649 COMMERCE CENTER DR.
TEMECULA, CA 92590

EPA ID: CAC002979574
Contact: AUGUSTO MINICOZZI
Contact address: 27649 COMMERCE CENTER DR.
TEMECULA, CA 92590

Contact country: Not reported
Contact telephone: 951-695-5520
Contact email: GUSMINICOZZI@UNIQUEPRECISIONIND.COM
EPA Region: 09
Classification: Non-Generator
Description: Handler: Non-Generators do not presently generate hazardous waste

Owner/Operator Summary:

Owner/operator name: AUGUSTO MINICOZZI
Owner/operator address: 27649 COMMERCE CENTER DR.
TEMECULA, CA 92590
Owner/operator country: Not reported
Owner/operator telephone: 951-695-5520
Owner/operator email: Not reported
Owner/operator fax: Not reported

Map ID
Direction
Distance
Elevation

MAP FINDINGS

Site

Database(s)

EDR ID Number
EPA ID Number

UNIQUE PRECISION INDUSTRIES (Continued)

1024759724

Owner/operator extension: Not reported
Legal status: Other
Owner/Operator Type: Operator
Owner/Op start date: Not reported
Owner/Op end date: Not reported

Owner/operator name: AUGUSTO MINICOZZI
Owner/operator address: 27649 COMMERCE CENTER DR.
TEMECULA, CA 92590

Owner/operator country: Not reported
Owner/operator telephone: 951-695-5520
Owner/operator email: Not reported
Owner/operator fax: Not reported
Owner/operator extension: Not reported
Legal status: Other
Owner/Operator Type: Owner
Owner/Op start date: Not reported
Owner/Op end date: Not reported

Handler Activities Summary:

U.S. importer of hazardous waste: No
Mixed waste (haz. and radioactive): No
Recycler of hazardous waste: No
Transporter of hazardous waste: No
Treater, storer or disposer of HW: No
Underground injection activity: No
On-site burner exemption: No
Furnace exemption: No
Used oil fuel burner: No
Used oil processor: No
User oil refiner: No
Used oil fuel marketer to burner: No
Used oil Specification marketer: No
Used oil transfer facility: No
Used oil transporter: No

Violation Status: No violations found

BB217 SUN PLUMBING
NE 27613 COMMERCE CENTER DR
1/8-1/4 TEMECULA, CA 92590
0.191 mi.
1010 ft. Site 1 of 6 in cluster BB

RCRA-SQG 1004677080
FINDS CAR000093021
ECHO

Actual: RCRA-SQG:
1016 ft. Date form received by agency: 2001-03-07 00:00:00.0
Focus Map: Facility name: SUN PLUMBING
5 Facility address: 27613 COMMERCE CENTER DR
TEMECULA, CA 92590
EPA ID: CAR000093021
Contact: STEVE UNDERWOOD
Contact address: 27613 COMMERCE CENTER DR
TEMECULA, CA 92590
Contact country: US
Contact telephone: 909-693-2775
Contact email: Not reported
EPA Region: 09
Classification: Small Small Quantity Generator

Map ID
Direction
Distance
Elevation

MAP FINDINGS

Site

Database(s)

EDR ID Number
EPA ID Number

SUN PLUMBING (Continued)

1004677080

Description: Handler: generates more than 100 and less than 1000 kg of hazardous waste during any calendar month and accumulates less than 6000 kg of hazardous waste at any time; or generates 100 kg or less of hazardous waste during any calendar month, and accumulates more than 1000 kg of hazardous waste at any time

Owner/Operator Summary:

Owner/operator name: SUN PLUMBING
Owner/operator address: 27613 COMMERCE CENTER DR
TEMECULA, CA 92590
Owner/operator country: Not reported
Owner/operator telephone: 909-693-2775
Owner/operator email: Not reported
Owner/operator fax: Not reported
Owner/operator extension: Not reported
Legal status: Private
Owner/Operator Type: Owner
Owner/Op start date: Not reported
Owner/Op end date: Not reported

Handler Activities Summary:

U.S. importer of hazardous waste: No
Mixed waste (haz. and radioactive): No
Recycler of hazardous waste: No
Transporter of hazardous waste: No
Treater, storer or disposer of HW: No
Underground injection activity: No
On-site burner exemption: No
Furnace exemption: No
Used oil fuel burner: No
Used oil processor: No
User oil refiner: No
Used oil fuel marketer to burner: No
Used oil Specification marketer: No
Used oil transfer facility: No
Used oil transporter: No

Hazardous Waste Summary:

. Waste code: D000
. Waste name: Not Defined

. Waste code: D039
. Waste name: TETRACHLOROETHYLENE

Violation Status: No violations found

FINDS:

Registry ID: 110012196131

Environmental Interest/Information System

RCRAInfo is a national information system that supports the Resource Conservation and Recovery Act (RCRA) program through the tracking of events and activities related to facilities that generate, transport, and treat, store, or dispose of hazardous waste. RCRAInfo allows RCRA

Map ID
Direction
Distance
Elevation

MAP FINDINGS

Site

Database(s)

EDR ID Number
EPA ID Number

SUN PLUMBING (Continued)

1004677080

program staff to track the notification, permit, compliance, and corrective action activities required under RCRA.

[Click this hyperlink](#) while viewing on your computer to access additional FINDS: detail in the EDR Site Report.

ECHO:

Envid: 1004677080
Registry ID: 110012196131
DFR URL: <http://echo.epa.gov/detailed-facility-report?fid=110012196131>

**BC218
NE
1/8-1/4
0.191 mi.
1010 ft.**

**FRANZ' MERCEDES SERVICE & REPAIR
27585 COMMERCE CENTER DR #10
TEMECULA, CA 92590
Site 1 of 4 in cluster BC**

**CERS HAZ WASTE S112916993
HAZNET N/A**

**Actual:
1017 ft.
Focus Map:
5**

CERS HAZ WASTE:
Name: FRANZ' MERCEDES SERVICE & REPAIR
Address: 27585 COMMERCE CENTER DR #10
City,State,Zip: TEMECULA, CA 92590
Site ID: 117795
CERS ID: 10317115
CERS Description: Hazardous Waste Generator

Evaluation:
Eval General Type: Other/Unknown
Eval Date: 01-29-2014
Violations Found: No
Eval Type: Other, not routine, done by local agency
Eval Notes: Cleared violations on Envision.
Eval Division: Riverside County Department of Env Health
Eval Program: HW
Eval Source: CERS

Affiliation:
Affiliation Type Desc: Parent Corporation
Entity Name: Franz' Mercedes Service & Repair
Entity Title: Not reported
Affiliation Address: Not reported
Affiliation City: Not reported
Affiliation State: Not reported
Affiliation Country: Not reported
Affiliation Zip: Not reported
Affiliation Phone: Not reported

Affiliation Type Desc: CUPA District
Entity Name: Riverside Cnty Env Health
Entity Title: Not reported
Affiliation Address: 4065 County Circle Drive, Room 104
Affiliation City: Riverside
Affiliation State: CA
Affiliation Country: Not reported
Affiliation Zip: 92503
Affiliation Phone: (951) 358-5055

Affiliation Type Desc: Facility Mailing Address

Map ID
Direction
Distance
Elevation

MAP FINDINGS

Site

Database(s)

EDR ID Number
EPA ID Number

FRANZ' MERCEDES SERVICE & REPAIR (Continued)

S112916993

Entity Name:	Mailing Address
Entity Title:	Not reported
Affiliation Address:	27585 Commerce Center Dr
Affiliation City:	Temecula
Affiliation State:	CA
Affiliation Country:	Not reported
Affiliation Zip:	92590
Affiliation Phone:	Not reported

HAZNET:

Name:	PS MANUFACTURING
Address:	27585 COMMERCE CENTER DR
Address 2:	Not reported
City,State,Zip:	TEMECULA, CA 925900000
Year:	2001
Gepaid:	CAC002377543
Contact:	HAL FLORES-OWNER
Telephone:	9095060768
Mailing Name:	Not reported
Mailing Address:	41135 SANDALWOOD CIRCLE
Gen County:	33
Waste Category:	Unspecified oil-containing waste
TSD EPA ID:	CAT080013352
TSD County:	19
Disposal Method:	Recycler
Tons:	1.3761

Additional Info:

Year:	2001
Shipment Date:	20010621
Creation Date:	10/1/2001 0:00:00
Receipt Date:	20010703
Manifest ID:	21189808
Gen EPA ID:	CAC002377543
Trans EPA ID:	CAD028277036
Trans Name:	Not reported
Trans 2 EPA ID:	Not reported
Trans 2 Name:	Not reported
TSD EPA ID:	CAT080013352
Trans Name:	Not reported
TSD EPA ID:	CAT080013352
TSD EPA Name:	Not reported
Waste Code:	223
RCRA Code:	D001
Meth Code:	R01
Quantity Tons:	1.3761
Waste Quantity:	330
Quantity Unit:	G
Additional Code 1:	Not reported
Additional Code 2:	Not reported
Additional Code 3:	Not reported
Additional Code 4:	Not reported
Additional Code 5:	Not reported

Map ID
Direction
Distance
Elevation

MAP FINDINGS

Site

Database(s)

EDR ID Number
EPA ID Number

BB219
NE
1/8-1/4
0.191 mi.
1010 ft.

RANCHO AUTO SERVICE AND SMOG
27591 COMMERCE CENTER DR
TEMECULA, CA 92590

RCRA NonGen / NLR

1024849954
CAL000407061

Site 2 of 6 in cluster BB

Actual:
1017 ft.

RCRA NonGen / NLR:

Date form received by agency: 2015-05-19 00:00:00.0

Focus Map:
5

Facility name: RANCHO AUTO SERVICE AND SMOG
Facility address: 27591 COMMERCE CENTER DR
TEMECULA, CA 92590

EPA ID: CAL000407061
Contact: DOUG MILBURN
Contact address: 35642 ABELIA ST
MURRIETA, CA 92562

Contact country: Not reported
Contact telephone: 951-972-7738
Contact email: TOMMAC2015@OUTLOOK.COM
EPA Region: 09
Classification: Non-Generator

Description: Handler: Non-Generators do not presently generate hazardous waste

Owner/Operator Summary:

Owner/operator name: TOM MILBURN
Owner/operator address: 35642 ABELIA ST
MURRIETA, CA 92562

Owner/operator country: Not reported
Owner/operator telephone: 951-553-5453
Owner/operator email: Not reported
Owner/operator fax: Not reported
Owner/operator extension: Not reported

Legal status: Other
Owner/Operator Type: Owner
Owner/Op start date: Not reported
Owner/Op end date: Not reported

Owner/operator name: DOUG MILBURN
Owner/operator address: 35642 ABELIA ST
MURRIETA, CA 92562

Owner/operator country: Not reported
Owner/operator telephone: 951-972-7738
Owner/operator email: Not reported
Owner/operator fax: Not reported
Owner/operator extension: Not reported

Legal status: Other
Owner/Operator Type: Operator
Owner/Op start date: Not reported
Owner/Op end date: Not reported

Handler Activities Summary:

U.S. importer of hazardous waste: No
Mixed waste (haz. and radioactive): No
Recycler of hazardous waste: No
Transporter of hazardous waste: Yes
Treater, storer or disposer of HW: No
Underground injection activity: No
On-site burner exemption: No
Furnace exemption: No

Map ID
Direction
Distance
Elevation

MAP FINDINGS

Site

Database(s)

EDR ID Number
EPA ID Number

RANCHO AUTO SERVICE AND SMOG (Continued)

1024849954

Used oil fuel burner: No
Used oil processor: No
User oil refiner: No
Used oil fuel marketer to burner: No
Used oil Specification marketer: No
Used oil transfer facility: No
Used oil transporter: No

Violation Status: No violations found

**BB220
NE
1/8-1/4
0.191 mi.
1010 ft.**

**JOHN LAVICKA EUROTECH
27591 COMMERCE CENTER DR
TEMECULA, CA 92590
Site 3 of 6 in cluster BB**

**RCRA-SQG 1000857776
FINDS CAD983672221
ECHO**

**Actual:
1017 ft.**

RCRA-SQG:

**Focus Map:
5**

Date form received by agency: 1993-07-21 00:00:00.0
Facility name: JOHN LAVICKA EUROTECH
Facility address: 27591 COMMERCE CENTER DR
TEMECULA, CA 92590
EPA ID: CAD983672221
Mailing address: COMMERCE CENTER DR
TEMECULA, CA 92590
Contact: JON GERKE
Contact address: 27591 COMMERCE CENTER DR
TEMECULA, CA 92590
Contact country: US
Contact telephone: 909-699-4923
Contact email: Not reported
EPA Region: 09
Classification: Small Small Quantity Generator
Description: Handler: generates more than 100 and less than 1000 kg of hazardous waste during any calendar month and accumulates less than 6000 kg of hazardous waste at any time; or generates 100 kg or less of hazardous waste during any calendar month, and accumulates more than 1000 kg of hazardous waste at any time

Owner/Operator Summary:

Owner/operator name: JOHN LAVICKA
Owner/operator address: 27591 COMMERCE CENTER DR
TEMECULA, CA 92590
Owner/operator country: Not reported
Owner/operator telephone: 909-699-4923
Owner/operator email: Not reported
Owner/operator fax: Not reported
Owner/operator extension: Not reported
Legal status: Private
Owner/Operator Type: Owner
Owner/Op start date: Not reported
Owner/Op end date: Not reported

Handler Activities Summary:

U.S. importer of hazardous waste: No
Mixed waste (haz. and radioactive): No
Recycler of hazardous waste: No
Transporter of hazardous waste: No
Treater, storer or disposer of HW: No

Map ID
Direction
Distance
Elevation

MAP FINDINGS

Site

Database(s)

EDR ID Number
EPA ID Number

JOHN LAVICKA EUROTECH (Continued)

1000857776

Underground injection activity: No
On-site burner exemption: No
Furnace exemption: No
Used oil fuel burner: No
Used oil processor: No
Used oil refiner: No
Used oil fuel marketer to burner: No
Used oil Specification marketer: No
Used oil transfer facility: No
Used oil transporter: No

Violation Status: No violations found

FINDS:

Registry ID: 110002902137

Environmental Interest/Information System

RCRAInfo is a national information system that supports the Resource Conservation and Recovery Act (RCRA) program through the tracking of events and activities related to facilities that generate, transport, and treat, store, or dispose of hazardous waste. RCRAInfo allows RCRA program staff to track the notification, permit, compliance, and corrective action activities required under RCRA.

[Click this hyperlink](#) while viewing on your computer to access additional FINDS: detail in the EDR Site Report.

ECHO:

Envid: 1000857776
Registry ID: 110002902137
DFR URL: <http://echo.epa.gov/detailed-facility-report?fid=110002902137>

**BD221
NE
1/8-1/4
0.192 mi.
1013 ft.**

**RANCHO CALIFORNIA AUTO REPAIR
27521 COMMERCE CENTER DR STE B
TEMECULA, CA 92590
Site 1 of 4 in cluster BD**

**RCRA NonGen / NLR 1024847310
CAL000402053**

**Actual:
1018 ft.**

RCRA NonGen / NLR:

Date form received by agency: 2014-11-05 00:00:00.0
Facility name: RANCHO CALIFORNIA AUTO REPAIR
Facility address: 27521 COMMERCE CENTER DR STE B
TEMECULA, CA 92590
EPA ID: CAL000402053
Contact: MICHAEL CLERICI
Contact address: 27521 COMMERCE CENTER DR STE B
TEMECULA, CA 92590
Contact country: Not reported
Contact telephone: 951-263-2273
Contact email: 411RCAR@GMAIL.COM
EPA Region: 09
Classification: Non-Generator
Description: Handler: Non-Generators do not presently generate hazardous waste

**Focus Map:
5**

Owner/Operator Summary:

Owner/operator name: MICHAEL CLERICI

Map ID
Direction
Distance
Elevation

MAP FINDINGS

Site

Database(s)

EDR ID Number
EPA ID Number

RANCHO CALIFORNIA AUTO REPAIR (Continued)

1024847310

Owner/operator address: 27521 COMMERCE CENTER DR STE B
TEMECULA, CA 92590
Owner/operator country: Not reported
Owner/operator telephone: 951-263-2273
Owner/operator email: Not reported
Owner/operator fax: Not reported
Owner/operator extension: Not reported
Legal status: Other
Owner/Operator Type: Operator
Owner/Op start date: Not reported
Owner/Op end date: Not reported

Owner/operator name: MICHAEL CLERICI
Owner/operator address: 32302 SHRIMP LN
WINCHESTER, CA 92596
Owner/operator country: Not reported
Owner/operator telephone: 951-837-1191
Owner/operator email: Not reported
Owner/operator fax: Not reported
Owner/operator extension: Not reported
Legal status: Other
Owner/Operator Type: Owner
Owner/Op start date: Not reported
Owner/Op end date: Not reported

Handler Activities Summary:

U.S. importer of hazardous waste: No
Mixed waste (haz. and radioactive): No
Recycler of hazardous waste: No
Transporter of hazardous waste: Yes
Treater, storer or disposer of HW: No
Underground injection activity: No
On-site burner exemption: No
Furnace exemption: No
Used oil fuel burner: No
Used oil processor: No
User oil refiner: No
Used oil fuel marketer to burner: No
Used oil Specification marketer: No
Used oil transfer facility: No
Used oil transporter: No

Violation Status: No violations found

AU222
NE
1/8-1/4
0.192 mi.
1014 ft.

27705 COMMERCE CENTER DR
TEMECULA, CA 92590
Site 5 of 9 in cluster AU

RCRA NonGen / NLR 1025863265
CAC003044025

Actual:
1014 ft.

RCRA NonGen / NLR:
Date form received by agency: 2019-11-19 00:00:00.0

Focus Map:
5

Facility name: Not reported
Facility address: 27705 COMMERCE CENTER DR
TEMECULA, CA 92590-2542
EPA ID: CAC003044025
Contact: ROBERT NELSON
Contact address: 27705 COMMERCE CENTER DR

Map ID
Direction
Distance
Elevation

MAP FINDINGS

Site

Database(s)

EDR ID Number
EPA ID Number

(Continued)

1025863265

TEMECULA, CA 92590-2542
Contact country: Not reported
Contact telephone: 951-551-2898
Contact email: RNELSON@NLC-SERVICES.COM
EPA Region: 09
Classification: Non-Generator
Description: Handler: Non-Generators do not presently generate hazardous waste

Owner/Operator Summary:

Owner/operator name: KEVIN R FOX
Owner/operator address: 27705 COMMERCE CENTER DR
TEMECULA, CA 92590

Owner/operator country: Not reported
Owner/operator telephone: 951-514-4942
Owner/operator email: Not reported
Owner/operator fax: Not reported
Owner/operator extension: Not reported
Legal status: Other
Owner/Operator Type: Owner
Owner/Op start date: Not reported
Owner/Op end date: Not reported

Owner/operator name: ROBERT NELSON
Owner/operator address: 27705 COMMERCE CENTER DR
TEMECULA, CA 92590

Owner/operator country: Not reported
Owner/operator telephone: 951-551-2898
Owner/operator email: Not reported
Owner/operator fax: Not reported
Owner/operator extension: Not reported
Legal status: Other
Owner/Operator Type: Operator
Owner/Op start date: Not reported
Owner/Op end date: Not reported

Handler Activities Summary:

U.S. importer of hazardous waste: No
Mixed waste (haz. and radioactive): Not reported
Recycler of hazardous waste: No
Transporter of hazardous waste: No
Treater, storer or disposer of HW: No
Underground injection activity: No
On-site burner exemption: No
Furnace exemption: No
Used oil fuel burner: No
Used oil processor: No
Used oil refiner: No
Used oil fuel marketer to burner: No
Used oil Specification marketer: No
Used oil transfer facility: No
Used oil transporter: No

Violation Status: No violations found

Map ID
Direction
Distance
Elevation

MAP FINDINGS

Site

Database(s)

EDR ID Number
EPA ID Number

AU223
NE
1/8-1/4
0.192 mi.
1014 ft.

COLORADO WEST CONSTRUCTION
27705 COMMERCE CENTER DR
TEMECULA, CA 92590

RCRA NonGen / NLR

1024868483
CAL000437088

Site 6 of 9 in cluster AU

Actual:
1014 ft.

RCRA NonGen / NLR:

Date form received by agency: 2018-06-21 00:00:00.0

Focus Map:
5

Facility name: COLORADO WEST CONSTRUCTION
Facility address: 27705 COMMERCE CENTER DR
TEMECULA, CA 92590

EPA ID: CAL000437088

Contact: ROBERT NELSON

Contact address: 27705 COMMERCE CENTER DR
TEMECULA, CA 92590

Contact country: Not reported

Contact telephone: 951-551-2898

Contact email: RNELSON@NLC-SERVICES.COM

EPA Region: 09

Classification: Non-Generator

Description: Handler: Non-Generators do not presently generate hazardous waste

Owner/Operator Summary:

Owner/operator name: KEVIN R FOX
Owner/operator address: 27705 COMMERCE CENTER DR
TEMECULA, CA 92590

Owner/operator country: Not reported

Owner/operator telephone: 951-514-4942

Owner/operator email: Not reported

Owner/operator fax: Not reported

Owner/operator extension: Not reported

Legal status: Other

Owner/Operator Type: Owner

Owner/Op start date: Not reported

Owner/Op end date: Not reported

Owner/operator name: ROBERT NELSON
Owner/operator address: 27705 COMMERCE CENTER DR
TEMECULA, CA 92590

Owner/operator country: Not reported

Owner/operator telephone: 951-551-2898

Owner/operator email: Not reported

Owner/operator fax: Not reported

Owner/operator extension: Not reported

Legal status: Other

Owner/Operator Type: Operator

Owner/Op start date: Not reported

Owner/Op end date: Not reported

Handler Activities Summary:

U.S. importer of hazardous waste: No
Mixed waste (haz. and radioactive): No
Recycler of hazardous waste: No
Transporter of hazardous waste: Yes
Treater, storer or disposer of HW: No
Underground injection activity: No
On-site burner exemption: No
Furnace exemption: No

Map ID
Direction
Distance
Elevation

MAP FINDINGS

Site

Database(s)

EDR ID Number
EPA ID Number

COLORADO WEST CONSTRUCTION (Continued)

1024868483

Used oil fuel burner: No
Used oil processor: No
User oil refiner: No
Used oil fuel marketer to burner: No
Used oil Specification marketer: No
Used oil transfer facility: No
Used oil transporter: No

Violation Status: No violations found

**AU224
NE
1/8-1/4
0.192 mi.
1014 ft.**

**MINEGAR CONST
27705 COMMERCE CTR DR
TEMECULA, CA 92593
Site 7 of 9 in cluster AU**

**RCRA-SQG 1004678231
FINDS CAR000106492
ECHO**

**Actual:
1014 ft.**

RCRA-SQG:

**Focus Map:
5**

Date form received by agency: 2001-09-21 00:00:00.0
Facility name: MINEGAR CONST
Facility address: 27705 COMMERCE CTR DR
TEMECULA, CA 92593-0879
EPA ID: CAR000106492
Mailing address: P O BOX 879
TEMECULA, CA 92593
Contact: CALVIN JONES
Contact address: P O BOX 879
TEMECULA, CA 92593
Contact country: US
Contact telephone: 909-699-4898
Contact email: Not reported
EPA Region: 09
Classification: Small Small Quantity Generator
Description: Handler: generates more than 100 and less than 1000 kg of hazardous waste during any calendar month and accumulates less than 6000 kg of hazardous waste at any time; or generates 100 kg or less of hazardous waste during any calendar month, and accumulates more than 1000 kg of hazardous waste at any time

Owner/Operator Summary:

Owner/operator name: PETER MINEGAR
Owner/operator address: 27705 COMMERCE CTR DR
TEMECULA, CA 92593
Owner/operator country: Not reported
Owner/operator telephone: 909-699-4898
Owner/operator email: Not reported
Owner/operator fax: Not reported
Owner/operator extension: Not reported
Legal status: Private
Owner/Operator Type: Owner
Owner/Op start date: Not reported
Owner/Op end date: Not reported

Handler Activities Summary:

U.S. importer of hazardous waste: No
Mixed waste (haz. and radioactive): No
Recycler of hazardous waste: No
Transporter of hazardous waste: No
Treater, storer or disposer of HW: No

Map ID
Direction
Distance
Elevation

MAP FINDINGS

Site

Database(s)

EDR ID Number
EPA ID Number

MINEGAR CONST (Continued)

1004678231

Underground injection activity: No
On-site burner exemption: No
Furnace exemption: No
Used oil fuel burner: No
Used oil processor: No
User oil refiner: No
Used oil fuel marketer to burner: No
Used oil Specification marketer: No
Used oil transfer facility: No
Used oil transporter: No

Hazardous Waste Summary:

. Waste code: D001
. Waste name: IGNITABLE WASTE

. Waste code: D018
. Waste name: BENZENE

. Waste code: D039
. Waste name: TETRACHLOROETHYLENE

. Waste code: D040
. Waste name: TRICHLOROETHYLENE

Violation Status: No violations found

FINDS:

Registry ID: 110012264129

Environmental Interest/Information System

California Hazardous Waste Tracking System - Datamart (HWTS-DATAMART) provides California with information on hazardous waste shipments for generators, transporters, and treatment, storage, and disposal facilities.

RCRAInfo is a national information system that supports the Resource Conservation and Recovery Act (RCRA) program through the tracking of events and activities related to facilities that generate, transport, and treat, store, or dispose of hazardous waste. RCRAInfo allows RCRA program staff to track the notification, permit, compliance, and corrective action activities required under RCRA.

[Click this hyperlink](#) while viewing on your computer to access additional FINDS: detail in the EDR Site Report.

ECHO:

Envid: 1004678231
Registry ID: 110012264129
DFR URL: <http://echo.epa.gov/detailed-facility-report?fid=110012264129>

Map ID
Direction
Distance
Elevation

MAP FINDINGS

Site

Database(s)

EDR ID Number
EPA ID Number

AU225
NE
1/8-1/4
0.192 mi.
1014 ft.

COLORADO WEST CONSTRUCTION
27705 COMMERCE CENTER DRIVE
TEMECULA, CA 92590

RCRA NonGen / NLR

1024746051
CAC002965823

Site 8 of 9 in cluster AU

Actual:
1014 ft.

RCRA NonGen / NLR:

Date form received by agency: 2018-06-11 00:00:00.0

Focus Map:
5

Facility name: COLORADO WEST CONSTRUCTION
Facility address: 27705 COMMERCE CENTER DRIVE
TEMECULA, CA 92590

EPA ID: CAC002965823

Contact: ROBERT NELSON

Contact address: 27705 COMMERCE CENTER DRIVE
TEMECULA, CA 92590

Contact country: Not reported

Contact telephone: 951-551-2898

Contact email: RNELSON@NLC-SERVICES.COM

EPA Region: 09

Classification: Non-Generator

Description: Handler: Non-Generators do not presently generate hazardous waste

Owner/Operator Summary:

Owner/operator name: KEVIN R FOX
Owner/operator address: 27705 COMMERCE CENTER DRIVE
TEMECULA, CA 92590

Owner/operator country: Not reported

Owner/operator telephone: 951-514-4942

Owner/operator email: Not reported

Owner/operator fax: Not reported

Owner/operator extension: Not reported

Legal status: Other

Owner/Operator Type: Owner

Owner/Op start date: Not reported

Owner/Op end date: Not reported

Owner/operator name: ROBERT NELSON
Owner/operator address: 27705 COMMERCE CENTER DRIVE
TEMECULA, CA 92590

Owner/operator country: Not reported

Owner/operator telephone: 951-551-2898

Owner/operator email: Not reported

Owner/operator fax: Not reported

Owner/operator extension: Not reported

Legal status: Other

Owner/Operator Type: Operator

Owner/Op start date: Not reported

Owner/Op end date: Not reported

Handler Activities Summary:

U.S. importer of hazardous waste: No
Mixed waste (haz. and radioactive): No
Recycler of hazardous waste: No
Transporter of hazardous waste: Yes
Treater, storer or disposer of HW: No
Underground injection activity: No
On-site burner exemption: No
Furnace exemption: No

Map ID
Direction
Distance
Elevation

MAP FINDINGS

Site

Database(s)

EDR ID Number
EPA ID Number

COLORADO WEST CONSTRUCTION (Continued)

1024746051

Used oil fuel burner: No
Used oil processor: No
User oil refiner: No
Used oil fuel marketer to burner: No
Used oil Specification marketer: No
Used oil transfer facility: No
Used oil transporter: No

Violation Status: No violations found

**AU226
NE
1/8-1/4
0.192 mi.
1014 ft.**

**NEXT LEVEL CONSTRUCTION SERVICES
27705 COMMERCE CENTER DRIVE
TEMECULA, CA 92590
Site 9 of 9 in cluster AU**

RCRA NonGen / NLR

**1024745256
CAC002965022**

**Actual:
1014 ft.**

RCRA NonGen / NLR:

**Focus Map:
5**

Date form received by agency: 2018-06-05 00:00:00.0
Facility name: NEXT LEVEL CONSTRUCTION SERVICES
Facility address: 27705 COMMERCE CENTER DRIVE
TEMECULA, CA 92590
EPA ID: CAC002965022
Contact: ROBERT NELSON
Contact address: 27705 COMMERCE CENTER DRIVE
TEMECULA, CA 92590
Contact country: Not reported
Contact telephone: 951-579-4390
Contact email: RNELSON@NLC-SERVICES.COM
EPA Region: 09
Classification: Non-Generator
Description: Handler: Non-Generators do not presently generate hazardous waste

Owner/Operator Summary:

Owner/operator name: KEVIN R FOX
Owner/operator address: 27705 COMMERCE CENTER DRIVE
TEMECULA, CA 92590
Owner/operator country: Not reported
Owner/operator telephone: 951-514-4942
Owner/operator email: Not reported
Owner/operator fax: Not reported
Owner/operator extension: Not reported
Legal status: Other
Owner/Operator Type: Owner
Owner/Op start date: Not reported
Owner/Op end date: Not reported

Owner/operator name: ROBERT NELSON
Owner/operator address: 27705 COMMERCE CENTER DRIVE
TEMECULA, CA 92590
Owner/operator country: Not reported
Owner/operator telephone: 951-579-4390
Owner/operator email: Not reported
Owner/operator fax: Not reported
Owner/operator extension: Not reported
Legal status: Other
Owner/Operator Type: Operator
Owner/Op start date: Not reported
Owner/Op end date: Not reported

Map ID
Direction
Distance
Elevation

MAP FINDINGS

Site

Database(s)

EDR ID Number
EPA ID Number

NEXT LEVEL CONSTRUCTION SERVICES (Continued)

1024745256

Handler Activities Summary:

U.S. importer of hazardous waste: No
Mixed waste (haz. and radioactive): No
Recycler of hazardous waste: No
Transporter of hazardous waste: No
Treater, storer or disposer of HW: No
Underground injection activity: No
On-site burner exemption: No
Furnace exemption: No
Used oil fuel burner: No
Used oil processor: No
User oil refiner: No
Used oil fuel marketer to burner: No
Used oil Specification marketer: No
Used oil transfer facility: No
Used oil transporter: No

Violation Status: No violations found

**227
NE
1/8-1/4
0.194 mi.
1026 ft.**

**DRIVELINE SPECIALTIES AND MACHINE INC
27495 COMMERCE CENTER DR STE B
TEMECULA, CA 92590**

**CERS HAZ WASTE S117309751
HAZNET N/A
CERS**

**Actual:
1019 ft.
Focus Map:
5**

CERS HAZ WASTE:

Name: AUTO WORLD SERVICE CENTER
Address: 27495 COMMERCE CENTER DR #B
City,State,Zip: TEMECULA, CA 92590
Site ID: 96157
CERS ID: 10320781
CERS Description: Hazardous Waste Generator

HAZNET:

Name: DRIVELINE SPECIALTIES AND MACHINE INC
Address: 27495 COMMERCE CENTER DR STE B
Address 2: Not reported
City,State,Zip: TEMECULA, CA 92590
Year: 2013
Gepaid: CAL000298164
Contact: JAMES GOODPASTURE
Telephone: 9516933113
Mailing Name: Not reported
Mailing Address: 27495 COMMERCE CENTER DR STE B
Gen County: 33
Waste Category: Other organic solids
TSD EPA ID: NMD002208627
TSD County: 99
Disposal Method: Storage, Bulking, And/Or Transfer Off Site--No Treatment/Reovery
(H010-H129) Or (H131-H135)
Tons: 0.036

CERS:

Name: RANCH MUFFLER & TRUCK ACCESSORIES
Address: 27495 COMMERCE CENTER DR STE A
City,State,Zip: TEMECULA, CA 92590
Site ID: 180352

Map ID
Direction
Distance
Elevation

MAP FINDINGS

Site

Database(s)

EDR ID Number
EPA ID Number

DRIVELINE SPECIALTIES AND MACHINE INC (Continued)

S117309751

CERS ID: 10615126
CERS Description: Chemical Storage Facilities

Violations:

Site ID: 180352
Site Name: Ranch Muffler & Truck Accessories
Violation Date: 11-04-2014
Citation: HSC 6.95 25507 - California Health and Safety Code, Chapter 6.95, Section(s) 25507

Violation Description: Failure to adequately establish and implement a business plan when storing/handling a hazardous material at or above reportable quantities.

Violation Notes: Returned to compliance on 07/11/2017. Complete, accepted BEP in CERS - violation cleared

Violation Division: Riverside County Department of Env Health
Violation Program: HMRRP
Violation Source: CERS

Site ID: 180352
Site Name: Ranch Muffler & Truck Accessories
Violation Date: 11-04-2014
Citation: HSC 6.95 25508(a)(1) - California Health and Safety Code, Chapter 6.95, Section(s) 25508(a)(1)

Violation Description: Failure to establish and electronically submit an adequate emergency response plan and procedures for a release or threatened release of a hazardous material.

Violation Notes: Returned to compliance on 07/11/2017. Complete, accepted BEP in CERS - violation cleared

Violation Division: Riverside County Department of Env Health
Violation Program: HMRRP
Violation Source: CERS

Site ID: 180352
Site Name: Ranch Muffler & Truck Accessories
Violation Date: 11-04-2014
Citation: HSC 6.95 25508(d) - California Health and Safety Code, Chapter 6.95, Section(s) 25508(d)

Violation Description: Failure to complete and/or electronically submit a business plan when storing/handling a hazardous material at or above reportable quantities.

Violation Notes: Returned to compliance on 07/11/2017. Complete, accepted BEP in CERS - violation cleared

Violation Division: Riverside County Department of Env Health
Violation Program: HMRRP
Violation Source: CERS

Site ID: 180352
Site Name: Ranch Muffler & Truck Accessories
Violation Date: 11-04-2014
Citation: HSC 6.95 25505(a)(4) - California Health and Safety Code, Chapter 6.95, Section(s) 25505(a)(4)

Violation Description: Failure to provide initial and annual training to all employees in safety procedures in the event of a release or threatened release of a hazardous material or failure to document and maintain training records for a minimum of three years.

Violation Notes: Returned to compliance on 12/10/2014.

Violation Division: Riverside County Department of Env Health
Violation Program: HMRRP

Map ID
Direction
Distance
Elevation

MAP FINDINGS

Site

Database(s)

EDR ID Number
EPA ID Number

DRIVELINE SPECIALTIES AND MACHINE INC (Continued)

S117309751

Violation Source: CERS

Site ID: 180352
Site Name: Ranch Muffler & Truck Accessories
Violation Date: 11-04-2014
Citation: HSC 6.95 25508(a)(1) - California Health and Safety Code, Chapter 6.95, Section(s) 25508(a)(1)
Violation Description: Failure to complete and electronically submit hazardous material inventory information for all reportable hazardous materials on site at or above reportable quantities.
Violation Notes: Returned to compliance on 07/11/2017. Complete, accepted BEP in CERS - violation cleared
Violation Division: Riverside County Department of Env Health
Violation Program: HMRRP
Violation Source: CERS

Site ID: 180352
Site Name: Ranch Muffler & Truck Accessories
Violation Date: 11-04-2014
Citation: HSC 6.95 25508(a)(1) - California Health and Safety Code, Chapter 6.95, Section(s) 25508(a)(1)
Violation Description: Failure to complete and electronically submit a site map with all required content.
Violation Notes: Returned to compliance on 07/11/2017. Complete, accepted BEP in CERS - violation cleared
Violation Division: Riverside County Department of Env Health
Violation Program: HMRRP
Violation Source: CERS

Site ID: 180352
Site Name: Ranch Muffler & Truck Accessories
Violation Date: 11-04-2014
Citation: 19 CCR 6.95 25508(a)(1) - California Code of Regulations, Title 19, Chapter 6.95, Section(s) 25508(a)(1)
Violation Description: Failure to complete and electronically submit the Business Activities Page and/or Business Owner Operator Identification Page.
Violation Notes: Returned to compliance on 07/11/2017. Complete, accepted BEP in CERS - violation cleared
Violation Division: Riverside County Department of Env Health
Violation Program: HMRRP
Violation Source: CERS

Site ID: 180352
Site Name: Ranch Muffler & Truck Accessories
Violation Date: 11-04-2014
Citation: HSC 6.95 25508(a)(1) - California Health and Safety Code, Chapter 6.95, Section(s) 25508(a)(1)
Violation Description: Failure to establish and electronically submit an adequate training program in safety procedures in the event of a release or threatened release of a hazardous material.
Violation Notes: Returned to compliance on 12/10/2014.
Violation Division: Riverside County Department of Env Health
Violation Program: HMRRP
Violation Source: CERS

Evaluation:
Eval General Type: Compliance Evaluation Inspection

Map ID
Direction
Distance
Elevation

MAP FINDINGS

Site

Database(s)

EDR ID Number
EPA ID Number

DRIVELINE SPECIALTIES AND MACHINE INC (Continued)

S117309751

Eval Date: 04-09-2019
Violations Found: No
Eval Type: Routine done by local agency
Eval Notes: Facility has welding gases on site (acetylene, argon/CO2, oxygen).
Facility routine inspection conducted in conjunction with CERS assistance RE: inventory federal hazard classification reporting regulation changes.
Eval Division: Riverside County Department of Env Health
Eval Program: HMRRP
Eval Source: CERS

Eval General Type: Other/Unknown
Eval Date: 12-10-2014
Violations Found: No
Eval Type: Other, not routine, done by local agency
Eval Notes: Not reported
Eval Division: Riverside County Department of Env Health
Eval Program: HMRRP
Eval Source: CERS

Eval General Type: Compliance Evaluation Inspection
Eval Date: 11-04-2014
Violations Found: Yes
Eval Type: Routine done by local agency
Eval Notes: Not reported
Eval Division: Riverside County Department of Env Health
Eval Program: HMRRP
Eval Source: CERS

Eval General Type: Compliance Evaluation Inspection
Eval Date: 01-18-2018
Violations Found: No
Eval Type: Routine done by local agency
Eval Notes: Not reported
Eval Division: Riverside County Department of Env Health
Eval Program: HMRRP
Eval Source: CERS

Enforcement Action:
Site ID: 180352
Site Name: Ranch Muffler & Truck Accessories
Site Address: 27495 COMMERCE CENTER DR STE A
Site City: TEMECULA
Site Zip: 92590
Enf Action Date: 11-04-2014
Enf Action Type: Notice of Violation (Unified Program)
Enf Action Description: Notice of Violation Issued by the Inspector at the Time of Inspection
Enf Action Notes: Not reported
Enf Action Division: Riverside County Department of Env Health
Enf Action Program: HMRRP
Enf Action Source: CERS

Affiliation:
Affiliation Type Desc: CUPA District
Entity Name: Riverside Cnty Env Health
Entity Title: Not reported

Map ID
Direction
Distance
Elevation

MAP FINDINGS

Site

Database(s)

EDR ID Number
EPA ID Number

DRIVELINE SPECIALTIES AND MACHINE INC (Continued)

S117309751

Affiliation Address: 4065 County Circle Drive, Room 104
Affiliation City: Riverside
Affiliation State: CA
Affiliation Country: Not reported
Affiliation Zip: 92503
Affiliation Phone: (951) 358-5055

Affiliation Type Desc: Document Preparer
Entity Name: Terri McGill
Entity Title: Not reported
Affiliation Address: Not reported
Affiliation City: Not reported
Affiliation State: Not reported
Affiliation Country: Not reported
Affiliation Zip: Not reported
Affiliation Phone: Not reported

Affiliation Type Desc: Facility Mailing Address
Entity Name: Mailing Address
Entity Title: Not reported
Affiliation Address: 27495 Commerce Center Dr. Suite A
Affiliation City: Temecula
Affiliation State: CA
Affiliation Country: Not reported
Affiliation Zip: 92590
Affiliation Phone: Not reported

Affiliation Type Desc: Environmental Contact
Entity Name: Terri McGill
Entity Title: Not reported
Affiliation Address: 27495 Commerce Center Dr. Suite A
Affiliation City: Temecula
Affiliation State: CA
Affiliation Country: Not reported
Affiliation Zip: 92590
Affiliation Phone: Not reported

Affiliation Type Desc: Operator
Entity Name: Ranch Muffler & Truck Accessories, Inc.
Entity Title: Not reported
Affiliation Address: Not reported
Affiliation City: Not reported
Affiliation State: Not reported
Affiliation Country: Not reported
Affiliation Zip: Not reported
Affiliation Phone: (951) 676-4043

Affiliation Type Desc: Identification Signer
Entity Name: Terri McGill
Entity Title: Vice President
Affiliation Address: Not reported
Affiliation City: Not reported
Affiliation State: Not reported
Affiliation Country: Not reported
Affiliation Zip: Not reported
Affiliation Phone: Not reported

Map ID
Direction
Distance
Elevation

MAP FINDINGS

Site

Database(s)

EDR ID Number
EPA ID Number

DRIVELINE SPECIALTIES AND MACHINE INC (Continued)

S117309751

Affiliation Type Desc: Legal Owner
Entity Name: Ranch Muffler & Truck Accessories, Inc.
Entity Title: Not reported
Affiliation Address: 27495 Commerce Center Dr. Suite A
Affiliation City: Temecula
Affiliation State: CA
Affiliation Country: United States
Affiliation Zip: 92590
Affiliation Phone: (951) 676-4043

Affiliation Type Desc: Parent Corporation
Entity Name: Ranch Muffler & Truck Accessories
Entity Title: Not reported
Affiliation Address: Not reported
Affiliation City: Not reported
Affiliation State: Not reported
Affiliation Country: Not reported
Affiliation Zip: Not reported
Affiliation Phone: Not reported

BE228
NE
1/8-1/4
0.195 mi.
1028 ft.

MAACO COLLISION REPAIR AND AUTO PAINTING #2591
27561 COMMERCE CENTER DR
TEMECULA, CA 92590
Site 1 of 3 in cluster BE

RCRA-SQG 1024877407
CAR000290460

Actual:
1017 ft.

RCRA-SQG:

Focus Map:
5

Date form received by agency: 2019-05-09 00:00:00.0
Facility name: MAACO COLLISION REPAIR AND AUTO PAINTING #2591
Facility address: 27561 COMMERCE CENTER DR
TEMECULA, CA 92590
EPA ID: CAR000290460
Mailing address: SOUTHERN HIGHLANDS PARKWAY
#110
LAS VEGAS, NV 89141
Contact: JOSEPH A TAORMINA
Contact address: SOUTHERN HIGHLANDS PARKWAY #110
LAS VEGAS, NV 89141
Contact country: US
Contact telephone: 949-274-6263
Contact email: JTAORMINA@THEJAINC.COM
EPA Region: 09
Classification: Small Small Quantity Generator
Description: Handler: generates more than 100 and less than 1000 kg of hazardous waste during any calendar month and accumulates less than 6000 kg of hazardous waste at any time; or generates 100 kg or less of hazardous waste during any calendar month, and accumulates more than 1000 kg of hazardous waste at any time

Owner/Operator Summary:

Owner/operator name: J&A COMPANIES INC
Owner/operator address: SOUTHERN HIGHLANDS PARKWAY #110
LAS VEGAS, NV 89141
Owner/operator country: US
Owner/operator telephone: 949-274-6263
Owner/operator email: JTAORMINA@THEJAINC.COM

Map ID
Direction
Distance
Elevation

MAP FINDINGS

Site

Database(s)

EDR ID Number
EPA ID Number

MAACO COLLISION REPAIR AND AUTO PAINTING #2591 (Continued)

1024877407

Owner/operator fax: Not reported
Owner/operator extension: Not reported
Legal status: Private
Owner/Operator Type: Owner
Owner/Op start date: 2019-04-15 00:00:00.
Owner/Op end date: Not reported

Owner/operator name: J&A COMPANIES INC
Owner/operator address: SOUTHERN HIGHLANDS PARKWAY #110
LAS VEGAS, NV 89141

Owner/operator country: US
Owner/operator telephone: 949-274-6263
Owner/operator email: JTAORMINA@THEJAINC.COM
Owner/operator fax: Not reported
Owner/operator extension: Not reported
Legal status: Private
Owner/Operator Type: Operator
Owner/Op start date: 2019-04-15 00:00:00.
Owner/Op end date: Not reported

Handler Activities Summary:

U.S. importer of hazardous waste: No
Mixed waste (haz. and radioactive): No
Recycler of hazardous waste: No
Transporter of hazardous waste: No
Treater, storer or disposer of HW: No
Underground injection activity: No
On-site burner exemption: No
Furnace exemption: No
Used oil fuel burner: No
Used oil processor: No
User oil refiner: No
Used oil fuel marketer to burner: No
Used oil Specification marketer: No
Used oil transfer facility: No
Used oil transporter: No

Historical Generators:

Date form received by agency: 2018-12-05 00:00:00.0
Site name: MAACO COLLISION REPAIR AND AUTO PAINTING #2591
Classification: Small Quantity Generator

Hazardous Waste Summary:

. Waste code: 133
. Waste name: Aqueous solution with 10% or more total organic residues

. Waste code: 212
. Waste name: Oxygenated solvents (acetone, butanol, ethyl acetate, etc.)

. Waste code: 214
. Waste name: Unspecified solvent mixture

. Waste code: 352
. Waste name: Other organic solids

Map ID
 Direction
 Distance
 Elevation

MAP FINDINGS

Site

Database(s)

EDR ID Number
 EPA ID Number

MAACO COLLISION REPAIR AND AUTO PAINTING #2591 (Continued)

1024877407

- . Waste code: D001
- . Waste name: IGNITABLE WASTE

- . Waste code: D006
- . Waste name: CADMIUM

- . Waste code: D007
- . Waste name: CHROMIUM

- . Waste code: D008
- . Waste name: LEAD

- . Waste code: F003
- . Waste name: THE FOLLOWING SPENT NONHALOGENATED SOLVENTS: XYLENE, ACETONE, ETHYL ACETATE, ETHYL BENZENE, ETHYL ETHER, METHYL ISOBUTYL KETONE, N-BUTYL ALCOHOL, CYCLOHEXANONE, AND METHANOL; ALL SPENT SOLVENT MIXTURES/BLENDS CONTAINING, BEFORE USE, ONLY THE ABOVE SPENT NONHALOGENATED SOLVENTS; AND ALL SPENT SOLVENT MIXTURES/BLENDS CONTAINING, BEFORE USE, ONE OR MORE OF THE ABOVE NONHALOGENATED SOLVENTS, AND A TOTAL OF TEN PERCENT OR MORE (BY VOLUME) OF ONE OR MORE OF THOSE SOLVENTS LISTED IN F001, F002, F004, AND F005; AND STILL BOTTOMS FROM THE RECOVERY OF THESE SPENT SOLVENTS AND SPENT SOLVENT MIXTURES.

- . Waste code: F005
- . Waste name: THE FOLLOWING SPENT NONHALOGENATED SOLVENTS: TOLUENE, METHYL ETHYL KETONE, CARBON DISULFIDE, ISOBUTANOL, PYRIDINE, BENZENE, 2-ETHOXYETHANOL, AND 2-NITROPROPANE; ALL SPENT SOLVENT MIXTURES/BLENDS CONTAINING, BEFORE USE, A TOTAL OF TEN PERCENT OR MORE (BY VOLUME) OF ONE OR MORE OF THE ABOVE NONHALOGENATED SOLVENTS OR THOSE SOLVENTS LISTED IN F001, F002, OR F004; AND STILL BOTTOMS FROM THE RECOVERY OF THESE SPENT SOLVENTS AND SPENT SOLVENT MIXTURES.

Violation Status: No violations found

BE229 **1-DAY PAINT & BODY #136**
NE **27561 COMMERCE CENTER DR**
1/8-1/4 **TEMECULA, CA 92590**
0.195 mi.
1028 ft. **Site 2 of 3 in cluster BE**

CERS HAZ WASTE **S113801939**
EMI **N/A**
HAZNET
CERS

Actual: **CERS HAZ WASTE:**
1017 ft. **Name:** **MAACO # 2591**
Focus Map: **Address:** **27561 COMMERCE CENTER DR**
5 **City,State,Zip:** **TEMECULA, CA 92590**
 Site ID: **132097**
 CERS ID: **10329970**
 CERS Description: **Hazardous Waste Generator**

EMI:
Name: **1-DAY PAINT & BODY #136**
Address: **27561 COMMERCE CENTER DR**
City,State,Zip: **TEMECULA, CA 92590**
Year: **2012**
County Code: **33**
Air Basin: **SC**
Facility ID: **171581**
Air District Name: **SC**

Map ID
Direction
Distance
Elevation

MAP FINDINGS

Site

Database(s)

EDR ID Number
EPA ID Number

1-DAY PAINT & BODY #136 (Continued)

S113801939

SIC Code: 7532
Air District Name: SOUTH COAST AQMD
Community Health Air Pollution Info System: Not reported
Consolidated Emission Reporting Rule: Not reported
Total Organic Hydrocarbon Gases Tons/Yr: 0.21066926267
Reactive Organic Gases Tons/Yr: 0.2082
Carbon Monoxide Emissions Tons/Yr: 0.00016
NOX - Oxides of Nitrogen Tons/Yr: 0.0006
SOX - Oxides of Sulphur Tons/Yr: 3.87e-006
Particulate Matter Tons/Yr: 3e-005
Part. Matter 10 Micrometers and Smllr Tons/Yr:3e-005

HAZNET:

Name: 1-DAY PAINT & BODY #136
Address: 27561 COMMERCE CENTER DR
Address 2: Not reported
City,State,Zip: TEMECULA, CA 92590
Year: 2012
Gepaid: CAL000374111
Contact: Richard L. Twitchell
Telephone: 3103280390
Mailing Name: Not reported
Mailing Address: 21801 S WESTERN AVE
Gen County: 33
Waste Category: Aqueous solution with total organic residues 10 percent or more
TSD EPA ID: CAD008252405
TSD County: 19
Disposal Method: Fuel Blending Prior To Energy Recovery At Another Site
Tons: 0.01668

Additional Info:

Year: 2012
Shipment Date: 20120607
Creation Date: 5/31/2013 22:15:05
Receipt Date: 20120607
Manifest ID: 009824832JJK
Gen EPA ID: CAL000374111
Trans EPA ID: CAR000194837
Trans Name: PACIFIC COAST LACQUER
Trans 2 EPA ID: Not reported
Trans 2 Name: Not reported
TSD EPA ID: CAD008252405
Trans Name: PACIFIC RESOURCE RECOVERY
TSD Alt EPA ID: Not reported
TSD Alt Name: Not reported
Waste Code: 214
RCRA Code: F005
Meth Code: H061
Quantity Tons: 0.108
Waste Quantity: 30
Quantity Unit: G
Additional Code 1: F003
Additional Code 2: D001
Additional Code 3: Not reported
Additional Code 4: Not reported
Additional Code 5: Not reported

Map ID
Direction
Distance
Elevation

MAP FINDINGS

Site

Database(s)

EDR ID Number
EPA ID Number

1-DAY PAINT & BODY #136 (Continued)

S113801939

Year: 2012
Shipment Date: 20120628
Creation Date: 6/1/2013 22:15:05
Receipt Date: 20120629
Manifest ID: 009824834JJK
Gen EPA ID: CAL000374111
Trans EPA ID: CAR000194837
Trans Name: PACIFIC COAST LACQUER
Trans 2 EPA ID: Not reported
Trans 2 Name: Not reported
TSDf EPA ID: CAD008252405
Trans Name: PACIFIC RESOURCE RECOVERY
TSDf Alt EPA ID: Not reported
TSDf Alt Name: Not reported
Waste Code: 221
RCRA Code: Not reported
Meth Code: H061
Quantity Tons: 0.019
Waste Quantity: 5
Quantity Unit: G
Additional Code 1: Not reported
Additional Code 2: Not reported
Additional Code 3: Not reported
Additional Code 4: Not reported
Additional Code 5: Not reported

Year: 2012
Shipment Date: 20120628
Creation Date: 6/1/2013 22:15:05
Receipt Date: 20120629
Manifest ID: 009824834JJK
Gen EPA ID: CAL000374111
Trans EPA ID: CAR000194837
Trans Name: PACIFIC COAST LACQUER
Trans 2 EPA ID: Not reported
Trans 2 Name: Not reported
TSDf EPA ID: CAD008252405
Trans Name: PACIFIC RESOURCE RECOVERY
TSDf Alt EPA ID: Not reported
TSDf Alt Name: Not reported
Waste Code: 133
RCRA Code: Not reported
Meth Code: H061
Quantity Tons: 0.01668
Waste Quantity: 4
Quantity Unit: G
Additional Code 1: Not reported
Additional Code 2: Not reported
Additional Code 3: Not reported
Additional Code 4: Not reported
Additional Code 5: Not reported

Year: 2012
Shipment Date: 20121120
Creation Date: 4/29/2013 22:15:20
Receipt Date: 20121121
Manifest ID: 009831466JJK

Map ID
Direction
Distance
Elevation

MAP FINDINGS

Site

Database(s)

EDR ID Number
EPA ID Number

1-DAY PAINT & BODY #136 (Continued)

S113801939

Gen EPA ID: CAL000374111
Trans EPA ID: CAR000194837
Trans Name: PACIFIC COAST LACQUER
Trans 2 EPA ID: Not reported
Trans 2 Name: Not reported
TSD EPA ID: CAD008252405
Trans Name: PACIFIC RESOURCE RECOVERY
TSD Alt EPA ID: Not reported
TSD Alt Name: Not reported
Waste Code: 214
RCRA Code: F005
Meth Code: H061
Quantity Tons: 0.198
Waste Quantity: 55
Quantity Unit: G
Additional Code 1: F003
Additional Code 2: D001
Additional Code 3: Not reported
Additional Code 4: Not reported
Additional Code 5: Not reported

Name: 1-DAY PAINT & BODY #136
Address: 27561 COMMERCE CENTER DR
Address 2: Not reported
City,State,Zip: TEMECULA, CA 92590
Year: 2012
Gepaid: CAL000374111
Contact: Richard L. Twitchell
Telephone: 3103280390
Mailing Name: Not reported
Mailing Address: 21801 S WESTERN AVE
Gen County: 33
Waste Category: Unspecified solvent mixture
TSD EPA ID: CAD008252405
TSD County: 19
Disposal Method: Fuel Blending Prior To Energy Recovery At Another Site
Tons: 0.306

Additional Info:
Year: 2012
Shipment Date: 20120607
Creation Date: 5/31/2013 22:15:05
Receipt Date: 20120607
Manifest ID: 009824832JJK
Gen EPA ID: CAL000374111
Trans EPA ID: CAR000194837
Trans Name: PACIFIC COAST LACQUER
Trans 2 EPA ID: Not reported
Trans 2 Name: Not reported
TSD EPA ID: CAD008252405
Trans Name: PACIFIC RESOURCE RECOVERY
TSD Alt EPA ID: Not reported
TSD Alt Name: Not reported
Waste Code: 214
RCRA Code: F005
Meth Code: H061
Quantity Tons: 0.108

Map ID
Direction
Distance
Elevation

MAP FINDINGS

Site

Database(s)

EDR ID Number
EPA ID Number

1-DAY PAINT & BODY #136 (Continued)

S113801939

Waste Quantity:	30
Quantity Unit:	G
Additional Code 1:	F003
Additional Code 2:	D001
Additional Code 3:	Not reported
Additional Code 4:	Not reported
Additional Code 5:	Not reported
Year:	2012
Shipment Date:	20120628
Creation Date:	6/1/2013 22:15:05
Receipt Date:	20120629
Manifest ID:	009824834JJK
Gen EPA ID:	CAL000374111
Trans EPA ID:	CAR000194837
Trans Name:	PACIFIC COAST LACQUER
Trans 2 EPA ID:	Not reported
Trans 2 Name:	Not reported
TSDf EPA ID:	CAD008252405
Trans Name:	PACIFIC RESOURCE RECOVERY
TSDf Alt EPA ID:	Not reported
TSDf Alt Name:	Not reported
Waste Code:	221
RCRA Code:	Not reported
Meth Code:	H061
Quantity Tons:	0.019
Waste Quantity:	5
Quantity Unit:	G
Additional Code 1:	Not reported
Additional Code 2:	Not reported
Additional Code 3:	Not reported
Additional Code 4:	Not reported
Additional Code 5:	Not reported
Year:	2012
Shipment Date:	20120628
Creation Date:	6/1/2013 22:15:05
Receipt Date:	20120629
Manifest ID:	009824834JJK
Gen EPA ID:	CAL000374111
Trans EPA ID:	CAR000194837
Trans Name:	PACIFIC COAST LACQUER
Trans 2 EPA ID:	Not reported
Trans 2 Name:	Not reported
TSDf EPA ID:	CAD008252405
Trans Name:	PACIFIC RESOURCE RECOVERY
TSDf Alt EPA ID:	Not reported
TSDf Alt Name:	Not reported
Waste Code:	133
RCRA Code:	Not reported
Meth Code:	H061
Quantity Tons:	0.01668
Waste Quantity:	4
Quantity Unit:	G
Additional Code 1:	Not reported
Additional Code 2:	Not reported
Additional Code 3:	Not reported

Map ID
Direction
Distance
Elevation

MAP FINDINGS

Site

Database(s)

EDR ID Number
EPA ID Number

1-DAY PAINT & BODY #136 (Continued)

S113801939

Additional Code 4:	Not reported
Additional Code 5:	Not reported
Year:	2012
Shipment Date:	20121120
Creation Date:	4/29/2013 22:15:20
Receipt Date:	20121121
Manifest ID:	009831466JJK
Gen EPA ID:	CAL000374111
Trans EPA ID:	CAR000194837
Trans Name:	PACIFIC COAST LACQUER
Trans 2 EPA ID:	Not reported
Trans 2 Name:	Not reported
TSD EPA ID:	CAD008252405
Trans Name:	PACIFIC RESOURCE RECOVERY
TSD EPA ID:	Not reported
TSD Name:	Not reported
Waste Code:	214
RCRA Code:	F005
Meth Code:	H061
Quantity Tons:	0.198
Waste Quantity:	55
Quantity Unit:	G
Additional Code 1:	F003
Additional Code 2:	D001
Additional Code 3:	Not reported
Additional Code 4:	Not reported
Additional Code 5:	Not reported
Name:	1-DAY PAINT & BODY #136
Address:	27561 COMMERCE CENTER DR
Address 2:	Not reported
City,State,Zip:	TEMECULA, CA 92590
Year:	2012
Gepaid:	CAL000374111
Contact:	Richard L. Twitchell
Telephone:	3103280390
Mailing Name:	Not reported
Mailing Address:	21801 S WESTERN AVE
Gen County:	33
Waste Category:	Waste oil and mixed oil
TSD EPA ID:	CAD008252405
TSD County:	19
Disposal Method:	Fuel Blending Prior To Energy Recovery At Another Site
Tons:	0.019
Additional Info:	
Year:	2012
Shipment Date:	20120607
Creation Date:	5/31/2013 22:15:05
Receipt Date:	20120607
Manifest ID:	009824832JJK
Gen EPA ID:	CAL000374111
Trans EPA ID:	CAR000194837
Trans Name:	PACIFIC COAST LACQUER
Trans 2 EPA ID:	Not reported
Trans 2 Name:	Not reported

Map ID
Direction
Distance
Elevation

MAP FINDINGS

Site

Database(s)

EDR ID Number
EPA ID Number

1-DAY PAINT & BODY #136 (Continued)

S113801939

TSDF EPA ID: CAD008252405
Trans Name: PACIFIC RESOURCE RECOVERY
TSDF Alt EPA ID: Not reported
TSDF Alt Name: Not reported
Waste Code: 214
RCRA Code: F005
Meth Code: H061
Quantity Tons: 0.108
Waste Quantity: 30
Quantity Unit: G
Additional Code 1: F003
Additional Code 2: D001
Additional Code 3: Not reported
Additional Code 4: Not reported
Additional Code 5: Not reported

Year: 2012
Shipment Date: 20120628
Creation Date: 6/1/2013 22:15:05
Receipt Date: 20120629
Manifest ID: 009824834JJK
Gen EPA ID: CAL000374111
Trans EPA ID: CAR000194837
Trans Name: PACIFIC COAST LACQUER
Trans 2 EPA ID: Not reported
Trans 2 Name: Not reported
TSDF EPA ID: CAD008252405
Trans Name: PACIFIC RESOURCE RECOVERY
TSDF Alt EPA ID: Not reported
TSDF Alt Name: Not reported
Waste Code: 221
RCRA Code: Not reported
Meth Code: H061
Quantity Tons: 0.019
Waste Quantity: 5
Quantity Unit: G
Additional Code 1: Not reported
Additional Code 2: Not reported
Additional Code 3: Not reported
Additional Code 4: Not reported
Additional Code 5: Not reported

Year: 2012
Shipment Date: 20120628
Creation Date: 6/1/2013 22:15:05
Receipt Date: 20120629
Manifest ID: 009824834JJK
Gen EPA ID: CAL000374111
Trans EPA ID: CAR000194837
Trans Name: PACIFIC COAST LACQUER
Trans 2 EPA ID: Not reported
Trans 2 Name: Not reported
TSDF EPA ID: CAD008252405
Trans Name: PACIFIC RESOURCE RECOVERY
TSDF Alt EPA ID: Not reported
TSDF Alt Name: Not reported
Waste Code: 133

Map ID
Direction
Distance
Elevation

MAP FINDINGS

Site

Database(s)

EDR ID Number
EPA ID Number

1-DAY PAINT & BODY #136 (Continued)

S113801939

RCRA Code:	Not reported
Meth Code:	H061
Quantity Tons:	0.01668
Waste Quantity:	4
Quantity Unit:	G
Additional Code 1:	Not reported
Additional Code 2:	Not reported
Additional Code 3:	Not reported
Additional Code 4:	Not reported
Additional Code 5:	Not reported
Year:	2012
Shipment Date:	20121120
Creation Date:	4/29/2013 22:15:20
Receipt Date:	20121121
Manifest ID:	009831466JJK
Gen EPA ID:	CAL000374111
Trans EPA ID:	CAR000194837
Trans Name:	PACIFIC COAST LACQUER
Trans 2 EPA ID:	Not reported
Trans 2 Name:	Not reported
TSD EPA ID:	CAD008252405
Trans Name:	PACIFIC RESOURCE RECOVERY
TSD EPA Alt ID:	Not reported
TSD EPA Alt Name:	Not reported
Waste Code:	214
RCRA Code:	F005
Meth Code:	H061
Quantity Tons:	0.198
Waste Quantity:	55
Quantity Unit:	G
Additional Code 1:	F003
Additional Code 2:	D001
Additional Code 3:	Not reported
Additional Code 4:	Not reported
Additional Code 5:	Not reported
Name:	1-DAY PAINT & BODY #136
Address:	27561 COMMERCE CENTER DR
Address 2:	Not reported
City,State,Zip:	TEMECULA, CA 92590
Year:	2013
Gepaid:	CAL000374111
Contact:	Richard L. Twitchell
Telephone:	3103280390
Mailing Name:	Not reported
Mailing Address:	21801 S WESTERN AVE
Gen County:	33
Waste Category:	Unspecified solvent mixture
TSD EPA ID:	CAD008252405
TSD County:	19
Disposal Method:	Fuel Blending Prior To Energy Recovery At Another Site
Tons:	0.2484
Additional Info:	
Year:	2013
Shipment Date:	20130124

Map ID
Direction
Distance
Elevation

MAP FINDINGS

Site

Database(s)

EDR ID Number
EPA ID Number

1-DAY PAINT & BODY #136 (Continued)

S113801939

Creation Date:	7/3/2013 22:15:06
Receipt Date:	20130125
Manifest ID:	010723133JJK
Gen EPA ID:	CAL000374111
Trans EPA ID:	CAR000194837
Trans Name:	PACIFIC COAST LACQUER
Trans 2 EPA ID:	Not reported
Trans 2 Name:	Not reported
TSDf EPA ID:	CAD008252405
Trans Name:	PACIFIC RESOURCE RECOVERY
TSDf Alt EPA ID:	Not reported
TSDf Alt Name:	Not reported
Waste Code:	352
RCRA Code:	D008
Meth Code:	H141
Quantity Tons:	0.1
Waste Quantity:	200
Quantity Unit:	P
Additional Code 1:	D007
Additional Code 2:	D006
Additional Code 3:	Not reported
Additional Code 4:	Not reported
Additional Code 5:	Not reported
Year:	2013
Shipment Date:	20130715
Creation Date:	12/19/2013 22:15:06
Receipt Date:	20130715
Manifest ID:	010803586JJK
Gen EPA ID:	CAL000374111
Trans EPA ID:	CAD008252405
Trans Name:	PACIFIC RESOURCE RECOVERY SERVICES
Trans 2 EPA ID:	Not reported
Trans 2 Name:	Not reported
TSDf EPA ID:	CAD008252405
Trans Name:	PACIFIC RESOURCE RECOVERY SERVICES
TSDf Alt EPA ID:	Not reported
TSDf Alt Name:	Not reported
Waste Code:	214
RCRA Code:	F005
Meth Code:	H061
Quantity Tons:	0.198
Waste Quantity:	55
Quantity Unit:	G
Additional Code 1:	F003
Additional Code 2:	D001
Additional Code 3:	Not reported
Additional Code 4:	Not reported
Additional Code 5:	Not reported
Year:	2013
Shipment Date:	20130715
Creation Date:	12/19/2013 22:15:06
Receipt Date:	20130715
Manifest ID:	010803586JJK
Gen EPA ID:	CAL000374111
Trans EPA ID:	CAD008252405

Map ID
Direction
Distance
Elevation

MAP FINDINGS

Site

Database(s)

EDR ID Number
EPA ID Number

1-DAY PAINT & BODY #136 (Continued)

S113801939

Trans Name:	PACIFIC RESOURCE RECOVERY SERVICES
Trans 2 EPA ID:	Not reported
Trans 2 Name:	Not reported
TSDf EPA ID:	CAD008252405
Trans Name:	PACIFIC RESOURCE RECOVERY SERVICES
TSDf Alt EPA ID:	Not reported
TSDf Alt Name:	Not reported
Waste Code:	352
RCRA Code:	D008
Meth Code:	H141
Quantity Tons:	0.075
Waste Quantity:	150
Quantity Unit:	P
Additional Code 1:	D007
Additional Code 2:	D006
Additional Code 3:	Not reported
Additional Code 4:	Not reported
Additional Code 5:	Not reported
Year:	2013
Shipment Date:	20131028
Creation Date:	4/5/2014 22:15:21
Receipt Date:	20131028
Manifest ID:	011666947JJK
Gen EPA ID:	CAL000374111
Trans EPA ID:	CAD008252405
Trans Name:	PACIFIC RESOURCE RECOVERY SERVICES
Trans 2 EPA ID:	Not reported
Trans 2 Name:	Not reported
TSDf EPA ID:	CAD008252405
Trans Name:	PACIFIC RESOURCE RECOVERY SERVICES
TSDf Alt EPA ID:	Not reported
TSDf Alt Name:	Not reported
Waste Code:	214
RCRA Code:	F005
Meth Code:	H061
Quantity Tons:	0.0504
Waste Quantity:	14
Quantity Unit:	G
Additional Code 1:	F003
Additional Code 2:	D001
Additional Code 3:	Not reported
Additional Code 4:	Not reported
Additional Code 5:	Not reported
Year:	2013
Shipment Date:	20131028
Creation Date:	4/5/2014 22:15:21
Receipt Date:	20131028
Manifest ID:	011666947JJK
Gen EPA ID:	CAL000374111
Trans EPA ID:	CAD008252405
Trans Name:	PACIFIC RESOURCE RECOVERY SERVICES
Trans 2 EPA ID:	Not reported
Trans 2 Name:	Not reported
TSDf EPA ID:	CAD008252405
Trans Name:	PACIFIC RESOURCE RECOVERY SERVICES

Map ID
Direction
Distance
Elevation

MAP FINDINGS

Site

Database(s)

EDR ID Number
EPA ID Number

1-DAY PAINT & BODY #136 (Continued)

S113801939

TSDF Alt EPA ID: Not reported
TSDF Alt Name: Not reported
Waste Code: 352
RCRA Code: D008
Meth Code: H141
Quantity Tons: 0.05
Waste Quantity: 100
Quantity Unit: P
Additional Code 1: D007
Additional Code 2: D006
Additional Code 3: Not reported
Additional Code 4: Not reported
Additional Code 5: Not reported

Name: 1-DAY PAINT & BODY #136
Address: 27561 COMMERCE CENTER DR
Address 2: Not reported
City,State,Zip: TEMECULA, CA 92590
Year: 2013
Gepaid: CAL000374111
Contact: Richard L. Twitchell
Telephone: 3103280390
Mailing Name: Not reported
Mailing Address: 21801 S WESTERN AVE
Gen County: 33
Waste Category: Other organic solids
TSD EPA ID: CAD008252405
TSD County: 19
Disposal Method: Storage, Bulking, And/Or Transfer Off Site--No Treatment/Reovery (H010-H129) Or (H131-H135)
Tons: 0.225

Additional Info:

Year: 2013
Shipment Date: 20130124
Creation Date: 7/3/2013 22:15:06
Receipt Date: 20130125
Manifest ID: 010723133JJK
Gen EPA ID: CAL000374111
Trans EPA ID: CAR000194837
Trans Name: PACIFIC COAST LACQUER
Trans 2 EPA ID: Not reported
Trans 2 Name: Not reported
TSDF EPA ID: CAD008252405
Trans Name: PACIFIC RESOURCE RECOVERY
TSDF Alt EPA ID: Not reported
TSDF Alt Name: Not reported
Waste Code: 352
RCRA Code: D008
Meth Code: H141
Quantity Tons: 0.1
Waste Quantity: 200
Quantity Unit: P
Additional Code 1: D007
Additional Code 2: D006
Additional Code 3: Not reported
Additional Code 4: Not reported

Map ID
Direction
Distance
Elevation

MAP FINDINGS

Site

Database(s)

EDR ID Number
EPA ID Number

1-DAY PAINT & BODY #136 (Continued)

S113801939

Additional Code 5:	Not reported
Year:	2013
Shipment Date:	20130715
Creation Date:	12/19/2013 22:15:06
Receipt Date:	20130715
Manifest ID:	010803586JJK
Gen EPA ID:	CAL000374111
Trans EPA ID:	CAD008252405
Trans Name:	PACIFIC RESOURCE RECOVERY SERVICES
Trans 2 EPA ID:	Not reported
Trans 2 Name:	Not reported
TSDf EPA ID:	CAD008252405
Trans Name:	PACIFIC RESOURCE RECOVERY SERVICES
TSDf Alt EPA ID:	Not reported
TSDf Alt Name:	Not reported
Waste Code:	214
RCRA Code:	F005
Meth Code:	H061
Quantity Tons:	0.198
Waste Quantity:	55
Quantity Unit:	G
Additional Code 1:	F003
Additional Code 2:	D001
Additional Code 3:	Not reported
Additional Code 4:	Not reported
Additional Code 5:	Not reported
Year:	2013
Shipment Date:	20130715
Creation Date:	12/19/2013 22:15:06
Receipt Date:	20130715
Manifest ID:	010803586JJK
Gen EPA ID:	CAL000374111
Trans EPA ID:	CAD008252405
Trans Name:	PACIFIC RESOURCE RECOVERY SERVICES
Trans 2 EPA ID:	Not reported
Trans 2 Name:	Not reported
TSDf EPA ID:	CAD008252405
Trans Name:	PACIFIC RESOURCE RECOVERY SERVICES
TSDf Alt EPA ID:	Not reported
TSDf Alt Name:	Not reported
Waste Code:	352
RCRA Code:	D008
Meth Code:	H141
Quantity Tons:	0.075
Waste Quantity:	150
Quantity Unit:	P
Additional Code 1:	D007
Additional Code 2:	D006
Additional Code 3:	Not reported
Additional Code 4:	Not reported
Additional Code 5:	Not reported
Year:	2013
Shipment Date:	20131028
Creation Date:	4/5/2014 22:15:21

Map ID
Direction
Distance
Elevation

MAP FINDINGS

Site

Database(s)

EDR ID Number
EPA ID Number

1-DAY PAINT & BODY #136 (Continued)

S113801939

Receipt Date: 20131028
Manifest ID: 011666947JJK
Gen EPA ID: CAL000374111
Trans EPA ID: CAD008252405
Trans Name: PACIFIC RESOURCE RECOVERY SERVICES
Trans 2 EPA ID: Not reported
Trans 2 Name: Not reported
TSDf EPA ID: CAD008252405
Trans Name: PACIFIC RESOURCE RECOVERY SERVICES
TSDf Alt EPA ID: Not reported
TSDf Alt Name: Not reported
Waste Code: 214
RCRA Code: F005
Meth Code: H061
Quantity Tons: 0.0504
Waste Quantity: 14
Quantity Unit: G
Additional Code 1: F003
Additional Code 2: D001
Additional Code 3: Not reported
Additional Code 4: Not reported
Additional Code 5: Not reported

Year: 2013
Shipment Date: 20131028
Creation Date: 4/5/2014 22:15:21
Receipt Date: 20131028
Manifest ID: 011666947JJK
Gen EPA ID: CAL000374111
Trans EPA ID: CAD008252405
Trans Name: PACIFIC RESOURCE RECOVERY SERVICES
Trans 2 EPA ID: Not reported
Trans 2 Name: Not reported
TSDf EPA ID: CAD008252405
Trans Name: PACIFIC RESOURCE RECOVERY SERVICES
TSDf Alt EPA ID: Not reported
TSDf Alt Name: Not reported
Waste Code: 352
RCRA Code: D008
Meth Code: H141
Quantity Tons: 0.05
Waste Quantity: 100
Quantity Unit: P
Additional Code 1: D007
Additional Code 2: D006
Additional Code 3: Not reported
Additional Code 4: Not reported
Additional Code 5: Not reported

CERS:

Name: MAACO # 2591
Address: 27561 COMMERCE CENTER DR
City,State,Zip: TEMECULA, CA 92590
Site ID: 132097
CERS ID: 10329970
CERS Description: Chemical Storage Facilities

Map ID
Direction
Distance
Elevation

MAP FINDINGS

Site

Database(s)

EDR ID Number
EPA ID Number

1-DAY PAINT & BODY #136 (Continued)

S113801939

Violations:

Site ID: 132097
Site Name: MAACO # 2591
Violation Date: 06-06-2019
Citation: Un-Specified
Violation Description: Business Plan Program - Administration/Documentation - General Local Ordinance
Violation Notes: Returned to compliance on 07/12/2019. OBSERVATION: Owner/operator is handling hazardous materials above threshold quantities without a valid permit issued by the Riverside County Department of Environmental Health Hazardous Materials Management Branch in current owner's name. Facility changed ownership 4/15/19. Previous owner's permits that expire 1/2020 are non transferable. CORRECTIVE ACTION: Owner/operator shall obtain a hazardous materials discloser permit from this department. Permit shall be posted in a conspicuous location upon receipt.
Violation Division: Riverside County Department of Env Health
Violation Program: HMRRP
Violation Source: CERS

Site ID: 132097
Site Name: MAACO # 2591
Violation Date: 07-05-2017
Citation: HSC 6.95 25508.2 - California Health and Safety Code, Chapter 6.95, Section(s) 25508.2
Violation Description: Failure to annually review and electronically certify that the business plan is complete and accurate on or before the annual due date.
Violation Notes: Returned to compliance on 11/14/2017.
Violation Division: Riverside County Department of Env Health
Violation Program: HMRRP
Violation Source: CERS

Site ID: 132097
Site Name: MAACO # 2591
Violation Date: 06-06-2019
Citation: 40 CFR 1 265.31 - U.S. Code of Federal Regulations, Title 40, Chapter 1, Section(s) 265.31
Violation Description: Failure to maintain and operate the facility to minimize the possibility of a fire, explosion, or any unplanned sudden or non-sudden release of hazardous waste or hazardous waste constituents to air, soil, or surface water which could threaten human health or the environment.
Violation Notes: Returned to compliance on 07/12/2019. OBSERVATION: Observed containers of paint and paint thinner at facility dumpster discarded with a pourable amount of material left inside container. CORRECTIVE ACTION: Owner/operator shall ensure the contents of all paint and paint thinner containers are adequately California empty prior to discarding. Submit a statement and supporting documentation explaining how this waste was managed to this department.
Violation Division: Riverside County Department of Env Health
Violation Program: HW
Violation Source: CERS

Site ID: 132097
Site Name: MAACO # 2591
Violation Date: 08-14-2017

Map ID
Direction
Distance
Elevation

MAP FINDINGS

Site

Database(s)

EDR ID Number
EPA ID Number

1-DAY PAINT & BODY #136 (Continued)

S113801939

Citation: HSC 6.95 25508.2 - California Health and Safety Code, Chapter 6.95, Section(s) 25508.2
Violation Description: Failure to annually review and electronically certify that the business plan is complete and accurate on or before the annual due date.
Violation Notes: Returned to compliance on 11/14/2017.
Violation Division: Riverside County Department of Env Health
Violation Program: HMRRP
Violation Source: CERS

Site ID: 132097
Site Name: MAACO # 2591
Violation Date: 06-06-2019
Citation: 22 CCR 12 66262.40(a) - California Code of Regulations, Title 22, Chapter 12, Section(s) 66262.40(a)
Violation Description: Failure to keep a copy of each properly signed manifest for at least three years from the date the waste was accepted by the initial transporter. The manifest signed at the time the waste was accepted for transport shall be kept until receiving a signed copy from the designated facility which received the waste.
Violation Notes: Returned to compliance on 07/24/2019. OBSERVATION: Observed no matching Designated Facility copies for the last 3 years of available manifests. Observed Generator Copies only for 2016-present. CORRECTIVE ACTION: Owner/operator shall locate TSDF-signed copy of aforementioned manifests.
Violation Division: Riverside County Department of Env Health
Violation Program: HW
Violation Source: CERS

Site ID: 132097
Site Name: MAACO # 2591
Violation Date: 06-06-2019
Citation: 22 CCR 12 66262.34(f) - California Code of Regulations, Title 22, Chapter 12, Section(s) 66262.34(f)
Violation Description: Failure to properly label hazardous waste accumulation containers and portable tanks with the following requirements: "Hazardous Waste", name and address of the generator, physical and chemical characteristics of the Hazardous Waste, and starting accumulation date.
Violation Notes: Returned to compliance on 06/06/2019. OBSERVATION: Observed incomplete labels on hazardous waste drums and box for paint booth filters. Information missing included accumulation start dates. CORRECTIVE ACTION: Owner/operator shall label hazardous waste containers with all the required information. Label shall include at least: the words "hazardous waste", generator name and address, accumulation start date, composition and physical state of waste, and hazardous property statement. This violation was corrected onsite at time of inspection according to latest facility manifest for hazardous waste pick up.
Violation Division: Riverside County Department of Env Health
Violation Program: HW
Violation Source: CERS

Site ID: 132097
Site Name: MAACO # 2591
Violation Date: 10-11-2017
Citation: HSC 6.95 25508.2 - California Health and Safety Code, Chapter 6.95, Section(s) 25508.2

Map ID
Direction
Distance
Elevation

MAP FINDINGS

Site

Database(s)

EDR ID Number
EPA ID Number

1-DAY PAINT & BODY #136 (Continued)

S113801939

Violation Description: Failure to annually review and electronically certify that the business plan is complete and accurate on or before the annual due date.

Violation Notes: Returned to compliance on 11/14/2017.

Violation Division: Riverside County Department of Env Health

Violation Program: HMRRP

Violation Source: CERS

Site ID: 132097

Site Name: MAACO # 2591

Violation Date: 08-19-2014

Citation: 22 CCR 15 66265.32 - California Code of Regulations, Title 22, Chapter 15, Section(s) 66265.32

Violation Description: Failure of the facility to maintain the following emergency equipment or equivalents: 1) An internal communications or alarm system capable of providing immediate emergency instruction (voice or signal) to facility personnel; 2) A device, such as a telephone (immediately available at the scene of Operations/ Maintenance) or a hand-held two-way radio, capable of summoning emergency assistance from local police departments, fire departments, or State or local emergency response teams; 3) Portable fire extinguishers, fire control equipment (including special extinguishing equipment, such as that using foam, inert gas, or dry chemicals), spill control equipment, and decontamination equipment; and 4) Water at adequate volume and pressure to supply water hose streams, or foam producing equipment, or automatic sprinklers, or water spray systems.

Violation Notes: Returned to compliance on 09/22/2014.

Violation Division: Riverside County Department of Env Health

Violation Program: HW

Violation Source: CERS

Site ID: 132097

Site Name: MAACO # 2591

Violation Date: 08-14-2017

Citation: HSC 6.95 25505(a)(4) - California Health and Safety Code, Chapter 6.95, Section(s) 25505(a)(4)

Violation Description: Failure to provide initial and annual training to all employees in safety procedures in the event of a release or threatened release of a hazardous material or failure to document and maintain training records for a minimum of three years.

Violation Notes: Returned to compliance on 08/20/2017.

Violation Division: Riverside County Department of Env Health

Violation Program: HMRRP

Violation Source: CERS

Site ID: 132097

Site Name: MAACO # 2591

Violation Date: 06-06-2019

Citation: Un-Specified

Violation Description: Hazardous Waste Generator Program - Administration/Documentation - General Local Ordinance

Violation Notes: Returned to compliance on 07/12/2019. OBSERVATION: Owner/operator is generating hazardous waste without a valid permit issued by this department. Facility changed ownership 4/15/2019. Permits are non transferable. CORRECTIVE ACTION: Owner/operator shall obtain a hazardous waste generator permit from this department.

Violation Division: Riverside County Department of Env Health

Map ID
Direction
Distance
Elevation

MAP FINDINGS

Site

Database(s)

EDR ID Number
EPA ID Number

1-DAY PAINT & BODY #136 (Continued)

S113801939

Violation Program: HW
Violation Source: CERS

Site ID: 132097
Site Name: MAACO # 2591
Violation Date: 08-09-2017
Citation: HSC 6.95 25508.2 - California Health and Safety Code, Chapter 6.95, Section(s) 25508.2
Violation Description: Failure to annually review and electronically certify that the business plan is complete and accurate on or before the annual due date.
Violation Notes: Returned to compliance on 11/14/2017.
Violation Division: Riverside County Department of Env Health
Violation Program: HMRRP
Violation Source: CERS

Site ID: 132097
Site Name: MAACO # 2591
Violation Date: 07-12-2019
Citation: 22 CCR 12 66262.40(a) - California Code of Regulations, Title 22, Chapter 12, Section(s) 66262.40(a)
Violation Description: Failure to keep a copy of each properly signed manifest for at least three years from the date the waste was accepted by the initial transporter. The manifest signed at the time the waste was accepted for transport shall be kept until receiving a signed copy from the designated facility which received the waste.
Violation Notes: Returned to compliance on 07/24/2019. OBSERVATION: Observed manifests for 2016-present at routine inspection with no matching TSDf-signed copy. Continued violation/observed unavailable at reinspection. CORRECTIVE ACTION: Owner/operator shall locate TSDf-signed copy of aforementioned manifest. Provide emailed to J. Zelon at jzelon@rivco.org.
Violation Division: Riverside County Department of Env Health
Violation Program: HW
Violation Source: CERS

Site ID: 132097
Site Name: MAACO # 2591
Violation Date: 06-06-2019
Citation: 40 CFR 1 262.34(d)(5)(iii) - U.S. Code of Federal Regulations, Title 40, Chapter 1, Section(s) 262.34(d)(5)(iii)
Violation Description: Failure to ensure that all employees are thoroughly familiar with proper waste handling and emergency procedures, relevant to their responsibilities during normal facility operations and emergencies.
Violation Notes: Returned to compliance on 07/12/2019. OBSERVATION: Observed containers of paint and paint thinner at facility dumpster discarded with pourable stream of contents remaining inside. CORRECTIVE ACTION: Owner/operator shall provide all employees with refresher training in order to ensure appropriate safety and knowledge of handling/properly discarding hazardous materials/wastes on site. Provide signed training log RE: the proper disposal/handling of "Empty" hazardous materials containers.
Violation Division: Riverside County Department of Env Health
Violation Program: HW
Violation Source: CERS

Site ID: 132097

Map ID
Direction
Distance
Elevation

MAP FINDINGS

Site

Database(s)

EDR ID Number
EPA ID Number

1-DAY PAINT & BODY #136 (Continued)

S113801939

Site Name: MAACO # 2591
Violation Date: 06-06-2019
Citation: 40 CFR 1 265.173 - U.S. Code of Federal Regulations, Title 40, Chapter 1, Section(s) 265.173
Violation Description: Failure to meet the following container management requirements: (a) A container holding hazardous waste must always be closed during storage, except when it is necessary to add or remove waste. (b) A container holding hazardous waste must not be opened, handled, or stored in a manner which may rupture the container or cause it to leak.
Violation Notes: Returned to compliance on 07/12/2019. OBSERVATION: Observed hazardous waste box for solid hazardous waste (paint booth filters and dust) without cover/lid in place. Operator stated that waste company had not provided lid. just liner. Will research and advise. CORRECTIVE ACTION: Owner/operator shall maintain all hazardous waste containers closed when not adding/removing hazardous waste.
Violation Division: Riverside County Department of Env Health
Violation Program: HW
Violation Source: CERS

Evaluation:

Eval General Type: Compliance Evaluation Inspection
Eval Date: 06-06-2019
Violations Found: Yes
Eval Type: Routine done by local agency
Eval Notes: Not reported
Eval Division: Riverside County Department of Env Health
Eval Program: HW
Eval Source: CERS

Eval General Type: Other/Unknown
Eval Date: 07-12-2019
Violations Found: Yes
Eval Type: Other, not routine, done by local agency
Eval Notes: Reinspection conducted following 6/6/19 routine inspection. Observed permits received, no paint or paint thinner in the dumpster as previously observed, employee training on california empty and "Empty", and box top for paint booth filters and paint dust box acquired and in place. Observed manifests unavailable.
Eval Division: Riverside County Department of Env Health
Eval Program: HW
Eval Source: CERS

Eval General Type: Compliance Evaluation Inspection
Eval Date: 06-06-2019
Violations Found: Yes
Eval Type: Routine done by local agency
Eval Notes: Routine inspection of facility that is an autobody paint shop with threshold amounts of paint and welding gases onsite. Ownership change occurred 4/15/19. New permit invoice may take longer than 30 days to receive. Contact this department prior to compliance date if invoice has yet to appear.
Eval Division: Riverside County Department of Env Health
Eval Program: HMRRP
Eval Source: CERS

Eval General Type: Other/Unknown

Map ID
Direction
Distance
Elevation

MAP FINDINGS

Site

Database(s)

EDR ID Number
EPA ID Number

1-DAY PAINT & BODY #136 (Continued)

S113801939

Eval Date: 07-05-2017
Violations Found: Yes
Eval Type: Other, not routine, done by local agency
Eval Notes: Not reported
Eval Division: Riverside County Department of Env Health
Eval Program: HMRRP
Eval Source: CERS

Eval General Type: Other/Unknown
Eval Date: 07-12-2019
Violations Found: No
Eval Type: Other, not routine, done by local agency
Eval Notes: Reinspection conducted along with reinspection for violations received during 6/6/19 routine inspection. Observed permit obtained and posted.
Eval Division: Riverside County Department of Env Health
Eval Program: HMRRP
Eval Source: CERS

Eval General Type: Other/Unknown
Eval Date: 08-09-2017
Violations Found: Yes
Eval Type: Other, not routine, done by local agency
Eval Notes: Not reported
Eval Division: Riverside County Department of Env Health
Eval Program: HMRRP
Eval Source: CERS

Eval General Type: Compliance Evaluation Inspection
Eval Date: 08-14-2017
Violations Found: No
Eval Type: Routine done by local agency
Eval Notes: Not reported
Eval Division: Riverside County Department of Env Health
Eval Program: HW
Eval Source: CERS

Eval General Type: Compliance Evaluation Inspection
Eval Date: 08-19-2014
Violations Found: Yes
Eval Type: Routine done by local agency
Eval Notes: Not reported
Eval Division: Riverside County Department of Env Health
Eval Program: HW
Eval Source: CERS

Eval General Type: Compliance Evaluation Inspection
Eval Date: 08-14-2017
Violations Found: Yes
Eval Type: Routine done by local agency
Eval Notes: Not reported
Eval Division: Riverside County Department of Env Health
Eval Program: HMRRP
Eval Source: CERS

Eval General Type: Compliance Evaluation Inspection
Eval Date: 08-19-2014
Violations Found: No

Map ID
Direction
Distance
Elevation

MAP FINDINGS

Site

Database(s)

EDR ID Number
EPA ID Number

1-DAY PAINT & BODY #136 (Continued)

S113801939

Eval Type: Routine done by local agency
Eval Notes: Not reported
Eval Division: Riverside County Department of Env Health
Eval Program: HMRRP
Eval Source: CERS

Eval General Type: Other/Unknown
Eval Date: 09-22-2014
Violations Found: No
Eval Type: Other, not routine, done by local agency
Eval Notes: Not reported
Eval Division: Riverside County Department of Env Health
Eval Program: HW
Eval Source: CERS

Eval General Type: Other/Unknown
Eval Date: 10-11-2017
Violations Found: Yes
Eval Type: Other, not routine, done by local agency
Eval Notes: Not reported
Eval Division: Riverside County Department of Env Health
Eval Program: HMRRP
Eval Source: CERS

Enforcement Action:

Site ID: 132097
Site Name: MAACO # 2591
Site Address: 27561 COMMERCE CENTER DR
Site City: TEMECULA
Site Zip: 92590
Enf Action Date: 08-19-2014
Enf Action Type: Notice of Violation (Unified Program)
Enf Action Description: Notice of Violation Issued by the Inspector at the Time of Inspection
Enf Action Notes: Not reported
Enf Action Division: Riverside County Department of Env Health
Enf Action Program: HW
Enf Action Source: CERS

Site ID: 132097
Site Name: MAACO # 2591
Site Address: 27561 COMMERCE CENTER DR
Site City: TEMECULA
Site Zip: 92590
Enf Action Date: 10-11-2017
Enf Action Type: AEO - Unified Program
Enf Action Description: Administrative Enforcement Order Based on the Unified Program Statute
Enf Action Notes: Fines/Penalties Assessed: \$1,500.00.
Enf Action Division: Riverside County Department of Env Health
Enf Action Program: HMRRP
Enf Action Source: CERS

Coordinates:

Site ID: 132097
Facility Name: MAACO # 2591
Env Int Type Code: HWG
Program ID: 10329970

Map ID
Direction
Distance
Elevation

MAP FINDINGS

Site

Database(s)

EDR ID Number
EPA ID Number

1-DAY PAINT & BODY #136 (Continued)

S113801939

Coord Name: Not reported
Ref Point Type Desc: Center of a facility or station.
Latitude: 33.513800
Longitude: -117.162570

Affiliation:

Affiliation Type Desc: Environmental Contact
Entity Name: Joe Taormina
Entity Title: Not reported
Affiliation Address: 10620 Southern Highlands Parkway Suite 110
Affiliation City: Las Vegas
Affiliation State: NV
Affiliation Country: Not reported
Affiliation Zip: 89141
Affiliation Phone: Not reported

Affiliation Type Desc: Identification Signer
Entity Name: Frank Jeng
Entity Title: Director of Ops
Affiliation Address: Not reported
Affiliation City: Not reported
Affiliation State: Not reported
Affiliation Country: Not reported
Affiliation Zip: Not reported
Affiliation Phone: Not reported

Affiliation Type Desc: Facility Mailing Address
Entity Name: Mailing Address
Entity Title: Not reported
Affiliation Address: 10620 Southern Highlands Parkway Suite 110
Affiliation City: Las Vegas
Affiliation State: NV
Affiliation Country: Not reported
Affiliation Zip: 89141
Affiliation Phone: Not reported

Affiliation Type Desc: Document Preparer
Entity Name: Frank Jeng
Entity Title: Not reported
Affiliation Address: Not reported
Affiliation City: Not reported
Affiliation State: Not reported
Affiliation Country: Not reported
Affiliation Zip: Not reported
Affiliation Phone: Not reported

Affiliation Type Desc: Legal Owner
Entity Name: J&A Companies Inc
Entity Title: Not reported
Affiliation Address: 10620 Southern Highlands Parkway Suite 110
Affiliation City: Las Vegas
Affiliation State: NV
Affiliation Country: United States
Affiliation Zip: 89141
Affiliation Phone: (949) 274-6263

Affiliation Type Desc: Operator

Map ID
 Direction
 Distance
 Elevation

MAP FINDINGS

Site

Database(s)

EDR ID Number
 EPA ID Number

1-DAY PAINT & BODY #136 (Continued)

S113801939

Entity Name: Maaco #2591
 Entity Title: Not reported
 Affiliation Address: Not reported
 Affiliation City: Not reported
 Affiliation State: Not reported
 Affiliation Country: Not reported
 Affiliation Zip: Not reported
 Affiliation Phone: (951) 694-8500

Affiliation Type Desc: Parent Corporation
 Entity Name: JA Companies Inc
 Entity Title: Not reported
 Affiliation Address: Not reported
 Affiliation City: Not reported
 Affiliation State: Not reported
 Affiliation Country: Not reported
 Affiliation Zip: Not reported
 Affiliation Phone: Not reported

Affiliation Type Desc: CUPA District
 Entity Name: Riverside Cnty Env Health
 Entity Title: Not reported
 Affiliation Address: 4065 County Circle Drive, Room 104
 Affiliation City: Riverside
 Affiliation State: CA
 Affiliation Country: Not reported
 Affiliation Zip: 92503
 Affiliation Phone: (951) 358-5055

BF230 UNOCAL SERVICE STATION #6
ESE 28903 RANCHO CALIFORNIA
1/8-1/4 TEMECULA, CA 92390
0.197 mi.
1039 ft. Site 1 of 6 in cluster BF

LUST S103992162
CDL N/A
HIST CORTESE

Actual: LUST:
1006 ft. Name: UNOCAL #6519
Focus Map: Address: 28903 RANCHO CALIFORNIA RD
6 City, State, Zip: TEMECULA, CA 92590
 Lead Agency: SAN DIEGO RWQCB (REGION 9)
 Case Type: LUST Cleanup Site
 Geo Track: http://geotracker.waterboards.ca.gov/profile_report.asp?global_id=T0606501117
 Global Id: T0606501117
 Latitude: 33.4989796747601
 Longitude: -117.153428792953
 Status: Completed - Case Closed
 Status Date: 01/07/2013
 Case Worker: SM
 RB Case Number: 9UT1433
 Local Agency: Not reported
 File Location: Regional Board
 Local Case Number: 89382
 Potential Media Affect: Aquifer used for drinking water supply
 Potential Contaminants of Concern: Gasoline
 Site History: The site has been an unauthorized release case since 1989. The active service station consists of two 15,000-gallon USTs, one 12,000-gallon UST and a service station building. A release of gasoline was

Map ID
Direction
Distance
Elevation

MAP FINDINGS

Site

Database(s)

EDR ID Number
EPA ID Number

UNOCAL SERVICE STATION #6 (Continued)

S103992162

discovered during fuel tank removal activities. Ongoing soil vapor extraction, site assessment and remediation activities have been going on since the discovery date. In September 2000, methyl tertiary butyl ether was to be a contaminant in a municipal drinking water well operated/owned by the Rancho California Water District. For more information see the Workplan for Site Assessment dated March 9, 2001 under the Site Documents tab.

LUST:

Global Id: T0606501117
Contact Type: Regional Board Caseworker
Contact Name: SEAN MCCLAIN
Organization Name: SAN DIEGO RWQCB (REGION 9)
Address: 2375 NORTHSIDE DRIVE, SUITE 100
City: SAN DIEGO
Email: sean.mcclain@waterboards.ca.gov
Phone Number: 6195213374

LUST:

Global Id: T0606501117
Action Type: RESPONSE
Date: 06/09/2010
Action: Other Report / Document

Global Id: T0606501117
Action Type: RESPONSE
Date: 02/07/2011
Action: Soil and Water Investigation Workplan

Global Id: T0606501117
Action Type: Other
Date: 03/21/1989
Action: Leak Stopped

Global Id: T0606501117
Action Type: RESPONSE
Date: 07/30/2005
Action: Remedial Progress Report

Global Id: T0606501117
Action Type: RESPONSE
Date: 07/30/2005
Action: Monitoring Report - Quarterly

Global Id: T0606501117
Action Type: RESPONSE
Date: 10/30/2005
Action: Monitoring Report - Quarterly

Global Id: T0606501117
Action Type: RESPONSE
Date: 01/30/2006
Action: Monitoring Report - Quarterly

Global Id: T0606501117
Action Type: RESPONSE
Date: 07/30/2004

Map ID
Direction
Distance
Elevation

MAP FINDINGS

Site

Database(s)

EDR ID Number
EPA ID Number

UNOCAL SERVICE STATION #6 (Continued)

S103992162

Action: Monitoring Report - Quarterly

Global Id: T0606501117
Action Type: RESPONSE
Date: 10/30/2004
Action: Remedial Progress Report

Global Id: T0606501117
Action Type: RESPONSE
Date: 10/30/2004
Action: Monitoring Report - Quarterly

Global Id: T0606501117
Action Type: RESPONSE
Date: 01/30/2004
Action: Remedial Progress Report

Global Id: T0606501117
Action Type: RESPONSE
Date: 04/30/2004
Action: Remedial Progress Report

Global Id: T0606501117
Action Type: RESPONSE
Date: 07/30/2004
Action: Remedial Progress Report

Global Id: T0606501117
Action Type: RESPONSE
Date: 04/30/2005
Action: Remedial Progress Report

Global Id: T0606501117
Action Type: RESPONSE
Date: 01/30/2005
Action: Monitoring Report - Quarterly

Global Id: T0606501117
Action Type: RESPONSE
Date: 12/14/2004
Action: Other Workplan

Global Id: T0606501117
Action Type: RESPONSE
Date: 10/30/2003
Action: Monitoring Report - Quarterly

Global Id: T0606501117
Action Type: RESPONSE
Date: 10/30/2003
Action: Remedial Progress Report

Global Id: T0606501117
Action Type: RESPONSE
Date: 04/30/2006
Action: Monitoring Report - Quarterly

Map ID
Direction
Distance
Elevation

MAP FINDINGS

Site

Database(s)

EDR ID Number
EPA ID Number

UNOCAL SERVICE STATION #6 (Continued)

S103992162

Global Id:	T0606501117
Action Type:	RESPONSE
Date:	07/30/2006
Action:	Monitoring Report - Quarterly
Global Id:	T0606501117
Action Type:	RESPONSE
Date:	10/30/2006
Action:	Monitoring Report - Quarterly
Global Id:	T0606501117
Action Type:	RESPONSE
Date:	04/30/2005
Action:	Monitoring Report - Quarterly
Global Id:	T0606501117
Action Type:	RESPONSE
Date:	01/30/2004
Action:	Monitoring Report - Quarterly
Global Id:	T0606501117
Action Type:	REMEDIATION
Date:	05/15/2001
Action:	Pump & Treat (P&T) Groundwater
Global Id:	T0606501117
Action Type:	REMEDIATION
Date:	05/11/2005
Action:	In Situ Physical/Chemical Treatment (other than SVE)
Global Id:	T0606501117
Action Type:	RESPONSE
Date:	10/30/2005
Action:	Remedial Progress Report
Global Id:	T0606501117
Action Type:	RESPONSE
Date:	01/30/2006
Action:	Remedial Progress Report
Global Id:	T0606501117
Action Type:	RESPONSE
Date:	04/30/2006
Action:	Remedial Progress Report
Global Id:	T0606501117
Action Type:	ENFORCEMENT
Date:	09/17/2001
Action:	Staff Letter
Global Id:	T0606501117
Action Type:	ENFORCEMENT
Date:	06/05/2002
Action:	Clean-up and Abatement Order - #R9-2002-0105
Global Id:	T0606501117
Action Type:	ENFORCEMENT

Map ID
Direction
Distance
Elevation

MAP FINDINGS

Site

Database(s)

EDR ID Number
EPA ID Number

UNOCAL SERVICE STATION #6 (Continued)

S103992162

Date: 10/12/2012
Action: Notification - Fee Title Owners Notice

Global Id: T0606501117
Action Type: ENFORCEMENT
Date: 10/15/2012
Action: Notification - Public Notice of Case Closure

Global Id: T0606501117
Action Type: ENFORCEMENT
Date: 01/07/2013
Action: Closure/No Further Action Letter

Global Id: T0606501117
Action Type: Other
Date: 03/21/1989
Action: Leak Reported

Global Id: T0606501117
Action Type: RESPONSE
Date: 11/07/2005
Action: Other Workplan

Global Id: T0606501117
Action Type: RESPONSE
Date: 10/30/2006
Action: Remedial Progress Report

Global Id: T0606501117
Action Type: RESPONSE
Date: 01/30/2007
Action: Monitoring Report - Quarterly

Global Id: T0606501117
Action Type: RESPONSE
Date: 07/30/2006
Action: Remedial Progress Report

Global Id: T0606501117
Action Type: RESPONSE
Date: 04/30/2007
Action: Other Report / Document

Global Id: T0606501117
Action Type: RESPONSE
Date: 01/31/2007
Action: Remedial Progress Report

Global Id: T0606501117
Action Type: ENFORCEMENT
Date: 02/11/2009
Action: Technical Correspondence / Assistance / Other

Global Id: T0606501117
Action Type: ENFORCEMENT
Date: 01/15/2012
Action: File Review - Closure

Map ID
Direction
Distance
Elevation

MAP FINDINGS

Site

Database(s)

EDR ID Number
EPA ID Number

UNOCAL SERVICE STATION #6 (Continued)

S103992162

Global Id: T0606501117
Action Type: RESPONSE
Date: 07/30/2007
Action: Monitoring Report - Quarterly

Global Id: T0606501117
Action Type: RESPONSE
Date: 04/30/2007
Action: Remedial Progress Report

Global Id: T0606501117
Action Type: ENFORCEMENT
Date: 01/31/2001
Action: File review - #RCDEH upload site file 8/28/2015

Global Id: T0606501117
Action Type: RESPONSE
Date: 04/30/2003
Action: Monitoring Report - Quarterly

Global Id: T0606501117
Action Type: RESPONSE
Date: 04/30/2004
Action: Monitoring Report - Quarterly

Global Id: T0606501117
Action Type: RESPONSE
Date: 04/30/2004
Action: Soil and Water Investigation Report

Global Id: T0606501117
Action Type: RESPONSE
Date: 01/30/2005
Action: Remedial Progress Report

Global Id: T0606501117
Action Type: RESPONSE
Date: 12/15/2009
Action: Interim Remedial Action Report

Global Id: T0606501117
Action Type: ENFORCEMENT
Date: 07/27/2001
Action: Staff Letter

Global Id: T0606501117
Action Type: ENFORCEMENT
Date: 01/31/2002
Action: Staff Letter

Global Id: T0606501117
Action Type: ENFORCEMENT
Date: 08/16/2002
Action: Staff Letter - #R9-2002-0275

Global Id: T0606501117
Action Type: ENFORCEMENT

Map ID
Direction
Distance
Elevation

MAP FINDINGS

Site

Database(s)

EDR ID Number
EPA ID Number

UNOCAL SERVICE STATION #6 (Continued)

S103992162

Date: 11/21/2001
Action: Staff Letter

Global Id: T0606501117
Action Type: ENFORCEMENT
Date: 10/07/2002
Action: Staff Letter - #R9-2002-318

Global Id: T0606501117
Action Type: ENFORCEMENT
Date: 10/22/2002
Action: Site Visit / Inspection / Sampling

Global Id: T0606501117
Action Type: ENFORCEMENT
Date: 10/23/2002
Action: Site Visit / Inspection / Sampling

Global Id: T0606501117
Action Type: ENFORCEMENT
Date: 03/25/2003
Action: Staff Letter

Global Id: T0606501117
Action Type: ENFORCEMENT
Date: 08/11/2003
Action: * Verbal Communication

Global Id: T0606501117
Action Type: Other
Date: 03/21/1989
Action: Leak Began

Global Id: T0606501117
Action Type: RESPONSE
Date: 12/02/2002
Action: Other Report / Document

Global Id: T0606501117
Action Type: RESPONSE
Date: 01/17/2003
Action: Soil and Water Investigation Workplan

Global Id: T0606501117
Action Type: RESPONSE
Date: 10/07/2002
Action: Other Workplan

Global Id: T0606501117
Action Type: ENFORCEMENT
Date: 06/10/2005
Action: Staff Letter - #R9-2005-0178

Global Id: T0606501117
Action Type: ENFORCEMENT
Date: 12/17/2004
Action: Staff Letter

Map ID
Direction
Distance
Elevation

MAP FINDINGS

Site

Database(s)

EDR ID Number
EPA ID Number

UNOCAL SERVICE STATION #6 (Continued)

S103992162

Global Id: T0606501117
Action Type: ENFORCEMENT
Date: 09/08/2004
Action: * Verbal Communication

Global Id: T0606501117
Action Type: ENFORCEMENT
Date: 11/30/2005
Action: Staff Letter

Global Id: T0606501117
Action Type: ENFORCEMENT
Date: 09/30/2004
Action: Staff Letter

Global Id: T0606501117
Action Type: Other
Date: 03/21/1989
Action: Leak Discovery

Global Id: T0606501117
Action Type: RESPONSE
Date: 07/30/2003
Action: Remedial Progress Report

Global Id: T0606501117
Action Type: RESPONSE
Date: 07/30/2003
Action: Monitoring Report - Quarterly

Global Id: T0606501117
Action Type: RESPONSE
Date: 04/30/2003
Action: Remedial Progress Report

Global Id: T0606501117
Action Type: RESPONSE
Date: 07/31/2002
Action: Monitoring Report - Quarterly

Global Id: T0606501117
Action Type: RESPONSE
Date: 10/31/2002
Action: Monitoring Report - Quarterly

Global Id: T0606501117
Action Type: RESPONSE
Date: 01/31/2003
Action: Monitoring Report - Quarterly

Global Id: T0606501117
Action Type: RESPONSE
Date: 02/01/2011
Action: Monitoring Report - Semi-Annually

LUST:
Global Id: T0606501117

Map ID
Direction
Distance
Elevation

MAP FINDINGS

Site

Database(s)

EDR ID Number
EPA ID Number

UNOCAL SERVICE STATION #6 (Continued)

S103992162

Status:	Open - Case Begin Date
Status Date:	03/21/1989
Global Id:	T0606501117
Status:	Open - Site Assessment
Status Date:	08/04/1989
Global Id:	T0606501117
Status:	Open - Site Assessment
Status Date:	08/10/1989
Global Id:	T0606501117
Status:	Open - Remediation
Status Date:	01/31/2001
Global Id:	T0606501117
Status:	Open - Verification Monitoring
Status Date:	01/31/2001
Global Id:	T0606501117
Status:	Open - Remediation
Status Date:	03/12/2001
Global Id:	T0606501117
Status:	Open - Site Assessment
Status Date:	03/12/2001
Global Id:	T0606501117
Status:	Open - Verification Monitoring
Status Date:	04/25/2001
Global Id:	T0606501117
Status:	Open - Site Assessment
Status Date:	07/27/2001
Global Id:	T0606501117
Status:	Open - Site Assessment
Status Date:	09/17/2001
Global Id:	T0606501117
Status:	Open - Verification Monitoring
Status Date:	11/20/2001
Global Id:	T0606501117
Status:	Open - Remediation
Status Date:	12/14/2001
Global Id:	T0606501117
Status:	Open - Remediation
Status Date:	01/31/2002
Global Id:	T0606501117
Status:	Open - Verification Monitoring
Status Date:	04/15/2002
Global Id:	T0606501117
Status:	Open - Remediation

Map ID
Direction
Distance
Elevation

MAP FINDINGS

Site

Database(s)

EDR ID Number
EPA ID Number

UNOCAL SERVICE STATION #6 (Continued)

S103992162

Status Date:	08/22/2002
Global Id:	T0606501117
Status:	Open - Remediation
Status Date:	04/30/2003
Global Id:	T0606501117
Status:	Open - Remediation
Status Date:	07/30/2003
Global Id:	T0606501117
Status:	Open - Remediation
Status Date:	11/05/2003
Global Id:	T0606501117
Status:	Open - Remediation
Status Date:	01/30/2004
Global Id:	T0606501117
Status:	Open - Remediation
Status Date:	04/30/2004
Global Id:	T0606501117
Status:	Open - Remediation
Status Date:	07/30/2004
Global Id:	T0606501117
Status:	Open - Remediation
Status Date:	10/29/2004
Global Id:	T0606501117
Status:	Open - Remediation
Status Date:	01/31/2005
Global Id:	T0606501117
Status:	Open - Remediation
Status Date:	04/29/2005
Global Id:	T0606501117
Status:	Open - Remediation
Status Date:	07/29/2005
Global Id:	T0606501117
Status:	Open - Remediation
Status Date:	10/28/2005
Global Id:	T0606501117
Status:	Open - Remediation
Status Date:	01/31/2006
Global Id:	T0606501117
Status:	Open - Remediation
Status Date:	04/28/2006
Global Id:	T0606501117
Status:	Open - Remediation
Status Date:	07/31/2006

Map ID
Direction
Distance
Elevation

MAP FINDINGS

Site

Database(s)

EDR ID Number
EPA ID Number

UNOCAL SERVICE STATION #6 (Continued)

S103992162

Global Id: T0606501117
Status: Open - Remediation
Status Date: 10/31/2006

Global Id: T0606501117
Status: Open - Remediation
Status Date: 01/31/2007

Global Id: T0606501117
Status: Open - Remediation
Status Date: 04/30/2007

Global Id: T0606501117
Status: Open - Verification Monitoring
Status Date: 02/24/2011

Global Id: T0606501117
Status: Completed - Case Closed
Status Date: 01/07/2013

CDL:

Name: Not reported
Address: 28903 RANCHO CALIFORNIA
City,State,Zip: TEMECULA, CA 92390
Facility ID: 2000-05-031
Date: 05/05/2000
Labtype: Mobile Lab
Lab Type: Mobile Lab (M) - location where illegal drug lab equipment and materials were found in a vehicle or other mode of transport.

HIST CORTESE:

edr_fname: UNOCAL SERVICE STATION #6
edr_fadd1: 28903 RANCHO CALIFORNIA
City,State,Zip: TEMECULA, CA 92390
Region: CORTESE
Facility County Code: 33
Reg By: LTNKA
Reg Id: 9UT1433

BF231
ESE
1/8-1/4
0.197 mi.
1039 ft.

TOSCO CORPORATION STATION #31192
28903 RANCHO CALIFORNIA R
TEMECULA, CA 92390
Site 2 of 6 in cluster BF

CERS HAZ WASTE **S113074603**
CERS TANKS **N/A**
HAZNET
CERS

Actual:
1006 ft.
Focus Map:
6

CERS HAZ WASTE:
Name: TEMECULA 76
Address: 28903 RANCHO CALIFORNIA RD
City,State,Zip: TEMECULA, CA 92590
Site ID: 160090
CERS ID: 10325548
CERS Description: Hazardous Waste Generator

CERS TANKS:

Name: TEMECULA 76

Map ID
Direction
Distance
Elevation

MAP FINDINGS

Site

Database(s)

EDR ID Number
EPA ID Number

TOSCO CORPORATION STATION #31192 (Continued)

S113074603

Address: 28903 RANCHO CALIFORNIA RD
City,State,Zip: TEMECULA, CA 92590
Site ID: 160090
CERS ID: 10325548
CERS Description: Underground Storage Tank

HAZNET:

Name: TOSCO CORPORATION STATION #31192
Address: 28903 RANCHO CALIFORNIA R
Address 2: Not reported
City,State,Zip: TEMECULA, CA 923900000
Year: 1998
Gepaid: CAL000135637
Contact: HAZMAT SPECIALIST
Telephone: 6027284180
Mailing Name: Not reported
Mailing Address: PO BOX 52085
Gen County: 33
Waste Category: Aqueous solution with total organic residues less than 10 percent
TSD EPA ID: CAD028409019
TSD County: 19
Disposal Method: Treatment, Tank
Tons: 0.3612

Additional Info:

Year: 1998
Shipment Date: 19980713
Creation Date: 9/15/1998 0:00:00
Receipt Date: 19980722
Manifest ID: 98246731
Gen EPA ID: CAL000135637
Trans EPA ID: CAR000031211
Trans Name: Not reported
Trans 2 EPA ID: Not reported
Trans 2 Name: Not reported
TSD EPA ID: CAD028409019
Trans Name: Not reported
TSD Alt EPA ID: Not reported
TSD Alt Name: Not reported
Waste Code: 134
RCRA Code: D001
Meth Code: T01
Quantity Tons: 0.1512
Waste Quantity: 36
Quantity Unit: G
Additional Code 1: Not reported
Additional Code 2: Not reported
Additional Code 3: Not reported
Additional Code 4: Not reported
Additional Code 5: Not reported

Year: 1998
Shipment Date: 19980507
Creation Date: 6/26/1998 0:00:00
Receipt Date: 19980511
Manifest ID: 98092189
Gen EPA ID: CAL000135637

Map ID
Direction
Distance
Elevation

MAP FINDINGS

Site

Database(s)

EDR ID Number
EPA ID Number

TOSCO CORPORATION STATION #31192 (Continued)

S113074603

Trans EPA ID: CAR000031211
Trans Name: Not reported
Trans 2 EPA ID: Not reported
Trans 2 Name: Not reported
TSDf EPA ID: CAD028409019
Trans Name: Not reported
TSDf Alt EPA ID: CAD028409019
TSDf Alt Name: Not reported
Waste Code: 134
RCRA Code: D001
Meth Code: T01
Quantity Tons: 0.21
Waste Quantity: 50
Quantity Unit: G
Additional Code 1: Not reported
Additional Code 2: Not reported
Additional Code 3: Not reported
Additional Code 4: Not reported
Additional Code 5: Not reported

Year: 1998
Shipment Date: 19980121
Creation Date: 3/31/1998 0:00:00
Receipt Date: 19980123
Manifest ID: 97210147
Gen EPA ID: CAL000135637
Trans EPA ID: CAR000031211
Trans Name: Not reported
Trans 2 EPA ID: Not reported
Trans 2 Name: Not reported
TSDf EPA ID: CAD028409019
Trans Name: Not reported
TSDf Alt EPA ID: CAD028409019
TSDf Alt Name: Not reported
Waste Code: 133
RCRA Code: D001
Meth Code: T01
Quantity Tons: 0.1292
Waste Quantity: 31
Quantity Unit: G
Additional Code 1: Not reported
Additional Code 2: Not reported
Additional Code 3: Not reported
Additional Code 4: Not reported
Additional Code 5: Not reported

Name: TOSCO CORPORATION STATION #31192
Address: 28903 RANCHO CALIFORNIA R
Address 2: Not reported
City,State,Zip: TEMECULA, CA 923900000
Year: 1998
Gepaid: CAL000135637
Contact: HAZMAT SPECIALIST
Telephone: 6027284180
Mailing Name: Not reported
Mailing Address: PO BOX 52085

Map ID
Direction
Distance
Elevation

MAP FINDINGS

Site

Database(s)

EDR ID Number
EPA ID Number

TOSCO CORPORATION STATION #31192 (Continued)

S113074603

Gen County: 33
Waste Category: Aqueous solution with total organic residues 10 percent or more
TSD EPA ID: CAD028409019
TSD County: 19
Disposal Method: Treatment, Tank
Tons: 0.1292

Additional Info:

Year: 1998
Shipment Date: 19980713
Creation Date: 9/15/1998 0:00:00
Receipt Date: 19980722
Manifest ID: 98246731
Gen EPA ID: CAL000135637
Trans EPA ID: CAR000031211
Trans Name: Not reported
Trans 2 EPA ID: Not reported
Trans 2 Name: Not reported
TSD EPA ID: CAD028409019
Trans Name: Not reported
TSD Alt EPA ID: Not reported
TSD Alt Name: Not reported
Waste Code: 134
RCRA Code: D001
Meth Code: T01
Quantity Tons: 0.1512
Waste Quantity: 36
Quantity Unit: G
Additional Code 1: Not reported
Additional Code 2: Not reported
Additional Code 3: Not reported
Additional Code 4: Not reported
Additional Code 5: Not reported

Year: 1998
Shipment Date: 19980507
Creation Date: 6/26/1998 0:00:00
Receipt Date: 19980511
Manifest ID: 98092189
Gen EPA ID: CAL000135637
Trans EPA ID: CAR000031211
Trans Name: Not reported
Trans 2 EPA ID: Not reported
Trans 2 Name: Not reported
TSD EPA ID: CAD028409019
Trans Name: Not reported
TSD Alt EPA ID: CAD028409019
TSD Alt Name: Not reported
Waste Code: 134
RCRA Code: D001
Meth Code: T01
Quantity Tons: 0.21
Waste Quantity: 50
Quantity Unit: G
Additional Code 1: Not reported
Additional Code 2: Not reported
Additional Code 3: Not reported
Additional Code 4: Not reported

Map ID
Direction
Distance
Elevation

MAP FINDINGS

Site

Database(s)

EDR ID Number
EPA ID Number

TOSCO CORPORATION STATION #31192 (Continued)

S113074603

Additional Code 5: Not reported
Year: 1998
Shipment Date: 19980121
Creation Date: 3/31/1998 0:00:00
Receipt Date: 19980123
Manifest ID: 97210147
Gen EPA ID: CAL000135637
Trans EPA ID: CAR000031211
Trans Name: Not reported
Trans 2 EPA ID: Not reported
Trans 2 Name: Not reported
TSD EPA ID: CAD028409019
Trans Name: Not reported
TSD EPA Alt ID: CAD028409019
TSD EPA Alt Name: Not reported
Waste Code: 133
RCRA Code: D001
Meth Code: T01
Quantity Tons: 0.1292
Waste Quantity: 31
Quantity Unit: G
Additional Code 1: Not reported
Additional Code 2: Not reported
Additional Code 3: Not reported
Additional Code 4: Not reported
Additional Code 5: Not reported

Name: TOSCO CORPORATION STATION #31192
Address: 28903 RANCHO CALIFORNIA R
Address 2: Not reported
City,State,Zip: TEMECULA, CA 923900000
Year: 2002
Gepaid: CAL000135637
Contact: HAZMAT SPECIALIST
Telephone: 6027284180
Mailing Name: Not reported
Mailing Address: PO BOX 52085
Gen County: 33
Waste Category: Unspecified aqueous solution
TSD EPA ID: CAD028409019
TSD County: 19
Disposal Method: Transfer Station
Tons: 0.21

Additional Info:

Year: 2002
Shipment Date: 20020905
Creation Date: 1/27/2003 18:33:26
Receipt Date: 20020911
Manifest ID: 21710991
Gen EPA ID: CAL000135637
Trans EPA ID: CAD982444481
Trans Name: Not reported
Trans 2 EPA ID: Not reported
Trans 2 Name: Not reported
TSD EPA ID: CAD028409019

Map ID
Direction
Distance
Elevation

MAP FINDINGS

Site

Database(s)

EDR ID Number
EPA ID Number

TOSCO CORPORATION STATION #31192 (Continued)

S113074603

Trans Name:	Not reported
TSDf Alt EPA ID:	Not reported
TSDf Alt Name:	Not reported
Waste Code:	134
RCRA Code:	Not reported
Meth Code:	T01
Quantity Tons:	4.2
Waste Quantity:	1000
Quantity Unit:	G
Additional Code 1:	Not reported
Additional Code 2:	Not reported
Additional Code 3:	Not reported
Additional Code 4:	Not reported
Additional Code 5:	Not reported
Year:	2002
Shipment Date:	20020213
Creation Date:	7/25/2002 18:31:24
Receipt Date:	20020215
Manifest ID:	21701672
Gen EPA ID:	CAL000135637
Trans EPA ID:	CAD982444481
Trans Name:	Not reported
Trans 2 EPA ID:	Not reported
Trans 2 Name:	Not reported
TSDf EPA ID:	CAD028409019
Trans Name:	Not reported
TSDf Alt EPA ID:	Not reported
TSDf Alt Name:	Not reported
Waste Code:	135
RCRA Code:	D001
Meth Code:	H01
Quantity Tons:	0.21
Waste Quantity:	50
Quantity Unit:	G
Additional Code 1:	Not reported
Additional Code 2:	Not reported
Additional Code 3:	Not reported
Additional Code 4:	Not reported
Additional Code 5:	Not reported
Year:	2002
Shipment Date:	20020301
Creation Date:	7/17/2002 18:32:08
Receipt Date:	20020306
Manifest ID:	21701939
Gen EPA ID:	CAL000135637
Trans EPA ID:	CAD982444481
Trans Name:	Not reported
Trans 2 EPA ID:	Not reported
Trans 2 Name:	Not reported
TSDf EPA ID:	CAD028409019
Trans Name:	Not reported
TSDf Alt EPA ID:	Not reported
TSDf Alt Name:	Not reported
Waste Code:	352
RCRA Code:	D001

Map ID
Direction
Distance
Elevation

MAP FINDINGS

Site

Database(s)

EDR ID Number
EPA ID Number

TOSCO CORPORATION STATION #31192 (Continued)

S113074603

Meth Code: H01
Quantity Tons: 0.147
Waste Quantity: 294
Quantity Unit: P
Additional Code 1: Not reported
Additional Code 2: Not reported
Additional Code 3: Not reported
Additional Code 4: Not reported
Additional Code 5: Not reported

Name: TOSCO CORPORATION STATION #31192
Address: 28903 RANCHO CALIFORNIA R
Address 2: Not reported
City,State,Zip: TEMECULA, CA 923900000
Year: 2002
Gepaid: CAL000135637
Contact: HAZMAT SPECIALIST
Telephone: 6027284180
Mailing Name: Not reported
Mailing Address: PO BOX 52085
Gen County: 33
Waste Category: Aqueous solution with total organic residues less than 10 percent
TSD EPA ID: CAD028409019
TSD County: 19
Disposal Method: Treatment, Tank
Tons: 4.2

Additional Info:

Year: 2002
Shipment Date: 20020905
Creation Date: 1/27/2003 18:33:26
Receipt Date: 20020911
Manifest ID: 21710991
Gen EPA ID: CAL000135637
Trans EPA ID: CAD982444481
Trans Name: Not reported
Trans 2 EPA ID: Not reported
Trans 2 Name: Not reported
TSD EPA ID: CAD028409019
Trans Name: Not reported
TSD Alt EPA ID: Not reported
TSD Alt Name: Not reported
Waste Code: 134
RCRA Code: Not reported
Meth Code: T01
Quantity Tons: 4.2
Waste Quantity: 1000
Quantity Unit: G
Additional Code 1: Not reported
Additional Code 2: Not reported
Additional Code 3: Not reported
Additional Code 4: Not reported
Additional Code 5: Not reported

Year: 2002
Shipment Date: 20020213
Creation Date: 7/25/2002 18:31:24

Map ID
Direction
Distance
Elevation

MAP FINDINGS

Site

Database(s)

EDR ID Number
EPA ID Number

TOSCO CORPORATION STATION #31192 (Continued)

S113074603

Receipt Date: 20020215
Manifest ID: 21701672
Gen EPA ID: CAL000135637
Trans EPA ID: CAD982444481
Trans Name: Not reported
Trans 2 EPA ID: Not reported
Trans 2 Name: Not reported
TSDf EPA ID: CAD028409019
Trans Name: Not reported
TSDf Alt EPA ID: Not reported
TSDf Alt Name: Not reported
Waste Code: 135
RCRA Code: D001
Meth Code: H01
Quantity Tons: 0.21
Waste Quantity: 50
Quantity Unit: G
Additional Code 1: Not reported
Additional Code 2: Not reported
Additional Code 3: Not reported
Additional Code 4: Not reported
Additional Code 5: Not reported

Year: 2002
Shipment Date: 20020301
Creation Date: 7/17/2002 18:32:08
Receipt Date: 20020306
Manifest ID: 21701939
Gen EPA ID: CAL000135637
Trans EPA ID: CAD982444481
Trans Name: Not reported
Trans 2 EPA ID: Not reported
Trans 2 Name: Not reported
TSDf EPA ID: CAD028409019
Trans Name: Not reported
TSDf Alt EPA ID: Not reported
TSDf Alt Name: Not reported
Waste Code: 352
RCRA Code: D001
Meth Code: H01
Quantity Tons: 0.147
Waste Quantity: 294
Quantity Unit: P
Additional Code 1: Not reported
Additional Code 2: Not reported
Additional Code 3: Not reported
Additional Code 4: Not reported
Additional Code 5: Not reported

Name: TOSCO CORPORATION STATION #31192
Address: 28903 RANCHO CALIFORNIA R
Address 2: Not reported
City,State,Zip: TEMECULA, CA 923900000
Year: 2002
Gepaid: CAL000135637
Contact: HAZMAT SPECIALIST

Map ID
Direction
Distance
Elevation

MAP FINDINGS

Site

Database(s)

EDR ID Number
EPA ID Number

TOSCO CORPORATION STATION #31192 (Continued)

S113074603

Telephone: 6027284180
Mailing Name: Not reported
Mailing Address: PO BOX 52085
Gen County: 33
Waste Category: Other organic solids
TSD EPA ID: CAD028409019
TSD County: 19
Disposal Method: Transfer Station
Tons: 0.147

Additional Info:

Year: 2002
Shipment Date: 20020905
Creation Date: 1/27/2003 18:33:26
Receipt Date: 20020911
Manifest ID: 21710991
Gen EPA ID: CAL000135637
Trans EPA ID: CAD982444481
Trans Name: Not reported
Trans 2 EPA ID: Not reported
Trans 2 Name: Not reported
TSD EPA ID: CAD028409019
Trans Name: Not reported
TSD Alt EPA ID: Not reported
TSD Alt Name: Not reported
Waste Code: 134
RCRA Code: Not reported
Meth Code: T01
Quantity Tons: 4.2
Waste Quantity: 1000
Quantity Unit: G
Additional Code 1: Not reported
Additional Code 2: Not reported
Additional Code 3: Not reported
Additional Code 4: Not reported
Additional Code 5: Not reported

Year: 2002
Shipment Date: 20020213
Creation Date: 7/25/2002 18:31:24
Receipt Date: 20020215
Manifest ID: 21701672
Gen EPA ID: CAL000135637
Trans EPA ID: CAD982444481
Trans Name: Not reported
Trans 2 EPA ID: Not reported
Trans 2 Name: Not reported
TSD EPA ID: CAD028409019
Trans Name: Not reported
TSD Alt EPA ID: Not reported
TSD Alt Name: Not reported
Waste Code: 135
RCRA Code: D001
Meth Code: H01
Quantity Tons: 0.21
Waste Quantity: 50
Quantity Unit: G
Additional Code 1: Not reported

Map ID
Direction
Distance
Elevation

MAP FINDINGS

Site

Database(s)

EDR ID Number
EPA ID Number

TOSCO CORPORATION STATION #31192 (Continued)

S113074603

Additional Code 2: Not reported
Additional Code 3: Not reported
Additional Code 4: Not reported
Additional Code 5: Not reported

Year: 2002
Shipment Date: 20020301
Creation Date: 7/17/2002 18:32:08
Receipt Date: 20020306
Manifest ID: 21701939
Gen EPA ID: CAL000135637
Trans EPA ID: CAD982444481
Trans Name: Not reported
Trans 2 EPA ID: Not reported
Trans 2 Name: Not reported
TSD EPA ID: CAD028409019
Trans Name: Not reported
TSD EPA ID: Not reported
TSD Alt Name: Not reported
Waste Code: 352
RCRA Code: D001
Meth Code: H01
Quantity Tons: 0.147
Waste Quantity: 294
Quantity Unit: P
Additional Code 1: Not reported
Additional Code 2: Not reported
Additional Code 3: Not reported
Additional Code 4: Not reported
Additional Code 5: Not reported

Name: TOSCO CORPORATION STATION #31192
Address: 28903 RANCHO CALIFORNIA R
Address 2: Not reported
City,State,Zip: TEMECULA, CA 923900000
Year: 2003
Gepaid: CAL000135637
Contact: HAZMAT SPECIALIST
Telephone: 6027284180
Mailing Name: Not reported
Mailing Address: PO BOX 52085
Gen County: 33
Waste Category: Unspecified organic liquid mixture
TSD EPA ID: CAD028409019
TSD County: 19
Disposal Method: Treatment, Tank
Tons: 0.68

Additional Info:
Year: 2003
Shipment Date: 20031016
Creation Date: 8/3/2004 15:00:31
Receipt Date: 20031017
Manifest ID: 22622368
Gen EPA ID: CAL000135637
Trans EPA ID: CAR000118992
Trans Name: ADVANCED FUEL FILTRATION

Map ID
Direction
Distance
Elevation

MAP FINDINGS

Site

Database(s)

EDR ID Number
EPA ID Number

TOSCO CORPORATION STATION #31192 (Continued)

S113074603

Trans 2 EPA ID: Not reported
Trans 2 Name: Not reported
TSDf EPA ID: CAD028409019
Trans Name: CROSBY & OVERTON
TSDf Alt EPA ID: CAD028409019
TSDf Alt Name: Not reported
Waste Code: 343
RCRA Code: D001
Meth Code: T01
Quantity Tons: 0.68
Waste Quantity: 200
Quantity Unit: G
Additional Code 1: Not reported
Additional Code 2: Not reported
Additional Code 3: Not reported
Additional Code 4: Not reported
Additional Code 5: Not reported

CERS:

Name: TEMECULA 76
Address: 28903 RANCHO CALIFORNIA RD
City,State,Zip: TEMECULA, CA 92590
Site ID: 160090
CERS ID: 10325548
CERS Description: Chemical Storage Facilities

Violations:

Site ID: 160090
Site Name: Temecula 76
Violation Date: 06-23-2015
Citation: HSC 6.95 25505(a)(4) - California Health and Safety Code, Chapter 6.95, Section(s) 25505(a)(4)
Violation Description: Failure to provide initial and annual training to all employees in safety procedures in the event of a release or threatened release of a hazardous material or failure to document and maintain training records for a minimum of three years.
Violation Notes: Returned to compliance on 08/07/2015.
Violation Division: Riverside County Department of Env Health
Violation Program: HMRRP
Violation Source: CERS

Site ID: 160090
Site Name: Temecula 76
Violation Date: 06-19-2017
Citation: 23 CCR 16 2636(f)(1) - California Code of Regulations, Title 23, Chapter 16, Section(s) 2636(f)(1)
Violation Description: Failure of the double-walled pressurized piping to be continuously monitored with a system that activates an audible and visual alarm or stops flow at the dispenser when a leak is detected.
Violation Notes: Returned to compliance on 06/19/2017.
Violation Division: Riverside County Department of Env Health
Violation Program: UST
Violation Source: CERS

Site ID: 160090
Site Name: Temecula 76

Map ID
Direction
Distance
Elevation

MAP FINDINGS

Site

Database(s)

EDR ID Number
EPA ID Number

TOSCO CORPORATION STATION #31192 (Continued)

S113074603

Violation Date: 06-12-2019
Citation: 23 CCR 16 2712(b)(1) and (2) - California Code of Regulations, Title 23, Chapter 16, Section(s) 2712(b)(1) and (2)
Violation Description: Failure to maintain monitoring records for release detection and/or maintain records of appropriate follow-up actions.
Violation Notes: Returned to compliance on 06/12/2019. OBSERVATION: Observed alarm occurrences on 5/21/19, 1/17/19, 2/3/19 noted on daily alarm systems check log by Manager but no record of appropriate follow-up action logged on how alarm conditions were cleared. CORRECTIVE ACTION: Owner/operator shall ensure records of appropriate follow-up action for alarm conditions are documented and maintained on site readily available for review. Manager was able to find work orders for how alarms were addressed. Discussed with manager indicating follow up/actions taken regarding alarms found by facility. Violation was corrected onsite via understanding of documentation of alarm follow up.
Violation Division: Riverside County Department of Env Health
Violation Program: UST
Violation Source: CERS

Site ID: 160090
Site Name: Temecula 76
Violation Date: 06-19-2017
Citation: 23 CCR 16 2638(d) - California Code of Regulations, Title 23, Chapter 16, Section(s) 2638(d)
Violation Description: Failure to submit the Annual Monitoring System Certification Form to the CUPA within 30 days of completion of the test.
Violation Notes: Returned to compliance on 06/19/2017.
Violation Division: Riverside County Department of Env Health
Violation Program: UST
Violation Source: CERS

Site ID: 160090
Site Name: Temecula 76
Violation Date: 06-12-2019
Citation: 23 CCR 16 2716(a) through (e) - California Code of Regulations, Title 23, Chapter 16, Section(s) 2716(a) through (e)
Violation Description: For designated operator (DO) monthly inspections conducted before October 1, 2018, failure to comply with one or more of the following requirements: Be performed by an ICC certified DO. Inspect monthly alarm history report, check that alarms are documented and responded to appropriately, and attach a copy. Inspect for the presence of liquid/debris in spill containers. Inspect for the presence of liquid/debris in under dispenser containment (UDC) and ensure that the monitoring equipment is positioned correctly. Inspect for liquid or debris in containment sumps where an alarm occurred with no service visit. Check that all testing and maintenance has been completed and documented. Verify that all facility employees have been trained in accordance with 23 CCR 2715(c). For designated operator (DO) 30 day inspections conducted on and after October 1, 2018, failure to conduct the designated UST operator visual inspection at least once every 30 days.
Violation Notes: OBSERVATION: Observed that Designated Operator inspections are being improperly performed. Specifically, observed work orders for addressed alarms not being attached to DO report documenting alarms as required. Observed the following alarms addressed on corresponding DO inspections with no attached work order L2: 87 fill alarm 2/3/19, L5:

Map ID
Direction
Distance
Elevation

MAP FINDINGS

Site

Database(s)

EDR ID Number
EPA ID Number

TOSCO CORPORATION STATION #31192 (Continued)

S113074603

Premium fill alarm 5/21/19, and L8: Diesel Fill alarm 1/17/19. Manager onsite when asked for work orders for alarms addressed was able to find them in her files. CORRECTIVE ACTION: Owner/operator shall ensure that the Designated Operator is properly conducting inspections, noting observations, reviewing paperwork and alarm history reports, ATTACHING required documentation and any other DO required functions.

Violation Division: Riverside County Department of Env Health
Violation Program: UST
Violation Source: CERS

Site ID: 160090
Site Name: Temecula 76
Violation Date: 08-04-2015
Citation: HSC 6.95 25508(a)(1) - California Health and Safety Code, Chapter 6.95, Section(s) 25508(a)(1)

Violation Description: Failure to establish and electronically submit an adequate training program in safety procedures in the event of a release or threatened release of a hazardous material.

Violation Notes: Returned to compliance on 08/07/2015.
Violation Division: Riverside County Department of Env Health
Violation Program: HMRRP
Violation Source: CERS

Site ID: 160090
Site Name: Temecula 76
Violation Date: 06-23-2015
Citation: 40 CFR 1 265.171 - U.S. Code of Federal Regulations, Title 40, Chapter 1, Section(s) 265.171

Violation Description: Failure to accumulate hazardous waste in a container that is in good condition.

Violation Notes: Returned to compliance on 08/04/2015.
Violation Division: Riverside County Department of Env Health
Violation Program: HW
Violation Source: CERS

Site ID: 160090
Site Name: Temecula 76
Violation Date: 08-04-2015
Citation: HSC 6.95 25505(a)(4) - California Health and Safety Code, Chapter 6.95, Section(s) 25505(a)(4)

Violation Description: Failure to provide initial and annual training to all employees in safety procedures in the event of a release or threatened release of a hazardous material or failure to document and maintain training records for a minimum of three years.

Violation Notes: Returned to compliance on 08/07/2015.
Violation Division: Riverside County Department of Env Health
Violation Program: HMRRP
Violation Source: CERS

Site ID: 160090
Site Name: Temecula 76
Violation Date: 06-23-2015
Citation: 23 CCR 16 2715(c)(2) - California Code of Regulations, Title 23, Chapter 16, Section(s) 2715(c)(2)

Violation Description: Failure to comply with one or more of the following: maintain the spill bucket in good condition, containment free of debris/liquid, and/or to remove the contents of the spill bucket when a

Map ID
Direction
Distance
Elevation

MAP FINDINGS

Site

Database(s)

EDR ID Number
EPA ID Number

TOSCO CORPORATION STATION #31192 (Continued)

S113074603

release/leak/spill was observed.
Violation Notes: Returned to compliance on 08/04/2015.
Violation Division: Riverside County Department of Env Health
Violation Program: UST
Violation Source: CERS

Site ID: 160090
Site Name: Temecula 76
Violation Date: 06-23-2015
Citation: HSC 6.95 Multiple - California Health and Safety Code, Chapter 6.95, Section(s) Multiple
Violation Description: Business Plan Program - Operations/Maintenance - General
Violation Notes: Returned to compliance on 06/23/2015.
Violation Division: Riverside County Department of Env Health
Violation Program: HMRRP
Violation Source: CERS

Site ID: 160090
Site Name: Temecula 76
Violation Date: 06-12-2019
Citation: 23 CCR 16 2712(i) - California Code of Regulations, Title 23, Chapter 16, Section(s) 2712(i)
Violation Description: Failure to have current UST Monitoring Plan available on site.
Violation Notes: Returned to compliance on 06/12/2019. OBSERVATION: No current UST Monitoring Plan available on site during inspection. Observed last available monitoring plan dated 2014. CORRECTIVE ACTION: Owner/operator shall maintain a current UST Monitoring Plan on site that has been accepted in CERS and make available for review. Most current accepted copy (Accepted 1/2019) was printed by inspector during time of annual monitoring certification and violation was corrected onsite.
Violation Division: Riverside County Department of Env Health
Violation Program: UST
Violation Source: CERS

Site ID: 160090
Site Name: Temecula 76
Violation Date: 06-23-2015
Citation: HSC 6.95 25508(a)(1) - California Health and Safety Code, Chapter 6.95, Section(s) 25508(a)(1)
Violation Description: Failure to establish and electronically submit an adequate training program in safety procedures in the event of a release or threatened release of a hazardous material.
Violation Notes: Returned to compliance on 08/07/2015.
Violation Division: Riverside County Department of Env Health
Violation Program: HMRRP
Violation Source: CERS

Site ID: 160090
Site Name: Temecula 76
Violation Date: 06-23-2015
Citation: 22 CCR 12 66262.34(f) - California Code of Regulations, Title 22, Chapter 12, Section(s) 66262.34(f)
Violation Description: Failure to properly label hazardous waste accumulation containers with the following requirements: "Hazardous Waste", name and address of the generator, physical and chemical characteristics of the Hazardous Waste, and starting accumulation date.

Map ID
Direction
Distance
Elevation

MAP FINDINGS

Site

Database(s)

EDR ID Number
EPA ID Number

TOSCO CORPORATION STATION #31192 (Continued)

S113074603

Violation Notes: Returned to compliance on 08/04/2015.
Violation Division: Riverside County Department of Env Health
Violation Program: HW
Violation Source: CERS

Site ID: 160090
Site Name: Temecula 76
Violation Date: 06-18-2014
Citation: 23 CCR 16 2636(f)(1) - California Code of Regulations, Title 23, Chapter 16, Section(s) 2636(f)(1)
Violation Description: Failure of the double wall pressurized piping in the under dispenser containment to be continuously monitored by a method that either shuts down the flow of product to the dispenser or activates an audible/visual alarm when a leak is detected.

Violation Notes: Returned to compliance on 06/18/2014.
Violation Division: Riverside County Department of Env Health
Violation Program: UST
Violation Source: CERS

Site ID: 160090
Site Name: Temecula 76
Violation Date: 06-23-2015
Citation: HSC 6.95 25508(a)(1) - California Health and Safety Code, Chapter 6.95, Section(s) 25508(a)(1)
Violation Description: Failure to complete and electronically submit hazardous material inventory information for all reportable hazardous materials on site at or above reportable quantities.

Violation Notes: Returned to compliance on 08/04/2015.
Violation Division: Riverside County Department of Env Health
Violation Program: HMRRP
Violation Source: CERS

Site ID: 160090
Site Name: Temecula 76
Violation Date: 06-23-2015
Citation: HSC 6.75 25299.30-25299.34 - California Health and Safety Code, Chapter 6.75, Section(s) 25299.30-25299.34
Violation Description: Failure to submit and maintain complete and current Certification of Financial Responsibility or other mechanism of financial assurance.

Violation Notes: Returned to compliance on 08/04/2015.
Violation Division: Riverside County Department of Env Health
Violation Program: UST
Violation Source: CERS

Site ID: 160090
Site Name: Temecula 76
Violation Date: 06-12-2019
Citation: 23 CCR 16 2712(b)(1)(G) - California Code of Regulations, Title 23, Chapter 16, Section(s) 2712(b)(1)(G)
Violation Description: Failure to comply with one or more of the following overflow prevention equipment requirements: Alert the transfer operator when the tank is 90 percent full by restricting the flow into the tank or triggering an audible and visual alarm; or Restrict delivery of flow to the tank at least 30 minutes before the tank overfills, provided the restriction occurs when the tank is filled to no more than 95 percent of capacity; and activate an audible alarm at least five minutes before the tank overfills; or Provide positive shut-off of

Map ID
Direction
Distance
Elevation

MAP FINDINGS

Site

Database(s)

EDR ID Number
EPA ID Number

TOSCO CORPORATION STATION #31192 (Continued)

S113074603

flow to the tank when the tank is filled to no more than 95 percent of capacity; or Provide positive shut-off of flow to the tank so that none of the fittings located on the top of the tank are exposed to product due to overfilling. Install/retrofit overfill prevention equipment that does not use flow restrictors on vent piping to meet overfill prevention equipment requirements when the overfill prevention equipment is installed, repaired, or replaced on and after October 1,- 2018. For USTs installed before October 1, 2018, perform an inspection by October 13, 2018 and every 36 months thereafter. For USTs installed on and after October- 1,- 2018, perform an inspection at installation and every 36 months thereafter. Inspected within 30 days after a repair to the overfill prevention equipment. Inspected using an applicable manufacturer guidelines, industry codes, engineering standards, or a method approved by a professional engineer. Inspected by a certified UST service technician. Maintain records of overfill prevention equipment inspection for 36 months.

Violation Notes: OBSERVATION: An overfill equipment inspection was not completed by the October 13, 2018 deadline. Overfill inspection had been scheduled for 6/12/19 but technician onsite rescheduled to 6/21/19 due to scheduling conflict. CORRECTIVE ACTION: Owner/operator shall immediately schedule and complete an overfill equipment inspection providing the required 48 hour notification prior to conducting the inspection. Inspection results and all supporting documentation (inspection procedures used, tank charts, printouts, etc.) must be submitted to this Department within 30 days upon completion of the inspection.

Violation Division: Riverside County Department of Env Health
Violation Program: UST
Violation Source: CERS

Site ID: 160090
Site Name: Temecula 76
Violation Date: 06-19-2017
Citation: 22 CCR 12 66262.34(f) - California Code of Regulations, Title 22, Chapter 12, Section(s) 66262.34(f)

Violation Description: Failure to properly label hazardous waste accumulation containers and portable tanks with the following requirements: "Hazardous Waste", name and address of the generator, physical and chemical characteristics of the Hazardous Waste, and starting accumulation date.

Violation Notes: Returned to compliance on 06/19/2017.
Violation Division: Riverside County Department of Env Health
Violation Program: HW
Violation Source: CERS

Site ID: 160090
Site Name: Temecula 76
Violation Date: 06-12-2019
Citation: 23 CCR 16 2712(i), 2632(d)(2), 2634(e), 2641(h) - California Code of Regulations, Title 23, Chapter 16, Section(s) 2712(i), 2632(d)(2), 2634(e), 2641(h)

Violation Description: Failure to submit a current UST Response Plan available on site.
Violation Notes: Returned to compliance on 06/12/2019. OBSERVATION: No current UST Response Plan available on site during inspection. Observed last printed UST response plan dated 2014. CORRECTIVE ACTION: Owner/operator shall maintain a current UST Response Plan on site that has been accepted in CERS and make available for review. Current UST Response Plan was printed during time of inspection by inspector.

Map ID
Direction
Distance
Elevation

MAP FINDINGS

Site

Database(s)

EDR ID Number
EPA ID Number

TOSCO CORPORATION STATION #31192 (Continued)

S113074603

Violation was corrected onsite.
Violation Division: Riverside County Department of Env Health
Violation Program: UST
Violation Source: CERS

Site ID: 160090
Site Name: Temecula 76
Violation Date: 06-18-2018
Citation: 23 CCR 16 2636(f)(1) - California Code of Regulations, Title 23, Chapter 16, Section(s) 2636(f)(1)
Violation Description: Failure of the double-walled pressurized piping to be continuously monitored with a system that activates an audible and visual alarm or stops flow at the dispenser when a leak is detected.

Violation Notes: Returned to compliance on 07/23/2018.
Violation Division: Riverside County Department of Env Health
Violation Program: UST
Violation Source: CERS

Evaluation:
Eval General Type: Other/Unknown
Eval Date: 05-11-2017
Violations Found: No
Eval Type: Other, not routine, done by local agency
Eval Notes: Not reported
Eval Division: Riverside County Department of Env Health
Eval Program: UST
Eval Source: CERS

Eval General Type: Compliance Evaluation Inspection
Eval Date: 06-23-2015
Violations Found: Yes
Eval Type: Routine done by local agency
Eval Notes: Not reported
Eval Division: Riverside County Department of Env Health
Eval Program: UST
Eval Source: CERS

Eval General Type: Other/Unknown
Eval Date: 08-04-2015
Violations Found: No
Eval Type: Other, not routine, done by local agency
Eval Notes: Not reported
Eval Division: Riverside County Department of Env Health
Eval Program: HW
Eval Source: CERS

Eval General Type: Compliance Evaluation Inspection
Eval Date: 06-12-2019
Violations Found: Yes
Eval Type: Routine done by local agency
Eval Notes: Not reported
Eval Division: Riverside County Department of Env Health
Eval Program: UST
Eval Source: CERS

Eval General Type: Compliance Evaluation Inspection
Eval Date: 06-18-2018

Map ID
Direction
Distance
Elevation

MAP FINDINGS

Site

Database(s)

EDR ID Number
EPA ID Number

TOSCO CORPORATION STATION #31192 (Continued)

S113074603

Violations Found:	Yes
Eval Type:	Routine done by local agency
Eval Notes:	Not reported
Eval Division:	Riverside County Department of Env Health
Eval Program:	UST
Eval Source:	CERS
Eval General Type:	Compliance Evaluation Inspection
Eval Date:	06-19-2017
Violations Found:	No
Eval Type:	Routine done by local agency
Eval Notes:	Not reported
Eval Division:	Riverside County Department of Env Health
Eval Program:	HMRRP
Eval Source:	CERS
Eval General Type:	Compliance Evaluation Inspection
Eval Date:	06-19-2017
Violations Found:	Yes
Eval Type:	Routine done by local agency
Eval Notes:	Not reported
Eval Division:	Riverside County Department of Env Health
Eval Program:	HW
Eval Source:	CERS
Eval General Type:	Other/Unknown
Eval Date:	08-04-2015
Violations Found:	No
Eval Type:	Other, not routine, done by local agency
Eval Notes:	Received monitoring cert. and spill bucket repair passing results
Eval Division:	Riverside County Department of Env Health
Eval Program:	UST
Eval Source:	CERS
Eval General Type:	Other/Unknown
Eval Date:	08-04-2015
Violations Found:	Yes
Eval Type:	Other, not routine, done by local agency
Eval Notes:	Not reported
Eval Division:	Riverside County Department of Env Health
Eval Program:	HMRRP
Eval Source:	CERS
Eval General Type:	Compliance Evaluation Inspection
Eval Date:	06-19-2017
Violations Found:	Yes
Eval Type:	Routine done by local agency
Eval Notes:	Not reported
Eval Division:	Riverside County Department of Env Health
Eval Program:	UST
Eval Source:	CERS
Eval General Type:	Compliance Evaluation Inspection
Eval Date:	06-24-2016
Violations Found:	No
Eval Type:	Routine done by local agency
Eval Notes:	Not reported

Map ID
Direction
Distance
Elevation

MAP FINDINGS

Site

Database(s)

EDR ID Number
EPA ID Number

TOSCO CORPORATION STATION #31192 (Continued)

S113074603

Eval Division: Riverside County Department of Env Health
Eval Program: UST
Eval Source: CERS

Eval General Type: Compliance Evaluation Inspection
Eval Date: 06-18-2014
Violations Found: Yes
Eval Type: Routine done by local agency
Eval Notes: Not reported
Eval Division: Riverside County Department of Env Health
Eval Program: UST
Eval Source: CERS

Eval General Type: Compliance Evaluation Inspection
Eval Date: 06-23-2015
Violations Found: Yes
Eval Type: Routine done by local agency
Eval Notes: Not reported
Eval Division: Riverside County Department of Env Health
Eval Program: HMRRP
Eval Source: CERS

Eval General Type: Compliance Evaluation Inspection
Eval Date: 06-23-2015
Violations Found: Yes
Eval Type: Routine done by local agency
Eval Notes: Not reported
Eval Division: Riverside County Department of Env Health
Eval Program: HW
Eval Source: CERS

Enforcement Action:

Site ID: 160090
Site Name: Temecula 76
Site Address: 28903 RANCHO CALIFORNIA RD
Site City: TEMECULA
Site Zip: 92590
Enf Action Date: 06-18-2014
Enf Action Type: Notice of Violation (Unified Program)
Enf Action Description: Notice of Violation Issued by the Inspector at the Time of Inspection
Enf Action Notes: Not reported
Enf Action Division: Riverside County Department of Env Health
Enf Action Program: UST
Enf Action Source: CERS

Site ID: 160090
Site Name: Temecula 76
Site Address: 28903 RANCHO CALIFORNIA RD
Site City: TEMECULA
Site Zip: 92590
Enf Action Date: 06-23-2015
Enf Action Type: Notice of Violation (Unified Program)
Enf Action Description: Notice of Violation Issued by the Inspector at the Time of Inspection
Enf Action Notes: Not reported
Enf Action Division: Riverside County Department of Env Health
Enf Action Program: HMRRP
Enf Action Source: CERS

Map ID
Direction
Distance
Elevation

MAP FINDINGS

Site

Database(s)

EDR ID Number
EPA ID Number

TOSCO CORPORATION STATION #31192 (Continued)

S113074603

Site ID: 160090
Site Name: Temecula 76
Site Address: 28903 RANCHO CALIFORNIA RD
Site City: TEMECULA
Site Zip: 92590
Enf Action Date: 06-23-2015
Enf Action Type: Notice of Violation (Unified Program)
Enf Action Description: Notice of Violation Issued by the Inspector at the Time of Inspection
Enf Action Notes: Not reported
Enf Action Division: Riverside County Department of Env Health
Enf Action Program: HW
Enf Action Source: CERS

Site ID: 160090
Site Name: Temecula 76
Site Address: 28903 RANCHO CALIFORNIA RD
Site City: TEMECULA
Site Zip: 92590
Enf Action Date: 06-23-2015
Enf Action Type: Notice of Violation (Unified Program)
Enf Action Description: Notice of Violation Issued by the Inspector at the Time of Inspection
Enf Action Notes: Not reported
Enf Action Division: Riverside County Department of Env Health
Enf Action Program: UST
Enf Action Source: CERS

Site ID: 160090
Site Name: Temecula 76
Site Address: 28903 RANCHO CALIFORNIA RD
Site City: TEMECULA
Site Zip: 92590
Enf Action Date: 08-04-2015
Enf Action Type: Notice of Violation (Unified Program)
Enf Action Description: Notice of Violation Issued by the Inspector at the Time of Inspection
Enf Action Notes: Not reported
Enf Action Division: Riverside County Department of Env Health
Enf Action Program: HMRRP
Enf Action Source: CERS

Coordinates:

Site ID: 160090
Facility Name: Temecula 76
Env Int Type Code: HWG
Program ID: 10325548
Coord Name: Not reported
Ref Point Type Desc: Center of a facility or station.
Latitude: 33.498990
Longitude: -117.153310

Affiliation:

Affiliation Type Desc: Document Preparer
Entity Name: JON MARTIN
Entity Title: Not reported
Affiliation Address: Not reported
Affiliation City: Not reported
Affiliation State: Not reported

Map ID
Direction
Distance
Elevation

MAP FINDINGS

Site

Database(s)

EDR ID Number
EPA ID Number

TOSCO CORPORATION STATION #31192 (Continued)

S113074603

Affiliation Country:	Not reported
Affiliation Zip:	Not reported
Affiliation Phone:	Not reported
Affiliation Type Desc:	Facility Mailing Address
Entity Name:	Mailing Address
Entity Title:	Not reported
Affiliation Address:	PO Box 250
Affiliation City:	Temecula
Affiliation State:	CA
Affiliation Country:	Not reported
Affiliation Zip:	92593
Affiliation Phone:	Not reported
Affiliation Type Desc:	Legal Owner
Entity Name:	Temecula Fuels Corporation
Entity Title:	Not reported
Affiliation Address:	PO BOX 250
Affiliation City:	TEMECULA
Affiliation State:	CA
Affiliation Country:	United States
Affiliation Zip:	92593
Affiliation Phone:	(951) 676-6676
Affiliation Type Desc:	UST Tank Operator
Entity Name:	TEMECULA 76
Entity Title:	Not reported
Affiliation Address:	28903 RANCHO CALIFORNIA ROAD
Affiliation City:	TEMECULA
Affiliation State:	CA
Affiliation Country:	United States
Affiliation Zip:	92590
Affiliation Phone:	(951) 676-6676
Affiliation Type Desc:	UST Permit Applicant
Entity Name:	JON MARTIN
Entity Title:	CONSULTANT
Affiliation Address:	Not reported
Affiliation City:	Not reported
Affiliation State:	Not reported
Affiliation Country:	Not reported
Affiliation Zip:	Not reported
Affiliation Phone:	(760) 889-1972
Affiliation Type Desc:	UST Tank Owner
Entity Name:	TEMECULA FUELS CORP.
Entity Title:	Not reported
Affiliation Address:	PO BOX 250
Affiliation City:	TEMECULA
Affiliation State:	CA
Affiliation Country:	United States
Affiliation Zip:	92593
Affiliation Phone:	(951) 676-6411
Affiliation Type Desc:	CUPA District
Entity Name:	Riverside Cnty Env Health
Entity Title:	Not reported

Map ID
Direction
Distance
Elevation

MAP FINDINGS

Site

Database(s)

EDR ID Number
EPA ID Number

TOSCO CORPORATION STATION #31192 (Continued)

S113074603

Affiliation Address: 4065 County Circle Drive, Room 104
Affiliation City: Riverside
Affiliation State: CA
Affiliation Country: Not reported
Affiliation Zip: 92503
Affiliation Phone: (951) 358-5055

Affiliation Type Desc: Environmental Contact
Entity Name: STEVE LOVE
Entity Title: Not reported
Affiliation Address: 28903 Rancho California Road
Affiliation City: Temecula
Affiliation State: CA
Affiliation Country: Not reported
Affiliation Zip: 92590-1867
Affiliation Phone: Not reported

Affiliation Type Desc: Identification Signer
Entity Name: JON MARTIN
Entity Title: CONSULTANT
Affiliation Address: Not reported
Affiliation City: Not reported
Affiliation State: Not reported
Affiliation Country: Not reported
Affiliation Zip: Not reported
Affiliation Phone: Not reported

Affiliation Type Desc: Operator
Entity Name: TEMECULA 76
Entity Title: Not reported
Affiliation Address: Not reported
Affiliation City: Not reported
Affiliation State: Not reported
Affiliation Country: Not reported
Affiliation Zip: Not reported
Affiliation Phone: (951) 676-6676

Affiliation Type Desc: Parent Corporation
Entity Name: Temecula Fuels Corporation
Entity Title: Not reported
Affiliation Address: Not reported
Affiliation City: Not reported
Affiliation State: Not reported
Affiliation Country: Not reported
Affiliation Zip: Not reported
Affiliation Phone: Not reported

Affiliation Type Desc: UST Property Owner Name
Entity Name: TEMECULA FUELS CORP.
Entity Title: Not reported
Affiliation Address: PO BOX 250
Affiliation City: TEMECULA
Affiliation State: CA
Affiliation Country: United States
Affiliation Zip: 92593
Affiliation Phone: (951) 676-6676

Map ID
Direction
Distance
Elevation

MAP FINDINGS

Site

Database(s)
EDR ID Number
EPA ID Number

BF232 UNOCAL STATION #6519
ESE 28903 RANCHO CALIFORNIA RD
1/8-1/4 TEMECULA, CA 92590
0.197 mi.
1039 ft. Site 3 of 6 in cluster BF

LUST S104735566
CHMIRS N/A

Actual: LUST REG 9:
1006 ft. Region: 9
Focus Map: Status: Remedial action (cleanup) Underway
6 Case Number: 9UT1433
Local Case: 89-382
Substance: Gasoline
Qty Leaked: Not reported
Abate Method: ETVE
Local Agency: Riverside
How Found: Other Means
How Stopped: Other Means
Source: Tank
Cause: Unknown
Lead Agency: Regional Board
Case Type: Aquifer affected
Date Found: 03/21/1989
Date Stopped: 03/21/1989
Confirm Date: / /
Submit Workplan: Not reported
Prelim Assess: 03/12/2001
Desc Pollution: 7/15/93
Remed Plan: / /
Remed Action: 1/1/95
Began Monitor: Not reported
Release Date: 03/21/1989
Enforce Date: Not reported
Closed Date: Not reported
Enforce Type: Not reported
Pilot Program: UST
Basin Number: 902.32
GW Depth: 13'
Beneficial Use: Municipal groundwater use
NPDES Number: Not reported
Priority: 1A
File Dispn: Not reported
Interim Remedial Actions: Yes
Cleanup and Abatement order Number: Not reported
Waste Discharge Requirement Number: Not reported

CHMIRS:
Name: Not reported
Address: 28903 RANCHO CALIFORNIA RD
City,State,Zip: TEMECULA, CA 92390
OES Incident Number: 14266
OES notification: Not reported
OES Date: 6/18/1996
OES Time: 08:39:32 AM
Date Completed: **Not reported**
Property Use: Not reported
Agency Id Number: Not reported
Agency Incident Number: Not reported
Time Notified: Not reported
Time Completed: Not reported

Map ID
Direction
Distance
Elevation

MAP FINDINGS

Site

Database(s)

EDR ID Number
EPA ID Number

UNOCAL STATION #6519 (Continued)

S104735566

Surrounding Area:	Not reported
Estimated Temperature:	Not reported
Property Management:	Not reported
More Than Two Substances Involved?:	Not reported
Resp Agency Personel # Of Decontaminated:	Not reported
Responding Agency Personel # Of Injuries:	Not reported
Responding Agency Personel # Of Fatalities:	Not reported
Others Number Of Decontaminated:	Not reported
Others Number Of Injuries:	Not reported
Others Number Of Fatalities:	Not reported
Vehicle Make/year:	Not reported
Vehicle License Number:	Not reported
Vehicle State:	Not reported
Vehicle Id Number:	Not reported
CA DOT PUC/ICC Number:	Not reported
Company Name:	Not reported
Reporting Officer Name/ID:	Not reported
Report Date:	Not reported
Facility Telephone:	Not reported
Waterway Involved:	YES
Waterway:	Not reported
Spill Site:	Not reported
Cleanup By:	UNOCAL
Containment:	Not reported
What Happened:	Not reported
Type:	PETROLEUM
Measure:	Not reported
Other:	Not reported
Date/Time:	Not reported
Year:	1996
Agency:	UNOCAL
Incident Date:	1300 17JUNE96
Admin Agency:	Not reported
Amount:	UNKNOWN BUT SMALL
Contained:	NO
Site Type:	S/S
E Date:	Not reported
Substance:	DIESEL
Unknown:	Not reported
Substance #2:	Not reported
Substance #3:	Not reported
Evacuations:	NO
Number of Injuries:	NO
Number of Fatalities:	NO
#1 Pipeline:	Not reported
#2 Pipeline:	Not reported
#3 Pipeline:	Not reported
#1 Vessel >= 300 Tons:	Not reported
#2 Vessel >= 300 Tons:	Not reported
#3 Vessel >= 300 Tons:	Not reported
Evacs:	Not reported
Injuries:	Not reported
Fatals:	Not reported
Comments:	Not reported
Description:	SOIL CONTAMINATION DISCOVERED DURING CONSTRUCTION. Not reported

Map ID
Direction
Distance
Elevation

MAP FINDINGS

Site

Database(s)

EDR ID Number
EPA ID Number

UNOCAL STATION #6519 (Continued)

S104735566

Name:	Not reported
Address:	28903 RANCHO CALIFORNIA RD
City,State,Zip:	TEMECULA, CA
OES Incident Number:	13674
OES notification:	Not reported
OES Date:	5/10/1996
OES Time:	06:37:51 PM
Date Completed:	Not reported
Property Use:	Not reported
Agency Id Number:	Not reported
Agency Incident Number:	Not reported
Time Notified:	Not reported
Time Completed:	Not reported
Surrounding Area:	Not reported
Estimated Temperature:	Not reported
Property Management:	Not reported
More Than Two Substances Involved?:	Not reported
Resp Agncy Personel # Of Decontaminated:	Not reported
Responding Agency Personel # Of Injuries:	Not reported
Responding Agency Personel # Of Fatalities:	Not reported
Others Number Of Decontaminated:	Not reported
Others Number Of Injuries:	Not reported
Others Number Of Fatalities:	Not reported
Vehicle Make/year:	Not reported
Vehicle License Number:	Not reported
Vehicle State:	Not reported
Vehicle Id Number:	Not reported
CA DOT PUC/ICC Number:	Not reported
Company Name:	Not reported
Reporting Officer Name/ID:	Not reported
Report Date:	Not reported
Facility Telephone:	Not reported
Waterway Involved:	YES
Waterway:	Not reported
Spill Site:	Not reported
Cleanup By:	unocal
Containment:	Not reported
What Happened:	Not reported
Type:	PETROLEUM
Measure:	Not reported
Other:	Not reported
Date/Time:	Not reported
Year:	1996
Agency:	unocal
Incident Date:	Unk 10May96
Admin Agency:	Not reported
Amount:	unk
Contained:	NO
Site Type:	OTHER
E Date:	Not reported
Substance:	diesel hydro carbons
Unknown:	Not reported
Substance #2:	Not reported
Substance #3:	Not reported
Evacuations:	NO
Number of Injuries:	NO
Number of Fatalities:	NO

Map ID
Direction
Distance
Elevation

MAP FINDINGS

Site

Database(s)

EDR ID Number
EPA ID Number

UNOCAL STATION #6519 (Continued)

S104735566

#1 Pipeline: Not reported
#2 Pipeline: Not reported
#3 Pipeline: Not reported
#1 Vessel >= 300 Tons: Not reported
#2 Vessel >= 300 Tons: Not reported
#3 Vessel >= 300 Tons: Not reported
Evacs: Not reported
Injuries: Not reported
Fatals: Not reported
Comments: Not reported
Description: during tank replacement, soil contamination located.

BF233 TEMECULA 76
ESE 28903 RANCHO CALIFORNIA RD
1/8-1/4 TEMECULA, CA 92590
0.197 mi.
1039 ft. Site 4 of 6 in cluster BF

UST U003932502
N/A

Actual: RIVERSIDE CO. UST:
1006 ft. Name: TEMECULA 76
Focus Map: Address: 28903 RANCHO CALIFORNIA RD
6 City,State,Zip: TEMECULA, CA 92590
Region: RIVERSIDE
Total Tanks: 3

UST:
Name: TEMECULA 76
Address: 28903 RANCHO CALIFORNIA RD
City,State,Zip: TEMECULA, CA 92590
Facility ID: Not reported
Permitting Agency: Riverside County Department of Environmental Health
Latitude: 33.49899
Longitude: -117.15331

Name: TEMECULA 76 #6519
Address: 28903 RANCHO CALIFORNIA RD
City,State,Zip: TEMECULA, CA 92590
Facility ID: 739
Permitting Agency: RIVERSIDE COUNTY
Latitude: 33.5004147
Longitude: -117.1517747

Name: TEMECULA 76
Address: 28903 RANCHO CALIFORNIA RD
City,State,Zip: TEMECULA, CA 92590
Facility ID: Not reported
Permitting Agency: Riverside County Department of Environme
Latitude: 33.49899
Longitude: -117.15331

Map ID
Direction
Distance
Elevation

MAP FINDINGS

Site

Database(s)

EDR ID Number
EPA ID Number

BF234
ESE
1/8-1/4
0.197 mi.
1039 ft.

TEMECULA FUELS CORP DBA TEMECULA 76
28903 RANCHO CALIFORNIA RD
TEMECULA, CA 92590

RCRA NonGen / NLR

1024819960
CAL000331581

Site 5 of 6 in cluster BF

Actual:
1006 ft.

RCRA NonGen / NLR:

Date form received by agency: 2008-04-11 00:00:00.0

Focus Map:
6

Facility name: TEMECULA FUELS CORP DBA TEMECULA 76

Facility address: 28903 RANCHO CALIFORNIA RD

TEMECULA, CA 92590-1867

EPA ID: CAL000331581

Mailing address: PO BOX 10

TEMECULA, CA 92593-0000

Contact: STEVEN LOVE

Contact address: PO BOX 10

TEMECULA, CA 92593

Contact country: Not reported

Contact telephone: 951-676-6411

Contact email: JON@THECOMPLIANCEGUYS.COM

EPA Region: 09

Classification: Non-Generator

Description: Handler: Non-Generators do not presently generate hazardous waste

Owner/Operator Summary:

Owner/operator name: STEVEN LOVE

Owner/operator address: PO BOX 10
TEMECULA, CA 92593

Owner/operator country: Not reported

Owner/operator telephone: 951-676-6411

Owner/operator email: Not reported

Owner/operator fax: Not reported

Owner/operator extension: Not reported

Legal status: Other

Owner/Operator Type: Operator

Owner/Op start date: Not reported

Owner/Op end date: Not reported

Owner/operator name: TEMECULA FUELS CORP

Owner/operator address: PO BOX 10
TEMECULA, CA 92593

Owner/operator country: Not reported

Owner/operator telephone: 951-676-6411

Owner/operator email: Not reported

Owner/operator fax: Not reported

Owner/operator extension: Not reported

Legal status: Other

Owner/Operator Type: Owner

Owner/Op start date: Not reported

Owner/Op end date: Not reported

Handler Activities Summary:

U.S. importer of hazardous waste: No

Mixed waste (haz. and radioactive): No

Recycler of hazardous waste: No

Transporter of hazardous waste: Yes

Treater, storer or disposer of HW: No

Underground injection activity: No

Map ID
Direction
Distance
Elevation

MAP FINDINGS

Site

Database(s)

EDR ID Number
EPA ID Number

TEMECULA FUELS CORP DBA TEMECULA 76 (Continued)

1024819960

On-site burner exemption: No
Furnace exemption: No
Used oil fuel burner: No
Used oil processor: No
User oil refiner: No
Used oil fuel marketer to burner: No
Used oil Specification marketer: No
Used oil transfer facility: No
Used oil transporter: No

Violation Status: No violations found

BF235
ESE
1/8-1/4
0.197 mi.
1039 ft.

UNOCAL #6519
28903 RANCHO CALIFORNIA RD
TEMECULA, CA 92590

Site 6 of 6 in cluster BF

LUST S104970748
CERS N/A

Actual:
1006 ft.

RIVERSIDE CO. LUST:

Focus Map:
6

Name: UNOCAL #6519
Address: 28903 RANCHO CALIFORNIA RD
City,State,Zip: TEMECULA, CA
Region: RIVERSIDE
Facility ID: 89382
Employee: Winters
Site Closed: Referred to Water Board
Case Type: Drinking Water Aquifer affected
Facility Status: 0
Casetype Decode: An Aquifer used for Drinking Water supply has been contaminated.
Fstatus Decode: Not reported

CERS:

Name: UNOCAL #6519
Address: 28903 RANCHO CALIFORNIA RD
City,State,Zip: TEMECULA, CA 92590
Site ID: 242171
CERS ID: T0606501117
CERS Description: Leaking Underground Storage Tank Cleanup Site

Affiliation:

Affiliation Type Desc: Regional Board Caseworker
Entity Name: SEAN MCCLAIN - SAN DIEGO RWQCB (REGION 9)
Entity Title: Not reported
Affiliation Address: 2375 NORTHSIDE DRIVE, SUITE 100
Affiliation City: SAN DIEGO
Affiliation State: CA
Affiliation Country: Not reported
Affiliation Zip: Not reported
Affiliation Phone: 6195213374

Map ID
Direction
Distance
Elevation

MAP FINDINGS

Site

Database(s)

EDR ID Number
EPA ID Number

236
ENE
1/8-1/4
0.200 mi.
1055 ft.

FRENCHY'S AUTO CENTER
28093 FRONT ST
TEMECULA, CA 92590

RCRA-SQG 1000308399
FINDS CAD108735416
ECHO

Actual:
1011 ft.

RCRA-SQG:

Focus Map:
6

Date form received by agency: 1986-07-25 00:00:00.0
Facility name: FRENCHY'S AUTO CENTER
Facility address: 28093 FRONT ST
TEMECULA, CA 92590
EPA ID: CAD108735416
Mailing address: PO BOX 1286
TEMECULA, CA 92390
Contact: ENVIRONMENTAL MANAGER
Contact address: 28093 FRONT ST
TEMECULA, CA 92390
Contact country: US
Contact telephone: 714-676-2568
Contact email: Not reported
EPA Region: 09
Classification: Small Small Quantity Generator
Description: Handler: generates more than 100 and less than 1000 kg of hazardous waste during any calendar month and accumulates less than 6000 kg of hazardous waste at any time; or generates 100 kg or less of hazardous waste during any calendar month, and accumulates more than 1000 kg of hazardous waste at any time

Owner/Operator Summary:

Owner/operator name: NOT REQUIRED
Owner/operator address: NOT REQUIRED
NOT REQUIRED, ME 99999
Owner/operator country: Not reported
Owner/operator telephone: 415-555-1212
Owner/operator email: Not reported
Owner/operator fax: Not reported
Owner/operator extension: Not reported
Legal status: Private
Owner/Operator Type: Operator
Owner/Op start date: Not reported
Owner/Op end date: Not reported

Owner/operator name: SHRAD MOGUL
Owner/operator address: NOT REQUIRED
NOT REQUIRED, ME 99999
Owner/operator country: Not reported
Owner/operator telephone: 415-555-1212
Owner/operator email: Not reported
Owner/operator fax: Not reported
Owner/operator extension: Not reported
Legal status: Private
Owner/Operator Type: Owner
Owner/Op start date: Not reported
Owner/Op end date: Not reported

Handler Activities Summary:

U.S. importer of hazardous waste: No
Mixed waste (haz. and radioactive): No

Map ID
Direction
Distance
Elevation

MAP FINDINGS

Site

Database(s)

EDR ID Number
EPA ID Number

FRENCHY'S AUTO CENTER (Continued)

1000308399

Recycler of hazardous waste: No
Transporter of hazardous waste: No
Treater, storer or disposer of HW: No
Underground injection activity: No
On-site burner exemption: No
Furnace exemption: No
Used oil fuel burner: No
Used oil processor: No
User oil refiner: No
Used oil fuel marketer to burner: No
Used oil Specification marketer: No
Used oil transfer facility: No
Used oil transporter: No

Violation Status: No violations found

FINDS:

Registry ID: 110006468385

Environmental Interest/Information System

RCRAInfo is a national information system that supports the Resource Conservation and Recovery Act (RCRA) program through the tracking of events and activities related to facilities that generate, transport, and treat, store, or dispose of hazardous waste. RCRAInfo allows RCRA program staff to track the notification, permit, compliance, and corrective action activities required under RCRA.

[Click this hyperlink](#) while viewing on your computer to access additional FINDS: detail in the EDR Site Report.

ECHO:

Envid: 1000308399
Registry ID: 110006468385
DFR URL: <http://echo.epa.gov/detailed-facility-report?fid=110006468385>

**BC237
NE
1/8-1/4
0.203 mi.
1070 ft.**

**INDUSTRIAL SCREEN PRINTING INC
27570 COMMERCENTER DR UNIT 122
TEMECULA, CA 92590**

**RCRA-SQG 1001967411
FINDS CAR000068718
ECHO**

Site 2 of 4 in cluster BC

**Actual:
1017 ft.**

RCRA-SQG:

Date form received by agency: 2000-03-24 00:00:00.0

**Focus Map:
5**

Facility name: INDUSTRIAL SCREEN PRINTING INC
Facility address: 27570 COMMERCENTER DR UNIT 122
TEMECULA, CA 92590

EPA ID: CAR000068718
Contact: KEN HANNAN
Contact address: 27570 COMMERCENTER DR UNIT 122
TEMECULA, CA 92390

Contact country: US
Contact telephone: 909-693-2496
Contact email: Not reported

EPA Region: 09
Classification: Small Small Quantity Generator
Description: Handler: generates more than 100 and less than 1000 kg of hazardous waste during any calendar month and accumulates less than 6000 kg of

Map ID
Direction
Distance
Elevation

MAP FINDINGS

Site

Database(s)

EDR ID Number
EPA ID Number

INDUSTRIAL SCREEN PRINTING INC (Continued)

1001967411

hazardous waste at any time; or generates 100 kg or less of hazardous waste during any calendar month, and accumulates more than 1000 kg of hazardous waste at any time

Owner/Operator Summary:

Owner/operator name: INDUSTRIAL SCREEN PRINTING
Owner/operator address: 27570 COMMERCENTER DR UNIT 122
TEMECULA, CA 92390
Owner/operator country: Not reported
Owner/operator telephone: 909-693-2496
Owner/operator email: Not reported
Owner/operator fax: Not reported
Owner/operator extension: Not reported
Legal status: Private
Owner/Operator Type: Owner
Owner/Op start date: Not reported
Owner/Op end date: Not reported

Handler Activities Summary:

U.S. importer of hazardous waste: No
Mixed waste (haz. and radioactive): No
Recycler of hazardous waste: No
Transporter of hazardous waste: No
Treater, storer or disposer of HW: No
Underground injection activity: No
On-site burner exemption: No
Furnace exemption: No
Used oil fuel burner: No
Used oil processor: No
Used oil refiner: No
Used oil fuel marketer to burner: No
Used oil Specification marketer: No
Used oil transfer facility: No
Used oil transporter: No

Hazardous Waste Summary:

. Waste code: D000
. Waste name: Not Defined

. Waste code: D001
. Waste name: IGNITABLE WASTE

. Waste code: D018
. Waste name: BENZENE

. Waste code: D039
. Waste name: TETRACHLOROETHYLENE

. Waste code: D040
. Waste name: TRICHLOROETHYLENE

Violation Status: No violations found

FINDS:

Map ID
Direction
Distance
Elevation

MAP FINDINGS

Site

Database(s)

EDR ID Number
EPA ID Number

INDUSTRIAL SCREEN PRINTING INC (Continued)

1001967411

Registry ID: 110006486604

Environmental Interest/Information System

California Hazardous Waste Tracking System - Datamart (HWTS-DATAMART) provides California with information on hazardous waste shipments for generators, transporters, and treatment, storage, and disposal facilities.

RCRAInfo is a national information system that supports the Resource Conservation and Recovery Act (RCRA) program through the tracking of events and activities related to facilities that generate, transport, and treat, store, or dispose of hazardous waste. RCRAInfo allows RCRA program staff to track the notification, permit, compliance, and corrective action activities required under RCRA.

[Click this hyperlink](#) while viewing on your computer to access additional FINDS: detail in the EDR Site Report.

ECHO:

Envid: 1001967411
Registry ID: 110006486604
DFR URL: <http://echo.epa.gov/detailed-facility-report?fid=110006486604>

BG238
SW
1/8-1/4
0.205 mi.
1083 ft.

ADVANCED PRECISION INDUSTRIES
43357 BUSINESS PARK DRIVE STE
TEMECULA, CA 92590

RCRA NonGen / NLR

1024794869
CAL000156727

Site 1 of 2 in cluster BG

Actual:
1015 ft.

RCRA NonGen / NLR:

Date form received by agency: 1995-04-17 00:00:00.0
Facility name: ADVANCED PRECISION INDUSTRIES
Facility address: 43357 BUSINESS PARK DRIVE STE
TEMECULA, CA 92590-0000
EPA ID: CAL000156727
Mailing address: 43357 BUSINESS PARK DR UNIT #106
TEMECULA, CA 92590-3639
Contact: FRANK MAGNANO
Contact address: 43357 BUSINESS PARK DR #106
TEMECULA, CA 92590
Contact country: Not reported
Contact telephone: 951-676-8795
Contact email: APIINC1@VERIZON.NET
EPA Region: 09
Classification: Non-Generator
Description: Handler: Non-Generators do not presently generate hazardous waste

Focus Map:
5

Owner/Operator Summary:

Owner/operator name: FRANK MAGNANO
Owner/operator address: 43357 BUSINESS PARK DR #106
TEMECULA, CA 92590
Owner/operator country: Not reported
Owner/operator telephone: 909-676-8795
Owner/operator email: Not reported
Owner/operator fax: Not reported
Owner/operator extension: Not reported
Legal status: Other
Owner/Operator Type: Owner

Map ID
Direction
Distance
Elevation

MAP FINDINGS

Site

Database(s)

EDR ID Number
EPA ID Number

ADVANCED PRECISION INDUSTRIES (Continued)

1024794869

Owner/Op start date: Not reported
Owner/Op end date: Not reported

Owner/operator name: FRANK MAGNANO
Owner/operator address: 43357 BUSINESS PARK DR #106
TEMECULA, CA 92590

Owner/operator country: Not reported
Owner/operator telephone: 951-676-8795
Owner/operator email: Not reported
Owner/operator fax: Not reported
Owner/operator extension: Not reported
Legal status: Other
Owner/Operator Type: Operator
Owner/Op start date: Not reported
Owner/Op end date: Not reported

Handler Activities Summary:

U.S. importer of hazardous waste: No
Mixed waste (haz. and radioactive): No
Recycler of hazardous waste: No
Transporter of hazardous waste: Yes
Treater, storer or disposer of HW: No
Underground injection activity: No
On-site burner exemption: No
Furnace exemption: No
Used oil fuel burner: No
Used oil processor: No
User oil refiner: No
Used oil fuel marketer to burner: No
Used oil Specification marketer: No
Used oil transfer facility: No
Used oil transporter: No

Violation Status: No violations found

BH239
SW
1/8-1/4
0.209 mi.
1102 ft.

BOSTON BARRICADE COMPANY
43205 BUSINESS PARK DRIVE
TEMECULA, CA 92590

RCRA NonGen / NLR

1024778916
CAC002998863

Site 1 of 8 in cluster BH

Actual:
1016 ft.

RCRA NonGen / NLR:

Date form received by agency: 2019-01-30 00:00:00.0

Focus Map:
5

Facility name: BOSTON BARRICADE COMPANY
Facility address: 43205 BUSINESS PARK DRIVE
TEMECULA, CA 92590

EPA ID: CAC002998863
Mailing address: 1151 19TH ST.
VERO BEACH, FL 32960

Contact: NATHAN PUTNAM
Contact address: 43205 BUSINESS PARK DRIVE
TEMECULA, CA 92590

Contact country: Not reported
Contact telephone: 951-395-9538
Contact email: NPUTNAM@BOSTONBARRICADE.COM

EPA Region: 09
Classification: Non-Generator

Description: Handler: Non-Generators do not presently generate hazardous waste

Map ID
Direction
Distance
Elevation

MAP FINDINGS

Site

Database(s)

EDR ID Number
EPA ID Number

BOSTON BARRICADE COMPANY (Continued)

1024778916

Owner/Operator Summary:

Owner/operator name: BOB PUTNAM
Owner/operator address: 1151 19TH ST.
VERO BEACH, FL 32960
Owner/operator country: Not reported
Owner/operator telephone: 951-395-9538
Owner/operator email: Not reported
Owner/operator fax: Not reported
Owner/operator extension: Not reported
Legal status: Other
Owner/Operator Type: Owner
Owner/Op start date: Not reported
Owner/Op end date: Not reported

Owner/operator name: NATHAN PUTNAM
Owner/operator address: 43205 BUSINESS PARK DRIVE
TEMECULA, CA 92590
Owner/operator country: Not reported
Owner/operator telephone: 951-395-9538
Owner/operator email: Not reported
Owner/operator fax: Not reported
Owner/operator extension: Not reported
Legal status: Other
Owner/Operator Type: Operator
Owner/Op start date: Not reported
Owner/Op end date: Not reported

Handler Activities Summary:

U.S. importer of hazardous waste: No
Mixed waste (haz. and radioactive): No
Recycler of hazardous waste: No
Transporter of hazardous waste: No
Treater, storer or disposer of HW: No
Underground injection activity: No
On-site burner exemption: No
Furnace exemption: No
Used oil fuel burner: No
Used oil processor: No
User oil refiner: No
Used oil fuel marketer to burner: No
Used oil Specification marketer: No
Used oil transfer facility: No
Used oil transporter: No

Violation Status: No violations found

BH240
SW
1/8-1/4
0.209 mi.
1102 ft.

43205 BUSINESS PARK DR
TEMECULA, CA 92590
Site 2 of 8 in cluster BH

RCRA NonGen / NLR 1025852198
CAC003032345

Actual:
1016 ft.

RCRA NonGen / NLR:
Date form received by agency: 2019-09-04 00:00:00.0

Focus Map:
5

Facility name: Not reported
Facility address: 43205 BUSINESS PARK DR
TEMECULA, CA 92590-3634
EPA ID: CAC003032345

Map ID
Direction
Distance
Elevation

MAP FINDINGS

Site

Database(s)

EDR ID Number
EPA ID Number

(Continued)

1025852198

Mailing address: 1151 19TH ST
VERO BEACH, FL 32960-3520
Contact: NATHAN PUTNAM
Contact address: 43205 BUSINESS PARK DR
TEMECULA, CA 92590-3634
Contact country: Not reported
Contact telephone: 951-395-9538
Contact email: MPUTNAM@BOSTONBARRICADE.COM
EPA Region: 09
Classification: Non-Generator
Description: Handler: Non-Generators do not presently generate hazardous waste

Owner/Operator Summary:

Owner/operator name: BOB PUTNAM
Owner/operator address: 1151 19TH ST
VERO BEACH, FL 32960
Owner/operator country: Not reported
Owner/operator telephone: 951-395-9538
Owner/operator email: Not reported
Owner/operator fax: Not reported
Owner/operator extension: Not reported
Legal status: Other
Owner/Operator Type: Owner
Owner/Op start date: Not reported
Owner/Op end date: Not reported

Owner/operator name: NATHAN PUTNAM
Owner/operator address: 43205 BUSINESS PARK DR
TEMECULA, CA 92590
Owner/operator country: Not reported
Owner/operator telephone: 951-395-9538
Owner/operator email: Not reported
Owner/operator fax: Not reported
Owner/operator extension: Not reported
Legal status: Other
Owner/Operator Type: Operator
Owner/Op start date: Not reported
Owner/Op end date: Not reported

Handler Activities Summary:

U.S. importer of hazardous waste: No
Mixed waste (haz. and radioactive): Not reported
Recycler of hazardous waste: No
Transporter of hazardous waste: No
Treater, storer or disposer of HW: No
Underground injection activity: No
On-site burner exemption: No
Furnace exemption: No
Used oil fuel burner: No
Used oil processor: No
User oil refiner: No
Used oil fuel marketer to burner: No
Used oil Specification marketer: No
Used oil transfer facility: No
Used oil transporter: No

Map ID
Direction
Distance
Elevation

MAP FINDINGS

Site

Database(s)

EDR ID Number
EPA ID Number

(Continued)

1025852198

Violation Status: No violations found

BH241 **TEMECULA VALLEY BUILDING MATERIALS INC**
SW **43189 BUSINESS PARK DR**
1/8-1/4 **TEMECULA, CA 92590**
0.209 mi.
1106 ft. **Site 3 of 8 in cluster BH**

RCRA NonGen / NLR **1024804151**
CAL000256688

Actual: RCRA NonGen / NLR:
1016 ft. Date form received by agency: 2002-07-29 00:00:00.0
Focus Map: Facility name: TEMECULA VALLEY BUILDING MATERIALS INC
5 Facility address: 43189 BUSINESS PARK DR
TEMECULA, CA 92590
EPA ID: CAL000256688
Contact: SHAWN BRAUNER
Contact address: 43189 BUSINESS PARK DR
TEMECULA, CA 92590
Contact country: Not reported
Contact telephone: 951-699-1831
Contact email: TVBM2@VERIZON.NET
EPA Region: 09
Classification: Non-Generator
Description: Handler: Non-Generators do not presently generate hazardous waste

Owner/Operator Summary:

Owner/operator name: SHAWN BRAUNER/LISA BRAUNER
Owner/operator address: 43189 BUSINESS PARK DR
TEMECULA, CA 92590
Owner/operator country: Not reported
Owner/operator telephone: 951-699-1831
Owner/operator email: Not reported
Owner/operator fax: Not reported
Owner/operator extension: Not reported
Legal status: Other
Owner/Operator Type: Owner
Owner/Op start date: Not reported
Owner/Op end date: Not reported

Owner/operator name: SHAWN BRAUNER
Owner/operator address: 43189 BUSINESS PARK DR
TEMECULA, CA 92590
Owner/operator country: Not reported
Owner/operator telephone: 951-699-1831
Owner/operator email: Not reported
Owner/operator fax: Not reported
Owner/operator extension: Not reported
Legal status: Other
Owner/Operator Type: Operator
Owner/Op start date: Not reported
Owner/Op end date: Not reported

Handler Activities Summary:

U.S. importer of hazardous waste: No
Mixed waste (haz. and radioactive): No
Recycler of hazardous waste: No
Transporter of hazardous waste: Yes
Treater, storer or disposer of HW: No
Underground injection activity: No

Map ID
Direction
Distance
Elevation

MAP FINDINGS

Site

Database(s)

EDR ID Number
EPA ID Number

TEMECULA VALLEY BUILDING MATERIALS INC (Continued)

1024804151

On-site burner exemption: No
Furnace exemption: No
Used oil fuel burner: No
Used oil processor: No
Used oil refiner: No
Used oil fuel marketer to burner: No
Used oil Specification marketer: No
Used oil transfer facility: No
Used oil transporter: No

Violation Status: No violations found

AZ242
WNW
1/8-1/4
0.211 mi.
1116 ft.

60 GRIT STUDIOS LLC
43320 BUSINESS PARK DR STE B101
TEMECULA, CA 92590

RCRA NonGen / NLR

1024849553
CAL000406283

Site 3 of 5 in cluster AZ

Actual:
1012 ft.

RCRA NonGen / NLR:

Date form received by agency: 2015-04-23 00:00:00.0

Focus Map:
5

Facility name: 60 GRIT STUDIOS LLC
Facility address: 43320 BUSINESS PARK DR STE B101
TEMECULA, CA 92590-5536

EPA ID: CAL000406283
Contact: GERRY MARRON
Contact address: 43320 BUSINESS PARK DR STE B101
TEMECULA, CA 92590

Contact country: Not reported
Contact telephone: 951-905-5557
Contact email: GERRY@60GRITSTUDIOS.COM

EPA Region: 09
Classification: Non-Generator

Description: Handler: Non-Generators do not presently generate hazardous waste

Owner/Operator Summary:

Owner/operator name: GERRY MARRON
Owner/operator address: 27347 ANSELMO WAY
TEMECULA, CA 92591

Owner/operator country: Not reported
Owner/operator telephone: 951-805-1881
Owner/operator email: Not reported
Owner/operator fax: Not reported
Owner/operator extension: Not reported

Legal status: Other
Owner/Operator Type: Owner
Owner/Op start date: Not reported
Owner/Op end date: Not reported

Owner/operator name: GERRY MARRON
Owner/operator address: 43320 BUSINESS PARK DR STE B101
TEMECULA, CA 92590

Owner/operator country: Not reported
Owner/operator telephone: 951-905-5557
Owner/operator email: Not reported
Owner/operator fax: Not reported
Owner/operator extension: Not reported
Legal status: Other

Owner/Operator Type: Operator

Map ID
Direction
Distance
Elevation

MAP FINDINGS

Site

Database(s)

EDR ID Number
EPA ID Number

60 GRIT STUDIOS LLC (Continued)

1024849553

Owner/Op start date: Not reported
Owner/Op end date: Not reported

Handler Activities Summary:

U.S. importer of hazardous waste: No
Mixed waste (haz. and radioactive): No
Recycler of hazardous waste: No
Transporter of hazardous waste: Yes
Treater, storer or disposer of HW: No
Underground injection activity: No
On-site burner exemption: No
Furnace exemption: No
Used oil fuel burner: No
Used oil processor: No
Used oil refiner: No
Used oil fuel marketer to burner: No
Used oil Specification marketer: No
Used oil transfer facility: No
Used oil transporter: No

Violation Status: No violations found

**AZ243
WNW
1/8-1/4
0.211 mi.
1116 ft.**

**43320 BUSINESS PARK DR STE B104
TEMECULA, CA 92590**

**RCRA NonGen / NLR 1025873306
CAL000446432**

Site 4 of 5 in cluster AZ

**Actual:
1012 ft.**

RCRA NonGen / NLR:

Date form received by agency: 2019-06-03 00:00:00.0

**Focus Map:
5**

Facility name: Not reported
Facility address: 43320 BUSINESS PARK DR STE B104
TEMECULA, CA 92590

EPA ID: CAL000446432
Contact: RAUL REBOLLAR
Contact address: 43320 BUSINESS PARK DR STE B104
TEMECULA, CA 92590

Contact country: Not reported
Contact telephone: 619-889-1956
Contact email: RREBOLLAR@TESLA.COM
EPA Region: 09

Classification: Non-Generator
Description: Handler: Non-Generators do not presently generate hazardous waste

Owner/Operator Summary:

Owner/operator name: RAUL REBOLLAR
Owner/operator address: 43320 BUSINESS PARK DR STE B104
TEMECULA, CA 92590

Owner/operator country: Not reported
Owner/operator telephone: 619-889-1956
Owner/operator email: Not reported
Owner/operator fax: Not reported
Owner/operator extension: Not reported

Legal status: Other
Owner/Operator Type: Operator
Owner/Op start date: Not reported
Owner/Op end date: Not reported

Map ID
 Direction
 Distance
 Elevation

MAP FINDINGS

Site

Database(s)

EDR ID Number
 EPA ID Number

(Continued)

1025873306

Owner/operator name: TESLA INC
 Owner/operator address: 3500 DEER CREEK RD
 PALO ALTO, CA 94304
 Owner/operator country: Not reported
 Owner/operator telephone: 650-681-5000
 Owner/operator email: Not reported
 Owner/operator fax: Not reported
 Owner/operator extension: Not reported
 Legal status: Other
 Owner/Operator Type: Owner
 Owner/Op start date: Not reported
 Owner/Op end date: Not reported

Handler Activities Summary:

U.S. importer of hazardous waste: No
 Mixed waste (haz. and radioactive): No
 Recycler of hazardous waste: Yes
 Transporter of hazardous waste: Yes
 Treater, storer or disposer of HW: Yes
 Underground injection activity: No
 On-site burner exemption: No
 Furnace exemption: No
 Used oil fuel burner: No
 Used oil processor: No
 User oil refiner: No
 Used oil fuel marketer to burner: No
 Used oil Specification marketer: No
 Used oil transfer facility: No
 Used oil transporter: No

Violation Status: No violations found

AZ244
WNW
1/8-1/4
0.211 mi.
1116 ft.

TESLA ENERGY WAREHOUSE - TEMECULA
43320 BUSINESS PARK DR SUITES B103-104
TEMECULA, CA 92590
Site 5 of 5 in cluster AZ

CERS HAZ WASTE **S124438487**
CERS **N/A**

Actual:
1012 ft.
Focus Map:
5

CERS HAZ WASTE:
 Name: TESLA ENERGY WAREHOUSE - TEMECULA
 Address: 43320 BUSINESS PARK DR SUITES B103-104
 City,State,Zip: TEMECULA, CA 92590
 Site ID: 523227
 CERS ID: 10801090
 CERS Description: Hazardous Waste Generator

CERS:
 Name: TESLA ENERGY WAREHOUSE - TEMECULA
 Address: 43320 BUSINESS PARK DR SUITES B103-104
 City,State,Zip: TEMECULA, CA 92590
 Site ID: 523227
 CERS ID: 10801090
 CERS Description: Chemical Storage Facilities

Violations:
 Site ID: 523227
 Site Name: Tesla Energy Warehouse - Temecula
 Violation Date: 05-08-2019

Map ID
Direction
Distance
Elevation

MAP FINDINGS

Site

Database(s)

EDR ID Number
EPA ID Number

TESLA ENERGY WAREHOUSE - TEMECULA (Continued)

S124438487

Citation: Un-Specified
Violation Description: Hazardous Waste Generator Program - Administration/Documentation - General Local Ordinance
Violation Notes: Returned to compliance on 06/06/2019.
Violation Division: Riverside County Department of Env Health
Violation Program: HW
Violation Source: CERS

Site ID: 523227
Site Name: Tesla Energy Warehouse - Temecula
Violation Date: 05-08-2019
Citation: Un-Specified
Violation Description: Business Plan Program - Administration/Documentation - General Local Ordinance
Violation Notes: Returned to compliance on 06/06/2019. OBSERVATION: Owner/operator is handling hazardous materials above threshold quantities without a valid permit issued by the Riverside County Department of Environmental Health Hazardous Materials Management Branch. CORRECTIVE ACTION: Owner/operator shall obtain a hazardous materials disclosure permit from this department. Invoice for permit was generated following CERS submittal and inspection verification of hazardous materials stored onsite. Once permit is paid permit shall be posted in a conspicuous location upon receipt.
Violation Division: Riverside County Department of Env Health
Violation Program: HMRRP
Violation Source: CERS

Site ID: 523227
Site Name: Tesla Energy Warehouse - Temecula
Violation Date: 05-08-2019
Citation: 22 CCR 12 66262.40(a) - California Code of Regulations, Title 22, Chapter 12, Section(s) 66262.40(a)
Violation Description: Failure to keep a copy of each properly signed manifest for at least three years from the date the waste was accepted by the initial transporter. The manifest signed at the time the waste was accepted for transport shall be kept until receiving a signed copy from the designated facility which received the waste.
Violation Notes: Returned to compliance on 06/06/2019.
Violation Division: Riverside County Department of Env Health
Violation Program: HW
Violation Source: CERS

Site ID: 523227
Site Name: Tesla Energy Warehouse - Temecula
Violation Date: 05-08-2019
Citation: 22 CCR 12 66262.12 - California Code of Regulations, Title 22, Chapter 12, Section(s) 66262.12
Violation Description: Failure to obtain an Identification Number prior to treating, storing, disposing of, transporting or offering for transportation any hazardous waste.
Violation Notes: Returned to compliance on 06/06/2019.
Violation Division: Riverside County Department of Env Health
Violation Program: HW
Violation Source: CERS

Site ID: 523227
Site Name: Tesla Energy Warehouse - Temecula

Map ID
Direction
Distance
Elevation

MAP FINDINGS

Site

Database(s)

EDR ID Number
EPA ID Number

TESLA ENERGY WAREHOUSE - TEMECULA (Continued)

S124438487

Violation Date: 05-08-2019
Citation: 22 CCR 16 66266.81(a)(4)(B) - California Code of Regulations, Title 22, Chapter 16, Section(s) 66266.81(a)(4)(B)
Violation Description: Failure to retain for at least three years a legible copy of each manifest or bill of lading which identifies spent lead-acid storage batteries shipped to a person who stores the batteries or who uses, reuses, recycles or reclaims the batteries or their components.
Violation Notes: Returned to compliance on 06/06/2019.
Violation Division: Riverside County Department of Env Health
Violation Program: HW
Violation Source: CERS

Site ID: 523227
Site Name: Tesla Energy Warehouse - Temecula
Violation Date: 05-08-2019
Citation: Un-Specified
Violation Description: Business Plan Program - Operations/Maintenance - General Local Ordinance
Violation Notes: Returned to compliance on 06/06/2019. OBSERVATION: Required NFPA-704 signs were not posted. CORRECTIVE ACTION: Owner/operator shall research chemical safety data sheets and post proper NFPA-704 signs. Signs shall be posted in at all entrances to facility. Submit photos to this department to jzelon@rivco.org.
Violation Division: Riverside County Department of Env Health
Violation Program: HMRRP
Violation Source: CERS

Site ID: 523227
Site Name: Tesla Energy Warehouse - Temecula
Violation Date: 05-08-2019
Citation: 40 CFR 1 262.34(d)(5)(ii) - U.S. Code of Federal Regulations, Title 40, Chapter 1, Section(s) 262.34(d)(5)(ii)
Violation Description: Failure to post the following information next to the telephone: (A) The name and telephone number of the emergency coordinator; (B) Location of fire extinguishers and spill control material, and, if present, fire alarm; and (C) The telephone number of the fire department, unless the facility has a direct alarm.
Violation Notes: Returned to compliance on 06/06/2019.
Violation Division: Riverside County Department of Env Health
Violation Program: HW
Violation Source: CERS

Site ID: 523227
Site Name: Tesla Energy Warehouse - Temecula
Violation Date: 05-08-2019
Citation: Un-Specified
Violation Description: Business Plan Program - Administration/Documentation - General Local Ordinance
Violation Notes: Returned to compliance on 06/06/2019. OBSERVATION: No emergency contact posting was observed. CORRECTIVE ACTION: Owner/operator shall post emergency contact information in a conspicuous location. Template for emergency contacts posted shall be emailed following this inspection. Provide photos sent to jzelon@rivco.org once posted.
Violation Division: Riverside County Department of Env Health
Violation Program: HMRRP
Violation Source: CERS

Map ID
Direction
Distance
Elevation

MAP FINDINGS

Site

Database(s)

EDR ID Number
EPA ID Number

TESLA ENERGY WAREHOUSE - TEMECULA (Continued)

S124438487

Site ID: 523227
Site Name: Tesla Energy Warehouse - Temecula
Violation Date: 05-08-2019
Citation: Un-Specified
Violation Description: Business Plan Program - Operations/Maintenance - General Local Ordinance
Violation Notes: Returned to compliance on 06/06/2019. OBSERVATION: Observed propane cage without product labels. CORRECTIVE ACTION: Owner/operator shall ensure all hazardous materials containers are labeled with a product name "Propane". Submit photos to this department at jzelon@rivco.org.
Violation Division: Riverside County Department of Env Health
Violation Program: HMRRP
Violation Source: CERS

Evaluation:

Eval General Type: Compliance Evaluation Inspection
Eval Date: 05-08-2019
Violations Found: Yes
Eval Type: Routine done by local agency
Eval Notes: Not reported
Eval Division: Riverside County Department of Env Health
Eval Program: HMRRP
Eval Source: CERS

Eval General Type: Compliance Evaluation Inspection
Eval Date: 05-08-2019
Violations Found: Yes
Eval Type: Routine done by local agency
Eval Notes: Not reported
Eval Division: Riverside County Department of Env Health
Eval Program: HW
Eval Source: CERS

Affiliation:

Affiliation Type Desc: Document Preparer
Entity Name: Travis Norton
Entity Title: Not reported
Affiliation Address: Not reported
Affiliation City: Not reported
Affiliation State: Not reported
Affiliation Country: Not reported
Affiliation Zip: Not reported
Affiliation Phone: Not reported

Affiliation Type Desc: Parent Corporation
Entity Name: Tesla, Inc.
Entity Title: Not reported
Affiliation Address: Not reported
Affiliation City: Not reported
Affiliation State: Not reported
Affiliation Country: Not reported
Affiliation Zip: Not reported
Affiliation Phone: Not reported

Affiliation Type Desc: Environmental Contact
Entity Name: Travis Norton

Map ID
Direction
Distance
Elevation

MAP FINDINGS

Site

Database(s)

EDR ID Number
EPA ID Number

TESLA ENERGY WAREHOUSE - TEMECULA (Continued)

S124438487

Entity Title: Not reported
Affiliation Address: 811 S San Fernando Blvd
Affiliation City: Burbank
Affiliation State: CA
Affiliation Country: Not reported
Affiliation Zip: 91502
Affiliation Phone: Not reported

Affiliation Type Desc: Legal Owner
Entity Name: Tesla, Inc
Entity Title: Not reported
Affiliation Address: 3500 DEER CREEK RD
Affiliation City: Palo Alto
Affiliation State: CA
Affiliation Country: United States
Affiliation Zip: 94304
Affiliation Phone: (650) 681-5000

Affiliation Type Desc: Property Owner
Entity Name: Hasmig Derderian
Entity Title: Not reported
Affiliation Address: 520 Broadway
Affiliation City: Santa Monica
Affiliation State: CA
Affiliation Country: United States
Affiliation Zip: 90401
Affiliation Phone: (310) 880-1220

Affiliation Type Desc: Facility Mailing Address
Entity Name: Mailing Address
Entity Title: Not reported
Affiliation Address: 43320 Business Park Dr Suites B103-104
Affiliation City: Temecula
Affiliation State: CA
Affiliation Country: Not reported
Affiliation Zip: 92590
Affiliation Phone: Not reported

Affiliation Type Desc: Operator
Entity Name: Tesla, Inc.
Entity Title: Not reported
Affiliation Address: Not reported
Affiliation City: Not reported
Affiliation State: Not reported
Affiliation Country: Not reported
Affiliation Zip: Not reported
Affiliation Phone: (619) 906-6217

Affiliation Type Desc: CUPA District
Entity Name: Riverside Cnty Env Health
Entity Title: Not reported
Affiliation Address: 4065 County Circle Drive, Room 104
Affiliation City: Riverside
Affiliation State: CA
Affiliation Country: Not reported
Affiliation Zip: 92503
Affiliation Phone: (951) 358-5055

Map ID
Direction
Distance
Elevation

MAP FINDINGS

Site

Database(s)

EDR ID Number
EPA ID Number

TESLA ENERGY WAREHOUSE - TEMECULA (Continued)

S124438487

Affiliation Type Desc: Identification Signer
Entity Name: Travis Norton
Entity Title: Sr. EHS Specialist
Affiliation Address: Not reported
Affiliation City: Not reported
Affiliation State: Not reported
Affiliation Country: Not reported
Affiliation Zip: Not reported
Affiliation Phone: Not reported

245
SSW
1/8-1/4
0.212 mi.
1119 ft.

ZEVO GOLF
42000 ZEVO DR
TEMECULA, CA 92590

RCRA-SQG 1001195466
FINDS CAR000020453
ECHO

Actual:
1023 ft.
Focus Map:
5

RCRA-SQG:
Date form received by agency: 1997-06-13 00:00:00.0
Facility name: ZEVO GOLF
Facility address: 42000 ZEVO DR
TEMECULA, CA 92590
EPA ID: CAR000020453
Mailing address: ZEVO DR
TEMECULA, CA 92590
Contact: CRAIG WULFENMEYER
Contact address: 42000 ZEVO DR
TEMECULA, CA 92590
Contact country: US
Contact telephone: 909-699-1771
Contact email: Not reported
EPA Region: 09
Classification: Small Small Quantity Generator
Description: Handler: generates more than 100 and less than 1000 kg of hazardous waste during any calendar month and accumulates less than 6000 kg of hazardous waste at any time; or generates 100 kg or less of hazardous waste during any calendar month, and accumulates more than 1000 kg of hazardous waste at any time

Owner/Operator Summary:
Owner/operator name: ZEVO GOLF
Owner/operator address: 42000 ZEVO DR
TEMECULA, CA 92590
Owner/operator country: Not reported
Owner/operator telephone: 909-699-1771
Owner/operator email: Not reported
Owner/operator fax: Not reported
Owner/operator extension: Not reported
Legal status: Private
Owner/Operator Type: Owner
Owner/Op start date: Not reported
Owner/Op end date: Not reported

Handler Activities Summary:
U.S. importer of hazardous waste: No
Mixed waste (haz. and radioactive): No
Recycler of hazardous waste: No

Map ID
 Direction
 Distance
 Elevation

MAP FINDINGS

Site

Database(s)

EDR ID Number
 EPA ID Number

ZEVO GOLF (Continued)

1001195466

Transporter of hazardous waste: No
 Treater, storer or disposer of HW: No
 Underground injection activity: No
 On-site burner exemption: No
 Furnace exemption: No
 Used oil fuel burner: No
 Used oil processor: No
 User oil refiner: No
 Used oil fuel marketer to burner: No
 Used oil Specification marketer: No
 Used oil transfer facility: No
 Used oil transporter: No

Violation Status: No violations found

FINDS:

Registry ID: 110002917835

Environmental Interest/Information System

RCRAInfo is a national information system that supports the Resource Conservation and Recovery Act (RCRA) program through the tracking of events and activities related to facilities that generate, transport, and treat, store, or dispose of hazardous waste. RCRAInfo allows RCRA program staff to track the notification, permit, compliance, and corrective action activities required under RCRA.

Click this hyperlink while viewing on your computer to access additional FINDS: detail in the EDR Site Report.

ECHO:

Envid: 1001195466
 Registry ID: 110002917835
 DFR URL: <http://echo.epa.gov/detailed-facility-report?fid=110002917835>

**BH246
 SW
 1/8-1/4
 0.213 mi.
 1125 ft.**

**INOKINETIC GROUP, LLC
 43223 BUSINESS PARK DR
 TEMECULA, CA 92590**

**CERS HAZ WASTE S124446899
 N/A**

Site 4 of 8 in cluster BH

**Actual:
 1016 ft.
 Focus Map:
 5**

CERS HAZ WASTE:
 Name: INOKINETIC GROUP, LLC
 Address: 43223 BUSINESS PARK DR
 City,State,Zip: TEMECULA, CA 92590
 Site ID: 550572
 CERS ID: 10811485
 CERS Description: Hazardous Waste Generator

Violations:

Site ID: 550572
 Site Name: InoKinetic Group, LLC
 Violation Date: 07-19-2019
 Citation: 40 CFR 1 262.34(d)(5)(iii) - U.S. Code of Federal Regulations, Title 40, Chapter 1, Section(s) 262.34(d)(5)(iii)
 Violation Description: Failure to ensure that all employees are thoroughly familiar with proper waste handling and emergency procedures, relevant to their responsibilities during normal facility operations and emergencies.

Map ID
Direction
Distance
Elevation

MAP FINDINGS

Site

Database(s)

EDR ID Number
EPA ID Number

INOKINETIC GROUP, LLC (Continued)

S124446899

Violation Notes: Returned to compliance on 08/23/2019.
Violation Division: Riverside County Department of Env Health
Violation Program: HW
Violation Source: CERS

Site ID: 550572
Site Name: InoKinetic Group, LLC
Violation Date: 07-19-2019
Citation: HSC 6.5 25250.22 - California Health and Safety Code, Chapter 6.5, Section(s) 25250.22
Violation Description: Failure to properly manage used oil and/or fuel filters in accordance with the requirements.

Violation Notes: Returned to compliance on 08/14/2019.
Violation Division: Riverside County Department of Env Health
Violation Program: HW
Violation Source: CERS

Site ID: 550572
Site Name: InoKinetic Group, LLC
Violation Date: 07-19-2019
Citation: 40 CFR 1 265.31 - U.S. Code of Federal Regulations, Title 40, Chapter 1, Section(s) 265.31
Violation Description: Failure to maintain and operate the facility to minimize the possibility of a fire, explosion, or any unplanned sudden or non-sudden release of hazardous waste or hazardous waste constituents to air, soil, or surface water which could threaten human health or the environment.

Violation Notes: Returned to compliance on 08/14/2019.
Violation Division: Riverside County Department of Env Health
Violation Program: HW
Violation Source: CERS

Site ID: 550572
Site Name: InoKinetic Group, LLC
Violation Date: 07-19-2019
Citation: 22 CCR 12 66262.11 - California Code of Regulations, Title 22, Chapter 12, Section(s) 66262.11
Violation Description: Failure to determine if wastes generated are hazardous waste by using generator knowledge or applying testing method.

Violation Notes: Returned to compliance on 08/14/2019.
Violation Division: Riverside County Department of Env Health
Violation Program: HW
Violation Source: CERS

Site ID: 550572
Site Name: InoKinetic Group, LLC
Violation Date: 07-19-2019
Citation: 40 CFR 1 262.34(d)(5)(ii) - U.S. Code of Federal Regulations, Title 40, Chapter 1, Section(s) 262.34(d)(5)(ii)
Violation Description: Failure to post the following information next to the telephone: (A) The name and telephone number of the emergency coordinator; (B) Location of fire extinguishers and spill control material, and, if present, fire alarm; and (C) The telephone number of the fire department, unless the facility has a direct alarm.

Violation Notes: Returned to compliance on 08/14/2019.
Violation Division: Riverside County Department of Env Health
Violation Program: HW

Map ID
Direction
Distance
Elevation

MAP FINDINGS

Site

Database(s)

EDR ID Number
EPA ID Number

INOKINETIC GROUP, LLC (Continued)

S124446899

Violation Source: CERS

Site ID: 550572
Site Name: InoKinetic Group, LLC
Violation Date: 07-19-2019
Citation: 22 CCR 12 66262.34(f) - California Code of Regulations, Title 22, Chapter 12, Section(s) 66262.34(f)
Violation Description: Failure to properly label hazardous waste accumulation containers and portable tanks with the following requirements: "Hazardous Waste", name and address of the generator, physical and chemical characteristics of the Hazardous Waste, and starting accumulation date.
Violation Notes: Returned to compliance on 08/14/2019.
Violation Division: Riverside County Department of Env Health
Violation Program: HW
Violation Source: CERS

Site ID: 550572
Site Name: InoKinetic Group, LLC
Violation Date: 07-19-2019
Citation: Un-Specified
Violation Description: Hazardous Waste Generator Program - Administration/Documentation - General Local Ordinance
Violation Notes: Returned to compliance on 08/23/2019.
Violation Division: Riverside County Department of Env Health
Violation Program: HW
Violation Source: CERS

Evaluation:
Eval General Type: Compliance Evaluation Inspection
Eval Date: 07-19-2019
Violations Found: Yes
Eval Type: Routine done by local agency
Eval Notes: Inokinetic-New Facility
Eval Division: Riverside County Department of Env Health
Eval Program: HW
Eval Source: CERS

Coordinates:
Site ID: 550572
Facility Name: InoKinetic Group, LLC
Env Int Type Code: HWG
Program ID: 10811485
Coord Name: Not reported
Ref Point Type Desc: Center of a facility or station.
Latitude: 33.503600
Longitude: -117.162330

Affiliation:
Affiliation Type Desc: CUPA District
Entity Name: Riverside Cnty Env Health
Entity Title: Not reported
Affiliation Address: 4065 County Circle Drive, Room 104
Affiliation City: Riverside
Affiliation State: CA
Affiliation Country: Not reported

Map ID
Direction
Distance
Elevation

MAP FINDINGS

Site

Database(s)

EDR ID Number
EPA ID Number

INOKINETIC GROUP, LLC (Continued)

S124446899

Affiliation Zip: 92503
Affiliation Phone: (951) 358-5055

Affiliation Type Desc: Legal Owner
Entity Name: Shinoo Mapleton
Entity Title: Not reported
Affiliation Address: stacy@inokinetic.com
Affiliation City: Temecula
Affiliation State: CA
Affiliation Country: United States
Affiliation Zip: 92590
Affiliation Phone: (951) 296-6762

Affiliation Type Desc: Document Preparer
Entity Name: Stacy Mapleton
Entity Title: Not reported
Affiliation Address: Not reported
Affiliation City: Not reported
Affiliation State: Not reported
Affiliation Country: Not reported
Affiliation Zip: Not reported
Affiliation Phone: Not reported

Affiliation Type Desc: Environmental Contact
Entity Name: Stacy Mapleton
Entity Title: Not reported
Affiliation Address: 43223 Business Park Dr
Affiliation City: Temecula
Affiliation State: CA
Affiliation Country: Not reported
Affiliation Zip: 92590
Affiliation Phone: Not reported

Affiliation Type Desc: Facility Mailing Address
Entity Name: Mailing Address
Entity Title: Not reported
Affiliation Address: 43223 Business Park Dr
Affiliation City: Temecula
Affiliation State: CA
Affiliation Country: Not reported
Affiliation Zip: 92590
Affiliation Phone: Not reported

Affiliation Type Desc: Property Owner
Entity Name: Richard Nordeen
Entity Title: Not reported
Affiliation Address: 3016 Old Post Rd
Affiliation City: Fallbrook
Affiliation State: CA
Affiliation Country: United States
Affiliation Zip: 92028
Affiliation Phone: (951) 704-5319

Affiliation Type Desc: Identification Signer
Entity Name: Stacy Mapleton
Entity Title: Operations Manager
Affiliation Address: Not reported

Map ID
 Direction
 Distance
 Elevation

MAP FINDINGS

Site

Database(s)

EDR ID Number
 EPA ID Number

INOKINETIC GROUP, LLC (Continued)

S124446899

Affiliation City:	Not reported
Affiliation State:	Not reported
Affiliation Country:	Not reported
Affiliation Zip:	Not reported
Affiliation Phone:	Not reported
Affiliation Type Desc:	Operator
Entity Name:	Inokinetic Group LLC
Entity Title:	Not reported
Affiliation Address:	Not reported
Affiliation City:	Not reported
Affiliation State:	Not reported
Affiliation Country:	Not reported
Affiliation Zip:	Not reported
Affiliation Phone:	(951) 296-6762
Affiliation Type Desc:	Parent Corporation
Entity Name:	InoKinetic Group, LLC
Entity Title:	Not reported
Affiliation Address:	Not reported
Affiliation City:	Not reported
Affiliation State:	Not reported
Affiliation Country:	Not reported
Affiliation Zip:	Not reported
Affiliation Phone:	Not reported

BH247
SW
1/8-1/4
0.213 mi.
1125 ft.

INOKINETIC GROUP, LLC
43223 BUSINESS PARK DRIVE
TEMECULA, CA 92590
Site 5 of 8 in cluster BH

RCRA-SQG 1024877533
CAR000292268

Actual:
1016 ft.

RCRA-SQG:

Focus Map:
5

Date form received by agency:	2019-02-06 00:00:00.0
Facility name:	INOKINETIC GROUP, LLC
Facility address:	43223 BUSINESS PARK DRIVE TEMECULA, CA 92590
EPA ID:	CAR000292268
Mailing address:	BUSINESS PARK DRIVE TEMECULA, CA 92590
Contact:	STACY M MAPLETON
Contact address:	BUSINESS PARK DRIVE TEMECULA, CA 92590
Contact country:	US
Contact telephone:	951-296-6762
Telephone ext.:	203
Contact email:	STACY@INOKINETIC.COM
EPA Region:	09
Classification:	Small Small Quantity Generator
Description:	Handler: generates more than 100 and less than 1000 kg of hazardous waste during any calendar month and accumulates less than 6000 kg of hazardous waste at any time; or generates 100 kg or less of hazardous waste during any calendar month, and accumulates more than 1000 kg of hazardous waste at any time

Owner/Operator Summary:

Map ID
Direction
Distance
Elevation

MAP FINDINGS

Site

Database(s)

EDR ID Number
EPA ID Number

INOKINETIC GROUP, LLC (Continued)

1024877533

Owner/operator name: RICHARD W NORDEEN
Owner/operator address: BUSINESS PARK DRIVE
TEMECULA, CA 92590
Owner/operator country: US
Owner/operator telephone: 951-296-6762
Owner/operator email: RICK.NORDEEN@GMAIL.COM
Owner/operator fax: 951-296-6845
Owner/operator extension: Not reported
Legal status: Private
Owner/Operator Type: Owner
Owner/Op start date: 2019-01-14 00:00:00.
Owner/Op end date: Not reported

Owner/operator name: INOKINETIC GROUP, LLC
Owner/operator address: BUSINESS PARK DRIVE
TEMECULA, CA 92590
Owner/operator country: US
Owner/operator telephone: 951-296-6762
Owner/operator email: STACY@INOKINETIC.COM
Owner/operator fax: 951-296-6845
Owner/operator extension: 203
Legal status: Private
Owner/Operator Type: Operator
Owner/Op start date: 2019-01-01 00:00:00.
Owner/Op end date: Not reported

Handler Activities Summary:

U.S. importer of hazardous waste: No
Mixed waste (haz. and radioactive): No
Recycler of hazardous waste: No
Transporter of hazardous waste: No
Treater, storer or disposer of HW: No
Underground injection activity: No
On-site burner exemption: No
Furnace exemption: No
Used oil fuel burner: No
Used oil processor: No
User oil refiner: No
Used oil fuel marketer to burner: No
Used oil Specification marketer: No
Used oil transfer facility: No
Used oil transporter: No

Hazardous Waste Summary:

. Waste code: 221
. Waste name: Waste oil and mixed oil

. Waste code: K143
. Waste name: PROCESS RESIDUES FROM THE RECOVERY OF LIGHT OIL, INCLUDING, BUT NOT LIMITED TO, THOSE GENERATED IN STILLERS, DECANTERS, AND WASH OIL RECOVERY UNITS FROM THE RECOVERY OF COKE BY-PRODUCTS PRODUCED FROM COAL.

Violation Status: No violations found

Map ID
Direction
Distance
Elevation

MAP FINDINGS

Site

Database(s) EDR ID Number
EPA ID Number

BI248 SAND PORTABLE #1
SW 42181 AVENIDA ALVARADO
1/8-1/4 TEMECULA, CA 92590

US MINES 1024906854
N/A

0.213 mi.
1127 ft. Site 1 of 4 in cluster BI

Actual: MINES VIOLATIONS:
1018 ft. Name: SAND PORTABLE #1
Focus Map: Address: 42181 AVENIDA ALVARADO
5 City,State,Zip: TEMECULA, CA 92590
Facility ID: Not reported

MINES VIOLATIONS:
Violation Number: 6354981
Mine ID: 0405563
Contractor ID: Not reported
Date Issued: 03/02/2005
Action Type: 104(a)
Type of Issue: Citation
S and S: N
Term Date: 03/15/2005
Title 30 Code of Federal Regulations: 56.14100(b)
Proposed Penalty: 60.00
Assessment Amount: 60.00
Paid Penalty Amount: 60.00
Assessment Case Status: Proposed
Assessment Status: Closed
Year: 2005
Address Type: MineLocation
PO Box: Not reported
Address: 42181 AVENIDA ALVARADO
City: TEMECULA
State: CA
Operator: Del Rio Enterprise Inc
Zip: 92590
Mine Controller Name: Lloyd A Mullins
Name: SAND PORTABLE #1
Ownership Date: 07/21/2003
Mine Status: Abandoned
Status Date: 06/15/2005
Primary Site Description: Sand, Industrial NEC
Mine Type: Surface
State 2: CA
County: RIVERSIDE

Violation Number: 6354982
Mine ID: 0405563
Contractor ID: Not reported
Date Issued: 03/02/2005
Action Type: 104(a)
Type of Issue: Citation
S and S: N
Term Date: 03/02/2005
Title 30 Code of Federal Regulations: 56.14132(a)
Proposed Penalty: 60.00
Assessment Amount: 60.00
Paid Penalty Amount: 60.00
Assessment Case Status: Proposed
Assessment Status: Closed
Year: 2005

Map ID
Direction
Distance
Elevation

MAP FINDINGS

Site

Database(s)

EDR ID Number
EPA ID Number

SAND PORTABLE #1 (Continued)

1024906854

Address Type: MineLocation
PO Box: Not reported
Address: 42181 AVENIDA ALVARADO
City: TEMECULA
State: CA
Operator: Del Rio Enterprise Inc
Zip: 92590
Mine Controller Name: Lloyd A Mullins
Name: SAND PORTABLE #1
Ownership Date: 07/21/2003
Mine Status: Abandoned
Status Date: 06/15/2005
Primary Site Description: Sand, Industrial NEC
Mine Type: Surface
State 2: CA
County: RIVERSIDE

Violation Number: 6354983
Mine ID: 0405563
Contractor ID: Not reported
Date Issued: 03/02/2005
Action Type: 104(a)
Type of Issue: Citation
S and S: Y
Term Date: 03/02/2005
Title 30 Code of Federal Regulations: 56.14107(a)
Proposed Penalty: 177.00
Assessment Amount: 177.00
Paid Penalty Amount: 177.00
Assessment Case Status: Proposed
Assessment Status: Closed
Year: 2005

Address Type: MineLocation
PO Box: Not reported
Address: 42181 AVENIDA ALVARADO
City: TEMECULA
State: CA
Operator: Del Rio Enterprise Inc
Zip: 92590
Mine Controller Name: Lloyd A Mullins
Name: SAND PORTABLE #1
Ownership Date: 07/21/2003
Mine Status: Abandoned
Status Date: 06/15/2005
Primary Site Description: Sand, Industrial NEC
Mine Type: Surface
State 2: CA
County: RIVERSIDE

Violation Number: 6354984
Mine ID: 0405563
Contractor ID: Not reported
Date Issued: 03/02/2005
Action Type: 104(a)
Type of Issue: Citation
S and S: N
Term Date: 03/02/2005

Map ID
Direction
Distance
Elevation

MAP FINDINGS

Site

Database(s)

EDR ID Number
EPA ID Number

SAND PORTABLE #1 (Continued)

1024906854

Title 30 Code of Federal Regulations: 56.12004
Proposed Penalty: 60.00
Assessment Amount: 60.00
Paid Penalty Amount: 60.00
Assessment Case Status: Proposed
Assessment Status: Closed
Year: 2005
Address Type: MineLocation
PO Box: Not reported
Address: 42181 AVENIDA ALVARADO
City: TEMECULA
State: CA
Operator: Del Rio Enterprise Inc
Zip: 92590
Mine Controller Name: Lloyd A Mullins
Name: SAND PORTABLE #1
Ownership Date: 07/21/2003
Mine Status: Abandoned
Status Date: 06/15/2005
Primary Site Description: Sand, Industrial NEC
Mine Type: Surface
State 2: CA
County: RIVERSIDE

Violation Number: 6354985
Mine ID: 0405563
Contractor ID: Not reported
Date Issued: 03/02/2005
Action Type: 104(a)
Type of Issue: Citation
S and S: N
Term Date: 03/02/2005
Title 30 Code of Federal Regulations: 56.14205
Proposed Penalty: 60.00
Assessment Amount: 60.00
Paid Penalty Amount: 60.00
Assessment Case Status: Proposed
Assessment Status: Closed
Year: 2005
Address Type: MineLocation
PO Box: Not reported
Address: 42181 AVENIDA ALVARADO
City: TEMECULA
State: CA
Operator: Del Rio Enterprise Inc
Zip: 92590
Mine Controller Name: Lloyd A Mullins
Name: SAND PORTABLE #1
Ownership Date: 07/21/2003
Mine Status: Abandoned
Status Date: 06/15/2005
Primary Site Description: Sand, Industrial NEC
Mine Type: Surface
State 2: CA
County: RIVERSIDE

Violation Number: 6354986

Map ID
Direction
Distance
Elevation

MAP FINDINGS

Site

Database(s)

EDR ID Number
EPA ID Number

SAND PORTABLE #1 (Continued)

1024906854

Mine ID: 0405563
Contractor ID: Not reported
Date Issued: 03/02/2005
Action Type: 104(a)
Type of Issue: Citation
S and S: N
Term Date: 03/02/2005
Title 30 Code of Federal Regulations: 56.12013(b)
Proposed Penalty: 60.00
Assessment Amount: 60.00
Paid Penalty Amount: 60.00
Assessment Case Status: Proposed
Assessment Status: Closed
Year: 2005
Address Type: MineLocation
PO Box: Not reported
Address: 42181 AVENIDA ALVARADO
City: TEMECULA
State: CA
Operator: Del Rio Enterprise Inc
Zip: 92590
Mine Controller Name: Lloyd A Mullins
Name: SAND PORTABLE #1
Ownership Date: 07/21/2003
Mine Status: Abandoned
Status Date: 06/15/2005
Primary Site Description: Sand, Industrial NEC
Mine Type: Surface
State 2: CA
County: RIVERSIDE

Violation Number: 6364217
Mine ID: 0405563
Contractor ID: Not reported
Date Issued: 04/12/2004
Action Type: 104(a)
Type of Issue: Citation
S and S: N
Term Date: 04/15/2004
Title 30 Code of Federal Regulations: 56.14132(a)
Proposed Penalty: 60.00
Assessment Amount: 60.00
Paid Penalty Amount: 60.00
Assessment Case Status: Proposed
Assessment Status: Closed
Year: 2004
Address Type: MineLocation
PO Box: Not reported
Address: 42181 AVENIDA ALVARADO
City: TEMECULA
State: CA
Operator: Del Rio Enterprise Inc
Zip: 92590
Mine Controller Name: Lloyd A Mullins
Name: SAND PORTABLE #1
Ownership Date: 07/21/2003
Mine Status: Abandoned

Map ID
Direction
Distance
Elevation

MAP FINDINGS

Site

Database(s)

EDR ID Number
EPA ID Number

SAND PORTABLE #1 (Continued)

1024906854

Status Date: 06/15/2005
Primary Site Description: Sand, Industrial NEC
Mine Type: Surface
State 2: CA
County: RIVERSIDE

Violation Number: 6364218
Mine ID: 0405563
Contractor ID: Not reported
Date Issued: 04/12/2004
Action Type: 104(a)
Type of Issue: Citation
S and S: Y
Term Date: 04/15/2004
Title 30 Code of Federal Regulations: 56.9300(a)
Proposed Penalty: 72.00
Assessment Amount: 72.00
Paid Penalty Amount: 72.00
Assessment Case Status: Proposed
Assessment Status: Closed
Year: 2004
Address Type: MineLocation
PO Box: Not reported
Address: 42181 AVENIDA ALVARADO
City: TEMECULA
State: CA
Operator: Del Rio Enterprise Inc
Zip: 92590
Mine Controller Name: Lloyd A Mullins
Name: SAND PORTABLE #1
Ownership Date: 07/21/2003
Mine Status: Abandoned
Status Date: 06/15/2005
Primary Site Description: Sand, Industrial NEC
Mine Type: Surface
State 2: CA
County: RIVERSIDE

Violation Number: 6364219
Mine ID: 0405563
Contractor ID: Not reported
Date Issued: 04/12/2004
Action Type: 104(a)
Type of Issue: Citation
S and S: N
Term Date: 04/15/2004
Title 30 Code of Federal Regulations: 56.4200(a)(1)
Proposed Penalty: 60.00
Assessment Amount: 60.00
Paid Penalty Amount: 60.00
Assessment Case Status: Proposed
Assessment Status: Closed
Year: 2004
Address Type: MineLocation
PO Box: Not reported
Address: 42181 AVENIDA ALVARADO
City: TEMECULA

Map ID
Direction
Distance
Elevation

MAP FINDINGS

Site

Database(s)

EDR ID Number
EPA ID Number

SAND PORTABLE #1 (Continued)

1024906854

State: CA
Operator: Del Rio Enterprise Inc
Zip: 92590
Mine Controller Name: Lloyd A Mullins
Name: SAND PORTABLE #1
Ownership Date: 07/21/2003
Mine Status: Abandoned
Status Date: 06/15/2005
Primary Site Description: Sand, Industrial NEC
Mine Type: Surface
State 2: CA
County: RIVERSIDE

Violation Number: 6354653
Mine ID: 0405563
Contractor ID: Not reported
Date Issued: 10/29/2003
Action Type: 104(a)
Type of Issue: Citation
S and S: N
Term Date: 10/30/2003
Title 30 Code of Federal Regulations: 56.9300(a)
Proposed Penalty: 60
Assessment Amount: 60
Paid Penalty Amount: 60
Assessment Case Status: Proposed
Assessment Status: Closed
Year: 2003
Address Type: MineLocation
PO Box: Not reported
Address: 42181 AVENIDA ALVARADO
City: TEMECULA
State: CA
Operator: Del Rio Enterprise Inc
Zip: 92590
Mine Controller Name: Lloyd A Mullins
Name: SAND PORTABLE #1
Ownership Date: 07/21/2003
Mine Status: Abandoned
Status Date: 06/15/2005
Primary Site Description: Sand, Industrial NEC
Mine Type: Surface
State 2: CA
County: RIVERSIDE

[Click this hyperlink](#) while viewing on your computer to access additional US_MINES_VIOLATIONS: detail in the EDR Site Report.

Map ID
Direction
Distance
Elevation

MAP FINDINGS

Site

Database(s)

EDR ID Number
EPA ID Number

BI249 SAND PORTABLE #1
SW 42181 AVENIDA ALVARADO
1/8-1/4 TEMECULA, CA 92590
0.213 mi.
1127 ft. Site 2 of 4 in cluster BI

ABANDONED MINES 1022837857
N/A

Actual: ABANDONED MINES:
1018 ft. Mine ID: 405563
Focus Map: Mine Name: SAND PORTABLE #1
5 Mine Address: 42181 AVENIDA ALVARADO
City, State, Zip: TEMECULA, CA 92590
Primary SIC Code: Sand, Industrial NEC
Mine Type: Surface
Mine Status Description: Abandoned
Mine Status Date: 6/15/2005
Coal (C) or Metal (M) Mine: M
Controller ID: 42355
Controller Name: Lloyd A Mullins
Operator ID: 51726
Operator name: Del Rio Enterprise Inc
Address of Record Street: 42181 Avenida Alvarado
Address of Record PO Box: Not reported
Address of Record City: Temecula
Address of Record State: CA
Address of Record Zip Code: 92590
Assessment Address Street: 42181 Avenida Alvarado
Assessment Address PO Box: Not reported
Assessment Address City: TEMECULA
Assessment Address State: CA
Assessment Address Zip Code: 92590
Mine Health and Safety Address Street: 42181 Avenida Alvarado
Mine Health and Safety Address PO Box: Not reported
Mine Health and Safety Address City: Temecula
Mine Health and Safety Address State: CA
Mine Health and Safety Address Zip Code: 92590
Latitude: Not reported
Longitude: Not reported

BI250 INLAND EROSION CONTROL SERVICES INC
SW 42181 AVENIDA ALVARADO
1/8-1/4 TEMECULA, CA 92590
0.213 mi.
1127 ft. Site 3 of 4 in cluster BI

RCRA NonGen / NLR 1024828080
CAL000359206

Actual: RCRA NonGen / NLR:
1018 ft. Date form received by agency: 2010-12-10 00:00:00.0
Focus Map: Facility name: INLAND EROSION CONTROL SERVICES INC
5 Facility address: 42181 AVENIDA ALVARADO
TEMECULA, CA 92590-0000
EPA ID: CAL000359206
Contact: GABE RAMIREZ/PRESIDENT
Contact address: 42181 AVENIDA ALVARADO
TEMECULA, CA 92590
Contact country: Not reported
Contact telephone: 951-301-8334
Contact email: GABE@INLANDEROSION.COM
EPA Region: 09
Classification: Non-Generator
Description: Handler: Non-Generators do not presently generate hazardous waste

Map ID
Direction
Distance
Elevation

MAP FINDINGS

Site

Database(s)

EDR ID Number
EPA ID Number

INLAND EROSION CONTROL SERVICES INC (Continued)

1024828080

Owner/Operator Summary:

Owner/operator name: INLAND EROSION CONTROL SERVICES INC
Owner/operator address: 42181 AVENIDA ALVARADO
TEMECULA, CA 92590
Owner/operator country: Not reported
Owner/operator telephone: 951-301-8334
Owner/operator email: Not reported
Owner/operator fax: Not reported
Owner/operator extension: Not reported
Legal status: Other
Owner/Operator Type: Owner
Owner/Op start date: Not reported
Owner/Op end date: Not reported

Owner/operator name: GABE RAMIREZ/PRESIDENT
Owner/operator address: 42181 AVENIDA ALVARADO
TEMECULA, CA 92590
Owner/operator country: Not reported
Owner/operator telephone: 951-301-8334
Owner/operator email: Not reported
Owner/operator fax: Not reported
Owner/operator extension: Not reported
Legal status: Other
Owner/Operator Type: Operator
Owner/Op start date: Not reported
Owner/Op end date: Not reported

Handler Activities Summary:

U.S. importer of hazardous waste: No
Mixed waste (haz. and radioactive): No
Recycler of hazardous waste: No
Transporter of hazardous waste: Yes
Treater, storer or disposer of HW: No
Underground injection activity: No
On-site burner exemption: No
Furnace exemption: No
Used oil fuel burner: No
Used oil processor: No
User oil refiner: No
Used oil fuel marketer to burner: No
Used oil Specification marketer: No
Used oil transfer facility: No
Used oil transporter: No

Violation Status: No violations found

BI251
SW
1/8-1/4
0.213 mi.
1127 ft.

INLAND EROSION CONTROL SERVICES INC.
42181 AVENIDA ALVARADO
TEMECULA, CA 92590
Site 4 of 4 in cluster BI

CERS HAZ WASTE **S123500102**
CERS **N/A**

Actual:
1018 ft.

CERS HAZ WASTE:

Focus Map:
5

Name: INLAND EROSION CONTROL SERVICES INC.
Address: 42181 AVENIDA ALVARADO
City,State,Zip: TEMECULA, CA 92590
Site ID: 124348
CERS ID: 10329967

Map ID
Direction
Distance
Elevation

MAP FINDINGS

Site

Database(s)

EDR ID Number
EPA ID Number

INLAND EROSION CONTROL SERVICES INC. (Continued)

S123500102

CERS Description: Hazardous Waste Generator

CERS:

Name: INLAND EROSION CONTROL SERVICES INC.
Address: 42181 AVENIDA ALVARADO
City,State,Zip: TEMECULA, CA 92590
Site ID: 124348
CERS ID: 10329967
CERS Description: Chemical Storage Facilities

Violations:

Site ID: 124348
Site Name: Inland Erosion Control Services Inc.
Violation Date: 08-14-2015
Citation: HSC 6.95 25508(a)(1) - California Health and Safety Code, Chapter 6.95, Section(s) 25508(a)(1)
Violation Description: Failure to establish and electronically submit an adequate training program in safety procedures in the event of a release or threatened release of a hazardous material.
Violation Notes: Returned to compliance on 09/18/2015.
Violation Division: Riverside County Department of Env Health
Violation Program: HMRRP
Violation Source: CERS

Site ID: 124348
Site Name: Inland Erosion Control Services Inc.
Violation Date: 02-13-2019
Citation: HSC 6.95 25505(c) - California Health and Safety Code, Chapter 6.95, Section(s) 25505(c)
Violation Description: Failure to have a business plan readily available to personnel of the business or the unified program facility with responsibilities for emergency response or training.
Violation Notes: Returned to compliance on 03/13/2019. OBSERVATION: Facility personnel were unable to access/locate a current copy of the business plan during the inspection. CORRECTIVE ACTION: Owner/operator shall ensure a current copy of the hazardous materials business plan is readily available on site at all times when the facility is staffed.
Violation Division: Riverside County Department of Env Health
Violation Program: HMRRP
Violation Source: CERS

Site ID: 124348
Site Name: Inland Erosion Control Services Inc.
Violation Date: 02-13-2019
Citation: 40 CFR 1 265.31 - U.S. Code of Federal Regulations, Title 40, Chapter 1, Section(s) 265.31
Violation Description: Failure to maintain and operate the facility to minimize the possibility of a fire, explosion, or any unplanned sudden or non-sudden release of hazardous waste or hazardous waste constituents to air, soil, or surface water which could threaten human health or the environment.
Violation Notes: Returned to compliance on 02/21/2019. OBSERVATION: Observed used oil present in multiple secondary containment trays and on top of used oil drums. CORRECTIVE ACTION: Owner/operator shall clean and maintain the secondary containment trays and used oil drums of used oil, and manage according to Title 22 hazardous waste regulations. Submit a statement and supporting documentation (photos) explaining how this waste was

Map ID
Direction
Distance
Elevation

MAP FINDINGS

Site

Database(s)

EDR ID Number
EPA ID Number

INLAND EROSION CONTROL SERVICES INC. (Continued)

S123500102

managed to this department.
Violation Division: Riverside County Department of Env Health
Violation Program: HW
Violation Source: CERS

Site ID: 124348
Site Name: Inland Erosion Control Services Inc.
Violation Date: 02-13-2019
Citation: HSC 6.95 25508(a)(1) - California Health and Safety Code, Chapter 6.95, Section(s) 25508(a)(1)
Violation Description: Failure to complete and electronically submit the Business Activities Page and/or Business Owner Operator Identification Page.
Violation Notes: Returned to compliance on 02/21/2019. OBSERVATION: The owner/operator page submitted with the most recent hazardous materials business plan was missing information. Specifically, the email contact information for the environmental contact. CORRECTIVE ACTION: Owner/operator shall complete and submit an updated owner/operator page in the statewide information management system at <http://cers.calepa.ca.gov>.

Violation Division: Riverside County Department of Env Health
Violation Program: HMRRP
Violation Source: CERS

Site ID: 124348
Site Name: Inland Erosion Control Services Inc.
Violation Date: 07-05-2017
Citation: HSC 6.95 25508.2 - California Health and Safety Code, Chapter 6.95, Section(s) 25508.2
Violation Description: Failure to annually review and electronically certify that the business plan is complete and accurate on or before the annual due date.
Violation Notes: Returned to compliance on 07/12/2017.

Violation Division: Riverside County Department of Env Health
Violation Program: HMRRP
Violation Source: CERS

Site ID: 124348
Site Name: Inland Erosion Control Services Inc.
Violation Date: 08-29-2018
Citation: HSC 6.95 25508.2 - California Health and Safety Code, Chapter 6.95, Section(s) 25508.2
Violation Description: Failure to annually review and electronically certify that the business plan is complete and accurate on or before the annual due date.
Violation Notes: Returned to compliance on 03/13/2019.

Violation Division: Riverside County Department of Env Health
Violation Program: HMRRP
Violation Source: CERS

Site ID: 124348
Site Name: Inland Erosion Control Services Inc.
Violation Date: 08-14-2015
Citation: 22 CCR 12 66262.34(f) - California Code of Regulations, Title 22, Chapter 12, Section(s) 66262.34(f)
Violation Description: Failure to properly label hazardous waste accumulation containers with the following requirements: "Hazardous Waste", name and address of the generator, physical and chemical characteristics of the Hazardous Waste, and starting accumulation date.

Map ID
Direction
Distance
Elevation

MAP FINDINGS

Site

Database(s)

EDR ID Number
EPA ID Number

INLAND EROSION CONTROL SERVICES INC. (Continued)

S123500102

Violation Notes: Returned to compliance on 09/18/2015.
Violation Division: Riverside County Department of Env Health
Violation Program: HW
Violation Source: CERS

Site ID: 124348
Site Name: Inland Erosion Control Services Inc.
Violation Date: 02-13-2019
Citation: HSC 6.95 25508(a)(1) - California Health and Safety Code, Chapter 6.95, Section(s) 25508(a)(1)
Violation Description: Failure to complete and electronically submit a business plan when storing/handling a hazardous material at or above reportable quantities.
Violation Notes: Returned to compliance on 03/13/2019. OBSERVATION: Owner/operator has previously submitted a business plan into the statewide information management system which had one or more sections rejected. Specifically, Facility information section and Inventory section were rejected for not meeting minimum standards. CORRECTIVE ACTION: Owner/operator shall review the rejection comments attached to the previously submitted business plan, make required corrections, and resubmit corrected sections into the statewide information management system at <http://cers.calepa.ca.gov>.
Violation Division: Riverside County Department of Env Health
Violation Program: HMRRP
Violation Source: CERS

Site ID: 124348
Site Name: Inland Erosion Control Services Inc.
Violation Date: 08-14-2015
Citation: HSC 6.95 Multiple - California Health and Safety Code, Chapter 6.95, Section(s) Multiple
Violation Description: Business Plan Program - Administration/Documentation - General
Violation Notes: Returned to compliance on 09/18/2015.
Violation Division: Riverside County Department of Env Health
Violation Program: HMRRP
Violation Source: CERS

Site ID: 124348
Site Name: Inland Erosion Control Services Inc.
Violation Date: 02-13-2019
Citation: 40 CFR 1 262.34(d)(5)(iii) - U.S. Code of Federal Regulations, Title 40, Chapter 1, Section(s) 262.34(d)(5)(iii)
Violation Description: Failure to ensure that all employees are thoroughly familiar with proper waste handling and emergency procedures, relevant to their responsibilities during normal facility operations and emergencies.
Violation Notes: Returned to compliance on 02/21/2019. OBSERVATION: No training records observed/provided during inspection. CORRECTIVE ACTION: Owner/operator shall provide employees with initial or refresher hazardous waste training as required. Submit a copy of the roster and the syllabus to the CUPA.
Violation Division: Riverside County Department of Env Health
Violation Program: HW
Violation Source: CERS

Site ID: 124348
Site Name: Inland Erosion Control Services Inc.
Violation Date: 02-13-2019

Map ID
Direction
Distance
Elevation

MAP FINDINGS

Site

Database(s)

EDR ID Number
EPA ID Number

INLAND EROSION CONTROL SERVICES INC. (Continued)

S123500102

Citation: 40 CFR 1 265.174 - U.S. Code of Federal Regulations, Title 40, Chapter 1, Section(s) 265.174

Violation Description: Failure to inspect hazardous waste storage areas at least weekly and look for leaking and deteriorating containers.

Violation Notes: Returned to compliance on 02/21/2019. OBSERVATION: Observed the presence of multiple hazardous waste violations at this facility. The presence of multiple violations indicates that inspections of the hazardous waste areas are not being conducted. CORRECTIVE ACTION: Owner/operator shall conduct weekly inspections of all hazardous waste storage areas.

Violation Division: Riverside County Department of Env Health
Violation Program: HW
Violation Source: CERS

Site ID: 124348
Site Name: Inland Erosion Control Services Inc.
Violation Date: 02-13-2019
Citation: HSC 6.5 25123.3(h)(1) - California Health and Safety Code, Chapter 6.5, Section(s) 25123.3(h)(1)

Violation Description: Failure to send hazardous waste offsite for treatment, storage, or disposal within 180 days (or 270 days if waste is transported over 200 miles) for a generator who generates less than 1000 kilogram per month if all of the following conditions are met: (1) The quantity of hazardous waste accumulated onsite never exceeds 6,000 kilograms. (2) The generator complies with the requirements of 40 Code of Federal Regulations section 262.34(d), (e) and (f). (3) The generator does not hold acutely hazardous waste or extremely hazardous waste in an amount greater than one kilogram for more than 90 days.

Violation Notes: Returned to compliance on 02/21/2019. OBSERVATION: Observed waste Antifreeze on site with accumulation start date of 3/2018. CORRECTIVE ACTION: Owner/operator shall ensure all hazardous wastes are transported off site within 180 days of the accumulation start date. Owner/operator shall have the drum of waste antifreeze properly hauled off site by a registered hazardous waste transporter.

Violation Division: Riverside County Department of Env Health
Violation Program: HW
Violation Source: CERS

Site ID: 124348
Site Name: Inland Erosion Control Services Inc.
Violation Date: 08-14-2015
Citation: 40 CFR 1 265.171 - U.S. Code of Federal Regulations, Title 40, Chapter 1, Section(s) 265.171

Violation Description: Failure to accumulate hazardous waste in a container that is in good condition.

Violation Notes: Returned to compliance on 09/18/2015.

Violation Division: Riverside County Department of Env Health
Violation Program: HW
Violation Source: CERS

Site ID: 124348
Site Name: Inland Erosion Control Services Inc.
Violation Date: 02-13-2019
Citation: HSC 6.95 25508(a)(1) - California Health and Safety Code, Chapter 6.95, Section(s) 25508(a)(1)

Violation Description: Failure to complete and electronically submit a site map with all required content.

Map ID
Direction
Distance
Elevation

MAP FINDINGS

Site

Database(s)

EDR ID Number
EPA ID Number

INLAND EROSION CONTROL SERVICES INC. (Continued)

S123500102

Violation Notes: Returned to compliance on 03/13/2019. OBSERVATION: Site map submitted in CERS was missing cross streets. CORRECTIVE ACTION: Owner/operator shall complete an annotated site map which includes all elements outlines in CA Health and Safety Code and submit into the statewide information management system at <http://cers.calepa.ca.gov>.

Violation Division: Riverside County Department of Env Health
Violation Program: HMRRP
Violation Source: CERS

Site ID: 124348
Site Name: Inland Erosion Control Services Inc.
Violation Date: 08-14-2015
Citation: 40 CFR 1 265.31 - U.S. Code of Federal Regulations, Title 40, Chapter 1, Section(s) 265.31

Violation Description: Failure to maintain and operate the facility to minimize the possibility of a fire, explosion, or any unplanned sudden or non-sudden release of hazardous waste or hazardous waste constituents to the air, soil, or surface water which could threaten human health or the environment..

Violation Notes: Returned to compliance on 09/18/2015.
Violation Division: Riverside County Department of Env Health
Violation Program: HW
Violation Source: CERS

Site ID: 124348
Site Name: Inland Erosion Control Services Inc.
Violation Date: 11-27-2018
Citation: HSC 6.95 25508.2 - California Health and Safety Code, Chapter 6.95, Section(s) 25508.2

Violation Description: Failure to annually review and electronically certify that the business plan is complete and accurate on or before the annual due date.

Violation Notes: Returned to compliance on 03/13/2019.
Violation Division: Riverside County Department of Env Health
Violation Program: HMRRP
Violation Source: CERS

Site ID: 124348
Site Name: Inland Erosion Control Services Inc.
Violation Date: 02-13-2019
Citation: HSC 6.95 25505(a)(4) - California Health and Safety Code, Chapter 6.95, Section(s) 25505(a)(4)

Violation Description: Failure to provide initial and annual training to all employees in safety procedures in the event of a release or threatened release of a hazardous material or failure to document and maintain training records for a minimum of three years.

Violation Notes: Returned to compliance on 02/21/2019. OBSERVATION: No training records observed/provided during inspection. CORRECTIVE ACTION: Owner/operator shall provide hazardous materials/communication training to all employees. Documentation shall be retained and be made available for inspection for a minimum period of 3 years from the date of the training. Ensure training covers HMBP, hazardous materials handled, hazardous waste maintenance, hazardous materials spills/clean up, etc.

Violation Division: Riverside County Department of Env Health
Violation Program: HMRRP
Violation Source: CERS

Map ID
Direction
Distance
Elevation

MAP FINDINGS

Site

Database(s)

EDR ID Number
EPA ID Number

INLAND EROSION CONTROL SERVICES INC. (Continued)

S123500102

Site ID: 124348
Site Name: Inland Erosion Control Services Inc.
Violation Date: 02-13-2019
Citation: HSC 6.5 25250.22 - California Health and Safety Code, Chapter 6.5, Section(s) 25250.22
Violation Description: Failure to properly manage used oil and/or fuel filters in accordance with the requirements.
Violation Notes: Returned to compliance on 02/21/2019. OBSERVATION: Observed used oil/fuel filters being stored improperly. Specifically, being stored with out lid and lock rings. CORRECTIVE ACTION: Owner/operator shall ensure fuel filter drums are maintained closed.
Violation Division: Riverside County Department of Env Health
Violation Program: HW
Violation Source: CERS

Site ID: 124348
Site Name: Inland Erosion Control Services Inc.
Violation Date: 10-10-2018
Citation: HSC 6.95 25508.2 - California Health and Safety Code, Chapter 6.95, Section(s) 25508.2
Violation Description: Failure to annually review and electronically certify that the business plan is complete and accurate on or before the annual due date.
Violation Notes: Returned to compliance on 03/13/2019.
Violation Division: Riverside County Department of Env Health
Violation Program: HMRRP
Violation Source: CERS

Site ID: 124348
Site Name: Inland Erosion Control Services Inc.
Violation Date: 02-13-2019
Citation: HSC 6.95 25508(a)(1) - California Health and Safety Code, Chapter 6.95, Section(s) 25508(a)(1)
Violation Description: Failure to complete and electronically submit hazardous material inventory information for all reportable hazardous materials on site at or above reportable quantities.
Violation Notes: Returned to compliance on 03/13/2019. OBSERVATION: The chemical inventory description page submitted in October 2018 was rejected due to incorrect information related to hazard classifications. See rejection in CERS. CORRECTIVE ACTION: Owner/operator shall update the chemical inventory pages and submit to the statewide information management system at <http://cers.calepa.ca.gov>. Missing information may be found by looking at the chemical safety data sheet.
Violation Division: Riverside County Department of Env Health
Violation Program: HMRRP
Violation Source: CERS

Site ID: 124348
Site Name: Inland Erosion Control Services Inc.
Violation Date: 02-13-2019
Citation: 40 CFR 1 265.173 - U.S. Code of Federal Regulations, Title 40, Chapter 1, Section(s) 265.173
Violation Description: Failure to meet the following container management requirements: (a) A container holding hazardous waste must always be closed during storage, except when it is necessary to add or remove waste. (b) A container holding hazardous waste must not be opened, handled, or stored in a manner which may rupture the container or cause it to

Map ID
Direction
Distance
Elevation

MAP FINDINGS

Site

Database(s)

EDR ID Number
EPA ID Number

INLAND EROSION CONTROL SERVICES INC. (Continued)

S123500102

leak.
Violation Notes: Returned to compliance on 02/21/2019. OBSERVATION: Observed several drums of used oil being stored open without bung cap in place. CORRECTIVE ACTION: Owner/operator shall maintain all hazardous waste containers closed when not adding/removing hazardous waste.

Violation Division: Riverside County Department of Env Health
Violation Program: HW
Violation Source: CERS

Site ID: 124348
Site Name: Inland Erosion Control Services Inc.
Violation Date: 02-13-2019
Citation: 40 CFR 1 265.33 - U.S. Code of Federal Regulations, Title 40, Chapter 1, Section(s) 265.33

Violation Description: Failure to test and maintain as necessary all facility communications or alarm systems, fire protection equipment, spill control equipment, and decontamination equipment to assure its proper operation in time of emergency.

Violation Notes: Returned to compliance on 02/21/2019. OBSERVATION: Observed lack of adequate spill equipment. Specifically, a hazardous waste drum for contaminated absorbent material (kitty litter saturated with used oil/etc.). CORRECTIVE ACTION: Owner/operator shall ensure spill equipment is maintained on site and available for use. Provide a properly labeled hazardous waste drum for Non-RCRA (Solids) Contaminated absorbent material.

Violation Division: Riverside County Department of Env Health
Violation Program: HW
Violation Source: CERS

Site ID: 124348
Site Name: Inland Erosion Control Services Inc.
Violation Date: 08-14-2015
Citation: HSC 6.95 25505(a)(4) - California Health and Safety Code, Chapter 6.95, Section(s) 25505(a)(4)

Violation Description: Failure to provide initial and annual training to all employees in safety procedures in the event of a release or threatened release of a hazardous material or failure to document and maintain training records for a minimum of three years.

Violation Notes: Returned to compliance on 09/18/2015.
Violation Division: Riverside County Department of Env Health
Violation Program: HMRRP
Violation Source: CERS

Site ID: 124348
Site Name: Inland Erosion Control Services Inc.
Violation Date: 02-13-2019
Citation: Un-Specified
Violation Description: Business Plan Program - Administration/Documentation - General Local Ordinance

Violation Notes: Returned to compliance on 02/21/2019. OBSERVATION: Emergency contacts were posted in the meeting room but observed no emergency contacts posted near the maintenance shop. CORRECTIVE ACTION: Owner/operator shall post emergency contact information in a conspicuous location easily accessible by employees.

Violation Division: Riverside County Department of Env Health
Violation Program: HMRRP
Violation Source: CERS

Map ID
Direction
Distance
Elevation

MAP FINDINGS

Site

Database(s)

EDR ID Number
EPA ID Number

INLAND EROSION CONTROL SERVICES INC. (Continued)

S123500102

Evaluation:

Eval General Type: Other/Unknown
Eval Date: 09-18-2015
Violations Found: No
Eval Type: Other, not routine, done by local agency
Eval Notes: Not reported
Eval Division: Riverside County Department of Env Health
Eval Program: HMRRP
Eval Source: CERS

Eval General Type: Other/Unknown
Eval Date: 10-10-2018
Violations Found: Yes
Eval Type: Other, not routine, done by local agency
Eval Notes: Not reported
Eval Division: Riverside County Department of Env Health
Eval Program: HMRRP
Eval Source: CERS

Eval General Type: Other/Unknown
Eval Date: 07-05-2017
Violations Found: Yes
Eval Type: Other, not routine, done by local agency
Eval Notes: Not reported
Eval Division: Riverside County Department of Env Health
Eval Program: HMRRP
Eval Source: CERS

Eval General Type: Compliance Evaluation Inspection
Eval Date: 08-14-2015
Violations Found: Yes
Eval Type: Routine done by local agency
Eval Notes: Not reported
Eval Division: Riverside County Department of Env Health
Eval Program: HMRRP
Eval Source: CERS

Eval General Type: Compliance Evaluation Inspection
Eval Date: 02-13-2019
Violations Found: Yes
Eval Type: Routine done by local agency
Eval Notes: Not reported
Eval Division: Riverside County Department of Env Health
Eval Program: HMRRP
Eval Source: CERS

Eval General Type: Compliance Evaluation Inspection
Eval Date: 02-13-2019
Violations Found: Yes
Eval Type: Routine done by local agency
Eval Notes: Not reported
Eval Division: Riverside County Department of Env Health
Eval Program: HW
Eval Source: CERS

Eval General Type: Compliance Evaluation Inspection
Eval Date: 08-14-2015

Map ID
Direction
Distance
Elevation

MAP FINDINGS

Site

Database(s)

EDR ID Number
EPA ID Number

INLAND EROSION CONTROL SERVICES INC. (Continued)

S123500102

Violations Found: Yes
Eval Type: Routine done by local agency
Eval Notes: Not reported
Eval Division: Riverside County Department of Env Health
Eval Program: HW
Eval Source: CERS

Eval General Type: Other/Unknown
Eval Date: 08-29-2018
Violations Found: Yes
Eval Type: Other, not routine, done by local agency
Eval Notes: Not reported
Eval Division: Riverside County Department of Env Health
Eval Program: HMRRP
Eval Source: CERS

Eval General Type: Other/Unknown
Eval Date: 09-18-2015
Violations Found: No
Eval Type: Other, not routine, done by local agency
Eval Notes: Not reported
Eval Division: Riverside County Department of Env Health
Eval Program: HW
Eval Source: CERS

Eval General Type: Other/Unknown
Eval Date: 11-27-2018
Violations Found: Yes
Eval Type: Other, not routine, done by local agency
Eval Notes: Not reported
Eval Division: Riverside County Department of Env Health
Eval Program: HMRRP
Eval Source: CERS

Enforcement Action:
Site ID: 124348
Site Name: Inland Erosion Control Services Inc.
Site Address: 42181 AVENIDA ALVARADO
Site City: TEMECULA
Site Zip: 92590
Enf Action Date: 08-14-2015
Enf Action Type: Notice of Violation (Unified Program)
Enf Action Description: Notice of Violation Issued by the Inspector at the Time of Inspection
Enf Action Notes: Not reported
Enf Action Division: Riverside County Department of Env Health
Enf Action Program: HMRRP
Enf Action Source: CERS

Site ID: 124348
Site Name: Inland Erosion Control Services Inc.
Site Address: 42181 AVENIDA ALVARADO
Site City: TEMECULA
Site Zip: 92590
Enf Action Date: 08-14-2015
Enf Action Type: Notice of Violation (Unified Program)
Enf Action Description: Notice of Violation Issued by the Inspector at the Time of Inspection
Enf Action Notes: Not reported

Map ID
Direction
Distance
Elevation

MAP FINDINGS

Site

Database(s)

EDR ID Number
EPA ID Number

INLAND EROSION CONTROL SERVICES INC. (Continued)

S123500102

Enf Action Division: Riverside County Department of Env Health
Enf Action Program: HW
Enf Action Source: CERS

Site ID: 124348
Site Name: Inland Erosion Control Services Inc.
Site Address: 42181 AVENIDA ALVARADO
Site City: TEMECULA
Site Zip: 92590
Enf Action Date: 11-27-2018
Enf Action Type: Notice of Violation (Unified Program)
Enf Action Description: Notice of Violation Issued by the Inspector at the Time of Inspection
Enf Action Notes: Not reported
Enf Action Division: Riverside County Department of Env Health
Enf Action Program: HMRRP
Enf Action Source: CERS

Affiliation:

Affiliation Type Desc: CUPA District
Entity Name: Riverside Cnty Env Health
Entity Title: Not reported
Affiliation Address: 4065 County Circle Drive, Room 104
Affiliation City: Riverside
Affiliation State: CA
Affiliation Country: Not reported
Affiliation Zip: 92503
Affiliation Phone: (951) 358-5055

Affiliation Type Desc: Legal Owner
Entity Name: Gabe Ramirez
Entity Title: Not reported
Affiliation Address: 42181 Avenida Alvarado Ste A
Affiliation City: Temecula
Affiliation State: CA
Affiliation Country: United States
Affiliation Zip: 92590
Affiliation Phone: (909) 821-9886

Affiliation Type Desc: Document Preparer
Entity Name: Gabe Ramirez
Entity Title: Not reported
Affiliation Address: Not reported
Affiliation City: Not reported
Affiliation State: Not reported
Affiliation Country: Not reported
Affiliation Zip: Not reported
Affiliation Phone: Not reported

Affiliation Type Desc: Facility Mailing Address
Entity Name: Mailing Address
Entity Title: Not reported
Affiliation Address: 42181 Avenida Alvarado
Affiliation City: Temecula
Affiliation State: CA
Affiliation Country: Not reported
Affiliation Zip: 92590
Affiliation Phone: Not reported

Map ID
Direction
Distance
Elevation

MAP FINDINGS

Site

Database(s)

EDR ID Number
EPA ID Number

INLAND EROSION CONTROL SERVICES INC. (Continued)

S123500102

Affiliation Type Desc: Identification Signer
Entity Name: Gabe Ramirez
Entity Title: President
Affiliation Address: Not reported
Affiliation City: Not reported
Affiliation State: Not reported
Affiliation Country: Not reported
Affiliation Zip: Not reported
Affiliation Phone: Not reported

Affiliation Type Desc: Parent Corporation
Entity Name: Inland Erosion Control Services Inc.
Entity Title: Not reported
Affiliation Address: Not reported
Affiliation City: Not reported
Affiliation State: Not reported
Affiliation Country: Not reported
Affiliation Zip: Not reported
Affiliation Phone: Not reported

Affiliation Type Desc: Property Owner
Entity Name: Gabe Ramirez
Entity Title: Not reported
Affiliation Address: 42181 Avenida Alvarado Ste A
Affiliation City: Temecula
Affiliation State: CA
Affiliation Country: United States
Affiliation Zip: 92590
Affiliation Phone: (909) 821-9886

Affiliation Type Desc: Environmental Contact
Entity Name: Gabe Ramirez
Entity Title: Not reported
Affiliation Address: 42181 Avenida Alvarado
Affiliation City: Temecula
Affiliation State: CA
Affiliation Country: Not reported
Affiliation Zip: 92590
Affiliation Phone: Not reported

Affiliation Type Desc: Operator
Entity Name: Gabe Ramirez
Entity Title: Not reported
Affiliation Address: Not reported
Affiliation City: Not reported
Affiliation State: Not reported
Affiliation Country: Not reported
Affiliation Zip: Not reported
Affiliation Phone: (909) 821-9886

MAP FINDINGS

Map ID
Direction
Distance
Elevation

Site

Database(s)

EDR ID Number
EPA ID Number

BJ252 **PARADISE CHEVROLET CADILLAC RECONDITIONING CENTER** **CERS HAZ WASTE** **S123512523**
NE **28715 VIA MONTEZUMA** **CERS** **N/A**
1/8-1/4 **TEMECULA, CA 92590**
0.214 mi.
1131 ft. **Site 1 of 4 in cluster BJ**

Actual: CERS HAZ WASTE:
1010 ft. Name: PARADISE CHEVROLET CADILLAC RECONDITIONING CENTER
Focus Map: Address: 28715 VIA MONTEZUMA
5 City,State,Zip: TEMECULA, CA 92590
 Site ID: 358412
 CERS ID: 10644145
 CERS Description: Hazardous Waste Generator

CERS:
Name: PARADISE CHEVROLET CADILLAC RECONDITIONING CENTER
Address: 28715 VIA MONTEZUMA
City,State,Zip: TEMECULA, CA 92590
Site ID: 358412
CERS ID: 10644145
CERS Description: Chemical Storage Facilities

Evaluation:
Eval General Type: Compliance Evaluation Inspection
Eval Date: 01-20-2016
Violations Found: No
Eval Type: Routine done by local agency
Eval Notes: Not reported
Eval Division: Riverside County Department of Env Health
Eval Program: HW
Eval Source: CERS

Eval General Type: Compliance Evaluation Inspection
Eval Date: 01-20-2016
Violations Found: No
Eval Type: Routine done by local agency
Eval Notes: Not reported
Eval Division: Riverside County Department of Env Health
Eval Program: HMRRP
Eval Source: CERS

Affiliation:
Affiliation Type Desc: Facility Mailing Address
Entity Name: Mailing Address
Entity Title: Not reported
Affiliation Address: PO Box 9036
Affiliation City: Temecula
Affiliation State: CA
Affiliation Country: Not reported
Affiliation Zip: 92589
Affiliation Phone: Not reported

Affiliation Type Desc: Identification Signer
Entity Name: Rob Rydell
Entity Title: Reconditioning Manager
Affiliation Address: Not reported
Affiliation City: Not reported
Affiliation State: Not reported
Affiliation Country: Not reported

Map ID
Direction
Distance
Elevation

MAP FINDINGS

Site

Database(s)

EDR ID Number
EPA ID Number

PARADISE CHEVROLET CADILLAC RECONDITIONING CENTER (Continued)

S123512523

Affiliation Zip: Not reported
Affiliation Phone: Not reported

Affiliation Type Desc: Legal Owner
Entity Name: Terry Gilmore
Entity Title: Not reported
Affiliation Address: 28715 Via Montezuma
Affiliation City: Temecula
Affiliation State: CA
Affiliation Country: United States
Affiliation Zip: 92590
Affiliation Phone: (951) 699-2699

Affiliation Type Desc: Operator
Entity Name: Terry Gilmore
Entity Title: Not reported
Affiliation Address: Not reported
Affiliation City: Not reported
Affiliation State: Not reported
Affiliation Country: Not reported
Affiliation Zip: Not reported
Affiliation Phone: (951) 699-2699

Affiliation Type Desc: Document Preparer
Entity Name: Kathy Datuin, KPA
Entity Title: Not reported
Affiliation Address: Not reported
Affiliation City: Not reported
Affiliation State: Not reported
Affiliation Country: Not reported
Affiliation Zip: Not reported
Affiliation Phone: Not reported

Affiliation Type Desc: CUPA District
Entity Name: Riverside Cnty Env Health
Entity Title: Not reported
Affiliation Address: 4065 County Circle Drive, Room 104
Affiliation City: Riverside
Affiliation State: CA
Affiliation Country: Not reported
Affiliation Zip: 92503
Affiliation Phone: (951) 358-5055

Affiliation Type Desc: Environmental Contact
Entity Name: Rob Reidell
Entity Title: Not reported
Affiliation Address: 28715 Via Montezuma
Affiliation City: Temecula
Affiliation State: CA
Affiliation Country: Not reported
Affiliation Zip: 92590
Affiliation Phone: Not reported

Affiliation Type Desc: Parent Corporation
Entity Name: Paradise Auto Group
Entity Title: Not reported
Affiliation Address: Not reported

Map ID
Direction
Distance
Elevation

MAP FINDINGS

Site

Database(s)

EDR ID Number
EPA ID Number

PARADISE CHEVROLET CADILLAC RECONDITIONING CENTER (Continued)

S123512523

Affiliation City: Not reported
Affiliation State: Not reported
Affiliation Country: Not reported
Affiliation Zip: Not reported
Affiliation Phone: Not reported

BJ253 **BEST FOR LESS TIRES**
NE **28715 VIA MONTEZUMA**
1/8-1/4 **TEMECULA, CA 92590**
0.214 mi.
1131 ft. **Site 2 of 4 in cluster BJ**

RCRA NonGen / NLR **1024815848**
CAL000315299

Actual: RCRA NonGen / NLR:
1010 ft. Date form received by agency: 2007-01-11 00:00:00.0
Focus Map: Facility name: BEST FOR LESS TIRES
5 Facility address: 28715 VIA MONTEZUMA
TEMECULA, CA 92590-2511
EPA ID: CAL000315299
Contact: JEFF RICHARDSON
Contact address: 28715 VIA MONTEZUMA
TEMECULA, CA 92590
Contact country: Not reported
Contact telephone: 951-676-3668
Contact email: BFLTIRE@HOTMAIL.COM
EPA Region: 09
Classification: Non-Generator
Description: Handler: Non-Generators do not presently generate hazardous waste

Owner/Operator Summary:

Owner/operator name: RICHARD RICHARDSON
Owner/operator address: 28715 VIA MONTEZUMA
TEMECULA, CA 92590
Owner/operator country: Not reported
Owner/operator telephone: 951-676-3668
Owner/operator email: Not reported
Owner/operator fax: Not reported
Owner/operator extension: Not reported
Legal status: Other
Owner/Operator Type: Owner
Owner/Op start date: Not reported
Owner/Op end date: Not reported

Owner/operator name: JEFF RICHARDSON
Owner/operator address: 28715 VIA MONTEZUMA
TEMECULA, CA 92590
Owner/operator country: Not reported
Owner/operator telephone: 951-676-3668
Owner/operator email: Not reported
Owner/operator fax: Not reported
Owner/operator extension: Not reported
Legal status: Other
Owner/Operator Type: Operator
Owner/Op start date: Not reported
Owner/Op end date: Not reported

Map ID
Direction
Distance
Elevation

MAP FINDINGS

Site

Database(s)

EDR ID Number
EPA ID Number

BEST FOR LESS TIRES (Continued)

1024815848

Handler Activities Summary:

U.S. importer of hazardous waste: No
Mixed waste (haz. and radioactive): No
Recycler of hazardous waste: No
Transporter of hazardous waste: Yes
Treater, storer or disposer of HW: No
Underground injection activity: No
On-site burner exemption: No
Furnace exemption: No
Used oil fuel burner: No
Used oil processor: No
User oil refiner: No
Used oil fuel marketer to burner: No
Used oil Specification marketer: No
Used oil transfer facility: No
Used oil transporter: No

Violation Status: No violations found

**BJ254
NE
1/8-1/4
0.214 mi.
1131 ft.**

**BEST FOR LESS TIRES
28715 VIA MONTEZUMA
TEMECULA, CA 92590
Site 3 of 4 in cluster BJ**

**CERS HAZ WASTE S113797542
HAZNET N/A
CERS**

**Actual:
1010 ft.**

CERS HAZ WASTE:

**Focus Map:
5**

Name: BEST FOR LESS TIRES
Address: 28715 VIA MONTEZUMA
City,State,Zip: TEMECULA, CA 92590
Site ID: 98397
CERS ID: 10324756
CERS Description: Hazardous Waste Generator

HAZNET:

Name: BEST FOR LESS TIRES
Address: 28715 VIA MONTEZUMA
Address 2: Not reported
City,State,Zip: TEMECULA, CA 925902511
Year: 2017
Gepaid: CAL000315299
Contact: JEFF RICHARDSON
Telephone: 9516763668
Mailing Name: Not reported
Mailing Address: 28715 VIA MONTEZUMA
Gen County: 33
Waste Category: Other organic solids
TSD EPA ID: CAD097030993
TSD County: 19
Disposal Method: Storage, Bulking, And/Or Transfer Off Site--No Treatment/Reovery (H010-H129) Or (H131-H135)
Tons: 0.15

Additional Info:

Year: 2017
Shipment Date: 20171219
Creation Date: 8/10/2018 18:30:35
Receipt Date: 20171226
Manifest ID: 018165322JJK

Map ID
Direction
Distance
Elevation

MAP FINDINGS

Site

Database(s)

EDR ID Number
EPA ID Number

BEST FOR LESS TIRES (Continued)

S113797542

Gen EPA ID: CAL000315299
Trans EPA ID: CAD028277036
Trans Name: ASBURY ENVIRONMENTAL SERVICES
Trans 2 EPA ID: Not reported
Trans 2 Name: Not reported
TSDf EPA ID: CAD097030993
Trans Name: US ECOLOGY VERNON INC
TSDf Alt EPA ID: Not reported
TSDf Alt Name: Not reported
Waste Code: 352
RCRA Code: Not reported
Meth Code: H141
Quantity Tons: 0.05
Waste Quantity: 100
Quantity Unit: P
Additional Code 1: Not reported
Additional Code 2: Not reported
Additional Code 3: Not reported
Additional Code 4: Not reported
Additional Code 5: Not reported

Year: 2017
Shipment Date: 20170324
Creation Date: 5/9/2018 18:31:38
Receipt Date: 20170404
Manifest ID: 016857900JJK
Gen EPA ID: CAL000315299
Trans EPA ID: CAD028277036
Trans Name: ASBURY ENVIRONMENTAL SERVICES
Trans 2 EPA ID: Not reported
Trans 2 Name: Not reported
TSDf EPA ID: CAT080013352
Trans Name: DEMENNO / KERDOON
TSDf Alt EPA ID: Not reported
TSDf Alt Name: Not reported
Waste Code: 223
RCRA Code: Not reported
Meth Code: H039
Quantity Tons: 0.22935
Waste Quantity: 55
Quantity Unit: G
Additional Code 1: Not reported
Additional Code 2: Not reported
Additional Code 3: Not reported
Additional Code 4: Not reported
Additional Code 5: Not reported

Year: 2017
Shipment Date: 20170506
Creation Date: 8/3/2018 18:30:48
Receipt Date: 20170515
Manifest ID: 017422109JJK
Gen EPA ID: CAL000315299
Trans EPA ID: CAD028277036
Trans Name: ASBURY ENVIRONMENTAL SERVICES
Trans 2 EPA ID: Not reported
Trans 2 Name: Not reported

Map ID
Direction
Distance
Elevation

MAP FINDINGS

Site

Database(s)

EDR ID Number
EPA ID Number

BEST FOR LESS TIRES (Continued)

S113797542

TSDF EPA ID:	CAD097030993
Trans Name:	US ECOLOGY VERNON INC
TSDF Alt EPA ID:	Not reported
TSDF Alt Name:	Not reported
Waste Code:	352
RCRA Code:	Not reported
Meth Code:	H141
Quantity Tons:	0.1
Waste Quantity:	200
Quantity Unit:	P
Additional Code 1:	Not reported
Additional Code 2:	Not reported
Additional Code 3:	Not reported
Additional Code 4:	Not reported
Additional Code 5:	Not reported
Year:	2017
Shipment Date:	20170824
Creation Date:	5/30/2018 18:33:22
Receipt Date:	20170906
Manifest ID:	017733460JJK
Gen EPA ID:	CAL000315299
Trans EPA ID:	CAD028277036
Trans Name:	ASBURY ENVIRONMENTAL SERVICES
Trans 2 EPA ID:	Not reported
Trans 2 Name:	Not reported
TSDF EPA ID:	CAT080013352
Trans Name:	DEMENNO / KERDOON
TSDF Alt EPA ID:	Not reported
TSDF Alt Name:	Not reported
Waste Code:	223
RCRA Code:	Not reported
Meth Code:	H039
Quantity Tons:	0.22935
Waste Quantity:	55
Quantity Unit:	G
Additional Code 1:	Not reported
Additional Code 2:	Not reported
Additional Code 3:	Not reported
Additional Code 4:	Not reported
Additional Code 5:	Not reported
Name:	BEST FOR LESS TIRES
Address:	28715 VIA MONTEZUMA
Address 2:	Not reported
City,State,Zip:	TEMECULA, CA 925902511
Year:	2017
Gepaid:	CAL000315299
Contact:	JEFF RICHARDSON
Telephone:	9516763668
Mailing Name:	Not reported
Mailing Address:	28715 VIA MONTEZUMA
Gen County:	33
Waste Category:	Unspecified oil-containing waste
TSD EPA ID:	CAT080013352
TSD County:	19

Map ID
Direction
Distance
Elevation

MAP FINDINGS

Site

Database(s)

EDR ID Number
EPA ID Number

BEST FOR LESS TIRES (Continued)

S113797542

Disposal Method: Other Recovery Of Reclamation For Reuse Including Acid Regeneration,
Organics Recovery Ect
Tons: 0.4587

Additional Info:

Year: 2017
Shipment Date: 20171219
Creation Date: 8/10/2018 18:30:35
Receipt Date: 20171226
Manifest ID: 018165322JJK
Gen EPA ID: CAL000315299
Trans EPA ID: CAD028277036
Trans Name: ASBURY ENVIRONMENTAL SERVICES
Trans 2 EPA ID: Not reported
Trans 2 Name: Not reported
TSDf EPA ID: CAD097030993
Trans Name: US ECOLOGY VERNON INC
TSDf Alt EPA ID: Not reported
TSDf Alt Name: Not reported
Waste Code: 352
RCRA Code: Not reported
Meth Code: H141
Quantity Tons: 0.05
Waste Quantity: 100
Quantity Unit: P
Additional Code 1: Not reported
Additional Code 2: Not reported
Additional Code 3: Not reported
Additional Code 4: Not reported
Additional Code 5: Not reported

Year: 2017
Shipment Date: 20170324
Creation Date: 5/9/2018 18:31:38
Receipt Date: 20170404
Manifest ID: 016857900JJK
Gen EPA ID: CAL000315299
Trans EPA ID: CAD028277036
Trans Name: ASBURY ENVIRONMENTAL SERVICES
Trans 2 EPA ID: Not reported
Trans 2 Name: Not reported
TSDf EPA ID: CAT080013352
Trans Name: DEMENNO / KERDOON
TSDf Alt EPA ID: Not reported
TSDf Alt Name: Not reported
Waste Code: 223
RCRA Code: Not reported
Meth Code: H039
Quantity Tons: 0.22935
Waste Quantity: 55
Quantity Unit: G
Additional Code 1: Not reported
Additional Code 2: Not reported
Additional Code 3: Not reported
Additional Code 4: Not reported
Additional Code 5: Not reported

Year: 2017

Map ID
Direction
Distance
Elevation

MAP FINDINGS

Site

Database(s)

EDR ID Number
EPA ID Number

BEST FOR LESS TIRES (Continued)

S113797542

Shipment Date: 20170506
Creation Date: 8/3/2018 18:30:48
Receipt Date: 20170515
Manifest ID: 017422109JJK
Gen EPA ID: CAL000315299
Trans EPA ID: CAD028277036
Trans Name: ASBURY ENVIRONMENTAL SERVICES
Trans 2 EPA ID: Not reported
Trans 2 Name: Not reported
TSDf EPA ID: CAD097030993
Trans Name: US ECOLOGY VERNON INC
TSDf Alt EPA ID: Not reported
TSDf Alt Name: Not reported
Waste Code: 352
RCRA Code: Not reported
Meth Code: H141
Quantity Tons: 0.1
Waste Quantity: 200
Quantity Unit: P
Additional Code 1: Not reported
Additional Code 2: Not reported
Additional Code 3: Not reported
Additional Code 4: Not reported
Additional Code 5: Not reported

Year: 2017
Shipment Date: 20170824
Creation Date: 5/30/2018 18:33:22
Receipt Date: 20170906
Manifest ID: 017733460JJK
Gen EPA ID: CAL000315299
Trans EPA ID: CAD028277036
Trans Name: ASBURY ENVIRONMENTAL SERVICES
Trans 2 EPA ID: Not reported
Trans 2 Name: Not reported
TSDf EPA ID: CAT080013352
Trans Name: DEMENNO / KERDOON
TSDf Alt EPA ID: Not reported
TSDf Alt Name: Not reported
Waste Code: 223
RCRA Code: Not reported
Meth Code: H039
Quantity Tons: 0.22935
Waste Quantity: 55
Quantity Unit: G
Additional Code 1: Not reported
Additional Code 2: Not reported
Additional Code 3: Not reported
Additional Code 4: Not reported
Additional Code 5: Not reported

Name: BEST FOR LESS TIRES
Address: 28715 VIA MONTEZUMA
Address 2: Not reported
City,State,Zip: TEMECULA, CA 925902511
Year: 2012

Map ID
Direction
Distance
Elevation

MAP FINDINGS

Site

Database(s)

EDR ID Number
EPA ID Number

BEST FOR LESS TIRES (Continued)

S113797542

Gepaid: CAL000315299
Contact: JEFF RICHARDSON
Telephone: 9516763668
Mailing Name: Not reported
Mailing Address: 28715 VIA MONTEZUMA
Gen County: 33
Waste Category: Unspecified oil-containing waste
TSD EPA ID: CAT080013352
TSD County: 19
Disposal Method: Other Recovery Of Reclamation For Reuse Including Acid Regeneration,
Organics Recovery Ect
Tons: 0.22935

Additional Info:
Year: 2012
Shipment Date: 20120813
Creation Date: 10/10/2012 22:15:39
Receipt Date: 20120822
Manifest ID: 010163474JJK
Gen EPA ID: CAL000315299
Trans EPA ID: CAD028277036
Trans Name: ASBURY ENVIRONMENTAL SERVICES
Trans 2 EPA ID: Not reported
Trans 2 Name: Not reported
TSD EPA ID: CAT080013352
Trans Name: DEMENNO / KERDOON
TSD EPA ID: Not reported
TSD Name: Not reported
Waste Code: 223
RCRA Code: Not reported
Meth Code: H039
Quantity Tons: 0.22935
Waste Quantity: 55
Quantity Unit: G
Additional Code 1: Not reported
Additional Code 2: Not reported
Additional Code 3: Not reported
Additional Code 4: Not reported
Additional Code 5: Not reported

CERS:
Name: BEST FOR LESS TIRES
Address: 28715 VIA MONTEZUMA
City,State,Zip: TEMECULA, CA 92590
Site ID: 98397
CERS ID: 10324756
CERS Description: Chemical Storage Facilities

Violations:
Site ID: 98397
Site Name: Best For Less Tires
Violation Date: 04-18-2016
Citation: HSC 6.95 25505(a)(4) - California Health and Safety Code, Chapter
6.95, Section(s) 25505(a)(4)
Violation Description: Failure to provide initial and annual training to all employees in
safety procedures in the event of a release or threatened release of a
hazardous material or failure to document and maintain training

Map ID
Direction
Distance
Elevation

MAP FINDINGS

Site

Database(s)

EDR ID Number
EPA ID Number

BEST FOR LESS TIRES (Continued)

S113797542

Violation Notes: records for a minimum of three years.
Returned to compliance on 10/27/2016.
Violation Division: Riverside County Department of Env Health
Violation Program: HMRRP
Violation Source: CERS

Site ID: 98397
Site Name: Best For Less Tires
Violation Date: 04-18-2016
Citation: 40 CFR 1 265.33 - U.S. Code of Federal Regulations, Title 40, Chapter 1, Section(s) 265.33
Violation Description: Failure of the facility to test and maintain all communications or alarm systems, fire protection equipment, spill control equipment, and decontamination equipment.

Violation Notes: Returned to compliance on 10/27/2016.
Violation Division: Riverside County Department of Env Health
Violation Program: HW
Violation Source: CERS

Site ID: 98397
Site Name: Best For Less Tires
Violation Date: 04-18-2016
Citation: HSC 6.95 Multiple - California Health and Safety Code, Chapter 6.95, Section(s) Multiple
Violation Description: Business Plan Program - Administration/Documentation - General

Violation Notes: Returned to compliance on 10/27/2016.
Violation Division: Riverside County Department of Env Health
Violation Program: HMRRP
Violation Source: CERS

Site ID: 98397
Site Name: Best For Less Tires
Violation Date: 04-18-2016
Citation: 22 CCR 12 66262.34(f) - California Code of Regulations, Title 22, Chapter 12, Section(s) 66262.34(f)
Violation Description: Failure to properly label hazardous waste accumulation containers with the following requirements: "Hazardous Waste", name and address of the generator, physical and chemical characteristics of the Hazardous Waste, and starting accumulation date.

Violation Notes: Returned to compliance on 10/27/2016.
Violation Division: Riverside County Department of Env Health
Violation Program: HW
Violation Source: CERS

Site ID: 98397
Site Name: Best For Less Tires
Violation Date: 04-18-2016
Citation: HSC 6.95 25508.2 - California Health and Safety Code, Chapter 6.95, Section(s) 25508.2
Violation Description: Failure to annually review and electronically certify that the business plan is complete, accurate, and up-to-date.

Violation Notes: Returned to compliance on 10/27/2016.
Violation Division: Riverside County Department of Env Health
Violation Program: HMRRP
Violation Source: CERS

Map ID
Direction
Distance
Elevation

MAP FINDINGS

Site

Database(s)

EDR ID Number
EPA ID Number

BEST FOR LESS TIRES (Continued)

S113797542

Evaluation:

Eval General Type: Compliance Evaluation Inspection
Eval Date: 04-18-2016
Violations Found: Yes
Eval Type: Routine done by local agency
Eval Notes: Not reported
Eval Division: Riverside County Department of Env Health
Eval Program: HMRRP
Eval Source: CERS

Eval General Type: Other/Unknown
Eval Date: 06-17-2014
Violations Found: No
Eval Type: Other, not routine, done by local agency
Eval Notes: Not reported
Eval Division: Riverside County Department of Env Health
Eval Program: HMRRP
Eval Source: CERS

Eval General Type: Other/Unknown
Eval Date: 10-27-2016
Violations Found: No
Eval Type: Other, not routine, done by local agency
Eval Notes: Not reported
Eval Division: Riverside County Department of Env Health
Eval Program: HW
Eval Source: CERS

Eval General Type: Other/Unknown
Eval Date: 08-25-2014
Violations Found: No
Eval Type: Other, not routine, done by local agency
Eval Notes: Not reported
Eval Division: Riverside County Department of Env Health
Eval Program: HW
Eval Source: CERS

Eval General Type: Other/Unknown
Eval Date: 10-27-2016
Violations Found: No
Eval Type: Other, not routine, done by local agency
Eval Notes: Not reported
Eval Division: Riverside County Department of Env Health
Eval Program: HMRRP
Eval Source: CERS

Eval General Type: Compliance Evaluation Inspection
Eval Date: 04-18-2016
Violations Found: Yes
Eval Type: Routine done by local agency
Eval Notes: Not reported
Eval Division: Riverside County Department of Env Health
Eval Program: HW
Eval Source: CERS

Eval General Type: Other/Unknown
Eval Date: 06-17-2014

Map ID
Direction
Distance
Elevation

MAP FINDINGS

Site

Database(s)

EDR ID Number
EPA ID Number

BEST FOR LESS TIRES (Continued)

S113797542

Violations Found: No
Eval Type: Other, not routine, done by local agency
Eval Notes: Not reported
Eval Division: Riverside County Department of Env Health
Eval Program: HW
Eval Source: CERS

Eval General Type: Other/Unknown
Eval Date: 08-25-2014
Violations Found: No
Eval Type: Other, not routine, done by local agency
Eval Notes: Not reported
Eval Division: Riverside County Department of Env Health
Eval Program: HMRRP
Eval Source: CERS

Coordinates:
Site ID: 98397
Facility Name: Best For Less Tires
Env Int Type Code: HWG
Program ID: 10324756
Coord Name: Not reported
Ref Point Type Desc: Center of a facility or station.
Latitude: 33.509860
Longitude: -117.159000

Affiliation:
Affiliation Type Desc: Parent Corporation
Entity Name: Best For Less Tires
Entity Title: Not reported
Affiliation Address: Not reported
Affiliation City: Not reported
Affiliation State: Not reported
Affiliation Country: Not reported
Affiliation Zip: Not reported
Affiliation Phone: Not reported

Affiliation Type Desc: Environmental Contact
Entity Name: Richard Richardson
Entity Title: Not reported
Affiliation Address: 28733 Via Montezuma, Suite "A"
Affiliation City: Temecula
Affiliation State: CA
Affiliation Country: Not reported
Affiliation Zip: 92590
Affiliation Phone: Not reported

Affiliation Type Desc: Property Owner
Entity Name: Richard Richardson
Entity Title: Not reported
Affiliation Address: 28715 Via Montezuma
Affiliation City: Temecula
Affiliation State: CA
Affiliation Country: United States
Affiliation Zip: 92590
Affiliation Phone: (951) 676-3668

Map ID
Direction
Distance
Elevation

MAP FINDINGS

Site

Database(s)

EDR ID Number
EPA ID Number

BEST FOR LESS TIRES (Continued)

S113797542

Affiliation Type Desc: Facility Mailing Address
Entity Name: Mailing Address
Entity Title: Not reported
Affiliation Address: 28715 Via Montezuma
Affiliation City: Temecula
Affiliation State: CA
Affiliation Country: Not reported
Affiliation Zip: 92590
Affiliation Phone: Not reported

Affiliation Type Desc: Operator
Entity Name: Best For Less Tires
Entity Title: Not reported
Affiliation Address: Not reported
Affiliation City: Not reported
Affiliation State: Not reported
Affiliation Country: Not reported
Affiliation Zip: Not reported
Affiliation Phone: (951) 676-3668

Affiliation Type Desc: CUPA District
Entity Name: Riverside Cnty Env Health
Entity Title: Not reported
Affiliation Address: 4065 County Circle Drive, Room 104
Affiliation City: Riverside
Affiliation State: CA
Affiliation Country: Not reported
Affiliation Zip: 92503
Affiliation Phone: (951) 358-5055

Affiliation Type Desc: Legal Owner
Entity Name: Richard Richardson
Entity Title: Not reported
Affiliation Address: 28715 Via Montezuma
Affiliation City: Temecula
Affiliation State: CA
Affiliation Country: United States
Affiliation Zip: 92590
Affiliation Phone: (951) 676-3668

BJ255
NE
1/8-1/4
0.214 mi.
1131 ft.

PARADISE CHEVROLET CADILLAC DBA PARADISE CHEVROLET
28715 VIA MONTEZUMA
TEMECULA, CA 92590
Site 4 of 4 in cluster BJ

RCRA NonGen / NLR

1024815571
CAL000314148

Actual:
1010 ft.

RCRA NonGen / NLR:

Date form received by agency: 2006-12-11 00:00:00.0

Focus Map:
5

Facility name: PARADISE CHEVROLET CADILLAC DBA PARADISE CHEVROLET
Facility address: 28715 VIA MONTEZUMA
TEMECULA, CA 92590-2511
EPA ID: CAL000314148
Mailing address: PO BOX 9036
TEMECULA, CA 92589-0000
Contact: RICK HUNT
Contact address: PO BOX 9036
TEMECULA, CA 92589

Map ID
Direction
Distance
Elevation

MAP FINDINGS

Site

Database(s)

EDR ID Number
EPA ID Number

PARADISE CHEVROLET CADILLAC DBA PARADISE CHEVROLET (Continued)

1024815571

Contact country: Not reported
Contact telephone: 909-699-2699
Contact email: CTURNER@PARADISEAUTOS.COM
EPA Region: 09
Classification: Non-Generator
Description: Handler: Non-Generators do not presently generate hazardous waste

Owner/Operator Summary:

Owner/operator name: PARADISE CHEVROLET CADILLAC
Owner/operator address: PO BOX 9036
TEMECULA, CA 92589
Owner/operator country: Not reported
Owner/operator telephone: 951-699-2699
Owner/operator email: Not reported
Owner/operator fax: Not reported
Owner/operator extension: Not reported
Legal status: Other
Owner/Operator Type: Owner
Owner/Op start date: Not reported
Owner/Op end date: Not reported

Owner/operator name: RICK HUNT
Owner/operator address: PO BOX 9036
TEMECULA, CA 92589
Owner/operator country: Not reported
Owner/operator telephone: 909-699-2699
Owner/operator email: Not reported
Owner/operator fax: Not reported
Owner/operator extension: Not reported
Legal status: Other
Owner/Operator Type: Operator
Owner/Op start date: Not reported
Owner/Op end date: Not reported

Handler Activities Summary:

U.S. importer of hazardous waste: No
Mixed waste (haz. and radioactive): No
Recycler of hazardous waste: No
Transporter of hazardous waste: Yes
Treater, storer or disposer of HW: No
Underground injection activity: No
On-site burner exemption: No
Furnace exemption: No
Used oil fuel burner: No
Used oil processor: No
User oil refiner: No
Used oil fuel marketer to burner: No
Used oil Specification marketer: No
Used oil transfer facility: No
Used oil transporter: No

Violation Status: No violations found

Map ID
Direction
Distance
Elevation

MAP FINDINGS

Site

Database(s)

EDR ID Number
EPA ID Number

BB256
NE
1/8-1/4
0.216 mi.
1141 ft.

CERTIFIED INSPECTION
27620 COMMERCE CTR DR
TEMECULA, CA 92590
Site 4 of 6 in cluster BB

RCRA-SQG **1000819957**
FINDS **CAD983659764**
ECHO

Actual:
1017 ft.

RCRA-SQG:

Date form received by agency: 1993-02-16 00:00:00.0

Focus Map:
5

Facility name: CERTIFIED INSPECTION
Facility address: 27620 COMMERCE CTR DR
TEMECULA, CA 92590

EPA ID: CAD983659764
Mailing address: COMMERCE CTR DR
TEMECULA, CA 92590

Contact: JOE PREUSSEL
Contact address: 27620 COMMERCE CTR DR
TEMECULA, CA 92590

Contact country: US
Contact telephone: 714-695-6760

Contact email: Not reported

EPA Region: 09

Classification: Small Small Quantity Generator

Description: Handler: generates more than 100 and less than 1000 kg of hazardous waste during any calendar month and accumulates less than 6000 kg of hazardous waste at any time; or generates 100 kg or less of hazardous waste during any calendar month, and accumulates more than 1000 kg of hazardous waste at any time

Owner/Operator Summary:

Owner/operator name: JOE PREUSSEL
Owner/operator address: 27620 COMMERCE CTR DR
TEMECULA, CA 92590

Owner/operator country: Not reported
Owner/operator telephone: 714-695-6766

Owner/operator email: Not reported

Owner/operator fax: Not reported

Owner/operator extension: Not reported

Legal status: Private

Owner/Operator Type: Owner

Owner/Op start date: Not reported

Owner/Op end date: Not reported

Handler Activities Summary:

U.S. importer of hazardous waste: No

Mixed waste (haz. and radioactive): No

Recycler of hazardous waste: No

Transporter of hazardous waste: No

Treater, storer or disposer of HW: No

Underground injection activity: No

On-site burner exemption: No

Furnace exemption: No

Used oil fuel burner: No

Used oil processor: No

User oil refiner: No

Used oil fuel marketer to burner: No

Used oil Specification marketer: No

Used oil transfer facility: No

Used oil transporter: No

Map ID
Direction
Distance
Elevation

MAP FINDINGS

Site

Database(s)

EDR ID Number
EPA ID Number

CERTIFIED INSPECTION (Continued)

1000819957

Violation Status: No violations found

FINDS:

Registry ID: 110002892898

Environmental Interest/Information System

RCRAInfo is a national information system that supports the Resource Conservation and Recovery Act (RCRA) program through the tracking of events and activities related to facilities that generate, transport, and treat, store, or dispose of hazardous waste. RCRAInfo allows RCRA program staff to track the notification, permit, compliance, and corrective action activities required under RCRA.

[Click this hyperlink](#) while viewing on your computer to access additional FINDS: detail in the EDR Site Report.

ECHO:

Envid: 1000819957
Registry ID: 110002892898
DFR URL: <http://echo.epa.gov/detailed-facility-report?fid=110002892898>

BB257
NE
1/8-1/4
0.216 mi.
1141 ft.

27620 COMMERCE CENTER DR STE 114
TEMECULA, CA 92590
Site 5 of 6 in cluster BB

RCRA NonGen / NLR **1025868780**
CAL000384746

Actual:
1017 ft.

Focus Map:
5

RCRA NonGen / NLR:
Date form received by agency: 2013-04-19 00:00:00.0
Facility name: Not reported
Facility address: 27620 COMMERCE CENTER DR STE 114
TEMECULA, CA 92590-2539
EPA ID: CAL000384746
Contact: JAMES LARSEN
Contact address: 27620 COMMERCE CENTER DR STE 114
TEMECULA, CA 92590
Contact country: Not reported
Contact telephone: 951-506-0777
Contact email: JAMIE@PROIMAGEAD.COM
EPA Region: 09
Classification: Non-Generator
Description: Handler: Non-Generators do not presently generate hazardous waste

Owner/Operator Summary:

Owner/operator name: JAMES LARSEN
Owner/operator address: 27620 COMMERCE CENTER DR STE 114
TEMECULA, CA 92590
Owner/operator country: Not reported
Owner/operator telephone: 951-506-0777
Owner/operator email: Not reported
Owner/operator fax: Not reported
Owner/operator extension: Not reported
Legal status: Other
Owner/Operator Type: Operator
Owner/Op start date: Not reported
Owner/Op end date: Not reported

Map ID
 Direction
 Distance
 Elevation

MAP FINDINGS

Site

Database(s)

EDR ID Number
 EPA ID Number

(Continued)

1025868780

Owner/operator name: JAMES LARSEN
 Owner/operator address: 27620 COMMERCE CENTER DR STE 114
 TEMECULA, CA 92590
 Owner/operator country: Not reported
 Owner/operator telephone: 951-506-0777
 Owner/operator email: Not reported
 Owner/operator fax: Not reported
 Owner/operator extension: Not reported
 Legal status: Other
 Owner/Operator Type: Owner
 Owner/Op start date: Not reported
 Owner/Op end date: Not reported

Handler Activities Summary:

U.S. importer of hazardous waste: No
 Mixed waste (haz. and radioactive): No
 Recycler of hazardous waste: Yes
 Transporter of hazardous waste: Yes
 Treater, storer or disposer of HW: Yes
 Underground injection activity: No
 On-site burner exemption: No
 Furnace exemption: No
 Used oil fuel burner: No
 Used oil processor: No
 User oil refiner: No
 Used oil fuel marketer to burner: No
 Used oil Specification marketer: No
 Used oil transfer facility: No
 Used oil transporter: No

Violation Status: No violations found

**BC258
 NE
 1/8-1/4
 0.216 mi.
 1141 ft.**

**COLLISION CENTER OF TEMECULA
 27590 COMMERCE CENTER DR
 TEMECULA, CA 92590
 Site 3 of 4 in cluster BC**

**CERS HAZ WASTE S113133285
 HAZNET N/A
 CERS**

**Actual:
 1018 ft.
 Focus Map:
 5**

CERS HAZ WASTE:
 Name: COLLISION CENTER OF TEMECULA
 Address: 27590 COMMERCE CENTER DR
 City,State,Zip: TEMECULA, CA 92590
 Site ID: 107343
 CERS ID: 10323226
 CERS Description: Hazardous Waste Generator

HAZNET:

Name: COLLISION CENTER OF TEMECULA
 Address: 27590 COMMERCE CENTER DR
 Address 2: Not reported
 City,State,Zip: TEMECULA, CA 925902518
 Year: 2015
 Gepaid: CAL000284934
 Contact: CHARLES KAMMER
 Telephone: 9516951233
 Mailing Name: Not reported
 Mailing Address: 27590 COMMERCE CTR DR
 Gen County: 33

Map ID
Direction
Distance
Elevation

MAP FINDINGS

Site

Database(s)

EDR ID Number
EPA ID Number

COLLISION CENTER OF TEMECULA (Continued)

S113133285

Waste Category:	Unspecified solvent mixture
TSD EPA ID:	MXC130619001
TSD County:	Not reported
Disposal Method:	Solvents Recovery
Tons:	0.396
Additional Info:	
Year:	2015
Shipment Date:	20151014
Creation Date:	5/4/2016 22:15:28
Receipt Date:	20151026
Manifest ID:	007684348FLE
Gen EPA ID:	CAL000284934
Trans EPA ID:	CAR000176826
Trans Name:	HCI ENVIRONMENTAL & ENGINEERING SERVICE
Trans 2 EPA ID:	CAR000194217
Trans 2 Name:	TEMARRY RECYCLING INC
TSD EPA ID:	MXC130619001
Trans Name:	RECICLADORA TEMARRY DE MEXICO SA DE CV
TSD EPA ID:	Not reported
TSD Name:	Not reported
Waste Code:	214
RCRA Code:	F005
Meth Code:	H020
Quantity Tons:	0.198
Waste Quantity:	55
Quantity Unit:	G
Additional Code 1:	F003
Additional Code 2:	D035
Additional Code 3:	D001
Additional Code 4:	Not reported
Additional Code 5:	Not reported
Year:	2015
Shipment Date:	20150302
Creation Date:	8/10/2015 22:15:28
Receipt Date:	20150326
Manifest ID:	007681727FLE
Gen EPA ID:	CAL000284934
Trans EPA ID:	CAR000176826
Trans Name:	HCI ENVIRONMENTAL & ENGINEERING SERVICE
Trans 2 EPA ID:	CAR000194217
Trans 2 Name:	TEMARRY RECYCLING INC
TSD EPA ID:	MXC130619001
Trans Name:	RECICLADORA TEMARRY DE MEXICO SA DE CV
TSD EPA ID:	Not reported
TSD Name:	Not reported
Waste Code:	214
RCRA Code:	F005
Meth Code:	H020
Quantity Tons:	0.198
Waste Quantity:	55
Quantity Unit:	G
Additional Code 1:	F003
Additional Code 2:	D035
Additional Code 3:	D001
Additional Code 4:	Not reported
Additional Code 5:	Not reported

Map ID
Direction
Distance
Elevation

MAP FINDINGS

Site

Database(s)

EDR ID Number
EPA ID Number

COLLISION CENTER OF TEMECULA (Continued)

S113133285

Name: COLLISION CENTER OF TEMECULA
Address: 27590 COMMERCE CENTER DR
Address 2: Not reported
City,State,Zip: TEMECULA, CA 925902518
Year: 2017
Gepaid: CAL000284934
Contact: CHARLES KAMMER
Telephone: 9516951233
Mailing Name: Not reported
Mailing Address: 27590 COMMERCE CTR DR
Gen County: 33
Waste Category: Unspecified oil-containing waste
TSD EPA ID: MXC130619001
TSD County: Not reported
Disposal Method: Other Recovery Of Reclamation For Reuse Including Acid Regeneration,
Organics Recovery Ect
Tons: 0.1251

Additional Info:

Year: 2017
Shipment Date: 20170130
Creation Date: 5/9/2018 18:32:07
Receipt Date: 20170215
Manifest ID: 009786724FLE
Gen EPA ID: CAL000284934
Trans EPA ID: CAR000176826
Trans Name: HCI ENVIRONMENTAL & ENGINEERING SERVICE
Trans 2 EPA ID: CAR000194217
Trans 2 Name: TEMARRY RECYCLING INC
TSD EPA ID: MXC130619001
Trans Name: RECICLADORA TEMARRY DE MEXICO SA DE CV
TSD EPA Alt ID: Not reported
TSD EPA Alt Name: Not reported
Waste Code: 135
RCRA Code: Not reported
Meth Code: H039
Quantity Tons: 0.126
Waste Quantity: 30
Quantity Unit: G
Additional Code 1: Not reported
Additional Code 2: Not reported
Additional Code 3: Not reported
Additional Code 4: Not reported
Additional Code 5: Not reported

Year: 2017
Shipment Date: 20170130
Creation Date: 5/9/2018 18:32:07
Receipt Date: 20170215
Manifest ID: 009786724FLE
Gen EPA ID: CAL000284934
Trans EPA ID: CAR000176826
Trans Name: HCI ENVIRONMENTAL & ENGINEERING SERVICE
Trans 2 EPA ID: CAR000194217
Trans 2 Name: TEMARRY RECYCLING INC
TSD EPA ID: MXC130619001
Trans Name: RECICLADORA TEMARRY DE MEXICO SA DE CV
TSD EPA Alt ID: Not reported

Map ID
Direction
Distance
Elevation

MAP FINDINGS

Site

Database(s)

EDR ID Number
EPA ID Number

COLLISION CENTER OF TEMECULA (Continued)

S113133285

TSDF Alt Name:	Not reported
Waste Code:	223
RCRA Code:	Not reported
Meth Code:	H039
Quantity Tons:	0.1251
Waste Quantity:	30
Quantity Unit:	G
Additional Code 1:	Not reported
Additional Code 2:	Not reported
Additional Code 3:	Not reported
Additional Code 4:	Not reported
Additional Code 5:	Not reported
Year:	2017
Shipment Date:	20170710
Creation Date:	8/1/2018 18:31:15
Receipt Date:	20170717
Manifest ID:	010966592FLE
Gen EPA ID:	CAL000284934
Trans EPA ID:	CAR000176826
Trans Name:	HCI ENVIRONMENTAL & ENGINEERING SERVICE
Trans 2 EPA ID:	CAR000194217
Trans 2 Name:	TEMARRY RECYCLING INC
TSDF EPA ID:	MXC130619001
Trans Name:	RECICLADORA TEMARRY DE MEXICO SA DE CV
TSDF Alt EPA ID:	Not reported
TSDF Alt Name:	Not reported
Waste Code:	135
RCRA Code:	Not reported
Meth Code:	H039
Quantity Tons:	0.084
Waste Quantity:	20
Quantity Unit:	G
Additional Code 1:	Not reported
Additional Code 2:	Not reported
Additional Code 3:	Not reported
Additional Code 4:	Not reported
Additional Code 5:	Not reported
Year:	2017
Shipment Date:	20171106
Creation Date:	10/30/2018 18:30:15
Receipt Date:	20171207
Manifest ID:	010966931FLE
Gen EPA ID:	CAL000284934
Trans EPA ID:	CAR000176826
Trans Name:	HCI ENVIRONMENTAL & ENGINEERING SERVICE
Trans 2 EPA ID:	CAR000194217
Trans 2 Name:	TEMARRY RECYCLING INC
TSDF EPA ID:	MXC130619001
Trans Name:	RECICLADORA TEMARRY DE MEXICO SA DE CV
TSDF Alt EPA ID:	Not reported
TSDF Alt Name:	Not reported
Waste Code:	214
RCRA Code:	F005
Meth Code:	H020
Quantity Tons:	0.198

Map ID
Direction
Distance
Elevation

MAP FINDINGS

Site

Database(s)

EDR ID Number
EPA ID Number

COLLISION CENTER OF TEMECULA (Continued)

S113133285

Waste Quantity:	55
Quantity Unit:	G
Additional Code 1:	F003
Additional Code 2:	D035
Additional Code 3:	D001
Additional Code 4:	Not reported
Additional Code 5:	Not reported
Year:	2017
Shipment Date:	20171106
Creation Date:	10/30/2018 18:30:15
Receipt Date:	20171207
Manifest ID:	010966931FLE
Gen EPA ID:	CAL000284934
Trans EPA ID:	CAR000176826
Trans Name:	HCI ENVIRONMENTAL & ENGINEERING SERVICE
Trans 2 EPA ID:	CAR000194217
Trans 2 Name:	TEMARRY RECYCLING INC
TSDf EPA ID:	MXC130619001
Trans Name:	RECICLADORA TEMARRY DE MEXICO SA DE CV
TSDf Alt EPA ID:	Not reported
TSDf Alt Name:	Not reported
Waste Code:	135
RCRA Code:	Not reported
Meth Code:	H039
Quantity Tons:	0.126
Waste Quantity:	30
Quantity Unit:	G
Additional Code 1:	Not reported
Additional Code 2:	Not reported
Additional Code 3:	Not reported
Additional Code 4:	Not reported
Additional Code 5:	Not reported
Year:	2017
Shipment Date:	20171106
Creation Date:	10/30/2018 18:30:15
Receipt Date:	20171207
Manifest ID:	010966931FLE
Gen EPA ID:	CAL000284934
Trans EPA ID:	CAR000176826
Trans Name:	HCI ENVIRONMENTAL & ENGINEERING SERVICE
Trans 2 EPA ID:	CAR000194217
Trans 2 Name:	TEMARRY RECYCLING INC
TSDf EPA ID:	MXC130619001
Trans Name:	RECICLADORA TEMARRY DE MEXICO SA DE CV
TSDf Alt EPA ID:	Not reported
TSDf Alt Name:	Not reported
Waste Code:	223
RCRA Code:	Not reported
Meth Code:	H039
Quantity Tons:	0.0834
Waste Quantity:	20
Quantity Unit:	G
Additional Code 1:	Not reported
Additional Code 2:	Not reported
Additional Code 3:	Not reported

Map ID
Direction
Distance
Elevation

MAP FINDINGS

Site

Database(s)

EDR ID Number
EPA ID Number

COLLISION CENTER OF TEMECULA (Continued)

S113133285

Additional Code 4:	Not reported
Additional Code 5:	Not reported
Year:	2017
Shipment Date:	20170426
Creation Date:	5/12/2018 18:32:34
Receipt Date:	20170510
Manifest ID:	010389040FLE
Gen EPA ID:	CAL000284934
Trans EPA ID:	CAR000176826
Trans Name:	HCI ENVIRONMENTAL & ENGINEERING SERVICE
Trans 2 EPA ID:	CAR000194217
Trans 2 Name:	TEMARRY RECYCLING INC
TSD EPA ID:	MXC130619001
Trans Name:	RECICLADORA TEMARRY DE MEXICO SA DE CV
TSD EPA Alt ID:	Not reported
TSD EPA Alt Name:	Not reported
Waste Code:	214
RCRA Code:	F005
Meth Code:	H020
Quantity Tons:	0.198
Waste Quantity:	55
Quantity Unit:	G
Additional Code 1:	F003
Additional Code 2:	D035
Additional Code 3:	D001
Additional Code 4:	Not reported
Additional Code 5:	Not reported
Name:	COLLISION CENTER OF TEMECULA
Address:	27590 COMMERCE CENTER DR
Address 2:	Not reported
City,State,Zip:	TEMECULA, CA 925902518
Year:	2017
Gepaid:	CAL000284934
Contact:	CHARLES KAMMER
Telephone:	9516951233
Mailing Name:	Not reported
Mailing Address:	27590 COMMERCE CTR DR
Gen County:	33
Waste Category:	Unspecified aqueous solution
TSD EPA ID:	MXC130619001
TSD County:	Not reported
Disposal Method:	Other Recovery Of Reclamation For Reuse Including Acid Regeneration, Organics Recovery Ect
Tons:	0.21
Additional Info:	
Year:	2017
Shipment Date:	20170130
Creation Date:	5/9/2018 18:32:07
Receipt Date:	20170215
Manifest ID:	009786724FLE
Gen EPA ID:	CAL000284934
Trans EPA ID:	CAR000176826
Trans Name:	HCI ENVIRONMENTAL & ENGINEERING SERVICE
Trans 2 EPA ID:	CAR000194217

Map ID
Direction
Distance
Elevation

MAP FINDINGS

Site

Database(s)

EDR ID Number
EPA ID Number

COLLISION CENTER OF TEMECULA (Continued)

S113133285

Trans 2 Name:	TEMARRY RECYCLING INC
TSDF EPA ID:	MXC130619001
Trans Name:	RECICLADORA TEMARRY DE MEXICO SA DE CV
TSDF Alt EPA ID:	Not reported
TSDF Alt Name:	Not reported
Waste Code:	135
RCRA Code:	Not reported
Meth Code:	H039
Quantity Tons:	0.126
Waste Quantity:	30
Quantity Unit:	G
Additional Code 1:	Not reported
Additional Code 2:	Not reported
Additional Code 3:	Not reported
Additional Code 4:	Not reported
Additional Code 5:	Not reported
Year:	2017
Shipment Date:	20170130
Creation Date:	5/9/2018 18:32:07
Receipt Date:	20170215
Manifest ID:	009786724FLE
Gen EPA ID:	CAL000284934
Trans EPA ID:	CAR000176826
Trans Name:	HCI ENVIRONMENTAL & ENGINEERING SERVICE
Trans 2 EPA ID:	CAR000194217
Trans 2 Name:	TEMARRY RECYCLING INC
TSDF EPA ID:	MXC130619001
Trans Name:	RECICLADORA TEMARRY DE MEXICO SA DE CV
TSDF Alt EPA ID:	Not reported
TSDF Alt Name:	Not reported
Waste Code:	223
RCRA Code:	Not reported
Meth Code:	H039
Quantity Tons:	0.1251
Waste Quantity:	30
Quantity Unit:	G
Additional Code 1:	Not reported
Additional Code 2:	Not reported
Additional Code 3:	Not reported
Additional Code 4:	Not reported
Additional Code 5:	Not reported
Year:	2017
Shipment Date:	20170710
Creation Date:	8/1/2018 18:31:15
Receipt Date:	20170717
Manifest ID:	010966592FLE
Gen EPA ID:	CAL000284934
Trans EPA ID:	CAR000176826
Trans Name:	HCI ENVIRONMENTAL & ENGINEERING SERVICE
Trans 2 EPA ID:	CAR000194217
Trans 2 Name:	TEMARRY RECYCLING INC
TSDF EPA ID:	MXC130619001
Trans Name:	RECICLADORA TEMARRY DE MEXICO SA DE CV
TSDF Alt EPA ID:	Not reported
TSDF Alt Name:	Not reported

Map ID
Direction
Distance
Elevation

MAP FINDINGS

Site

Database(s)

EDR ID Number
EPA ID Number

COLLISION CENTER OF TEMECULA (Continued)

S113133285

Waste Code:	135
RCRA Code:	Not reported
Meth Code:	H039
Quantity Tons:	0.084
Waste Quantity:	20
Quantity Unit:	G
Additional Code 1:	Not reported
Additional Code 2:	Not reported
Additional Code 3:	Not reported
Additional Code 4:	Not reported
Additional Code 5:	Not reported
Year:	2017
Shipment Date:	20171106
Creation Date:	10/30/2018 18:30:15
Receipt Date:	20171207
Manifest ID:	010966931FLE
Gen EPA ID:	CAL000284934
Trans EPA ID:	CAR000176826
Trans Name:	HCI ENVIRONMENTAL & ENGINEERING SERVICE
Trans 2 EPA ID:	CAR000194217
Trans 2 Name:	TEMARRY RECYCLING INC
TSDf EPA ID:	MXC130619001
Trans Name:	RECICLADORA TEMARRY DE MEXICO SA DE CV
TSDf Alt EPA ID:	Not reported
TSDf Alt Name:	Not reported
Waste Code:	214
RCRA Code:	F005
Meth Code:	H020
Quantity Tons:	0.198
Waste Quantity:	55
Quantity Unit:	G
Additional Code 1:	F003
Additional Code 2:	D035
Additional Code 3:	D001
Additional Code 4:	Not reported
Additional Code 5:	Not reported
Year:	2017
Shipment Date:	20171106
Creation Date:	10/30/2018 18:30:15
Receipt Date:	20171207
Manifest ID:	010966931FLE
Gen EPA ID:	CAL000284934
Trans EPA ID:	CAR000176826
Trans Name:	HCI ENVIRONMENTAL & ENGINEERING SERVICE
Trans 2 EPA ID:	CAR000194217
Trans 2 Name:	TEMARRY RECYCLING INC
TSDf EPA ID:	MXC130619001
Trans Name:	RECICLADORA TEMARRY DE MEXICO SA DE CV
TSDf Alt EPA ID:	Not reported
TSDf Alt Name:	Not reported
Waste Code:	135
RCRA Code:	Not reported
Meth Code:	H039
Quantity Tons:	0.126
Waste Quantity:	30

Map ID
Direction
Distance
Elevation

MAP FINDINGS

Site

Database(s)

EDR ID Number
EPA ID Number

COLLISION CENTER OF TEMECULA (Continued)

S113133285

Quantity Unit:	G
Additional Code 1:	Not reported
Additional Code 2:	Not reported
Additional Code 3:	Not reported
Additional Code 4:	Not reported
Additional Code 5:	Not reported
Year:	2017
Shipment Date:	20171106
Creation Date:	10/30/2018 18:30:15
Receipt Date:	20171207
Manifest ID:	010966931FLE
Gen EPA ID:	CAL000284934
Trans EPA ID:	CAR000176826
Trans Name:	HCI ENVIRONMENTAL & ENGINEERING SERVICE
Trans 2 EPA ID:	CAR000194217
Trans 2 Name:	TEMARRY RECYCLING INC
TSDf EPA ID:	MXC130619001
Trans Name:	RECICLADORA TEMARRY DE MEXICO SA DE CV
TSDf Alt EPA ID:	Not reported
TSDf Alt Name:	Not reported
Waste Code:	223
RCRA Code:	Not reported
Meth Code:	H039
Quantity Tons:	0.0834
Waste Quantity:	20
Quantity Unit:	G
Additional Code 1:	Not reported
Additional Code 2:	Not reported
Additional Code 3:	Not reported
Additional Code 4:	Not reported
Additional Code 5:	Not reported
Year:	2017
Shipment Date:	20170426
Creation Date:	5/12/2018 18:32:34
Receipt Date:	20170510
Manifest ID:	010389040FLE
Gen EPA ID:	CAL000284934
Trans EPA ID:	CAR000176826
Trans Name:	HCI ENVIRONMENTAL & ENGINEERING SERVICE
Trans 2 EPA ID:	CAR000194217
Trans 2 Name:	TEMARRY RECYCLING INC
TSDf EPA ID:	MXC130619001
Trans Name:	RECICLADORA TEMARRY DE MEXICO SA DE CV
TSDf Alt EPA ID:	Not reported
TSDf Alt Name:	Not reported
Waste Code:	214
RCRA Code:	F005
Meth Code:	H020
Quantity Tons:	0.198
Waste Quantity:	55
Quantity Unit:	G
Additional Code 1:	F003
Additional Code 2:	D035
Additional Code 3:	D001
Additional Code 4:	Not reported

Map ID
Direction
Distance
Elevation

MAP FINDINGS

Site

Database(s)

EDR ID Number
EPA ID Number

COLLISION CENTER OF TEMECULA (Continued)

S113133285

Additional Code 5:	Not reported
Name:	COLLISION CENTER OF TEMECULA
Address:	27590 COMMERCE CENTER DR
Address 2:	Not reported
City,State,Zip:	TEMECULA, CA 925902518
Year:	2017
Gepaid:	CAL000284934
Contact:	CHARLES KAMMER
Telephone:	9516951233
Mailing Name:	Not reported
Mailing Address:	27590 COMMERCE CTR DR
Gen County:	33
Waste Category:	Unspecified solvent mixture
TSD EPA ID:	MXC130619001
TSD County:	Not reported
Disposal Method:	Solvents Recovery
Tons:	0.198
Additional Info:	
Year:	2017
Shipment Date:	20170130
Creation Date:	5/9/2018 18:32:07
Receipt Date:	20170215
Manifest ID:	009786724FLE
Gen EPA ID:	CAL000284934
Trans EPA ID:	CAR000176826
Trans Name:	HCI ENVIRONMENTAL & ENGINEERING SERVICE
Trans 2 EPA ID:	CAR000194217
Trans 2 Name:	TEMARRY RECYCLING INC
TSD EPA ID:	MXC130619001
Trans Name:	RECICLADORA TEMARRY DE MEXICO SA DE CV
TSD EPA ID:	Not reported
TSD EPA Name:	Not reported
Waste Code:	135
RCRA Code:	Not reported
Meth Code:	H039
Quantity Tons:	0.126
Waste Quantity:	30
Quantity Unit:	G
Additional Code 1:	Not reported
Additional Code 2:	Not reported
Additional Code 3:	Not reported
Additional Code 4:	Not reported
Additional Code 5:	Not reported
Year:	2017
Shipment Date:	20170130
Creation Date:	5/9/2018 18:32:07
Receipt Date:	20170215
Manifest ID:	009786724FLE
Gen EPA ID:	CAL000284934
Trans EPA ID:	CAR000176826
Trans Name:	HCI ENVIRONMENTAL & ENGINEERING SERVICE
Trans 2 EPA ID:	CAR000194217
Trans 2 Name:	TEMARRY RECYCLING INC
TSD EPA ID:	MXC130619001

Map ID
Direction
Distance
Elevation

MAP FINDINGS

Site

Database(s)

EDR ID Number
EPA ID Number

COLLISION CENTER OF TEMECULA (Continued)

S113133285

Trans Name: RECICLADORA TEMARRY DE MEXICO SA DE CV
TSDf Alt EPA ID: Not reported
TSDf Alt Name: Not reported
Waste Code: 223
RCRA Code: Not reported
Meth Code: H039
Quantity Tons: 0.1251
Waste Quantity: 30
Quantity Unit: G
Additional Code 1: Not reported
Additional Code 2: Not reported
Additional Code 3: Not reported
Additional Code 4: Not reported
Additional Code 5: Not reported

Year: 2017
Shipment Date: 20170710
Creation Date: 8/1/2018 18:31:15
Receipt Date: 20170717
Manifest ID: 010966592FLE
Gen EPA ID: CAL000284934
Trans EPA ID: CAR000176826
Trans Name: HCI ENVIRONMENTAL & ENGINEERING SERVICE
Trans 2 EPA ID: CAR000194217
Trans 2 Name: TEMARRY RECYCLING INC
TSDf EPA ID: MXC130619001
Trans Name: RECICLADORA TEMARRY DE MEXICO SA DE CV
TSDf Alt EPA ID: Not reported
TSDf Alt Name: Not reported
Waste Code: 135
RCRA Code: Not reported
Meth Code: H039
Quantity Tons: 0.084
Waste Quantity: 20
Quantity Unit: G
Additional Code 1: Not reported
Additional Code 2: Not reported
Additional Code 3: Not reported
Additional Code 4: Not reported
Additional Code 5: Not reported

Year: 2017
Shipment Date: 20171106
Creation Date: 10/30/2018 18:30:15
Receipt Date: 20171207
Manifest ID: 010966931FLE
Gen EPA ID: CAL000284934
Trans EPA ID: CAR000176826
Trans Name: HCI ENVIRONMENTAL & ENGINEERING SERVICE
Trans 2 EPA ID: CAR000194217
Trans 2 Name: TEMARRY RECYCLING INC
TSDf EPA ID: MXC130619001
Trans Name: RECICLADORA TEMARRY DE MEXICO SA DE CV
TSDf Alt EPA ID: Not reported
TSDf Alt Name: Not reported
Waste Code: 214
RCRA Code: F005

Map ID
Direction
Distance
Elevation

MAP FINDINGS

Site

Database(s)

EDR ID Number
EPA ID Number

COLLISION CENTER OF TEMECULA (Continued)

S113133285

Meth Code:	H020
Quantity Tons:	0.198
Waste Quantity:	55
Quantity Unit:	G
Additional Code 1:	F003
Additional Code 2:	D035
Additional Code 3:	D001
Additional Code 4:	Not reported
Additional Code 5:	Not reported
Year:	2017
Shipment Date:	20171106
Creation Date:	10/30/2018 18:30:15
Receipt Date:	20171207
Manifest ID:	010966931FLE
Gen EPA ID:	CAL000284934
Trans EPA ID:	CAR000176826
Trans Name:	HCI ENVIRONMENTAL & ENGINEERING SERVICE
Trans 2 EPA ID:	CAR000194217
Trans 2 Name:	TEMARRY RECYCLING INC
TSDf EPA ID:	MXC130619001
Trans Name:	RECICLADORA TEMARRY DE MEXICO SA DE CV
TSDf Alt EPA ID:	Not reported
TSDf Alt Name:	Not reported
Waste Code:	135
RCRA Code:	Not reported
Meth Code:	H039
Quantity Tons:	0.126
Waste Quantity:	30
Quantity Unit:	G
Additional Code 1:	Not reported
Additional Code 2:	Not reported
Additional Code 3:	Not reported
Additional Code 4:	Not reported
Additional Code 5:	Not reported
Year:	2017
Shipment Date:	20171106
Creation Date:	10/30/2018 18:30:15
Receipt Date:	20171207
Manifest ID:	010966931FLE
Gen EPA ID:	CAL000284934
Trans EPA ID:	CAR000176826
Trans Name:	HCI ENVIRONMENTAL & ENGINEERING SERVICE
Trans 2 EPA ID:	CAR000194217
Trans 2 Name:	TEMARRY RECYCLING INC
TSDf EPA ID:	MXC130619001
Trans Name:	RECICLADORA TEMARRY DE MEXICO SA DE CV
TSDf Alt EPA ID:	Not reported
TSDf Alt Name:	Not reported
Waste Code:	223
RCRA Code:	Not reported
Meth Code:	H039
Quantity Tons:	0.0834
Waste Quantity:	20
Quantity Unit:	G
Additional Code 1:	Not reported

Map ID
Direction
Distance
Elevation

MAP FINDINGS

Site

Database(s)

EDR ID Number
EPA ID Number

COLLISION CENTER OF TEMECULA (Continued)

S113133285

Additional Code 2:	Not reported
Additional Code 3:	Not reported
Additional Code 4:	Not reported
Additional Code 5:	Not reported
Year:	2017
Shipment Date:	20170426
Creation Date:	5/12/2018 18:32:34
Receipt Date:	20170510
Manifest ID:	010389040FLE
Gen EPA ID:	CAL000284934
Trans EPA ID:	CAR000176826
Trans Name:	HCI ENVIRONMENTAL & ENGINEERING SERVICE
Trans 2 EPA ID:	CAR000194217
Trans 2 Name:	TEMARRY RECYCLING INC
TSD EPA ID:	MXC130619001
Trans Name:	RECICLADORA TEMARRY DE MEXICO SA DE CV
TSD EPA ID:	Not reported
TSD Name:	Not reported
Waste Code:	214
RCRA Code:	F005
Meth Code:	H020
Quantity Tons:	0.198
Waste Quantity:	55
Quantity Unit:	G
Additional Code 1:	F003
Additional Code 2:	D035
Additional Code 3:	D001
Additional Code 4:	Not reported
Additional Code 5:	Not reported
Name:	COLLISION CENTER OF TEMECULA
Address:	27590 COMMERCE CENTER DR
Address 2:	Not reported
City,State,Zip:	TEMECULA, CA 925902518
Year:	2006
Gepaid:	CAL000284934
Contact:	CHARLES KAMMER
Telephone:	9516951233
Mailing Name:	Not reported
Mailing Address:	27590 COMMERCE CTR DR
Gen County:	33
Waste Category:	Aqueous solution with total organic residues 10 percent or more
TSD EPA ID:	CAD008252405
TSD County:	19
Disposal Method:	Recycler
Tons:	0.35862
Additional Info:	
Year:	2006
Shipment Date:	20060815
Creation Date:	10/5/2006 18:30:55
Receipt Date:	20060816
Manifest ID:	25085026
Gen EPA ID:	CAL000284934
Trans EPA ID:	CAD008252405
Trans Name:	PACIFIC COAST LACQUER

Map ID
Direction
Distance
Elevation

MAP FINDINGS

Site

Database(s)

EDR ID Number
EPA ID Number

COLLISION CENTER OF TEMECULA (Continued)

S113133285

Trans 2 EPA ID: Not reported
Trans 2 Name: Not reported
TSDf EPA ID: CAD008252405
Trans Name: PACIFIC RESOURCE RECOVERY
TSDf Alt EPA ID: CAD008252405
TSDf Alt Name: Not reported
Waste Code: 133
RCRA Code: Not reported
Meth Code: R01
Quantity Tons: 0.1251
Waste Quantity: 30
Quantity Unit: G
Additional Code 1: Not reported
Additional Code 2: Not reported
Additional Code 3: Not reported
Additional Code 4: Not reported
Additional Code 5: Not reported

Year: 2006
Shipment Date: 20060815
Creation Date: 10/5/2006 18:30:55
Receipt Date: 20060816
Manifest ID: 25085026
Gen EPA ID: CAL000284934
Trans EPA ID: CAD008252405
Trans Name: PACIFIC COAST LACQUER
Trans 2 EPA ID: Not reported
Trans 2 Name: Not reported
TSDf EPA ID: CAD008252405
Trans Name: PACIFIC RESOURCE RECOVERY
TSDf Alt EPA ID: CAD008252405
TSDf Alt Name: Not reported
Waste Code: 214
RCRA Code: D001
Meth Code: R01
Quantity Tons: 0.1188
Waste Quantity: 33
Quantity Unit: G
Additional Code 1: Not reported
Additional Code 2: Not reported
Additional Code 3: Not reported
Additional Code 4: Not reported
Additional Code 5: Not reported

Year: 2006
Shipment Date: 20060331
Creation Date: 7/27/2006 18:35:05
Receipt Date: 20060331
Manifest ID: 25085950
Gen EPA ID: CAL000284934
Trans EPA ID: CAD008252405
Trans Name: PACIFIC COAST LACQUER
Trans 2 EPA ID: Not reported
Trans 2 Name: Not reported
TSDf EPA ID: CAD008252405
Trans Name: PACIFIC RESOURCE RECOVERY
TSDf Alt EPA ID: CAD008252405

Map ID
Direction
Distance
Elevation

MAP FINDINGS

Site

Database(s)

EDR ID Number
EPA ID Number

COLLISION CENTER OF TEMECULA (Continued)

S113133285

TSDf Alt Name:	Not reported
Waste Code:	133
RCRA Code:	Not reported
Meth Code:	R01
Quantity Tons:	0.10842
Waste Quantity:	26
Quantity Unit:	G
Additional Code 1:	Not reported
Additional Code 2:	Not reported
Additional Code 3:	Not reported
Additional Code 4:	Not reported
Additional Code 5:	Not reported
Year:	2006
Shipment Date:	20060331
Creation Date:	7/27/2006 18:35:05
Receipt Date:	20060331
Manifest ID:	25085950
Gen EPA ID:	CAL000284934
Trans EPA ID:	CAD008252405
Trans Name:	PACIFIC COAST LACQUER
Trans 2 EPA ID:	Not reported
Trans 2 Name:	Not reported
TSDf EPA ID:	CAD008252405
Trans Name:	PACIFIC RESOURCE RECOVERY
TSDf Alt EPA ID:	CAD008252405
TSDf Alt Name:	Not reported
Waste Code:	214
RCRA Code:	D001
Meth Code:	R01
Quantity Tons:	0.198
Waste Quantity:	55
Quantity Unit:	G
Additional Code 1:	Not reported
Additional Code 2:	Not reported
Additional Code 3:	Not reported
Additional Code 4:	Not reported
Additional Code 5:	Not reported
Year:	2006
Shipment Date:	20060525
Creation Date:	12/20/2006 18:31:22
Receipt Date:	20060525
Manifest ID:	25086902
Gen EPA ID:	CAL000284934
Trans EPA ID:	CAD008252405
Trans Name:	PACIFIC COAST LACQUER
Trans 2 EPA ID:	Not reported
Trans 2 Name:	Not reported
TSDf EPA ID:	CAD008252405
Trans Name:	PACIFIC RESOURCE RECOVERY
TSDf Alt EPA ID:	CAD008252405
TSDf Alt Name:	Not reported
Waste Code:	214
RCRA Code:	D001
Meth Code:	R01
Quantity Tons:	0.18

Map ID
Direction
Distance
Elevation

MAP FINDINGS

Site

Database(s)

EDR ID Number
EPA ID Number

COLLISION CENTER OF TEMECULA (Continued)

S113133285

Waste Quantity:	50
Quantity Unit:	G
Additional Code 1:	Not reported
Additional Code 2:	Not reported
Additional Code 3:	Not reported
Additional Code 4:	Not reported
Additional Code 5:	Not reported
Year:	2006
Shipment Date:	20060208
Creation Date:	6/14/2006 18:34:03
Receipt Date:	20060208
Manifest ID:	25090941
Gen EPA ID:	CAL000284934
Trans EPA ID:	CAD008252405
Trans Name:	PACIFIC COAST LACQUER
Trans 2 EPA ID:	Not reported
Trans 2 Name:	Not reported
TSDf EPA ID:	CAD008252405
Trans Name:	PACIFIC RESOURCE RECOVERY
TSDf Alt EPA ID:	CAD008252405
TSDf Alt Name:	Not reported
Waste Code:	133
RCRA Code:	Not reported
Meth Code:	R01
Quantity Tons:	0.1251
Waste Quantity:	30
Quantity Unit:	G
Additional Code 1:	Not reported
Additional Code 2:	Not reported
Additional Code 3:	Not reported
Additional Code 4:	Not reported
Additional Code 5:	Not reported
Year:	2006
Shipment Date:	20060208
Creation Date:	6/14/2006 18:34:03
Receipt Date:	20060208
Manifest ID:	25090941
Gen EPA ID:	CAL000284934
Trans EPA ID:	CAD008252405
Trans Name:	PACIFIC COAST LACQUER
Trans 2 EPA ID:	Not reported
Trans 2 Name:	Not reported
TSDf EPA ID:	CAD008252405
Trans Name:	PACIFIC RESOURCE RECOVERY
TSDf Alt EPA ID:	CAD008252405
TSDf Alt Name:	Not reported
Waste Code:	214
RCRA Code:	D001
Meth Code:	R01
Quantity Tons:	0.198
Waste Quantity:	55
Quantity Unit:	G
Additional Code 1:	Not reported
Additional Code 2:	Not reported
Additional Code 3:	Not reported

Map ID
Direction
Distance
Elevation

MAP FINDINGS

Site

Database(s)

EDR ID Number
EPA ID Number

COLLISION CENTER OF TEMECULA (Continued)

S113133285

Additional Code 4:	Not reported
Additional Code 5:	Not reported
Year:	2006
Shipment Date:	20060726
Creation Date:	9/28/2006 18:31:30
Receipt Date:	20060726
Manifest ID:	25158900
Gen EPA ID:	CAL000284934
Trans EPA ID:	CAD008252405
Trans Name:	PACIFIC COAST LACQUER
Trans 2 EPA ID:	Not reported
Trans 2 Name:	Not reported
TSDf EPA ID:	CAD008252405
Trans Name:	PACIFIC RESOURCE RECOVERY
TSDf Alt EPA ID:	CAD008252405
TSDf Alt Name:	Not reported
Waste Code:	214
RCRA Code:	D001
Meth Code:	R01
Quantity Tons:	0.234
Waste Quantity:	65
Quantity Unit:	G
Additional Code 1:	Not reported
Additional Code 2:	Not reported
Additional Code 3:	Not reported
Additional Code 4:	Not reported
Additional Code 5:	Not reported
Year:	2006
Shipment Date:	20061207
Creation Date:	10/24/2007 18:30:14
Receipt Date:	20061208
Manifest ID:	001644508JJK
Gen EPA ID:	CAL000284934
Trans EPA ID:	CAD008252405
Trans Name:	PACIFIC COAST LACQUER
Trans 2 EPA ID:	Not reported
Trans 2 Name:	Not reported
TSDf EPA ID:	CAD008252405
Trans Name:	PACIFIC RESOURCE RECOVERY
TSDf Alt EPA ID:	Not reported
TSDf Alt Name:	Not reported
Waste Code:	133
RCRA Code:	Not reported
Meth Code:	H061
Quantity Tons:	0.20016
Waste Quantity:	48
Quantity Unit:	G
Additional Code 1:	Not reported
Additional Code 2:	Not reported
Additional Code 3:	Not reported
Additional Code 4:	Not reported
Additional Code 5:	Not reported

Name: COLLISION CENTER OF TEMECULA

Map ID
Direction
Distance
Elevation

MAP FINDINGS

Site

Database(s)

EDR ID Number
EPA ID Number

COLLISION CENTER OF TEMECULA (Continued)

S113133285

Address: 27590 COMMERCE CENTER DR
Address 2: Not reported
City,State,Zip: TEMECULA, CA 925902518
Year: 2006
Gepaid: CAL000284934
Contact: CHARLES KAMMER
Telephone: 9516951233
Mailing Name: Not reported
Mailing Address: 27590 COMMERCE CTR DR
Gen County: 33
Waste Category: Aqueous solution with total organic residues 10 percent or more
TSD EPA ID: CAD008252405
TSD County: 19
Disposal Method: Fuel Blending Prior To Energy Recovery At Another Site
Tons: 0.20016

Additional Info:

Year: 2006
Shipment Date: 20060815
Creation Date: 10/5/2006 18:30:55
Receipt Date: 20060816
Manifest ID: 25085026
Gen EPA ID: CAL000284934
Trans EPA ID: CAD008252405
Trans Name: PACIFIC COAST LACQUER
Trans 2 EPA ID: Not reported
Trans 2 Name: Not reported
TSD EPA ID: CAD008252405
Trans Name: PACIFIC RESOURCE RECOVERY
TSD Alt EPA ID: CAD008252405
TSD Alt Name: Not reported
Waste Code: 133
RCRA Code: Not reported
Meth Code: R01
Quantity Tons: 0.1251
Waste Quantity: 30
Quantity Unit: G
Additional Code 1: Not reported
Additional Code 2: Not reported
Additional Code 3: Not reported
Additional Code 4: Not reported
Additional Code 5: Not reported

Year: 2006
Shipment Date: 20060815
Creation Date: 10/5/2006 18:30:55
Receipt Date: 20060816
Manifest ID: 25085026
Gen EPA ID: CAL000284934
Trans EPA ID: CAD008252405
Trans Name: PACIFIC COAST LACQUER
Trans 2 EPA ID: Not reported
Trans 2 Name: Not reported
TSD EPA ID: CAD008252405
Trans Name: PACIFIC RESOURCE RECOVERY
TSD Alt EPA ID: CAD008252405
TSD Alt Name: Not reported
Waste Code: 214

Map ID
Direction
Distance
Elevation

MAP FINDINGS

Site

Database(s)

EDR ID Number
EPA ID Number

COLLISION CENTER OF TEMECULA (Continued)

S113133285

RCRA Code:	D001
Meth Code:	R01
Quantity Tons:	0.1188
Waste Quantity:	33
Quantity Unit:	G
Additional Code 1:	Not reported
Additional Code 2:	Not reported
Additional Code 3:	Not reported
Additional Code 4:	Not reported
Additional Code 5:	Not reported
Year:	2006
Shipment Date:	20060331
Creation Date:	7/27/2006 18:35:05
Receipt Date:	20060331
Manifest ID:	25085950
Gen EPA ID:	CAL000284934
Trans EPA ID:	CAD008252405
Trans Name:	PACIFIC COAST LACQUER
Trans 2 EPA ID:	Not reported
Trans 2 Name:	Not reported
TSDf EPA ID:	CAD008252405
Trans Name:	PACIFIC RESOURCE RECOVERY
TSDf Alt EPA ID:	CAD008252405
TSDf Alt Name:	Not reported
Waste Code:	133
RCRA Code:	Not reported
Meth Code:	R01
Quantity Tons:	0.10842
Waste Quantity:	26
Quantity Unit:	G
Additional Code 1:	Not reported
Additional Code 2:	Not reported
Additional Code 3:	Not reported
Additional Code 4:	Not reported
Additional Code 5:	Not reported
Year:	2006
Shipment Date:	20060331
Creation Date:	7/27/2006 18:35:05
Receipt Date:	20060331
Manifest ID:	25085950
Gen EPA ID:	CAL000284934
Trans EPA ID:	CAD008252405
Trans Name:	PACIFIC COAST LACQUER
Trans 2 EPA ID:	Not reported
Trans 2 Name:	Not reported
TSDf EPA ID:	CAD008252405
Trans Name:	PACIFIC RESOURCE RECOVERY
TSDf Alt EPA ID:	CAD008252405
TSDf Alt Name:	Not reported
Waste Code:	214
RCRA Code:	D001
Meth Code:	R01
Quantity Tons:	0.198
Waste Quantity:	55
Quantity Unit:	G

Map ID
Direction
Distance
Elevation

MAP FINDINGS

Site

Database(s)

EDR ID Number
EPA ID Number

COLLISION CENTER OF TEMECULA (Continued)

S113133285

Additional Code 1:	Not reported
Additional Code 2:	Not reported
Additional Code 3:	Not reported
Additional Code 4:	Not reported
Additional Code 5:	Not reported
Year:	2006
Shipment Date:	20060525
Creation Date:	12/20/2006 18:31:22
Receipt Date:	20060525
Manifest ID:	25086902
Gen EPA ID:	CAL000284934
Trans EPA ID:	CAD008252405
Trans Name:	PACIFIC COAST LACQUER
Trans 2 EPA ID:	Not reported
Trans 2 Name:	Not reported
TSDf EPA ID:	CAD008252405
Trans Name:	PACIFIC RESOURCE RECOVERY
TSDf Alt EPA ID:	CAD008252405
TSDf Alt Name:	Not reported
Waste Code:	214
RCRA Code:	D001
Meth Code:	R01
Quantity Tons:	0.18
Waste Quantity:	50
Quantity Unit:	G
Additional Code 1:	Not reported
Additional Code 2:	Not reported
Additional Code 3:	Not reported
Additional Code 4:	Not reported
Additional Code 5:	Not reported
Year:	2006
Shipment Date:	20060208
Creation Date:	6/14/2006 18:34:03
Receipt Date:	20060208
Manifest ID:	25090941
Gen EPA ID:	CAL000284934
Trans EPA ID:	CAD008252405
Trans Name:	PACIFIC COAST LACQUER
Trans 2 EPA ID:	Not reported
Trans 2 Name:	Not reported
TSDf EPA ID:	CAD008252405
Trans Name:	PACIFIC RESOURCE RECOVERY
TSDf Alt EPA ID:	CAD008252405
TSDf Alt Name:	Not reported
Waste Code:	133
RCRA Code:	Not reported
Meth Code:	R01
Quantity Tons:	0.1251
Waste Quantity:	30
Quantity Unit:	G
Additional Code 1:	Not reported
Additional Code 2:	Not reported
Additional Code 3:	Not reported
Additional Code 4:	Not reported
Additional Code 5:	Not reported

Map ID
Direction
Distance
Elevation

MAP FINDINGS

Site

Database(s)

EDR ID Number
EPA ID Number

COLLISION CENTER OF TEMECULA (Continued)

S113133285

Year: 2006
Shipment Date: 20060208
Creation Date: 6/14/2006 18:34:03
Receipt Date: 20060208
Manifest ID: 25090941
Gen EPA ID: CAL000284934
Trans EPA ID: CAD008252405
Trans Name: PACIFIC COAST LACQUER
Trans 2 EPA ID: Not reported
Trans 2 Name: Not reported
TSDf EPA ID: CAD008252405
Trans Name: PACIFIC RESOURCE RECOVERY
TSDf Alt EPA ID: CAD008252405
TSDf Alt Name: Not reported
Waste Code: 214
RCRA Code: D001
Meth Code: R01
Quantity Tons: 0.198
Waste Quantity: 55
Quantity Unit: G
Additional Code 1: Not reported
Additional Code 2: Not reported
Additional Code 3: Not reported
Additional Code 4: Not reported
Additional Code 5: Not reported

Year: 2006
Shipment Date: 20060726
Creation Date: 9/28/2006 18:31:30
Receipt Date: 20060726
Manifest ID: 25158900
Gen EPA ID: CAL000284934
Trans EPA ID: CAD008252405
Trans Name: PACIFIC COAST LACQUER
Trans 2 EPA ID: Not reported
Trans 2 Name: Not reported
TSDf EPA ID: CAD008252405
Trans Name: PACIFIC RESOURCE RECOVERY
TSDf Alt EPA ID: CAD008252405
TSDf Alt Name: Not reported
Waste Code: 214
RCRA Code: D001
Meth Code: R01
Quantity Tons: 0.234
Waste Quantity: 65
Quantity Unit: G
Additional Code 1: Not reported
Additional Code 2: Not reported
Additional Code 3: Not reported
Additional Code 4: Not reported
Additional Code 5: Not reported

Year: 2006
Shipment Date: 20061207
Creation Date: 10/24/2007 18:30:14
Receipt Date: 20061208
Manifest ID: 001644508JJK

Map ID
Direction
Distance
Elevation

MAP FINDINGS

Site

Database(s)

EDR ID Number
EPA ID Number

COLLISION CENTER OF TEMECULA (Continued)

S113133285

Gen EPA ID: CAL000284934
Trans EPA ID: CAD008252405
Trans Name: PACIFIC COAST LACQUER
Trans 2 EPA ID: Not reported
Trans 2 Name: Not reported
TSD EPA ID: CAD008252405
Trans Name: PACIFIC RESOURCE RECOVERY
TSD Alt EPA ID: Not reported
TSD Alt Name: Not reported
Waste Code: 133
RCRA Code: Not reported
Meth Code: H061
Quantity Tons: 0.20016
Waste Quantity: 48
Quantity Unit: G
Additional Code 1: Not reported
Additional Code 2: Not reported
Additional Code 3: Not reported
Additional Code 4: Not reported
Additional Code 5: Not reported

Name: COLLISION CENTER OF TEMECULA
Address: 27590 COMMERCE CENTER DR
Address 2: Not reported
City,State,Zip: TEMECULA, CA 925902518
Year: 2006
Gepaid: CAL000284934
Contact: CHARLES KAMMER
Telephone: 9516951233
Mailing Name: Not reported
Mailing Address: 27590 COMMERCE CTR DR
Gen County: 33
Waste Category: Unspecified solvent mixture
TSD EPA ID: CAD008252405
TSD County: 19
Disposal Method: Recycler
Tons: 0.9288

Additional Info:

Year: 2006
Shipment Date: 20060815
Creation Date: 10/5/2006 18:30:55
Receipt Date: 20060816
Manifest ID: 25085026
Gen EPA ID: CAL000284934
Trans EPA ID: CAD008252405
Trans Name: PACIFIC COAST LACQUER
Trans 2 EPA ID: Not reported
Trans 2 Name: Not reported
TSD EPA ID: CAD008252405
Trans Name: PACIFIC RESOURCE RECOVERY
TSD Alt EPA ID: CAD008252405
TSD Alt Name: Not reported
Waste Code: 133
RCRA Code: Not reported
Meth Code: R01
Quantity Tons: 0.1251

Map ID
Direction
Distance
Elevation

MAP FINDINGS

Site

Database(s)

EDR ID Number
EPA ID Number

COLLISION CENTER OF TEMECULA (Continued)

S113133285

Waste Quantity:	30
Quantity Unit:	G
Additional Code 1:	Not reported
Additional Code 2:	Not reported
Additional Code 3:	Not reported
Additional Code 4:	Not reported
Additional Code 5:	Not reported
Year:	2006
Shipment Date:	20060815
Creation Date:	10/5/2006 18:30:55
Receipt Date:	20060816
Manifest ID:	25085026
Gen EPA ID:	CAL000284934
Trans EPA ID:	CAD008252405
Trans Name:	PACIFIC COAST LACQUER
Trans 2 EPA ID:	Not reported
Trans 2 Name:	Not reported
TSDf EPA ID:	CAD008252405
Trans Name:	PACIFIC RESOURCE RECOVERY
TSDf Alt EPA ID:	CAD008252405
TSDf Alt Name:	Not reported
Waste Code:	214
RCRA Code:	D001
Meth Code:	R01
Quantity Tons:	0.1188
Waste Quantity:	33
Quantity Unit:	G
Additional Code 1:	Not reported
Additional Code 2:	Not reported
Additional Code 3:	Not reported
Additional Code 4:	Not reported
Additional Code 5:	Not reported
Year:	2006
Shipment Date:	20060331
Creation Date:	7/27/2006 18:35:05
Receipt Date:	20060331
Manifest ID:	25085950
Gen EPA ID:	CAL000284934
Trans EPA ID:	CAD008252405
Trans Name:	PACIFIC COAST LACQUER
Trans 2 EPA ID:	Not reported
Trans 2 Name:	Not reported
TSDf EPA ID:	CAD008252405
Trans Name:	PACIFIC RESOURCE RECOVERY
TSDf Alt EPA ID:	CAD008252405
TSDf Alt Name:	Not reported
Waste Code:	133
RCRA Code:	Not reported
Meth Code:	R01
Quantity Tons:	0.10842
Waste Quantity:	26
Quantity Unit:	G
Additional Code 1:	Not reported
Additional Code 2:	Not reported
Additional Code 3:	Not reported

Map ID
Direction
Distance
Elevation

MAP FINDINGS

Site

Database(s)

EDR ID Number
EPA ID Number

COLLISION CENTER OF TEMECULA (Continued)

S113133285

Additional Code 4:	Not reported
Additional Code 5:	Not reported
Year:	2006
Shipment Date:	20060331
Creation Date:	7/27/2006 18:35:05
Receipt Date:	20060331
Manifest ID:	25085950
Gen EPA ID:	CAL000284934
Trans EPA ID:	CAD008252405
Trans Name:	PACIFIC COAST LACQUER
Trans 2 EPA ID:	Not reported
Trans 2 Name:	Not reported
TSDf EPA ID:	CAD008252405
Trans Name:	PACIFIC RESOURCE RECOVERY
TSDf Alt EPA ID:	CAD008252405
TSDf Alt Name:	Not reported
Waste Code:	214
RCRA Code:	D001
Meth Code:	R01
Quantity Tons:	0.198
Waste Quantity:	55
Quantity Unit:	G
Additional Code 1:	Not reported
Additional Code 2:	Not reported
Additional Code 3:	Not reported
Additional Code 4:	Not reported
Additional Code 5:	Not reported
Year:	2006
Shipment Date:	20060525
Creation Date:	12/20/2006 18:31:22
Receipt Date:	20060525
Manifest ID:	25086902
Gen EPA ID:	CAL000284934
Trans EPA ID:	CAD008252405
Trans Name:	PACIFIC COAST LACQUER
Trans 2 EPA ID:	Not reported
Trans 2 Name:	Not reported
TSDf EPA ID:	CAD008252405
Trans Name:	PACIFIC RESOURCE RECOVERY
TSDf Alt EPA ID:	CAD008252405
TSDf Alt Name:	Not reported
Waste Code:	214
RCRA Code:	D001
Meth Code:	R01
Quantity Tons:	0.18
Waste Quantity:	50
Quantity Unit:	G
Additional Code 1:	Not reported
Additional Code 2:	Not reported
Additional Code 3:	Not reported
Additional Code 4:	Not reported
Additional Code 5:	Not reported
Year:	2006
Shipment Date:	20060208

Map ID
Direction
Distance
Elevation

MAP FINDINGS

Site

Database(s)

EDR ID Number
EPA ID Number

COLLISION CENTER OF TEMECULA (Continued)

S113133285

Creation Date: 6/14/2006 18:34:03
Receipt Date: 20060208
Manifest ID: 25090941
Gen EPA ID: CAL000284934
Trans EPA ID: CAD008252405
Trans Name: PACIFIC COAST LACQUER
Trans 2 EPA ID: Not reported
Trans 2 Name: Not reported
TSDf EPA ID: CAD008252405
Trans Name: PACIFIC RESOURCE RECOVERY
TSDf Alt EPA ID: CAD008252405
TSDf Alt Name: Not reported
Waste Code: 133
RCRA Code: Not reported
Meth Code: R01
Quantity Tons: 0.1251
Waste Quantity: 30
Quantity Unit: G
Additional Code 1: Not reported
Additional Code 2: Not reported
Additional Code 3: Not reported
Additional Code 4: Not reported
Additional Code 5: Not reported

Year: 2006
Shipment Date: 20060208
Creation Date: 6/14/2006 18:34:03
Receipt Date: 20060208
Manifest ID: 25090941
Gen EPA ID: CAL000284934
Trans EPA ID: CAD008252405
Trans Name: PACIFIC COAST LACQUER
Trans 2 EPA ID: Not reported
Trans 2 Name: Not reported
TSDf EPA ID: CAD008252405
Trans Name: PACIFIC RESOURCE RECOVERY
TSDf Alt EPA ID: CAD008252405
TSDf Alt Name: Not reported
Waste Code: 214
RCRA Code: D001
Meth Code: R01
Quantity Tons: 0.198
Waste Quantity: 55
Quantity Unit: G
Additional Code 1: Not reported
Additional Code 2: Not reported
Additional Code 3: Not reported
Additional Code 4: Not reported
Additional Code 5: Not reported

Year: 2006
Shipment Date: 20060726
Creation Date: 9/28/2006 18:31:30
Receipt Date: 20060726
Manifest ID: 25158900
Gen EPA ID: CAL000284934
Trans EPA ID: CAD008252405

Map ID
Direction
Distance
Elevation

MAP FINDINGS

Site

Database(s)

EDR ID Number
EPA ID Number

COLLISION CENTER OF TEMECULA (Continued)

S113133285

Trans Name: PACIFIC COAST LACQUER
Trans 2 EPA ID: Not reported
Trans 2 Name: Not reported
TSDf EPA ID: CAD008252405
Trans Name: PACIFIC RESOURCE RECOVERY
TSDf Alt EPA ID: CAD008252405
TSDf Alt Name: Not reported
Waste Code: 214
RCRA Code: D001
Meth Code: R01
Quantity Tons: 0.234
Waste Quantity: 65
Quantity Unit: G
Additional Code 1: Not reported
Additional Code 2: Not reported
Additional Code 3: Not reported
Additional Code 4: Not reported
Additional Code 5: Not reported

Year: 2006
Shipment Date: 20061207
Creation Date: 10/24/2007 18:30:14
Receipt Date: 20061208
Manifest ID: 001644508JJK
Gen EPA ID: CAL000284934
Trans EPA ID: CAD008252405
Trans Name: PACIFIC COAST LACQUER
Trans 2 EPA ID: Not reported
Trans 2 Name: Not reported
TSDf EPA ID: CAD008252405
Trans Name: PACIFIC RESOURCE RECOVERY
TSDf Alt EPA ID: Not reported
TSDf Alt Name: Not reported
Waste Code: 133
RCRA Code: Not reported
Meth Code: H061
Quantity Tons: 0.20016
Waste Quantity: 48
Quantity Unit: G
Additional Code 1: Not reported
Additional Code 2: Not reported
Additional Code 3: Not reported
Additional Code 4: Not reported
Additional Code 5: Not reported

Name: COLLISION CENTER OF TEMECULA
Address: 27590 COMMERCE CENTER DR
Address 2: Not reported
City,State,Zip: TEMECULA, CA 925902518
Year: 2012
Gepaid: CAL000284934
Contact: CHARLES KAMMER
Telephone: 9516951233
Mailing Name: Not reported
Mailing Address: 27590 COMMERCE CTR DR
Gen County: 33

Map ID
Direction
Distance
Elevation

MAP FINDINGS

Site

Database(s)

EDR ID Number
EPA ID Number

COLLISION CENTER OF TEMECULA (Continued)

S113133285

Waste Category: Aqueous solution with total organic residues 10 percent or more
TSD EPA ID: CAD982444481
TSD County: 36
Disposal Method: Storage, Bulking, And/Or Transfer Off Site--No Treatment/Reovery (H010-H129) Or (H131-H135)
Tons: 0.2502

Additional Info:

Year: 2012
Shipment Date: 20121016
Creation Date: 12/28/2012 22:15:08
Receipt Date: 20121025
Manifest ID: 003009482FLE
Gen EPA ID: CAL000284934
Trans EPA ID: CAR000203109
Trans Name: J & R ENVIRONMENTAL INC
Trans 2 EPA ID: Not reported
Trans 2 Name: Not reported
TSD EPA ID: CAD982444481
Trans Name: FILTER RECYCLING SERVICES
TSD Alt EPA ID: Not reported
TSD Alt Name: Not reported
Waste Code: 133
RCRA Code: Not reported
Meth Code: H141
Quantity Tons: 0.1251
Waste Quantity: 30
Quantity Unit: G
Additional Code 1: Not reported
Additional Code 2: Not reported
Additional Code 3: Not reported
Additional Code 4: Not reported
Additional Code 5: Not reported

Year: 2012
Shipment Date: 20120409
Creation Date: 10/19/2012 22:15:36
Receipt Date: 20120409
Manifest ID: 009822856JJK
Gen EPA ID: CAL000284934
Trans EPA ID: CAR000194837
Trans Name: PACIFIC COAST LACQUER
Trans 2 EPA ID: Not reported
Trans 2 Name: Not reported
TSD EPA ID: CAD008252405
Trans Name: PACIFIC RESOURCE RECOVERY
TSD Alt EPA ID: Not reported
TSD Alt Name: Not reported
Waste Code: 221
RCRA Code: Not reported
Meth Code: H061
Quantity Tons: 0.076
Waste Quantity: 20
Quantity Unit: G
Additional Code 1: Not reported
Additional Code 2: Not reported
Additional Code 3: Not reported
Additional Code 4: Not reported

Map ID
Direction
Distance
Elevation

MAP FINDINGS

Site

Database(s)

EDR ID Number
EPA ID Number

COLLISION CENTER OF TEMECULA (Continued)

S113133285

Additional Code 5:	Not reported
Year:	2012
Shipment Date:	20120409
Creation Date:	10/19/2012 22:15:36
Receipt Date:	20120409
Manifest ID:	009822856JJK
Gen EPA ID:	CAL000284934
Trans EPA ID:	CAR000194837
Trans Name:	PACIFIC COAST LACQUER
Trans 2 EPA ID:	Not reported
Trans 2 Name:	Not reported
TSDf EPA ID:	CAD008252405
Trans Name:	PACIFIC RESOURCE RECOVERY
TSDf Alt EPA ID:	Not reported
TSDf Alt Name:	Not reported
Waste Code:	133
RCRA Code:	Not reported
Meth Code:	H061
Quantity Tons:	0.1251
Waste Quantity:	30
Quantity Unit:	G
Additional Code 1:	Not reported
Additional Code 2:	Not reported
Additional Code 3:	Not reported
Additional Code 4:	Not reported
Additional Code 5:	Not reported
Year:	2012
Shipment Date:	20120409
Creation Date:	10/19/2012 22:15:36
Receipt Date:	20120409
Manifest ID:	009822856JJK
Gen EPA ID:	CAL000284934
Trans EPA ID:	CAR000194837
Trans Name:	PACIFIC COAST LACQUER
Trans 2 EPA ID:	Not reported
Trans 2 Name:	Not reported
TSDf EPA ID:	CAD008252405
Trans Name:	PACIFIC RESOURCE RECOVERY
TSDf Alt EPA ID:	Not reported
TSDf Alt Name:	Not reported
Waste Code:	133
RCRA Code:	Not reported
Meth Code:	H061
Quantity Tons:	0.1251
Waste Quantity:	30
Quantity Unit:	G
Additional Code 1:	Not reported
Additional Code 2:	Not reported
Additional Code 3:	Not reported
Additional Code 4:	Not reported
Additional Code 5:	Not reported
Year:	2012
Shipment Date:	20121016
Creation Date:	4/4/2013 22:15:21

Map ID
Direction
Distance
Elevation

MAP FINDINGS

Site

Database(s)

EDR ID Number
EPA ID Number

COLLISION CENTER OF TEMECULA (Continued)

S113133285

Receipt Date: 20121017
Manifest ID: 009831123JJK
Gen EPA ID: CAL000284934
Trans EPA ID: CAR000194837
Trans Name: PACIFIC COAST LACQUER
Trans 2 EPA ID: Not reported
Trans 2 Name: Not reported
TSDf EPA ID: CAD008252405
Trans Name: PACIFIC RESOURCE RECOVERY
TSDf Alt EPA ID: Not reported
TSDf Alt Name: Not reported
Waste Code: 133
RCRA Code: Not reported
Meth Code: H061
Quantity Tons: 0.06255
Waste Quantity: 15
Quantity Unit: G
Additional Code 1: Not reported
Additional Code 2: Not reported
Additional Code 3: Not reported
Additional Code 4: Not reported
Additional Code 5: Not reported

Year: 2012
Shipment Date: 20120625
Creation Date: 6/1/2013 22:15:05
Receipt Date: 20120629
Manifest ID: 008958557JJK
Gen EPA ID: CAL000284934
Trans EPA ID: CAR000203109
Trans Name: J&R ENVIRONMENTAL
Trans 2 EPA ID: Not reported
Trans 2 Name: Not reported
TSDf EPA ID: CAD008252405
Trans Name: PACIFIC RESOURCE RECOVERY
TSDf Alt EPA ID: Not reported
TSDf Alt Name: Not reported
Waste Code: 214
RCRA Code: D001
Meth Code: H061
Quantity Tons: 0.108
Waste Quantity: 30
Quantity Unit: G
Additional Code 1: Not reported
Additional Code 2: Not reported
Additional Code 3: Not reported
Additional Code 4: Not reported
Additional Code 5: Not reported

Year: 2012
Shipment Date: 20121016
Creation Date: 12/28/2012 22:15:08
Receipt Date: 20121025
Manifest ID: 008960759JJK
Gen EPA ID: CAL000284934
Trans EPA ID: CAR000203109
Trans Name: J & R ENVIRONMENTAL INC

Map ID
Direction
Distance
Elevation

MAP FINDINGS

Site

Database(s)

EDR ID Number
EPA ID Number

COLLISION CENTER OF TEMECULA (Continued)

S113133285

Trans 2 EPA ID: Not reported
Trans 2 Name: Not reported
TSDf EPA ID: CAD982444481
Trans Name: FILTER RECYCLING SERVICES
TSDf Alt EPA ID: Not reported
TSDf Alt Name: Not reported
Waste Code: 221
RCRA Code: Not reported
Meth Code: H141
Quantity Tons: 0.114
Waste Quantity: 30
Quantity Unit: G
Additional Code 1: Not reported
Additional Code 2: Not reported
Additional Code 3: Not reported
Additional Code 4: Not reported
Additional Code 5: Not reported

Year: 2012
Shipment Date: 20121016
Creation Date: 12/28/2012 22:15:08
Receipt Date: 20121025
Manifest ID: 008960759JJK
Gen EPA ID: CAL000284934
Trans EPA ID: CAR000203109
Trans Name: J & R ENVIRONMENTAL INC
Trans 2 EPA ID: Not reported
Trans 2 Name: Not reported
TSDf EPA ID: CAD982444481
Trans Name: FILTER RECYCLING SERVICES
TSDf Alt EPA ID: Not reported
TSDf Alt Name: Not reported
Waste Code: 133
RCRA Code: Not reported
Meth Code: H141
Quantity Tons: 0.1251
Waste Quantity: 30
Quantity Unit: G
Additional Code 1: Not reported
Additional Code 2: Not reported
Additional Code 3: Not reported
Additional Code 4: Not reported
Additional Code 5: Not reported

Year: 2012
Shipment Date: 20121120
Creation Date: 4/29/2013 22:15:20
Receipt Date: 20121120
Manifest ID: 010724808JJK
Gen EPA ID: CAL000284934
Trans EPA ID: CAR000194837
Trans Name: PACIFIC COAST LACQUER
Trans 2 EPA ID: Not reported
Trans 2 Name: Not reported
TSDf EPA ID: CAD008252405
Trans Name: PACIFIC RESOURCE RECOVERY
TSDf Alt EPA ID: Not reported

Map ID
Direction
Distance
Elevation

MAP FINDINGS

Site

Database(s)

EDR ID Number
EPA ID Number

COLLISION CENTER OF TEMECULA (Continued)

S113133285

TSDF Alt Name: Not reported
Waste Code: 221
RCRA Code: Not reported
Meth Code: H061
Quantity Tons: 0.114
Waste Quantity: 30
Quantity Unit: G
Additional Code 1: Not reported
Additional Code 2: Not reported
Additional Code 3: Not reported
Additional Code 4: Not reported
Additional Code 5: Not reported

Name: COLLISION CENTER OF TEMECULA
Address: 27590 COMMERCE CENTER DR
Address 2: Not reported
City,State,Zip: TEMECULA, CA 925902518
Year: 2012
Gepaid: CAL000284934
Contact: CHARLES KAMMER
Telephone: 9516951233
Mailing Name: Not reported
Mailing Address: 27590 COMMERCE CTR DR
Gen County: 33
Waste Category: Waste oil and mixed oil
TSD EPA ID: CAD982444481
TSD County: 36
Disposal Method: Storage, Bulking, And/Or Transfer Off Site--No Treatment/Reovery (H010-H129) Or (H131-H135)
Tons: 0.114

Additional Info:

Year: 2012
Shipment Date: 20121016
Creation Date: 12/28/2012 22:15:08
Receipt Date: 20121025
Manifest ID: 003009482FLE
Gen EPA ID: CAL000284934
Trans EPA ID: CAR000203109
Trans Name: J & R ENVIRONMENTAL INC
Trans 2 EPA ID: Not reported
Trans 2 Name: Not reported
TSDF EPA ID: CAD982444481
Trans Name: FILTER RECYCLING SERVICES
TSDF Alt EPA ID: Not reported
TSDF Alt Name: Not reported
Waste Code: 133
RCRA Code: Not reported
Meth Code: H141
Quantity Tons: 0.1251
Waste Quantity: 30
Quantity Unit: G
Additional Code 1: Not reported
Additional Code 2: Not reported
Additional Code 3: Not reported
Additional Code 4: Not reported
Additional Code 5: Not reported

Map ID
Direction
Distance
Elevation

MAP FINDINGS

Site

Database(s)

EDR ID Number
EPA ID Number

COLLISION CENTER OF TEMECULA (Continued)

S113133285

Year: 2012
Shipment Date: 20120409
Creation Date: 10/19/2012 22:15:36
Receipt Date: 20120409
Manifest ID: 009822856JJK
Gen EPA ID: CAL000284934
Trans EPA ID: CAR000194837
Trans Name: PACIFIC COAST LACQUER
Trans 2 EPA ID: Not reported
Trans 2 Name: Not reported
TSDf EPA ID: CAD008252405
Trans Name: PACIFIC RESOURCE RECOVERY
TSDf Alt EPA ID: Not reported
TSDf Alt Name: Not reported
Waste Code: 221
RCRA Code: Not reported
Meth Code: H061
Quantity Tons: 0.076
Waste Quantity: 20
Quantity Unit: G
Additional Code 1: Not reported
Additional Code 2: Not reported
Additional Code 3: Not reported
Additional Code 4: Not reported
Additional Code 5: Not reported

Year: 2012
Shipment Date: 20120409
Creation Date: 10/19/2012 22:15:36
Receipt Date: 20120409
Manifest ID: 009822856JJK
Gen EPA ID: CAL000284934
Trans EPA ID: CAR000194837
Trans Name: PACIFIC COAST LACQUER
Trans 2 EPA ID: Not reported
Trans 2 Name: Not reported
TSDf EPA ID: CAD008252405
Trans Name: PACIFIC RESOURCE RECOVERY
TSDf Alt EPA ID: Not reported
TSDf Alt Name: Not reported
Waste Code: 133
RCRA Code: Not reported
Meth Code: H061
Quantity Tons: 0.1251
Waste Quantity: 30
Quantity Unit: G
Additional Code 1: Not reported
Additional Code 2: Not reported
Additional Code 3: Not reported
Additional Code 4: Not reported
Additional Code 5: Not reported

Year: 2012
Shipment Date: 20120409
Creation Date: 10/19/2012 22:15:36
Receipt Date: 20120409
Manifest ID: 009822856JJK

Map ID
Direction
Distance
Elevation

MAP FINDINGS

Site

Database(s)

EDR ID Number
EPA ID Number

COLLISION CENTER OF TEMECULA (Continued)

S113133285

Gen EPA ID: CAL000284934
Trans EPA ID: CAR000194837
Trans Name: PACIFIC COAST LACQUER
Trans 2 EPA ID: Not reported
Trans 2 Name: Not reported
TSDf EPA ID: CAD008252405
Trans Name: PACIFIC RESOURCE RECOVERY
TSDf Alt EPA ID: Not reported
TSDf Alt Name: Not reported
Waste Code: 133
RCRA Code: Not reported
Meth Code: H061
Quantity Tons: 0.1251
Waste Quantity: 30
Quantity Unit: G
Additional Code 1: Not reported
Additional Code 2: Not reported
Additional Code 3: Not reported
Additional Code 4: Not reported
Additional Code 5: Not reported

Year: 2012
Shipment Date: 20121016
Creation Date: 4/4/2013 22:15:21
Receipt Date: 20121017
Manifest ID: 009831123JJK
Gen EPA ID: CAL000284934
Trans EPA ID: CAR000194837
Trans Name: PACIFIC COAST LACQUER
Trans 2 EPA ID: Not reported
Trans 2 Name: Not reported
TSDf EPA ID: CAD008252405
Trans Name: PACIFIC RESOURCE RECOVERY
TSDf Alt EPA ID: Not reported
TSDf Alt Name: Not reported
Waste Code: 133
RCRA Code: Not reported
Meth Code: H061
Quantity Tons: 0.06255
Waste Quantity: 15
Quantity Unit: G
Additional Code 1: Not reported
Additional Code 2: Not reported
Additional Code 3: Not reported
Additional Code 4: Not reported
Additional Code 5: Not reported

Year: 2012
Shipment Date: 20120625
Creation Date: 6/1/2013 22:15:05
Receipt Date: 20120629
Manifest ID: 008958557JJK
Gen EPA ID: CAL000284934
Trans EPA ID: CAR000203109
Trans Name: J&R ENVIRONMENTAL
Trans 2 EPA ID: Not reported
Trans 2 Name: Not reported

Map ID
Direction
Distance
Elevation

MAP FINDINGS

Site

Database(s)

EDR ID Number
EPA ID Number

COLLISION CENTER OF TEMECULA (Continued)

S113133285

TSDF EPA ID: CAD008252405
Trans Name: PACIFIC RESOURCE RECOVERY
TSDF Alt EPA ID: Not reported
TSDF Alt Name: Not reported
Waste Code: 214
RCRA Code: D001
Meth Code: H061
Quantity Tons: 0.108
Waste Quantity: 30
Quantity Unit: G
Additional Code 1: Not reported
Additional Code 2: Not reported
Additional Code 3: Not reported
Additional Code 4: Not reported
Additional Code 5: Not reported

Year: 2012
Shipment Date: 20121016
Creation Date: 12/28/2012 22:15:08
Receipt Date: 20121025
Manifest ID: 008960759JJK
Gen EPA ID: CAL000284934
Trans EPA ID: CAR000203109
Trans Name: J & R ENVIRONMENTAL INC
Trans 2 EPA ID: Not reported
Trans 2 Name: Not reported
TSDF EPA ID: CAD982444481
Trans Name: FILTER RECYCLING SERVICES
TSDF Alt EPA ID: Not reported
TSDF Alt Name: Not reported
Waste Code: 221
RCRA Code: Not reported
Meth Code: H141
Quantity Tons: 0.114
Waste Quantity: 30
Quantity Unit: G
Additional Code 1: Not reported
Additional Code 2: Not reported
Additional Code 3: Not reported
Additional Code 4: Not reported
Additional Code 5: Not reported

Year: 2012
Shipment Date: 20121016
Creation Date: 12/28/2012 22:15:08
Receipt Date: 20121025
Manifest ID: 008960759JJK
Gen EPA ID: CAL000284934
Trans EPA ID: CAR000203109
Trans Name: J & R ENVIRONMENTAL INC
Trans 2 EPA ID: Not reported
Trans 2 Name: Not reported
TSDF EPA ID: CAD982444481
Trans Name: FILTER RECYCLING SERVICES
TSDF Alt EPA ID: Not reported
TSDF Alt Name: Not reported
Waste Code: 133

Map ID
Direction
Distance
Elevation

MAP FINDINGS

Site

Database(s)

EDR ID Number
EPA ID Number

COLLISION CENTER OF TEMECULA (Continued)

S113133285

RCRA Code:	Not reported
Meth Code:	H141
Quantity Tons:	0.1251
Waste Quantity:	30
Quantity Unit:	G
Additional Code 1:	Not reported
Additional Code 2:	Not reported
Additional Code 3:	Not reported
Additional Code 4:	Not reported
Additional Code 5:	Not reported
Year:	2012
Shipment Date:	20121120
Creation Date:	4/29/2013 22:15:20
Receipt Date:	20121120
Manifest ID:	010724808JJK
Gen EPA ID:	CAL000284934
Trans EPA ID:	CAR000194837
Trans Name:	PACIFIC COAST LACQUER
Trans 2 EPA ID:	Not reported
Trans 2 Name:	Not reported
TSD EPA ID:	CAD008252405
Trans Name:	PACIFIC RESOURCE RECOVERY
TSD EPA Alt ID:	Not reported
TSD EPA Alt Name:	Not reported
Waste Code:	221
RCRA Code:	Not reported
Meth Code:	H061
Quantity Tons:	0.114
Waste Quantity:	30
Quantity Unit:	G
Additional Code 1:	Not reported
Additional Code 2:	Not reported
Additional Code 3:	Not reported
Additional Code 4:	Not reported
Additional Code 5:	Not reported
Name:	COLLISION CENTER OF TEMECULA
Address:	27590 COMMERCE CENTER DR
Address 2:	Not reported
City,State,Zip:	TEMECULA, CA 925902518
Year:	2012
Gepaid:	CAL000284934
Contact:	CHARLES KAMMER
Telephone:	9516951233
Mailing Name:	Not reported
Mailing Address:	27590 COMMERCE CTR DR
Gen County:	33
Waste Category:	Aqueous solution with total organic residues 10 percent or more
TSD EPA ID:	CAD008252405
TSD County:	19
Disposal Method:	Fuel Blending Prior To Energy Recovery At Another Site
Tons:	0.31275
Additional Info:	
Year:	2012
Shipment Date:	20121016

Map ID
Direction
Distance
Elevation

MAP FINDINGS

Site

Database(s)

EDR ID Number
EPA ID Number

COLLISION CENTER OF TEMECULA (Continued)

S113133285

Creation Date:	12/28/2012 22:15:08
Receipt Date:	20121025
Manifest ID:	003009482FLE
Gen EPA ID:	CAL000284934
Trans EPA ID:	CAR000203109
Trans Name:	J & R ENVIRONMENTAL INC
Trans 2 EPA ID:	Not reported
Trans 2 Name:	Not reported
TSDf EPA ID:	CAD982444481
Trans Name:	FILTER RECYCLING SERVICES
TSDf Alt EPA ID:	Not reported
TSDf Alt Name:	Not reported
Waste Code:	133
RCRA Code:	Not reported
Meth Code:	H141
Quantity Tons:	0.1251
Waste Quantity:	30
Quantity Unit:	G
Additional Code 1:	Not reported
Additional Code 2:	Not reported
Additional Code 3:	Not reported
Additional Code 4:	Not reported
Additional Code 5:	Not reported
Year:	2012
Shipment Date:	20120409
Creation Date:	10/19/2012 22:15:36
Receipt Date:	20120409
Manifest ID:	009822856JJK
Gen EPA ID:	CAL000284934
Trans EPA ID:	CAR000194837
Trans Name:	PACIFIC COAST LACQUER
Trans 2 EPA ID:	Not reported
Trans 2 Name:	Not reported
TSDf EPA ID:	CAD008252405
Trans Name:	PACIFIC RESOURCE RECOVERY
TSDf Alt EPA ID:	Not reported
TSDf Alt Name:	Not reported
Waste Code:	221
RCRA Code:	Not reported
Meth Code:	H061
Quantity Tons:	0.076
Waste Quantity:	20
Quantity Unit:	G
Additional Code 1:	Not reported
Additional Code 2:	Not reported
Additional Code 3:	Not reported
Additional Code 4:	Not reported
Additional Code 5:	Not reported
Year:	2012
Shipment Date:	20120409
Creation Date:	10/19/2012 22:15:36
Receipt Date:	20120409
Manifest ID:	009822856JJK
Gen EPA ID:	CAL000284934
Trans EPA ID:	CAR000194837

Map ID
Direction
Distance
Elevation

MAP FINDINGS

Site

Database(s)

EDR ID Number
EPA ID Number

COLLISION CENTER OF TEMECULA (Continued)

S113133285

Trans Name: PACIFIC COAST LACQUER
Trans 2 EPA ID: Not reported
Trans 2 Name: Not reported
TSDf EPA ID: CAD008252405
Trans Name: PACIFIC RESOURCE RECOVERY
TSDf Alt EPA ID: Not reported
TSDf Alt Name: Not reported
Waste Code: 133
RCRA Code: Not reported
Meth Code: H061
Quantity Tons: 0.1251
Waste Quantity: 30
Quantity Unit: G
Additional Code 1: Not reported
Additional Code 2: Not reported
Additional Code 3: Not reported
Additional Code 4: Not reported
Additional Code 5: Not reported

Year: 2012
Shipment Date: 20120409
Creation Date: 10/19/2012 22:15:36
Receipt Date: 20120409
Manifest ID: 009822856JJK
Gen EPA ID: CAL000284934
Trans EPA ID: CAR000194837
Trans Name: PACIFIC COAST LACQUER
Trans 2 EPA ID: Not reported
Trans 2 Name: Not reported
TSDf EPA ID: CAD008252405
Trans Name: PACIFIC RESOURCE RECOVERY
TSDf Alt EPA ID: Not reported
TSDf Alt Name: Not reported
Waste Code: 133
RCRA Code: Not reported
Meth Code: H061
Quantity Tons: 0.1251
Waste Quantity: 30
Quantity Unit: G
Additional Code 1: Not reported
Additional Code 2: Not reported
Additional Code 3: Not reported
Additional Code 4: Not reported
Additional Code 5: Not reported

Year: 2012
Shipment Date: 20121016
Creation Date: 4/4/2013 22:15:21
Receipt Date: 20121017
Manifest ID: 009831123JJK
Gen EPA ID: CAL000284934
Trans EPA ID: CAR000194837
Trans Name: PACIFIC COAST LACQUER
Trans 2 EPA ID: Not reported
Trans 2 Name: Not reported
TSDf EPA ID: CAD008252405
Trans Name: PACIFIC RESOURCE RECOVERY

Map ID
Direction
Distance
Elevation

MAP FINDINGS

Site

Database(s)

EDR ID Number
EPA ID Number

COLLISION CENTER OF TEMECULA (Continued)

S113133285

TSDf Alt EPA ID:	Not reported
TSDf Alt Name:	Not reported
Waste Code:	133
RCRA Code:	Not reported
Meth Code:	H061
Quantity Tons:	0.06255
Waste Quantity:	15
Quantity Unit:	G
Additional Code 1:	Not reported
Additional Code 2:	Not reported
Additional Code 3:	Not reported
Additional Code 4:	Not reported
Additional Code 5:	Not reported
Year:	2012
Shipment Date:	20120625
Creation Date:	6/1/2013 22:15:05
Receipt Date:	20120629
Manifest ID:	008958557JJK
Gen EPA ID:	CAL000284934
Trans EPA ID:	CAR000203109
Trans Name:	J&R ENVIRONMENTAL
Trans 2 EPA ID:	Not reported
Trans 2 Name:	Not reported
TSDf EPA ID:	CAD008252405
Trans Name:	PACIFIC RESOURCE RECOVERY
TSDf Alt EPA ID:	Not reported
TSDf Alt Name:	Not reported
Waste Code:	214
RCRA Code:	D001
Meth Code:	H061
Quantity Tons:	0.108
Waste Quantity:	30
Quantity Unit:	G
Additional Code 1:	Not reported
Additional Code 2:	Not reported
Additional Code 3:	Not reported
Additional Code 4:	Not reported
Additional Code 5:	Not reported
Year:	2012
Shipment Date:	20121016
Creation Date:	12/28/2012 22:15:08
Receipt Date:	20121025
Manifest ID:	008960759JJK
Gen EPA ID:	CAL000284934
Trans EPA ID:	CAR000203109
Trans Name:	J & R ENVIRONMENTAL INC
Trans 2 EPA ID:	Not reported
Trans 2 Name:	Not reported
TSDf EPA ID:	CAD982444481
Trans Name:	FILTER RECYCLING SERVICES
TSDf Alt EPA ID:	Not reported
TSDf Alt Name:	Not reported
Waste Code:	221
RCRA Code:	Not reported
Meth Code:	H141

Map ID
Direction
Distance
Elevation

MAP FINDINGS

Site

Database(s)

EDR ID Number
EPA ID Number

COLLISION CENTER OF TEMECULA (Continued)

S113133285

Quantity Tons:	0.114
Waste Quantity:	30
Quantity Unit:	G
Additional Code 1:	Not reported
Additional Code 2:	Not reported
Additional Code 3:	Not reported
Additional Code 4:	Not reported
Additional Code 5:	Not reported
Year:	2012
Shipment Date:	20121016
Creation Date:	12/28/2012 22:15:08
Receipt Date:	20121025
Manifest ID:	008960759JJK
Gen EPA ID:	CAL000284934
Trans EPA ID:	CAR000203109
Trans Name:	J & R ENVIRONMENTAL INC
Trans 2 EPA ID:	Not reported
Trans 2 Name:	Not reported
TSDf EPA ID:	CAD982444481
Trans Name:	FILTER RECYCLING SERVICES
TSDf Alt EPA ID:	Not reported
TSDf Alt Name:	Not reported
Waste Code:	133
RCRA Code:	Not reported
Meth Code:	H141
Quantity Tons:	0.1251
Waste Quantity:	30
Quantity Unit:	G
Additional Code 1:	Not reported
Additional Code 2:	Not reported
Additional Code 3:	Not reported
Additional Code 4:	Not reported
Additional Code 5:	Not reported
Year:	2012
Shipment Date:	20121120
Creation Date:	4/29/2013 22:15:20
Receipt Date:	20121120
Manifest ID:	010724808JJK
Gen EPA ID:	CAL000284934
Trans EPA ID:	CAR000194837
Trans Name:	PACIFIC COAST LACQUER
Trans 2 EPA ID:	Not reported
Trans 2 Name:	Not reported
TSDf EPA ID:	CAD008252405
Trans Name:	PACIFIC RESOURCE RECOVERY
TSDf Alt EPA ID:	Not reported
TSDf Alt Name:	Not reported
Waste Code:	221
RCRA Code:	Not reported
Meth Code:	H061
Quantity Tons:	0.114
Waste Quantity:	30
Quantity Unit:	G
Additional Code 1:	Not reported
Additional Code 2:	Not reported

Map ID
Direction
Distance
Elevation

MAP FINDINGS

Site

Database(s)

EDR ID Number
EPA ID Number

COLLISION CENTER OF TEMECULA (Continued)

S113133285

Additional Code 3: Not reported
Additional Code 4: Not reported
Additional Code 5: Not reported

[Click this hyperlink](#) while viewing on your computer to access 26 additional CA HAZNET: record(s) in the EDR Site Report.

Name: COLLISION CENTER OF TEMECULA
Address: 27590 COMMERCE CENTER DR
Address 2: Not reported
City,State,Zip: TEMECULA, CA 925902518
Year: 2012
Gepaid: CAL000284934
Contact: CHARLES KAMMER
Telephone: 9516951233
Mailing Name: Not reported
Mailing Address: 27590 COMMERCE CTR DR
Gen County: 33
Waste Category: Waste oil and mixed oil
TSD EPA ID: CAD008252405
TSD County: 19
Disposal Method: Fuel Blending Prior To Energy Recovery At Another Site
Tons: 0.19

Additional Info:

Year: 2012
Shipment Date: 20121016
Creation Date: 12/28/2012 22:15:08
Receipt Date: 20121025
Manifest ID: 003009482FLE
Gen EPA ID: CAL000284934
Trans EPA ID: CAR000203109
Trans Name: J & R ENVIRONMENTAL INC
Trans 2 EPA ID: Not reported
Trans 2 Name: Not reported
TSD EPA ID: CAD982444481
Trans Name: FILTER RECYCLING SERVICES
TSD Alt EPA ID: Not reported
TSD Alt Name: Not reported
Waste Code: 133
RCRA Code: Not reported
Meth Code: H141
Quantity Tons: 0.1251
Waste Quantity: 30
Quantity Unit: G
Additional Code 1: Not reported
Additional Code 2: Not reported
Additional Code 3: Not reported
Additional Code 4: Not reported
Additional Code 5: Not reported

Year: 2012
Shipment Date: 20120409
Creation Date: 10/19/2012 22:15:36
Receipt Date: 20120409
Manifest ID: 009822856JJK
Gen EPA ID: CAL000284934

Map ID
Direction
Distance
Elevation

MAP FINDINGS

Site

Database(s)

EDR ID Number
EPA ID Number

COLLISION CENTER OF TEMECULA (Continued)

S113133285

Trans EPA ID:	CAR000194837
Trans Name:	PACIFIC COAST LACQUER
Trans 2 EPA ID:	Not reported
Trans 2 Name:	Not reported
TSDf EPA ID:	CAD008252405
Trans Name:	PACIFIC RESOURCE RECOVERY
TSDf Alt EPA ID:	Not reported
TSDf Alt Name:	Not reported
Waste Code:	221
RCRA Code:	Not reported
Meth Code:	H061
Quantity Tons:	0.076
Waste Quantity:	20
Quantity Unit:	G
Additional Code 1:	Not reported
Additional Code 2:	Not reported
Additional Code 3:	Not reported
Additional Code 4:	Not reported
Additional Code 5:	Not reported
Year:	2012
Shipment Date:	20120409
Creation Date:	10/19/2012 22:15:36
Receipt Date:	20120409
Manifest ID:	009822856JJK
Gen EPA ID:	CAL000284934
Trans EPA ID:	CAR000194837
Trans Name:	PACIFIC COAST LACQUER
Trans 2 EPA ID:	Not reported
Trans 2 Name:	Not reported
TSDf EPA ID:	CAD008252405
Trans Name:	PACIFIC RESOURCE RECOVERY
TSDf Alt EPA ID:	Not reported
TSDf Alt Name:	Not reported
Waste Code:	133
RCRA Code:	Not reported
Meth Code:	H061
Quantity Tons:	0.1251
Waste Quantity:	30
Quantity Unit:	G
Additional Code 1:	Not reported
Additional Code 2:	Not reported
Additional Code 3:	Not reported
Additional Code 4:	Not reported
Additional Code 5:	Not reported
Year:	2012
Shipment Date:	20120409
Creation Date:	10/19/2012 22:15:36
Receipt Date:	20120409
Manifest ID:	009822856JJK
Gen EPA ID:	CAL000284934
Trans EPA ID:	CAR000194837
Trans Name:	PACIFIC COAST LACQUER
Trans 2 EPA ID:	Not reported
Trans 2 Name:	Not reported
TSDf EPA ID:	CAD008252405

Map ID
Direction
Distance
Elevation

MAP FINDINGS

Site

Database(s)

EDR ID Number
EPA ID Number

COLLISION CENTER OF TEMECULA (Continued)

S113133285

Trans Name: PACIFIC RESOURCE RECOVERY
TSDf Alt EPA ID: Not reported
TSDf Alt Name: Not reported
Waste Code: 133
RCRA Code: Not reported
Meth Code: H061
Quantity Tons: 0.1251
Waste Quantity: 30
Quantity Unit: G
Additional Code 1: Not reported
Additional Code 2: Not reported
Additional Code 3: Not reported
Additional Code 4: Not reported
Additional Code 5: Not reported

Year: 2012
Shipment Date: 20121016
Creation Date: 4/4/2013 22:15:21
Receipt Date: 20121017
Manifest ID: 009831123JJK
Gen EPA ID: CAL000284934
Trans EPA ID: CAR000194837
Trans Name: PACIFIC COAST LACQUER
Trans 2 EPA ID: Not reported
Trans 2 Name: Not reported
TSDf EPA ID: CAD008252405
Trans Name: PACIFIC RESOURCE RECOVERY
TSDf Alt EPA ID: Not reported
TSDf Alt Name: Not reported
Waste Code: 133
RCRA Code: Not reported
Meth Code: H061
Quantity Tons: 0.06255
Waste Quantity: 15
Quantity Unit: G
Additional Code 1: Not reported
Additional Code 2: Not reported
Additional Code 3: Not reported
Additional Code 4: Not reported
Additional Code 5: Not reported

Year: 2012
Shipment Date: 20120625
Creation Date: 6/1/2013 22:15:05
Receipt Date: 20120629
Manifest ID: 008958557JJK
Gen EPA ID: CAL000284934
Trans EPA ID: CAR000203109
Trans Name: J&R ENVIRONMENTAL
Trans 2 EPA ID: Not reported
Trans 2 Name: Not reported
TSDf EPA ID: CAD008252405
Trans Name: PACIFIC RESOURCE RECOVERY
TSDf Alt EPA ID: Not reported
TSDf Alt Name: Not reported
Waste Code: 214
RCRA Code: D001

Map ID
Direction
Distance
Elevation

MAP FINDINGS

Site

Database(s)

EDR ID Number
EPA ID Number

COLLISION CENTER OF TEMECULA (Continued)

S113133285

Meth Code:	H061
Quantity Tons:	0.108
Waste Quantity:	30
Quantity Unit:	G
Additional Code 1:	Not reported
Additional Code 2:	Not reported
Additional Code 3:	Not reported
Additional Code 4:	Not reported
Additional Code 5:	Not reported
Year:	2012
Shipment Date:	20121016
Creation Date:	12/28/2012 22:15:08
Receipt Date:	20121025
Manifest ID:	008960759JJK
Gen EPA ID:	CAL000284934
Trans EPA ID:	CAR000203109
Trans Name:	J & R ENVIRONMENTAL INC
Trans 2 EPA ID:	Not reported
Trans 2 Name:	Not reported
TSDf EPA ID:	CAD982444481
Trans Name:	FILTER RECYCLING SERVICES
TSDf Alt EPA ID:	Not reported
TSDf Alt Name:	Not reported
Waste Code:	221
RCRA Code:	Not reported
Meth Code:	H141
Quantity Tons:	0.114
Waste Quantity:	30
Quantity Unit:	G
Additional Code 1:	Not reported
Additional Code 2:	Not reported
Additional Code 3:	Not reported
Additional Code 4:	Not reported
Additional Code 5:	Not reported
Year:	2012
Shipment Date:	20121016
Creation Date:	12/28/2012 22:15:08
Receipt Date:	20121025
Manifest ID:	008960759JJK
Gen EPA ID:	CAL000284934
Trans EPA ID:	CAR000203109
Trans Name:	J & R ENVIRONMENTAL INC
Trans 2 EPA ID:	Not reported
Trans 2 Name:	Not reported
TSDf EPA ID:	CAD982444481
Trans Name:	FILTER RECYCLING SERVICES
TSDf Alt EPA ID:	Not reported
TSDf Alt Name:	Not reported
Waste Code:	133
RCRA Code:	Not reported
Meth Code:	H141
Quantity Tons:	0.1251
Waste Quantity:	30
Quantity Unit:	G
Additional Code 1:	Not reported

Map ID
Direction
Distance
Elevation

MAP FINDINGS

Site

Database(s)

EDR ID Number
EPA ID Number

COLLISION CENTER OF TEMECULA (Continued)

S113133285

Additional Code 2:	Not reported
Additional Code 3:	Not reported
Additional Code 4:	Not reported
Additional Code 5:	Not reported
Year:	2012
Shipment Date:	20121120
Creation Date:	4/29/2013 22:15:20
Receipt Date:	20121120
Manifest ID:	010724808JJK
Gen EPA ID:	CAL000284934
Trans EPA ID:	CAR000194837
Trans Name:	PACIFIC COAST LACQUER
Trans 2 EPA ID:	Not reported
Trans 2 Name:	Not reported
TSDF EPA ID:	CAD008252405
Trans Name:	PACIFIC RESOURCE RECOVERY
TSDF Alt EPA ID:	Not reported
TSDF Alt Name:	Not reported
Waste Code:	221
RCRA Code:	Not reported
Meth Code:	H061
Quantity Tons:	0.114
Waste Quantity:	30
Quantity Unit:	G
Additional Code 1:	Not reported
Additional Code 2:	Not reported
Additional Code 3:	Not reported
Additional Code 4:	Not reported
Additional Code 5:	Not reported

[Click this hyperlink](#) while viewing on your computer to access 26 additional CA HAZNET: record(s) in the EDR Site Report.

CERS:

Name:	COLLISION CENTER OF TEMECULA
Address:	27590 COMMERCE CENTER DR
City,State,Zip:	TEMECULA, CA 92590
Site ID:	107343
CERS ID:	10323226
CERS Description:	Chemical Storage Facilities

Violations:

Site ID:	107343
Site Name:	Collision Center of Temecula
Violation Date:	07-26-2018
Citation:	HSC 6.5 25123.3(h)(1) - California Health and Safety Code, Chapter 6.5, Section(s) 25123.3(h)(1)
Violation Description:	Failure to send hazardous waste offsite for treatment, storage, or disposal within 180 days (or 270 days if waste is transported over 200 miles) for a generator who generates less than 1000 kilogram per month if all of the following conditions are met: (1) The quantity of hazardous waste accumulated onsite never exceeds 6,000 kilograms. (2) The generator complies with the requirements of 40 Code of Federal Regulations section 262.34(d), (e) and (f). (3) The generator does not hold acutely hazardous waste or extremely hazardous waste in an amount

Map ID
Direction
Distance
Elevation

MAP FINDINGS

Site

Database(s)

EDR ID Number
EPA ID Number

COLLISION CENTER OF TEMECULA (Continued)

S113133285

greater than one kilogram for more than 90 days.
Violation Notes: Returned to compliance on 10/17/2018.
Violation Division: Riverside County Department of Env Health
Violation Program: HW
Violation Source: CERS

Site ID: 107343
Site Name: Collision Center of Temecula
Violation Date: 07-26-2018
Citation: HSC 6.95 25505(c) - California Health and Safety Code, Chapter 6.95, Section(s) 25505(c)
Violation Description: Failure to have a business plan readily available to personnel of the business or the unified program facility with responsibilities for emergency response or training.

Violation Notes: Returned to compliance on 10/17/2018.
Violation Division: Riverside County Department of Env Health
Violation Program: HMRRP
Violation Source: CERS

Site ID: 107343
Site Name: Collision Center of Temecula
Violation Date: 07-05-2017
Citation: HSC 6.95 25508.2 - California Health and Safety Code, Chapter 6.95, Section(s) 25508.2
Violation Description: Failure to annually review and electronically certify that the business plan is complete and accurate on or before the annual due date.

Violation Notes: Returned to compliance on 07/11/2017.
Violation Division: Riverside County Department of Env Health
Violation Program: HMRRP
Violation Source: CERS

Site ID: 107343
Site Name: Collision Center of Temecula
Violation Date: 06-25-2015
Citation: HSC 6.95 Multiple - California Health and Safety Code, Chapter 6.95, Section(s) Multiple
Violation Description: Business Plan Program - Administration/Documentation - General
Violation Notes: Returned to compliance on 07/02/2015.
Violation Division: Riverside County Department of Env Health
Violation Program: HMRRP
Violation Source: CERS

Site ID: 107343
Site Name: Collision Center of Temecula
Violation Date: 06-25-2015
Citation: HSC 6.95 25508.2 - California Health and Safety Code, Chapter 6.95, Section(s) 25508.2
Violation Description: Failure to annually review and electronically certify that the business plan is complete, accurate, and up-to-date.
Violation Notes: Returned to compliance on 07/02/2015.
Violation Division: Riverside County Department of Env Health
Violation Program: HMRRP
Violation Source: CERS

Site ID: 107343
Site Name: Collision Center of Temecula

Map ID
Direction
Distance
Elevation

MAP FINDINGS

Site

Database(s)

EDR ID Number
EPA ID Number

COLLISION CENTER OF TEMECULA (Continued)

S113133285

Violation Date: 10-17-2018
Citation: 40 CFR 1 265.31 - U.S. Code of Federal Regulations, Title 40, Chapter 1, Section(s) 265.31
Violation Description: Failure to maintain and operate the facility to minimize the possibility of a fire, explosion, or any unplanned sudden or non-sudden release of hazardous waste or hazardous waste constituents to air, soil, or surface water which could threaten human health or the environment.
Violation Notes: Returned to compliance on 10/30/2018. OBSERVATION: Observed oil spill on the soil at near storage area for secondary containment and hazardous waste. CORRECTIVE ACTION: Owner/operator shall dig up the contaminated soil and place in the solid waste/contaminated/used absorbent waste container and manage according to Title 22 hazardous waste regulations. Submit a statement and supporting documentation (photos) explaining how this waste was managed to this department.
Violation Division: Riverside County Department of Env Health
Violation Program: HW
Violation Source: CERS

Site ID: 107343
Site Name: Collision Center of Temecula
Violation Date: 07-26-2018
Citation: 22 CCR 12 66262.40(a) - California Code of Regulations, Title 22, Chapter 12, Section(s) 66262.40(a)
Violation Description: Failure to keep a copy of each properly signed manifest for at least three years from the date the waste was accepted by the initial transporter. The manifest signed at the time the waste was accepted for transport shall be kept until receiving a signed copy from the designated facility which received the waste.
Violation Notes: Returned to compliance on 10/17/2018.
Violation Division: Riverside County Department of Env Health
Violation Program: HW
Violation Source: CERS

Site ID: 107343
Site Name: Collision Center of Temecula
Violation Date: 07-26-2018
Citation: Un-Specified
Violation Description: Business Plan Program - Operations/Maintenance - General Local Ordinance
Violation Notes: Returned to compliance on 10/30/2018.
Violation Division: Riverside County Department of Env Health
Violation Program: HMRRP
Violation Source: CERS

Site ID: 107343
Site Name: Collision Center of Temecula
Violation Date: 06-25-2015
Citation: HSC 6.95 25505(a)(4) - California Health and Safety Code, Chapter 6.95, Section(s) 25505(a)(4)
Violation Description: Failure to provide initial and annual training to all employees in safety procedures in the event of a release or threatened release of a hazardous material or failure to document and maintain training records for a minimum of three years.
Violation Notes: Returned to compliance on 07/02/2015.
Violation Division: Riverside County Department of Env Health
Violation Program: HMRRP

Map ID
Direction
Distance
Elevation

MAP FINDINGS

Site

Database(s)

EDR ID Number
EPA ID Number

COLLISION CENTER OF TEMECULA (Continued)

S113133285

Violation Source: CERS

Site ID: 107343
Site Name: Collision Center of Temecula
Violation Date: 07-26-2018
Citation: 40 CFR 1 265.174 - U.S. Code of Federal Regulations, Title 40, Chapter 1, Section(s) 265.174
Violation Description: Failure to inspect hazardous waste storage areas at least weekly and look for leaking and deteriorating containers.
Violation Notes: Returned to compliance on 10/17/2018.
Violation Division: Riverside County Department of Env Health
Violation Program: HW
Violation Source: CERS

Site ID: 107343
Site Name: Collision Center of Temecula
Violation Date: 10-17-2018
Citation: Un-Specified
Violation Description: Business Plan Program - Operations/Maintenance - General Local Ordinance
Violation Notes: Returned to compliance on 10/30/2018. OBSERVATION: Required NFPA-704 signs were not posted. CORRECTIVE ACTION: Owner/operator shall research chemical safety data sheets and post proper NFPA-704 signs. Signs shall be posted at gate near the facility back operations area. Submit photos to this department.
Violation Division: Riverside County Department of Env Health
Violation Program: HMRRP
Violation Source: CERS

Site ID: 107343
Site Name: Collision Center of Temecula
Violation Date: 07-26-2018
Citation: 40 CFR 1 265.173 - U.S. Code of Federal Regulations, Title 40, Chapter 1, Section(s) 265.173
Violation Description: Failure to meet the following container management requirements: (a) A container holding hazardous waste must always be closed during storage, except when it is necessary to add or remove waste. (b) A container holding hazardous waste must not be opened, handled, or stored in a manner which may rupture the container or cause it to leak.
Violation Notes: Returned to compliance on 10/17/2018.
Violation Division: Riverside County Department of Env Health
Violation Program: HW
Violation Source: CERS

Site ID: 107343
Site Name: Collision Center of Temecula
Violation Date: 07-26-2018
Citation: 22 CCR 12 66262.34(f) - California Code of Regulations, Title 22, Chapter 12, Section(s) 66262.34(f)
Violation Description: Failure to properly label hazardous waste accumulation containers and portable tanks with the following requirements: "Hazardous Waste", name and address of the generator, physical and chemical characteristics of the Hazardous Waste, and starting accumulation date.
Violation Notes: Returned to compliance on 10/17/2018.
Violation Division: Riverside County Department of Env Health

Map ID
Direction
Distance
Elevation

MAP FINDINGS

Site

Database(s)

EDR ID Number
EPA ID Number

COLLISION CENTER OF TEMECULA (Continued)

S113133285

Violation Program: HW
Violation Source: CERS

Site ID: 107343
Site Name: Collision Center of Temecula
Violation Date: 07-26-2018
Citation: 40 CFR 1 265.31 - U.S. Code of Federal Regulations, Title 40, Chapter 1, Section(s) 265.31
Violation Description: Failure to maintain and operate the facility to minimize the possibility of a fire, explosion, or any unplanned sudden or non-sudden release of hazardous waste or hazardous waste constituents to air, soil, or surface water which could threaten human health or the environment.

Violation Notes: Returned to compliance on 10/30/2018.
Violation Division: Riverside County Department of Env Health
Violation Program: HW
Violation Source: CERS

Site ID: 107343
Site Name: Collision Center of Temecula
Violation Date: 06-25-2015
Citation: 22 CCR 12 66262.34(f) - California Code of Regulations, Title 22, Chapter 12, Section(s) 66262.34(f)
Violation Description: Failure to properly label hazardous waste accumulation containers with the following requirements: "Hazardous Waste", name and address of the generator, physical and chemical characteristics of the Hazardous Waste, and starting accumulation date.

Violation Notes: Returned to compliance on 06/25/2015.
Violation Division: Riverside County Department of Env Health
Violation Program: HW
Violation Source: CERS

Site ID: 107343
Site Name: Collision Center of Temecula
Violation Date: 07-26-2018
Citation: 22 CCR 12 66262.11 - California Code of Regulations, Title 22, Chapter 12, Section(s) 66262.11
Violation Description: Failure to determine if wastes generated are hazardous waste by using generator knowledge or applying testing method.

Violation Notes: Returned to compliance on 10/17/2018.
Violation Division: Riverside County Department of Env Health
Violation Program: HW
Violation Source: CERS

Site ID: 107343
Site Name: Collision Center of Temecula
Violation Date: 06-25-2015
Citation: HSC 6.95 25508(a)(1) - California Health and Safety Code, Chapter 6.95, Section(s) 25508(a)(1)
Violation Description: Failure to complete and electronically submit hazardous material inventory information for all reportable hazardous materials on site at or above reportable quantities.

Violation Notes: Returned to compliance on 07/02/2015.
Violation Division: Riverside County Department of Env Health
Violation Program: HMRRP
Violation Source: CERS

Map ID
Direction
Distance
Elevation

MAP FINDINGS

Site

Database(s)

EDR ID Number
EPA ID Number

COLLISION CENTER OF TEMECULA (Continued)

S113133285

Evaluation:

Eval General Type: Compliance Evaluation Inspection
Eval Date: 06-25-2015
Violations Found: Yes
Eval Type: Routine done by local agency
Eval Notes: Not reported
Eval Division: Riverside County Department of Env Health
Eval Program: HMRRP
Eval Source: CERS

Eval General Type: Compliance Evaluation Inspection
Eval Date: 06-25-2015
Violations Found: Yes
Eval Type: Routine done by local agency
Eval Notes: Not reported
Eval Division: Riverside County Department of Env Health
Eval Program: HW
Eval Source: CERS

Eval General Type: Other/Unknown
Eval Date: 07-05-2017
Violations Found: Yes
Eval Type: Other, not routine, done by local agency
Eval Notes: Not reported
Eval Division: Riverside County Department of Env Health
Eval Program: HMRRP
Eval Source: CERS

Eval General Type: Other/Unknown
Eval Date: 01-29-2014
Violations Found: No
Eval Type: Other, not routine, done by local agency
Eval Notes: Cleared violations on Envision.
Eval Division: Riverside County Department of Env Health
Eval Program: HW
Eval Source: CERS

Eval General Type: Compliance Evaluation Inspection
Eval Date: 07-26-2018
Violations Found: Yes
Eval Type: Routine done by local agency
Eval Notes: Not reported
Eval Division: Riverside County Department of Env Health
Eval Program: HMRRP
Eval Source: CERS

Eval General Type: Compliance Evaluation Inspection
Eval Date: 07-26-2018
Violations Found: Yes
Eval Type: Routine done by local agency
Eval Notes: Not reported
Eval Division: Riverside County Department of Env Health
Eval Program: HW
Eval Source: CERS

Eval General Type: Other/Unknown
Eval Date: 10-17-2018

Map ID
Direction
Distance
Elevation

MAP FINDINGS

Site

Database(s)

EDR ID Number
EPA ID Number

COLLISION CENTER OF TEMECULA (Continued)

S113133285

Violations Found: Yes
Eval Type: Other, not routine, done by local agency
Eval Notes: Not reported
Eval Division: Riverside County Department of Env Health
Eval Program: HMRRP
Eval Source: CERS

Eval General Type: Other/Unknown
Eval Date: 10-17-2018
Violations Found: Yes
Eval Type: Other, not routine, done by local agency
Eval Notes: Not reported
Eval Division: Riverside County Department of Env Health
Eval Program: HW
Eval Source: CERS

Enforcement Action:
Site ID: 107343
Site Name: Collision Center of Temecula
Site Address: 27590 COMMERCE CENTER DR
Site City: TEMECULA
Site Zip: 92590
Enf Action Date: 06-25-2015
Enf Action Type: Notice of Violation (Unified Program)
Enf Action Description: Notice of Violation Issued by the Inspector at the Time of Inspection
Enf Action Notes: Not reported
Enf Action Division: Riverside County Department of Env Health
Enf Action Program: HMRRP
Enf Action Source: CERS

Site ID: 107343
Site Name: Collision Center of Temecula
Site Address: 27590 COMMERCE CENTER DR
Site City: TEMECULA
Site Zip: 92590
Enf Action Date: 06-25-2015
Enf Action Type: Notice of Violation (Unified Program)
Enf Action Description: Notice of Violation Issued by the Inspector at the Time of Inspection
Enf Action Notes: Not reported
Enf Action Division: Riverside County Department of Env Health
Enf Action Program: HW
Enf Action Source: CERS

Coordinates:
Site ID: 107343
Facility Name: Collision Center of Temecula
Env Int Type Code: HWG
Program ID: 10323226
Coord Name: Not reported
Ref Point Type Desc: Center of a facility or station.
Latitude: 33.513050
Longitude: -117.161330

Affiliation:
Affiliation Type Desc: CUPA District
Entity Name: Riverside Cnty Env Health

Map ID
Direction
Distance
Elevation

MAP FINDINGS

Site

Database(s)

EDR ID Number
EPA ID Number

COLLISION CENTER OF TEMECULA (Continued)

S113133285

Entity Title: Not reported
Affiliation Address: 4065 County Circle Drive, Room 104
Affiliation City: Riverside
Affiliation State: CA
Affiliation Country: Not reported
Affiliation Zip: 92503
Affiliation Phone: (951) 358-5055

Affiliation Type Desc: Document Preparer
Entity Name: Erin Brady
Entity Title: Not reported
Affiliation Address: Not reported
Affiliation City: Not reported
Affiliation State: Not reported
Affiliation Country: Not reported
Affiliation Zip: Not reported
Affiliation Phone: Not reported

Affiliation Type Desc: Identification Signer
Entity Name: Erin Brady
Entity Title: Office Manager
Affiliation Address: Not reported
Affiliation City: Not reported
Affiliation State: Not reported
Affiliation Country: Not reported
Affiliation Zip: Not reported
Affiliation Phone: Not reported

Affiliation Type Desc: Parent Corporation
Entity Name: Collision Center of Temecula
Entity Title: Not reported
Affiliation Address: Not reported
Affiliation City: Not reported
Affiliation State: Not reported
Affiliation Country: Not reported
Affiliation Zip: Not reported
Affiliation Phone: Not reported

Affiliation Type Desc: Legal Owner
Entity Name: CHARLES KAMMER
Entity Title: Not reported
Affiliation Address: 27590 Commerce Ctr Dr
Affiliation City: Temecula
Affiliation State: CA
Affiliation Country: United States
Affiliation Zip: 92590
Affiliation Phone: (951) 695-1233

Affiliation Type Desc: Operator
Entity Name: TEMECULA COLLISION CENTER INC
Entity Title: Not reported
Affiliation Address: Not reported
Affiliation City: Not reported
Affiliation State: Not reported
Affiliation Country: Not reported
Affiliation Zip: Not reported
Affiliation Phone: (951) 695-1233

Map ID
Direction
Distance
Elevation

MAP FINDINGS

Site

Database(s)

EDR ID Number
EPA ID Number

COLLISION CENTER OF TEMECULA (Continued)

S113133285

Affiliation Type Desc: Environmental Contact
Entity Name: Charles J. Kammer
Entity Title: Not reported
Affiliation Address: 27590 Commerce Center Drive
Affiliation City: Temecula
Affiliation State: CA
Affiliation Country: Not reported
Affiliation Zip: 92590
Affiliation Phone: Not reported

Affiliation Type Desc: Facility Mailing Address
Entity Name: Mailing Address
Entity Title: Not reported
Affiliation Address: 27590 Commerce Ctr Dr
Affiliation City: Temecula
Affiliation State: CA
Affiliation Country: Not reported
Affiliation Zip: 92590
Affiliation Phone: Not reported

**BC259
NE
1/8-1/4
0.216 mi.
1141 ft.**

**COLLISION CENTER OF TEMECULA
27590 COMMERCE CENTER DR
TEMECULA, CA 92590
Site 4 of 4 in cluster BC**

**RCRA NonGen / NLR 1024809502
CAL000284934**

**Actual:
1018 ft.**

RCRA NonGen / NLR:

Date form received by agency: 2004-07-23 00:00:00.0

**Focus Map:
5**

Facility name: COLLISION CENTER OF TEMECULA
Facility address: 27590 COMMERCE CENTER DR
TEMECULA, CA 92590-2518

EPA ID: CAL000284934
Mailing address: 27590 COMMERCE CTR DR
TEMECULA, CA 92590-2518

Contact: CHARLES KAMMER
Contact address: 27590 COMMERCE CTR DR
TEMECULA, CA 92590

Contact country: Not reported
Contact telephone: 951-695-1233
Contact email: EBRADY@CCOT.US

EPA Region: 09
Classification: Non-Generator

Description: Handler: Non-Generators do not presently generate hazardous waste

Owner/Operator Summary:

Owner/operator name: CHARLES KAMMER
Owner/operator address: 27590 COMMERCE CTR DR
TEMECULA, CA 92590

Owner/operator country: Not reported
Owner/operator telephone: 951-695-1233
Owner/operator email: Not reported

Owner/operator fax: Not reported
Owner/operator extension: Not reported
Legal status: Other

Owner/Operator Type: Operator
Owner/Op start date: Not reported

Map ID
Direction
Distance
Elevation

MAP FINDINGS

Site

Database(s)

EDR ID Number
EPA ID Number

COLLISION CENTER OF TEMECULA (Continued)

1024809502

Owner/Op end date: Not reported

Owner/operator name: TEMECULA COLLISION CTR INC
Owner/operator address: 27590 COMMERCE CTR DR
TEMECULA, CA 92590

Owner/operator country: Not reported
Owner/operator telephone: 951-695-1233
Owner/operator email: Not reported
Owner/operator fax: Not reported
Owner/operator extension: Not reported
Legal status: Other
Owner/Operator Type: Owner
Owner/Op start date: Not reported
Owner/Op end date: Not reported

Handler Activities Summary:

U.S. importer of hazardous waste: No
Mixed waste (haz. and radioactive): No
Recycler of hazardous waste: No
Transporter of hazardous waste: Yes
Treater, storer or disposer of HW: No
Underground injection activity: No
On-site burner exemption: No
Furnace exemption: No
Used oil fuel burner: No
Used oil processor: No
User oil refiner: No
Used oil fuel marketer to burner: No
Used oil Specification marketer: No
Used oil transfer facility: No
Used oil transporter: No

Violation Status: No violations found

BB260 RANCHO TRANSMISSION
NE 27598 COMMERCE CENTER DR
1/8-1/4 TEMECULA, CA 92590
0.216 mi.
1141 ft. Site 6 of 6 in cluster BB

RCRA-SQG 1000905493
FINDS CA0000755256
ECHO
HAZNET

Actual: RCRA-SQG:
1017 ft. Date form received by agency: 1994-09-16 00:00:00.0
Focus Map: Facility name: RANCHO TRANSMISSION
5 Facility address: 27598 COMMERCE CENTER DR
TEMECULA, CA 92590
EPA ID: CA0000755256
Mailing address: COMMERCE CENTER DR
TEMECULA, CA 92590
Contact: EFRAIN SELVA JR
Contact address: 27598 COMMERCE CENTER DR
TEMECULA, CA 92590
Contact country: US
Contact telephone: 909-676-6569
Contact email: Not reported
EPA Region: 09
Classification: Small Small Quantity Generator
Description: Handler: generates more than 100 and less than 1000 kg of hazardous waste during any calendar month and accumulates less than 6000 kg of

Map ID
Direction
Distance
Elevation

MAP FINDINGS

Site

Database(s)

EDR ID Number
EPA ID Number

RANCHO TRANSMISSION (Continued)

1000905493

hazardous waste at any time; or generates 100 kg or less of hazardous waste during any calendar month, and accumulates more than 1000 kg of hazardous waste at any time

Owner/Operator Summary:

Owner/operator name: EFRAIN A SELVA JR
Owner/operator address: 27598 COMMERCE CENTER DR
TEMECULA, CA 92590
Owner/operator country: Not reported
Owner/operator telephone: 909-676-6569
Owner/operator email: Not reported
Owner/operator fax: Not reported
Owner/operator extension: Not reported
Legal status: Private
Owner/Operator Type: Owner
Owner/Op start date: Not reported
Owner/Op end date: Not reported

Handler Activities Summary:

U.S. importer of hazardous waste: No
Mixed waste (haz. and radioactive): No
Recycler of hazardous waste: No
Transporter of hazardous waste: No
Treater, storer or disposer of HW: No
Underground injection activity: No
On-site burner exemption: No
Furnace exemption: No
Used oil fuel burner: No
Used oil processor: No
Used oil refiner: No
Used oil fuel marketer to burner: No
Used oil Specification marketer: No
Used oil transfer facility: No
Used oil transporter: No

Violation Status: No violations found

FINDS:

Registry ID: 110002619952

Environmental Interest/Information System

RCRAInfo is a national information system that supports the Resource Conservation and Recovery Act (RCRA) program through the tracking of events and activities related to facilities that generate, transport, and treat, store, or dispose of hazardous waste. RCRAInfo allows RCRA program staff to track the notification, permit, compliance, and corrective action activities required under RCRA.

[Click this hyperlink](#) while viewing on your computer to access additional FINDS: detail in the EDR Site Report.

ECHO:

Envid: 1000905493
Registry ID: 110002619952
DFR URL: <http://echo.epa.gov/detailed-facility-report?fid=110002619952>

Map ID
Direction
Distance
Elevation

MAP FINDINGS

Site

Database(s)

EDR ID Number
EPA ID Number

RANCHO TRANSMISSION (Continued)

1000905493

HAZNET:

Name: RANCHO TRANSMISSION
Address: 27598 COMMERCE CENTER DR
Address 2: Not reported
City,State,Zip: TEMECULA, CA 925900000
Year: 1997
Gepaid: CA0000755256
Contact: EFRAIN A SELVA JR
Telephone: 9096766569
Mailing Name: Not reported
Mailing Address: 27598 COMMERCE CENTER DR
Gen County: 33
Waste Category: Unspecified oil-containing waste
TSD EPA ID: CAD008364432
TSD County: 19
Disposal Method: Disposal, Land Fill
Tons: 0.3

Additional Info:

Year: 1997
Shipment Date: 19970409
Creation Date: 6/26/1997 0:00:00
Receipt Date: 19970414
Manifest ID: 96359759
Gen EPA ID: CA0000755256
Trans EPA ID: CAD980585293
Trans Name: Not reported
Trans 2 EPA ID: Not reported
Trans 2 Name: Not reported
TSD EPA ID: CAD008364432
Trans Name: Not reported
TSD EPA ID: CAD008364432
TSD EPA Alt Name: Not reported
Waste Code: 223
RCRA Code: Not reported
Meth Code: D80
Quantity Tons: 0.3
Waste Quantity: 600
Quantity Unit: P
Additional Code 1: Not reported
Additional Code 2: Not reported
Additional Code 3: Not reported
Additional Code 4: Not reported
Additional Code 5: Not reported

Name: RANCHO TRANSMISSION
Address: 27598 COMMERCE CENTER DR
Address 2: Not reported
City,State,Zip: TEMECULA, CA 925900000
Year: 1998
Gepaid: CA0000755256
Contact: EFRAIN A SELVA JR
Telephone: 9096766569
Mailing Name: Not reported
Mailing Address: 27598 COMMERCE CENTER DR
Gen County: 33

Map ID
Direction
Distance
Elevation

MAP FINDINGS

Site

Database(s)

EDR ID Number
EPA ID Number

RANCHO TRANSMISSION (Continued)

1000905493

Waste Category: Unspecified oil-containing waste
TSD EPA ID: CAT080033681
TSD County: 19
Disposal Method: Disposal, Other
Tons: 0.25

Additional Info:

Year: 1998
Shipment Date: 19981005
Creation Date: 12/8/1998 0:00:00
Receipt Date: 19981008
Manifest ID: 98245332
Gen EPA ID: CA0000755256
Trans EPA ID: CAD980585293
Trans Name: Not reported
Trans 2 EPA ID: Not reported
Trans 2 Name: Not reported
TSD EPA ID: CAT080033681
Trans Name: Not reported
TSD EPA ID: CAT080033681
TSD Name: Not reported
Waste Code: 223
RCRA Code: Not reported
Meth Code: D99
Quantity Tons: 0.25
Waste Quantity: 500
Quantity Unit: P
Additional Code 1: Not reported
Additional Code 2: Not reported
Additional Code 3: Not reported
Additional Code 4: Not reported
Additional Code 5: Not reported

Name: RANCHO TRANSMISSION
Address: 27598 COMMERCE CENTER DR
Address 2: Not reported
City,State,Zip: TEMECULA, CA 925900000
Year: 1996
Gepaid: CA0000755256
Contact: EFRAIN A SELVA JR
Telephone: 9096766569
Mailing Name: Not reported
Mailing Address: 27598 COMMERCE CENTER DR
Gen County: 33
Waste Category: Unspecified oil-containing waste
TSD EPA ID: CAD000088252
TSD County: 19
Disposal Method: Transfer Station
Tons: 0.25

Additional Info:

Year: 1996
Shipment Date: 19960903
Creation Date: 5/30/1997 0:00:00
Receipt Date: 19960905
Manifest ID: 96032189
Gen EPA ID: CA0000755256

Map ID
Direction
Distance
Elevation

MAP FINDINGS

Site

Database(s)

EDR ID Number
EPA ID Number

RANCHO TRANSMISSION (Continued)

1000905493

Trans EPA ID: CAD980585293
Trans Name: Not reported
Trans 2 EPA ID: Not reported
Trans 2 Name: Not reported
TSD EPA ID: CAD000088252
Trans Name: Not reported
TSD Alt EPA ID: Not reported
TSD Alt Name: Not reported
Waste Code: 223
RCRA Code: Not reported
Meth Code: H01
Quantity Tons: 0.25
Waste Quantity: 500
Quantity Unit: P
Additional Code 1: Not reported
Additional Code 2: Not reported
Additional Code 3: Not reported
Additional Code 4: Not reported
Additional Code 5: Not reported

Name: RANCHO TRANSMISSION
Address: 27598 COMMERCE CENTER DR
Address 2: Not reported
City,State,Zip: TEMECULA, CA 925900000
Year: 2001
Gepaid: CA0000755256
Contact: EFRAIN A SELVA JR
Telephone: 9096766569
Mailing Name: Not reported
Mailing Address: 27598 COMMERCE CENTER DR
Gen County: 33
Waste Category: Unspecified oil-containing waste
TSD EPA ID: AZD980892731
TSD County: 99
Disposal Method: Not reported
Tons: 0.2293

Additional Info:
Year: 2001
Shipment Date: 20010201
Creation Date: 3/22/2001 0:00:00
Receipt Date: Not reported
Manifest ID: 20407518
Gen EPA ID: CA0000755256
Trans EPA ID: CAD980585293
Trans Name: Not reported
Trans 2 EPA ID: Not reported
Trans 2 Name: Not reported
TSD EPA ID: AZD980892731
Trans Name: Not reported
TSD Alt EPA ID: Not reported
TSD Alt Name: Not reported
Waste Code: 223
RCRA Code: Not reported
Meth Code: Not reported
Quantity Tons: 0.2293
Waste Quantity: 55

Map ID
Direction
Distance
Elevation

MAP FINDINGS

Site

Database(s)

EDR ID Number
EPA ID Number

RANCHO TRANSMISSION (Continued)

1000905493

Quantity Unit: G
Additional Code 1: Not reported
Additional Code 2: Not reported
Additional Code 3: Not reported
Additional Code 4: Not reported
Additional Code 5: Not reported

Name: RANCHO TRANSMISSION
Address: 27598 COMMERCE CENTER DR
Address 2: Not reported
City,State,Zip: TEMECULA, CA 925900000
Year: 2002
Gepaid: CA0000755256
Contact: EFRAIN A SELVA JR
Telephone: 9096766569
Mailing Name: Not reported
Mailing Address: 27598 COMMERCE CENTER DR
Gen County: 33
Waste Category: Unspecified oil-containing waste
TSD EPA ID: AZD980892731
TSD County: 99
Disposal Method: Disposal, Land Fill
Tons: 0.325

Additional Info:

Year: 2002
Shipment Date: 20020419
Creation Date: 3/12/2003 18:31:29
Receipt Date: 20020430
Manifest ID: 21390465
Gen EPA ID: CA0000755256
Trans EPA ID: CAD980585293
Trans Name: Not reported
Trans 2 EPA ID: Not reported
Trans 2 Name: Not reported
TSD EPA ID: AZD980892731
Trans Name: Not reported
TSD Alt EPA ID: Not reported
TSD Alt Name: Not reported
Waste Code: 223
RCRA Code: Not reported
Meth Code: D80
Quantity Tons: 0.325
Waste Quantity: 650
Quantity Unit: P
Additional Code 1: Not reported
Additional Code 2: Not reported
Additional Code 3: Not reported
Additional Code 4: Not reported
Additional Code 5: Not reported

Map ID
Direction
Distance
Elevation

MAP FINDINGS

Site

Database(s)

EDR ID Number
EPA ID Number

BE261
NE
1/8-1/4
0.216 mi.
1142 ft.

SPENCO MACHINE AND MANUFACTURING
27556 COMMERCE CENTER DR
TEMECULA, CA 92590

RCRA NonGen / NLR
FINDS
ECHO

1000820271
CAD983663055

Site 3 of 3 in cluster BE

Actual:
1018 ft.

RCRA NonGen / NLR:

Date form received by agency: 1993-05-11 00:00:00.0

Focus Map:
5

Facility name: SPENCO MACHINE AND MANUFACTURING

Facility address: 27556 COMMERCE CENTER DR
TEMECULA, CA 92590

EPA ID: CAD983663055

Mailing address: COMMERCE CENTER DR
TEMECULA, CA 92590

Contact: MICHAEL SPENCER

Contact address: 27556 COMMERCE CENTER DR
TEMECULA, CA 92590

Contact country: US

Contact telephone: 909-699-5566

Contact email: Not reported

EPA Region: 09

Classification: Non-Generator

Description: Handler: Non-Generators do not presently generate hazardous waste

Owner/Operator Summary:

Owner/operator name: MICHAEL SPENCER
Owner/operator address: 27556 COMMERCE CENTER DRIVE
TEMECULA, CA 92590

Owner/operator country: Not reported

Owner/operator telephone: 951-699-5566

Owner/operator email: Not reported

Owner/operator fax: Not reported

Owner/operator extension: Not reported

Legal status: Other

Owner/Operator Type: Operator

Owner/Op start date: Not reported

Owner/Op end date: Not reported

Owner/operator name: ROBERT SPENCER
Owner/operator address: 27556 COMMERCE CENTER DR
TEMECULA, CA 92590

Owner/operator country: Not reported

Owner/operator telephone: 951-699-5566

Owner/operator email: Not reported

Owner/operator fax: Not reported

Owner/operator extension: Not reported

Legal status: Other

Owner/Operator Type: Owner

Owner/Op start date: Not reported

Owner/Op end date: Not reported

Owner/operator name: ROBERT L SPENCER
Owner/operator address: 27556 COMMERCE CENTER DR
TEMECULA, CA 92590

Owner/operator country: Not reported

Owner/operator telephone: 909-699-5566

Owner/operator email: Not reported

Owner/operator fax: Not reported

Owner/operator extension: Not reported

Map ID
Direction
Distance
Elevation

MAP FINDINGS

Site

Database(s)

EDR ID Number
EPA ID Number

SPENCO MACHINE AND MANUFACTURING (Continued)

1000820271

Legal status: Private
Owner/Operator Type: Owner
Owner/Op start date: Not reported
Owner/Op end date: Not reported

Handler Activities Summary:

U.S. importer of hazardous waste: No
Mixed waste (haz. and radioactive): No
Recycler of hazardous waste: No
Transporter of hazardous waste: No
Treater, storer or disposer of HW: No
Underground injection activity: No
On-site burner exemption: No
Furnace exemption: No
Used oil fuel burner: No
Used oil processor: No
User oil refiner: No
Used oil fuel marketer to burner: No
Used oil Specification marketer: No
Used oil transfer facility: No
Used oil transporter: No

Historical Generators:

Date form received by agency: 1993-03-30 00:00:00.0
Site name: SPENCO MACHINE AND MANUFACTURING
Classification: Not a generator, verified

Violation Status: No violations found

FINDS:

Registry ID: 110002895378

Environmental Interest/Information System

California Hazardous Waste Tracking System - Datamart (HWTS-DATAMART) provides California with information on hazardous waste shipments for generators, transporters, and treatment, storage, and disposal facilities.

RCRAInfo is a national information system that supports the Resource Conservation and Recovery Act (RCRA) program through the tracking of events and activities related to facilities that generate, transport, and treat, store, or dispose of hazardous waste. RCRAInfo allows RCRA program staff to track the notification, permit, compliance, and corrective action activities required under RCRA.

[Click this hyperlink](#) while viewing on your computer to access additional FINDS: detail in the EDR Site Report.

ECHO:

Envid: 1000820271
Registry ID: 110002895378
DFR URL: <http://echo.epa.gov/detailed-facility-report?fid=110002895378>

MAP FINDINGS

Map ID
Direction
Distance
Elevation

Site

Database(s)

EDR ID Number
EPA ID Number

BD262 **AAMCO TRANSMISSIONS, TEMECULA**
NE **27516 COMMERCE CENTER DR #A**
1/8-1/4 **TEMECULA, CA 92590**
0.217 mi.
1144 ft. **Site 2 of 4 in cluster BD**

CERS HAZ WASTE **S113142745**
CERS **N/A**

Actual:
1020 ft.

CERS HAZ WASTE:

Focus Map:
5

Name: CHASE AUTO REPAIR
Address: 27516 COMMERCE CENTER DR #C
City,State,Zip: TEMECULA, CA 92590
Site ID: 18065
CERS ID: 10317037
CERS Description: Hazardous Waste Generator

Name: AAMCO TRANSMISSIONS, TEMECULA
Address: 27516 COMMERCE CENTER DR #A
City,State,Zip: TEMECULA, CA 92590
Site ID: 2515
CERS ID: 10328488
CERS Description: Hazardous Waste Generator

CERS:

Name: AAMCO TRANSMISSIONS, TEMECULA
Address: 27516 COMMERCE CENTER DR #A
City,State,Zip: TEMECULA, CA 92590
Site ID: 2515
CERS ID: 10328488
CERS Description: Chemical Storage Facilities

Violations:

Site ID: 2515
Site Name: AAMCO Transmissions, Temecula
Violation Date: 04-08-2014
Citation: 22 CCR 15 66265.31 - California Code of Regulations, Title 22, Chapter 15, Section(s) 66265.31
Violation Description: Failure to maintain and operate the facility to minimize the possibility of a fire, explosion, or any unplanned sudden or non-sudden release of hazardous waste or hazardous waste constituents to the air, soil, or surface water which could threaten human health or the environment.
Violation Notes: Returned to compliance on 06/19/2014.
Violation Division: Riverside County Department of Env Health
Violation Program: HW
Violation Source: CERS

Site ID: 2515
Site Name: AAMCO Transmissions, Temecula
Violation Date: 04-26-2017
Citation: 40 CFR 1 265.174 - U.S. Code of Federal Regulations, Title 40, Chapter 1, Section(s) 265.174
Violation Description: Failure to inspect hazardous waste storage areas at least weekly and look for leaking and deteriorating containers.
Violation Notes: Returned to compliance on 07/19/2017.
Violation Division: Riverside County Department of Env Health
Violation Program: HW
Violation Source: CERS

Site ID: 2515
Site Name: AAMCO Transmissions, Temecula

Map ID
Direction
Distance
Elevation

MAP FINDINGS

Site

Database(s)

EDR ID Number
EPA ID Number

AAMCO TRANSMISSIONS, TEMECULA (Continued)

S113142745

Violation Date: 04-26-2017
Citation: Un-Specified
Violation Description: Business Plan Program - Operations/Maintenance - General Local Ordinance
Violation Notes: Returned to compliance on 07/19/2017.
Violation Division: Riverside County Department of Env Health
Violation Program: HMRRP
Violation Source: CERS

Site ID: 2515
Site Name: AAMCO Transmissions, Temecula
Violation Date: 04-08-2014
Citation: HSC 6.95 Multiple - California Health and Safety Code, Chapter 6.95, Section(s) Multiple
Violation Description: Business Plan Program - Training - General
Violation Notes: Returned to compliance on 06/19/2014.
Violation Division: Riverside County Department of Env Health
Violation Program: HMRRP
Violation Source: CERS

Site ID: 2515
Site Name: AAMCO Transmissions, Temecula
Violation Date: 04-26-2017
Citation: HSC 6.95 25505(a)(4) - California Health and Safety Code, Chapter 6.95, Section(s) 25505(a)(4)
Violation Description: Failure to provide initial and annual training to all employees in safety procedures in the event of a release or threatened release of a hazardous material or failure to document and maintain training records for a minimum of three years.
Violation Notes: Returned to compliance on 07/19/2017.
Violation Division: Riverside County Department of Env Health
Violation Program: HMRRP
Violation Source: CERS

Site ID: 2515
Site Name: AAMCO Transmissions, Temecula
Violation Date: 04-26-2017
Citation: 22 CCR 12 66262.34(f) - California Code of Regulations, Title 22, Chapter 12, Section(s) 66262.34(f)
Violation Description: Failure to properly label hazardous waste accumulation containers and portable tanks with the following requirements: "Hazardous Waste", name and address of the generator, physical and chemical characteristics of the Hazardous Waste, and starting accumulation date.
Violation Notes: Returned to compliance on 07/19/2017.
Violation Division: Riverside County Department of Env Health
Violation Program: HW
Violation Source: CERS

Site ID: 2515
Site Name: AAMCO Transmissions, Temecula
Violation Date: 04-26-2017
Citation: HSC 6.5 25250.22 - California Health and Safety Code, Chapter 6.5, Section(s) 25250.22
Violation Description: Failure to properly manage used oil and/or fuel filters in accordance with the requirements.
Violation Notes: Returned to compliance on 07/19/2017.

Map ID
Direction
Distance
Elevation

MAP FINDINGS

Site

Database(s)

EDR ID Number
EPA ID Number

AAMCO TRANSMISSIONS, TEMECULA (Continued)

S113142745

Violation Division: Riverside County Department of Env Health
Violation Program: HW
Violation Source: CERS

Site ID: 2515
Site Name: AAMCO Transmissions, Temecula
Violation Date: 04-26-2017
Citation: HSC 6.95 25508.2 - California Health and Safety Code, Chapter 6.95, Section(s) 25508.2
Violation Description: Failure to annually review and electronically certify that the business plan is complete and accurate on or before the annual due date.
Violation Notes: Returned to compliance on 05/30/2017.
Violation Division: Riverside County Department of Env Health
Violation Program: HMRRP
Violation Source: CERS

Site ID: 2515
Site Name: AAMCO Transmissions, Temecula
Violation Date: 04-26-2017
Citation: 40 CFR 1 262.34(d)(5)(iii) - U.S. Code of Federal Regulations, Title 40, Chapter 1, Section(s) 262.34(d)(5)(iii)
Violation Description: Failure to ensure that all employees are thoroughly familiar with proper waste handling and emergency procedures, relevant to their responsibilities during normal facility operations and emergencies.
Violation Notes: Returned to compliance on 07/19/2017.
Violation Division: Riverside County Department of Env Health
Violation Program: HW
Violation Source: CERS

Site ID: 2515
Site Name: AAMCO Transmissions, Temecula
Violation Date: 04-08-2014
Citation: HSC 6.95 Multiple - California Health and Safety Code, Chapter 6.95, Section(s) Multiple
Violation Description: Business Plan Program - Operations/Maintenance - General
Violation Notes: Returned to compliance on 06/19/2014. [LOCAL ORDINANCE VIOLATION 104D] Emergency equipment has been posted appropriately.
Violation Division: Riverside County Department of Env Health
Violation Program: HMRRP
Violation Source: CERS

Site ID: 2515
Site Name: AAMCO Transmissions, Temecula
Violation Date: 04-26-2017
Citation: 22 CCR 16 66266.81(a)(3) - California Code of Regulations, Title 22, Chapter 16, Section(s) 66266.81(a)(3)
Violation Description: Failure of facilities that accept spent lead acid batteries in exchange or partial exchange for operable lead-acid storage batteries to comply with the following storage requirements : 1) Storing more than one ton of spent batteries at any one location for more than 180 days. 2) Storing one ton or less of spent batteries at any one location for more than one year, or 3) Removing the electrolyte.
Violation Notes: Returned to compliance on 07/19/2017.
Violation Division: Riverside County Department of Env Health
Violation Program: HW
Violation Source: CERS

Map ID
Direction
Distance
Elevation

MAP FINDINGS

Site

Database(s)

EDR ID Number
EPA ID Number

AAMCO TRANSMISSIONS, TEMECULA (Continued)

S113142745

Site ID: 2515
Site Name: AAMCO Transmissions, Temecula
Violation Date: 04-26-2017
Citation: 40 CFR 1 265.31 - U.S. Code of Federal Regulations, Title 40, Chapter 1, Section(s) 265.31
Violation Description: Failure to maintain and operate the facility to minimize the possibility of a fire, explosion, or any unplanned sudden or non-sudden release of hazardous waste or hazardous waste constituents to air, soil, or surface water which could threaten human health or the environment.
Violation Notes: Returned to compliance on 07/19/2017.
Violation Division: Riverside County Department of Env Health
Violation Program: HW
Violation Source: CERS

Evaluation:
Eval General Type: Compliance Evaluation Inspection
Eval Date: 04-08-2014
Violations Found: Yes
Eval Type: Routine done by local agency
Eval Notes: Not reported
Eval Division: Riverside County Department of Env Health
Eval Program: HMRRP
Eval Source: CERS

Eval General Type: Compliance Evaluation Inspection
Eval Date: 04-08-2014
Violations Found: Yes
Eval Type: Routine done by local agency
Eval Notes: Not reported
Eval Division: Riverside County Department of Env Health
Eval Program: HW
Eval Source: CERS

Eval General Type: Compliance Evaluation Inspection
Eval Date: 04-26-2017
Violations Found: Yes
Eval Type: Routine done by local agency
Eval Notes: Not reported
Eval Division: Riverside County Department of Env Health
Eval Program: HMRRP
Eval Source: CERS

Eval General Type: Compliance Evaluation Inspection
Eval Date: 04-26-2017
Violations Found: Yes
Eval Type: Routine done by local agency
Eval Notes: Not reported
Eval Division: Riverside County Department of Env Health
Eval Program: HW
Eval Source: CERS

Eval General Type: Other/Unknown
Eval Date: 07-19-2017
Violations Found: No
Eval Type: Other, not routine, done by local agency
Eval Notes: Not reported

Map ID
Direction
Distance
Elevation

MAP FINDINGS

Site

Database(s)

EDR ID Number
EPA ID Number

AAMCO TRANSMISSIONS, TEMECULA (Continued)

S113142745

Eval Division: Riverside County Department of Env Health
Eval Program: HW
Eval Source: CERS

Eval General Type: Other/Unknown
Eval Date: 08-15-2018
Violations Found: No
Eval Type: Other, not routine, done by local agency
Eval Notes: Not reported
Eval Division: Riverside County Department of Env Health
Eval Program: HW
Eval Source: CERS

Eval General Type: Other/Unknown
Eval Date: 06-19-2014
Violations Found: No
Eval Type: Other, not routine, done by local agency
Eval Notes: Violations Corrected
Eval Division: Riverside County Department of Env Health
Eval Program: HMRRP
Eval Source: CERS

Eval General Type: Other/Unknown
Eval Date: 07-19-2017
Violations Found: No
Eval Type: Other, not routine, done by local agency
Eval Notes: Not reported
Eval Division: Riverside County Department of Env Health
Eval Program: HMRRP
Eval Source: CERS

Eval General Type: Other/Unknown
Eval Date: 06-19-2014
Violations Found: No
Eval Type: Other, not routine, done by local agency
Eval Notes: Violations corrected
Eval Division: Riverside County Department of Env Health
Eval Program: HW
Eval Source: CERS

Enforcement Action:
Site ID: 2515
Site Name: AAMCO Transmissions, Temecula
Site Address: 27516 COMMERCE CENTER DR #A
Site City: TEMECULA
Site Zip: 92590
Enf Action Date: 04-08-2014
Enf Action Type: Notice of Violation (Unified Program)
Enf Action Description: Notice of Violation Issued by the Inspector at the Time of Inspection
Enf Action Notes: Not reported
Enf Action Division: Riverside County Department of Env Health
Enf Action Program: HMRRP
Enf Action Source: CERS

Site ID: 2515
Site Name: AAMCO Transmissions, Temecula
Site Address: 27516 COMMERCE CENTER DR #A

Map ID
Direction
Distance
Elevation

MAP FINDINGS

Site

Database(s)

EDR ID Number
EPA ID Number

AAMCO TRANSMISSIONS, TEMECULA (Continued)

S113142745

Site City: TEMECULA
Site Zip: 92590
Enf Action Date: 04-08-2014
Enf Action Type: Notice of Violation (Unified Program)
Enf Action Description: Notice of Violation Issued by the Inspector at the Time of Inspection
Enf Action Notes: Not reported
Enf Action Division: Riverside County Department of Env Health
Enf Action Program: HW
Enf Action Source: CERS

Affiliation:

Affiliation Type Desc: Document Preparer
Entity Name: PACIFIC MANAGEMENT SERVICES
Entity Title: Not reported
Affiliation Address: Not reported
Affiliation City: Not reported
Affiliation State: Not reported
Affiliation Country: Not reported
Affiliation Zip: Not reported
Affiliation Phone: Not reported

Affiliation Type Desc: Identification Signer
Entity Name: Gordon McClymont
Entity Title: President
Affiliation Address: Not reported
Affiliation City: Not reported
Affiliation State: Not reported
Affiliation Country: Not reported
Affiliation Zip: Not reported
Affiliation Phone: Not reported

Affiliation Type Desc: Operator
Entity Name: Gordon McClymont
Entity Title: Not reported
Affiliation Address: Not reported
Affiliation City: Not reported
Affiliation State: Not reported
Affiliation Country: Not reported
Affiliation Zip: Not reported
Affiliation Phone: (714) 273-9928

Affiliation Type Desc: Environmental Contact
Entity Name: Gordon McClymont
Entity Title: Not reported
Affiliation Address: 57780 Black Diamond
Affiliation City: La Quinta
Affiliation State: CA
Affiliation Country: Not reported
Affiliation Zip: 92253
Affiliation Phone: Not reported

Affiliation Type Desc: Facility Mailing Address
Entity Name: Mailing Address
Entity Title: Not reported
Affiliation Address: 57780 Black Diamond
Affiliation City: La Quinta
Affiliation State: CA

Map ID
Direction
Distance
Elevation

MAP FINDINGS

Site

Database(s)

EDR ID Number
EPA ID Number

AAMCO TRANSMISSIONS, TEMECULA (Continued)

S113142745

Affiliation Country: Not reported
Affiliation Zip: 92253
Affiliation Phone: Not reported

Affiliation Type Desc: Legal Owner
Entity Name: DMS Investment Corp.
Entity Title: Not reported
Affiliation Address: 57780 Black Diamond
Affiliation City: La Quinta
Affiliation State: CA
Affiliation Country: United States
Affiliation Zip: 92253
Affiliation Phone: (714) 273-9928

Affiliation Type Desc: Parent Corporation
Entity Name: DMS Investment Corp
Entity Title: Not reported
Affiliation Address: Not reported
Affiliation City: Not reported
Affiliation State: Not reported
Affiliation Country: Not reported
Affiliation Zip: Not reported
Affiliation Phone: Not reported

Affiliation Type Desc: CUPA District
Entity Name: Riverside Cnty Env Health
Entity Title: Not reported
Affiliation Address: 4065 County Circle Drive, Room 104
Affiliation City: Riverside
Affiliation State: CA
Affiliation Country: Not reported
Affiliation Zip: 92503
Affiliation Phone: (951) 358-5055

**BD263
NE
1/8-1/4
0.217 mi.
1144 ft.**

**AAMCO TEMECULA
27516 COMMERCE CENTER DR STE A
TEMECULA, CA 92590
Site 3 of 4 in cluster BD**

**RCRA NonGen / NLR 1024826821
CAL000355208**

**Actual:
1020 ft.**

RCRA NonGen / NLR:

Date form received by agency: 2010-07-28 00:00:00.0

**Focus Map:
5**

Facility name: AAMCO TEMECULA
Facility address: 27516 COMMERCE CENTER DR STE A
TEMECULA, CA 92590-2518

EPA ID: CAL000355208
Mailing address: 57780 BLACK DIAMOND
LA QUINTA, CA 92253-8780

Contact: GORDON MCCLYMENT
Contact address: 57780 BLACK DIAMOND
LA QUINTA, CA 92253

Contact country: Not reported
Contact telephone: 714-273-9928
Contact email: DTSC@PACIFICMGT.COM

EPA Region: 09
Classification: Non-Generator

Description: Handler: Non-Generators do not presently generate hazardous waste

Map ID
Direction
Distance
Elevation

MAP FINDINGS

Site

Database(s)

EDR ID Number
EPA ID Number

AAMCO TEMECULA (Continued)

1024826821

Owner/Operator Summary:

Owner/operator name: DMS INVESTMENT CORP
Owner/operator address: 57780 BLACK DIAMOND
LA QUINTA, CA 92253
Owner/operator country: Not reported
Owner/operator telephone: 760-771-8961
Owner/operator email: Not reported
Owner/operator fax: Not reported
Owner/operator extension: Not reported
Legal status: Other
Owner/Operator Type: Owner
Owner/Op start date: Not reported
Owner/Op end date: Not reported

Owner/operator name: GORDON MCCLYMENT
Owner/operator address: 57780 BLACK DIAMOND
LA QUINTA, CA 92253
Owner/operator country: Not reported
Owner/operator telephone: 714-273-9928
Owner/operator email: Not reported
Owner/operator fax: Not reported
Owner/operator extension: Not reported
Legal status: Other
Owner/Operator Type: Operator
Owner/Op start date: Not reported
Owner/Op end date: Not reported

Handler Activities Summary:

U.S. importer of hazardous waste: No
Mixed waste (haz. and radioactive): No
Recycler of hazardous waste: No
Transporter of hazardous waste: Yes
Treater, storer or disposer of HW: No
Underground injection activity: No
On-site burner exemption: No
Furnace exemption: No
Used oil fuel burner: No
Used oil processor: No
User oil refiner: No
Used oil fuel marketer to burner: No
Used oil Specification marketer: No
Used oil transfer facility: No
Used oil transporter: No

Violation Status: No violations found

BD264
NE
1/8-1/4
0.217 mi.
1144 ft.

27516 COMMERCE CENTER DR
TEMECULA, CA 92590
Site 4 of 4 in cluster BD

RCRA NonGen / NLR 1025875304
CAL000448437

Actual:
1020 ft.

RCRA NonGen / NLR:
Date form received by agency: 2019-08-26 00:00:00.0
Facility name: Not reported
Facility address: 27516 COMMERCE CENTER DR
TEMECULA, CA 92590
EPA ID: CAL000448437

Focus Map:
5

Map ID
Direction
Distance
Elevation

MAP FINDINGS

Site

Database(s)

EDR ID Number
EPA ID Number

(Continued)

1025875304

Mailing address: PO BOX 2051
BONITA, CA 91908
Contact: JASON ALVAREZ
Contact address: PO BOX 2051
BONITA, CA 91908
Contact country: Not reported
Contact telephone: 619-432-4355
Contact email: ALVADRIVELINE@GMAIL.COM
EPA Region: 09
Classification: Non-Generator
Description: Handler: Non-Generators do not presently generate hazardous waste

Owner/Operator Summary:
Owner/operator name: ALVA DRIVELINE JASON ALVAREZ
Owner/operator address: PO BOX 2051
BONITA, CA 91908
Owner/operator country: Not reported
Owner/operator telephone: 619-559-4076
Owner/operator email: Not reported
Owner/operator fax: Not reported
Owner/operator extension: Not reported
Legal status: Other
Owner/Operator Type: Owner
Owner/Op start date: Not reported
Owner/Op end date: Not reported

Owner/operator name: JASON ALVAREZ
Owner/operator address: PO BOX 2051
BONITA, CA 91908
Owner/operator country: Not reported
Owner/operator telephone: 619-432-4355
Owner/operator email: Not reported
Owner/operator fax: Not reported
Owner/operator extension: Not reported
Legal status: Other
Owner/Operator Type: Operator
Owner/Op start date: Not reported
Owner/Op end date: Not reported

Handler Activities Summary:
U.S. importer of hazardous waste: No
Mixed waste (haz. and radioactive): Not reported
Recycler of hazardous waste: No
Transporter of hazardous waste: No
Treater, storer or disposer of HW: No
Underground injection activity: No
On-site burner exemption: No
Furnace exemption: No
Used oil fuel burner: No
Used oil processor: No
User oil refiner: No
Used oil fuel marketer to burner: No
Used oil Specification marketer: No
Used oil transfer facility: No
Used oil transporter: No

Map ID
Direction
Distance
Elevation

MAP FINDINGS

Site

Database(s)

EDR ID Number
EPA ID Number

(Continued)

1025875304

Violation Status: No violations found

265
SSW
1/8-1/4
0.218 mi.
1153 ft.

42217 RIO NEDO B103
TEMECULA, CA 92590

RCRA NonGen / NLR

1025832216
CAC003011779

Actual:
1021 ft.

RCRA NonGen / NLR:

Focus Map:
5

Date form received by agency: 2019-04-24 00:00:00.0
Facility name: Not reported
Facility address: 42217 RIO NEDO B103
TEMECULA, CA 92590
EPA ID: CAC003011779
Mailing address: 42217 RIO NEDO
B103
TEMECULA, CA 92590
Contact: BRAD STEWART
Contact address: 42217 RIO NEDO B103
TEMECULA, CA 92590
Contact country: Not reported
Contact telephone: 951-587-1602
Contact email: STEWARTMETALCRAFT@GMAIL.COM
EPA Region: 09
Classification: Non-Generator
Description: Handler: Non-Generators do not presently generate hazardous waste

Owner/Operator Summary:

Owner/operator name: BRAD STEWART
Owner/operator address: 42217 RIO NEDO B103
TEMECULA, CA 92590
Owner/operator country: Not reported
Owner/operator telephone: 951-587-1602
Owner/operator email: Not reported
Owner/operator fax: Not reported
Owner/operator extension: Not reported
Legal status: Other
Owner/Operator Type: Owner
Owner/Op start date: Not reported
Owner/Op end date: Not reported

Owner/operator name: BRAD STEWART
Owner/operator address: 42217 RIO NEDO B103
TEMECULA, CA 92590
Owner/operator country: Not reported
Owner/operator telephone: 951-587-1602
Owner/operator email: Not reported
Owner/operator fax: Not reported
Owner/operator extension: Not reported
Legal status: Other
Owner/Operator Type: Operator
Owner/Op start date: Not reported
Owner/Op end date: Not reported

Handler Activities Summary:

U.S. importer of hazardous waste: No
Mixed waste (haz. and radioactive): No
Recycler of hazardous waste: No

Map ID
Direction
Distance
Elevation

MAP FINDINGS

Site

Database(s)

EDR ID Number
EPA ID Number

(Continued)

1025832216

Transporter of hazardous waste: Yes
Treater, storer or disposer of HW: Yes
Underground injection activity: No
On-site burner exemption: No
Furnace exemption: No
Used oil fuel burner: No
Used oil processor: No
User oil refiner: No
Used oil fuel marketer to burner: No
Used oil Specification marketer: No
Used oil transfer facility: No
Used oil transporter: No

Violation Status: No violations found

266
SW
1/8-1/4
0.226 mi.
1192 ft.

3-D PRECISION MACHINE
42132 REMINGTON AVE
TEMECULA, CA 92590

RCRA NonGen / NLR 1024822833
CAL000341885

Actual:
1031 ft.

Focus Map:
5

RCRA NonGen / NLR:
Date form received by agency: 2009-04-06 00:00:00.0
Facility name: 3-D PRECISION MACHINE
Facility address: 42132 REMINGTON AVE
TEMECULA, CA 92590-2547
EPA ID: CAL000341885
Contact: LINDA LUOMA
Contact address: 42132 REMINGTON AVE
TEMECULA, CA 92590
Contact country: Not reported
Contact telephone: 951-296-5449
Contact email: LLUOMA@3DENG.COM
EPA Region: 09
Classification: Non-Generator
Description: Handler: Non-Generators do not presently generate hazardous waste

Owner/Operator Summary:
Owner/operator name: LINDA LUOMA
Owner/operator address: 42132 REMINGTON AVE
TEMECULA, CA 92590
Owner/operator country: Not reported
Owner/operator telephone: 951-296-5449
Owner/operator email: Not reported
Owner/operator fax: Not reported
Owner/operator extension: Not reported
Legal status: Other
Owner/Operator Type: Operator
Owner/Op start date: Not reported
Owner/Op end date: Not reported
Owner/operator name: LINDA LUOMA
Owner/operator address: 42132 REMINGTON AVE
TEMECULA, CA 92590
Owner/operator country: Not reported
Owner/operator telephone: 951-296-5449
Owner/operator email: Not reported
Owner/operator fax: Not reported

Map ID
 Direction
 Distance
 Elevation

MAP FINDINGS

Site

Database(s)

EDR ID Number
 EPA ID Number

3-D PRECISION MACHINE (Continued)

1024822833

Owner/operator extension: Not reported
 Legal status: Other
 Owner/Operator Type: Owner
 Owner/Op start date: Not reported
 Owner/Op end date: Not reported

Handler Activities Summary:

U.S. importer of hazardous waste: No
 Mixed waste (haz. and radioactive): No
 Recycler of hazardous waste: No
 Transporter of hazardous waste: Yes
 Treater, storer or disposer of HW: No
 Underground injection activity: No
 On-site burner exemption: No
 Furnace exemption: No
 Used oil fuel burner: No
 Used oil processor: No
 User oil refiner: No
 Used oil fuel marketer to burner: No
 Used oil Specification marketer: No
 Used oil transfer facility: No
 Used oil transporter: No

Violation Status: No violations found

BK267
SSW
1/8-1/4
0.230 mi.
1214 ft.

MARBLE EXPRESS
42068 WINCHESTER RD
TEMECULA, CA 92590
Site 1 of 2 in cluster BK

CERS HAZ WASTE
CIWQS

S121653648
N/A

Actual:
1022 ft.
Focus Map:
5

CERS HAZ WASTE:
 Name: LABEL PRODUCTIONS OF CALIFORNIA
 Address: 42068 WINCHESTER RD
 City,State,Zip: TEMECULA, CA 92590
 Site ID: 129218
 CERS ID: 10330189
 CERS Description: Hazardous Waste Generator

Violations:

Site ID: 129218
 Site Name: Label Productions of California
 Violation Date: 01-04-2016
 Citation: 40 CFR 1 262.34(d)(5)(ii) - U.S. Code of Federal Regulations, Title 40, Chapter 1, Section(s) 262.34(d)(5)(ii)
 Violation Description: Failure to post, next to the telephone, Emergency Information (SQG) containing the location of emergency equipment, contact names and numbers.
 Violation Notes: Returned to compliance on 01/04/2016.
 Violation Division: Riverside County Department of Env Health
 Violation Program: HW
 Violation Source: CERS

Site ID: 129218
 Site Name: Label Productions of California
 Violation Date: 01-04-2016
 Citation: 40 CFR 1 265.33 - U.S. Code of Federal Regulations, Title 40, Chapter 1, Section(s) 265.33
 Violation Description: Failure of the facility to test and maintain all communications or

Map ID
Direction
Distance
Elevation

MAP FINDINGS

Site

Database(s)

EDR ID Number
EPA ID Number

MARBLE EXPRESS (Continued)

S121653648

alarm systems, fire protection equipment, spill control equipment, and decontamination equipment.
Returned to compliance on 01/04/2016.
Violation Notes: Riverside County Department of Env Health
Violation Division: HW
Violation Program: CERS
Violation Source:

Site ID: 129218
Site Name: Label Productions of California
Violation Date: 01-04-2016
Citation: 22 CCR 12 66262.34(f) - California Code of Regulations, Title 22, Chapter 12, Section(s) 66262.34(f)
Violation Description: Failure to properly label hazardous waste accumulation containers with the following requirements: "Hazardous Waste", name and address of the generator, physical and chemical characteristics of the Hazardous Waste, and starting accumulation date.
Violation Notes: Returned to compliance on 01/04/2016.
Violation Division: Riverside County Department of Env Health
Violation Program: HW
Violation Source: CERS

Evaluation:
Eval General Type: Compliance Evaluation Inspection
Eval Date: 01-04-2016
Violations Found: Yes
Eval Type: Routine done by local agency
Eval Notes: Not reported
Eval Division: Riverside County Department of Env Health
Eval Program: HW
Eval Source: CERS

Enforcement Action:
Site ID: 129218
Site Name: Label Productions of California
Site Address: 42068 WINCHESTER RD
Site City: TEMECULA
Site Zip: 92590
Enf Action Date: 01-04-2016
Enf Action Type: Notice of Violation (Unified Program)
Enf Action Description: Notice of Violation Issued by the Inspector at the Time of Inspection
Enf Action Notes: Not reported
Enf Action Division: Riverside County Department of Env Health
Enf Action Program: HW
Enf Action Source: CERS

Coordinates:
Site ID: 129218
Facility Name: Label Productions of California
Env Int Type Code: HWG
Program ID: 10330189
Coord Name: Not reported
Ref Point Type Desc: Center of a facility or station.
Latitude: 33.512150
Longitude: -117.172630

Map ID
Direction
Distance
Elevation

MAP FINDINGS

Site

Database(s)

EDR ID Number
EPA ID Number

MARBLE EXPRESS (Continued)

S121653648

Affiliation:

Affiliation Type Desc: Facility Mailing Address
Entity Name: Mailing Address
Entity Title: Not reported
Affiliation Address: 42068 Winchester Rd
Affiliation City: Temecula
Affiliation State: CA
Affiliation Country: Not reported
Affiliation Zip: 92590
Affiliation Phone: Not reported

Affiliation Type Desc: Parent Corporation
Entity Name: Label Productions of California
Entity Title: Not reported
Affiliation Address: Not reported
Affiliation City: Not reported
Affiliation State: Not reported
Affiliation Country: Not reported
Affiliation Zip: Not reported
Affiliation Phone: Not reported

Affiliation Type Desc: CUPA District
Entity Name: Riverside Cnty Env Health
Entity Title: Not reported
Affiliation Address: 4065 County Circle Drive, Room 104
Affiliation City: Riverside
Affiliation State: CA
Affiliation Country: Not reported
Affiliation Zip: 92503
Affiliation Phone: (951) 358-5055

CIWQS:

Name: MARBLE EXPRESS
Address: 42068 WINCHESTER RD
City,State,Zip: TEMECULA, CA 92590
Agency: Jack Shemtov
Agency Address: 931 E Ball Rd, Anaheim, CA 92805
Place/Project Type: Construction - Commercial
SIC/NAICS: Not reported
Region: 9
Program: CONSTW
Regulatory Measure Status: Terminated
Regulatory Measure Type: Storm water construction
Order Number: 2009-0009-DWQ
WDID: 9 33C341067
NPDES Number: CAS000002
Adoption Date: Not reported
Effective Date: 05/02/2006
Termination Date: 09/02/2010
Expiration/Review Date: Not reported
Design Flow: Not reported
Major/Minor: Not reported
Complexity: Not reported
TTWQ: Not reported
Enforcement Actions within 5 years: 0

Map ID
Direction
Distance
Elevation

MAP FINDINGS

Site

Database(s)

EDR ID Number
EPA ID Number

MARBLE EXPRESS (Continued)

S121653648

Violations within 5 years: 0
Latitude: 0
Longitude: 0

BK268
SSW
1/8-1/4
0.230 mi.
1214 ft.

LABEL PRODUCTIONS OF CALIFORNIA INC
42068 WINCHESTER RD
TEMECULA, CA 92590
Site 2 of 2 in cluster BK

RCRA NonGen / NLR

1024834920
CAL000376126

Actual:
1022 ft.

RCRA NonGen / NLR:

Date form received by agency: 2012-07-10 00:00:00.0

Focus Map:
5

Facility name: LABEL PRODUCTIONS OF CALIFORNIA INC
Facility address: 42068 WINCHESTER RD

TEMECULA, CA 92590

EPA ID: CAL000376126

Contact: STEVEN HAMELBACK

Contact address: 42068 WINCHESTER RD

TEMECULA, CA 92590

Contact country: Not reported

Contact telephone: 951-296-1881

Contact email: STEVEN@LABELPRODUCTIONS.COM

EPA Region: 09

Classification: Non-Generator

Description: Handler: Non-Generators do not presently generate hazardous waste

Owner/Operator Summary:

Owner/operator name: STEVEN D HAMELBACK

Owner/operator address: 42068 WINCHESTER RD

TEMECULA, CA 92590

Owner/operator country: Not reported

Owner/operator telephone: 951-296-1881

Owner/operator email: Not reported

Owner/operator fax: Not reported

Owner/operator extension: Not reported

Legal status: Other

Owner/Operator Type: Owner

Owner/Op start date: Not reported

Owner/Op end date: Not reported

Owner/operator name: STEVEN HAMELBACK

Owner/operator address: 42068 WINCHESTER RD

TEMECULA, CA 92590

Owner/operator country: Not reported

Owner/operator telephone: 951-296-1881

Owner/operator email: Not reported

Owner/operator fax: Not reported

Owner/operator extension: Not reported

Legal status: Other

Owner/Operator Type: Operator

Owner/Op start date: Not reported

Owner/Op end date: Not reported

Handler Activities Summary:

U.S. importer of hazardous waste: No

Mixed waste (haz. and radioactive): No

Recycler of hazardous waste: No

Map ID
Direction
Distance
Elevation

MAP FINDINGS

Site

Database(s)

EDR ID Number
EPA ID Number

LABEL PRODUCTIONS OF CALIFORNIA INC (Continued)

1024834920

Transporter of hazardous waste: Yes
Treater, storer or disposer of HW: No
Underground injection activity: No
On-site burner exemption: No
Furnace exemption: No
Used oil fuel burner: No
Used oil processor: No
User oil refiner: No
Used oil fuel marketer to burner: No
Used oil Specification marketer: No
Used oil transfer facility: No
Used oil transporter: No

Violation Status: No violations found

BL269
NNE
1/8-1/4
0.232 mi.
1224 ft.

SECTOR III LLC
41740 ENTERPRISE CIR N STE 101
TEMECULA, CA 92590

RCRA NonGen / NLR

1024829728
CAL000363491

Site 1 of 2 in cluster BL

Actual:
1026 ft.

RCRA NonGen / NLR:

Date form received by agency: 2011-05-13 00:00:00.0

Focus Map:
5

Facility name: SECTOR III LLC
Facility address: 41740 ENTERPRISE CIR N STE 101
TEMECULA, CA 92590-5652

EPA ID: CAL000363491
Mailing address: 26661 PIERCE CIRCLE
MURRIETA, CA 92562

Contact: STACY MAPLETON
Contact address: 26661 PIERCE CIRCLE
MURRIETA, CA 92562

Contact country: Not reported
Contact telephone: 951-296-6762
Contact email: STACY@INOKINETIC.COM

EPA Region: 09
Classification: Non-Generator
Description: Handler: Non-Generators do not presently generate hazardous waste

Owner/Operator Summary:

Owner/operator name: SECTOR III LLC
Owner/operator address: 26661 PIERCE CIRCLE
MURRIETA, CA 92562

Owner/operator country: Not reported
Owner/operator telephone: 951-296-6762
Owner/operator email: Not reported

Owner/operator fax: Not reported
Owner/operator extension: Not reported

Legal status: Other
Owner/Operator Type: Owner

Owner/Op start date: Not reported
Owner/Op end date: Not reported

Owner/operator name: STACY MAPLETON
Owner/operator address: 26661 PIERCE CIRCLE
MURRIETA, CA 92562

Owner/operator country: Not reported
Owner/operator telephone: 951-296-6762

Map ID
Direction
Distance
Elevation

MAP FINDINGS

Site

Database(s)

EDR ID Number
EPA ID Number

SECTOR III LLC (Continued)

1024829728

Owner/operator email: Not reported
Owner/operator fax: Not reported
Owner/operator extension: Not reported
Legal status: Other
Owner/Operator Type: Operator
Owner/Op start date: Not reported
Owner/Op end date: Not reported

Handler Activities Summary:

U.S. importer of hazardous waste: No
Mixed waste (haz. and radioactive): No
Recycler of hazardous waste: No
Transporter of hazardous waste: Yes
Treater, storer or disposer of HW: No
Underground injection activity: No
On-site burner exemption: No
Furnace exemption: No
Used oil fuel burner: No
Used oil processor: No
User oil refiner: No
Used oil fuel marketer to burner: No
Used oil Specification marketer: No
Used oil transfer facility: No
Used oil transporter: No

Violation Status: No violations found

BL270
NNE
1/8-1/4
0.232 mi.
1224 ft.

41740 ENTERPRISE CIR N STE 106
TEMECULA, CA 92590
Site 2 of 2 in cluster BL

RCRA NonGen / NLR 1025867774
CAL000332793

Actual:
1026 ft.

RCRA NonGen / NLR:

Date form received by agency: 2008-05-20 00:00:00.0

Focus Map:
5

Facility name: Not reported
Facility address: 41740 ENTERPRISE CIR N STE 106
TEMECULA, CA 92590-5652
EPA ID: CAL000332793
Contact: RAYMOND FIELD SR.
Contact address: 41740 ENTERPRISE CIR N STE 106
TEMECULA, CA 92590
Contact country: Not reported
Contact telephone: 951-296-6163
Contact email: RAY@RANCHODRIVETRAIN.COM
EPA Region: 09
Classification: Non-Generator
Description: Handler: Non-Generators do not presently generate hazardous waste

Owner/Operator Summary:

Owner/operator name: RAYMOND FIELD SR.
Owner/operator address: 41740 ENTERPRISE CIR N STE 106
TEMECULA, CA 92590
Owner/operator country: Not reported
Owner/operator telephone: 951-296-6163
Owner/operator email: Not reported
Owner/operator fax: Not reported
Owner/operator extension: Not reported

Map ID
Direction
Distance
Elevation

MAP FINDINGS

Site

Database(s)

EDR ID Number
EPA ID Number

(Continued)

1025867774

Legal status: Other
Owner/Operator Type: Operator
Owner/Op start date: Not reported
Owner/Op end date: Not reported

Owner/operator name: RANCHO DRTRAIN ENGINEERING
Owner/operator address: 41740 ENTERPRISE CIR N STE 106
TEMECULA, CA 92590

Owner/operator country: Not reported
Owner/operator telephone: 951-296-6163
Owner/operator email: Not reported
Owner/operator fax: Not reported
Owner/operator extension: Not reported
Legal status: Other
Owner/Operator Type: Owner
Owner/Op start date: Not reported
Owner/Op end date: Not reported

Handler Activities Summary:

U.S. importer of hazardous waste: No
Mixed waste (haz. and radioactive): No
Recycler of hazardous waste: Yes
Transporter of hazardous waste: Yes
Treater, storer or disposer of HW: Yes
Underground injection activity: No
On-site burner exemption: No
Furnace exemption: No
Used oil fuel burner: No
Used oil processor: No
User oil refiner: No
Used oil fuel marketer to burner: No
Used oil Specification marketer: No
Used oil transfer facility: No
Used oil transporter: No

Violation Status: No violations found

BM271
ENE
1/8-1/4
0.235 mi.
1241 ft.

PEP BOYS STORE#1674
28007 JEFFERSON AVE # E
TEMECULA, CA 92590
Site 1 of 2 in cluster BM

RCRA NonGen / NLR 1024840109
CAL000388520

Actual:
1012 ft.

RCRA NonGen / NLR:

Date form received by agency: 2013-08-09 00:00:00.0

Focus Map:
6

Facility name: PEP BOYS STORE#1674
Facility address: 28007 JEFFERSON AVE # E
TEMECULA, CA 92590-6610

EPA ID: CAL000388520
Mailing address: 3111 W ALLEGHENY AVE
PHILADELPHIA, PA 19132-1116

Contact: ALANA PERSAD
Contact address: PEP BOYS -MANNY, MOE & JACK 3111 WEST ALLEGHENY AVENUE
PHILADELPHIA, PA 19132

Contact country: Not reported
Contact telephone: 215-430-9226
Contact email: ALANA_PERSAD@PEPBOYS.COM
EPA Region: 09

Map ID
Direction
Distance
Elevation

MAP FINDINGS

Site

Database(s)

EDR ID Number
EPA ID Number

PEP BOYS STORE#1674 (Continued)

1024840109

Classification: Non-Generator
Description: Handler: Non-Generators do not presently generate hazardous waste

Owner/Operator Summary:

Owner/operator name: THE PEP BOYS MANNY MOE & JACK OF CA
Owner/operator address: 3111 WEST ALLEGHENY AVE ENVIRONMENTAL DEPT
PHILADELPHIA, PA 19132

Owner/operator country: Not reported
Owner/operator telephone: 215-430-9226
Owner/operator email: Not reported
Owner/operator fax: Not reported
Owner/operator extension: Not reported
Legal status: Other
Owner/Operator Type: Owner
Owner/Op start date: Not reported
Owner/Op end date: Not reported

Owner/operator name: ALANA PERSAD
Owner/operator address: PEP BOYS -MANNY, MOE & JACK 3111 WEST ALLEGHENY AVENUE
PHILADELPHIA, PA 19132

Owner/operator country: Not reported
Owner/operator telephone: 215-430-9226
Owner/operator email: Not reported
Owner/operator fax: Not reported
Owner/operator extension: Not reported
Legal status: Other
Owner/Operator Type: Operator
Owner/Op start date: Not reported
Owner/Op end date: Not reported

Handler Activities Summary:

U.S. importer of hazardous waste: No
Mixed waste (haz. and radioactive): No
Recycler of hazardous waste: No
Transporter of hazardous waste: Yes
Treater, storer or disposer of HW: No
Underground injection activity: No
On-site burner exemption: No
Furnace exemption: No
Used oil fuel burner: No
Used oil processor: No
User oil refiner: No
Used oil fuel marketer to burner: No
Used oil Specification marketer: No
Used oil transfer facility: No
Used oil transporter: No

Violation Status: No violations found

Map ID
Direction
Distance
Elevation

MAP FINDINGS

Site

Database(s)

EDR ID Number
EPA ID Number

BM272 **PEP BOYS #1674**
ENE **28007 JEFFERSON AVE STE E**
1/8-1/4 **TEMECULA, CA 92590**
0.235 mi.
1241 ft. **Site 2 of 2 in cluster BM**

CERS HAZ WASTE **S113156244**
CERS **N/A**

Actual: CERS HAZ WASTE:
1012 ft. Name: PEP BOYS #1674
Focus Map: Address: 28007 JEFFERSON AVE STE E
6 City,State,Zip: TEMECULA, CA 92590
 Site ID: 56142
 CERS ID: 10328557
 CERS Description: Hazardous Waste Generator

CERS:
Name: PEP BOYS #1674
Address: 28007 JEFFERSON AVE STE E
City,State,Zip: TEMECULA, CA 92590
Site ID: 56142
CERS ID: 10328557
CERS Description: Chemical Storage Facilities

Violations:
Site ID: 56142
Site Name: Pep Boys #1674
Violation Date: 05-17-2019
Citation: 22 CCR 15 66265.196 - California Code of Regulations, Title 22,
Chapter 15, Section(s) 66265.196
Violation Description: Failure to immediately remove from service a tank system or secondary
containment system from which there has been a leak, spill, is unfit
for use and comply with applicable requirements.
Violation Notes: Not reported
Violation Division: Riverside County Department of Env Health
Violation Program: HW
Violation Source: CERS

Site ID: 56142
Site Name: Pep Boys #1674
Violation Date: 05-17-2019
Citation: 22 CCR 15 66265.195(c) - California Code of Regulations, Title 22,
Chapter 15, Section(s) 66265.195(c)
Violation Description: Failure to conduct and document inspections of hazardous waste tank
systems each operating day and retain records of those inspections at
the facility.
Violation Notes: Not reported
Violation Division: Riverside County Department of Env Health
Violation Program: HW
Violation Source: CERS

Site ID: 56142
Site Name: Pep Boys #1674
Violation Date: 05-17-2019
Citation: 22 CCR 15 66265.31 - California Code of Regulations, Title 22, Chapter
15, Section(s) 66265.31
Violation Description: Failure to maintain and operate the facility to minimize the
possibility of a fire, explosion, or any unplanned sudden or
non-sudden release of hazardous waste or hazardous waste constituents
to air, soil, or surface water which could threaten human health or
the environment.

Map ID
Direction
Distance
Elevation

MAP FINDINGS

Site

Database(s)

EDR ID Number
EPA ID Number

PEP BOYS #1674 (Continued)

S113156244

Violation Notes: Not reported
Violation Division: Riverside County Department of Env Health
Violation Program: HW
Violation Source: CERS

Site ID: 56142
Site Name: Pep Boys #1674
Violation Date: 05-17-2019
Citation: 22 CCR 15 66265.192(k) - California Code of Regulations, Title 22, Chapter 15, Section(s) 66265.192(k)
Violation Description: Failure to include all required information in the tank system assessment.

Violation Notes: Not reported
Violation Division: Riverside County Department of Env Health
Violation Program: HW
Violation Source: CERS

Site ID: 56142
Site Name: Pep Boys #1674
Violation Date: 05-17-2019
Citation: 22 CCR 15 66265.53 - California Code of Regulations, Title 22, Chapter 15, Section(s) 66265.53
Violation Description: Failure to maintain a copy of the contingency plan and all its revisions at the facility and to submit a copy to all local police departments, fire departments, hospitals, and State and local emergency response teams that may be called upon to provide emergency services.

Violation Notes: Returned to compliance on 05/17/2019.
Violation Division: Riverside County Department of Env Health
Violation Program: HW
Violation Source: CERS

Site ID: 56142
Site Name: Pep Boys #1674
Violation Date: 01-03-2014
Citation: 22 CCR 15 66265.173 - California Code of Regulations, Title 22, Chapter 15, Section(s) 66265.173
Violation Description: Failure to properly close hazardous waste containers when not in active use.

Violation Notes: Returned to compliance on 03/06/2014.
Violation Division: Riverside County Department of Env Health
Violation Program: HW
Violation Source: CERS

Site ID: 56142
Site Name: Pep Boys #1674
Violation Date: 05-17-2019
Citation: 22 CCR 12 66262.34(f) - California Code of Regulations, Title 22, Chapter 12, Section(s) 66262.34(f)
Violation Description: Failure to properly label hazardous waste accumulation containers and portable tanks with the following requirements: "Hazardous Waste", name and address of the generator, physical and chemical characteristics of the Hazardous Waste, and starting accumulation date.

Violation Notes: Returned to compliance on 05/17/2019.
Violation Division: Riverside County Department of Env Health
Violation Program: HW

Map ID
Direction
Distance
Elevation

MAP FINDINGS

Site

Database(s)

EDR ID Number
EPA ID Number

PEP BOYS #1674 (Continued)

S113156244

Violation Source: CERS

Site ID: 56142
Site Name: Pep Boys #1674
Violation Date: 05-17-2019
Citation: 22 CCR 15 66265.192(a) - California Code of Regulations, Title 22, Chapter 15, Section(s) 66265.192(a)

Violation Description: Failure to obtain and maintain a written assessment reviewed and certified by an independent, qualified, professional engineer prior to placing the tank system in service. The written assessment shall state that, the new hazardous waste tank system has sufficient structural integrity, is acceptable for the transferring, storing and treating of hazardous waste, and that the tanks and containment system including the foundation, structural support, seams, connections, and pressure controls (if applicable) are suitably designed to meet the regulation.

Violation Notes: Not reported
Violation Division: Riverside County Department of Env Health
Violation Program: HW
Violation Source: CERS

Site ID: 56142
Site Name: Pep Boys #1674
Violation Date: 01-03-2014
Citation: 22 CCR 15 66265.174 - California Code of Regulations, Title 22, Chapter 15, Section(s) 66265.174

Violation Description: Failure to inspect hazardous waste storage areas at least weekly.
Violation Notes: Returned to compliance on 03/06/2014.
Violation Division: Riverside County Department of Env Health
Violation Program: HW
Violation Source: CERS

Evaluation:

Eval General Type: Compliance Evaluation Inspection
Eval Date: 01-03-2014
Violations Found: Yes
Eval Type: Routine done by local agency
Eval Notes: 2 violations
Eval Division: Riverside County Department of Env Health
Eval Program: HW
Eval Source: CERS

Eval General Type: Other/Unknown
Eval Date: 03-06-2014
Violations Found: No
Eval Type: Other, not routine, done by local agency
Eval Notes: RTC- Violations cleared
Eval Division: Riverside County Department of Env Health
Eval Program: HW
Eval Source: CERS

Eval General Type: Compliance Evaluation Inspection
Eval Date: 05-17-2019
Violations Found: Yes
Eval Type: Routine done by local agency
Eval Notes: Not reported
Eval Division: Riverside County Department of Env Health
Eval Program: HW

Map ID
Direction
Distance
Elevation

MAP FINDINGS

Site

Database(s)

EDR ID Number
EPA ID Number

PEP BOYS #1674 (Continued)

S113156244

Eval Source: CERS

Enforcement Action:
Site ID: 56142
Site Name: Pep Boys #1674
Site Address: 28007 JEFFERSON AVE STE E
Site City: TEMECULA
Site Zip: 92590
Enf Action Date: 01-03-2014
Enf Action Type: Notice of Violation (Unified Program)
Enf Action Description: Notice of Violation Issued by the Inspector at the Time of Inspection
Enf Action Notes: Not reported
Enf Action Division: Riverside County Department of Env Health
Enf Action Program: HW
Enf Action Source: CERS

Affiliation:
Affiliation Type Desc: CUPA District
Entity Name: Riverside Cnty Env Health
Entity Title: Not reported
Affiliation Address: 4065 County Circle Drive, Room 104
Affiliation City: Riverside
Affiliation State: CA
Affiliation Country: Not reported
Affiliation Zip: 92503
Affiliation Phone: (951) 358-5055

Affiliation Type Desc: Parent Corporation
Entity Name: Pep Boys- Manny, Moe & Jack
Entity Title: Not reported
Affiliation Address: Not reported
Affiliation City: Not reported
Affiliation State: Not reported
Affiliation Country: Not reported
Affiliation Zip: Not reported
Affiliation Phone: Not reported

Affiliation Type Desc: Identification Signer
Entity Name: Alana Persad
Entity Title: Environmental Coordinator
Affiliation Address: Not reported
Affiliation City: Not reported
Affiliation State: Not reported
Affiliation Country: Not reported
Affiliation Zip: Not reported
Affiliation Phone: Not reported

Affiliation Type Desc: Operator
Entity Name: Pep Boys - Manny, Moe & Jack
Entity Title: Not reported
Affiliation Address: Not reported
Affiliation City: Not reported
Affiliation State: Not reported
Affiliation Country: Not reported
Affiliation Zip: Not reported
Affiliation Phone: (215) 430-9226

Map ID
Direction
Distance
Elevation

MAP FINDINGS

Site

Database(s)

EDR ID Number
EPA ID Number

PEP BOYS #1674 (Continued)

S113156244

Affiliation Type Desc: Document Preparer
Entity Name: Alana Persad
Entity Title: Not reported
Affiliation Address: Not reported
Affiliation City: Not reported
Affiliation State: Not reported
Affiliation Country: Not reported
Affiliation Zip: Not reported
Affiliation Phone: Not reported

Affiliation Type Desc: Environmental Contact
Entity Name: David Abraham
Entity Title: Not reported
Affiliation Address: 3111 W. Allegheny Avenue, Attn: Environmental Department
Affiliation City: Philadelphia
Affiliation State: PA
Affiliation Country: Not reported
Affiliation Zip: 19132
Affiliation Phone: Not reported

Affiliation Type Desc: Facility Mailing Address
Entity Name: Mailing Address
Entity Title: Not reported
Affiliation Address: 3111 W Allegheny Avenue, Attn: Environmental Department
Affiliation City: Philadelphia
Affiliation State: PA
Affiliation Country: Not reported
Affiliation Zip: 19132
Affiliation Phone: Not reported

Affiliation Type Desc: Legal Owner
Entity Name: Pep Boys - Manny, Moe & Jack
Entity Title: Not reported
Affiliation Address: 3111 W Allegheny Avenue, Attn: Environmental Department
Affiliation City: Philadelphia
Affiliation State: PA
Affiliation Country: United States
Affiliation Zip: 19132
Affiliation Phone: (215) 430-9095

**BN273
NE
1/8-1/4
0.237 mi.
1250 ft.**

**ALL VALLEY AUTO CARE
28730 VIA MONTEZUMA #105
TEMECULA, CA 92590
Site 1 of 5 in cluster BN**

**CERS HAZ WASTE S123537955
N/A**

**Actual:
1012 ft.**

CERS HAZ WASTE:
Name: ALL VALLEY AUTO CARE
Address: 28730 VIA MONTEZUMA #105
City,State,Zip: TEMECULA, CA 92590
Site ID: 4400
CERS ID: 10317283
CERS Description: Hazardous Waste Generator

**Focus Map:
5**

Violations:
Site ID: 4400
Site Name: All Valley Auto Care

Map ID
Direction
Distance
Elevation

MAP FINDINGS

Site

Database(s)

EDR ID Number
EPA ID Number

ALL VALLEY AUTO CARE (Continued)

S123537955

Violation Date: 02-15-2019
Citation: 40 CFR 1 262.34(d)(5)(iii) - U.S. Code of Federal Regulations, Title 40, Chapter 1, Section(s) 262.34(d)(5)(iii)
Violation Description: Failure to ensure that all employees are thoroughly familiar with proper waste handling and emergency procedures, relevant to their responsibilities during normal facility operations and emergencies.
Violation Notes: Returned to compliance on 04/18/2019. OBSERVATION: Observed multiple violations in continued non compliance that are evidence that adequate training has not been conducted with employees. CORRECTIVE ACTION: Owner/operator shall provide all employees with refresher training in order to ensure appropriate safety and knowledge of hazardous wastes on site. Retain training documentation on site.
Violation Division: Riverside County Department of Env Health
Violation Program: HW
Violation Source: CERS

Site ID: 4400
Site Name: All Valley Auto Care
Violation Date: 04-18-2019
Citation: Un-Specified
Violation Description: Hazardous Waste Generator Program - Administration/Documentation - General Local Ordinance
Violation Notes: Returned to compliance on 08/22/2019. OBSERVATION: Owner/operator is generating hazardous waste with an expired permit. Permit expired 3/31/2019. CORRECTIVE ACTION: Owner/operator shall remit payment to this department in order to obtain a new, valid permit for the generation of hazardous waste. Provided an Invoice for current amount owed. Facility permit will go 20% delinquent on approximately 5/1/2019.
Violation Division: Riverside County Department of Env Health
Violation Program: HW
Violation Source: CERS

Site ID: 4400
Site Name: All Valley Auto Care
Violation Date: 10-31-2018
Citation: 40 CFR 1 262.34(d)(5)(iii) - U.S. Code of Federal Regulations, Title 40, Chapter 1, Section(s) 262.34(d)(5)(iii)
Violation Description: Failure to ensure that all employees are thoroughly familiar with proper waste handling and emergency procedures, relevant to their responsibilities during normal facility operations and emergencies.
Violation Notes: Returned to compliance on 04/18/2019. OBSERVATION: Observed no documented training available and the presence of multiple violations that are evidence of a lack of proper training. CORRECTIVE ACTION: Owner/operator shall provide all employees with refresher training in order to ensure appropriate safety and knowledge of hazardous wastes and spills on site. Retain training documentation on site.
Violation Division: Riverside County Department of Env Health
Violation Program: HW
Violation Source: CERS

Site ID: 4400
Site Name: All Valley Auto Care
Violation Date: 12-14-2018
Citation: HSC 6.5 25250.22 - California Health and Safety Code, Chapter 6.5, Section(s) 25250.22
Violation Description: Failure to properly manage used oil and/or fuel filters in accordance

Map ID
Direction
Distance
Elevation

MAP FINDINGS

Site

Database(s)

EDR ID Number
EPA ID Number

ALL VALLEY AUTO CARE (Continued)

S123537955

Violation Notes: with the requirements.
Returned to compliance on 04/18/2019. OBSERVATION: Observed used oil/fuel filters being stored improperly. Specifically, provide lid and lock ring in place when not in use. CORRECTIVE ACTION: Owner/operator shall provide lid and lock ring in place when not in use.

Violation Division: Riverside County Department of Env Health
Violation Program: HW
Violation Source: CERS

Site ID: 4400
Site Name: All Valley Auto Care
Violation Date: 03-20-2019
Citation: 22 CCR 11 66261.7 - California Code of Regulations, Title 22, Chapter 11, Section(s) 66261.7

Violation Description: Failure to manage empty containers greater than 5 gallons in capacity that previously held a hazardous material/waste in accordance with 22 CCR 11 66261.7 including but not limited to the following: (e)(2)By reclaiming its scrap value onsite or shipping the container or inner liner to a person who reclaims its scrap value; or (3) By reconditioning or re manufacturing the container or inner liner onsite for subsequent reuse, or shipping the container or inner liner to a person who reconditions or re-manufactures the container or inner liner; or (4) By shipping the container or inner liner to a supplier or to another intermediate collection location for accumulation prior to managing the container or inner liner pursuant to subsections (e)(2) or (e)(3) of 22 CCR 11 66261.7; or (i) By shipping the container or inner liner back to the supplier for the purpose of being refilled. (f) A container or an inner liner removed from a container larger than five gallons in capacity which is managed pursuant to subsection (e) of 22 CCR 11 66261.7 shall be marked with the date it has been emptied and shall be managed within one year of being emptied.

Violation Notes: Returned to compliance on 04/18/2019. OBSERVATION: Observed 4 drums which were empty and not labeled properly as "Empty" and the dates they were emptied. This is a continued violation from the routine inspection report dated 10/31/18 and in several following reinspections. CORRECTIVE ACTION: Owner/operator shall properly label all empty containers larger than 5 gallons with the dates they were emptied.

Violation Division: Riverside County Department of Env Health
Violation Program: HW
Violation Source: CERS

Site ID: 4400
Site Name: All Valley Auto Care
Violation Date: 12-14-2018
Citation: 40 CFR 1 265.174 - U.S. Code of Federal Regulations, Title 40, Chapter 1, Section(s) 265.174

Violation Description: Failure to inspect hazardous waste storage areas at least weekly and look for leaking and deteriorating containers.

Violation Notes: Returned to compliance on 04/18/2019. OBSERVATION: Observed the presence of multiple hazardous waste violations at this facility. The presence of multiple violations indicates that inspections of the hazardous waste areas are not being conducted. CORRECTIVE ACTION: Owner/operator shall conduct weekly inspections of all hazardous waste storage areas.

Map ID
Direction
Distance
Elevation

MAP FINDINGS

Site

Database(s)

EDR ID Number
EPA ID Number

ALL VALLEY AUTO CARE (Continued)

S123537955

Violation Division: Riverside County Department of Env Health
Violation Program: HW
Violation Source: CERS

Site ID: 4400
Site Name: All Valley Auto Care
Violation Date: 12-14-2018
Citation: 40 CFR 1 265.173 - U.S. Code of Federal Regulations, Title 40, Chapter 1, Section(s) 265.173
Violation Description: Failure to meet the following container management requirements: (a) A container holding hazardous waste must always be closed during storage, except when it is necessary to add or remove waste. (b) A container holding hazardous waste must not be opened, handled, or stored in a manner which may rupture the container or cause it to leak.
Violation Notes: Returned to compliance on 04/18/2019. OBSERVATION: Observed waste antifreeze and used oil without bung cap in place. CORRECTIVE ACTION: Owner/operator shall maintain all hazardous waste containers closed when not adding/removing hazardous waste.

Violation Division: Riverside County Department of Env Health
Violation Program: HW
Violation Source: CERS

Site ID: 4400
Site Name: All Valley Auto Care
Violation Date: 05-26-2015
Citation: HSC 6.11 25404.1 - California Health and Safety Code, Chapter 6.11, Section(s) 25404.1
Violation Description: Failure to obtain and/or maintain an active hazardous waste generator permit.
Violation Notes: Returned to compliance on 08/19/2015.

Violation Division: Riverside County Department of Env Health
Violation Program: HW
Violation Source: CERS

Site ID: 4400
Site Name: All Valley Auto Care
Violation Date: 03-20-2019
Citation: 40 CFR 1 262.34(d)(5)(iii) - U.S. Code of Federal Regulations, Title 40, Chapter 1, Section(s) 262.34(d)(5)(iii)
Violation Description: Failure to ensure that all employees are thoroughly familiar with proper waste handling and emergency procedures, relevant to their responsibilities during normal facility operations and emergencies.
Violation Notes: Returned to compliance on 04/18/2019. OBSERVATION: The presence of multiple continued violations regarding hazardous waste storage and handling is proof of insufficient/ineffective employee training. This is a continued violation from the routine inspection 10/31/2018 and the following reinspections. CORRECTIVE ACTION: Owner/operator shall provide employees with initial or refresher hazardous waste training as required. Submit a copy of the roster and the syllabus to the CUPA.

Violation Division: Riverside County Department of Env Health
Violation Program: HW
Violation Source: CERS

Site ID: 4400
Site Name: All Valley Auto Care
Violation Date: 02-15-2019

Map ID
Direction
Distance
Elevation

MAP FINDINGS

Site

Database(s)

EDR ID Number
EPA ID Number

ALL VALLEY AUTO CARE (Continued)

S123537955

Citation: 40 CFR 1 265.31 - U.S. Code of Federal Regulations, Title 40, Chapter 1, Section(s) 265.31

Violation Description: Failure to maintain and operate the facility to minimize the possibility of a fire, explosion, or any unplanned sudden or non-sudden release of hazardous waste or hazardous waste constituents to air, soil, or surface water which could threaten human health or the environment.

Violation Notes: Returned to compliance on 04/18/2019. OBSERVATION: Observed used oil spilled on top of containers and inside of facility secondary containment. CORRECTIVE ACTION: Owner/operator shall clean and maintain clean the secondary containment for used oil drums and used oil drums of spilled used oil, and manage according to Title 22 hazardous waste regulations.

Violation Division: Riverside County Department of Env Health
Violation Program: HW
Violation Source: CERS

Site ID: 4400
Site Name: All Valley Auto Care
Violation Date: 10-31-2018
Citation: Un-Specified
Violation Description: Hazardous Waste Generator Program - Administration/Documentation - General Local Ordinance

Violation Notes: Returned to compliance on 03/20/2019. OBSERVATION: Owner/operator is generating hazardous waste with an expired permit. Invoice was left onsite and partial payment of \$100.00 was collected onsite. Facility owes \$1077.00 in base fees. Penalty reduction paperwork was filled out onsite. CORRECTIVE ACTION: Owner/operator shall remit payment to this department in order to obtain a new, valid permit for the generation of hazardous waste. Partial payment plan will be discussed with supervisory staff. At this time it was discussed with the owner that at least half of the outstanding permit fees should be paid prior to reinspection date for facility 11/30/2018.

Violation Division: Riverside County Department of Env Health
Violation Program: HW
Violation Source: CERS

Site ID: 4400
Site Name: All Valley Auto Care
Violation Date: 12-14-2018
Citation: Un-Specified
Violation Description: Hazardous Waste Generator Program - Administration/Documentation - General Local Ordinance

Violation Notes: Returned to compliance on 03/20/2019. OBSERVATION: Owner/operator is generating hazardous waste with an expired permit. Currently owner is on a fee reduction schedule and owes \$977.00 at the reduced/base fee rate. A \$150.00 check was collected today at time of reinspection. Facility will owe \$827.00 after check clears. CORRECTIVE ACTION: Owner/operator shall remit payment to this department in order to obtain a new, valid permit for the generation of hazardous waste.

Violation Division: Riverside County Department of Env Health
Violation Program: HW
Violation Source: CERS

Site ID: 4400
Site Name: All Valley Auto Care
Violation Date: 02-15-2019

Map ID
Direction
Distance
Elevation

MAP FINDINGS

Site

Database(s)

EDR ID Number
EPA ID Number

ALL VALLEY AUTO CARE (Continued)

S123537955

Citation: 22 CCR 11 66261.7 - California Code of Regulations, Title 22, Chapter 11, Section(s) 66261.7

Violation Description: Failure to manage empty containers greater than 5 gallons in capacity that previously held a hazardous material/waste in accordance with 22 CCR 11 66261.7 including but not limited to the following: (e)(2)By reclaiming its scrap value onsite or shipping the container or inner liner to a person who reclaims its scrap value; or (3) By reconditioning or re manufacturing the container or inner liner onsite for subsequent reuse, or shipping the container or inner liner to a person who reconditions or re-manufactures the container or inner liner; or (4) By shipping the container or inner liner to a supplier or to another intermediate collection location for accumulation prior to managing the container or inner liner pursuant to subsections (e)(2) or (e)(3) of 22 CCR 11 66261.7; or (i) By shipping the container or inner liner back to the supplier for the purpose of being refilled. (f) A container or an inner liner removed from a container larger than five gallons in capacity which is managed pursuant to subsection (e) of 22 CCR 11 66261.7 shall be marked with the date it has been emptied and shall be managed within one year of being emptied.

Violation Notes: Returned to compliance on 04/18/2019. OBSERVATION: Observed containers from previous shop owned across the street which were empty and not labeled "Empty". This is a continued violation. CORRECTIVE ACTION: Owner/operator shall properly label all empty containers larger than 5 gallons with the dates they were emptied.

Violation Division: Riverside County Department of Env Health
Violation Program: HW
Violation Source: CERS

Site ID: 4400
Site Name: All Valley Auto Care
Violation Date: 12-14-2018
Citation: 40 CFR 1 265.33 - U.S. Code of Federal Regulations, Title 40, Chapter 1, Section(s) 265.33

Violation Description: Failure to test and maintain as necessary all facility communications or alarm systems, fire protection equipment, spill control equipment, and decontamination equipment to assure its proper operation in time of emergency.

Violation Notes: Returned to compliance on 04/18/2019. OBSERVATION: Observed facility fire extinguishers last certified in January of 2017. Provide fire extinguishers serviced and maintained. CORRECTIVE ACTION: Owner/operator shall ensure fire-fighting equipment is available on site ready for use.

Violation Division: Riverside County Department of Env Health
Violation Program: HW
Violation Source: CERS

Site ID: 4400
Site Name: All Valley Auto Care
Violation Date: 03-20-2019
Citation: 40 CFR 1 265.174 - U.S. Code of Federal Regulations, Title 40, Chapter 1, Section(s) 265.174

Violation Description: Failure to inspect hazardous waste storage areas at least weekly and look for leaking and deteriorating containers.

Violation Notes: Returned to compliance on 04/18/2019. OBSERVATION: Observed the presence of multiple hazardous waste violations at this facility. The presence of multiple violations indicates that inspections of the

Map ID
Direction
Distance
Elevation

MAP FINDINGS

Site

Database(s)

EDR ID Number
EPA ID Number

ALL VALLEY AUTO CARE (Continued)

S123537955

hazardous waste areas are not being conducted. This is a continued violation that was observed during 10/31/18 routine inspection and during the several reinspections there after. CORRECTIVE ACTION: Owner/operator shall conduct weekly inspections of all hazardous waste storage areas.

Violation Division: Riverside County Department of Env Health
Violation Program: HW
Violation Source: CERS

Site ID: 4400
Site Name: All Valley Auto Care
Violation Date: 10-31-2018
Citation: 40 CFR 1 265.174 - U.S. Code of Federal Regulations, Title 40, Chapter 1, Section(s) 265.174

Violation Description: Failure to inspect hazardous waste storage areas at least weekly and look for leaking and deteriorating containers.

Violation Notes: Returned to compliance on 04/18/2019. OBSERVATION: Observed the presence of multiple hazardous waste violations at this facility. The presence of multiple violations indicates that inspections of the hazardous waste areas are not being conducted. CORRECTIVE ACTION: Owner/operator shall conduct weekly inspections of all hazardous waste storage areas.

Violation Division: Riverside County Department of Env Health
Violation Program: HW
Violation Source: CERS

Site ID: 4400
Site Name: All Valley Auto Care
Violation Date: 03-20-2019
Citation: 40 CFR 1 265.173 - U.S. Code of Federal Regulations, Title 40, Chapter 1, Section(s) 265.173

Violation Description: Failure to meet the following container management requirements: (a) A container holding hazardous waste must always be closed during storage, except when it is necessary to add or remove waste. (b) A container holding hazardous waste must not be opened, handled, or stored in a manner which may rupture the container or cause it to leak.

Violation Notes: Returned to compliance on 04/18/2019. OBSERVATION: Observed waste antifreeze and used oil drums without bung caps in place. This is a continued violation since 10/31/18 routine inspection and following reinspections. CORRECTIVE ACTION: Owner/operator shall maintain all hazardous waste containers closed when not adding/removing hazardous waste.

Violation Division: Riverside County Department of Env Health
Violation Program: HW
Violation Source: CERS

Site ID: 4400
Site Name: All Valley Auto Care
Violation Date: 03-20-2019
Citation: Un-Specified
Violation Description: Hazardous Waste Generator Program - Administration/Documentation - General Local Ordinance

Violation Notes: Returned to compliance on 03/20/2019. OBSERVATION: Owner/operator is generating hazardous waste without a valid permit issued by this department. Facility owner has not had a valid permit since 3/31/17. Facility operator had been put on a penalty reduction plan following

Map ID
Direction
Distance
Elevation

MAP FINDINGS

Site

Database(s)

EDR ID Number
EPA ID Number

ALL VALLEY AUTO CARE (Continued)

S123537955

the 10/31/18 routine inspection. A check written by the facility owner failed to clear following the last reinspection/collection 2/15/19.
CORRECTIVE ACTION: Owner/operator shall obtain a hazardous waste generator permit from this department.

Violation Division: Riverside County Department of Env Health
Violation Program: HW
Violation Source: CERS

Site ID: 4400
Site Name: All Valley Auto Care
Violation Date: 02-15-2019
Citation: 40 CFR 1 265.33 - U.S. Code of Federal Regulations, Title 40, Chapter 1, Section(s) 265.33

Violation Description: Failure to test and maintain as necessary all facility communications or alarm systems, fire protection equipment, spill control equipment, and decontamination equipment to assure its proper operation in time of emergency.

Violation Notes: Returned to compliance on 04/18/2019. OBSERVATION: Observed fire extinguisher not certified since January 2017. This is a continued violation. CORRECTIVE ACTION: Owner/operator shall ensure fire-fighting equipment is available on site ready for use.

Violation Division: Riverside County Department of Env Health
Violation Program: HW
Violation Source: CERS

Site ID: 4400
Site Name: All Valley Auto Care
Violation Date: 10-31-2018
Citation: 22 CCR 12 66262.34(f) - California Code of Regulations, Title 22, Chapter 12, Section(s) 66262.34(f)

Violation Description: Failure to properly label hazardous waste accumulation containers and portable tanks with the following requirements: "Hazardous Waste", name and address of the generator, physical and chemical characteristics of the Hazardous Waste, and starting accumulation date.

Violation Notes: Returned to compliance on 04/18/2019. OBSERVATION: Observed incomplete labels on hazardous waste drums onsite. Information missing included most recent pick up/accumulation start dates. CORRECTIVE ACTION: Owner/operator shall label hazardous waste containers with all the required information. Label shall include at least: the words ""hazardous waste"", generator name and address, accumulation start date, composition and physical state of waste, and hazardous property statement. Submit photos to this department, if applicable.

Violation Division: Riverside County Department of Env Health
Violation Program: HW
Violation Source: CERS

Site ID: 4400
Site Name: All Valley Auto Care
Violation Date: 12-14-2018
Citation: HSC 6.5 25123.3(h)(1) - California Health and Safety Code, Chapter 6.5, Section(s) 25123.3(h)(1)

Violation Description: Failure to send hazardous waste offsite for treatment, storage, or disposal within 180 days (or 270 days if waste is transported over 200 miles) for a generator who generates less than 1000 kilogram per month if all of the following conditions are met: (1) The quantity of hazardous waste accumulated onsite never exceeds 6,000 kilograms. (2)

Map ID
Direction
Distance
Elevation

MAP FINDINGS

Site

Database(s)

EDR ID Number
EPA ID Number

ALL VALLEY AUTO CARE (Continued)

S123537955

Violation Notes: The generator complies with the requirements of 40 Code of Federal Regulations section 262.34(d), (e) and (f). (3) The generator does not hold acutely hazardous waste or extremely hazardous waste in an amount greater than one kilogram for more than 90 days.
Returned to compliance on 04/18/2019. OBSERVATION: Observed waste antifreeze on site with accumulation start date of September 2016 according to manifests. Label on wall says 11/2/2018 but no manifest was available to confirm a November 2018 pick up date for waste antifreeze. CORRECTIVE ACTION: Owner/operator shall ensure all hazardous wastes are transported off site within 180 days of the accumulation start date. Owner/operator shall have waste antifreeze hazardous waste properly hauled off site by a registered hazardous waste transporter.

Violation Division: Riverside County Department of Env Health
Violation Program: HW
Violation Source: CERS

Site ID: 4400
Site Name: All Valley Auto Care
Violation Date: 05-26-2015
Citation: 22 CCR 12 66262.12 - California Code of Regulations, Title 22, Chapter 12, Section(s) 66262.12

Violation Description: Failure to obtain and/or maintain an Active EPA ID.
Violation Notes: Returned to compliance on 08/24/2015.
Violation Division: Riverside County Department of Env Health
Violation Program: HW
Violation Source: CERS

Site ID: 4400
Site Name: All Valley Auto Care
Violation Date: 12-14-2018
Citation: 40 CFR 1 262.34(d)(5)(iii) - U.S. Code of Federal Regulations, Title 40, Chapter 1, Section(s) 262.34(d)(5)(iii)

Violation Description: Failure to ensure that all employees are thoroughly familiar with proper waste handling and emergency procedures, relevant to their responsibilities during normal facility operations and emergencies.
Violation Notes: Returned to compliance on 04/18/2019.
Violation Division: Riverside County Department of Env Health
Violation Program: HW
Violation Source: CERS

Site ID: 4400
Site Name: All Valley Auto Care
Violation Date: 12-14-2018
Citation: 40 CFR 1 265.31 - U.S. Code of Federal Regulations, Title 40, Chapter 1, Section(s) 265.31

Violation Description: Failure to maintain and operate the facility to minimize the possibility of a fire, explosion, or any unplanned sudden or non-sudden release of hazardous waste or hazardous waste constituents to air, soil, or surface water which could threaten human health or the environment.
Violation Notes: Returned to compliance on 04/18/2019. OBSERVATION: Observed secondary containment for used oil and antifreeze to have liquid spillage and used antifreeze drum to have antifreeze spillage on top of drum. CORRECTIVE ACTION: Owner/operator shall clean and maintain the secondary containment and drums of used oil/antifreeze, and manage according to Title 22 hazardous waste regulations. Submit a statement

Map ID
Direction
Distance
Elevation

MAP FINDINGS

Site

Database(s)

EDR ID Number
EPA ID Number

ALL VALLEY AUTO CARE (Continued)

S123537955

and supporting documentation (photos) explaining how this waste was managed to this department.

Violation Division: Riverside County Department of Env Health
Violation Program: HW
Violation Source: CERS

Site ID: 4400
Site Name: All Valley Auto Care
Violation Date: 10-31-2018
Citation: HSC 6.5 25250.22 - California Health and Safety Code, Chapter 6.5, Section(s) 25250.22

Violation Description: Failure to properly manage used oil and/or fuel filters in accordance with the requirements.

Violation Notes: Returned to compliance on 04/18/2019. OBSERVATION: Observed used oil/fuel filters being stored improperly. Specifically, without tight fitting lid and ring maintained when drum is not in use. CORRECTIVE ACTION: Owner/operator shall ensure drums are maintained closed.

Violation Division: Riverside County Department of Env Health
Violation Program: HW
Violation Source: CERS

Site ID: 4400
Site Name: All Valley Auto Care
Violation Date: 10-31-2018
Citation: 40 CFR 1 265.31 - U.S. Code of Federal Regulations, Title 40, Chapter 1, Section(s) 265.31

Violation Description: Failure to maintain and operate the facility to minimize the possibility of a fire, explosion, or any unplanned sudden or non-sudden release of hazardous waste or hazardous waste constituents to air, soil, or surface water which could threaten human health or the environment.

Violation Notes: Returned to compliance on 04/18/2019. OBSERVATION: Observed several inches of used oil spilled inside of the secondary containment trough used for shop's hazardous waste containers. CORRECTIVE ACTION: Owner/operator shall clean/maintain/dispose properly of the standing hazardous waste at the secondary containment trough and manage according to Title 22 hazardous waste regulations. Submit a statement and supporting documentation (photos) explaining how this waste was managed to this department.

Violation Division: Riverside County Department of Env Health
Violation Program: HW
Violation Source: CERS

Site ID: 4400
Site Name: All Valley Auto Care
Violation Date: 10-31-2018
Citation: 40 CFR 1 265.33 - U.S. Code of Federal Regulations, Title 40, Chapter 1, Section(s) 265.33

Violation Description: Failure to test and maintain as necessary all facility communications or alarm systems, fire protection equipment, spill control equipment, and decontamination equipment to assure its proper operation in time of emergency.

Violation Notes: Returned to compliance on 04/18/2019. OBSERVATION: Observed fire extinguishers last serviced in 2017. Fire extinguishers are required to be certified annually. CORRECTIVE ACTION: Owner/operator shall ensure fire-fighting equipment has been certified.

Violation Division: Riverside County Department of Env Health

Map ID
Direction
Distance
Elevation

MAP FINDINGS

Site

Database(s)

EDR ID Number
EPA ID Number

ALL VALLEY AUTO CARE (Continued)

S123537955

Violation Program: HW
Violation Source: CERS

Site ID: 4400
Site Name: All Valley Auto Care
Violation Date: 03-20-2019
Citation: 40 CFR 1 265.31 - U.S. Code of Federal Regulations, Title 40, Chapter 1, Section(s) 265.31

Violation Description: Failure to maintain and operate the facility to minimize the possibility of a fire, explosion, or any unplanned sudden or non-sudden release of hazardous waste or hazardous waste constituents to air, soil, or surface water which could threaten human health or the environment.

Violation Notes: Returned to compliance on 04/18/2019. OBSERVATION: Observed secondary containment trough to continue to have about an inch of used oil/possibly antifreeze mixed spilled hazardous waste material. This is a continued violation that has been observed since original routine inspection 10/31/18 and during the several following reinspections. CORRECTIVE ACTION: Owner/operator shall clean and maintain secondary containment of all hazardous materials, and manage according to Title 22 hazardous waste regulations. Secondary containment shall be maintained clean and dry. Submit a statement and supporting documentation (photos) explaining how this waste was managed to this department at jzelon@rivco.org.

Violation Division: Riverside County Department of Env Health
Violation Program: HW
Violation Source: CERS

Site ID: 4400
Site Name: All Valley Auto Care
Violation Date: 10-31-2018
Citation: 40 CFR 1 265.173 - U.S. Code of Federal Regulations, Title 40, Chapter 1, Section(s) 265.173

Violation Description: Failure to meet the following container management requirements: (a) A container holding hazardous waste must always be closed during storage, except when it is necessary to add or remove waste. (b) A container holding hazardous waste must not be opened, handled, or stored in a manner which may rupture the container or cause it to leak.

Violation Notes: Returned to compliance on 04/18/2019. OBSERVATION: Observed waste containers (several drums of used oil and used antifreeze) without bung cap in place. CORRECTIVE ACTION: Owner/operator shall maintain all hazardous waste containers closed when not adding/removing hazardous waste.

Violation Division: Riverside County Department of Env Health
Violation Program: HW
Violation Source: CERS

Site ID: 4400
Site Name: All Valley Auto Care
Violation Date: 03-20-2019
Citation: 40 CFR 1 265.33 - U.S. Code of Federal Regulations, Title 40, Chapter 1, Section(s) 265.33

Violation Description: Failure to test and maintain as necessary all facility communications or alarm systems, fire protection equipment, spill control equipment, and decontamination equipment to assure its proper operation in time of emergency.

Map ID
Direction
Distance
Elevation

MAP FINDINGS

Site

Database(s)

EDR ID Number
EPA ID Number

ALL VALLEY AUTO CARE (Continued)

S123537955

Violation Notes: Returned to compliance on 04/18/2019. OBSERVATION: Observed fire-fighting equipment last certified in January 2017. Fire extinguishers are required to be certified annually. This is a continued violation from 10/31/18 routine inspection and several following reinspections. CORRECTIVE ACTION: Owner/operator shall ensure fire-fighting equipment is available on site and ready for use.

Violation Division: Riverside County Department of Env Health
Violation Program: HW
Violation Source: CERS

Site ID: 4400
Site Name: All Valley Auto Care
Violation Date: 02-15-2019
Citation: 40 CFR 1 265.174 - U.S. Code of Federal Regulations, Title 40, Chapter 1, Section(s) 265.174

Violation Description: Failure to inspect hazardous waste storage areas at least weekly and look for leaking and deteriorating containers.

Violation Notes: Returned to compliance on 04/18/2019. OBSERVATION: Observed the presence of multiple hazardous waste violations at this facility. The presence of multiple violations indicates that inspections of the hazardous waste areas are not being conducted. This is a continued violation. CORRECTIVE ACTION: Owner/operator shall conduct weekly inspections of all hazardous waste storage areas.

Violation Division: Riverside County Department of Env Health
Violation Program: HW
Violation Source: CERS

Site ID: 4400
Site Name: All Valley Auto Care
Violation Date: 12-14-2018
Citation: 22 CCR 11 66261.7 - California Code of Regulations, Title 22, Chapter 11, Section(s) 66261.7

Violation Description: Failure to manage empty containers greater than 5 gallons in capacity that previously held a hazardous material/waste in accordance with 22 CCR 11 66261.7 including but not limited to the following: (e)(2)By reclaiming its scrap value onsite or shipping the container or inner liner to a person who reclaims its scrap value; or (3) By reconditioning or re manufacturing the container or inner liner onsite for subsequent reuse, or shipping the container or inner liner to a person who reconditions or re-manufactures the container or inner liner; or (4) By shipping the container or inner liner to a supplier or to another intermediate collection location for accumulation prior to managing the container or inner liner pursuant to subsections (e)(2) or (e)(3) of 22 CCR 11 66261.7; or (i) By shipping the container or inner liner back to the supplier for the purpose of being refilled. (f) A container or an inner liner removed from a container larger than five gallons in capacity which is managed pursuant to subsection (e) of 22 CCR 11 66261.7 shall be marked with the date it has been emptied and shall be managed within one year of being emptied.

Violation Notes: Returned to compliance on 04/18/2019. OBSERVATION: Observed 4 empty drums from the owner's other shop located in a small trough which were empty and not labeled properly. CORRECTIVE ACTION: Owner/operator shall properly label all empty containers larger than 5 gallons with the dates they were emptied.

Violation Division: Riverside County Department of Env Health
Violation Program: HW

Map ID
Direction
Distance
Elevation

MAP FINDINGS

Site

Database(s)

EDR ID Number
EPA ID Number

ALL VALLEY AUTO CARE (Continued)

S123537955

Violation Source: CERS

Site ID: 4400
Site Name: All Valley Auto Care
Violation Date: 10-31-2018
Citation: HSC 6.5 25123.3(h)(1) - California Health and Safety Code, Chapter 6.5, Section(s) 25123.3(h)(1)

Violation Description: Failure to send hazardous waste offsite for treatment, storage, or disposal within 180 days (or 270 days if waste is transported over 200 miles) for a generator who generates less than 1000 kilogram per month if all of the following conditions are met: (1) The quantity of hazardous waste accumulated onsite never exceeds 6,000 kilograms. (2) The generator complies with the requirements of 40 Code of Federal Regulations section 262.34(d), (e) and (f). (3) The generator does not hold acutely hazardous waste or extremely hazardous waste in an amount greater than one kilogram for more than 90 days.

Violation Notes: Returned to compliance on 04/18/2019. OBSERVATION: Observed Used Antifreeze on site with accumulation start date of June 2016 and no manifests onsite/available regarding any more recent pick up by a hazardous waste disposal company. CORRECTIVE ACTION: Owner/operator shall ensure all hazardous wastes are transported off site within 180 days of the accumulation start date. Owner/operator shall have Waste Antifreeze drum of hazardous waste properly hauled off site by a registered hazardous waste transporter.

Violation Division: Riverside County Department of Env Health
Violation Program: HW
Violation Source: CERS

Site ID: 4400
Site Name: All Valley Auto Care
Violation Date: 02-15-2019
Citation: 40 CFR 1 265.173 - U.S. Code of Federal Regulations, Title 40, Chapter 1, Section(s) 265.173

Violation Description: Failure to meet the following container management requirements: (a) A container holding hazardous waste must always be closed during storage, except when it is necessary to add or remove waste. (b) A container holding hazardous waste must not be opened, handled, or stored in a manner which may rupture the container or cause it to leak.

Violation Notes: Returned to compliance on 04/18/2019. OBSERVATION: Observed several drums of used oil stored without bung cap in place. This is a continued violation. CORRECTIVE ACTION: Owner/operator shall maintain all hazardous waste containers closed when not adding/removing hazardous waste.

Violation Division: Riverside County Department of Env Health
Violation Program: HW
Violation Source: CERS

Evaluation:
Eval General Type: Compliance Evaluation Inspection
Eval Date: 05-26-2015
Violations Found: Yes
Eval Type: Routine done by local agency
Eval Notes: Not reported
Eval Division: Riverside County Department of Env Health
Eval Program: HW
Eval Source: CERS

Map ID
Direction
Distance
Elevation

MAP FINDINGS

Site

Database(s)

EDR ID Number
EPA ID Number

ALL VALLEY AUTO CARE (Continued)

S123537955

Eval General Type:	Other/Unknown
Eval Date:	02-15-2019
Violations Found:	Yes
Eval Type:	Other, not routine, done by local agency
Eval Notes:	Not reported
Eval Division:	Riverside County Department of Env Health
Eval Program:	HW
Eval Source:	CERS
Eval General Type:	Other/Unknown
Eval Date:	03-20-2019
Violations Found:	Yes
Eval Type:	Other, not routine, done by local agency
Eval Notes:	Not reported
Eval Division:	Riverside County Department of Env Health
Eval Program:	HW
Eval Source:	CERS
Eval General Type:	Other/Unknown
Eval Date:	04-18-2019
Violations Found:	No
Eval Type:	Other, not routine, done by local agency
Eval Notes:	Not reported
Eval Division:	Riverside County Department of Env Health
Eval Program:	HW
Eval Source:	CERS
Eval General Type:	Other/Unknown
Eval Date:	04-18-2019
Violations Found:	Yes
Eval Type:	Other, not routine, done by local agency
Eval Notes:	Reinspection conducted in conjunction with Administrative Office Hearing Notice delivered/signed by operator. Observed violations RE: facility hazardous waste area maintenance, training, etc. to have been corrected. Only remaining open violation is for expired Hazardous Waste Generator permit. Facility had been in non compliance with a delinquent permit since 3/2017. Last inspection permit was paid up to date 3/2019. Current permit expired 3/2019. Invoice delivered at time of reinspection.
Eval Division:	Riverside County Department of Env Health
Eval Program:	HW
Eval Source:	CERS
Eval General Type:	Compliance Evaluation Inspection
Eval Date:	10-31-2018
Violations Found:	Yes
Eval Type:	Routine done by local agency
Eval Notes:	Not reported
Eval Division:	Riverside County Department of Env Health
Eval Program:	HW
Eval Source:	CERS
Eval General Type:	Other/Unknown
Eval Date:	12-14-2018
Violations Found:	Yes
Eval Type:	Other, not routine, done by local agency
Eval Notes:	Not reported

Map ID
Direction
Distance
Elevation

MAP FINDINGS

Site

Database(s)

EDR ID Number
EPA ID Number

ALL VALLEY AUTO CARE (Continued)

S123537955

Eval Division: Riverside County Department of Env Health
Eval Program: HW
Eval Source: CERS

Enforcement Action:
Site ID: 4400
Site Name: All Valley Auto Care
Site Address: 28730 VIA MONTEZUMA #105
Site City: TEMECULA
Site Zip: 92590
Enf Action Date: 04-12-2019
Enf Action Type: AEO - Unified Program
Enf Action Description: Administrative Enforcement Order Based on the Unified Program Statute
Enf Action Notes: Not reported
Enf Action Division: Riverside County Department of Env Health
Enf Action Program: HW
Enf Action Source: CERS

Site ID: 4400
Site Name: All Valley Auto Care
Site Address: 28730 VIA MONTEZUMA #105
Site City: TEMECULA
Site Zip: 92590
Enf Action Date: 05-26-2015
Enf Action Type: Notice of Violation (Unified Program)
Enf Action Description: Notice of Violation Issued by the Inspector at the Time of Inspection
Enf Action Notes: Not reported
Enf Action Division: Riverside County Department of Env Health
Enf Action Program: HW
Enf Action Source: CERS

Affiliation:
Affiliation Type Desc: CUPA District
Entity Name: Riverside Cnty Env Health
Entity Title: Not reported
Affiliation Address: 4065 County Circle Drive, Room 104
Affiliation City: Riverside
Affiliation State: CA
Affiliation Country: Not reported
Affiliation Zip: 92503
Affiliation Phone: (951) 358-5055

Affiliation Type Desc: Parent Corporation
Entity Name: All Valley Auto Care
Entity Title: Not reported
Affiliation Address: Not reported
Affiliation City: Not reported
Affiliation State: Not reported
Affiliation Country: Not reported
Affiliation Zip: Not reported
Affiliation Phone: Not reported

Affiliation Type Desc: Facility Mailing Address
Entity Name: Mailing Address
Entity Title: Not reported
Affiliation Address: 28730 Via Montezuma

Map ID
Direction
Distance
Elevation

MAP FINDINGS

Site

Database(s)

EDR ID Number
EPA ID Number

ALL VALLEY AUTO CARE (Continued)

S123537955

Affiliation City: Temecula
Affiliation State: CA
Affiliation Country: Not reported
Affiliation Zip: 92590
Affiliation Phone: Not reported

BN274 NE
1/8-1/4
0.237 mi.
1250 ft.

INTEGRITY AUTOMOTIVE
28730 VIA MONTEZUMA #103
TEMECULA, CA 92590

CERS HAZ WASTE **S123536781**
N/A

Site 2 of 5 in cluster BN

Actual:
1012 ft.

CERS HAZ WASTE:

Focus Map:
5

Name: INTEGRITY AUTOMOTIVE
Address: 28730 VIA MONTEZUMA #103
City,State,Zip: TEMECULA, CA 92590
Site ID: 124481
CERS ID: 10319101
CERS Description: Hazardous Waste Generator

Violations:

Site ID: 124481
Site Name: Integrity Automotive
Violation Date: 08-22-2018
Citation: 40 CFR 1 265.174 - U.S. Code of Federal Regulations, Title 40, Chapter 1, Section(s) 265.174
Violation Description: Failure to inspect hazardous waste storage areas at least weekly and look for leaking and deteriorating containers.
Violation Notes: Returned to compliance on 10/17/2018. OBSERVATION: Observed the presence of multiple hazardous waste violations at this facility. The presence of multiple violations indicates that inspections of the hazardous waste areas are not being conducted. CORRECTIVE ACTION: Owner/operator shall conduct weekly inspections of all hazardous waste storage areas and provide at reinspection a currently maintained signed/dated log of weekly inspection. Spoke to owner onsite regarding waste area maintenance and weekly maintenance log.
Violation Division: Riverside County Department of Env Health
Violation Program: HW
Violation Source: CERS

Site ID: 124481
Site Name: Integrity Automotive
Violation Date: 08-22-2018
Citation: 40 CFR 1 265.31 - U.S. Code of Federal Regulations, Title 40, Chapter 1, Section(s) 265.31
Violation Description: Failure to maintain and operate the facility to minimize the possibility of a fire, explosion, or any unplanned sudden or non-sudden release of hazardous waste or hazardous waste constituents to air, soil, or surface water which could threaten human health or the environment.
Violation Notes: Returned to compliance on 10/17/2018. OBSERVATION: Observed spilled oil in secondary containment for waste oil drums and on lid of waste oil drum. Observed spilled coolant in secondary containment for waste coolant. CORRECTIVE ACTION: Owner/operator shall properly clean and maintain secondary containment and waste containers, and manage according to Title 22 hazardous waste regulations.
Violation Division: Riverside County Department of Env Health

Map ID
Direction
Distance
Elevation

MAP FINDINGS

Site

Database(s)

EDR ID Number
EPA ID Number

INTEGRITY AUTOMOTIVE (Continued)

S123536781

Violation Program: HW
Violation Source: CERS

Site ID: 124481
Site Name: Integrity Automotive
Violation Date: 08-22-2018
Citation: 40 CFR 1 262.34(d)(5)(iii) - U.S. Code of Federal Regulations, Title 40, Chapter 1, Section(s) 262.34(d)(5)(iii)

Violation Description: Failure to ensure that all employees are thoroughly familiar with proper waste handling and emergency procedures, relevant to their responsibilities during normal facility operations and emergencies.

Violation Notes: Returned to compliance on 10/17/2018. OBSERVATION: No training records available during inspection and a lack of sufficiently maintained hazardous materials/waste storage that would indicate insufficient hazardous materials handling training. CORRECTIVE ACTION: Owner/operator shall provide employees with initial and/or refresher hazardous waste training as required. Ensure a signed training log is available at time of reinspection.

Violation Division: Riverside County Department of Env Health
Violation Program: HW
Violation Source: CERS

Site ID: 124481
Site Name: Integrity Automotive
Violation Date: 08-22-2018
Citation: HSC 6.5 25250.22 - California Health and Safety Code, Chapter 6.5, Section(s) 25250.22

Violation Description: Failure to properly manage used oil and/or fuel filters in accordance with the requirements.

Violation Notes: Returned to compliance on 10/17/2018. OBSERVATION: Observed used oil/fuel filters being stored improperly. Specifically, without accumulation start date or proper labeling at one drum and with out lid and lock ring. CORRECTIVE ACTION: Owner/operator shall provide proper labeling at used oil/fuel filter drums and ensure drums are maintained closed with lid and lockring when not in use.

Violation Division: Riverside County Department of Env Health
Violation Program: HW
Violation Source: CERS

Site ID: 124481
Site Name: Integrity Automotive
Violation Date: 05-26-2015
Citation: 40 CFR 1 265.31 - U.S. Code of Federal Regulations, Title 40, Chapter 1, Section(s) 265.31

Violation Description: Failure to maintain and operate the facility to minimize the possibility of a fire, explosion, or any unplanned sudden or non-sudden release of hazardous waste or hazardous waste constituents to the air, soil, or surface water which could threaten human health or the environment..

Violation Notes: Returned to compliance on 07/08/2015.

Violation Division: Riverside County Department of Env Health
Violation Program: HW
Violation Source: CERS

Site ID: 124481
Site Name: Integrity Automotive
Violation Date: 05-26-2015

Map ID
Direction
Distance
Elevation

MAP FINDINGS

Site

Database(s)

EDR ID Number
EPA ID Number

INTEGRITY AUTOMOTIVE (Continued)

S123536781

Citation: 22 CCR 12 66262.34(f) - California Code of Regulations, Title 22, Chapter 12, Section(s) 66262.34(f)

Violation Description: Failure to properly label hazardous waste accumulation containers with the following requirements: "Hazardous Waste", name and address of the generator, physical and chemical characteristics of the Hazardous Waste, and starting accumulation date.

Violation Notes: Returned to compliance on 07/08/2015.

Violation Division: Riverside County Department of Env Health

Violation Program: HW

Violation Source: CERS

Site ID: 124481

Site Name: Integrity Automotive

Violation Date: 08-22-2018

Citation: 40 CFR 1 265.173 - U.S. Code of Federal Regulations, Title 40, Chapter 1, Section(s) 265.173

Violation Description: Failure to meet the following container management requirements: (a) A container holding hazardous waste must always be closed during storage, except when it is necessary to add or remove waste. (b) A container holding hazardous waste must not be opened, handled, or stored in a manner which may rupture the container or cause it to leak.

Violation Notes: Returned to compliance on 10/17/2018. OBSERVATION: Observed two waste oil drums stored without bung cap in place. CORRECTIVE ACTION: Owner/operator shall maintain all hazardous waste containers closed when not adding/removing hazardous waste.

Violation Division: Riverside County Department of Env Health

Violation Program: HW

Violation Source: CERS

Site ID: 124481

Site Name: Integrity Automotive

Violation Date: 08-22-2018

Citation: 40 CFR 1 262.34(d)(5)(ii) - U.S. Code of Federal Regulations, Title 40, Chapter 1, Section(s) 262.34(d)(5)(ii)

Violation Description: Failure to post the following information next to the telephone: (A) The name and telephone number of the emergency coordinator; (B) Location of fire extinguishers and spill control material, and, if present, fire alarm; and (C) The telephone number of the fire department, unless the facility has a direct alarm.

Violation Notes: Returned to compliance on 10/17/2018. OBSERVATION: Observed no/incomplete emergency response information postings. CORRECTIVE ACTION: Owner/operator shall post required information next to the phone or near posted facility site map.

Violation Division: Riverside County Department of Env Health

Violation Program: HW

Violation Source: CERS

Evaluation:

Eval General Type: Other/Unknown

Eval Date: 07-08-2015

Violations Found: No

Eval Type: Other, not routine, done by local agency

Eval Notes: Not reported

Eval Division: Riverside County Department of Env Health

Eval Program: HW

Eval Source: CERS

Map ID
Direction
Distance
Elevation

MAP FINDINGS

Site

Database(s)

EDR ID Number
EPA ID Number

INTEGRITY AUTOMOTIVE (Continued)

S123536781

Eval General Type: Compliance Evaluation Inspection
Eval Date: 05-26-2015
Violations Found: Yes
Eval Type: Routine done by local agency
Eval Notes: Not reported
Eval Division: Riverside County Department of Env Health
Eval Program: HW
Eval Source: CERS

Eval General Type: Compliance Evaluation Inspection
Eval Date: 08-22-2018
Violations Found: Yes
Eval Type: Routine done by local agency
Eval Notes: Not reported
Eval Division: Riverside County Department of Env Health
Eval Program: HW
Eval Source: CERS

Eval General Type: Other/Unknown
Eval Date: 10-17-2018
Violations Found: No
Eval Type: Other, not routine, done by local agency
Eval Notes: Not reported
Eval Division: Riverside County Department of Env Health
Eval Program: HW
Eval Source: CERS

Enforcement Action:
Site ID: 124481
Site Name: Integrity Automotive
Site Address: 28730 VIA MONTEZUMA #103
Site City: TEMECULA
Site Zip: 92590
Enf Action Date: 05-26-2015
Enf Action Type: Notice of Violation (Unified Program)
Enf Action Description: Notice of Violation Issued by the Inspector at the Time of Inspection
Enf Action Notes: Not reported
Enf Action Division: Riverside County Department of Env Health
Enf Action Program: HW
Enf Action Source: CERS

Affiliation:
Affiliation Type Desc: Facility Mailing Address
Entity Name: Mailing Address
Entity Title: Not reported
Affiliation Address: 28730 Via Montezuma
Affiliation City: Temecula
Affiliation State: CA
Affiliation Country: Not reported
Affiliation Zip: 92590
Affiliation Phone: Not reported

Affiliation Type Desc: Parent Corporation
Entity Name: Integrity Automotive
Entity Title: Not reported
Affiliation Address: Not reported

Map ID
 Direction
 Distance
 Elevation

MAP FINDINGS

Site

Database(s)

EDR ID Number
 EPA ID Number

INTEGRITY AUTOMOTIVE (Continued)

S123536781

Affiliation City:	Not reported
Affiliation State:	Not reported
Affiliation Country:	Not reported
Affiliation Zip:	Not reported
Affiliation Phone:	Not reported
Affiliation Type Desc:	CUPA District
Entity Name:	Riverside Cnty Env Health
Entity Title:	Not reported
Affiliation Address:	4065 County Circle Drive, Room 104
Affiliation City:	Riverside
Affiliation State:	CA
Affiliation Country:	Not reported
Affiliation Zip:	92503
Affiliation Phone:	(951) 358-5055

**BN275
 NE
 1/8-1/4
 0.237 mi.
 1250 ft.**

**ALL DAY SMOG & TUNE
 28730 VIA MONTEZUMA #102
 TEMECULA, CA 92590
 Site 3 of 5 in cluster BN**

**CERS HAZ WASTE S123538539
 N/A**

**Actual:
 1012 ft.**

CERS HAZ WASTE:
 Name: ALL DAY SMOG & TUNE
 Address: 28730 VIA MONTEZUMA #102
 City,State,Zip: TEMECULA, CA 92590
 Site ID: 90901
 CERS ID: 10321564
 CERS Description: Hazardous Waste Generator

**Focus Map:
 5**

Violations:
 Site ID: 90901
 Site Name: All Day Smog & Tune
 Violation Date: 04-18-2019
 Citation: 40 CFR 1 265.31 - U.S. Code of Federal Regulations, Title 40, Chapter 1, Section(s) 265.31
 Violation Description: Failure to maintain and operate the facility to minimize the possibility of a fire, explosion, or any unplanned sudden or non-sudden release of hazardous waste or hazardous waste constituents to air, soil, or surface water which could threaten human health or the environment.
 Violation Notes: Returned to compliance on 05/17/2019. OBSERVATION: Observed about an inch of liquid present in secondary containment for waste oil drum storage. CORRECTIVE ACTION: Owner/operator shall properly clean and maintain waste drum secondary containment of spilled liquid waste, and manage according to Title 22 hazardous waste regulations. Submit a statement and supporting documentation (photos) explaining how this waste was managed to this department at jzelon@rivco.org.
 Violation Division: Riverside County Department of Env Health
 Violation Program: HW
 Violation Source: CERS
 Site ID: 90901
 Site Name: All Day Smog & Tune
 Violation Date: 08-24-2018
 Citation: 40 CFR 1 265.31 - U.S. Code of Federal Regulations, Title 40, Chapter 1, Section(s) 265.31

Map ID
Direction
Distance
Elevation

MAP FINDINGS

Site

Database(s)

EDR ID Number
EPA ID Number

ALL DAY SMOG & TUNE (Continued)

S123538539

Violation Description: Failure to maintain and operate the facility to minimize the possibility of a fire, explosion, or any unplanned sudden or non-sudden release of hazardous waste or hazardous waste constituents to air, soil, or surface water which could threaten human health or the environment.

Violation Notes: Returned to compliance on 05/17/2019. OBSERVATION: Observed standing oil inside of secondary containment under used oil drums. CORRECTIVE ACTION: Owner/operator shall clean and maintain the secondary containment under the oil drums of standing oil, and manage according to Title 22 hazardous waste regulations. Submit a statement and supporting documentation photos) explaining how this waste was managed to this department.

Violation Division: Riverside County Department of Env Health
Violation Program: HW
Violation Source: CERS

Site ID: 90901
Site Name: All Day Smog & Tune
Violation Date: 08-24-2018
Citation: 22 CCR 12 66262.40(a) - California Code of Regulations, Title 22, Chapter 12, Section(s) 66262.40(a)

Violation Description: Failure to keep a copy of each properly signed manifest for at least three years from the date the waste was accepted by the initial transporter. The manifest signed at the time the waste was accepted for transport shall be kept until receiving a signed copy from the designated facility which received the waste.

Violation Notes: Returned to compliance on 04/18/2019. OBSERVATION: Incomplete manifests available during inspection. Observed facility unable to provide manifests for 2017 or for prior to 6/2018. CORRECTIVE ACTION: Owner/operator shall obtain all manifests for hazardous waste shipments which occurred in the past 3 years. Manifests shall be made available for inspection. Ensure 2017 manifests and January through May 2018 are available at reinspection.

Violation Division: Riverside County Department of Env Health
Violation Program: HW
Violation Source: CERS

Site ID: 90901
Site Name: All Day Smog & Tune
Violation Date: 07-16-2015
Citation: 22 CCR 12 66262.34(f) - California Code of Regulations, Title 22, Chapter 12, Section(s) 66262.34(f)

Violation Description: Failure to properly label hazardous waste accumulation containers with the following requirements: "Hazardous Waste", name and address of the generator, physical and chemical characteristics of the Hazardous Waste, and starting accumulation date.

Violation Notes: Returned to compliance on 07/16/2015.

Violation Division: Riverside County Department of Env Health
Violation Program: HW
Violation Source: CERS

Site ID: 90901
Site Name: All Day Smog & Tune
Violation Date: 08-24-2018
Citation: HSC 6.5 25250.22 - California Health and Safety Code, Chapter 6.5, Section(s) 25250.22

Violation Description: Failure to properly manage used oil and/or fuel filters in accordance

Map ID
Direction
Distance
Elevation

MAP FINDINGS

Site

Database(s)

EDR ID Number
EPA ID Number

ALL DAY SMOG & TUNE (Continued)

S123538539

Violation Notes: with the requirements.
Returned to compliance on 08/24/2018. OBSERVATION: Observed used oil/fuel filters being stored improperly. Specifically, lids and lock rings were not in place and label at one drum was not affixed. CORRECTIVE ACTION: Owner/operator shall maintain drums closed when not in use and shall maintain properly labeled with accumulation time and contents.

Violation Division: Riverside County Department of Env Health
Violation Program: HW
Violation Source: CERS

Site ID: 90901
Site Name: All Day Smog & Tune
Violation Date: 10-17-2018
Citation: 22 CCR 16 66266.81(a)(4)(B) - California Code of Regulations, Title 22, Chapter 16, Section(s) 66266.81(a)(4)(B)

Violation Description: Failure to retain for at least three years a legible copy of each manifest or bill of lading which identifies spent lead-acid storage batteries shipped to a person who stores the batteries or who uses, reuses, recycles or reclaims the batteries or their components.

Violation Notes: Returned to compliance on 04/18/2019. OBSERVATION: Observed inadequate lead-acid battery disposal records. Provide proof of battery core exchanges from 2015-present. CORRECTIVE ACTION: Owner/operator shall retain lead-acid battery disposal records for 3 years.

Violation Division: Riverside County Department of Env Health
Violation Program: HW
Violation Source: CERS

Site ID: 90901
Site Name: All Day Smog & Tune
Violation Date: 10-17-2018
Citation: 40 CFR 1 265.31 - U.S. Code of Federal Regulations, Title 40, Chapter 1, Section(s) 265.31

Violation Description: Failure to maintain and operate the facility to minimize the possibility of a fire, explosion, or any unplanned sudden or non-sudden release of hazardous waste or hazardous waste constituents to air, soil, or surface water which could threaten human health or the environment.

Violation Notes: Returned to compliance on 05/17/2019. OBSERVATION: Observed about 1/2 an inch of oil surrounding the waste drums at the hazardous waste storage area. CORRECTIVE ACTION: Owner/operator shall clean, and manage according to Title 22 hazardous waste regulations. Submit a statement and supporting documentation (photos) explaining how this waste was managed to this department. Recommend secondary containment trays instead of the trough design currently used due to the inability to adequately clean around waste drums.

Violation Division: Riverside County Department of Env Health
Violation Program: HW
Violation Source: CERS

Site ID: 90901
Site Name: All Day Smog & Tune
Violation Date: 08-24-2018
Citation: 22 CCR 16 66266.81(a)(4)(B) - California Code of Regulations, Title 22, Chapter 16, Section(s) 66266.81(a)(4)(B)

Violation Description: Failure to retain for at least three years a legible copy of each manifest or bill of lading which identifies spent lead-acid storage

Map ID
Direction
Distance
Elevation

MAP FINDINGS

Site

Database(s)

EDR ID Number
EPA ID Number

ALL DAY SMOG & TUNE (Continued)

S123538539

Violation Notes: batteries shipped to a person who stores the batteries or who uses, reuses, recycles or reclaims the batteries or their components. Returned to compliance on 04/18/2019. OBSERVATION: Observed inadequate lead-acid battery disposal records. CORRECTIVE ACTION: Owner/operator shall retain lead-acid battery disposal records for 3 years.

Violation Division: Riverside County Department of Env Health
Violation Program: HW
Violation Source: CERS

Site ID: 90901
Site Name: All Day Smog & Tune
Violation Date: 10-17-2018
Citation: 22 CCR 12 66262.40(a) - California Code of Regulations, Title 22, Chapter 12, Section(s) 66262.40(a)

Violation Description: Failure to keep a copy of each properly signed manifest for at least three years from the date the waste was accepted by the initial transporter. The manifest signed at the time the waste was accepted for transport shall be kept until receiving a signed copy from the designated facility which received the waste.

Violation Notes: Returned to compliance on 04/18/2019. OBSERVATION: No manifests available during inspection for 2017 or early Jan-May 2018. CORRECTIVE ACTION: Owner/operator shall obtain all manifests for hazardous waste shipments which occurred in the past 3 years. Manifests shall be made available for inspection.

Violation Division: Riverside County Department of Env Health
Violation Program: HW
Violation Source: CERS

Evaluation:
Eval General Type: Compliance Evaluation Inspection
Eval Date: 07-16-2015
Violations Found: Yes
Eval Type: Routine done by local agency
Eval Notes: Not reported
Eval Division: Riverside County Department of Env Health
Eval Program: HW
Eval Source: CERS

Eval General Type: Other/Unknown
Eval Date: 05-17-2019
Violations Found: No
Eval Type: Other, not routine, done by local agency
Eval Notes: Not reported
Eval Division: Riverside County Department of Env Health
Eval Program: HW
Eval Source: CERS

Eval General Type: Other/Unknown
Eval Date: 10-17-2018
Violations Found: Yes
Eval Type: Other, not routine, done by local agency
Eval Notes: Not reported
Eval Division: Riverside County Department of Env Health
Eval Program: HW
Eval Source: CERS

Eval General Type: Other/Unknown

Map ID
Direction
Distance
Elevation

MAP FINDINGS

Site

Database(s)

EDR ID Number
EPA ID Number

ALL DAY SMOG & TUNE (Continued)

S123538539

Eval Date: 04-18-2019
Violations Found: Yes
Eval Type: Other, not routine, done by local agency
Eval Notes: Facility reinspection conducted for violations observed in 10/2018 and 8/2018 inspections. Observed manifests and battery records available. Violation regarding hazardous waste storage area observed in continued non compliance.
Eval Division: Riverside County Department of Env Health
Eval Program: HW
Eval Source: CERS

Eval General Type: Compliance Evaluation Inspection
Eval Date: 08-24-2018
Violations Found: Yes
Eval Type: Routine done by local agency
Eval Notes: Not reported
Eval Division: Riverside County Department of Env Health
Eval Program: HW
Eval Source: CERS

Enforcement Action:
Site ID: 90901
Site Name: All Day Smog & Tune
Site Address: 28730 VIA MONTEZUMA #102
Site City: TEMECULA
Site Zip: 92590
Enf Action Date: 07-16-2015
Enf Action Type: Notice of Violation (Unified Program)
Enf Action Description: Notice of Violation Issued by the Inspector at the Time of Inspection
Enf Action Notes: Not reported
Enf Action Division: Riverside County Department of Env Health
Enf Action Program: HW
Enf Action Source: CERS

Affiliation:
Affiliation Type Desc: CUPA District
Entity Name: Riverside Cnty Env Health
Entity Title: Not reported
Affiliation Address: 4065 County Circle Drive, Room 104
Affiliation City: Riverside
Affiliation State: CA
Affiliation Country: Not reported
Affiliation Zip: 92503
Affiliation Phone: (951) 358-5055

Affiliation Type Desc: Facility Mailing Address
Entity Name: Mailing Address
Entity Title: Not reported
Affiliation Address: 28730 Via Montezuma
Affiliation City: Temecula
Affiliation State: CA
Affiliation Country: Not reported
Affiliation Zip: 92590
Affiliation Phone: Not reported

Affiliation Type Desc: Parent Corporation

Map ID
Direction
Distance
Elevation

MAP FINDINGS

Site

Database(s)

EDR ID Number
EPA ID Number

ALL DAY SMOG & TUNE (Continued)

S123538539

Entity Name: All Day Smog & Tune
Entity Title: Not reported
Affiliation Address: Not reported
Affiliation City: Not reported
Affiliation State: Not reported
Affiliation Country: Not reported
Affiliation Zip: Not reported
Affiliation Phone: Not reported

BN276
NE
1/8-1/4
0.237 mi.
1250 ft.

JAPANESE AUTO SPECIALTY INC
28730 VIA MONTEZUMA #101
TEMECULA, CA 92590
Site 4 of 5 in cluster BN

CERS HAZ WASTE

S123537648
N/A

Actual:
1012 ft.
Focus Map:
5

CERS HAZ WASTE:
Name: JAPANESE AUTO SPECIALTY INC
Address: 28730 VIA MONTEZUMA #101
City,State,Zip: TEMECULA, CA 92590
Site ID: 39432
CERS ID: 10320247
CERS Description: Hazardous Waste Generator

Affiliation:
Affiliation Type Desc: CUPA District
Entity Name: Riverside Cnty Env Health
Entity Title: Not reported
Affiliation Address: 4065 County Circle Drive, Room 104
Affiliation City: Riverside
Affiliation State: CA
Affiliation Country: Not reported
Affiliation Zip: 92503
Affiliation Phone: (951) 358-5055

Affiliation Type Desc: Facility Mailing Address
Entity Name: Mailing Address
Entity Title: Not reported
Affiliation Address: 28730 Via Montezuma
Affiliation City: Temecula
Affiliation State: CA
Affiliation Country: Not reported
Affiliation Zip: 92590
Affiliation Phone: Not reported

Affiliation Type Desc: Parent Corporation
Entity Name: Japanese Auto Specialty Inc
Entity Title: Not reported
Affiliation Address: Not reported
Affiliation City: Not reported
Affiliation State: Not reported
Affiliation Country: Not reported
Affiliation Zip: Not reported
Affiliation Phone: Not reported

Map ID
Direction
Distance
Elevation

MAP FINDINGS

Site

Database(s)

EDR ID Number
EPA ID Number

BN277
NE
1/8-1/4
0.237 mi.
1250 ft.

JOHN LAVICKA PORCHE
28730 VIA MONTEZUMA
TEMECULA, CA 92590
Site 5 of 5 in cluster BN

RCRA NonGen / NLR **1000455625**
FINDS **CAD982493470**
ECHO

Actual:
1012 ft.

RCRA NonGen / NLR:

Focus Map:
5

Date form received by agency: 1994-05-24 00:00:00.0
Facility name: JOHN LAVICKA PORCHE
Facility address: 28730 VIA MONTEZUMA
TEMECULA, CA 92590
EPA ID: CAD982493470
Contact: ENVIRONMENTAL MANAGER
Contact address: 28730 VIA MONTEZUMA
TEMECULA, CA 92390
Contact country: US
Contact telephone: 714-699-4923
Contact email: Not reported
EPA Region: 09
Classification: Non-Generator
Description: Handler: Non-Generators do not presently generate hazardous waste

Owner/Operator Summary:

Owner/operator name: JOHN LAVICKA
Owner/operator address: NOT REQUIRED
NOT REQUIRED, ME 99999
Owner/operator country: Not reported
Owner/operator telephone: 415-555-1212
Owner/operator email: Not reported
Owner/operator fax: Not reported
Owner/operator extension: Not reported
Legal status: Private
Owner/Operator Type: Owner
Owner/Op start date: Not reported
Owner/Op end date: Not reported

Owner/operator name: NOT REQUIRED
Owner/operator address: NOT REQUIRED
NOT REQUIRED, ME 99999
Owner/operator country: Not reported
Owner/operator telephone: 415-555-1212
Owner/operator email: Not reported
Owner/operator fax: Not reported
Owner/operator extension: Not reported
Legal status: Private
Owner/Operator Type: Operator
Owner/Op start date: Not reported
Owner/Op end date: Not reported

Handler Activities Summary:

U.S. importer of hazardous waste: No
Mixed waste (haz. and radioactive): No
Recycler of hazardous waste: No
Transporter of hazardous waste: No
Treater, storer or disposer of HW: No
Underground injection activity: No
On-site burner exemption: No
Furnace exemption: No

Map ID
Direction
Distance
Elevation

MAP FINDINGS

Site

Database(s)

EDR ID Number
EPA ID Number

JOHN LAVICKA PORCHE (Continued)

1000455625

Used oil fuel burner: No
Used oil processor: No
User oil refiner: No
Used oil fuel marketer to burner: No
Used oil Specification marketer: No
Used oil transfer facility: No
Used oil transporter: No

Violation Status: No violations found

FINDS:

Registry ID: 110006479783

Environmental Interest/Information System

RCRAInfo is a national information system that supports the Resource Conservation and Recovery Act (RCRA) program through the tracking of events and activities related to facilities that generate, transport, and treat, store, or dispose of hazardous waste. RCRAInfo allows RCRA program staff to track the notification, permit, compliance, and corrective action activities required under RCRA.

[Click this hyperlink](#) while viewing on your computer to access additional FINDS: detail in the EDR Site Report.

ECHO:

Envid: 1000455625
Registry ID: 110006479783
DFR URL: <http://echo.epa.gov/detailed-facility-report?fid=110006479783>

**BH278
SW
1/8-1/4
0.237 mi.
1254 ft.**

**CITY OF TEMECULA MAINTENANCE YARD/OLD CITY HALL/TV
43200 BUSINESS PARK DR
TEMECULA, CA 92590**

**RCRA NonGen / NLR 1024805435
CAL000263633**

Site 6 of 8 in cluster BH

**Actual:
1016 ft.**

RCRA NonGen / NLR:

Date form received by agency: 2002-12-12 00:00:00.0

**Focus Map:
5**

Facility name: CITY OF TEMECULA MAINTENANCE YARD/OLD CITY HALL/TVE2
Facility address: 43200 BUSINESS PARK DR
TEMECULA, CA 92590
EPA ID: CAL000263633
Mailing address: 41000 MAIN STREET
TEMECULA, CA 92590-0000
Contact: RODNEY TIDWELL
Contact address: 41000 MAIN ST
TEMECULA, CA 92590
Contact country: Not reported
Contact telephone: 951-303-5497
Contact email: RODNEY.TIDWELL@CITYOFTEMECULA.ORG
EPA Region: 09
Classification: Non-Generator
Description: Handler: Non-Generators do not presently generate hazardous waste

Owner/Operator Summary:

Owner/operator name: CITY OF TEMECULA
Owner/operator address: 41000 MAIN STREET

Map ID
Direction
Distance
Elevation

MAP FINDINGS

Site

Database(s)

EDR ID Number
EPA ID Number

CITY OF TEMECULA MAINTENANCE YARD/OLD CITY HALL/TVE2 (Continued)

1024805435

Owner/operator country: TEMECULA, CA 92590
Owner/operator telephone: Not reported
Owner/operator email: 951-694-6411
Owner/operator fax: Not reported
Owner/operator extension: Not reported
Legal status: Other
Owner/Operator Type: Owner
Owner/Op start date: Not reported
Owner/Op end date: Not reported

Owner/operator name: RODNEY TIDWELL
Owner/operator address: 41000 MAIN ST
TEMECULA, CA 92590

Owner/operator country: Not reported
Owner/operator telephone: 951-303-5497
Owner/operator email: Not reported
Owner/operator fax: Not reported
Owner/operator extension: Not reported
Legal status: Other
Owner/Operator Type: Operator
Owner/Op start date: Not reported
Owner/Op end date: Not reported

Handler Activities Summary:

U.S. importer of hazardous waste: No
Mixed waste (haz. and radioactive): No
Recycler of hazardous waste: No
Transporter of hazardous waste: Yes
Treater, storer or disposer of HW: No
Underground injection activity: No
On-site burner exemption: No
Furnace exemption: No
Used oil fuel burner: No
Used oil processor: No
User oil refiner: No
Used oil fuel marketer to burner: No
Used oil Specification marketer: No
Used oil transfer facility: No
Used oil transporter: No

Violation Status: No violations found

BH279
SW
1/8-1/4
0.237 mi.
1254 ft.

RIVERSIDE COUNTY DEPT OF WASTE RESOURCES
43200 BUSINESS PARK DR
TEMECULA, CA 92590
Site 7 of 8 in cluster BH

RCRA NonGen / NLR **1024785068**
CAH111001199

Actual:
1016 ft.

RCRA NonGen / NLR:

Date form received by agency: 2006-06-20 00:00:00.0

Focus Map:
5

Facility name: RIVERSIDE COUNTY DEPT OF WASTE RESOURCES
Facility address: 43200 BUSINESS PARK DR
TEMECULA, CA 92590
EPA ID: CAH111001199
Mailing address: 14310 FREDERICK ST
MORENO VALLEY, CA 92553
Contact: DIANE CHRISTENSEN

Map ID
Direction
Distance
Elevation

MAP FINDINGS

Site

Database(s)

EDR ID Number
EPA ID Number

RIVERSIDE COUNTY DEPT OF WASTE RESOURCES (Continued)

1024785068

Contact address: 14310 FREDERICK ST
MORENO VALLEY, CA 92553
Contact country: Not reported
Contact telephone: 951-486-3282
Contact email: DCHRISTENSEN@CO.RIVERSIDE.CA.US
EPA Region: 09
Classification: Non-Generator
Description: Handler: Non-Generators do not presently generate hazardous waste

Owner/Operator Summary:

Owner/operator name: RIVERSIDE COUNTY DEPT OF WASTE RESO
Owner/operator address: 14310 FREDERICK ST
MORENO VALLEY, CA 92553
Owner/operator country: Not reported
Owner/operator telephone: 000-000-0000
Owner/operator email: Not reported
Owner/operator fax: Not reported
Owner/operator extension: Not reported
Legal status: Other
Owner/Operator Type: Owner
Owner/Op start date: Not reported
Owner/Op end date: Not reported

Owner/operator name: DIANE CHRISTENSEN
Owner/operator address: 14310 FREDERICK ST
MORENO VALLEY, CA 92553
Owner/operator country: Not reported
Owner/operator telephone: 951-486-3282
Owner/operator email: Not reported
Owner/operator fax: Not reported
Owner/operator extension: Not reported
Legal status: Other
Owner/Operator Type: Operator
Owner/Op start date: Not reported
Owner/Op end date: Not reported

Handler Activities Summary:

U.S. importer of hazardous waste: No
Mixed waste (haz. and radioactive): No
Recycler of hazardous waste: No
Transporter of hazardous waste: Yes
Treater, storer or disposer of HW: No
Underground injection activity: No
On-site burner exemption: No
Furnace exemption: No
Used oil fuel burner: No
Used oil processor: No
User oil refiner: No
Used oil fuel marketer to burner: No
Used oil Specification marketer: No
Used oil transfer facility: No
Used oil transporter: No

Violation Status: No violations found

Map ID
 Direction
 Distance
 Elevation

MAP FINDINGS

Site

Database(s)

EDR ID Number
 EPA ID Number

BH280 **TEMECULA CITY MS4**
SW **43200 BUSINESS PARK DR**
1/8-1/4 **TEMECULA, CA 92590**
0.237 mi.
1254 ft. **Site 8 of 8 in cluster BH**

CERS HAZ WASTE **S106105439**
ENF **N/A**
HAZNET
WDS
CIWQS
CERS

Actual:
1016 ft.

Focus Map:
5

CERS HAZ WASTE:

Name: TEMECULA THHWCF
 Address: 43200 BUSINESS PARK DR
 City,State,Zip: TEMECULA, CA 92590
 Site ID: 557949
 CERS ID: 10322197
 CERS Description: Hazardous Waste Generator

Name: TEMECULA THHWCF
 Address: 43200 BUSINESS PARK DR
 City,State,Zip: TEMECULA, CA 92590
 Site ID: 557949
 CERS ID: 10322197
 CERS Description: Household Hazardous Waste Collection

ENF:

Name: LOWER REACH PECHANGA PARKWAY
 Address: 43200 BUSINESS PARK
 City,State,Zip: TEMECULA, CA 92589
 Region: 9
 Facility Id: 237548
 Agency Name: Temecula City
 Place Type: All Other
 Place Subtype: Dredge/Fill Site
 Facility Type: Unknown
 Agency Type: City Agency
 # Of Agencies: 1
 Place Latitude: Not reported
 Place Longitude: Not reported
 SIC Code 1: Not reported
 SIC Desc 1: Not reported
 SIC Code 2: Not reported
 SIC Desc 2: Not reported
 SIC Code 3: Not reported
 SIC Desc 3: Not reported
 NAICS Code 1: Not reported
 NAICS Desc 1: Not reported
 NAICS Code 2: Not reported
 NAICS Desc 2: Not reported
 NAICS Code 3: Not reported
 NAICS Desc 3: Not reported
 # Of Places: 1
 Source Of Facility: Reg Meas
 Design Flow: Not reported
 Threat To Water Quality: 0
 Complexity: C
 Pretreatment: Not reported
 Facility Waste Type: Not reported
 Facility Waste Type 2: Not reported
 Facility Waste Type 3: Not reported
 Facility Waste Type 4: Not reported
 Program: CERFILLEXC

Map ID
Direction
Distance
Elevation

MAP FINDINGS

Site

Database(s)

EDR ID Number
EPA ID Number

TEMECULA CITY MS4 (Continued)

S106105439

Program Category1: CER
Program Category2: CER
Of Programs: 1
WDID: 9 000001355
Reg Measure Id: 214354
Reg Measure Type: 401 Certification
Region: 9
Order #: Not reported
Npdes# CA#: Not reported
Major-Minor: Not reported
Npdes Type: Not reported
Reclamation: Not reported
Dredge Fill Fee: Not reported
301H: Not reported
Application Fee Amt Received: Not reported
Status: Historical
Status Date: 01/13/2014
Effective Date: 11/02/2004
Expiration/Review Date: Not reported
Termination Date: Not reported
WDR Review - Amend: Not reported
WDR Review - Revise/Renew: Not reported
WDR Review - Rescind: Not reported
WDR Review - No Action Required: Not reported
WDR Review - Pending: Not reported
WDR Review - Planned: Not reported
Status Enrollee: N
Individual/General: I
Fee Code: Not reported
Direction/Voice: Passive
Enforcement Id(EID): 375209
Region: 9
Order / Resolution Number: Not reported
Enforcement Action Type: Staff Enforcement Letter
Effective Date: 04/18/2006
Adoption/Issuance Date: 04/18/2006
Achieve Date: Not reported
Termination Date: 04/18/2006
ACL Issuance Date: Not reported
EPL Issuance Date: Not reported
Status: Historical
Title: SEL 04/18/2006 for Temecula City
Description: SEL via email to Aldo Licitra for violations of two 401
certs: 04C-107 (RM 214354) and 03C-026 (RM 214240)
Program: CERFILLEXC
Latest Milestone Completion Date: Not reported
Of Programs1: 1
Total Assessment Amount: 0
Initial Assessed Amount: 0
Liability \$ Amount: 0
Project \$ Amount: 0
Liability \$ Paid: 0
Project \$ Completed: 0
Total \$ Paid/Completed Amount: 0
Name: TEMECULA CITY MS4
Address: 43200 BUSINESS PARK DR

Map ID
Direction
Distance
Elevation

MAP FINDINGS

Site

Database(s)

EDR ID Number
EPA ID Number

TEMECULA CITY MS4 (Continued)

S106105439

City,State,Zip:	TEMECULA, CA 92590
Region:	9
Facility Id:	214666
Agency Name:	Not reported
Place Type:	Utility
Place Subtype:	MS4
Facility Type:	Municipal/Domestic
Agency Type:	Not reported
# Of Agencies:	Not reported
Place Latitude:	33.50293
Place Longitude:	-117.16327
SIC Code 1:	9511
SIC Desc 1:	Air and Water Resource and Solid Waste Management
SIC Code 2:	Not reported
SIC Desc 2:	Not reported
SIC Code 3:	Not reported
SIC Desc 3:	Not reported
NAICS Code 1:	Not reported
NAICS Desc 1:	Not reported
NAICS Code 2:	Not reported
NAICS Desc 2:	Not reported
NAICS Code 3:	Not reported
NAICS Desc 3:	Not reported
# Of Places:	1
Source Of Facility:	Enf Action
Design Flow:	Not reported
Threat To Water Quality:	Not reported
Complexity:	Not reported
Pretreatment:	Not reported
Facility Waste Type:	Not reported
Facility Waste Type 2:	Not reported
Facility Waste Type 3:	Not reported
Facility Waste Type 4:	Not reported
Program:	Not reported
Program Category1:	Not reported
Program Category2:	NPDESSW
# Of Programs:	Not reported
WDID:	Not reported
Reg Measure Id:	Not reported
Reg Measure Type:	Not reported
Region:	Not reported
Order #:	Not reported
Npdes# CA#:	Not reported
Major-Minor:	Not reported
Npdes Type:	Not reported
Reclamation:	Not reported
Dredge Fill Fee:	Not reported
301H:	Not reported
Application Fee Amt Received:	Not reported
Status:	Not reported
Status Date:	Not reported
Effective Date:	Not reported
Expiration/Review Date:	Not reported
Termination Date:	Not reported
WDR Review - Amend:	Not reported
WDR Review - Revise/Renew:	Not reported
WDR Review - Rescind:	Not reported

Map ID
Direction
Distance
Elevation

MAP FINDINGS

Site

Database(s)

EDR ID Number
EPA ID Number

TEMECULA CITY MS4 (Continued)

S106105439

WDR Review - No Action Required:	Not reported
WDR Review - Pending:	Not reported
WDR Review - Planned:	Not reported
Status Enrollee:	Not reported
Individual/General:	Not reported
Fee Code:	Not reported
Direction/Voice:	Not reported
Enforcement Id(EID):	403761
Region:	9
Order / Resolution Number:	R9-2015-0185
Enforcement Action Type:	Notice of Violation
Effective Date:	11/17/2015
Adoption/Issuance Date:	11/17/2015
Achieve Date:	Not reported
Termination Date:	11/17/2015
ACL Issuance Date:	Not reported
EPL Issuance Date:	Not reported
Status:	Historical
Title:	NOV R9-2015-0185 11/17/2015 for Temecula City
Description:	Failure to coordinate with Water Districts and failure to prevent/prohibit over irrigation discharges.
Program:	MNSTW1
Latest Milestone Completion Date:	Not reported
# Of Programs1:	1
Total Assessment Amount:	0
Initial Assessed Amount:	0
Liability \$ Amount:	0
Project \$ Amount:	0
Liability \$ Paid:	0
Project \$ Completed:	0
Total \$ Paid/Completed Amount:	0
Name:	TEMECULA CITY MS4
Address:	43200 BUSINESS PARK DR
City,State,Zip:	TEMECULA, CA 92590
Region:	9
Facility Id:	214666
Agency Name:	Not reported
Place Type:	Utility
Place Subtype:	MS4
Facility Type:	Municipal/Domestic
Agency Type:	Not reported
# Of Agencies:	Not reported
Place Latitude:	33.50293
Place Longitude:	-117.16327
SIC Code 1:	9511
SIC Desc 1:	Air and Water Resource and Solid Waste Management
SIC Code 2:	Not reported
SIC Desc 2:	Not reported
SIC Code 3:	Not reported
SIC Desc 3:	Not reported
NAICS Code 1:	Not reported
NAICS Desc 1:	Not reported
NAICS Code 2:	Not reported
NAICS Desc 2:	Not reported
NAICS Code 3:	Not reported
NAICS Desc 3:	Not reported

Map ID
Direction
Distance
Elevation

MAP FINDINGS

Site

Database(s)

EDR ID Number
EPA ID Number

TEMECULA CITY MS4 (Continued)

S106105439

# Of Places:	1
Source Of Facility:	Enf Action
Design Flow:	Not reported
Threat To Water Quality:	Not reported
Complexity:	Not reported
Pretreatment:	Not reported
Facility Waste Type:	Not reported
Facility Waste Type 2:	Not reported
Facility Waste Type 3:	Not reported
Facility Waste Type 4:	Not reported
Program:	Not reported
Program Category1:	Not reported
Program Category2:	NPDESSW
# Of Programs:	Not reported
WDID:	Not reported
Reg Measure Id:	Not reported
Reg Measure Type:	Not reported
Region:	Not reported
Order #:	Not reported
Npdes# CA#:	Not reported
Major-Minor:	Not reported
Npdes Type:	Not reported
Reclamation:	Not reported
Dredge Fill Fee:	Not reported
301H:	Not reported
Application Fee Amt Received:	Not reported
Status:	Not reported
Status Date:	Not reported
Effective Date:	Not reported
Expiration/Review Date:	Not reported
Termination Date:	Not reported
WDR Review - Amend:	Not reported
WDR Review - Revise/Renew:	Not reported
WDR Review - Rescind:	Not reported
WDR Review - No Action Required:	Not reported
WDR Review - Pending:	Not reported
WDR Review - Planned:	Not reported
Status Enrollee:	Not reported
Individual/General:	Not reported
Fee Code:	Not reported
Direction/Voice:	Not reported
Enforcement Id(EID):	398543
Region:	9
Order / Resolution Number:	Not reported
Enforcement Action Type:	Staff Enforcement Letter
Effective Date:	10/20/2014
Adoption/Issuance Date:	10/20/2014
Achieve Date:	Not reported
Termination Date:	10/20/2014
ACL Issuance Date:	Not reported
EPL Issuance Date:	Not reported
Status:	Historical
Title:	SEL 10/20/2014 for Temecula City
Description:	Not reported
Program:	MNSTW1
Latest Milestone Completion Date:	Not reported
# Of Programs1:	1

Map ID
Direction
Distance
Elevation

MAP FINDINGS

Site

Database(s)

EDR ID Number
EPA ID Number

TEMECULA CITY MS4 (Continued)

S106105439

Total Assessment Amount:	0
Initial Assessed Amount:	0
Liability \$ Amount:	0
Project \$ Amount:	0
Liability \$ Paid:	0
Project \$ Completed:	0
Total \$ Paid/Completed Amount:	0
Name:	TEMECULA CITY MS4
Address:	43200 BUSINESS PARK DR
City,State,Zip:	TEMECULA, CA 92590
Region:	9
Facility Id:	214666
Agency Name:	Not reported
Place Type:	Utility
Place Subtype:	MS4
Facility Type:	Municipal/Domestic
Agency Type:	Not reported
# Of Agencies:	Not reported
Place Latitude:	33.50293
Place Longitude:	-117.16327
SIC Code 1:	9511
SIC Desc 1:	Air and Water Resource and Solid Waste Management
SIC Code 2:	Not reported
SIC Desc 2:	Not reported
SIC Code 3:	Not reported
SIC Desc 3:	Not reported
NAICS Code 1:	Not reported
NAICS Desc 1:	Not reported
NAICS Code 2:	Not reported
NAICS Desc 2:	Not reported
NAICS Code 3:	Not reported
NAICS Desc 3:	Not reported
# Of Places:	1
Source Of Facility:	Enf Action
Design Flow:	Not reported
Threat To Water Quality:	Not reported
Complexity:	Not reported
Pretreatment:	Not reported
Facility Waste Type:	Not reported
Facility Waste Type 2:	Not reported
Facility Waste Type 3:	Not reported
Facility Waste Type 4:	Not reported
Program:	Not reported
Program Category1:	Not reported
Program Category2:	NPDESSW
# Of Programs:	Not reported
WDID:	Not reported
Reg Measure Id:	Not reported
Reg Measure Type:	Not reported
Region:	Not reported
Order #:	Not reported
Npdes# CA#:	Not reported
Major-Minor:	Not reported
Npdes Type:	Not reported
Reclamation:	Not reported
Dredge Fill Fee:	Not reported

Map ID
Direction
Distance
Elevation

MAP FINDINGS

Site

Database(s)

EDR ID Number
EPA ID Number

TEMECULA CITY MS4 (Continued)

S106105439

301H: Not reported
Application Fee Amt Received: Not reported
Status: Not reported
Status Date: Not reported
Effective Date: Not reported
Expiration/Review Date: Not reported
Termination Date: Not reported
WDR Review - Amend: Not reported
WDR Review - Revise/Renew: Not reported
WDR Review - Rescind: Not reported
WDR Review - No Action Required: Not reported
WDR Review - Pending: Not reported
WDR Review - Planned: Not reported
Status Enrollee: Not reported
Individual/General: Not reported
Fee Code: Not reported
Direction/Voice: Not reported
Enforcement Id(EID): 347715
Region: 9
Order / Resolution Number: R9-2008-0075
Enforcement Action Type: 13267 Letter
Effective Date: 07/03/2008
Adoption/Issuance Date: Not reported
Achieve Date: Not reported
Termination Date: 08/04/2008
ACL Issuance Date: Not reported
EPL Issuance Date: Not reported
Status: Historical
Title: 13267 letter No. R9-2008-0075
Description: 13267 letter requesting information about correcting violations. NOV for violations of their municipal permit including the land development, construction and illicit discharge detection and elimination components.
Program: MNSTW1
Latest Milestone Completion Date: Not reported
Of Programs1: 1
Total Assessment Amount: 0
Initial Assessed Amount: 0
Liability \$ Amount: 0
Project \$ Amount: 0
Liability \$ Paid: 0
Project \$ Completed: 0
Total \$ Paid/Completed Amount: 0

HAZNET:

Name: RIVERSIDE COUNTY DEPT OF WASTE RESOURCES
Address: 43200 BUSINESS PARK DR
Address 2: Not reported
City,State,Zip: TEMECULA, CA 92590
Year: 2015
Gepaid: CAH111001199
Contact: DIANE CHRISTENSEN
Telephone: 9514863282
Mailing Name: Not reported
Mailing Address: 14310 FREDERICK ST
Gen County: 33
Waste Category: Household waste

Map ID
Direction
Distance
Elevation

MAP FINDINGS

Site

Database(s)

EDR ID Number
EPA ID Number

TEMECULA CITY MS4 (Continued)

S106105439

TSD EPA ID: UTD981552177
TSD County: 99
Disposal Method: Incineration--Thermal Destruction Other Than Use As A Fuel
Tons: 0.054

Additional Info:

Year: 2015
Shipment Date: 20150124
Creation Date: Not reported
Receipt Date: Not reported
Manifest ID: 008056093FLE
Gen EPA ID: CAH111001199
Trans EPA ID: MAD039322250
Trans Name: CLEAN HARBORS ENVIRONMENTAL SERVICES INC
Trans 2 EPA ID: AZR000513770
Trans 2 Name: SLT
TSD EPA ID: UTD981552177
Trans Name: CLEAN HARBORS ARAGONITE LLC
TSD EPA Alt EPA ID: Not reported
TSD EPA Alt Name: Not reported
Waste Code: 612
RCRA Code: Not reported
Meth Code: H040
Quantity Tons: 0.1055
Waste Quantity: 211
Quantity Unit: P
Additional Code 1: Not reported
Additional Code 2: Not reported
Additional Code 3: Not reported
Additional Code 4: Not reported
Additional Code 5: Not reported

Year: 2015
Shipment Date: 20150124
Creation Date: Not reported
Receipt Date: Not reported
Manifest ID: 008056093FLE
Gen EPA ID: CAH111001199
Trans EPA ID: MAD039322250
Trans Name: CLEAN HARBORS ENVIRONMENTAL SERVICES INC
Trans 2 EPA ID: AZR000513770
Trans 2 Name: SLT
TSD EPA ID: UTD981552177
Trans Name: CLEAN HARBORS ARAGONITE LLC
TSD EPA Alt EPA ID: Not reported
TSD EPA Alt Name: Not reported
Waste Code: 612
RCRA Code: Not reported
Meth Code: H040
Quantity Tons: 0.0985
Waste Quantity: 197
Quantity Unit: P
Additional Code 1: Not reported
Additional Code 2: Not reported
Additional Code 3: Not reported
Additional Code 4: Not reported
Additional Code 5: Not reported

Map ID
Direction
Distance
Elevation

MAP FINDINGS

Site

Database(s)

EDR ID Number
EPA ID Number

TEMECULA CITY MS4 (Continued)

S106105439

Year: 2015
Shipment Date: 20150124
Creation Date: Not reported
Receipt Date: Not reported
Manifest ID: 008056093FLE
Gen EPA ID: CAH111001199
Trans EPA ID: MAD039322250
Trans Name: CLEAN HARBORS ENVIRONMENTAL SERVICES INC
Trans 2 EPA ID: AZR000513770
Trans 2 Name: SLT
TSDf EPA ID: UTD981552177
Trans Name: CLEAN HARBORS ARAGONITE LLC
TSDf Alt EPA ID: Not reported
TSDf Alt Name: Not reported
Waste Code: 612
RCRA Code: Not reported
Meth Code: H040
Quantity Tons: 0.177
Waste Quantity: 354
Quantity Unit: P
Additional Code 1: Not reported
Additional Code 2: Not reported
Additional Code 3: Not reported
Additional Code 4: Not reported
Additional Code 5: Not reported

Year: 2015
Shipment Date: 20150124
Creation Date: Not reported
Receipt Date: Not reported
Manifest ID: 008056093FLE
Gen EPA ID: CAH111001199
Trans EPA ID: MAD039322250
Trans Name: CLEAN HARBORS ENVIRONMENTAL SERVICES INC
Trans 2 EPA ID: AZR000513770
Trans 2 Name: SLT
TSDf EPA ID: UTD981552177
Trans Name: CLEAN HARBORS ARAGONITE LLC
TSDf Alt EPA ID: Not reported
TSDf Alt Name: Not reported
Waste Code: 612
RCRA Code: Not reported
Meth Code: H141
Quantity Tons: 0.0045
Waste Quantity: 9
Quantity Unit: P
Additional Code 1: Not reported
Additional Code 2: Not reported
Additional Code 3: Not reported
Additional Code 4: Not reported
Additional Code 5: Not reported

Year: 2015
Shipment Date: 20150124
Creation Date: Not reported
Receipt Date: Not reported
Manifest ID: 008056093FLE

Map ID
Direction
Distance
Elevation

MAP FINDINGS

Site

Database(s)

EDR ID Number
EPA ID Number

TEMECULA CITY MS4 (Continued)

S106105439

Gen EPA ID: CAH111001199
Trans EPA ID: MAD039322250
Trans Name: CLEAN HARBORS ENVIRONMENTAL SERVICES INC
Trans 2 EPA ID: AZR000513770
Trans 2 Name: SLT
TSDf EPA ID: UTD981552177
Trans Name: CLEAN HARBORS ARAGONITE LLC
TSDf Alt EPA ID: Not reported
TSDf Alt Name: Not reported
Waste Code: Not reported
RCRA Code: Not reported
Meth Code: H040
Quantity Tons: Not reported
Waste Quantity: Not reported
Quantity Unit: Not reported
Additional Code 1: Not reported
Additional Code 2: Not reported
Additional Code 3: Not reported
Additional Code 4: Not reported
Additional Code 5: Not reported

Year: 2015
Shipment Date: 20150124
Creation Date: Not reported
Receipt Date: Not reported
Manifest ID: 008056093FLE
Gen EPA ID: CAH111001199
Trans EPA ID: MAD039322250
Trans Name: CLEAN HARBORS ENVIRONMENTAL SERVICES INC
Trans 2 EPA ID: AZR000513770
Trans 2 Name: SLT
TSDf EPA ID: UTD981552177
Trans Name: CLEAN HARBORS ARAGONITE LLC
TSDf Alt EPA ID: Not reported
TSDf Alt Name: Not reported
Waste Code: 612
RCRA Code: Not reported
Meth Code: H040
Quantity Tons: 0.008
Waste Quantity: 16
Quantity Unit: P
Additional Code 1: Not reported
Additional Code 2: Not reported
Additional Code 3: Not reported
Additional Code 4: Not reported
Additional Code 5: Not reported

Year: 2015
Shipment Date: 20150124
Creation Date: Not reported
Receipt Date: Not reported
Manifest ID: 008056093FLE
Gen EPA ID: CAH111001199
Trans EPA ID: MAD039322250
Trans Name: CLEAN HARBORS ENVIRONMENTAL SERVICES INC
Trans 2 EPA ID: AZR000513770
Trans 2 Name: SLT

Map ID
Direction
Distance
Elevation

MAP FINDINGS

Site

Database(s)

EDR ID Number
EPA ID Number

TEMECULA CITY MS4 (Continued)

S106105439

TSDF EPA ID:	UTD981552177
Trans Name:	CLEAN HARBORS ARAGONITE LLC
TSDF Alt EPA ID:	Not reported
TSDF Alt Name:	Not reported
Waste Code:	612
RCRA Code:	Not reported
Meth Code:	Not reported
Quantity Tons:	0.0475
Waste Quantity:	95
Quantity Unit:	P
Additional Code 1:	Not reported
Additional Code 2:	Not reported
Additional Code 3:	Not reported
Additional Code 4:	Not reported
Additional Code 5:	Not reported
Year:	2015
Shipment Date:	20150124
Creation Date:	Not reported
Receipt Date:	Not reported
Manifest ID:	008056094FLE
Gen EPA ID:	CAH111001199
Trans EPA ID:	MAD039322250
Trans Name:	CLEAN HARBORS ENVIRONMENTAL SERVICES INC
Trans 2 EPA ID:	Not reported
Trans 2 Name:	Not reported
TSDF EPA ID:	NED981723513
Trans Name:	CLEAN HARBORS ENV SERVICES INC
TSDF Alt EPA ID:	Not reported
TSDF Alt Name:	Not reported
Waste Code:	612
RCRA Code:	Not reported
Meth Code:	H040
Quantity Tons:	0.238
Waste Quantity:	476
Quantity Unit:	P
Additional Code 1:	Not reported
Additional Code 2:	Not reported
Additional Code 3:	Not reported
Additional Code 4:	Not reported
Additional Code 5:	Not reported
Year:	2015
Shipment Date:	20150124
Creation Date:	Not reported
Receipt Date:	Not reported
Manifest ID:	008056095FLE
Gen EPA ID:	CAH111001199
Trans EPA ID:	MAD039322250
Trans Name:	CLEAN HARBORS ENVIRONMENTAL SERVICES INC
Trans 2 EPA ID:	Not reported
Trans 2 Name:	Not reported
TSDF EPA ID:	CAD044429835
Trans Name:	CLEAN HARBORS WILMINGTON LLC
TSDF Alt EPA ID:	Not reported
TSDF Alt Name:	Not reported
Waste Code:	612

Map ID
Direction
Distance
Elevation

MAP FINDINGS

Site

Database(s)

EDR ID Number
EPA ID Number

TEMECULA CITY MS4 (Continued)

S106105439

RCRA Code:	Not reported
Meth Code:	H141
Quantity Tons:	0.39615
Waste Quantity:	95
Quantity Unit:	G
Additional Code 1:	Not reported
Additional Code 2:	Not reported
Additional Code 3:	Not reported
Additional Code 4:	Not reported
Additional Code 5:	Not reported
Year:	2015
Shipment Date:	20150124
Creation Date:	Not reported
Receipt Date:	Not reported
Manifest ID:	008056095FLE
Gen EPA ID:	CAH111001199
Trans EPA ID:	MAD039322250
Trans Name:	CLEAN HARBORS ENVIRONMENTAL SERVICES INC
Trans 2 EPA ID:	Not reported
Trans 2 Name:	Not reported
TSDf EPA ID:	CAD044429835
Trans Name:	CLEAN HARBORS WILMINGTON LLC
TSDf Alt EPA ID:	Not reported
TSDf Alt Name:	Not reported
Waste Code:	612
RCRA Code:	Not reported
Meth Code:	H141
Quantity Tons:	1.02165
Waste Quantity:	245
Quantity Unit:	G
Additional Code 1:	Not reported
Additional Code 2:	Not reported
Additional Code 3:	Not reported
Additional Code 4:	Not reported
Additional Code 5:	Not reported
Year:	2015
Shipment Date:	20150124
Creation Date:	Not reported
Receipt Date:	Not reported
Manifest ID:	008056095FLE
Gen EPA ID:	CAH111001199
Trans EPA ID:	MAD039322250
Trans Name:	CLEAN HARBORS ENVIRONMENTAL SERVICES INC
Trans 2 EPA ID:	Not reported
Trans 2 Name:	Not reported
TSDf EPA ID:	CAD044429835
Trans Name:	CLEAN HARBORS WILMINGTON LLC
TSDf Alt EPA ID:	Not reported
TSDf Alt Name:	Not reported
Waste Code:	612
RCRA Code:	Not reported
Meth Code:	H141
Quantity Tons:	0.506
Waste Quantity:	1012
Quantity Unit:	P

Map ID
Direction
Distance
Elevation

MAP FINDINGS

Site

Database(s)

EDR ID Number
EPA ID Number

TEMECULA CITY MS4 (Continued)

S106105439

Additional Code 1:	Not reported
Additional Code 2:	Not reported
Additional Code 3:	Not reported
Additional Code 4:	Not reported
Additional Code 5:	Not reported
Year:	2015
Shipment Date:	20150124
Creation Date:	Not reported
Receipt Date:	Not reported
Manifest ID:	008056095FLE
Gen EPA ID:	CAH111001199
Trans EPA ID:	MAD039322250
Trans Name:	CLEAN HARBORS ENVIRONMENTAL SERVICES INC
Trans 2 EPA ID:	Not reported
Trans 2 Name:	Not reported
TSDf EPA ID:	CAD044429835
Trans Name:	CLEAN HARBORS WILMINGTON LLC
TSDf Alt EPA ID:	Not reported
TSDf Alt Name:	Not reported
Waste Code:	612
RCRA Code:	Not reported
Meth Code:	H141
Quantity Tons:	0.411
Waste Quantity:	822
Quantity Unit:	P
Additional Code 1:	Not reported
Additional Code 2:	Not reported
Additional Code 3:	Not reported
Additional Code 4:	Not reported
Additional Code 5:	Not reported
Year:	2015
Shipment Date:	20150124
Creation Date:	7/9/2015 22:15:23
Receipt Date:	20150204
Manifest ID:	008056093FLE
Gen EPA ID:	CAH111001199
Trans EPA ID:	MAD039322250
Trans Name:	CLEAN HARBORS ENVIRONMENTAL SERVICES INC
Trans 2 EPA ID:	AZR000513770
Trans 2 Name:	SLT
TSDf EPA ID:	UTD981552177
Trans Name:	CLEAN HARBORS ARAGONITE LLC
TSDf Alt EPA ID:	Not reported
TSDf Alt Name:	Not reported
Waste Code:	612
RCRA Code:	Not reported
Meth Code:	H040
Quantity Tons:	0.054
Waste Quantity:	108
Quantity Unit:	P
Additional Code 1:	Not reported
Additional Code 2:	Not reported
Additional Code 3:	Not reported
Additional Code 4:	Not reported
Additional Code 5:	Not reported

Map ID
Direction
Distance
Elevation

MAP FINDINGS

Site

Database(s)

EDR ID Number
EPA ID Number

TEMECULA CITY MS4 (Continued)

S106105439

Year: 2015
Shipment Date: 20150124
Creation Date: 8/21/2015 22:15:14
Receipt Date: 20150205
Manifest ID: 008056094FLE
Gen EPA ID: CAH111001199
Trans EPA ID: MAD039322250
Trans Name: CLEAN HARBORS ENVIRONMENTAL SERVICES INC
Trans 2 EPA ID: Not reported
Trans 2 Name: Not reported
TSDf EPA ID: NED981723513
Trans Name: CLEAN HARBORS ENV SERVICES INC
TSDf Alt EPA ID: Not reported
TSDf Alt Name: Not reported
Waste Code: 612
RCRA Code: Not reported
Meth Code: H040
Quantity Tons: 0.8435
Waste Quantity: 1687
Quantity Unit: P
Additional Code 1: Not reported
Additional Code 2: Not reported
Additional Code 3: Not reported
Additional Code 4: Not reported
Additional Code 5: Not reported

Year: 2015
Shipment Date: 20150124
Creation Date: 5/8/2015 22:15:06
Receipt Date: 20150205
Manifest ID: 008056095FLE
Gen EPA ID: CAH111001199
Trans EPA ID: MAD039322250
Trans Name: CLEAN HARBORS ENVIRONMENTAL SERVICES INC
Trans 2 EPA ID: Not reported
Trans 2 Name: Not reported
TSDf EPA ID: CAD044429835
Trans Name: CLEAN HARBORS WILMINGTON LLC
TSDf Alt EPA ID: Not reported
TSDf Alt Name: Not reported
Waste Code: 612
RCRA Code: Not reported
Meth Code: H141
Quantity Tons: 0.6095
Waste Quantity: 1219
Quantity Unit: P
Additional Code 1: Not reported
Additional Code 2: Not reported
Additional Code 3: Not reported
Additional Code 4: Not reported
Additional Code 5: Not reported

Year: 2015
Shipment Date: 20150124
Creation Date: 5/8/2015 22:15:06
Receipt Date: 20150205
Manifest ID: 008056095FLE

Map ID
Direction
Distance
Elevation

MAP FINDINGS

Site

Database(s)

EDR ID Number
EPA ID Number

TEMECULA CITY MS4 (Continued)

S106105439

Gen EPA ID: CAH111001199
Trans EPA ID: MAD039322250
Trans Name: CLEAN HARBORS ENVIRONMENTAL SERVICES INC
Trans 2 EPA ID: Not reported
Trans 2 Name: Not reported
TSDf EPA ID: CAD044429835
Trans Name: CLEAN HARBORS WILMINGTON LLC
TSDf Alt EPA ID: Not reported
TSDf Alt Name: Not reported
Waste Code: 612
RCRA Code: Not reported
Meth Code: H141
Quantity Tons: 0.15
Waste Quantity: 300
Quantity Unit: P
Additional Code 1: Not reported
Additional Code 2: Not reported
Additional Code 3: Not reported
Additional Code 4: Not reported
Additional Code 5: Not reported

Year: 2015
Shipment Date: 20150124
Creation Date: 5/8/2015 22:15:06
Receipt Date: 20150205
Manifest ID: 008056095FLE
Gen EPA ID: CAH111001199
Trans EPA ID: MAD039322250
Trans Name: CLEAN HARBORS ENVIRONMENTAL SERVICES INC
Trans 2 EPA ID: Not reported
Trans 2 Name: Not reported
TSDf EPA ID: CAD044429835
Trans Name: CLEAN HARBORS WILMINGTON LLC
TSDf Alt EPA ID: Not reported
TSDf Alt Name: Not reported
Waste Code: 612
RCRA Code: Not reported
Meth Code: H141
Quantity Tons: 0.082
Waste Quantity: 164
Quantity Unit: P
Additional Code 1: Not reported
Additional Code 2: Not reported
Additional Code 3: Not reported
Additional Code 4: Not reported
Additional Code 5: Not reported

Year: 2015
Shipment Date: 20150124
Creation Date: 5/8/2015 22:15:06
Receipt Date: 20150205
Manifest ID: 008056095FLE
Gen EPA ID: CAH111001199
Trans EPA ID: MAD039322250
Trans Name: CLEAN HARBORS ENVIRONMENTAL SERVICES INC
Trans 2 EPA ID: Not reported
Trans 2 Name: Not reported

Map ID
Direction
Distance
Elevation

MAP FINDINGS

Site

Database(s)

EDR ID Number
EPA ID Number

TEMECULA CITY MS4 (Continued)

S106105439

TSDf EPA ID:	CAD044429835
Trans Name:	CLEAN HARBORS WILMINGTON LLC
TSDf Alt EPA ID:	Not reported
TSDf Alt Name:	Not reported
Waste Code:	612
RCRA Code:	Not reported
Meth Code:	H141
Quantity Tons:	0.34
Waste Quantity:	680
Quantity Unit:	P
Additional Code 1:	Not reported
Additional Code 2:	Not reported
Additional Code 3:	Not reported
Additional Code 4:	Not reported
Additional Code 5:	Not reported
Year:	2015
Shipment Date:	20150124
Creation Date:	10/5/2015 22:15:16
Receipt Date:	20150124
Manifest ID:	012878141JJK
Gen EPA ID:	CAH111001199
Trans EPA ID:	CAH111000450
Trans Name:	RIVERSIDE COUNTY WASTE MANAGEMENT DEPARTMENT
Trans 2 EPA ID:	Not reported
Trans 2 Name:	Not reported
TSDf EPA ID:	CAH111001253
Trans Name:	AGUA MANSA PHHWCF
TSDf Alt EPA ID:	Not reported
TSDf Alt Name:	Not reported
Waste Code:	612
RCRA Code:	Not reported
Meth Code:	H141
Quantity Tons:	0.009
Waste Quantity:	18
Quantity Unit:	P
Additional Code 1:	Not reported
Additional Code 2:	Not reported
Additional Code 3:	Not reported
Additional Code 4:	Not reported
Additional Code 5:	Not reported
Year:	2015
Shipment Date:	20150124
Creation Date:	Not reported
Receipt Date:	Not reported
Manifest ID:	012878141JJK
Gen EPA ID:	CAH111001199
Trans EPA ID:	CAH111000450
Trans Name:	RIVERSIDE COUNTY WASTE MANAGEMENT DEPARTMENT
Trans 2 EPA ID:	Not reported
Trans 2 Name:	Not reported
TSDf EPA ID:	CAH111001253
Trans Name:	AGUA MANSA PHHWCF
TSDf Alt EPA ID:	Not reported
TSDf Alt Name:	Not reported
Waste Code:	612

Map ID
Direction
Distance
Elevation

MAP FINDINGS

Site

Database(s)

EDR ID Number
EPA ID Number

TEMECULA CITY MS4 (Continued)

S106105439

RCRA Code:	Not reported
Meth Code:	H141
Quantity Tons:	0.0095
Waste Quantity:	19
Quantity Unit:	P
Additional Code 1:	Not reported
Additional Code 2:	Not reported
Additional Code 3:	Not reported
Additional Code 4:	Not reported
Additional Code 5:	Not reported
Year:	2015
Shipment Date:	20150124
Creation Date:	Not reported
Receipt Date:	Not reported
Manifest ID:	012878141JJK
Gen EPA ID:	CAH111001199
Trans EPA ID:	CAH111000450
Trans Name:	RIVERSIDE COUNTY WASTE MANAGEMENT DEPARTMENT
Trans 2 EPA ID:	Not reported
Trans 2 Name:	Not reported
TSDf EPA ID:	CAH111001253
Trans Name:	AGUA MANSA PHHWCF
TSDf Alt EPA ID:	Not reported
TSDf Alt Name:	Not reported
Waste Code:	612
RCRA Code:	Not reported
Meth Code:	H141
Quantity Tons:	0.019
Waste Quantity:	38
Quantity Unit:	P
Additional Code 1:	Not reported
Additional Code 2:	Not reported
Additional Code 3:	Not reported
Additional Code 4:	Not reported
Additional Code 5:	Not reported
Year:	2015
Shipment Date:	20150124
Creation Date:	Not reported
Receipt Date:	Not reported
Manifest ID:	012878141JJK
Gen EPA ID:	CAH111001199
Trans EPA ID:	CAH111000450
Trans Name:	RIVERSIDE COUNTY WASTE MANAGEMENT DEPARTMENT
Trans 2 EPA ID:	Not reported
Trans 2 Name:	Not reported
TSDf EPA ID:	CAH111001253
Trans Name:	AGUA MANSA PHHWCF
TSDf Alt EPA ID:	Not reported
TSDf Alt Name:	Not reported
Waste Code:	612
RCRA Code:	Not reported
Meth Code:	H141
Quantity Tons:	0.004
Waste Quantity:	8
Quantity Unit:	P

Map ID
Direction
Distance
Elevation

MAP FINDINGS

Site

Database(s)

EDR ID Number
EPA ID Number

TEMECULA CITY MS4 (Continued)

S106105439

Additional Code 1:	Not reported
Additional Code 2:	Not reported
Additional Code 3:	Not reported
Additional Code 4:	Not reported
Additional Code 5:	Not reported
Year:	2015
Shipment Date:	20150124
Creation Date:	Not reported
Receipt Date:	Not reported
Manifest ID:	012878141JJK
Gen EPA ID:	CAH111001199
Trans EPA ID:	CAH111000450
Trans Name:	RIVERSIDE COUNTY WASTE MANAGEMENT DEPARTMENT
Trans 2 EPA ID:	Not reported
Trans 2 Name:	Not reported
TSDf EPA ID:	CAH111001253
Trans Name:	AGUA MANSA PHHWCF
TSDf Alt EPA ID:	Not reported
TSDf Alt Name:	Not reported
Waste Code:	612
RCRA Code:	Not reported
Meth Code:	H141
Quantity Tons:	0.003
Waste Quantity:	6
Quantity Unit:	P
Additional Code 1:	Not reported
Additional Code 2:	Not reported
Additional Code 3:	Not reported
Additional Code 4:	Not reported
Additional Code 5:	Not reported
Year:	2015
Shipment Date:	20150124
Creation Date:	Not reported
Receipt Date:	Not reported
Manifest ID:	012878141JJK
Gen EPA ID:	CAH111001199
Trans EPA ID:	CAH111000450
Trans Name:	RIVERSIDE COUNTY WASTE MANAGEMENT DEPARTMENT
Trans 2 EPA ID:	Not reported
Trans 2 Name:	Not reported
TSDf EPA ID:	CAH111001253
Trans Name:	AGUA MANSA PHHWCF
TSDf Alt EPA ID:	Not reported
TSDf Alt Name:	Not reported
Waste Code:	612
RCRA Code:	Not reported
Meth Code:	H141
Quantity Tons:	0.2
Waste Quantity:	400
Quantity Unit:	P
Additional Code 1:	Not reported
Additional Code 2:	Not reported
Additional Code 3:	Not reported
Additional Code 4:	Not reported
Additional Code 5:	Not reported

Map ID
Direction
Distance
Elevation

MAP FINDINGS

Site

Database(s)

EDR ID Number
EPA ID Number

TEMECULA CITY MS4 (Continued)

S106105439

Year: 2015
Shipment Date: 20150124
Creation Date: Not reported
Receipt Date: Not reported
Manifest ID: 012878141JJK
Gen EPA ID: CAH111001199
Trans EPA ID: CAH111000450
Trans Name: RIVERSIDE COUNTY WASTE MANAGEMENT DEPARTMENT
Trans 2 EPA ID: Not reported
Trans 2 Name: Not reported
TSDf EPA ID: CAH111001253
Trans Name: AGUA MANSA PHHWCF
TSDf Alt EPA ID: Not reported
TSDf Alt Name: Not reported
Waste Code: 612
RCRA Code: Not reported
Meth Code: H141
Quantity Tons: 0.009
Waste Quantity: 18
Quantity Unit: P
Additional Code 1: Not reported
Additional Code 2: Not reported
Additional Code 3: Not reported
Additional Code 4: Not reported
Additional Code 5: Not reported

Year: 2015
Shipment Date: 20150124
Creation Date: Not reported
Receipt Date: Not reported
Manifest ID: 012878141JJK
Gen EPA ID: CAH111001199
Trans EPA ID: CAH111000450
Trans Name: RIVERSIDE COUNTY WASTE MANAGEMENT DEPARTMENT
Trans 2 EPA ID: Not reported
Trans 2 Name: Not reported
TSDf EPA ID: CAH111001253
Trans Name: AGUA MANSA PHHWCF
TSDf Alt EPA ID: Not reported
TSDf Alt Name: Not reported
Waste Code: 612
RCRA Code: Not reported
Meth Code: H141
Quantity Tons: 0.0095
Waste Quantity: 19
Quantity Unit: P
Additional Code 1: Not reported
Additional Code 2: Not reported
Additional Code 3: Not reported
Additional Code 4: Not reported
Additional Code 5: Not reported

Year: 2015
Shipment Date: 20150124
Creation Date: Not reported
Receipt Date: Not reported
Manifest ID: 012878141JJK

Map ID
Direction
Distance
Elevation

MAP FINDINGS

Site

Database(s)

EDR ID Number
EPA ID Number

TEMECULA CITY MS4 (Continued)

S106105439

Gen EPA ID: CAH111001199
Trans EPA ID: CAH111000450
Trans Name: RIVERSIDE COUNTY WASTE MANAGEMENT DEPARTMENT
Trans 2 EPA ID: Not reported
Trans 2 Name: Not reported
TSDf EPA ID: CAH111001253
Trans Name: AGUA MANSA PHHWCF
TSDf Alt EPA ID: Not reported
TSDf Alt Name: Not reported
Waste Code: 612
RCRA Code: Not reported
Meth Code: H141
Quantity Tons: 0.019
Waste Quantity: 38
Quantity Unit: P
Additional Code 1: Not reported
Additional Code 2: Not reported
Additional Code 3: Not reported
Additional Code 4: Not reported
Additional Code 5: Not reported

Year: 2015
Shipment Date: 20150124
Creation Date: Not reported
Receipt Date: Not reported
Manifest ID: 012878141JJK
Gen EPA ID: CAH111001199
Trans EPA ID: CAH111000450
Trans Name: RIVERSIDE COUNTY WASTE MANAGEMENT DEPARTMENT
Trans 2 EPA ID: Not reported
Trans 2 Name: Not reported
TSDf EPA ID: CAH111001253
Trans Name: AGUA MANSA PHHWCF
TSDf Alt EPA ID: Not reported
TSDf Alt Name: Not reported
Waste Code: 612
RCRA Code: Not reported
Meth Code: H141
Quantity Tons: 0.004
Waste Quantity: 8
Quantity Unit: P
Additional Code 1: Not reported
Additional Code 2: Not reported
Additional Code 3: Not reported
Additional Code 4: Not reported
Additional Code 5: Not reported

Year: 2015
Shipment Date: 20150124
Creation Date: Not reported
Receipt Date: Not reported
Manifest ID: 012878141JJK
Gen EPA ID: CAH111001199
Trans EPA ID: CAH111000450
Trans Name: RIVERSIDE COUNTY WASTE MANAGEMENT DEPARTMENT
Trans 2 EPA ID: Not reported
Trans 2 Name: Not reported

Map ID
Direction
Distance
Elevation

MAP FINDINGS

Site

Database(s)

EDR ID Number
EPA ID Number

TEMECULA CITY MS4 (Continued)

S106105439

TSDF EPA ID:	CAH111001253
Trans Name:	AGUA MANSA PHHWCF
TSDF Alt EPA ID:	Not reported
TSDF Alt Name:	Not reported
Waste Code:	612
RCRA Code:	Not reported
Meth Code:	H141
Quantity Tons:	0.003
Waste Quantity:	6
Quantity Unit:	P
Additional Code 1:	Not reported
Additional Code 2:	Not reported
Additional Code 3:	Not reported
Additional Code 4:	Not reported
Additional Code 5:	Not reported
Year:	2015
Shipment Date:	20150124
Creation Date:	Not reported
Receipt Date:	Not reported
Manifest ID:	012878141JJK
Gen EPA ID:	CAH111001199
Trans EPA ID:	CAH111000450
Trans Name:	RIVERSIDE COUNTY WASTE MANAGEMENT DEPARTMENT
Trans 2 EPA ID:	Not reported
Trans 2 Name:	Not reported
TSDF EPA ID:	CAH111001253
Trans Name:	AGUA MANSA PHHWCF
TSDF Alt EPA ID:	Not reported
TSDF Alt Name:	Not reported
Waste Code:	612
RCRA Code:	Not reported
Meth Code:	H141
Quantity Tons:	0.2
Waste Quantity:	400
Quantity Unit:	P
Additional Code 1:	Not reported
Additional Code 2:	Not reported
Additional Code 3:	Not reported
Additional Code 4:	Not reported
Additional Code 5:	Not reported
Year:	2015
Shipment Date:	20150124
Creation Date:	Not reported
Receipt Date:	Not reported
Manifest ID:	012878141JJK
Gen EPA ID:	CAH111001199
Trans EPA ID:	CAH111000450
Trans Name:	RIVERSIDE COUNTY WASTE MANAGEMENT DEPARTMENT
Trans 2 EPA ID:	Not reported
Trans 2 Name:	Not reported
TSDF EPA ID:	CAH111001253
Trans Name:	AGUA MANSA PHHWCF
TSDF Alt EPA ID:	Not reported
TSDF Alt Name:	Not reported
Waste Code:	612

Map ID
Direction
Distance
Elevation

MAP FINDINGS

Site

Database(s)

EDR ID Number
EPA ID Number

TEMECULA CITY MS4 (Continued)

S106105439

RCRA Code: Not reported
Meth Code: H141
Quantity Tons: 0.009
Waste Quantity: 18
Quantity Unit: P
Additional Code 1: Not reported
Additional Code 2: Not reported
Additional Code 3: Not reported
Additional Code 4: Not reported
Additional Code 5: Not reported

Name: RIVERSIDE COUNTY DEPT OF WASTE RESOURCES
Address: 43200 BUSINESS PARK DR
Address 2: Not reported
City,State,Zip: TEMECULA, CA 92590
Year: 2015
Gepaid: CAH111001199
Contact: DIANE CHRISTENSEN
Telephone: 9514863282
Mailing Name: Not reported
Mailing Address: 14310 FREDERICK ST
Gen County: 33
Waste Category: Household waste
TSD EPA ID: NED981723513
TSD County: 99
Disposal Method: Incineration--Thermal Destruction Other Than Use As A Fuel
Tons: 0.8435

Additional Info:

Year: 2015
Shipment Date: 20150124
Creation Date: Not reported
Receipt Date: Not reported
Manifest ID: 008056093FLE
Gen EPA ID: CAH111001199
Trans EPA ID: MAD039322250
Trans Name: CLEAN HARBORS ENVIRONMENTAL SERVICES INC
Trans 2 EPA ID: AZR000513770
Trans 2 Name: SLT
TSDF EPA ID: UTD981552177
Trans Name: CLEAN HARBORS ARAGONITE LLC
TSDF Alt EPA ID: Not reported
TSDF Alt Name: Not reported
Waste Code: 612
RCRA Code: Not reported
Meth Code: H040
Quantity Tons: 0.1055
Waste Quantity: 211
Quantity Unit: P
Additional Code 1: Not reported
Additional Code 2: Not reported
Additional Code 3: Not reported
Additional Code 4: Not reported
Additional Code 5: Not reported

Year: 2015
Shipment Date: 20150124

Map ID
Direction
Distance
Elevation

MAP FINDINGS

Site

Database(s)

EDR ID Number
EPA ID Number

TEMECULA CITY MS4 (Continued)

S106105439

Creation Date: Not reported
Receipt Date: Not reported
Manifest ID: 008056093FLE
Gen EPA ID: CAH111001199
Trans EPA ID: MAD039322250
Trans Name: CLEAN HARBORS ENVIRONMENTAL SERVICES INC
Trans 2 EPA ID: AZR000513770
Trans 2 Name: SLT
TSDf EPA ID: UTD981552177
Trans Name: CLEAN HARBORS ARAGONITE LLC
TSDf Alt EPA ID: Not reported
TSDf Alt Name: Not reported
Waste Code: 612
RCRA Code: Not reported
Meth Code: H040
Quantity Tons: 0.0985
Waste Quantity: 197
Quantity Unit: P
Additional Code 1: Not reported
Additional Code 2: Not reported
Additional Code 3: Not reported
Additional Code 4: Not reported
Additional Code 5: Not reported

Year: 2015
Shipment Date: 20150124
Creation Date: Not reported
Receipt Date: Not reported
Manifest ID: 008056093FLE
Gen EPA ID: CAH111001199
Trans EPA ID: MAD039322250
Trans Name: CLEAN HARBORS ENVIRONMENTAL SERVICES INC
Trans 2 EPA ID: AZR000513770
Trans 2 Name: SLT
TSDf EPA ID: UTD981552177
Trans Name: CLEAN HARBORS ARAGONITE LLC
TSDf Alt EPA ID: Not reported
TSDf Alt Name: Not reported
Waste Code: 612
RCRA Code: Not reported
Meth Code: H040
Quantity Tons: 0.177
Waste Quantity: 354
Quantity Unit: P
Additional Code 1: Not reported
Additional Code 2: Not reported
Additional Code 3: Not reported
Additional Code 4: Not reported
Additional Code 5: Not reported

Year: 2015
Shipment Date: 20150124
Creation Date: Not reported
Receipt Date: Not reported
Manifest ID: 008056093FLE
Gen EPA ID: CAH111001199
Trans EPA ID: MAD039322250

Map ID
Direction
Distance
Elevation

MAP FINDINGS

Site

Database(s)

EDR ID Number
EPA ID Number

TEMECULA CITY MS4 (Continued)

S106105439

Trans Name:	CLEAN HARBORS ENVIRONMENTAL SERVICES INC
Trans 2 EPA ID:	AZR000513770
Trans 2 Name:	SLT
TSDf EPA ID:	UTD981552177
Trans Name:	CLEAN HARBORS ARAGONITE LLC
TSDf Alt EPA ID:	Not reported
TSDf Alt Name:	Not reported
Waste Code:	612
RCRA Code:	Not reported
Meth Code:	H141
Quantity Tons:	0.0045
Waste Quantity:	9
Quantity Unit:	P
Additional Code 1:	Not reported
Additional Code 2:	Not reported
Additional Code 3:	Not reported
Additional Code 4:	Not reported
Additional Code 5:	Not reported
Year:	2015
Shipment Date:	20150124
Creation Date:	Not reported
Receipt Date:	Not reported
Manifest ID:	008056093FLE
Gen EPA ID:	CAH111001199
Trans EPA ID:	MAD039322250
Trans Name:	CLEAN HARBORS ENVIRONMENTAL SERVICES INC
Trans 2 EPA ID:	AZR000513770
Trans 2 Name:	SLT
TSDf EPA ID:	UTD981552177
Trans Name:	CLEAN HARBORS ARAGONITE LLC
TSDf Alt EPA ID:	Not reported
TSDf Alt Name:	Not reported
Waste Code:	Not reported
RCRA Code:	Not reported
Meth Code:	H040
Quantity Tons:	Not reported
Waste Quantity:	Not reported
Quantity Unit:	Not reported
Additional Code 1:	Not reported
Additional Code 2:	Not reported
Additional Code 3:	Not reported
Additional Code 4:	Not reported
Additional Code 5:	Not reported
Year:	2015
Shipment Date:	20150124
Creation Date:	Not reported
Receipt Date:	Not reported
Manifest ID:	008056093FLE
Gen EPA ID:	CAH111001199
Trans EPA ID:	MAD039322250
Trans Name:	CLEAN HARBORS ENVIRONMENTAL SERVICES INC
Trans 2 EPA ID:	AZR000513770
Trans 2 Name:	SLT
TSDf EPA ID:	UTD981552177
Trans Name:	CLEAN HARBORS ARAGONITE LLC

Map ID
Direction
Distance
Elevation

MAP FINDINGS

Site

Database(s)

EDR ID Number
EPA ID Number

TEMECULA CITY MS4 (Continued)

S106105439

TSDf Alt EPA ID:	Not reported
TSDf Alt Name:	Not reported
Waste Code:	612
RCRA Code:	Not reported
Meth Code:	H040
Quantity Tons:	0.008
Waste Quantity:	16
Quantity Unit:	P
Additional Code 1:	Not reported
Additional Code 2:	Not reported
Additional Code 3:	Not reported
Additional Code 4:	Not reported
Additional Code 5:	Not reported
Year:	2015
Shipment Date:	20150124
Creation Date:	Not reported
Receipt Date:	Not reported
Manifest ID:	008056093FLE
Gen EPA ID:	CAH111001199
Trans EPA ID:	MAD039322250
Trans Name:	CLEAN HARBORS ENVIRONMENTAL SERVICES INC
Trans 2 EPA ID:	AZR000513770
Trans 2 Name:	SLT
TSDf EPA ID:	UTD981552177
Trans Name:	CLEAN HARBORS ARAGONITE LLC
TSDf Alt EPA ID:	Not reported
TSDf Alt Name:	Not reported
Waste Code:	612
RCRA Code:	Not reported
Meth Code:	Not reported
Quantity Tons:	0.0475
Waste Quantity:	95
Quantity Unit:	P
Additional Code 1:	Not reported
Additional Code 2:	Not reported
Additional Code 3:	Not reported
Additional Code 4:	Not reported
Additional Code 5:	Not reported
Year:	2015
Shipment Date:	20150124
Creation Date:	Not reported
Receipt Date:	Not reported
Manifest ID:	008056094FLE
Gen EPA ID:	CAH111001199
Trans EPA ID:	MAD039322250
Trans Name:	CLEAN HARBORS ENVIRONMENTAL SERVICES INC
Trans 2 EPA ID:	Not reported
Trans 2 Name:	Not reported
TSDf EPA ID:	NED981723513
Trans Name:	CLEAN HARBORS ENV SERVICES INC
TSDf Alt EPA ID:	Not reported
TSDf Alt Name:	Not reported
Waste Code:	612
RCRA Code:	Not reported
Meth Code:	H040

Map ID
Direction
Distance
Elevation

MAP FINDINGS

Site

Database(s)

EDR ID Number
EPA ID Number

TEMECULA CITY MS4 (Continued)

S106105439

Quantity Tons:	0.238
Waste Quantity:	476
Quantity Unit:	P
Additional Code 1:	Not reported
Additional Code 2:	Not reported
Additional Code 3:	Not reported
Additional Code 4:	Not reported
Additional Code 5:	Not reported
Year:	2015
Shipment Date:	20150124
Creation Date:	Not reported
Receipt Date:	Not reported
Manifest ID:	008056095FLE
Gen EPA ID:	CAH111001199
Trans EPA ID:	MAD039322250
Trans Name:	CLEAN HARBORS ENVIRONMENTAL SERVICES INC
Trans 2 EPA ID:	Not reported
Trans 2 Name:	Not reported
TSDf EPA ID:	CAD044429835
Trans Name:	CLEAN HARBORS WILMINGTON LLC
TSDf Alt EPA ID:	Not reported
TSDf Alt Name:	Not reported
Waste Code:	612
RCRA Code:	Not reported
Meth Code:	H141
Quantity Tons:	0.39615
Waste Quantity:	95
Quantity Unit:	G
Additional Code 1:	Not reported
Additional Code 2:	Not reported
Additional Code 3:	Not reported
Additional Code 4:	Not reported
Additional Code 5:	Not reported
Year:	2015
Shipment Date:	20150124
Creation Date:	Not reported
Receipt Date:	Not reported
Manifest ID:	008056095FLE
Gen EPA ID:	CAH111001199
Trans EPA ID:	MAD039322250
Trans Name:	CLEAN HARBORS ENVIRONMENTAL SERVICES INC
Trans 2 EPA ID:	Not reported
Trans 2 Name:	Not reported
TSDf EPA ID:	CAD044429835
Trans Name:	CLEAN HARBORS WILMINGTON LLC
TSDf Alt EPA ID:	Not reported
TSDf Alt Name:	Not reported
Waste Code:	612
RCRA Code:	Not reported
Meth Code:	H141
Quantity Tons:	1.02165
Waste Quantity:	245
Quantity Unit:	G
Additional Code 1:	Not reported
Additional Code 2:	Not reported

Map ID
Direction
Distance
Elevation

MAP FINDINGS

Site

Database(s)

EDR ID Number
EPA ID Number

TEMECULA CITY MS4 (Continued)

S106105439

Additional Code 3:	Not reported
Additional Code 4:	Not reported
Additional Code 5:	Not reported
Year:	2015
Shipment Date:	20150124
Creation Date:	Not reported
Receipt Date:	Not reported
Manifest ID:	008056095FLE
Gen EPA ID:	CAH111001199
Trans EPA ID:	MAD039322250
Trans Name:	CLEAN HARBORS ENVIRONMENTAL SERVICES INC
Trans 2 EPA ID:	Not reported
Trans 2 Name:	Not reported
TSDf EPA ID:	CAD044429835
Trans Name:	CLEAN HARBORS WILMINGTON LLC
TSDf Alt EPA ID:	Not reported
TSDf Alt Name:	Not reported
Waste Code:	612
RCRA Code:	Not reported
Meth Code:	H141
Quantity Tons:	0.506
Waste Quantity:	1012
Quantity Unit:	P
Additional Code 1:	Not reported
Additional Code 2:	Not reported
Additional Code 3:	Not reported
Additional Code 4:	Not reported
Additional Code 5:	Not reported
Year:	2015
Shipment Date:	20150124
Creation Date:	Not reported
Receipt Date:	Not reported
Manifest ID:	008056095FLE
Gen EPA ID:	CAH111001199
Trans EPA ID:	MAD039322250
Trans Name:	CLEAN HARBORS ENVIRONMENTAL SERVICES INC
Trans 2 EPA ID:	Not reported
Trans 2 Name:	Not reported
TSDf EPA ID:	CAD044429835
Trans Name:	CLEAN HARBORS WILMINGTON LLC
TSDf Alt EPA ID:	Not reported
TSDf Alt Name:	Not reported
Waste Code:	612
RCRA Code:	Not reported
Meth Code:	H141
Quantity Tons:	0.411
Waste Quantity:	822
Quantity Unit:	P
Additional Code 1:	Not reported
Additional Code 2:	Not reported
Additional Code 3:	Not reported
Additional Code 4:	Not reported
Additional Code 5:	Not reported
Year:	2015

Map ID
Direction
Distance
Elevation

MAP FINDINGS

Site

Database(s)

EDR ID Number
EPA ID Number

TEMECULA CITY MS4 (Continued)

S106105439

Shipment Date: 20150124
Creation Date: 7/9/2015 22:15:23
Receipt Date: 20150204
Manifest ID: 008056093FLE
Gen EPA ID: CAH111001199
Trans EPA ID: MAD039322250
Trans Name: CLEAN HARBORS ENVIRONMENTAL SERVICES INC
Trans 2 EPA ID: AZR000513770
Trans 2 Name: SLT
TSDf EPA ID: UTD981552177
Trans Name: CLEAN HARBORS ARAGONITE LLC
TSDf Alt EPA ID: Not reported
TSDf Alt Name: Not reported
Waste Code: 612
RCRA Code: Not reported
Meth Code: H040
Quantity Tons: 0.054
Waste Quantity: 108
Quantity Unit: P
Additional Code 1: Not reported
Additional Code 2: Not reported
Additional Code 3: Not reported
Additional Code 4: Not reported
Additional Code 5: Not reported

Year: 2015
Shipment Date: 20150124
Creation Date: 8/21/2015 22:15:14
Receipt Date: 20150205
Manifest ID: 008056094FLE
Gen EPA ID: CAH111001199
Trans EPA ID: MAD039322250
Trans Name: CLEAN HARBORS ENVIRONMENTAL SERVICES INC
Trans 2 EPA ID: Not reported
Trans 2 Name: Not reported
TSDf EPA ID: NED981723513
Trans Name: CLEAN HARBORS ENV SERVICES INC
TSDf Alt EPA ID: Not reported
TSDf Alt Name: Not reported
Waste Code: 612
RCRA Code: Not reported
Meth Code: H040
Quantity Tons: 0.8435
Waste Quantity: 1687
Quantity Unit: P
Additional Code 1: Not reported
Additional Code 2: Not reported
Additional Code 3: Not reported
Additional Code 4: Not reported
Additional Code 5: Not reported

Year: 2015
Shipment Date: 20150124
Creation Date: 5/8/2015 22:15:06
Receipt Date: 20150205
Manifest ID: 008056095FLE
Gen EPA ID: CAH111001199

Map ID
Direction
Distance
Elevation

MAP FINDINGS

Site

Database(s)

EDR ID Number
EPA ID Number

TEMECULA CITY MS4 (Continued)

S106105439

Trans EPA ID:	MAD039322250
Trans Name:	CLEAN HARBORS ENVIRONMENTAL SERVICES INC
Trans 2 EPA ID:	Not reported
Trans 2 Name:	Not reported
TSDf EPA ID:	CAD044429835
Trans Name:	CLEAN HARBORS WILMINGTON LLC
TSDf Alt EPA ID:	Not reported
TSDf Alt Name:	Not reported
Waste Code:	612
RCRA Code:	Not reported
Meth Code:	H141
Quantity Tons:	0.6095
Waste Quantity:	1219
Quantity Unit:	P
Additional Code 1:	Not reported
Additional Code 2:	Not reported
Additional Code 3:	Not reported
Additional Code 4:	Not reported
Additional Code 5:	Not reported
Year:	2015
Shipment Date:	20150124
Creation Date:	5/8/2015 22:15:06
Receipt Date:	20150205
Manifest ID:	008056095FLE
Gen EPA ID:	CAH111001199
Trans EPA ID:	MAD039322250
Trans Name:	CLEAN HARBORS ENVIRONMENTAL SERVICES INC
Trans 2 EPA ID:	Not reported
Trans 2 Name:	Not reported
TSDf EPA ID:	CAD044429835
Trans Name:	CLEAN HARBORS WILMINGTON LLC
TSDf Alt EPA ID:	Not reported
TSDf Alt Name:	Not reported
Waste Code:	612
RCRA Code:	Not reported
Meth Code:	H141
Quantity Tons:	0.15
Waste Quantity:	300
Quantity Unit:	P
Additional Code 1:	Not reported
Additional Code 2:	Not reported
Additional Code 3:	Not reported
Additional Code 4:	Not reported
Additional Code 5:	Not reported
Year:	2015
Shipment Date:	20150124
Creation Date:	5/8/2015 22:15:06
Receipt Date:	20150205
Manifest ID:	008056095FLE
Gen EPA ID:	CAH111001199
Trans EPA ID:	MAD039322250
Trans Name:	CLEAN HARBORS ENVIRONMENTAL SERVICES INC
Trans 2 EPA ID:	Not reported
Trans 2 Name:	Not reported
TSDf EPA ID:	CAD044429835

Map ID
Direction
Distance
Elevation

MAP FINDINGS

Site

Database(s)

EDR ID Number
EPA ID Number

TEMECULA CITY MS4 (Continued)

S106105439

Trans Name:	CLEAN HARBORS WILMINGTON LLC
TSDf Alt EPA ID:	Not reported
TSDf Alt Name:	Not reported
Waste Code:	612
RCRA Code:	Not reported
Meth Code:	H141
Quantity Tons:	0.082
Waste Quantity:	164
Quantity Unit:	P
Additional Code 1:	Not reported
Additional Code 2:	Not reported
Additional Code 3:	Not reported
Additional Code 4:	Not reported
Additional Code 5:	Not reported
Year:	2015
Shipment Date:	20150124
Creation Date:	5/8/2015 22:15:06
Receipt Date:	20150205
Manifest ID:	008056095FLE
Gen EPA ID:	CAH111001199
Trans EPA ID:	MAD039322250
Trans Name:	CLEAN HARBORS ENVIRONMENTAL SERVICES INC
Trans 2 EPA ID:	Not reported
Trans 2 Name:	Not reported
TSDf EPA ID:	CAD044429835
Trans Name:	CLEAN HARBORS WILMINGTON LLC
TSDf Alt EPA ID:	Not reported
TSDf Alt Name:	Not reported
Waste Code:	612
RCRA Code:	Not reported
Meth Code:	H141
Quantity Tons:	0.34
Waste Quantity:	680
Quantity Unit:	P
Additional Code 1:	Not reported
Additional Code 2:	Not reported
Additional Code 3:	Not reported
Additional Code 4:	Not reported
Additional Code 5:	Not reported
Year:	2015
Shipment Date:	20150124
Creation Date:	10/5/2015 22:15:16
Receipt Date:	20150124
Manifest ID:	012878141JJK
Gen EPA ID:	CAH111001199
Trans EPA ID:	CAH111000450
Trans Name:	RIVERSIDE COUNTY WASTE MANAGEMENT DEPARTMENT
Trans 2 EPA ID:	Not reported
Trans 2 Name:	Not reported
TSDf EPA ID:	CAH111001253
Trans Name:	AGUA MANSA PHHWCF
TSDf Alt EPA ID:	Not reported
TSDf Alt Name:	Not reported
Waste Code:	612
RCRA Code:	Not reported

Map ID
Direction
Distance
Elevation

MAP FINDINGS

Site

Database(s)

EDR ID Number
EPA ID Number

TEMECULA CITY MS4 (Continued)

S106105439

Meth Code:	H141
Quantity Tons:	0.009
Waste Quantity:	18
Quantity Unit:	P
Additional Code 1:	Not reported
Additional Code 2:	Not reported
Additional Code 3:	Not reported
Additional Code 4:	Not reported
Additional Code 5:	Not reported
Year:	2015
Shipment Date:	20150124
Creation Date:	Not reported
Receipt Date:	Not reported
Manifest ID:	012878141JJK
Gen EPA ID:	CAH111001199
Trans EPA ID:	CAH111000450
Trans Name:	RIVERSIDE COUNTY WASTE MANAGEMENT DEPARTMENT
Trans 2 EPA ID:	Not reported
Trans 2 Name:	Not reported
TSDf EPA ID:	CAH111001253
Trans Name:	AGUA MANSA PHHWCF
TSDf Alt EPA ID:	Not reported
TSDf Alt Name:	Not reported
Waste Code:	612
RCRA Code:	Not reported
Meth Code:	H141
Quantity Tons:	0.0095
Waste Quantity:	19
Quantity Unit:	P
Additional Code 1:	Not reported
Additional Code 2:	Not reported
Additional Code 3:	Not reported
Additional Code 4:	Not reported
Additional Code 5:	Not reported
Year:	2015
Shipment Date:	20150124
Creation Date:	Not reported
Receipt Date:	Not reported
Manifest ID:	012878141JJK
Gen EPA ID:	CAH111001199
Trans EPA ID:	CAH111000450
Trans Name:	RIVERSIDE COUNTY WASTE MANAGEMENT DEPARTMENT
Trans 2 EPA ID:	Not reported
Trans 2 Name:	Not reported
TSDf EPA ID:	CAH111001253
Trans Name:	AGUA MANSA PHHWCF
TSDf Alt EPA ID:	Not reported
TSDf Alt Name:	Not reported
Waste Code:	612
RCRA Code:	Not reported
Meth Code:	H141
Quantity Tons:	0.019
Waste Quantity:	38
Quantity Unit:	P
Additional Code 1:	Not reported

Map ID
Direction
Distance
Elevation

MAP FINDINGS

Site

Database(s)

EDR ID Number
EPA ID Number

TEMECULA CITY MS4 (Continued)

S106105439

Additional Code 2:	Not reported
Additional Code 3:	Not reported
Additional Code 4:	Not reported
Additional Code 5:	Not reported
Year:	2015
Shipment Date:	20150124
Creation Date:	Not reported
Receipt Date:	Not reported
Manifest ID:	012878141JJK
Gen EPA ID:	CAH111001199
Trans EPA ID:	CAH111000450
Trans Name:	RIVERSIDE COUNTY WASTE MANAGEMENT DEPARTMENT
Trans 2 EPA ID:	Not reported
Trans 2 Name:	Not reported
TSDf EPA ID:	CAH111001253
Trans Name:	AGUA MANSA PHHWCF
TSDf Alt EPA ID:	Not reported
TSDf Alt Name:	Not reported
Waste Code:	612
RCRA Code:	Not reported
Meth Code:	H141
Quantity Tons:	0.004
Waste Quantity:	8
Quantity Unit:	P
Additional Code 1:	Not reported
Additional Code 2:	Not reported
Additional Code 3:	Not reported
Additional Code 4:	Not reported
Additional Code 5:	Not reported
Year:	2015
Shipment Date:	20150124
Creation Date:	Not reported
Receipt Date:	Not reported
Manifest ID:	012878141JJK
Gen EPA ID:	CAH111001199
Trans EPA ID:	CAH111000450
Trans Name:	RIVERSIDE COUNTY WASTE MANAGEMENT DEPARTMENT
Trans 2 EPA ID:	Not reported
Trans 2 Name:	Not reported
TSDf EPA ID:	CAH111001253
Trans Name:	AGUA MANSA PHHWCF
TSDf Alt EPA ID:	Not reported
TSDf Alt Name:	Not reported
Waste Code:	612
RCRA Code:	Not reported
Meth Code:	H141
Quantity Tons:	0.003
Waste Quantity:	6
Quantity Unit:	P
Additional Code 1:	Not reported
Additional Code 2:	Not reported
Additional Code 3:	Not reported
Additional Code 4:	Not reported
Additional Code 5:	Not reported

Map ID
Direction
Distance
Elevation

MAP FINDINGS

Site

Database(s)

EDR ID Number
EPA ID Number

TEMECULA CITY MS4 (Continued)

S106105439

Year: 2015
Shipment Date: 20150124
Creation Date: Not reported
Receipt Date: Not reported
Manifest ID: 012878141JJK
Gen EPA ID: CAH111001199
Trans EPA ID: CAH111000450
Trans Name: RIVERSIDE COUNTY WASTE MANAGEMENT DEPARTMENT
Trans 2 EPA ID: Not reported
Trans 2 Name: Not reported
TSDf EPA ID: CAH111001253
Trans Name: AGUA MANSA PHHWCF
TSDf Alt EPA ID: Not reported
TSDf Alt Name: Not reported
Waste Code: 612
RCRA Code: Not reported
Meth Code: H141
Quantity Tons: 0.2
Waste Quantity: 400
Quantity Unit: P
Additional Code 1: Not reported
Additional Code 2: Not reported
Additional Code 3: Not reported
Additional Code 4: Not reported
Additional Code 5: Not reported

Year: 2015
Shipment Date: 20150124
Creation Date: Not reported
Receipt Date: Not reported
Manifest ID: 012878141JJK
Gen EPA ID: CAH111001199
Trans EPA ID: CAH111000450
Trans Name: RIVERSIDE COUNTY WASTE MANAGEMENT DEPARTMENT
Trans 2 EPA ID: Not reported
Trans 2 Name: Not reported
TSDf EPA ID: CAH111001253
Trans Name: AGUA MANSA PHHWCF
TSDf Alt EPA ID: Not reported
TSDf Alt Name: Not reported
Waste Code: 612
RCRA Code: Not reported
Meth Code: H141
Quantity Tons: 0.009
Waste Quantity: 18
Quantity Unit: P
Additional Code 1: Not reported
Additional Code 2: Not reported
Additional Code 3: Not reported
Additional Code 4: Not reported
Additional Code 5: Not reported

Year: 2015
Shipment Date: 20150124
Creation Date: Not reported
Receipt Date: Not reported
Manifest ID: 012878141JJK

Map ID
Direction
Distance
Elevation

MAP FINDINGS

Site

Database(s)

EDR ID Number
EPA ID Number

TEMECULA CITY MS4 (Continued)

S106105439

Gen EPA ID: CAH111001199
Trans EPA ID: CAH111000450
Trans Name: RIVERSIDE COUNTY WASTE MANAGEMENT DEPARTMENT
Trans 2 EPA ID: Not reported
Trans 2 Name: Not reported
TSDf EPA ID: CAH111001253
Trans Name: AGUA MANSA PHHWCF
TSDf Alt EPA ID: Not reported
TSDf Alt Name: Not reported
Waste Code: 612
RCRA Code: Not reported
Meth Code: H141
Quantity Tons: 0.0095
Waste Quantity: 19
Quantity Unit: P
Additional Code 1: Not reported
Additional Code 2: Not reported
Additional Code 3: Not reported
Additional Code 4: Not reported
Additional Code 5: Not reported

Year: 2015
Shipment Date: 20150124
Creation Date: Not reported
Receipt Date: Not reported
Manifest ID: 012878141JJK
Gen EPA ID: CAH111001199
Trans EPA ID: CAH111000450
Trans Name: RIVERSIDE COUNTY WASTE MANAGEMENT DEPARTMENT
Trans 2 EPA ID: Not reported
Trans 2 Name: Not reported
TSDf EPA ID: CAH111001253
Trans Name: AGUA MANSA PHHWCF
TSDf Alt EPA ID: Not reported
TSDf Alt Name: Not reported
Waste Code: 612
RCRA Code: Not reported
Meth Code: H141
Quantity Tons: 0.019
Waste Quantity: 38
Quantity Unit: P
Additional Code 1: Not reported
Additional Code 2: Not reported
Additional Code 3: Not reported
Additional Code 4: Not reported
Additional Code 5: Not reported

Year: 2015
Shipment Date: 20150124
Creation Date: Not reported
Receipt Date: Not reported
Manifest ID: 012878141JJK
Gen EPA ID: CAH111001199
Trans EPA ID: CAH111000450
Trans Name: RIVERSIDE COUNTY WASTE MANAGEMENT DEPARTMENT
Trans 2 EPA ID: Not reported
Trans 2 Name: Not reported

Map ID
Direction
Distance
Elevation

MAP FINDINGS

Site

Database(s)

EDR ID Number
EPA ID Number

TEMECULA CITY MS4 (Continued)

S106105439

TSDf EPA ID:	CAH111001253
Trans Name:	AGUA MANSA PHHWCF
TSDf Alt EPA ID:	Not reported
TSDf Alt Name:	Not reported
Waste Code:	612
RCRA Code:	Not reported
Meth Code:	H141
Quantity Tons:	0.004
Waste Quantity:	8
Quantity Unit:	P
Additional Code 1:	Not reported
Additional Code 2:	Not reported
Additional Code 3:	Not reported
Additional Code 4:	Not reported
Additional Code 5:	Not reported
Year:	2015
Shipment Date:	20150124
Creation Date:	Not reported
Receipt Date:	Not reported
Manifest ID:	012878141JJK
Gen EPA ID:	CAH111001199
Trans EPA ID:	CAH111000450
Trans Name:	RIVERSIDE COUNTY WASTE MANAGEMENT DEPARTMENT
Trans 2 EPA ID:	Not reported
Trans 2 Name:	Not reported
TSDf EPA ID:	CAH111001253
Trans Name:	AGUA MANSA PHHWCF
TSDf Alt EPA ID:	Not reported
TSDf Alt Name:	Not reported
Waste Code:	612
RCRA Code:	Not reported
Meth Code:	H141
Quantity Tons:	0.003
Waste Quantity:	6
Quantity Unit:	P
Additional Code 1:	Not reported
Additional Code 2:	Not reported
Additional Code 3:	Not reported
Additional Code 4:	Not reported
Additional Code 5:	Not reported
Year:	2015
Shipment Date:	20150124
Creation Date:	Not reported
Receipt Date:	Not reported
Manifest ID:	012878141JJK
Gen EPA ID:	CAH111001199
Trans EPA ID:	CAH111000450
Trans Name:	RIVERSIDE COUNTY WASTE MANAGEMENT DEPARTMENT
Trans 2 EPA ID:	Not reported
Trans 2 Name:	Not reported
TSDf EPA ID:	CAH111001253
Trans Name:	AGUA MANSA PHHWCF
TSDf Alt EPA ID:	Not reported
TSDf Alt Name:	Not reported
Waste Code:	612

Map ID
Direction
Distance
Elevation

MAP FINDINGS

Site

Database(s)

EDR ID Number
EPA ID Number

TEMECULA CITY MS4 (Continued)

S106105439

RCRA Code:	Not reported
Meth Code:	H141
Quantity Tons:	0.2
Waste Quantity:	400
Quantity Unit:	P
Additional Code 1:	Not reported
Additional Code 2:	Not reported
Additional Code 3:	Not reported
Additional Code 4:	Not reported
Additional Code 5:	Not reported
Year:	2015
Shipment Date:	20150124
Creation Date:	Not reported
Receipt Date:	Not reported
Manifest ID:	012878141JJK
Gen EPA ID:	CAH111001199
Trans EPA ID:	CAH111000450
Trans Name:	RIVERSIDE COUNTY WASTE MANAGEMENT DEPARTMENT
Trans 2 EPA ID:	Not reported
Trans 2 Name:	Not reported
TSD EPA ID:	CAH111001253
Trans Name:	AGUA MANSA PHHWCF
TSD EPA Alt ID:	Not reported
TSD EPA Alt Name:	Not reported
Waste Code:	612
RCRA Code:	Not reported
Meth Code:	H141
Quantity Tons:	0.009
Waste Quantity:	18
Quantity Unit:	P
Additional Code 1:	Not reported
Additional Code 2:	Not reported
Additional Code 3:	Not reported
Additional Code 4:	Not reported
Additional Code 5:	Not reported
Name:	RIVERSIDE COUNTY DEPT OF WASTE RESOURCES
Address:	43200 BUSINESS PARK DR
Address 2:	Not reported
City,State,Zip:	TEMECULA, CA 92590
Year:	2015
Gepaid:	CAH111001199
Contact:	DIANE CHRISTENSEN
Telephone:	9514863282
Mailing Name:	Not reported
Mailing Address:	14310 FREDERICK ST
Gen County:	33
Waste Category:	Household waste
TSD EPA ID:	CAD044429835
TSD County:	19
Disposal Method:	Storage, Bulking, And/Or Transfer Off Site--No Treatment/Reovery (H010-H129) Or (H131-H135)
Tons:	1.1815
Additional Info:	
Year:	2015

Map ID
Direction
Distance
Elevation

MAP FINDINGS

Site

Database(s)

EDR ID Number
EPA ID Number

TEMECULA CITY MS4 (Continued)

S106105439

Shipment Date: 20150124
Creation Date: Not reported
Receipt Date: Not reported
Manifest ID: 008056093FLE
Gen EPA ID: CAH111001199
Trans EPA ID: MAD039322250
Trans Name: CLEAN HARBORS ENVIRONMENTAL SERVICES INC
Trans 2 EPA ID: AZR000513770
Trans 2 Name: SLT
TSDf EPA ID: UTD981552177
Trans Name: CLEAN HARBORS ARAGONITE LLC
TSDf Alt EPA ID: Not reported
TSDf Alt Name: Not reported
Waste Code: 612
RCRA Code: Not reported
Meth Code: H040
Quantity Tons: 0.1055
Waste Quantity: 211
Quantity Unit: P
Additional Code 1: Not reported
Additional Code 2: Not reported
Additional Code 3: Not reported
Additional Code 4: Not reported
Additional Code 5: Not reported

Year: 2015
Shipment Date: 20150124
Creation Date: Not reported
Receipt Date: Not reported
Manifest ID: 008056093FLE
Gen EPA ID: CAH111001199
Trans EPA ID: MAD039322250
Trans Name: CLEAN HARBORS ENVIRONMENTAL SERVICES INC
Trans 2 EPA ID: AZR000513770
Trans 2 Name: SLT
TSDf EPA ID: UTD981552177
Trans Name: CLEAN HARBORS ARAGONITE LLC
TSDf Alt EPA ID: Not reported
TSDf Alt Name: Not reported
Waste Code: 612
RCRA Code: Not reported
Meth Code: H040
Quantity Tons: 0.0985
Waste Quantity: 197
Quantity Unit: P
Additional Code 1: Not reported
Additional Code 2: Not reported
Additional Code 3: Not reported
Additional Code 4: Not reported
Additional Code 5: Not reported

Year: 2015
Shipment Date: 20150124
Creation Date: Not reported
Receipt Date: Not reported
Manifest ID: 008056093FLE
Gen EPA ID: CAH111001199

Map ID
Direction
Distance
Elevation

MAP FINDINGS

Site

Database(s)

EDR ID Number
EPA ID Number

TEMECULA CITY MS4 (Continued)

S106105439

Trans EPA ID:	MAD039322250
Trans Name:	CLEAN HARBORS ENVIRONMENTAL SERVICES INC
Trans 2 EPA ID:	AZR000513770
Trans 2 Name:	SLT
TSDf EPA ID:	UTD981552177
Trans Name:	CLEAN HARBORS ARAGONITE LLC
TSDf Alt EPA ID:	Not reported
TSDf Alt Name:	Not reported
Waste Code:	612
RCRA Code:	Not reported
Meth Code:	H040
Quantity Tons:	0.177
Waste Quantity:	354
Quantity Unit:	P
Additional Code 1:	Not reported
Additional Code 2:	Not reported
Additional Code 3:	Not reported
Additional Code 4:	Not reported
Additional Code 5:	Not reported
Year:	2015
Shipment Date:	20150124
Creation Date:	Not reported
Receipt Date:	Not reported
Manifest ID:	008056093FLE
Gen EPA ID:	CAH111001199
Trans EPA ID:	MAD039322250
Trans Name:	CLEAN HARBORS ENVIRONMENTAL SERVICES INC
Trans 2 EPA ID:	AZR000513770
Trans 2 Name:	SLT
TSDf EPA ID:	UTD981552177
Trans Name:	CLEAN HARBORS ARAGONITE LLC
TSDf Alt EPA ID:	Not reported
TSDf Alt Name:	Not reported
Waste Code:	612
RCRA Code:	Not reported
Meth Code:	H141
Quantity Tons:	0.0045
Waste Quantity:	9
Quantity Unit:	P
Additional Code 1:	Not reported
Additional Code 2:	Not reported
Additional Code 3:	Not reported
Additional Code 4:	Not reported
Additional Code 5:	Not reported
Year:	2015
Shipment Date:	20150124
Creation Date:	Not reported
Receipt Date:	Not reported
Manifest ID:	008056093FLE
Gen EPA ID:	CAH111001199
Trans EPA ID:	MAD039322250
Trans Name:	CLEAN HARBORS ENVIRONMENTAL SERVICES INC
Trans 2 EPA ID:	AZR000513770
Trans 2 Name:	SLT
TSDf EPA ID:	UTD981552177

Map ID
Direction
Distance
Elevation

MAP FINDINGS

Site

Database(s)

EDR ID Number
EPA ID Number

TEMECULA CITY MS4 (Continued)

S106105439

Trans Name:	CLEAN HARBORS ARAGONITE LLC
TSDf Alt EPA ID:	Not reported
TSDf Alt Name:	Not reported
Waste Code:	Not reported
RCRA Code:	Not reported
Meth Code:	H040
Quantity Tons:	Not reported
Waste Quantity:	Not reported
Quantity Unit:	Not reported
Additional Code 1:	Not reported
Additional Code 2:	Not reported
Additional Code 3:	Not reported
Additional Code 4:	Not reported
Additional Code 5:	Not reported
Year:	2015
Shipment Date:	20150124
Creation Date:	Not reported
Receipt Date:	Not reported
Manifest ID:	008056093FLE
Gen EPA ID:	CAH111001199
Trans EPA ID:	MAD039322250
Trans Name:	CLEAN HARBORS ENVIRONMENTAL SERVICES INC
Trans 2 EPA ID:	AZR000513770
Trans 2 Name:	SLT
TSDf EPA ID:	UTD981552177
Trans Name:	CLEAN HARBORS ARAGONITE LLC
TSDf Alt EPA ID:	Not reported
TSDf Alt Name:	Not reported
Waste Code:	612
RCRA Code:	Not reported
Meth Code:	H040
Quantity Tons:	0.008
Waste Quantity:	16
Quantity Unit:	P
Additional Code 1:	Not reported
Additional Code 2:	Not reported
Additional Code 3:	Not reported
Additional Code 4:	Not reported
Additional Code 5:	Not reported
Year:	2015
Shipment Date:	20150124
Creation Date:	Not reported
Receipt Date:	Not reported
Manifest ID:	008056093FLE
Gen EPA ID:	CAH111001199
Trans EPA ID:	MAD039322250
Trans Name:	CLEAN HARBORS ENVIRONMENTAL SERVICES INC
Trans 2 EPA ID:	AZR000513770
Trans 2 Name:	SLT
TSDf EPA ID:	UTD981552177
Trans Name:	CLEAN HARBORS ARAGONITE LLC
TSDf Alt EPA ID:	Not reported
TSDf Alt Name:	Not reported
Waste Code:	612
RCRA Code:	Not reported

Map ID
Direction
Distance
Elevation

MAP FINDINGS

Site

Database(s)

EDR ID Number
EPA ID Number

TEMECULA CITY MS4 (Continued)

S106105439

Meth Code:	Not reported
Quantity Tons:	0.0475
Waste Quantity:	95
Quantity Unit:	P
Additional Code 1:	Not reported
Additional Code 2:	Not reported
Additional Code 3:	Not reported
Additional Code 4:	Not reported
Additional Code 5:	Not reported
Year:	2015
Shipment Date:	20150124
Creation Date:	Not reported
Receipt Date:	Not reported
Manifest ID:	008056094FLE
Gen EPA ID:	CAH111001199
Trans EPA ID:	MAD039322250
Trans Name:	CLEAN HARBORS ENVIRONMENTAL SERVICES INC
Trans 2 EPA ID:	Not reported
Trans 2 Name:	Not reported
TSDf EPA ID:	NED981723513
Trans Name:	CLEAN HARBORS ENV SERVICES INC
TSDf Alt EPA ID:	Not reported
TSDf Alt Name:	Not reported
Waste Code:	612
RCRA Code:	Not reported
Meth Code:	H040
Quantity Tons:	0.238
Waste Quantity:	476
Quantity Unit:	P
Additional Code 1:	Not reported
Additional Code 2:	Not reported
Additional Code 3:	Not reported
Additional Code 4:	Not reported
Additional Code 5:	Not reported
Year:	2015
Shipment Date:	20150124
Creation Date:	Not reported
Receipt Date:	Not reported
Manifest ID:	008056095FLE
Gen EPA ID:	CAH111001199
Trans EPA ID:	MAD039322250
Trans Name:	CLEAN HARBORS ENVIRONMENTAL SERVICES INC
Trans 2 EPA ID:	Not reported
Trans 2 Name:	Not reported
TSDf EPA ID:	CAD044429835
Trans Name:	CLEAN HARBORS WILMINGTON LLC
TSDf Alt EPA ID:	Not reported
TSDf Alt Name:	Not reported
Waste Code:	612
RCRA Code:	Not reported
Meth Code:	H141
Quantity Tons:	0.39615
Waste Quantity:	95
Quantity Unit:	G
Additional Code 1:	Not reported

Map ID
Direction
Distance
Elevation

MAP FINDINGS

Site

Database(s)

EDR ID Number
EPA ID Number

TEMECULA CITY MS4 (Continued)

S106105439

Additional Code 2:	Not reported
Additional Code 3:	Not reported
Additional Code 4:	Not reported
Additional Code 5:	Not reported
Year:	2015
Shipment Date:	20150124
Creation Date:	Not reported
Receipt Date:	Not reported
Manifest ID:	008056095FLE
Gen EPA ID:	CAH111001199
Trans EPA ID:	MAD039322250
Trans Name:	CLEAN HARBORS ENVIRONMENTAL SERVICES INC
Trans 2 EPA ID:	Not reported
Trans 2 Name:	Not reported
TSDf EPA ID:	CAD044429835
Trans Name:	CLEAN HARBORS WILMINGTON LLC
TSDf Alt EPA ID:	Not reported
TSDf Alt Name:	Not reported
Waste Code:	612
RCRA Code:	Not reported
Meth Code:	H141
Quantity Tons:	1.02165
Waste Quantity:	245
Quantity Unit:	G
Additional Code 1:	Not reported
Additional Code 2:	Not reported
Additional Code 3:	Not reported
Additional Code 4:	Not reported
Additional Code 5:	Not reported
Year:	2015
Shipment Date:	20150124
Creation Date:	Not reported
Receipt Date:	Not reported
Manifest ID:	008056095FLE
Gen EPA ID:	CAH111001199
Trans EPA ID:	MAD039322250
Trans Name:	CLEAN HARBORS ENVIRONMENTAL SERVICES INC
Trans 2 EPA ID:	Not reported
Trans 2 Name:	Not reported
TSDf EPA ID:	CAD044429835
Trans Name:	CLEAN HARBORS WILMINGTON LLC
TSDf Alt EPA ID:	Not reported
TSDf Alt Name:	Not reported
Waste Code:	612
RCRA Code:	Not reported
Meth Code:	H141
Quantity Tons:	0.506
Waste Quantity:	1012
Quantity Unit:	P
Additional Code 1:	Not reported
Additional Code 2:	Not reported
Additional Code 3:	Not reported
Additional Code 4:	Not reported
Additional Code 5:	Not reported

Map ID
Direction
Distance
Elevation

MAP FINDINGS

Site

Database(s)

EDR ID Number
EPA ID Number

TEMECULA CITY MS4 (Continued)

S106105439

Year: 2015
Shipment Date: 20150124
Creation Date: Not reported
Receipt Date: Not reported
Manifest ID: 008056095FLE
Gen EPA ID: CAH111001199
Trans EPA ID: MAD039322250
Trans Name: CLEAN HARBORS ENVIRONMENTAL SERVICES INC
Trans 2 EPA ID: Not reported
Trans 2 Name: Not reported
TSDf EPA ID: CAD044429835
Trans Name: CLEAN HARBORS WILMINGTON LLC
TSDf Alt EPA ID: Not reported
TSDf Alt Name: Not reported
Waste Code: 612
RCRA Code: Not reported
Meth Code: H141
Quantity Tons: 0.411
Waste Quantity: 822
Quantity Unit: P
Additional Code 1: Not reported
Additional Code 2: Not reported
Additional Code 3: Not reported
Additional Code 4: Not reported
Additional Code 5: Not reported

Year: 2015
Shipment Date: 20150124
Creation Date: 7/9/2015 22:15:23
Receipt Date: 20150204
Manifest ID: 008056093FLE
Gen EPA ID: CAH111001199
Trans EPA ID: MAD039322250
Trans Name: CLEAN HARBORS ENVIRONMENTAL SERVICES INC
Trans 2 EPA ID: AZR000513770
Trans 2 Name: SLT
TSDf EPA ID: UTD981552177
Trans Name: CLEAN HARBORS ARAGONITE LLC
TSDf Alt EPA ID: Not reported
TSDf Alt Name: Not reported
Waste Code: 612
RCRA Code: Not reported
Meth Code: H040
Quantity Tons: 0.054
Waste Quantity: 108
Quantity Unit: P
Additional Code 1: Not reported
Additional Code 2: Not reported
Additional Code 3: Not reported
Additional Code 4: Not reported
Additional Code 5: Not reported

Year: 2015
Shipment Date: 20150124
Creation Date: 8/21/2015 22:15:14
Receipt Date: 20150205
Manifest ID: 008056094FLE

Map ID
Direction
Distance
Elevation

MAP FINDINGS

Site

Database(s)

EDR ID Number
EPA ID Number

TEMECULA CITY MS4 (Continued)

S106105439

Gen EPA ID: CAH111001199
Trans EPA ID: MAD039322250
Trans Name: CLEAN HARBORS ENVIRONMENTAL SERVICES INC
Trans 2 EPA ID: Not reported
Trans 2 Name: Not reported
TSDf EPA ID: NED981723513
Trans Name: CLEAN HARBORS ENV SERVICES INC
TSDf Alt EPA ID: Not reported
TSDf Alt Name: Not reported
Waste Code: 612
RCRA Code: Not reported
Meth Code: H040
Quantity Tons: 0.8435
Waste Quantity: 1687
Quantity Unit: P
Additional Code 1: Not reported
Additional Code 2: Not reported
Additional Code 3: Not reported
Additional Code 4: Not reported
Additional Code 5: Not reported

Year: 2015
Shipment Date: 20150124
Creation Date: 5/8/2015 22:15:06
Receipt Date: 20150205
Manifest ID: 008056095FLE
Gen EPA ID: CAH111001199
Trans EPA ID: MAD039322250
Trans Name: CLEAN HARBORS ENVIRONMENTAL SERVICES INC
Trans 2 EPA ID: Not reported
Trans 2 Name: Not reported
TSDf EPA ID: CAD044429835
Trans Name: CLEAN HARBORS WILMINGTON LLC
TSDf Alt EPA ID: Not reported
TSDf Alt Name: Not reported
Waste Code: 612
RCRA Code: Not reported
Meth Code: H141
Quantity Tons: 0.6095
Waste Quantity: 1219
Quantity Unit: P
Additional Code 1: Not reported
Additional Code 2: Not reported
Additional Code 3: Not reported
Additional Code 4: Not reported
Additional Code 5: Not reported

Year: 2015
Shipment Date: 20150124
Creation Date: 5/8/2015 22:15:06
Receipt Date: 20150205
Manifest ID: 008056095FLE
Gen EPA ID: CAH111001199
Trans EPA ID: MAD039322250
Trans Name: CLEAN HARBORS ENVIRONMENTAL SERVICES INC
Trans 2 EPA ID: Not reported
Trans 2 Name: Not reported

Map ID
Direction
Distance
Elevation

MAP FINDINGS

Site

Database(s)

EDR ID Number
EPA ID Number

TEMECULA CITY MS4 (Continued)

S106105439

TSDF EPA ID:	CAD044429835
Trans Name:	CLEAN HARBORS WILMINGTON LLC
TSDF Alt EPA ID:	Not reported
TSDF Alt Name:	Not reported
Waste Code:	612
RCRA Code:	Not reported
Meth Code:	H141
Quantity Tons:	0.15
Waste Quantity:	300
Quantity Unit:	P
Additional Code 1:	Not reported
Additional Code 2:	Not reported
Additional Code 3:	Not reported
Additional Code 4:	Not reported
Additional Code 5:	Not reported
Year:	2015
Shipment Date:	20150124
Creation Date:	5/8/2015 22:15:06
Receipt Date:	20150205
Manifest ID:	008056095FLE
Gen EPA ID:	CAH111001199
Trans EPA ID:	MAD039322250
Trans Name:	CLEAN HARBORS ENVIRONMENTAL SERVICES INC
Trans 2 EPA ID:	Not reported
Trans 2 Name:	Not reported
TSDF EPA ID:	CAD044429835
Trans Name:	CLEAN HARBORS WILMINGTON LLC
TSDF Alt EPA ID:	Not reported
TSDF Alt Name:	Not reported
Waste Code:	612
RCRA Code:	Not reported
Meth Code:	H141
Quantity Tons:	0.082
Waste Quantity:	164
Quantity Unit:	P
Additional Code 1:	Not reported
Additional Code 2:	Not reported
Additional Code 3:	Not reported
Additional Code 4:	Not reported
Additional Code 5:	Not reported
Year:	2015
Shipment Date:	20150124
Creation Date:	5/8/2015 22:15:06
Receipt Date:	20150205
Manifest ID:	008056095FLE
Gen EPA ID:	CAH111001199
Trans EPA ID:	MAD039322250
Trans Name:	CLEAN HARBORS ENVIRONMENTAL SERVICES INC
Trans 2 EPA ID:	Not reported
Trans 2 Name:	Not reported
TSDF EPA ID:	CAD044429835
Trans Name:	CLEAN HARBORS WILMINGTON LLC
TSDF Alt EPA ID:	Not reported
TSDF Alt Name:	Not reported
Waste Code:	612

Map ID
Direction
Distance
Elevation

MAP FINDINGS

Site

Database(s)

EDR ID Number
EPA ID Number

TEMECULA CITY MS4 (Continued)

S106105439

RCRA Code:	Not reported
Meth Code:	H141
Quantity Tons:	0.34
Waste Quantity:	680
Quantity Unit:	P
Additional Code 1:	Not reported
Additional Code 2:	Not reported
Additional Code 3:	Not reported
Additional Code 4:	Not reported
Additional Code 5:	Not reported
Year:	2015
Shipment Date:	20150124
Creation Date:	10/5/2015 22:15:16
Receipt Date:	20150124
Manifest ID:	012878141JJK
Gen EPA ID:	CAH111001199
Trans EPA ID:	CAH111000450
Trans Name:	RIVERSIDE COUNTY WASTE MANAGEMENT DEPARTMENT
Trans 2 EPA ID:	Not reported
Trans 2 Name:	Not reported
TSDf EPA ID:	CAH111001253
Trans Name:	AGUA MANSA PHHWCF
TSDf Alt EPA ID:	Not reported
TSDf Alt Name:	Not reported
Waste Code:	612
RCRA Code:	Not reported
Meth Code:	H141
Quantity Tons:	0.009
Waste Quantity:	18
Quantity Unit:	P
Additional Code 1:	Not reported
Additional Code 2:	Not reported
Additional Code 3:	Not reported
Additional Code 4:	Not reported
Additional Code 5:	Not reported
Year:	2015
Shipment Date:	20150124
Creation Date:	Not reported
Receipt Date:	Not reported
Manifest ID:	012878141JJK
Gen EPA ID:	CAH111001199
Trans EPA ID:	CAH111000450
Trans Name:	RIVERSIDE COUNTY WASTE MANAGEMENT DEPARTMENT
Trans 2 EPA ID:	Not reported
Trans 2 Name:	Not reported
TSDf EPA ID:	CAH111001253
Trans Name:	AGUA MANSA PHHWCF
TSDf Alt EPA ID:	Not reported
TSDf Alt Name:	Not reported
Waste Code:	612
RCRA Code:	Not reported
Meth Code:	H141
Quantity Tons:	0.0095
Waste Quantity:	19
Quantity Unit:	P

Map ID
Direction
Distance
Elevation

MAP FINDINGS

Site

Database(s)

EDR ID Number
EPA ID Number

TEMECULA CITY MS4 (Continued)

S106105439

Additional Code 1:	Not reported
Additional Code 2:	Not reported
Additional Code 3:	Not reported
Additional Code 4:	Not reported
Additional Code 5:	Not reported
Year:	2015
Shipment Date:	20150124
Creation Date:	Not reported
Receipt Date:	Not reported
Manifest ID:	012878141JJK
Gen EPA ID:	CAH111001199
Trans EPA ID:	CAH111000450
Trans Name:	RIVERSIDE COUNTY WASTE MANAGEMENT DEPARTMENT
Trans 2 EPA ID:	Not reported
Trans 2 Name:	Not reported
TSDf EPA ID:	CAH111001253
Trans Name:	AGUA MANSA PHHWCF
TSDf Alt EPA ID:	Not reported
TSDf Alt Name:	Not reported
Waste Code:	612
RCRA Code:	Not reported
Meth Code:	H141
Quantity Tons:	0.019
Waste Quantity:	38
Quantity Unit:	P
Additional Code 1:	Not reported
Additional Code 2:	Not reported
Additional Code 3:	Not reported
Additional Code 4:	Not reported
Additional Code 5:	Not reported
Year:	2015
Shipment Date:	20150124
Creation Date:	Not reported
Receipt Date:	Not reported
Manifest ID:	012878141JJK
Gen EPA ID:	CAH111001199
Trans EPA ID:	CAH111000450
Trans Name:	RIVERSIDE COUNTY WASTE MANAGEMENT DEPARTMENT
Trans 2 EPA ID:	Not reported
Trans 2 Name:	Not reported
TSDf EPA ID:	CAH111001253
Trans Name:	AGUA MANSA PHHWCF
TSDf Alt EPA ID:	Not reported
TSDf Alt Name:	Not reported
Waste Code:	612
RCRA Code:	Not reported
Meth Code:	H141
Quantity Tons:	0.004
Waste Quantity:	8
Quantity Unit:	P
Additional Code 1:	Not reported
Additional Code 2:	Not reported
Additional Code 3:	Not reported
Additional Code 4:	Not reported
Additional Code 5:	Not reported

Map ID
Direction
Distance
Elevation

MAP FINDINGS

Site

Database(s)

EDR ID Number
EPA ID Number

TEMECULA CITY MS4 (Continued)

S106105439

Year: 2015
Shipment Date: 20150124
Creation Date: Not reported
Receipt Date: Not reported
Manifest ID: 012878141JJK
Gen EPA ID: CAH111001199
Trans EPA ID: CAH111000450
Trans Name: RIVERSIDE COUNTY WASTE MANAGEMENT DEPARTMENT
Trans 2 EPA ID: Not reported
Trans 2 Name: Not reported
TSDf EPA ID: CAH111001253
Trans Name: AGUA MANSA PHHWCF
TSDf Alt EPA ID: Not reported
TSDf Alt Name: Not reported
Waste Code: 612
RCRA Code: Not reported
Meth Code: H141
Quantity Tons: 0.003
Waste Quantity: 6
Quantity Unit: P
Additional Code 1: Not reported
Additional Code 2: Not reported
Additional Code 3: Not reported
Additional Code 4: Not reported
Additional Code 5: Not reported

Year: 2015
Shipment Date: 20150124
Creation Date: Not reported
Receipt Date: Not reported
Manifest ID: 012878141JJK
Gen EPA ID: CAH111001199
Trans EPA ID: CAH111000450
Trans Name: RIVERSIDE COUNTY WASTE MANAGEMENT DEPARTMENT
Trans 2 EPA ID: Not reported
Trans 2 Name: Not reported
TSDf EPA ID: CAH111001253
Trans Name: AGUA MANSA PHHWCF
TSDf Alt EPA ID: Not reported
TSDf Alt Name: Not reported
Waste Code: 612
RCRA Code: Not reported
Meth Code: H141
Quantity Tons: 0.2
Waste Quantity: 400
Quantity Unit: P
Additional Code 1: Not reported
Additional Code 2: Not reported
Additional Code 3: Not reported
Additional Code 4: Not reported
Additional Code 5: Not reported

Year: 2015
Shipment Date: 20150124
Creation Date: Not reported
Receipt Date: Not reported
Manifest ID: 012878141JJK

Map ID
Direction
Distance
Elevation

MAP FINDINGS

Site

Database(s)

EDR ID Number
EPA ID Number

TEMECULA CITY MS4 (Continued)

S106105439

Gen EPA ID: CAH111001199
Trans EPA ID: CAH111000450
Trans Name: RIVERSIDE COUNTY WASTE MANAGEMENT DEPARTMENT
Trans 2 EPA ID: Not reported
Trans 2 Name: Not reported
TSDf EPA ID: CAH111001253
Trans Name: AGUA MANSA PHHWCF
TSDf Alt EPA ID: Not reported
TSDf Alt Name: Not reported
Waste Code: 612
RCRA Code: Not reported
Meth Code: H141
Quantity Tons: 0.009
Waste Quantity: 18
Quantity Unit: P
Additional Code 1: Not reported
Additional Code 2: Not reported
Additional Code 3: Not reported
Additional Code 4: Not reported
Additional Code 5: Not reported

Year: 2015
Shipment Date: 20150124
Creation Date: Not reported
Receipt Date: Not reported
Manifest ID: 012878141JJK
Gen EPA ID: CAH111001199
Trans EPA ID: CAH111000450
Trans Name: RIVERSIDE COUNTY WASTE MANAGEMENT DEPARTMENT
Trans 2 EPA ID: Not reported
Trans 2 Name: Not reported
TSDf EPA ID: CAH111001253
Trans Name: AGUA MANSA PHHWCF
TSDf Alt EPA ID: Not reported
TSDf Alt Name: Not reported
Waste Code: 612
RCRA Code: Not reported
Meth Code: H141
Quantity Tons: 0.0095
Waste Quantity: 19
Quantity Unit: P
Additional Code 1: Not reported
Additional Code 2: Not reported
Additional Code 3: Not reported
Additional Code 4: Not reported
Additional Code 5: Not reported

Year: 2015
Shipment Date: 20150124
Creation Date: Not reported
Receipt Date: Not reported
Manifest ID: 012878141JJK
Gen EPA ID: CAH111001199
Trans EPA ID: CAH111000450
Trans Name: RIVERSIDE COUNTY WASTE MANAGEMENT DEPARTMENT
Trans 2 EPA ID: Not reported
Trans 2 Name: Not reported

Map ID
Direction
Distance
Elevation

MAP FINDINGS

Site

Database(s)

EDR ID Number
EPA ID Number

TEMECULA CITY MS4 (Continued)

S106105439

TSDf EPA ID:	CAH111001253
Trans Name:	AGUA MANSA PHHWCF
TSDf Alt EPA ID:	Not reported
TSDf Alt Name:	Not reported
Waste Code:	612
RCRA Code:	Not reported
Meth Code:	H141
Quantity Tons:	0.019
Waste Quantity:	38
Quantity Unit:	P
Additional Code 1:	Not reported
Additional Code 2:	Not reported
Additional Code 3:	Not reported
Additional Code 4:	Not reported
Additional Code 5:	Not reported
Year:	2015
Shipment Date:	20150124
Creation Date:	Not reported
Receipt Date:	Not reported
Manifest ID:	012878141JJK
Gen EPA ID:	CAH111001199
Trans EPA ID:	CAH111000450
Trans Name:	RIVERSIDE COUNTY WASTE MANAGEMENT DEPARTMENT
Trans 2 EPA ID:	Not reported
Trans 2 Name:	Not reported
TSDf EPA ID:	CAH111001253
Trans Name:	AGUA MANSA PHHWCF
TSDf Alt EPA ID:	Not reported
TSDf Alt Name:	Not reported
Waste Code:	612
RCRA Code:	Not reported
Meth Code:	H141
Quantity Tons:	0.004
Waste Quantity:	8
Quantity Unit:	P
Additional Code 1:	Not reported
Additional Code 2:	Not reported
Additional Code 3:	Not reported
Additional Code 4:	Not reported
Additional Code 5:	Not reported
Year:	2015
Shipment Date:	20150124
Creation Date:	Not reported
Receipt Date:	Not reported
Manifest ID:	012878141JJK
Gen EPA ID:	CAH111001199
Trans EPA ID:	CAH111000450
Trans Name:	RIVERSIDE COUNTY WASTE MANAGEMENT DEPARTMENT
Trans 2 EPA ID:	Not reported
Trans 2 Name:	Not reported
TSDf EPA ID:	CAH111001253
Trans Name:	AGUA MANSA PHHWCF
TSDf Alt EPA ID:	Not reported
TSDf Alt Name:	Not reported
Waste Code:	612

Map ID
Direction
Distance
Elevation

MAP FINDINGS

Site

Database(s)

EDR ID Number
EPA ID Number

TEMECULA CITY MS4 (Continued)

S106105439

RCRA Code:	Not reported
Meth Code:	H141
Quantity Tons:	0.003
Waste Quantity:	6
Quantity Unit:	P
Additional Code 1:	Not reported
Additional Code 2:	Not reported
Additional Code 3:	Not reported
Additional Code 4:	Not reported
Additional Code 5:	Not reported
Year:	2015
Shipment Date:	20150124
Creation Date:	Not reported
Receipt Date:	Not reported
Manifest ID:	012878141JJK
Gen EPA ID:	CAH111001199
Trans EPA ID:	CAH111000450
Trans Name:	RIVERSIDE COUNTY WASTE MANAGEMENT DEPARTMENT
Trans 2 EPA ID:	Not reported
Trans 2 Name:	Not reported
TSDf EPA ID:	CAH111001253
Trans Name:	AGUA MANSA PHHWCF
TSDf Alt EPA ID:	Not reported
TSDf Alt Name:	Not reported
Waste Code:	612
RCRA Code:	Not reported
Meth Code:	H141
Quantity Tons:	0.2
Waste Quantity:	400
Quantity Unit:	P
Additional Code 1:	Not reported
Additional Code 2:	Not reported
Additional Code 3:	Not reported
Additional Code 4:	Not reported
Additional Code 5:	Not reported
Year:	2015
Shipment Date:	20150124
Creation Date:	Not reported
Receipt Date:	Not reported
Manifest ID:	012878141JJK
Gen EPA ID:	CAH111001199
Trans EPA ID:	CAH111000450
Trans Name:	RIVERSIDE COUNTY WASTE MANAGEMENT DEPARTMENT
Trans 2 EPA ID:	Not reported
Trans 2 Name:	Not reported
TSDf EPA ID:	CAH111001253
Trans Name:	AGUA MANSA PHHWCF
TSDf Alt EPA ID:	Not reported
TSDf Alt Name:	Not reported
Waste Code:	612
RCRA Code:	Not reported
Meth Code:	H141
Quantity Tons:	0.009
Waste Quantity:	18
Quantity Unit:	P

Map ID
Direction
Distance
Elevation

MAP FINDINGS

Site

Database(s)

EDR ID Number
EPA ID Number

TEMECULA CITY MS4 (Continued)

S106105439

Additional Code 1:	Not reported
Additional Code 2:	Not reported
Additional Code 3:	Not reported
Additional Code 4:	Not reported
Additional Code 5:	Not reported
Name:	RIVERSIDE COUNTY DEPT OF WASTE RESOURCES
Address:	43200 BUSINESS PARK DR
Address 2:	Not reported
City,State,Zip:	TEMECULA, CA 92590
Year:	2015
Gepaid:	CAH111001199
Contact:	DIANE CHRISTENSEN
Telephone:	9514863282
Mailing Name:	Not reported
Mailing Address:	14310 FREDERICK ST
Gen County:	33
Waste Category:	Household waste
TSD EPA ID:	CAH111001253
TSD County:	33
Disposal Method:	Storage, Bulking, And/Or Transfer Off Site--No Treatment/Reovery (H010-H129) Or (H131-H135)
Tons:	0.009
Additional Info:	
Year:	2015
Shipment Date:	20150124
Creation Date:	Not reported
Receipt Date:	Not reported
Manifest ID:	008056093FLE
Gen EPA ID:	CAH111001199
Trans EPA ID:	MAD039322250
Trans Name:	CLEAN HARBORS ENVIRONMENTAL SERVICES INC
Trans 2 EPA ID:	AZR000513770
Trans 2 Name:	SLT
TSD EPA ID:	UTD981552177
Trans Name:	CLEAN HARBORS ARAGONITE LLC
TSD Alt EPA ID:	Not reported
TSD Alt Name:	Not reported
Waste Code:	612
RCRA Code:	Not reported
Meth Code:	H040
Quantity Tons:	0.1055
Waste Quantity:	211
Quantity Unit:	P
Additional Code 1:	Not reported
Additional Code 2:	Not reported
Additional Code 3:	Not reported
Additional Code 4:	Not reported
Additional Code 5:	Not reported
Year:	2015
Shipment Date:	20150124
Creation Date:	Not reported
Receipt Date:	Not reported
Manifest ID:	008056093FLE
Gen EPA ID:	CAH111001199

Map ID
Direction
Distance
Elevation

MAP FINDINGS

Site

Database(s)

EDR ID Number
EPA ID Number

TEMECULA CITY MS4 (Continued)

S106105439

Trans EPA ID:	MAD039322250
Trans Name:	CLEAN HARBORS ENVIRONMENTAL SERVICES INC
Trans 2 EPA ID:	AZR000513770
Trans 2 Name:	SLT
TSDf EPA ID:	UTD981552177
Trans Name:	CLEAN HARBORS ARAGONITE LLC
TSDf Alt EPA ID:	Not reported
TSDf Alt Name:	Not reported
Waste Code:	612
RCRA Code:	Not reported
Meth Code:	H040
Quantity Tons:	0.0985
Waste Quantity:	197
Quantity Unit:	P
Additional Code 1:	Not reported
Additional Code 2:	Not reported
Additional Code 3:	Not reported
Additional Code 4:	Not reported
Additional Code 5:	Not reported
Year:	2015
Shipment Date:	20150124
Creation Date:	Not reported
Receipt Date:	Not reported
Manifest ID:	008056093FLE
Gen EPA ID:	CAH111001199
Trans EPA ID:	MAD039322250
Trans Name:	CLEAN HARBORS ENVIRONMENTAL SERVICES INC
Trans 2 EPA ID:	AZR000513770
Trans 2 Name:	SLT
TSDf EPA ID:	UTD981552177
Trans Name:	CLEAN HARBORS ARAGONITE LLC
TSDf Alt EPA ID:	Not reported
TSDf Alt Name:	Not reported
Waste Code:	612
RCRA Code:	Not reported
Meth Code:	H040
Quantity Tons:	0.177
Waste Quantity:	354
Quantity Unit:	P
Additional Code 1:	Not reported
Additional Code 2:	Not reported
Additional Code 3:	Not reported
Additional Code 4:	Not reported
Additional Code 5:	Not reported
Year:	2015
Shipment Date:	20150124
Creation Date:	Not reported
Receipt Date:	Not reported
Manifest ID:	008056093FLE
Gen EPA ID:	CAH111001199
Trans EPA ID:	MAD039322250
Trans Name:	CLEAN HARBORS ENVIRONMENTAL SERVICES INC
Trans 2 EPA ID:	AZR000513770
Trans 2 Name:	SLT
TSDf EPA ID:	UTD981552177

Map ID
Direction
Distance
Elevation

MAP FINDINGS

Site

Database(s)

EDR ID Number
EPA ID Number

TEMECULA CITY MS4 (Continued)

S106105439

Trans Name:	CLEAN HARBORS ARAGONITE LLC
TSDF Alt EPA ID:	Not reported
TSDF Alt Name:	Not reported
Waste Code:	612
RCRA Code:	Not reported
Meth Code:	H141
Quantity Tons:	0.0045
Waste Quantity:	9
Quantity Unit:	P
Additional Code 1:	Not reported
Additional Code 2:	Not reported
Additional Code 3:	Not reported
Additional Code 4:	Not reported
Additional Code 5:	Not reported
Year:	2015
Shipment Date:	20150124
Creation Date:	Not reported
Receipt Date:	Not reported
Manifest ID:	008056093FLE
Gen EPA ID:	CAH111001199
Trans EPA ID:	MAD039322250
Trans Name:	CLEAN HARBORS ENVIRONMENTAL SERVICES INC
Trans 2 EPA ID:	AZR000513770
Trans 2 Name:	SLT
TSDF EPA ID:	UTD981552177
Trans Name:	CLEAN HARBORS ARAGONITE LLC
TSDF Alt EPA ID:	Not reported
TSDF Alt Name:	Not reported
Waste Code:	Not reported
RCRA Code:	Not reported
Meth Code:	H040
Quantity Tons:	Not reported
Waste Quantity:	Not reported
Quantity Unit:	Not reported
Additional Code 1:	Not reported
Additional Code 2:	Not reported
Additional Code 3:	Not reported
Additional Code 4:	Not reported
Additional Code 5:	Not reported
Year:	2015
Shipment Date:	20150124
Creation Date:	Not reported
Receipt Date:	Not reported
Manifest ID:	008056093FLE
Gen EPA ID:	CAH111001199
Trans EPA ID:	MAD039322250
Trans Name:	CLEAN HARBORS ENVIRONMENTAL SERVICES INC
Trans 2 EPA ID:	AZR000513770
Trans 2 Name:	SLT
TSDF EPA ID:	UTD981552177
Trans Name:	CLEAN HARBORS ARAGONITE LLC
TSDF Alt EPA ID:	Not reported
TSDF Alt Name:	Not reported
Waste Code:	612
RCRA Code:	Not reported

Map ID
Direction
Distance
Elevation

MAP FINDINGS

Site

Database(s)

EDR ID Number
EPA ID Number

TEMECULA CITY MS4 (Continued)

S106105439

Meth Code:	H040
Quantity Tons:	0.008
Waste Quantity:	16
Quantity Unit:	P
Additional Code 1:	Not reported
Additional Code 2:	Not reported
Additional Code 3:	Not reported
Additional Code 4:	Not reported
Additional Code 5:	Not reported
Year:	2015
Shipment Date:	20150124
Creation Date:	Not reported
Receipt Date:	Not reported
Manifest ID:	008056093FLE
Gen EPA ID:	CAH111001199
Trans EPA ID:	MAD039322250
Trans Name:	CLEAN HARBORS ENVIRONMENTAL SERVICES INC
Trans 2 EPA ID:	AZR000513770
Trans 2 Name:	SLT
TSDf EPA ID:	UTD981552177
Trans Name:	CLEAN HARBORS ARAGONITE LLC
TSDf Alt EPA ID:	Not reported
TSDf Alt Name:	Not reported
Waste Code:	612
RCRA Code:	Not reported
Meth Code:	Not reported
Quantity Tons:	0.0475
Waste Quantity:	95
Quantity Unit:	P
Additional Code 1:	Not reported
Additional Code 2:	Not reported
Additional Code 3:	Not reported
Additional Code 4:	Not reported
Additional Code 5:	Not reported
Year:	2015
Shipment Date:	20150124
Creation Date:	Not reported
Receipt Date:	Not reported
Manifest ID:	008056094FLE
Gen EPA ID:	CAH111001199
Trans EPA ID:	MAD039322250
Trans Name:	CLEAN HARBORS ENVIRONMENTAL SERVICES INC
Trans 2 EPA ID:	Not reported
Trans 2 Name:	Not reported
TSDf EPA ID:	NED981723513
Trans Name:	CLEAN HARBORS ENV SERVICES INC
TSDf Alt EPA ID:	Not reported
TSDf Alt Name:	Not reported
Waste Code:	612
RCRA Code:	Not reported
Meth Code:	H040
Quantity Tons:	0.238
Waste Quantity:	476
Quantity Unit:	P
Additional Code 1:	Not reported

Map ID
Direction
Distance
Elevation

MAP FINDINGS

Site

Database(s)

EDR ID Number
EPA ID Number

TEMECULA CITY MS4 (Continued)

S106105439

Additional Code 2:	Not reported
Additional Code 3:	Not reported
Additional Code 4:	Not reported
Additional Code 5:	Not reported
Year:	2015
Shipment Date:	20150124
Creation Date:	Not reported
Receipt Date:	Not reported
Manifest ID:	008056095FLE
Gen EPA ID:	CAH111001199
Trans EPA ID:	MAD039322250
Trans Name:	CLEAN HARBORS ENVIRONMENTAL SERVICES INC
Trans 2 EPA ID:	Not reported
Trans 2 Name:	Not reported
TSDf EPA ID:	CAD044429835
Trans Name:	CLEAN HARBORS WILMINGTON LLC
TSDf Alt EPA ID:	Not reported
TSDf Alt Name:	Not reported
Waste Code:	612
RCRA Code:	Not reported
Meth Code:	H141
Quantity Tons:	0.39615
Waste Quantity:	95
Quantity Unit:	G
Additional Code 1:	Not reported
Additional Code 2:	Not reported
Additional Code 3:	Not reported
Additional Code 4:	Not reported
Additional Code 5:	Not reported
Year:	2015
Shipment Date:	20150124
Creation Date:	Not reported
Receipt Date:	Not reported
Manifest ID:	008056095FLE
Gen EPA ID:	CAH111001199
Trans EPA ID:	MAD039322250
Trans Name:	CLEAN HARBORS ENVIRONMENTAL SERVICES INC
Trans 2 EPA ID:	Not reported
Trans 2 Name:	Not reported
TSDf EPA ID:	CAD044429835
Trans Name:	CLEAN HARBORS WILMINGTON LLC
TSDf Alt EPA ID:	Not reported
TSDf Alt Name:	Not reported
Waste Code:	612
RCRA Code:	Not reported
Meth Code:	H141
Quantity Tons:	1.02165
Waste Quantity:	245
Quantity Unit:	G
Additional Code 1:	Not reported
Additional Code 2:	Not reported
Additional Code 3:	Not reported
Additional Code 4:	Not reported
Additional Code 5:	Not reported

Map ID
Direction
Distance
Elevation

MAP FINDINGS

Site

Database(s)

EDR ID Number
EPA ID Number

TEMECULA CITY MS4 (Continued)

S106105439

Year: 2015
Shipment Date: 20150124
Creation Date: Not reported
Receipt Date: Not reported
Manifest ID: 008056095FLE
Gen EPA ID: CAH111001199
Trans EPA ID: MAD039322250
Trans Name: CLEAN HARBORS ENVIRONMENTAL SERVICES INC
Trans 2 EPA ID: Not reported
Trans 2 Name: Not reported
TSDf EPA ID: CAD044429835
Trans Name: CLEAN HARBORS WILMINGTON LLC
TSDf Alt EPA ID: Not reported
TSDf Alt Name: Not reported
Waste Code: 612
RCRA Code: Not reported
Meth Code: H141
Quantity Tons: 0.506
Waste Quantity: 1012
Quantity Unit: P
Additional Code 1: Not reported
Additional Code 2: Not reported
Additional Code 3: Not reported
Additional Code 4: Not reported
Additional Code 5: Not reported

Year: 2015
Shipment Date: 20150124
Creation Date: Not reported
Receipt Date: Not reported
Manifest ID: 008056095FLE
Gen EPA ID: CAH111001199
Trans EPA ID: MAD039322250
Trans Name: CLEAN HARBORS ENVIRONMENTAL SERVICES INC
Trans 2 EPA ID: Not reported
Trans 2 Name: Not reported
TSDf EPA ID: CAD044429835
Trans Name: CLEAN HARBORS WILMINGTON LLC
TSDf Alt EPA ID: Not reported
TSDf Alt Name: Not reported
Waste Code: 612
RCRA Code: Not reported
Meth Code: H141
Quantity Tons: 0.411
Waste Quantity: 822
Quantity Unit: P
Additional Code 1: Not reported
Additional Code 2: Not reported
Additional Code 3: Not reported
Additional Code 4: Not reported
Additional Code 5: Not reported

Year: 2015
Shipment Date: 20150124
Creation Date: 7/9/2015 22:15:23
Receipt Date: 20150204
Manifest ID: 008056093FLE

Map ID
Direction
Distance
Elevation

MAP FINDINGS

Site

Database(s)

EDR ID Number
EPA ID Number

TEMECULA CITY MS4 (Continued)

S106105439

Gen EPA ID: CAH111001199
Trans EPA ID: MAD039322250
Trans Name: CLEAN HARBORS ENVIRONMENTAL SERVICES INC
Trans 2 EPA ID: AZR000513770
Trans 2 Name: SLT
TSDf EPA ID: UTD981552177
Trans Name: CLEAN HARBORS ARAGONITE LLC
TSDf Alt EPA ID: Not reported
TSDf Alt Name: Not reported
Waste Code: 612
RCRA Code: Not reported
Meth Code: H040
Quantity Tons: 0.054
Waste Quantity: 108
Quantity Unit: P
Additional Code 1: Not reported
Additional Code 2: Not reported
Additional Code 3: Not reported
Additional Code 4: Not reported
Additional Code 5: Not reported

Year: 2015
Shipment Date: 20150124
Creation Date: 8/21/2015 22:15:14
Receipt Date: 20150205
Manifest ID: 008056094FLE
Gen EPA ID: CAH111001199
Trans EPA ID: MAD039322250
Trans Name: CLEAN HARBORS ENVIRONMENTAL SERVICES INC
Trans 2 EPA ID: Not reported
Trans 2 Name: Not reported
TSDf EPA ID: NED981723513
Trans Name: CLEAN HARBORS ENV SERVICES INC
TSDf Alt EPA ID: Not reported
TSDf Alt Name: Not reported
Waste Code: 612
RCRA Code: Not reported
Meth Code: H040
Quantity Tons: 0.8435
Waste Quantity: 1687
Quantity Unit: P
Additional Code 1: Not reported
Additional Code 2: Not reported
Additional Code 3: Not reported
Additional Code 4: Not reported
Additional Code 5: Not reported

Year: 2015
Shipment Date: 20150124
Creation Date: 5/8/2015 22:15:06
Receipt Date: 20150205
Manifest ID: 008056095FLE
Gen EPA ID: CAH111001199
Trans EPA ID: MAD039322250
Trans Name: CLEAN HARBORS ENVIRONMENTAL SERVICES INC
Trans 2 EPA ID: Not reported
Trans 2 Name: Not reported

Map ID
Direction
Distance
Elevation

MAP FINDINGS

Site

Database(s)

EDR ID Number
EPA ID Number

TEMECULA CITY MS4 (Continued)

S106105439

TSDf EPA ID:	CAD044429835
Trans Name:	CLEAN HARBORS WILMINGTON LLC
TSDf Alt EPA ID:	Not reported
TSDf Alt Name:	Not reported
Waste Code:	612
RCRA Code:	Not reported
Meth Code:	H141
Quantity Tons:	0.6095
Waste Quantity:	1219
Quantity Unit:	P
Additional Code 1:	Not reported
Additional Code 2:	Not reported
Additional Code 3:	Not reported
Additional Code 4:	Not reported
Additional Code 5:	Not reported
Year:	2015
Shipment Date:	20150124
Creation Date:	5/8/2015 22:15:06
Receipt Date:	20150205
Manifest ID:	008056095FLE
Gen EPA ID:	CAH111001199
Trans EPA ID:	MAD039322250
Trans Name:	CLEAN HARBORS ENVIRONMENTAL SERVICES INC
Trans 2 EPA ID:	Not reported
Trans 2 Name:	Not reported
TSDf EPA ID:	CAD044429835
Trans Name:	CLEAN HARBORS WILMINGTON LLC
TSDf Alt EPA ID:	Not reported
TSDf Alt Name:	Not reported
Waste Code:	612
RCRA Code:	Not reported
Meth Code:	H141
Quantity Tons:	0.15
Waste Quantity:	300
Quantity Unit:	P
Additional Code 1:	Not reported
Additional Code 2:	Not reported
Additional Code 3:	Not reported
Additional Code 4:	Not reported
Additional Code 5:	Not reported
Year:	2015
Shipment Date:	20150124
Creation Date:	5/8/2015 22:15:06
Receipt Date:	20150205
Manifest ID:	008056095FLE
Gen EPA ID:	CAH111001199
Trans EPA ID:	MAD039322250
Trans Name:	CLEAN HARBORS ENVIRONMENTAL SERVICES INC
Trans 2 EPA ID:	Not reported
Trans 2 Name:	Not reported
TSDf EPA ID:	CAD044429835
Trans Name:	CLEAN HARBORS WILMINGTON LLC
TSDf Alt EPA ID:	Not reported
TSDf Alt Name:	Not reported
Waste Code:	612

Map ID
Direction
Distance
Elevation

MAP FINDINGS

Site

Database(s)

EDR ID Number
EPA ID Number

TEMECULA CITY MS4 (Continued)

S106105439

RCRA Code:	Not reported
Meth Code:	H141
Quantity Tons:	0.082
Waste Quantity:	164
Quantity Unit:	P
Additional Code 1:	Not reported
Additional Code 2:	Not reported
Additional Code 3:	Not reported
Additional Code 4:	Not reported
Additional Code 5:	Not reported
Year:	2015
Shipment Date:	20150124
Creation Date:	5/8/2015 22:15:06
Receipt Date:	20150205
Manifest ID:	008056095FLE
Gen EPA ID:	CAH111001199
Trans EPA ID:	MAD039322250
Trans Name:	CLEAN HARBORS ENVIRONMENTAL SERVICES INC
Trans 2 EPA ID:	Not reported
Trans 2 Name:	Not reported
TSDf EPA ID:	CAD044429835
Trans Name:	CLEAN HARBORS WILMINGTON LLC
TSDf Alt EPA ID:	Not reported
TSDf Alt Name:	Not reported
Waste Code:	612
RCRA Code:	Not reported
Meth Code:	H141
Quantity Tons:	0.34
Waste Quantity:	680
Quantity Unit:	P
Additional Code 1:	Not reported
Additional Code 2:	Not reported
Additional Code 3:	Not reported
Additional Code 4:	Not reported
Additional Code 5:	Not reported
Year:	2015
Shipment Date:	20150124
Creation Date:	10/5/2015 22:15:16
Receipt Date:	20150124
Manifest ID:	012878141JJK
Gen EPA ID:	CAH111001199
Trans EPA ID:	CAH111000450
Trans Name:	RIVERSIDE COUNTY WASTE MANAGEMENT DEPARTMENT
Trans 2 EPA ID:	Not reported
Trans 2 Name:	Not reported
TSDf EPA ID:	CAH111001253
Trans Name:	AGUA MANSA PHHWCF
TSDf Alt EPA ID:	Not reported
TSDf Alt Name:	Not reported
Waste Code:	612
RCRA Code:	Not reported
Meth Code:	H141
Quantity Tons:	0.009
Waste Quantity:	18
Quantity Unit:	P

Map ID
Direction
Distance
Elevation

MAP FINDINGS

Site

Database(s)

EDR ID Number
EPA ID Number

TEMECULA CITY MS4 (Continued)

S106105439

Additional Code 1:	Not reported
Additional Code 2:	Not reported
Additional Code 3:	Not reported
Additional Code 4:	Not reported
Additional Code 5:	Not reported
Year:	2015
Shipment Date:	20150124
Creation Date:	Not reported
Receipt Date:	Not reported
Manifest ID:	012878141JJK
Gen EPA ID:	CAH111001199
Trans EPA ID:	CAH111000450
Trans Name:	RIVERSIDE COUNTY WASTE MANAGEMENT DEPARTMENT
Trans 2 EPA ID:	Not reported
Trans 2 Name:	Not reported
TSDf EPA ID:	CAH111001253
Trans Name:	AGUA MANSA PHHWCF
TSDf Alt EPA ID:	Not reported
TSDf Alt Name:	Not reported
Waste Code:	612
RCRA Code:	Not reported
Meth Code:	H141
Quantity Tons:	0.0095
Waste Quantity:	19
Quantity Unit:	P
Additional Code 1:	Not reported
Additional Code 2:	Not reported
Additional Code 3:	Not reported
Additional Code 4:	Not reported
Additional Code 5:	Not reported
Year:	2015
Shipment Date:	20150124
Creation Date:	Not reported
Receipt Date:	Not reported
Manifest ID:	012878141JJK
Gen EPA ID:	CAH111001199
Trans EPA ID:	CAH111000450
Trans Name:	RIVERSIDE COUNTY WASTE MANAGEMENT DEPARTMENT
Trans 2 EPA ID:	Not reported
Trans 2 Name:	Not reported
TSDf EPA ID:	CAH111001253
Trans Name:	AGUA MANSA PHHWCF
TSDf Alt EPA ID:	Not reported
TSDf Alt Name:	Not reported
Waste Code:	612
RCRA Code:	Not reported
Meth Code:	H141
Quantity Tons:	0.019
Waste Quantity:	38
Quantity Unit:	P
Additional Code 1:	Not reported
Additional Code 2:	Not reported
Additional Code 3:	Not reported
Additional Code 4:	Not reported
Additional Code 5:	Not reported

Map ID
Direction
Distance
Elevation

MAP FINDINGS

Site

Database(s)

EDR ID Number
EPA ID Number

TEMECULA CITY MS4 (Continued)

S106105439

Year: 2015
Shipment Date: 20150124
Creation Date: Not reported
Receipt Date: Not reported
Manifest ID: 012878141JJK
Gen EPA ID: CAH111001199
Trans EPA ID: CAH111000450
Trans Name: RIVERSIDE COUNTY WASTE MANAGEMENT DEPARTMENT
Trans 2 EPA ID: Not reported
Trans 2 Name: Not reported
TSDf EPA ID: CAH111001253
Trans Name: AGUA MANSA PHHWCF
TSDf Alt EPA ID: Not reported
TSDf Alt Name: Not reported
Waste Code: 612
RCRA Code: Not reported
Meth Code: H141
Quantity Tons: 0.004
Waste Quantity: 8
Quantity Unit: P
Additional Code 1: Not reported
Additional Code 2: Not reported
Additional Code 3: Not reported
Additional Code 4: Not reported
Additional Code 5: Not reported

Year: 2015
Shipment Date: 20150124
Creation Date: Not reported
Receipt Date: Not reported
Manifest ID: 012878141JJK
Gen EPA ID: CAH111001199
Trans EPA ID: CAH111000450
Trans Name: RIVERSIDE COUNTY WASTE MANAGEMENT DEPARTMENT
Trans 2 EPA ID: Not reported
Trans 2 Name: Not reported
TSDf EPA ID: CAH111001253
Trans Name: AGUA MANSA PHHWCF
TSDf Alt EPA ID: Not reported
TSDf Alt Name: Not reported
Waste Code: 612
RCRA Code: Not reported
Meth Code: H141
Quantity Tons: 0.003
Waste Quantity: 6
Quantity Unit: P
Additional Code 1: Not reported
Additional Code 2: Not reported
Additional Code 3: Not reported
Additional Code 4: Not reported
Additional Code 5: Not reported

Year: 2015
Shipment Date: 20150124
Creation Date: Not reported
Receipt Date: Not reported
Manifest ID: 012878141JJK

Map ID
Direction
Distance
Elevation

MAP FINDINGS

Site

Database(s)

EDR ID Number
EPA ID Number

TEMECULA CITY MS4 (Continued)

S106105439

Gen EPA ID: CAH111001199
Trans EPA ID: CAH111000450
Trans Name: RIVERSIDE COUNTY WASTE MANAGEMENT DEPARTMENT
Trans 2 EPA ID: Not reported
Trans 2 Name: Not reported
TSDf EPA ID: CAH111001253
Trans Name: AGUA MANSA PHHWCF
TSDf Alt EPA ID: Not reported
TSDf Alt Name: Not reported
Waste Code: 612
RCRA Code: Not reported
Meth Code: H141
Quantity Tons: 0.2
Waste Quantity: 400
Quantity Unit: P
Additional Code 1: Not reported
Additional Code 2: Not reported
Additional Code 3: Not reported
Additional Code 4: Not reported
Additional Code 5: Not reported

Year: 2015
Shipment Date: 20150124
Creation Date: Not reported
Receipt Date: Not reported
Manifest ID: 012878141JJK
Gen EPA ID: CAH111001199
Trans EPA ID: CAH111000450
Trans Name: RIVERSIDE COUNTY WASTE MANAGEMENT DEPARTMENT
Trans 2 EPA ID: Not reported
Trans 2 Name: Not reported
TSDf EPA ID: CAH111001253
Trans Name: AGUA MANSA PHHWCF
TSDf Alt EPA ID: Not reported
TSDf Alt Name: Not reported
Waste Code: 612
RCRA Code: Not reported
Meth Code: H141
Quantity Tons: 0.009
Waste Quantity: 18
Quantity Unit: P
Additional Code 1: Not reported
Additional Code 2: Not reported
Additional Code 3: Not reported
Additional Code 4: Not reported
Additional Code 5: Not reported

Year: 2015
Shipment Date: 20150124
Creation Date: Not reported
Receipt Date: Not reported
Manifest ID: 012878141JJK
Gen EPA ID: CAH111001199
Trans EPA ID: CAH111000450
Trans Name: RIVERSIDE COUNTY WASTE MANAGEMENT DEPARTMENT
Trans 2 EPA ID: Not reported
Trans 2 Name: Not reported

Map ID
Direction
Distance
Elevation

MAP FINDINGS

Site

Database(s)

EDR ID Number
EPA ID Number

TEMECULA CITY MS4 (Continued)

S106105439

TSDF EPA ID:	CAH111001253
Trans Name:	AGUA MANSA PHHWCF
TSDF Alt EPA ID:	Not reported
TSDF Alt Name:	Not reported
Waste Code:	612
RCRA Code:	Not reported
Meth Code:	H141
Quantity Tons:	0.0095
Waste Quantity:	19
Quantity Unit:	P
Additional Code 1:	Not reported
Additional Code 2:	Not reported
Additional Code 3:	Not reported
Additional Code 4:	Not reported
Additional Code 5:	Not reported
Year:	2015
Shipment Date:	20150124
Creation Date:	Not reported
Receipt Date:	Not reported
Manifest ID:	012878141JJK
Gen EPA ID:	CAH111001199
Trans EPA ID:	CAH111000450
Trans Name:	RIVERSIDE COUNTY WASTE MANAGEMENT DEPARTMENT
Trans 2 EPA ID:	Not reported
Trans 2 Name:	Not reported
TSDF EPA ID:	CAH111001253
Trans Name:	AGUA MANSA PHHWCF
TSDF Alt EPA ID:	Not reported
TSDF Alt Name:	Not reported
Waste Code:	612
RCRA Code:	Not reported
Meth Code:	H141
Quantity Tons:	0.019
Waste Quantity:	38
Quantity Unit:	P
Additional Code 1:	Not reported
Additional Code 2:	Not reported
Additional Code 3:	Not reported
Additional Code 4:	Not reported
Additional Code 5:	Not reported
Year:	2015
Shipment Date:	20150124
Creation Date:	Not reported
Receipt Date:	Not reported
Manifest ID:	012878141JJK
Gen EPA ID:	CAH111001199
Trans EPA ID:	CAH111000450
Trans Name:	RIVERSIDE COUNTY WASTE MANAGEMENT DEPARTMENT
Trans 2 EPA ID:	Not reported
Trans 2 Name:	Not reported
TSDF EPA ID:	CAH111001253
Trans Name:	AGUA MANSA PHHWCF
TSDF Alt EPA ID:	Not reported
TSDF Alt Name:	Not reported
Waste Code:	612

Map ID
Direction
Distance
Elevation

MAP FINDINGS

Site

Database(s)

EDR ID Number
EPA ID Number

TEMECULA CITY MS4 (Continued)

S106105439

RCRA Code:	Not reported
Meth Code:	H141
Quantity Tons:	0.004
Waste Quantity:	8
Quantity Unit:	P
Additional Code 1:	Not reported
Additional Code 2:	Not reported
Additional Code 3:	Not reported
Additional Code 4:	Not reported
Additional Code 5:	Not reported
Year:	2015
Shipment Date:	20150124
Creation Date:	Not reported
Receipt Date:	Not reported
Manifest ID:	012878141JJK
Gen EPA ID:	CAH111001199
Trans EPA ID:	CAH111000450
Trans Name:	RIVERSIDE COUNTY WASTE MANAGEMENT DEPARTMENT
Trans 2 EPA ID:	Not reported
Trans 2 Name:	Not reported
TSDf EPA ID:	CAH111001253
Trans Name:	AGUA MANSA PHHWCF
TSDf Alt EPA ID:	Not reported
TSDf Alt Name:	Not reported
Waste Code:	612
RCRA Code:	Not reported
Meth Code:	H141
Quantity Tons:	0.003
Waste Quantity:	6
Quantity Unit:	P
Additional Code 1:	Not reported
Additional Code 2:	Not reported
Additional Code 3:	Not reported
Additional Code 4:	Not reported
Additional Code 5:	Not reported
Year:	2015
Shipment Date:	20150124
Creation Date:	Not reported
Receipt Date:	Not reported
Manifest ID:	012878141JJK
Gen EPA ID:	CAH111001199
Trans EPA ID:	CAH111000450
Trans Name:	RIVERSIDE COUNTY WASTE MANAGEMENT DEPARTMENT
Trans 2 EPA ID:	Not reported
Trans 2 Name:	Not reported
TSDf EPA ID:	CAH111001253
Trans Name:	AGUA MANSA PHHWCF
TSDf Alt EPA ID:	Not reported
TSDf Alt Name:	Not reported
Waste Code:	612
RCRA Code:	Not reported
Meth Code:	H141
Quantity Tons:	0.2
Waste Quantity:	400
Quantity Unit:	P

Map ID
Direction
Distance
Elevation

MAP FINDINGS

Site

Database(s)

EDR ID Number
EPA ID Number

TEMECULA CITY MS4 (Continued)

S106105439

Additional Code 1:	Not reported
Additional Code 2:	Not reported
Additional Code 3:	Not reported
Additional Code 4:	Not reported
Additional Code 5:	Not reported
Year:	2015
Shipment Date:	20150124
Creation Date:	Not reported
Receipt Date:	Not reported
Manifest ID:	012878141JJK
Gen EPA ID:	CAH111001199
Trans EPA ID:	CAH111000450
Trans Name:	RIVERSIDE COUNTY WASTE MANAGEMENT DEPARTMENT
Trans 2 EPA ID:	Not reported
Trans 2 Name:	Not reported
TSD EPA ID:	CAH111001253
Trans Name:	AGUA MANSA PHHWCF
TSD EPA Alt ID:	Not reported
TSD EPA Alt Name:	Not reported
Waste Code:	612
RCRA Code:	Not reported
Meth Code:	H141
Quantity Tons:	0.009
Waste Quantity:	18
Quantity Unit:	P
Additional Code 1:	Not reported
Additional Code 2:	Not reported
Additional Code 3:	Not reported
Additional Code 4:	Not reported
Additional Code 5:	Not reported
Name:	RIVERSIDE COUNTY DEPT OF WASTE RESOURCES
Address:	43200 BUSINESS PARK DR
Address 2:	Not reported
City,State,Zip:	TEMECULA, CA 92590
Year:	2016
Gepaid:	CAH111001199
Contact:	DIANE CHRISTENSEN
Telephone:	9514863282
Mailing Name:	Not reported
Mailing Address:	14310 FREDERICK ST
Gen County:	33
Waste Category:	Household waste
TSD EPA ID:	CAD044429835
TSD County:	19
Disposal Method:	Storage, Bulking, And/Or Transfer Off Site--No Treatment/Reovery (H010-H129) Or (H131-H135)
Tons:	1.34675
Additional Info:	
Year:	2016
Shipment Date:	20150124
Creation Date:	7/9/2015 22:15:23
Receipt Date:	20150204
Manifest ID:	008056093FLE
Gen EPA ID:	CAH111001199

Map ID
Direction
Distance
Elevation

MAP FINDINGS

Site

Database(s)

EDR ID Number
EPA ID Number

TEMECULA CITY MS4 (Continued)

S106105439

Trans EPA ID:	MAD039322250
Trans Name:	CLEAN HARBORS ENVIRONMENTAL SERVICES INC
Trans 2 EPA ID:	AZR000513770
Trans 2 Name:	SLT
TSDf EPA ID:	UTD981552177
Trans Name:	CLEAN HARBORS ARAGONITE LLC
TSDf Alt EPA ID:	Not reported
TSDf Alt Name:	Not reported
Waste Code:	612
RCRA Code:	Not reported
Meth Code:	H040
Quantity Tons:	0.054
Waste Quantity:	108
Quantity Unit:	P
Additional Code 1:	Not reported
Additional Code 2:	Not reported
Additional Code 3:	Not reported
Additional Code 4:	Not reported
Additional Code 5:	Not reported
Year:	2016
Shipment Date:	20150124
Creation Date:	8/21/2015 22:15:14
Receipt Date:	20150205
Manifest ID:	008056094FLE
Gen EPA ID:	CAH111001199
Trans EPA ID:	MAD039322250
Trans Name:	CLEAN HARBORS ENVIRONMENTAL SERVICES INC
Trans 2 EPA ID:	Not reported
Trans 2 Name:	Not reported
TSDf EPA ID:	NED981723513
Trans Name:	CLEAN HARBORS ENV SERVICES INC
TSDf Alt EPA ID:	Not reported
TSDf Alt Name:	Not reported
Waste Code:	612
RCRA Code:	Not reported
Meth Code:	H040
Quantity Tons:	0.8435
Waste Quantity:	1687
Quantity Unit:	P
Additional Code 1:	Not reported
Additional Code 2:	Not reported
Additional Code 3:	Not reported
Additional Code 4:	Not reported
Additional Code 5:	Not reported
Year:	2016
Shipment Date:	20150124
Creation Date:	5/8/2015 22:15:06
Receipt Date:	20150205
Manifest ID:	008056095FLE
Gen EPA ID:	CAH111001199
Trans EPA ID:	MAD039322250
Trans Name:	CLEAN HARBORS ENVIRONMENTAL SERVICES INC
Trans 2 EPA ID:	Not reported
Trans 2 Name:	Not reported
TSDf EPA ID:	CAD044429835

Map ID
Direction
Distance
Elevation

MAP FINDINGS

Site

Database(s)

EDR ID Number
EPA ID Number

TEMECULA CITY MS4 (Continued)

S106105439

Trans Name:	CLEAN HARBORS WILMINGTON LLC
TSDf Alt EPA ID:	Not reported
TSDf Alt Name:	Not reported
Waste Code:	612
RCRA Code:	Not reported
Meth Code:	H141
Quantity Tons:	0.6095
Waste Quantity:	1219
Quantity Unit:	P
Additional Code 1:	Not reported
Additional Code 2:	Not reported
Additional Code 3:	Not reported
Additional Code 4:	Not reported
Additional Code 5:	Not reported
Year:	2016
Shipment Date:	20150124
Creation Date:	5/8/2015 22:15:06
Receipt Date:	20150205
Manifest ID:	008056095FLE
Gen EPA ID:	CAH111001199
Trans EPA ID:	MAD039322250
Trans Name:	CLEAN HARBORS ENVIRONMENTAL SERVICES INC
Trans 2 EPA ID:	Not reported
Trans 2 Name:	Not reported
TSDf EPA ID:	CAD044429835
Trans Name:	CLEAN HARBORS WILMINGTON LLC
TSDf Alt EPA ID:	Not reported
TSDf Alt Name:	Not reported
Waste Code:	612
RCRA Code:	Not reported
Meth Code:	H141
Quantity Tons:	0.15
Waste Quantity:	300
Quantity Unit:	P
Additional Code 1:	Not reported
Additional Code 2:	Not reported
Additional Code 3:	Not reported
Additional Code 4:	Not reported
Additional Code 5:	Not reported
Year:	2016
Shipment Date:	20150124
Creation Date:	5/8/2015 22:15:06
Receipt Date:	20150205
Manifest ID:	008056095FLE
Gen EPA ID:	CAH111001199
Trans EPA ID:	MAD039322250
Trans Name:	CLEAN HARBORS ENVIRONMENTAL SERVICES INC
Trans 2 EPA ID:	Not reported
Trans 2 Name:	Not reported
TSDf EPA ID:	CAD044429835
Trans Name:	CLEAN HARBORS WILMINGTON LLC
TSDf Alt EPA ID:	Not reported
TSDf Alt Name:	Not reported
Waste Code:	612
RCRA Code:	Not reported

Map ID
Direction
Distance
Elevation

MAP FINDINGS

Site

Database(s)

EDR ID Number
EPA ID Number

TEMECULA CITY MS4 (Continued)

S106105439

Meth Code:	H141
Quantity Tons:	0.082
Waste Quantity:	164
Quantity Unit:	P
Additional Code 1:	Not reported
Additional Code 2:	Not reported
Additional Code 3:	Not reported
Additional Code 4:	Not reported
Additional Code 5:	Not reported
Year:	2016
Shipment Date:	20150124
Creation Date:	5/8/2015 22:15:06
Receipt Date:	20150205
Manifest ID:	008056095FLE
Gen EPA ID:	CAH111001199
Trans EPA ID:	MAD039322250
Trans Name:	CLEAN HARBORS ENVIRONMENTAL SERVICES INC
Trans 2 EPA ID:	Not reported
Trans 2 Name:	Not reported
TSDf EPA ID:	CAD044429835
Trans Name:	CLEAN HARBORS WILMINGTON LLC
TSDf Alt EPA ID:	Not reported
TSDf Alt Name:	Not reported
Waste Code:	612
RCRA Code:	Not reported
Meth Code:	H141
Quantity Tons:	0.34
Waste Quantity:	680
Quantity Unit:	P
Additional Code 1:	Not reported
Additional Code 2:	Not reported
Additional Code 3:	Not reported
Additional Code 4:	Not reported
Additional Code 5:	Not reported
Year:	2016
Shipment Date:	20150124
Creation Date:	Not reported
Receipt Date:	Not reported
Manifest ID:	008056093FLE
Gen EPA ID:	CAH111001199
Trans EPA ID:	MAD039322250
Trans Name:	CLEAN HARBORS ENVIRONMENTAL SERVICES INC
Trans 2 EPA ID:	AZR000513770
Trans 2 Name:	SLT
TSDf EPA ID:	UTD981552177
Trans Name:	CLEAN HARBORS ARAGONITE LLC
TSDf Alt EPA ID:	Not reported
TSDf Alt Name:	Not reported
Waste Code:	612
RCRA Code:	Not reported
Meth Code:	H040
Quantity Tons:	0.1055
Waste Quantity:	211
Quantity Unit:	P
Additional Code 1:	Not reported

Map ID
Direction
Distance
Elevation

MAP FINDINGS

Site

Database(s)

EDR ID Number
EPA ID Number

TEMECULA CITY MS4 (Continued)

S106105439

Additional Code 2:	Not reported
Additional Code 3:	Not reported
Additional Code 4:	Not reported
Additional Code 5:	Not reported
Year:	2016
Shipment Date:	20150124
Creation Date:	Not reported
Receipt Date:	Not reported
Manifest ID:	008056093FLE
Gen EPA ID:	CAH111001199
Trans EPA ID:	MAD039322250
Trans Name:	CLEAN HARBORS ENVIRONMENTAL SERVICES INC
Trans 2 EPA ID:	AZR000513770
Trans 2 Name:	SLT
TSDf EPA ID:	UTD981552177
Trans Name:	CLEAN HARBORS ARAGONITE LLC
TSDf Alt EPA ID:	Not reported
TSDf Alt Name:	Not reported
Waste Code:	612
RCRA Code:	Not reported
Meth Code:	H040
Quantity Tons:	0.0985
Waste Quantity:	197
Quantity Unit:	P
Additional Code 1:	Not reported
Additional Code 2:	Not reported
Additional Code 3:	Not reported
Additional Code 4:	Not reported
Additional Code 5:	Not reported
Year:	2016
Shipment Date:	20150124
Creation Date:	Not reported
Receipt Date:	Not reported
Manifest ID:	008056093FLE
Gen EPA ID:	CAH111001199
Trans EPA ID:	MAD039322250
Trans Name:	CLEAN HARBORS ENVIRONMENTAL SERVICES INC
Trans 2 EPA ID:	AZR000513770
Trans 2 Name:	SLT
TSDf EPA ID:	UTD981552177
Trans Name:	CLEAN HARBORS ARAGONITE LLC
TSDf Alt EPA ID:	Not reported
TSDf Alt Name:	Not reported
Waste Code:	612
RCRA Code:	Not reported
Meth Code:	H040
Quantity Tons:	0.177
Waste Quantity:	354
Quantity Unit:	P
Additional Code 1:	Not reported
Additional Code 2:	Not reported
Additional Code 3:	Not reported
Additional Code 4:	Not reported
Additional Code 5:	Not reported

Map ID
Direction
Distance
Elevation

MAP FINDINGS

Site

Database(s)

EDR ID Number
EPA ID Number

TEMECULA CITY MS4 (Continued)

S106105439

Year: 2016
Shipment Date: 20150124
Creation Date: Not reported
Receipt Date: Not reported
Manifest ID: 008056093FLE
Gen EPA ID: CAH111001199
Trans EPA ID: MAD039322250
Trans Name: CLEAN HARBORS ENVIRONMENTAL SERVICES INC
Trans 2 EPA ID: AZR000513770
Trans 2 Name: SLT
TSDf EPA ID: UTD981552177
Trans Name: CLEAN HARBORS ARAGONITE LLC
TSDf Alt EPA ID: Not reported
TSDf Alt Name: Not reported
Waste Code: 612
RCRA Code: Not reported
Meth Code: H141
Quantity Tons: 0.0045
Waste Quantity: 9
Quantity Unit: P
Additional Code 1: Not reported
Additional Code 2: Not reported
Additional Code 3: Not reported
Additional Code 4: Not reported
Additional Code 5: Not reported

Year: 2016
Shipment Date: 20150124
Creation Date: Not reported
Receipt Date: Not reported
Manifest ID: 008056093FLE
Gen EPA ID: CAH111001199
Trans EPA ID: MAD039322250
Trans Name: CLEAN HARBORS ENVIRONMENTAL SERVICES INC
Trans 2 EPA ID: AZR000513770
Trans 2 Name: SLT
TSDf EPA ID: UTD981552177
Trans Name: CLEAN HARBORS ARAGONITE LLC
TSDf Alt EPA ID: Not reported
TSDf Alt Name: Not reported
Waste Code: Not reported
RCRA Code: Not reported
Meth Code: H040
Quantity Tons: Not reported
Waste Quantity: Not reported
Quantity Unit: Not reported
Additional Code 1: Not reported
Additional Code 2: Not reported
Additional Code 3: Not reported
Additional Code 4: Not reported
Additional Code 5: Not reported

Year: 2016
Shipment Date: 20150124
Creation Date: Not reported
Receipt Date: Not reported
Manifest ID: 008056093FLE

Map ID
Direction
Distance
Elevation

MAP FINDINGS

Site

Database(s)

EDR ID Number
EPA ID Number

TEMECULA CITY MS4 (Continued)

S106105439

Gen EPA ID: CAH111001199
Trans EPA ID: MAD039322250
Trans Name: CLEAN HARBORS ENVIRONMENTAL SERVICES INC
Trans 2 EPA ID: AZR000513770
Trans 2 Name: SLT
TSDf EPA ID: UTD981552177
Trans Name: CLEAN HARBORS ARAGONITE LLC
TSDf Alt EPA ID: Not reported
TSDf Alt Name: Not reported
Waste Code: 612
RCRA Code: Not reported
Meth Code: H040
Quantity Tons: 0.008
Waste Quantity: 16
Quantity Unit: P
Additional Code 1: Not reported
Additional Code 2: Not reported
Additional Code 3: Not reported
Additional Code 4: Not reported
Additional Code 5: Not reported

Year: 2016
Shipment Date: 20150124
Creation Date: Not reported
Receipt Date: Not reported
Manifest ID: 008056093FLE
Gen EPA ID: CAH111001199
Trans EPA ID: MAD039322250
Trans Name: CLEAN HARBORS ENVIRONMENTAL SERVICES INC
Trans 2 EPA ID: AZR000513770
Trans 2 Name: SLT
TSDf EPA ID: UTD981552177
Trans Name: CLEAN HARBORS ARAGONITE LLC
TSDf Alt EPA ID: Not reported
TSDf Alt Name: Not reported
Waste Code: 612
RCRA Code: Not reported
Meth Code: Not reported
Quantity Tons: 0.0475
Waste Quantity: 95
Quantity Unit: P
Additional Code 1: Not reported
Additional Code 2: Not reported
Additional Code 3: Not reported
Additional Code 4: Not reported
Additional Code 5: Not reported

Year: 2016
Shipment Date: 20150124
Creation Date: Not reported
Receipt Date: Not reported
Manifest ID: 008056094FLE
Gen EPA ID: CAH111001199
Trans EPA ID: MAD039322250
Trans Name: CLEAN HARBORS ENVIRONMENTAL SERVICES INC
Trans 2 EPA ID: Not reported
Trans 2 Name: Not reported

Map ID
Direction
Distance
Elevation

MAP FINDINGS

Site

Database(s)

EDR ID Number
EPA ID Number

TEMECULA CITY MS4 (Continued)

S106105439

TSDF EPA ID:	NED981723513
Trans Name:	CLEAN HARBORS ENV SERVICES INC
TSDF Alt EPA ID:	Not reported
TSDF Alt Name:	Not reported
Waste Code:	612
RCRA Code:	Not reported
Meth Code:	H040
Quantity Tons:	0.238
Waste Quantity:	476
Quantity Unit:	P
Additional Code 1:	Not reported
Additional Code 2:	Not reported
Additional Code 3:	Not reported
Additional Code 4:	Not reported
Additional Code 5:	Not reported
Year:	2016
Shipment Date:	20150124
Creation Date:	Not reported
Receipt Date:	Not reported
Manifest ID:	008056095FLE
Gen EPA ID:	CAH111001199
Trans EPA ID:	MAD039322250
Trans Name:	CLEAN HARBORS ENVIRONMENTAL SERVICES INC
Trans 2 EPA ID:	Not reported
Trans 2 Name:	Not reported
TSDF EPA ID:	CAD044429835
Trans Name:	CLEAN HARBORS WILMINGTON LLC
TSDF Alt EPA ID:	Not reported
TSDF Alt Name:	Not reported
Waste Code:	612
RCRA Code:	Not reported
Meth Code:	H141
Quantity Tons:	0.39615
Waste Quantity:	95
Quantity Unit:	G
Additional Code 1:	Not reported
Additional Code 2:	Not reported
Additional Code 3:	Not reported
Additional Code 4:	Not reported
Additional Code 5:	Not reported
Year:	2016
Shipment Date:	20150124
Creation Date:	Not reported
Receipt Date:	Not reported
Manifest ID:	008056095FLE
Gen EPA ID:	CAH111001199
Trans EPA ID:	MAD039322250
Trans Name:	CLEAN HARBORS ENVIRONMENTAL SERVICES INC
Trans 2 EPA ID:	Not reported
Trans 2 Name:	Not reported
TSDF EPA ID:	CAD044429835
Trans Name:	CLEAN HARBORS WILMINGTON LLC
TSDF Alt EPA ID:	Not reported
TSDF Alt Name:	Not reported
Waste Code:	612

Map ID
Direction
Distance
Elevation

MAP FINDINGS

Site

Database(s)

EDR ID Number
EPA ID Number

TEMECULA CITY MS4 (Continued)

S106105439

RCRA Code:	Not reported
Meth Code:	H141
Quantity Tons:	1.02165
Waste Quantity:	245
Quantity Unit:	G
Additional Code 1:	Not reported
Additional Code 2:	Not reported
Additional Code 3:	Not reported
Additional Code 4:	Not reported
Additional Code 5:	Not reported
Year:	2016
Shipment Date:	20150124
Creation Date:	Not reported
Receipt Date:	Not reported
Manifest ID:	008056095FLE
Gen EPA ID:	CAH111001199
Trans EPA ID:	MAD039322250
Trans Name:	CLEAN HARBORS ENVIRONMENTAL SERVICES INC
Trans 2 EPA ID:	Not reported
Trans 2 Name:	Not reported
TSDf EPA ID:	CAD044429835
Trans Name:	CLEAN HARBORS WILMINGTON LLC
TSDf Alt EPA ID:	Not reported
TSDf Alt Name:	Not reported
Waste Code:	612
RCRA Code:	Not reported
Meth Code:	H141
Quantity Tons:	0.506
Waste Quantity:	1012
Quantity Unit:	P
Additional Code 1:	Not reported
Additional Code 2:	Not reported
Additional Code 3:	Not reported
Additional Code 4:	Not reported
Additional Code 5:	Not reported
Year:	2016
Shipment Date:	20150124
Creation Date:	Not reported
Receipt Date:	Not reported
Manifest ID:	008056095FLE
Gen EPA ID:	CAH111001199
Trans EPA ID:	MAD039322250
Trans Name:	CLEAN HARBORS ENVIRONMENTAL SERVICES INC
Trans 2 EPA ID:	Not reported
Trans 2 Name:	Not reported
TSDf EPA ID:	CAD044429835
Trans Name:	CLEAN HARBORS WILMINGTON LLC
TSDf Alt EPA ID:	Not reported
TSDf Alt Name:	Not reported
Waste Code:	612
RCRA Code:	Not reported
Meth Code:	H141
Quantity Tons:	0.411
Waste Quantity:	822
Quantity Unit:	P

Map ID
Direction
Distance
Elevation

MAP FINDINGS

Site

Database(s)

EDR ID Number
EPA ID Number

TEMECULA CITY MS4 (Continued)

S106105439

Additional Code 1:	Not reported
Additional Code 2:	Not reported
Additional Code 3:	Not reported
Additional Code 4:	Not reported
Additional Code 5:	Not reported
Year:	2016
Shipment Date:	20150124
Creation Date:	Not reported
Receipt Date:	Not reported
Manifest ID:	012878141JJK
Gen EPA ID:	CAH111001199
Trans EPA ID:	CAH111000450
Trans Name:	RIVERSIDE COUNTY WASTE MANAGEMENT DEPARTMENT
Trans 2 EPA ID:	Not reported
Trans 2 Name:	Not reported
TSDf EPA ID:	CAH111001253
Trans Name:	AGUA MANSA PHHWCF
TSDf Alt EPA ID:	Not reported
TSDf Alt Name:	Not reported
Waste Code:	612
RCRA Code:	Not reported
Meth Code:	H141
Quantity Tons:	0.0095
Waste Quantity:	19
Quantity Unit:	P
Additional Code 1:	Not reported
Additional Code 2:	Not reported
Additional Code 3:	Not reported
Additional Code 4:	Not reported
Additional Code 5:	Not reported
Year:	2016
Shipment Date:	20150124
Creation Date:	Not reported
Receipt Date:	Not reported
Manifest ID:	012878141JJK
Gen EPA ID:	CAH111001199
Trans EPA ID:	CAH111000450
Trans Name:	RIVERSIDE COUNTY WASTE MANAGEMENT DEPARTMENT
Trans 2 EPA ID:	Not reported
Trans 2 Name:	Not reported
TSDf EPA ID:	CAH111001253
Trans Name:	AGUA MANSA PHHWCF
TSDf Alt EPA ID:	Not reported
TSDf Alt Name:	Not reported
Waste Code:	612
RCRA Code:	Not reported
Meth Code:	H141
Quantity Tons:	0.019
Waste Quantity:	38
Quantity Unit:	P
Additional Code 1:	Not reported
Additional Code 2:	Not reported
Additional Code 3:	Not reported
Additional Code 4:	Not reported
Additional Code 5:	Not reported

Map ID
Direction
Distance
Elevation

MAP FINDINGS

Site

Database(s)

EDR ID Number
EPA ID Number

TEMECULA CITY MS4 (Continued)

S106105439

Year: 2016
Shipment Date: 20150124
Creation Date: Not reported
Receipt Date: Not reported
Manifest ID: 012878141JJK
Gen EPA ID: CAH111001199
Trans EPA ID: CAH111000450
Trans Name: RIVERSIDE COUNTY WASTE MANAGEMENT DEPARTMENT
Trans 2 EPA ID: Not reported
Trans 2 Name: Not reported
TSDf EPA ID: CAH111001253
Trans Name: AGUA MANSA PHHWCF
TSDf Alt EPA ID: Not reported
TSDf Alt Name: Not reported
Waste Code: 612
RCRA Code: Not reported
Meth Code: H141
Quantity Tons: 0.004
Waste Quantity: 8
Quantity Unit: P
Additional Code 1: Not reported
Additional Code 2: Not reported
Additional Code 3: Not reported
Additional Code 4: Not reported
Additional Code 5: Not reported

Year: 2016
Shipment Date: 20150124
Creation Date: Not reported
Receipt Date: Not reported
Manifest ID: 012878141JJK
Gen EPA ID: CAH111001199
Trans EPA ID: CAH111000450
Trans Name: RIVERSIDE COUNTY WASTE MANAGEMENT DEPARTMENT
Trans 2 EPA ID: Not reported
Trans 2 Name: Not reported
TSDf EPA ID: CAH111001253
Trans Name: AGUA MANSA PHHWCF
TSDf Alt EPA ID: Not reported
TSDf Alt Name: Not reported
Waste Code: 612
RCRA Code: Not reported
Meth Code: H141
Quantity Tons: 0.003
Waste Quantity: 6
Quantity Unit: P
Additional Code 1: Not reported
Additional Code 2: Not reported
Additional Code 3: Not reported
Additional Code 4: Not reported
Additional Code 5: Not reported

Year: 2016
Shipment Date: 20150124
Creation Date: Not reported
Receipt Date: Not reported
Manifest ID: 012878141JJK

Map ID
Direction
Distance
Elevation

MAP FINDINGS

Site

Database(s)

EDR ID Number
EPA ID Number

TEMECULA CITY MS4 (Continued)

S106105439

Gen EPA ID: CAH111001199
Trans EPA ID: CAH111000450
Trans Name: RIVERSIDE COUNTY WASTE MANAGEMENT DEPARTMENT
Trans 2 EPA ID: Not reported
Trans 2 Name: Not reported
TSDf EPA ID: CAH111001253
Trans Name: AGUA MANSA PHHWCF
TSDf Alt EPA ID: Not reported
TSDf Alt Name: Not reported
Waste Code: 612
RCRA Code: Not reported
Meth Code: H141
Quantity Tons: 0.2
Waste Quantity: 400
Quantity Unit: P
Additional Code 1: Not reported
Additional Code 2: Not reported
Additional Code 3: Not reported
Additional Code 4: Not reported
Additional Code 5: Not reported

Year: 2016
Shipment Date: 20150124
Creation Date: Not reported
Receipt Date: Not reported
Manifest ID: 012878141JJK
Gen EPA ID: CAH111001199
Trans EPA ID: CAH111000450
Trans Name: RIVERSIDE COUNTY WASTE MANAGEMENT DEPARTMENT
Trans 2 EPA ID: Not reported
Trans 2 Name: Not reported
TSDf EPA ID: CAH111001253
Trans Name: AGUA MANSA PHHWCF
TSDf Alt EPA ID: Not reported
TSDf Alt Name: Not reported
Waste Code: 612
RCRA Code: Not reported
Meth Code: H141
Quantity Tons: 0.009
Waste Quantity: 18
Quantity Unit: P
Additional Code 1: Not reported
Additional Code 2: Not reported
Additional Code 3: Not reported
Additional Code 4: Not reported
Additional Code 5: Not reported

Year: 2016
Shipment Date: 20150124
Creation Date: Not reported
Receipt Date: Not reported
Manifest ID: 012878141JJK
Gen EPA ID: CAH111001199
Trans EPA ID: CAH111000450
Trans Name: RIVERSIDE COUNTY WASTE MANAGEMENT DEPARTMENT
Trans 2 EPA ID: Not reported
Trans 2 Name: Not reported

Map ID
Direction
Distance
Elevation

MAP FINDINGS

Site

Database(s)

EDR ID Number
EPA ID Number

TEMECULA CITY MS4 (Continued)

S106105439

TSDF EPA ID:	CAH111001253
Trans Name:	AGUA MANSA PHHWCF
TSDF Alt EPA ID:	Not reported
TSDF Alt Name:	Not reported
Waste Code:	612
RCRA Code:	Not reported
Meth Code:	H141
Quantity Tons:	0.0095
Waste Quantity:	19
Quantity Unit:	P
Additional Code 1:	Not reported
Additional Code 2:	Not reported
Additional Code 3:	Not reported
Additional Code 4:	Not reported
Additional Code 5:	Not reported
Year:	2016
Shipment Date:	20150124
Creation Date:	Not reported
Receipt Date:	Not reported
Manifest ID:	012878141JJK
Gen EPA ID:	CAH111001199
Trans EPA ID:	CAH111000450
Trans Name:	RIVERSIDE COUNTY WASTE MANAGEMENT DEPARTMENT
Trans 2 EPA ID:	Not reported
Trans 2 Name:	Not reported
TSDF EPA ID:	CAH111001253
Trans Name:	AGUA MANSA PHHWCF
TSDF Alt EPA ID:	Not reported
TSDF Alt Name:	Not reported
Waste Code:	612
RCRA Code:	Not reported
Meth Code:	H141
Quantity Tons:	0.019
Waste Quantity:	38
Quantity Unit:	P
Additional Code 1:	Not reported
Additional Code 2:	Not reported
Additional Code 3:	Not reported
Additional Code 4:	Not reported
Additional Code 5:	Not reported
Year:	2016
Shipment Date:	20150124
Creation Date:	Not reported
Receipt Date:	Not reported
Manifest ID:	012878141JJK
Gen EPA ID:	CAH111001199
Trans EPA ID:	CAH111000450
Trans Name:	RIVERSIDE COUNTY WASTE MANAGEMENT DEPARTMENT
Trans 2 EPA ID:	Not reported
Trans 2 Name:	Not reported
TSDF EPA ID:	CAH111001253
Trans Name:	AGUA MANSA PHHWCF
TSDF Alt EPA ID:	Not reported
TSDF Alt Name:	Not reported
Waste Code:	612

Map ID
Direction
Distance
Elevation

MAP FINDINGS

Site

Database(s)

EDR ID Number
EPA ID Number

TEMECULA CITY MS4 (Continued)

S106105439

RCRA Code:	Not reported
Meth Code:	H141
Quantity Tons:	0.004
Waste Quantity:	8
Quantity Unit:	P
Additional Code 1:	Not reported
Additional Code 2:	Not reported
Additional Code 3:	Not reported
Additional Code 4:	Not reported
Additional Code 5:	Not reported
Year:	2016
Shipment Date:	20150124
Creation Date:	Not reported
Receipt Date:	Not reported
Manifest ID:	012878141JJK
Gen EPA ID:	CAH111001199
Trans EPA ID:	CAH111000450
Trans Name:	RIVERSIDE COUNTY WASTE MANAGEMENT DEPARTMENT
Trans 2 EPA ID:	Not reported
Trans 2 Name:	Not reported
TSDf EPA ID:	CAH111001253
Trans Name:	AGUA MANSA PHHWCF
TSDf Alt EPA ID:	Not reported
TSDf Alt Name:	Not reported
Waste Code:	612
RCRA Code:	Not reported
Meth Code:	H141
Quantity Tons:	0.003
Waste Quantity:	6
Quantity Unit:	P
Additional Code 1:	Not reported
Additional Code 2:	Not reported
Additional Code 3:	Not reported
Additional Code 4:	Not reported
Additional Code 5:	Not reported
Year:	2016
Shipment Date:	20150124
Creation Date:	Not reported
Receipt Date:	Not reported
Manifest ID:	012878141JJK
Gen EPA ID:	CAH111001199
Trans EPA ID:	CAH111000450
Trans Name:	RIVERSIDE COUNTY WASTE MANAGEMENT DEPARTMENT
Trans 2 EPA ID:	Not reported
Trans 2 Name:	Not reported
TSDf EPA ID:	CAH111001253
Trans Name:	AGUA MANSA PHHWCF
TSDf Alt EPA ID:	Not reported
TSDf Alt Name:	Not reported
Waste Code:	612
RCRA Code:	Not reported
Meth Code:	H141
Quantity Tons:	0.2
Waste Quantity:	400
Quantity Unit:	P

Map ID
Direction
Distance
Elevation

MAP FINDINGS

Site

Database(s)

EDR ID Number
EPA ID Number

TEMECULA CITY MS4 (Continued)

S106105439

Additional Code 1:	Not reported
Additional Code 2:	Not reported
Additional Code 3:	Not reported
Additional Code 4:	Not reported
Additional Code 5:	Not reported
Year:	2016
Shipment Date:	20150124
Creation Date:	Not reported
Receipt Date:	Not reported
Manifest ID:	012878141JJK
Gen EPA ID:	CAH111001199
Trans EPA ID:	CAH111000450
Trans Name:	RIVERSIDE COUNTY WASTE MANAGEMENT DEPARTMENT
Trans 2 EPA ID:	Not reported
Trans 2 Name:	Not reported
TSDf EPA ID:	CAH111001253
Trans Name:	AGUA MANSA PHHWCF
TSDf Alt EPA ID:	Not reported
TSDf Alt Name:	Not reported
Waste Code:	612
RCRA Code:	Not reported
Meth Code:	H141
Quantity Tons:	0.009
Waste Quantity:	18
Quantity Unit:	P
Additional Code 1:	Not reported
Additional Code 2:	Not reported
Additional Code 3:	Not reported
Additional Code 4:	Not reported
Additional Code 5:	Not reported
Year:	2016
Shipment Date:	20150124
Creation Date:	10/5/2015 22:15:16
Receipt Date:	20150124
Manifest ID:	012878141JJK
Gen EPA ID:	CAH111001199
Trans EPA ID:	CAH111000450
Trans Name:	RIVERSIDE COUNTY WASTE MANAGEMENT DEPARTMENT
Trans 2 EPA ID:	Not reported
Trans 2 Name:	Not reported
TSDf EPA ID:	CAH111001253
Trans Name:	AGUA MANSA PHHWCF
TSDf Alt EPA ID:	Not reported
TSDf Alt Name:	Not reported
Waste Code:	612
RCRA Code:	Not reported
Meth Code:	H141
Quantity Tons:	0.009
Waste Quantity:	18
Quantity Unit:	P
Additional Code 1:	Not reported
Additional Code 2:	Not reported
Additional Code 3:	Not reported
Additional Code 4:	Not reported
Additional Code 5:	Not reported

Map ID
Direction
Distance
Elevation

MAP FINDINGS

Site

Database(s)

EDR ID Number
EPA ID Number

TEMECULA CITY MS4 (Continued)

S106105439

Name: RIVERSIDE COUNTY DEPT OF WASTE RESOURCES
Address: 43200 BUSINESS PARK DR
Address 2: Not reported
City,State,Zip: TEMECULA, CA 92590
Year: 2016
Gepaid: CAH111001199
Contact: DIANE CHRISTENSEN
Telephone: 9514863282
Mailing Name: Not reported
Mailing Address: 14310 FREDERICK ST
Gen County: 33
Waste Category: Household waste
TSD EPA ID: CAH111001253
TSD County: 33
Disposal Method: Storage, Bulking, And/Or Transfer Off Site--No Treatment/Reovery (H010-H129) Or (H131-H135)
Tons: 0.004

Additional Info:

Year: 2016
Shipment Date: 20150124
Creation Date: 7/9/2015 22:15:23
Receipt Date: 20150204
Manifest ID: 008056093FLE
Gen EPA ID: CAH111001199
Trans EPA ID: MAD039322250
Trans Name: CLEAN HARBORS ENVIRONMENTAL SERVICES INC
Trans 2 EPA ID: AZR000513770
Trans 2 Name: SLT
TSD EPA ID: UTD981552177
Trans Name: CLEAN HARBORS ARAGONITE LLC
TSD EPA Alt ID: Not reported
TSD EPA Alt Name: Not reported
Waste Code: 612
RCRA Code: Not reported
Meth Code: H040
Quantity Tons: 0.054
Waste Quantity: 108
Quantity Unit: P
Additional Code 1: Not reported
Additional Code 2: Not reported
Additional Code 3: Not reported
Additional Code 4: Not reported
Additional Code 5: Not reported

Year: 2016
Shipment Date: 20150124
Creation Date: 8/21/2015 22:15:14
Receipt Date: 20150205
Manifest ID: 008056094FLE
Gen EPA ID: CAH111001199
Trans EPA ID: MAD039322250
Trans Name: CLEAN HARBORS ENVIRONMENTAL SERVICES INC
Trans 2 EPA ID: Not reported
Trans 2 Name: Not reported
TSD EPA ID: NED981723513
Trans Name: CLEAN HARBORS ENV SERVICES INC
TSD EPA Alt ID: Not reported

Map ID
Direction
Distance
Elevation

MAP FINDINGS

Site

Database(s)

EDR ID Number
EPA ID Number

TEMECULA CITY MS4 (Continued)

S106105439

TSDf Alt Name:	Not reported
Waste Code:	612
RCRA Code:	Not reported
Meth Code:	H040
Quantity Tons:	0.8435
Waste Quantity:	1687
Quantity Unit:	P
Additional Code 1:	Not reported
Additional Code 2:	Not reported
Additional Code 3:	Not reported
Additional Code 4:	Not reported
Additional Code 5:	Not reported
Year:	2016
Shipment Date:	20150124
Creation Date:	5/8/2015 22:15:06
Receipt Date:	20150205
Manifest ID:	008056095FLE
Gen EPA ID:	CAH111001199
Trans EPA ID:	MAD039322250
Trans Name:	CLEAN HARBORS ENVIRONMENTAL SERVICES INC
Trans 2 EPA ID:	Not reported
Trans 2 Name:	Not reported
TSDf EPA ID:	CAD044429835
Trans Name:	CLEAN HARBORS WILMINGTON LLC
TSDf Alt EPA ID:	Not reported
TSDf Alt Name:	Not reported
Waste Code:	612
RCRA Code:	Not reported
Meth Code:	H141
Quantity Tons:	0.6095
Waste Quantity:	1219
Quantity Unit:	P
Additional Code 1:	Not reported
Additional Code 2:	Not reported
Additional Code 3:	Not reported
Additional Code 4:	Not reported
Additional Code 5:	Not reported
Year:	2016
Shipment Date:	20150124
Creation Date:	5/8/2015 22:15:06
Receipt Date:	20150205
Manifest ID:	008056095FLE
Gen EPA ID:	CAH111001199
Trans EPA ID:	MAD039322250
Trans Name:	CLEAN HARBORS ENVIRONMENTAL SERVICES INC
Trans 2 EPA ID:	Not reported
Trans 2 Name:	Not reported
TSDf EPA ID:	CAD044429835
Trans Name:	CLEAN HARBORS WILMINGTON LLC
TSDf Alt EPA ID:	Not reported
TSDf Alt Name:	Not reported
Waste Code:	612
RCRA Code:	Not reported
Meth Code:	H141
Quantity Tons:	0.15

Map ID
Direction
Distance
Elevation

MAP FINDINGS

Site

Database(s)

EDR ID Number
EPA ID Number

TEMECULA CITY MS4 (Continued)

S106105439

Waste Quantity:	300
Quantity Unit:	P
Additional Code 1:	Not reported
Additional Code 2:	Not reported
Additional Code 3:	Not reported
Additional Code 4:	Not reported
Additional Code 5:	Not reported
Year:	2016
Shipment Date:	20150124
Creation Date:	5/8/2015 22:15:06
Receipt Date:	20150205
Manifest ID:	008056095FLE
Gen EPA ID:	CAH111001199
Trans EPA ID:	MAD039322250
Trans Name:	CLEAN HARBORS ENVIRONMENTAL SERVICES INC
Trans 2 EPA ID:	Not reported
Trans 2 Name:	Not reported
TSDf EPA ID:	CAD044429835
Trans Name:	CLEAN HARBORS WILMINGTON LLC
TSDf Alt EPA ID:	Not reported
TSDf Alt Name:	Not reported
Waste Code:	612
RCRA Code:	Not reported
Meth Code:	H141
Quantity Tons:	0.082
Waste Quantity:	164
Quantity Unit:	P
Additional Code 1:	Not reported
Additional Code 2:	Not reported
Additional Code 3:	Not reported
Additional Code 4:	Not reported
Additional Code 5:	Not reported
Year:	2016
Shipment Date:	20150124
Creation Date:	5/8/2015 22:15:06
Receipt Date:	20150205
Manifest ID:	008056095FLE
Gen EPA ID:	CAH111001199
Trans EPA ID:	MAD039322250
Trans Name:	CLEAN HARBORS ENVIRONMENTAL SERVICES INC
Trans 2 EPA ID:	Not reported
Trans 2 Name:	Not reported
TSDf EPA ID:	CAD044429835
Trans Name:	CLEAN HARBORS WILMINGTON LLC
TSDf Alt EPA ID:	Not reported
TSDf Alt Name:	Not reported
Waste Code:	612
RCRA Code:	Not reported
Meth Code:	H141
Quantity Tons:	0.34
Waste Quantity:	680
Quantity Unit:	P
Additional Code 1:	Not reported
Additional Code 2:	Not reported
Additional Code 3:	Not reported

Map ID
Direction
Distance
Elevation

MAP FINDINGS

Site

Database(s)

EDR ID Number
EPA ID Number

TEMECULA CITY MS4 (Continued)

S106105439

Additional Code 4:	Not reported
Additional Code 5:	Not reported
Year:	2016
Shipment Date:	20150124
Creation Date:	Not reported
Receipt Date:	Not reported
Manifest ID:	008056093FLE
Gen EPA ID:	CAH111001199
Trans EPA ID:	MAD039322250
Trans Name:	CLEAN HARBORS ENVIRONMENTAL SERVICES INC
Trans 2 EPA ID:	AZR000513770
Trans 2 Name:	SLT
TSDf EPA ID:	UTD981552177
Trans Name:	CLEAN HARBORS ARAGONITE LLC
TSDf Alt EPA ID:	Not reported
TSDf Alt Name:	Not reported
Waste Code:	612
RCRA Code:	Not reported
Meth Code:	H040
Quantity Tons:	0.1055
Waste Quantity:	211
Quantity Unit:	P
Additional Code 1:	Not reported
Additional Code 2:	Not reported
Additional Code 3:	Not reported
Additional Code 4:	Not reported
Additional Code 5:	Not reported
Year:	2016
Shipment Date:	20150124
Creation Date:	Not reported
Receipt Date:	Not reported
Manifest ID:	008056093FLE
Gen EPA ID:	CAH111001199
Trans EPA ID:	MAD039322250
Trans Name:	CLEAN HARBORS ENVIRONMENTAL SERVICES INC
Trans 2 EPA ID:	AZR000513770
Trans 2 Name:	SLT
TSDf EPA ID:	UTD981552177
Trans Name:	CLEAN HARBORS ARAGONITE LLC
TSDf Alt EPA ID:	Not reported
TSDf Alt Name:	Not reported
Waste Code:	612
RCRA Code:	Not reported
Meth Code:	H040
Quantity Tons:	0.0985
Waste Quantity:	197
Quantity Unit:	P
Additional Code 1:	Not reported
Additional Code 2:	Not reported
Additional Code 3:	Not reported
Additional Code 4:	Not reported
Additional Code 5:	Not reported
Year:	2016
Shipment Date:	20150124

Map ID
Direction
Distance
Elevation

MAP FINDINGS

Site

Database(s)

EDR ID Number
EPA ID Number

TEMECULA CITY MS4 (Continued)

S106105439

Creation Date: Not reported
Receipt Date: Not reported
Manifest ID: 008056093FLE
Gen EPA ID: CAH111001199
Trans EPA ID: MAD039322250
Trans Name: CLEAN HARBORS ENVIRONMENTAL SERVICES INC
Trans 2 EPA ID: AZR000513770
Trans 2 Name: SLT
TSDf EPA ID: UTD981552177
Trans Name: CLEAN HARBORS ARAGONITE LLC
TSDf Alt EPA ID: Not reported
TSDf Alt Name: Not reported
Waste Code: 612
RCRA Code: Not reported
Meth Code: H040
Quantity Tons: 0.177
Waste Quantity: 354
Quantity Unit: P
Additional Code 1: Not reported
Additional Code 2: Not reported
Additional Code 3: Not reported
Additional Code 4: Not reported
Additional Code 5: Not reported

Year: 2016
Shipment Date: 20150124
Creation Date: Not reported
Receipt Date: Not reported
Manifest ID: 008056093FLE
Gen EPA ID: CAH111001199
Trans EPA ID: MAD039322250
Trans Name: CLEAN HARBORS ENVIRONMENTAL SERVICES INC
Trans 2 EPA ID: AZR000513770
Trans 2 Name: SLT
TSDf EPA ID: UTD981552177
Trans Name: CLEAN HARBORS ARAGONITE LLC
TSDf Alt EPA ID: Not reported
TSDf Alt Name: Not reported
Waste Code: 612
RCRA Code: Not reported
Meth Code: H141
Quantity Tons: 0.0045
Waste Quantity: 9
Quantity Unit: P
Additional Code 1: Not reported
Additional Code 2: Not reported
Additional Code 3: Not reported
Additional Code 4: Not reported
Additional Code 5: Not reported

Year: 2016
Shipment Date: 20150124
Creation Date: Not reported
Receipt Date: Not reported
Manifest ID: 008056093FLE
Gen EPA ID: CAH111001199
Trans EPA ID: MAD039322250

Map ID
Direction
Distance
Elevation

MAP FINDINGS

Site

Database(s)

EDR ID Number
EPA ID Number

TEMECULA CITY MS4 (Continued)

S106105439

Trans Name: CLEAN HARBORS ENVIRONMENTAL SERVICES INC
Trans 2 EPA ID: AZR000513770
Trans 2 Name: SLT
TSDf EPA ID: UTD981552177
Trans Name: CLEAN HARBORS ARAGONITE LLC
TSDf Alt EPA ID: Not reported
TSDf Alt Name: Not reported
Waste Code: Not reported
RCRA Code: Not reported
Meth Code: H040
Quantity Tons: Not reported
Waste Quantity: Not reported
Quantity Unit: Not reported
Additional Code 1: Not reported
Additional Code 2: Not reported
Additional Code 3: Not reported
Additional Code 4: Not reported
Additional Code 5: Not reported

Year: 2016
Shipment Date: 20150124
Creation Date: Not reported
Receipt Date: Not reported
Manifest ID: 008056093FLE
Gen EPA ID: CAH111001199
Trans EPA ID: MAD039322250
Trans Name: CLEAN HARBORS ENVIRONMENTAL SERVICES INC
Trans 2 EPA ID: AZR000513770
Trans 2 Name: SLT
TSDf EPA ID: UTD981552177
Trans Name: CLEAN HARBORS ARAGONITE LLC
TSDf Alt EPA ID: Not reported
TSDf Alt Name: Not reported
Waste Code: 612
RCRA Code: Not reported
Meth Code: H040
Quantity Tons: 0.008
Waste Quantity: 16
Quantity Unit: P
Additional Code 1: Not reported
Additional Code 2: Not reported
Additional Code 3: Not reported
Additional Code 4: Not reported
Additional Code 5: Not reported

Year: 2016
Shipment Date: 20150124
Creation Date: Not reported
Receipt Date: Not reported
Manifest ID: 008056093FLE
Gen EPA ID: CAH111001199
Trans EPA ID: MAD039322250
Trans Name: CLEAN HARBORS ENVIRONMENTAL SERVICES INC
Trans 2 EPA ID: AZR000513770
Trans 2 Name: SLT
TSDf EPA ID: UTD981552177
Trans Name: CLEAN HARBORS ARAGONITE LLC

Map ID
Direction
Distance
Elevation

MAP FINDINGS

Site

Database(s)

EDR ID Number
EPA ID Number

TEMECULA CITY MS4 (Continued)

S106105439

TSDf Alt EPA ID:	Not reported
TSDf Alt Name:	Not reported
Waste Code:	612
RCRA Code:	Not reported
Meth Code:	Not reported
Quantity Tons:	0.0475
Waste Quantity:	95
Quantity Unit:	P
Additional Code 1:	Not reported
Additional Code 2:	Not reported
Additional Code 3:	Not reported
Additional Code 4:	Not reported
Additional Code 5:	Not reported
Year:	2016
Shipment Date:	20150124
Creation Date:	Not reported
Receipt Date:	Not reported
Manifest ID:	008056094FLE
Gen EPA ID:	CAH111001199
Trans EPA ID:	MAD039322250
Trans Name:	CLEAN HARBORS ENVIRONMENTAL SERVICES INC
Trans 2 EPA ID:	Not reported
Trans 2 Name:	Not reported
TSDf EPA ID:	NED981723513
Trans Name:	CLEAN HARBORS ENV SERVICES INC
TSDf Alt EPA ID:	Not reported
TSDf Alt Name:	Not reported
Waste Code:	612
RCRA Code:	Not reported
Meth Code:	H040
Quantity Tons:	0.238
Waste Quantity:	476
Quantity Unit:	P
Additional Code 1:	Not reported
Additional Code 2:	Not reported
Additional Code 3:	Not reported
Additional Code 4:	Not reported
Additional Code 5:	Not reported
Year:	2016
Shipment Date:	20150124
Creation Date:	Not reported
Receipt Date:	Not reported
Manifest ID:	008056095FLE
Gen EPA ID:	CAH111001199
Trans EPA ID:	MAD039322250
Trans Name:	CLEAN HARBORS ENVIRONMENTAL SERVICES INC
Trans 2 EPA ID:	Not reported
Trans 2 Name:	Not reported
TSDf EPA ID:	CAD044429835
Trans Name:	CLEAN HARBORS WILMINGTON LLC
TSDf Alt EPA ID:	Not reported
TSDf Alt Name:	Not reported
Waste Code:	612
RCRA Code:	Not reported
Meth Code:	H141

Map ID
Direction
Distance
Elevation

MAP FINDINGS

Site

Database(s)

EDR ID Number
EPA ID Number

TEMECULA CITY MS4 (Continued)

S106105439

Quantity Tons:	0.39615
Waste Quantity:	95
Quantity Unit:	G
Additional Code 1:	Not reported
Additional Code 2:	Not reported
Additional Code 3:	Not reported
Additional Code 4:	Not reported
Additional Code 5:	Not reported
Year:	2016
Shipment Date:	20150124
Creation Date:	Not reported
Receipt Date:	Not reported
Manifest ID:	008056095FLE
Gen EPA ID:	CAH111001199
Trans EPA ID:	MAD039322250
Trans Name:	CLEAN HARBORS ENVIRONMENTAL SERVICES INC
Trans 2 EPA ID:	Not reported
Trans 2 Name:	Not reported
TSDf EPA ID:	CAD044429835
Trans Name:	CLEAN HARBORS WILMINGTON LLC
TSDf Alt EPA ID:	Not reported
TSDf Alt Name:	Not reported
Waste Code:	612
RCRA Code:	Not reported
Meth Code:	H141
Quantity Tons:	1.02165
Waste Quantity:	245
Quantity Unit:	G
Additional Code 1:	Not reported
Additional Code 2:	Not reported
Additional Code 3:	Not reported
Additional Code 4:	Not reported
Additional Code 5:	Not reported
Year:	2016
Shipment Date:	20150124
Creation Date:	Not reported
Receipt Date:	Not reported
Manifest ID:	008056095FLE
Gen EPA ID:	CAH111001199
Trans EPA ID:	MAD039322250
Trans Name:	CLEAN HARBORS ENVIRONMENTAL SERVICES INC
Trans 2 EPA ID:	Not reported
Trans 2 Name:	Not reported
TSDf EPA ID:	CAD044429835
Trans Name:	CLEAN HARBORS WILMINGTON LLC
TSDf Alt EPA ID:	Not reported
TSDf Alt Name:	Not reported
Waste Code:	612
RCRA Code:	Not reported
Meth Code:	H141
Quantity Tons:	0.506
Waste Quantity:	1012
Quantity Unit:	P
Additional Code 1:	Not reported
Additional Code 2:	Not reported

Map ID
Direction
Distance
Elevation

MAP FINDINGS

Site

Database(s)

EDR ID Number
EPA ID Number

TEMECULA CITY MS4 (Continued)

S106105439

Additional Code 3:	Not reported
Additional Code 4:	Not reported
Additional Code 5:	Not reported
Year:	2016
Shipment Date:	20150124
Creation Date:	Not reported
Receipt Date:	Not reported
Manifest ID:	008056095FLE
Gen EPA ID:	CAH111001199
Trans EPA ID:	MAD039322250
Trans Name:	CLEAN HARBORS ENVIRONMENTAL SERVICES INC
Trans 2 EPA ID:	Not reported
Trans 2 Name:	Not reported
TSDf EPA ID:	CAD044429835
Trans Name:	CLEAN HARBORS WILMINGTON LLC
TSDf Alt EPA ID:	Not reported
TSDf Alt Name:	Not reported
Waste Code:	612
RCRA Code:	Not reported
Meth Code:	H141
Quantity Tons:	0.411
Waste Quantity:	822
Quantity Unit:	P
Additional Code 1:	Not reported
Additional Code 2:	Not reported
Additional Code 3:	Not reported
Additional Code 4:	Not reported
Additional Code 5:	Not reported
Year:	2016
Shipment Date:	20150124
Creation Date:	Not reported
Receipt Date:	Not reported
Manifest ID:	012878141JJK
Gen EPA ID:	CAH111001199
Trans EPA ID:	CAH111000450
Trans Name:	RIVERSIDE COUNTY WASTE MANAGEMENT DEPARTMENT
Trans 2 EPA ID:	Not reported
Trans 2 Name:	Not reported
TSDf EPA ID:	CAH111001253
Trans Name:	AGUA MANSA PHHWCF
TSDf Alt EPA ID:	Not reported
TSDf Alt Name:	Not reported
Waste Code:	612
RCRA Code:	Not reported
Meth Code:	H141
Quantity Tons:	0.0095
Waste Quantity:	19
Quantity Unit:	P
Additional Code 1:	Not reported
Additional Code 2:	Not reported
Additional Code 3:	Not reported
Additional Code 4:	Not reported
Additional Code 5:	Not reported
Year:	2016

Map ID
Direction
Distance
Elevation

MAP FINDINGS

Site

Database(s)

EDR ID Number
EPA ID Number

TEMECULA CITY MS4 (Continued)

S106105439

Shipment Date:	20150124
Creation Date:	Not reported
Receipt Date:	Not reported
Manifest ID:	012878141JJK
Gen EPA ID:	CAH111001199
Trans EPA ID:	CAH111000450
Trans Name:	RIVERSIDE COUNTY WASTE MANAGEMENT DEPARTMENT
Trans 2 EPA ID:	Not reported
Trans 2 Name:	Not reported
TSDf EPA ID:	CAH111001253
Trans Name:	AGUA MANSA PHHWCF
TSDf Alt EPA ID:	Not reported
TSDf Alt Name:	Not reported
Waste Code:	612
RCRA Code:	Not reported
Meth Code:	H141
Quantity Tons:	0.019
Waste Quantity:	38
Quantity Unit:	P
Additional Code 1:	Not reported
Additional Code 2:	Not reported
Additional Code 3:	Not reported
Additional Code 4:	Not reported
Additional Code 5:	Not reported
Year:	2016
Shipment Date:	20150124
Creation Date:	Not reported
Receipt Date:	Not reported
Manifest ID:	012878141JJK
Gen EPA ID:	CAH111001199
Trans EPA ID:	CAH111000450
Trans Name:	RIVERSIDE COUNTY WASTE MANAGEMENT DEPARTMENT
Trans 2 EPA ID:	Not reported
Trans 2 Name:	Not reported
TSDf EPA ID:	CAH111001253
Trans Name:	AGUA MANSA PHHWCF
TSDf Alt EPA ID:	Not reported
TSDf Alt Name:	Not reported
Waste Code:	612
RCRA Code:	Not reported
Meth Code:	H141
Quantity Tons:	0.004
Waste Quantity:	8
Quantity Unit:	P
Additional Code 1:	Not reported
Additional Code 2:	Not reported
Additional Code 3:	Not reported
Additional Code 4:	Not reported
Additional Code 5:	Not reported
Year:	2016
Shipment Date:	20150124
Creation Date:	Not reported
Receipt Date:	Not reported
Manifest ID:	012878141JJK
Gen EPA ID:	CAH111001199

Map ID
Direction
Distance
Elevation

MAP FINDINGS

Site

Database(s)

EDR ID Number
EPA ID Number

TEMECULA CITY MS4 (Continued)

S106105439

Trans EPA ID:	CAH111000450
Trans Name:	RIVERSIDE COUNTY WASTE MANAGEMENT DEPARTMENT
Trans 2 EPA ID:	Not reported
Trans 2 Name:	Not reported
TSDf EPA ID:	CAH111001253
Trans Name:	AGUA MANSA PHHWCF
TSDf Alt EPA ID:	Not reported
TSDf Alt Name:	Not reported
Waste Code:	612
RCRA Code:	Not reported
Meth Code:	H141
Quantity Tons:	0.003
Waste Quantity:	6
Quantity Unit:	P
Additional Code 1:	Not reported
Additional Code 2:	Not reported
Additional Code 3:	Not reported
Additional Code 4:	Not reported
Additional Code 5:	Not reported
Year:	2016
Shipment Date:	20150124
Creation Date:	Not reported
Receipt Date:	Not reported
Manifest ID:	012878141JJK
Gen EPA ID:	CAH111001199
Trans EPA ID:	CAH111000450
Trans Name:	RIVERSIDE COUNTY WASTE MANAGEMENT DEPARTMENT
Trans 2 EPA ID:	Not reported
Trans 2 Name:	Not reported
TSDf EPA ID:	CAH111001253
Trans Name:	AGUA MANSA PHHWCF
TSDf Alt EPA ID:	Not reported
TSDf Alt Name:	Not reported
Waste Code:	612
RCRA Code:	Not reported
Meth Code:	H141
Quantity Tons:	0.2
Waste Quantity:	400
Quantity Unit:	P
Additional Code 1:	Not reported
Additional Code 2:	Not reported
Additional Code 3:	Not reported
Additional Code 4:	Not reported
Additional Code 5:	Not reported
Year:	2016
Shipment Date:	20150124
Creation Date:	Not reported
Receipt Date:	Not reported
Manifest ID:	012878141JJK
Gen EPA ID:	CAH111001199
Trans EPA ID:	CAH111000450
Trans Name:	RIVERSIDE COUNTY WASTE MANAGEMENT DEPARTMENT
Trans 2 EPA ID:	Not reported
Trans 2 Name:	Not reported
TSDf EPA ID:	CAH111001253

Map ID
Direction
Distance
Elevation

MAP FINDINGS

Site

Database(s)

EDR ID Number
EPA ID Number

TEMECULA CITY MS4 (Continued)

S106105439

Trans Name:	AGUA MANSA PHHWCF
TSDF Alt EPA ID:	Not reported
TSDF Alt Name:	Not reported
Waste Code:	612
RCRA Code:	Not reported
Meth Code:	H141
Quantity Tons:	0.009
Waste Quantity:	18
Quantity Unit:	P
Additional Code 1:	Not reported
Additional Code 2:	Not reported
Additional Code 3:	Not reported
Additional Code 4:	Not reported
Additional Code 5:	Not reported
Year:	2016
Shipment Date:	20150124
Creation Date:	Not reported
Receipt Date:	Not reported
Manifest ID:	012878141JJK
Gen EPA ID:	CAH111001199
Trans EPA ID:	CAH111000450
Trans Name:	RIVERSIDE COUNTY WASTE MANAGEMENT DEPARTMENT
Trans 2 EPA ID:	Not reported
Trans 2 Name:	Not reported
TSDF EPA ID:	CAH111001253
Trans Name:	AGUA MANSA PHHWCF
TSDF Alt EPA ID:	Not reported
TSDF Alt Name:	Not reported
Waste Code:	612
RCRA Code:	Not reported
Meth Code:	H141
Quantity Tons:	0.0095
Waste Quantity:	19
Quantity Unit:	P
Additional Code 1:	Not reported
Additional Code 2:	Not reported
Additional Code 3:	Not reported
Additional Code 4:	Not reported
Additional Code 5:	Not reported
Year:	2016
Shipment Date:	20150124
Creation Date:	Not reported
Receipt Date:	Not reported
Manifest ID:	012878141JJK
Gen EPA ID:	CAH111001199
Trans EPA ID:	CAH111000450
Trans Name:	RIVERSIDE COUNTY WASTE MANAGEMENT DEPARTMENT
Trans 2 EPA ID:	Not reported
Trans 2 Name:	Not reported
TSDF EPA ID:	CAH111001253
Trans Name:	AGUA MANSA PHHWCF
TSDF Alt EPA ID:	Not reported
TSDF Alt Name:	Not reported
Waste Code:	612
RCRA Code:	Not reported

Map ID
Direction
Distance
Elevation

MAP FINDINGS

Site

Database(s)

EDR ID Number
EPA ID Number

TEMECULA CITY MS4 (Continued)

S106105439

Meth Code:	H141
Quantity Tons:	0.019
Waste Quantity:	38
Quantity Unit:	P
Additional Code 1:	Not reported
Additional Code 2:	Not reported
Additional Code 3:	Not reported
Additional Code 4:	Not reported
Additional Code 5:	Not reported
Year:	2016
Shipment Date:	20150124
Creation Date:	Not reported
Receipt Date:	Not reported
Manifest ID:	012878141JJK
Gen EPA ID:	CAH111001199
Trans EPA ID:	CAH111000450
Trans Name:	RIVERSIDE COUNTY WASTE MANAGEMENT DEPARTMENT
Trans 2 EPA ID:	Not reported
Trans 2 Name:	Not reported
TSDf EPA ID:	CAH111001253
Trans Name:	AGUA MANSA PHHWCF
TSDf Alt EPA ID:	Not reported
TSDf Alt Name:	Not reported
Waste Code:	612
RCRA Code:	Not reported
Meth Code:	H141
Quantity Tons:	0.004
Waste Quantity:	8
Quantity Unit:	P
Additional Code 1:	Not reported
Additional Code 2:	Not reported
Additional Code 3:	Not reported
Additional Code 4:	Not reported
Additional Code 5:	Not reported
Year:	2016
Shipment Date:	20150124
Creation Date:	Not reported
Receipt Date:	Not reported
Manifest ID:	012878141JJK
Gen EPA ID:	CAH111001199
Trans EPA ID:	CAH111000450
Trans Name:	RIVERSIDE COUNTY WASTE MANAGEMENT DEPARTMENT
Trans 2 EPA ID:	Not reported
Trans 2 Name:	Not reported
TSDf EPA ID:	CAH111001253
Trans Name:	AGUA MANSA PHHWCF
TSDf Alt EPA ID:	Not reported
TSDf Alt Name:	Not reported
Waste Code:	612
RCRA Code:	Not reported
Meth Code:	H141
Quantity Tons:	0.003
Waste Quantity:	6
Quantity Unit:	P
Additional Code 1:	Not reported

Map ID
Direction
Distance
Elevation

MAP FINDINGS

Site

Database(s)

EDR ID Number
EPA ID Number

TEMECULA CITY MS4 (Continued)

S106105439

Additional Code 2:	Not reported
Additional Code 3:	Not reported
Additional Code 4:	Not reported
Additional Code 5:	Not reported
Year:	2016
Shipment Date:	20150124
Creation Date:	Not reported
Receipt Date:	Not reported
Manifest ID:	012878141JJK
Gen EPA ID:	CAH111001199
Trans EPA ID:	CAH111000450
Trans Name:	RIVERSIDE COUNTY WASTE MANAGEMENT DEPARTMENT
Trans 2 EPA ID:	Not reported
Trans 2 Name:	Not reported
TSDf EPA ID:	CAH111001253
Trans Name:	AGUA MANSA PHHWCF
TSDf Alt EPA ID:	Not reported
TSDf Alt Name:	Not reported
Waste Code:	612
RCRA Code:	Not reported
Meth Code:	H141
Quantity Tons:	0.2
Waste Quantity:	400
Quantity Unit:	P
Additional Code 1:	Not reported
Additional Code 2:	Not reported
Additional Code 3:	Not reported
Additional Code 4:	Not reported
Additional Code 5:	Not reported
Year:	2016
Shipment Date:	20150124
Creation Date:	Not reported
Receipt Date:	Not reported
Manifest ID:	012878141JJK
Gen EPA ID:	CAH111001199
Trans EPA ID:	CAH111000450
Trans Name:	RIVERSIDE COUNTY WASTE MANAGEMENT DEPARTMENT
Trans 2 EPA ID:	Not reported
Trans 2 Name:	Not reported
TSDf EPA ID:	CAH111001253
Trans Name:	AGUA MANSA PHHWCF
TSDf Alt EPA ID:	Not reported
TSDf Alt Name:	Not reported
Waste Code:	612
RCRA Code:	Not reported
Meth Code:	H141
Quantity Tons:	0.009
Waste Quantity:	18
Quantity Unit:	P
Additional Code 1:	Not reported
Additional Code 2:	Not reported
Additional Code 3:	Not reported
Additional Code 4:	Not reported
Additional Code 5:	Not reported

Map ID
Direction
Distance
Elevation

MAP FINDINGS

Site

Database(s)

EDR ID Number
EPA ID Number

TEMECULA CITY MS4 (Continued)

S106105439

Year: 2016
Shipment Date: 20150124
Creation Date: 10/5/2015 22:15:16
Receipt Date: 20150124
Manifest ID: 012878141JJK
Gen EPA ID: CAH111001199
Trans EPA ID: CAH111000450
Trans Name: RIVERSIDE COUNTY WASTE MANAGEMENT DEPARTMENT
Trans 2 EPA ID: Not reported
Trans 2 Name: Not reported
TSD EPA ID: CAH111001253
Trans Name: AGUA MANSA PHHWCF
TSD Alt EPA ID: Not reported
TSD Alt Name: Not reported
Waste Code: 612
RCRA Code: Not reported
Meth Code: H141
Quantity Tons: 0.009
Waste Quantity: 18
Quantity Unit: P
Additional Code 1: Not reported
Additional Code 2: Not reported
Additional Code 3: Not reported
Additional Code 4: Not reported
Additional Code 5: Not reported

Name: RIVERSIDE COUNTY DEPT OF WASTE RESOURCES
Address: 43200 BUSINESS PARK DR
Address 2: Not reported
City,State,Zip: TEMECULA, CA 92590
Year: 2016
Gepaid: CAH111001199
Contact: DIANE CHRISTENSEN
Telephone: 9514863282
Mailing Name: Not reported
Mailing Address: 14310 FREDERICK ST
Gen County: 33
Waste Category: Household waste
TSD EPA ID: ARD069748192
TSD County: 99
Disposal Method: Not reported
Tons: 0.006

Additional Info:

Year: 2016
Shipment Date: 20150124
Creation Date: 7/9/2015 22:15:23
Receipt Date: 20150204
Manifest ID: 008056093FLE
Gen EPA ID: CAH111001199
Trans EPA ID: MAD039322250
Trans Name: CLEAN HARBORS ENVIRONMENTAL SERVICES INC
Trans 2 EPA ID: AZR000513770
Trans 2 Name: SLT
TSD EPA ID: UTD981552177
Trans Name: CLEAN HARBORS ARAGONITE LLC
TSD Alt EPA ID: Not reported

Map ID
Direction
Distance
Elevation

MAP FINDINGS

Site

Database(s)

EDR ID Number
EPA ID Number

TEMECULA CITY MS4 (Continued)

S106105439

TSDf Alt Name:	Not reported
Waste Code:	612
RCRA Code:	Not reported
Meth Code:	H040
Quantity Tons:	0.054
Waste Quantity:	108
Quantity Unit:	P
Additional Code 1:	Not reported
Additional Code 2:	Not reported
Additional Code 3:	Not reported
Additional Code 4:	Not reported
Additional Code 5:	Not reported
Year:	2016
Shipment Date:	20150124
Creation Date:	8/21/2015 22:15:14
Receipt Date:	20150205
Manifest ID:	008056094FLE
Gen EPA ID:	CAH111001199
Trans EPA ID:	MAD039322250
Trans Name:	CLEAN HARBORS ENVIRONMENTAL SERVICES INC
Trans 2 EPA ID:	Not reported
Trans 2 Name:	Not reported
TSDf EPA ID:	NED981723513
Trans Name:	CLEAN HARBORS ENV SERVICES INC
TSDf Alt EPA ID:	Not reported
TSDf Alt Name:	Not reported
Waste Code:	612
RCRA Code:	Not reported
Meth Code:	H040
Quantity Tons:	0.8435
Waste Quantity:	1687
Quantity Unit:	P
Additional Code 1:	Not reported
Additional Code 2:	Not reported
Additional Code 3:	Not reported
Additional Code 4:	Not reported
Additional Code 5:	Not reported
Year:	2016
Shipment Date:	20150124
Creation Date:	5/8/2015 22:15:06
Receipt Date:	20150205
Manifest ID:	008056095FLE
Gen EPA ID:	CAH111001199
Trans EPA ID:	MAD039322250
Trans Name:	CLEAN HARBORS ENVIRONMENTAL SERVICES INC
Trans 2 EPA ID:	Not reported
Trans 2 Name:	Not reported
TSDf EPA ID:	CAD044429835
Trans Name:	CLEAN HARBORS WILMINGTON LLC
TSDf Alt EPA ID:	Not reported
TSDf Alt Name:	Not reported
Waste Code:	612
RCRA Code:	Not reported
Meth Code:	H141
Quantity Tons:	0.6095

Map ID
Direction
Distance
Elevation

MAP FINDINGS

Site

Database(s)

EDR ID Number
EPA ID Number

TEMECULA CITY MS4 (Continued)

S106105439

Waste Quantity:	1219
Quantity Unit:	P
Additional Code 1:	Not reported
Additional Code 2:	Not reported
Additional Code 3:	Not reported
Additional Code 4:	Not reported
Additional Code 5:	Not reported
Year:	2016
Shipment Date:	20150124
Creation Date:	5/8/2015 22:15:06
Receipt Date:	20150205
Manifest ID:	008056095FLE
Gen EPA ID:	CAH111001199
Trans EPA ID:	MAD039322250
Trans Name:	CLEAN HARBORS ENVIRONMENTAL SERVICES INC
Trans 2 EPA ID:	Not reported
Trans 2 Name:	Not reported
TSDf EPA ID:	CAD044429835
Trans Name:	CLEAN HARBORS WILMINGTON LLC
TSDf Alt EPA ID:	Not reported
TSDf Alt Name:	Not reported
Waste Code:	612
RCRA Code:	Not reported
Meth Code:	H141
Quantity Tons:	0.15
Waste Quantity:	300
Quantity Unit:	P
Additional Code 1:	Not reported
Additional Code 2:	Not reported
Additional Code 3:	Not reported
Additional Code 4:	Not reported
Additional Code 5:	Not reported
Year:	2016
Shipment Date:	20150124
Creation Date:	5/8/2015 22:15:06
Receipt Date:	20150205
Manifest ID:	008056095FLE
Gen EPA ID:	CAH111001199
Trans EPA ID:	MAD039322250
Trans Name:	CLEAN HARBORS ENVIRONMENTAL SERVICES INC
Trans 2 EPA ID:	Not reported
Trans 2 Name:	Not reported
TSDf EPA ID:	CAD044429835
Trans Name:	CLEAN HARBORS WILMINGTON LLC
TSDf Alt EPA ID:	Not reported
TSDf Alt Name:	Not reported
Waste Code:	612
RCRA Code:	Not reported
Meth Code:	H141
Quantity Tons:	0.082
Waste Quantity:	164
Quantity Unit:	P
Additional Code 1:	Not reported
Additional Code 2:	Not reported
Additional Code 3:	Not reported

Map ID
Direction
Distance
Elevation

MAP FINDINGS

Site

Database(s)

EDR ID Number
EPA ID Number

TEMECULA CITY MS4 (Continued)

S106105439

Additional Code 4:	Not reported
Additional Code 5:	Not reported
Year:	2016
Shipment Date:	20150124
Creation Date:	5/8/2015 22:15:06
Receipt Date:	20150205
Manifest ID:	008056095FLE
Gen EPA ID:	CAH111001199
Trans EPA ID:	MAD039322250
Trans Name:	CLEAN HARBORS ENVIRONMENTAL SERVICES INC
Trans 2 EPA ID:	Not reported
Trans 2 Name:	Not reported
TSDf EPA ID:	CAD044429835
Trans Name:	CLEAN HARBORS WILMINGTON LLC
TSDf Alt EPA ID:	Not reported
TSDf Alt Name:	Not reported
Waste Code:	612
RCRA Code:	Not reported
Meth Code:	H141
Quantity Tons:	0.34
Waste Quantity:	680
Quantity Unit:	P
Additional Code 1:	Not reported
Additional Code 2:	Not reported
Additional Code 3:	Not reported
Additional Code 4:	Not reported
Additional Code 5:	Not reported
Year:	2016
Shipment Date:	20150124
Creation Date:	Not reported
Receipt Date:	Not reported
Manifest ID:	008056093FLE
Gen EPA ID:	CAH111001199
Trans EPA ID:	MAD039322250
Trans Name:	CLEAN HARBORS ENVIRONMENTAL SERVICES INC
Trans 2 EPA ID:	AZR000513770
Trans 2 Name:	SLT
TSDf EPA ID:	UTD981552177
Trans Name:	CLEAN HARBORS ARAGONITE LLC
TSDf Alt EPA ID:	Not reported
TSDf Alt Name:	Not reported
Waste Code:	612
RCRA Code:	Not reported
Meth Code:	H040
Quantity Tons:	0.1055
Waste Quantity:	211
Quantity Unit:	P
Additional Code 1:	Not reported
Additional Code 2:	Not reported
Additional Code 3:	Not reported
Additional Code 4:	Not reported
Additional Code 5:	Not reported
Year:	2016
Shipment Date:	20150124

Map ID
Direction
Distance
Elevation

MAP FINDINGS

Site

Database(s)

EDR ID Number
EPA ID Number

TEMECULA CITY MS4 (Continued)

S106105439

Creation Date: Not reported
Receipt Date: Not reported
Manifest ID: 008056093FLE
Gen EPA ID: CAH111001199
Trans EPA ID: MAD039322250
Trans Name: CLEAN HARBORS ENVIRONMENTAL SERVICES INC
Trans 2 EPA ID: AZR000513770
Trans 2 Name: SLT
TSDf EPA ID: UTD981552177
Trans Name: CLEAN HARBORS ARAGONITE LLC
TSDf Alt EPA ID: Not reported
TSDf Alt Name: Not reported
Waste Code: 612
RCRA Code: Not reported
Meth Code: H040
Quantity Tons: 0.0985
Waste Quantity: 197
Quantity Unit: P
Additional Code 1: Not reported
Additional Code 2: Not reported
Additional Code 3: Not reported
Additional Code 4: Not reported
Additional Code 5: Not reported

Year: 2016
Shipment Date: 20150124
Creation Date: Not reported
Receipt Date: Not reported
Manifest ID: 008056093FLE
Gen EPA ID: CAH111001199
Trans EPA ID: MAD039322250
Trans Name: CLEAN HARBORS ENVIRONMENTAL SERVICES INC
Trans 2 EPA ID: AZR000513770
Trans 2 Name: SLT
TSDf EPA ID: UTD981552177
Trans Name: CLEAN HARBORS ARAGONITE LLC
TSDf Alt EPA ID: Not reported
TSDf Alt Name: Not reported
Waste Code: 612
RCRA Code: Not reported
Meth Code: H040
Quantity Tons: 0.177
Waste Quantity: 354
Quantity Unit: P
Additional Code 1: Not reported
Additional Code 2: Not reported
Additional Code 3: Not reported
Additional Code 4: Not reported
Additional Code 5: Not reported

Year: 2016
Shipment Date: 20150124
Creation Date: Not reported
Receipt Date: Not reported
Manifest ID: 008056093FLE
Gen EPA ID: CAH111001199
Trans EPA ID: MAD039322250

Map ID
Direction
Distance
Elevation

MAP FINDINGS

Site

Database(s)

EDR ID Number
EPA ID Number

TEMECULA CITY MS4 (Continued)

S106105439

Trans Name:	CLEAN HARBORS ENVIRONMENTAL SERVICES INC
Trans 2 EPA ID:	AZR000513770
Trans 2 Name:	SLT
TSDf EPA ID:	UTD981552177
Trans Name:	CLEAN HARBORS ARAGONITE LLC
TSDf Alt EPA ID:	Not reported
TSDf Alt Name:	Not reported
Waste Code:	612
RCRA Code:	Not reported
Meth Code:	H141
Quantity Tons:	0.0045
Waste Quantity:	9
Quantity Unit:	P
Additional Code 1:	Not reported
Additional Code 2:	Not reported
Additional Code 3:	Not reported
Additional Code 4:	Not reported
Additional Code 5:	Not reported
Year:	2016
Shipment Date:	20150124
Creation Date:	Not reported
Receipt Date:	Not reported
Manifest ID:	008056093FLE
Gen EPA ID:	CAH111001199
Trans EPA ID:	MAD039322250
Trans Name:	CLEAN HARBORS ENVIRONMENTAL SERVICES INC
Trans 2 EPA ID:	AZR000513770
Trans 2 Name:	SLT
TSDf EPA ID:	UTD981552177
Trans Name:	CLEAN HARBORS ARAGONITE LLC
TSDf Alt EPA ID:	Not reported
TSDf Alt Name:	Not reported
Waste Code:	Not reported
RCRA Code:	Not reported
Meth Code:	H040
Quantity Tons:	Not reported
Waste Quantity:	Not reported
Quantity Unit:	Not reported
Additional Code 1:	Not reported
Additional Code 2:	Not reported
Additional Code 3:	Not reported
Additional Code 4:	Not reported
Additional Code 5:	Not reported
Year:	2016
Shipment Date:	20150124
Creation Date:	Not reported
Receipt Date:	Not reported
Manifest ID:	008056093FLE
Gen EPA ID:	CAH111001199
Trans EPA ID:	MAD039322250
Trans Name:	CLEAN HARBORS ENVIRONMENTAL SERVICES INC
Trans 2 EPA ID:	AZR000513770
Trans 2 Name:	SLT
TSDf EPA ID:	UTD981552177
Trans Name:	CLEAN HARBORS ARAGONITE LLC

Map ID
Direction
Distance
Elevation

MAP FINDINGS

Site

Database(s)

EDR ID Number
EPA ID Number

TEMECULA CITY MS4 (Continued)

S106105439

TSDf Alt EPA ID:	Not reported
TSDf Alt Name:	Not reported
Waste Code:	612
RCRA Code:	Not reported
Meth Code:	H040
Quantity Tons:	0.008
Waste Quantity:	16
Quantity Unit:	P
Additional Code 1:	Not reported
Additional Code 2:	Not reported
Additional Code 3:	Not reported
Additional Code 4:	Not reported
Additional Code 5:	Not reported
Year:	2016
Shipment Date:	20150124
Creation Date:	Not reported
Receipt Date:	Not reported
Manifest ID:	008056093FLE
Gen EPA ID:	CAH111001199
Trans EPA ID:	MAD039322250
Trans Name:	CLEAN HARBORS ENVIRONMENTAL SERVICES INC
Trans 2 EPA ID:	AZR000513770
Trans 2 Name:	SLT
TSDf EPA ID:	UTD981552177
Trans Name:	CLEAN HARBORS ARAGONITE LLC
TSDf Alt EPA ID:	Not reported
TSDf Alt Name:	Not reported
Waste Code:	612
RCRA Code:	Not reported
Meth Code:	Not reported
Quantity Tons:	0.0475
Waste Quantity:	95
Quantity Unit:	P
Additional Code 1:	Not reported
Additional Code 2:	Not reported
Additional Code 3:	Not reported
Additional Code 4:	Not reported
Additional Code 5:	Not reported
Year:	2016
Shipment Date:	20150124
Creation Date:	Not reported
Receipt Date:	Not reported
Manifest ID:	008056094FLE
Gen EPA ID:	CAH111001199
Trans EPA ID:	MAD039322250
Trans Name:	CLEAN HARBORS ENVIRONMENTAL SERVICES INC
Trans 2 EPA ID:	Not reported
Trans 2 Name:	Not reported
TSDf EPA ID:	NED981723513
Trans Name:	CLEAN HARBORS ENV SERVICES INC
TSDf Alt EPA ID:	Not reported
TSDf Alt Name:	Not reported
Waste Code:	612
RCRA Code:	Not reported
Meth Code:	H040

Map ID
Direction
Distance
Elevation

MAP FINDINGS

Site

Database(s)

EDR ID Number
EPA ID Number

TEMECULA CITY MS4 (Continued)

S106105439

Quantity Tons:	0.238
Waste Quantity:	476
Quantity Unit:	P
Additional Code 1:	Not reported
Additional Code 2:	Not reported
Additional Code 3:	Not reported
Additional Code 4:	Not reported
Additional Code 5:	Not reported
Year:	2016
Shipment Date:	20150124
Creation Date:	Not reported
Receipt Date:	Not reported
Manifest ID:	008056095FLE
Gen EPA ID:	CAH111001199
Trans EPA ID:	MAD039322250
Trans Name:	CLEAN HARBORS ENVIRONMENTAL SERVICES INC
Trans 2 EPA ID:	Not reported
Trans 2 Name:	Not reported
TSDf EPA ID:	CAD044429835
Trans Name:	CLEAN HARBORS WILMINGTON LLC
TSDf Alt EPA ID:	Not reported
TSDf Alt Name:	Not reported
Waste Code:	612
RCRA Code:	Not reported
Meth Code:	H141
Quantity Tons:	0.39615
Waste Quantity:	95
Quantity Unit:	G
Additional Code 1:	Not reported
Additional Code 2:	Not reported
Additional Code 3:	Not reported
Additional Code 4:	Not reported
Additional Code 5:	Not reported
Year:	2016
Shipment Date:	20150124
Creation Date:	Not reported
Receipt Date:	Not reported
Manifest ID:	008056095FLE
Gen EPA ID:	CAH111001199
Trans EPA ID:	MAD039322250
Trans Name:	CLEAN HARBORS ENVIRONMENTAL SERVICES INC
Trans 2 EPA ID:	Not reported
Trans 2 Name:	Not reported
TSDf EPA ID:	CAD044429835
Trans Name:	CLEAN HARBORS WILMINGTON LLC
TSDf Alt EPA ID:	Not reported
TSDf Alt Name:	Not reported
Waste Code:	612
RCRA Code:	Not reported
Meth Code:	H141
Quantity Tons:	1.02165
Waste Quantity:	245
Quantity Unit:	G
Additional Code 1:	Not reported
Additional Code 2:	Not reported

Map ID
Direction
Distance
Elevation

MAP FINDINGS

Site

Database(s)

EDR ID Number
EPA ID Number

TEMECULA CITY MS4 (Continued)

S106105439

Additional Code 3:	Not reported
Additional Code 4:	Not reported
Additional Code 5:	Not reported
Year:	2016
Shipment Date:	20150124
Creation Date:	Not reported
Receipt Date:	Not reported
Manifest ID:	008056095FLE
Gen EPA ID:	CAH111001199
Trans EPA ID:	MAD039322250
Trans Name:	CLEAN HARBORS ENVIRONMENTAL SERVICES INC
Trans 2 EPA ID:	Not reported
Trans 2 Name:	Not reported
TSDf EPA ID:	CAD044429835
Trans Name:	CLEAN HARBORS WILMINGTON LLC
TSDf Alt EPA ID:	Not reported
TSDf Alt Name:	Not reported
Waste Code:	612
RCRA Code:	Not reported
Meth Code:	H141
Quantity Tons:	0.506
Waste Quantity:	1012
Quantity Unit:	P
Additional Code 1:	Not reported
Additional Code 2:	Not reported
Additional Code 3:	Not reported
Additional Code 4:	Not reported
Additional Code 5:	Not reported
Year:	2016
Shipment Date:	20150124
Creation Date:	Not reported
Receipt Date:	Not reported
Manifest ID:	008056095FLE
Gen EPA ID:	CAH111001199
Trans EPA ID:	MAD039322250
Trans Name:	CLEAN HARBORS ENVIRONMENTAL SERVICES INC
Trans 2 EPA ID:	Not reported
Trans 2 Name:	Not reported
TSDf EPA ID:	CAD044429835
Trans Name:	CLEAN HARBORS WILMINGTON LLC
TSDf Alt EPA ID:	Not reported
TSDf Alt Name:	Not reported
Waste Code:	612
RCRA Code:	Not reported
Meth Code:	H141
Quantity Tons:	0.411
Waste Quantity:	822
Quantity Unit:	P
Additional Code 1:	Not reported
Additional Code 2:	Not reported
Additional Code 3:	Not reported
Additional Code 4:	Not reported
Additional Code 5:	Not reported
Year:	2016

Map ID
Direction
Distance
Elevation

MAP FINDINGS

Site

Database(s)

EDR ID Number
EPA ID Number

TEMECULA CITY MS4 (Continued)

S106105439

Shipment Date:	20150124
Creation Date:	Not reported
Receipt Date:	Not reported
Manifest ID:	012878141JJK
Gen EPA ID:	CAH111001199
Trans EPA ID:	CAH111000450
Trans Name:	RIVERSIDE COUNTY WASTE MANAGEMENT DEPARTMENT
Trans 2 EPA ID:	Not reported
Trans 2 Name:	Not reported
TSDf EPA ID:	CAH111001253
Trans Name:	AGUA MANSA PHHWCF
TSDf Alt EPA ID:	Not reported
TSDf Alt Name:	Not reported
Waste Code:	612
RCRA Code:	Not reported
Meth Code:	H141
Quantity Tons:	0.0095
Waste Quantity:	19
Quantity Unit:	P
Additional Code 1:	Not reported
Additional Code 2:	Not reported
Additional Code 3:	Not reported
Additional Code 4:	Not reported
Additional Code 5:	Not reported
Year:	2016
Shipment Date:	20150124
Creation Date:	Not reported
Receipt Date:	Not reported
Manifest ID:	012878141JJK
Gen EPA ID:	CAH111001199
Trans EPA ID:	CAH111000450
Trans Name:	RIVERSIDE COUNTY WASTE MANAGEMENT DEPARTMENT
Trans 2 EPA ID:	Not reported
Trans 2 Name:	Not reported
TSDf EPA ID:	CAH111001253
Trans Name:	AGUA MANSA PHHWCF
TSDf Alt EPA ID:	Not reported
TSDf Alt Name:	Not reported
Waste Code:	612
RCRA Code:	Not reported
Meth Code:	H141
Quantity Tons:	0.019
Waste Quantity:	38
Quantity Unit:	P
Additional Code 1:	Not reported
Additional Code 2:	Not reported
Additional Code 3:	Not reported
Additional Code 4:	Not reported
Additional Code 5:	Not reported
Year:	2016
Shipment Date:	20150124
Creation Date:	Not reported
Receipt Date:	Not reported
Manifest ID:	012878141JJK
Gen EPA ID:	CAH111001199

Map ID
Direction
Distance
Elevation

MAP FINDINGS

Site

Database(s)

EDR ID Number
EPA ID Number

TEMECULA CITY MS4 (Continued)

S106105439

Trans EPA ID:	CAH111000450
Trans Name:	RIVERSIDE COUNTY WASTE MANAGEMENT DEPARTMENT
Trans 2 EPA ID:	Not reported
Trans 2 Name:	Not reported
TSDf EPA ID:	CAH111001253
Trans Name:	AGUA MANSA PHHWCF
TSDf Alt EPA ID:	Not reported
TSDf Alt Name:	Not reported
Waste Code:	612
RCRA Code:	Not reported
Meth Code:	H141
Quantity Tons:	0.004
Waste Quantity:	8
Quantity Unit:	P
Additional Code 1:	Not reported
Additional Code 2:	Not reported
Additional Code 3:	Not reported
Additional Code 4:	Not reported
Additional Code 5:	Not reported
Year:	2016
Shipment Date:	20150124
Creation Date:	Not reported
Receipt Date:	Not reported
Manifest ID:	012878141JJK
Gen EPA ID:	CAH111001199
Trans EPA ID:	CAH111000450
Trans Name:	RIVERSIDE COUNTY WASTE MANAGEMENT DEPARTMENT
Trans 2 EPA ID:	Not reported
Trans 2 Name:	Not reported
TSDf EPA ID:	CAH111001253
Trans Name:	AGUA MANSA PHHWCF
TSDf Alt EPA ID:	Not reported
TSDf Alt Name:	Not reported
Waste Code:	612
RCRA Code:	Not reported
Meth Code:	H141
Quantity Tons:	0.003
Waste Quantity:	6
Quantity Unit:	P
Additional Code 1:	Not reported
Additional Code 2:	Not reported
Additional Code 3:	Not reported
Additional Code 4:	Not reported
Additional Code 5:	Not reported
Year:	2016
Shipment Date:	20150124
Creation Date:	Not reported
Receipt Date:	Not reported
Manifest ID:	012878141JJK
Gen EPA ID:	CAH111001199
Trans EPA ID:	CAH111000450
Trans Name:	RIVERSIDE COUNTY WASTE MANAGEMENT DEPARTMENT
Trans 2 EPA ID:	Not reported
Trans 2 Name:	Not reported
TSDf EPA ID:	CAH111001253

Map ID
Direction
Distance
Elevation

MAP FINDINGS

Site

Database(s)

EDR ID Number
EPA ID Number

TEMECULA CITY MS4 (Continued)

S106105439

Trans Name:	AGUA MANSA PHHWCF
TSDF Alt EPA ID:	Not reported
TSDF Alt Name:	Not reported
Waste Code:	612
RCRA Code:	Not reported
Meth Code:	H141
Quantity Tons:	0.2
Waste Quantity:	400
Quantity Unit:	P
Additional Code 1:	Not reported
Additional Code 2:	Not reported
Additional Code 3:	Not reported
Additional Code 4:	Not reported
Additional Code 5:	Not reported
Year:	2016
Shipment Date:	20150124
Creation Date:	Not reported
Receipt Date:	Not reported
Manifest ID:	012878141JJK
Gen EPA ID:	CAH111001199
Trans EPA ID:	CAH111000450
Trans Name:	RIVERSIDE COUNTY WASTE MANAGEMENT DEPARTMENT
Trans 2 EPA ID:	Not reported
Trans 2 Name:	Not reported
TSDF EPA ID:	CAH111001253
Trans Name:	AGUA MANSA PHHWCF
TSDF Alt EPA ID:	Not reported
TSDF Alt Name:	Not reported
Waste Code:	612
RCRA Code:	Not reported
Meth Code:	H141
Quantity Tons:	0.009
Waste Quantity:	18
Quantity Unit:	P
Additional Code 1:	Not reported
Additional Code 2:	Not reported
Additional Code 3:	Not reported
Additional Code 4:	Not reported
Additional Code 5:	Not reported
Year:	2016
Shipment Date:	20150124
Creation Date:	Not reported
Receipt Date:	Not reported
Manifest ID:	012878141JJK
Gen EPA ID:	CAH111001199
Trans EPA ID:	CAH111000450
Trans Name:	RIVERSIDE COUNTY WASTE MANAGEMENT DEPARTMENT
Trans 2 EPA ID:	Not reported
Trans 2 Name:	Not reported
TSDF EPA ID:	CAH111001253
Trans Name:	AGUA MANSA PHHWCF
TSDF Alt EPA ID:	Not reported
TSDF Alt Name:	Not reported
Waste Code:	612
RCRA Code:	Not reported

Map ID
Direction
Distance
Elevation

MAP FINDINGS

Site

Database(s)

EDR ID Number
EPA ID Number

TEMECULA CITY MS4 (Continued)

S106105439

Meth Code:	H141
Quantity Tons:	0.0095
Waste Quantity:	19
Quantity Unit:	P
Additional Code 1:	Not reported
Additional Code 2:	Not reported
Additional Code 3:	Not reported
Additional Code 4:	Not reported
Additional Code 5:	Not reported
Year:	2016
Shipment Date:	20150124
Creation Date:	Not reported
Receipt Date:	Not reported
Manifest ID:	012878141JJK
Gen EPA ID:	CAH111001199
Trans EPA ID:	CAH111000450
Trans Name:	RIVERSIDE COUNTY WASTE MANAGEMENT DEPARTMENT
Trans 2 EPA ID:	Not reported
Trans 2 Name:	Not reported
TSDf EPA ID:	CAH111001253
Trans Name:	AGUA MANSA PHHWCF
TSDf Alt EPA ID:	Not reported
TSDf Alt Name:	Not reported
Waste Code:	612
RCRA Code:	Not reported
Meth Code:	H141
Quantity Tons:	0.019
Waste Quantity:	38
Quantity Unit:	P
Additional Code 1:	Not reported
Additional Code 2:	Not reported
Additional Code 3:	Not reported
Additional Code 4:	Not reported
Additional Code 5:	Not reported
Year:	2016
Shipment Date:	20150124
Creation Date:	Not reported
Receipt Date:	Not reported
Manifest ID:	012878141JJK
Gen EPA ID:	CAH111001199
Trans EPA ID:	CAH111000450
Trans Name:	RIVERSIDE COUNTY WASTE MANAGEMENT DEPARTMENT
Trans 2 EPA ID:	Not reported
Trans 2 Name:	Not reported
TSDf EPA ID:	CAH111001253
Trans Name:	AGUA MANSA PHHWCF
TSDf Alt EPA ID:	Not reported
TSDf Alt Name:	Not reported
Waste Code:	612
RCRA Code:	Not reported
Meth Code:	H141
Quantity Tons:	0.004
Waste Quantity:	8
Quantity Unit:	P
Additional Code 1:	Not reported

Map ID
Direction
Distance
Elevation

MAP FINDINGS

Site

Database(s)

EDR ID Number
EPA ID Number

TEMECULA CITY MS4 (Continued)

S106105439

Additional Code 2:	Not reported
Additional Code 3:	Not reported
Additional Code 4:	Not reported
Additional Code 5:	Not reported
Year:	2016
Shipment Date:	20150124
Creation Date:	Not reported
Receipt Date:	Not reported
Manifest ID:	012878141JJK
Gen EPA ID:	CAH111001199
Trans EPA ID:	CAH111000450
Trans Name:	RIVERSIDE COUNTY WASTE MANAGEMENT DEPARTMENT
Trans 2 EPA ID:	Not reported
Trans 2 Name:	Not reported
TSDf EPA ID:	CAH111001253
Trans Name:	AGUA MANSA PHHWCF
TSDf Alt EPA ID:	Not reported
TSDf Alt Name:	Not reported
Waste Code:	612
RCRA Code:	Not reported
Meth Code:	H141
Quantity Tons:	0.003
Waste Quantity:	6
Quantity Unit:	P
Additional Code 1:	Not reported
Additional Code 2:	Not reported
Additional Code 3:	Not reported
Additional Code 4:	Not reported
Additional Code 5:	Not reported
Year:	2016
Shipment Date:	20150124
Creation Date:	Not reported
Receipt Date:	Not reported
Manifest ID:	012878141JJK
Gen EPA ID:	CAH111001199
Trans EPA ID:	CAH111000450
Trans Name:	RIVERSIDE COUNTY WASTE MANAGEMENT DEPARTMENT
Trans 2 EPA ID:	Not reported
Trans 2 Name:	Not reported
TSDf EPA ID:	CAH111001253
Trans Name:	AGUA MANSA PHHWCF
TSDf Alt EPA ID:	Not reported
TSDf Alt Name:	Not reported
Waste Code:	612
RCRA Code:	Not reported
Meth Code:	H141
Quantity Tons:	0.2
Waste Quantity:	400
Quantity Unit:	P
Additional Code 1:	Not reported
Additional Code 2:	Not reported
Additional Code 3:	Not reported
Additional Code 4:	Not reported
Additional Code 5:	Not reported

Map ID
Direction
Distance
Elevation

MAP FINDINGS

Site

Database(s)

EDR ID Number
EPA ID Number

TEMECULA CITY MS4 (Continued)

S106105439

Year: 2016
Shipment Date: 20150124
Creation Date: Not reported
Receipt Date: Not reported
Manifest ID: 012878141JJK
Gen EPA ID: CAH111001199
Trans EPA ID: CAH111000450
Trans Name: RIVERSIDE COUNTY WASTE MANAGEMENT DEPARTMENT
Trans 2 EPA ID: Not reported
Trans 2 Name: Not reported
TSDf EPA ID: CAH111001253
Trans Name: AGUA MANSA PHHWCF
TSDf Alt EPA ID: Not reported
TSDf Alt Name: Not reported
Waste Code: 612
RCRA Code: Not reported
Meth Code: H141
Quantity Tons: 0.009
Waste Quantity: 18
Quantity Unit: P
Additional Code 1: Not reported
Additional Code 2: Not reported
Additional Code 3: Not reported
Additional Code 4: Not reported
Additional Code 5: Not reported

Year: 2016
Shipment Date: 20150124
Creation Date: 10/5/2015 22:15:16
Receipt Date: 20150124
Manifest ID: 012878141JJK
Gen EPA ID: CAH111001199
Trans EPA ID: CAH111000450
Trans Name: RIVERSIDE COUNTY WASTE MANAGEMENT DEPARTMENT
Trans 2 EPA ID: Not reported
Trans 2 Name: Not reported
TSDf EPA ID: CAH111001253
Trans Name: AGUA MANSA PHHWCF
TSDf Alt EPA ID: Not reported
TSDf Alt Name: Not reported
Waste Code: 612
RCRA Code: Not reported
Meth Code: H141
Quantity Tons: 0.009
Waste Quantity: 18
Quantity Unit: P
Additional Code 1: Not reported
Additional Code 2: Not reported
Additional Code 3: Not reported
Additional Code 4: Not reported
Additional Code 5: Not reported

Name: RIVERSIDE COUNTY DEPT OF WASTE RESOURCES
Address: 43200 BUSINESS PARK DR
Address 2: Not reported
City,State,Zip: TEMECULA, CA 92590

Map ID
Direction
Distance
Elevation

MAP FINDINGS

Site

Database(s)

EDR ID Number
EPA ID Number

TEMECULA CITY MS4 (Continued)

S106105439

Year: 2016
Gepaid: CAH111001199
Contact: DIANE CHRISTENSEN
Telephone: 9514863282
Mailing Name: Not reported
Mailing Address: 14310 FREDERICK ST
Gen County: 33
Waste Category: Not reported
TSD EPA ID: ARD069748192
TSD County: 99
Disposal Method: Incineration--Thermal Destruction Other Than Use As A Fuel
Tons: Not reported

Additional Info:

Year: 2016
Shipment Date: 20150124
Creation Date: 7/9/2015 22:15:23
Receipt Date: 20150204
Manifest ID: 008056093FLE
Gen EPA ID: CAH111001199
Trans EPA ID: MAD039322250
Trans Name: CLEAN HARBORS ENVIRONMENTAL SERVICES INC
Trans 2 EPA ID: AZR000513770
Trans 2 Name: SLT
TSD EPA ID: UTD981552177
Trans Name: CLEAN HARBORS ARAGONITE LLC
TSD EPA ID: Not reported
TSD EPA Name: Not reported
Waste Code: 612
RCRA Code: Not reported
Meth Code: H040
Quantity Tons: 0.054
Waste Quantity: 108
Quantity Unit: P
Additional Code 1: Not reported
Additional Code 2: Not reported
Additional Code 3: Not reported
Additional Code 4: Not reported
Additional Code 5: Not reported

Year: 2016
Shipment Date: 20150124
Creation Date: 8/21/2015 22:15:14
Receipt Date: 20150205
Manifest ID: 008056094FLE
Gen EPA ID: CAH111001199
Trans EPA ID: MAD039322250
Trans Name: CLEAN HARBORS ENVIRONMENTAL SERVICES INC
Trans 2 EPA ID: Not reported
Trans 2 Name: Not reported
TSD EPA ID: NED981723513
Trans Name: CLEAN HARBORS ENV SERVICES INC
TSD EPA ID: Not reported
TSD EPA Name: Not reported
Waste Code: 612
RCRA Code: Not reported
Meth Code: H040
Quantity Tons: 0.8435

Map ID
Direction
Distance
Elevation

MAP FINDINGS

Site

Database(s)

EDR ID Number
EPA ID Number

TEMECULA CITY MS4 (Continued)

S106105439

Waste Quantity:	1687
Quantity Unit:	P
Additional Code 1:	Not reported
Additional Code 2:	Not reported
Additional Code 3:	Not reported
Additional Code 4:	Not reported
Additional Code 5:	Not reported
Year:	2016
Shipment Date:	20150124
Creation Date:	5/8/2015 22:15:06
Receipt Date:	20150205
Manifest ID:	008056095FLE
Gen EPA ID:	CAH111001199
Trans EPA ID:	MAD039322250
Trans Name:	CLEAN HARBORS ENVIRONMENTAL SERVICES INC
Trans 2 EPA ID:	Not reported
Trans 2 Name:	Not reported
TSDf EPA ID:	CAD044429835
Trans Name:	CLEAN HARBORS WILMINGTON LLC
TSDf Alt EPA ID:	Not reported
TSDf Alt Name:	Not reported
Waste Code:	612
RCRA Code:	Not reported
Meth Code:	H141
Quantity Tons:	0.6095
Waste Quantity:	1219
Quantity Unit:	P
Additional Code 1:	Not reported
Additional Code 2:	Not reported
Additional Code 3:	Not reported
Additional Code 4:	Not reported
Additional Code 5:	Not reported
Year:	2016
Shipment Date:	20150124
Creation Date:	5/8/2015 22:15:06
Receipt Date:	20150205
Manifest ID:	008056095FLE
Gen EPA ID:	CAH111001199
Trans EPA ID:	MAD039322250
Trans Name:	CLEAN HARBORS ENVIRONMENTAL SERVICES INC
Trans 2 EPA ID:	Not reported
Trans 2 Name:	Not reported
TSDf EPA ID:	CAD044429835
Trans Name:	CLEAN HARBORS WILMINGTON LLC
TSDf Alt EPA ID:	Not reported
TSDf Alt Name:	Not reported
Waste Code:	612
RCRA Code:	Not reported
Meth Code:	H141
Quantity Tons:	0.15
Waste Quantity:	300
Quantity Unit:	P
Additional Code 1:	Not reported
Additional Code 2:	Not reported
Additional Code 3:	Not reported

Map ID
Direction
Distance
Elevation

MAP FINDINGS

Site

Database(s)

EDR ID Number
EPA ID Number

TEMECULA CITY MS4 (Continued)

S106105439

Additional Code 4:	Not reported
Additional Code 5:	Not reported
Year:	2016
Shipment Date:	20150124
Creation Date:	5/8/2015 22:15:06
Receipt Date:	20150205
Manifest ID:	008056095FLE
Gen EPA ID:	CAH111001199
Trans EPA ID:	MAD039322250
Trans Name:	CLEAN HARBORS ENVIRONMENTAL SERVICES INC
Trans 2 EPA ID:	Not reported
Trans 2 Name:	Not reported
TSDf EPA ID:	CAD044429835
Trans Name:	CLEAN HARBORS WILMINGTON LLC
TSDf Alt EPA ID:	Not reported
TSDf Alt Name:	Not reported
Waste Code:	612
RCRA Code:	Not reported
Meth Code:	H141
Quantity Tons:	0.082
Waste Quantity:	164
Quantity Unit:	P
Additional Code 1:	Not reported
Additional Code 2:	Not reported
Additional Code 3:	Not reported
Additional Code 4:	Not reported
Additional Code 5:	Not reported
Year:	2016
Shipment Date:	20150124
Creation Date:	5/8/2015 22:15:06
Receipt Date:	20150205
Manifest ID:	008056095FLE
Gen EPA ID:	CAH111001199
Trans EPA ID:	MAD039322250
Trans Name:	CLEAN HARBORS ENVIRONMENTAL SERVICES INC
Trans 2 EPA ID:	Not reported
Trans 2 Name:	Not reported
TSDf EPA ID:	CAD044429835
Trans Name:	CLEAN HARBORS WILMINGTON LLC
TSDf Alt EPA ID:	Not reported
TSDf Alt Name:	Not reported
Waste Code:	612
RCRA Code:	Not reported
Meth Code:	H141
Quantity Tons:	0.34
Waste Quantity:	680
Quantity Unit:	P
Additional Code 1:	Not reported
Additional Code 2:	Not reported
Additional Code 3:	Not reported
Additional Code 4:	Not reported
Additional Code 5:	Not reported
Year:	2016
Shipment Date:	20150124

Map ID
Direction
Distance
Elevation

MAP FINDINGS

Site

Database(s)

EDR ID Number
EPA ID Number

TEMECULA CITY MS4 (Continued)

S106105439

Creation Date: Not reported
Receipt Date: Not reported
Manifest ID: 008056093FLE
Gen EPA ID: CAH111001199
Trans EPA ID: MAD039322250
Trans Name: CLEAN HARBORS ENVIRONMENTAL SERVICES INC
Trans 2 EPA ID: AZR000513770
Trans 2 Name: SLT
TSDf EPA ID: UTD981552177
Trans Name: CLEAN HARBORS ARAGONITE LLC
TSDf Alt EPA ID: Not reported
TSDf Alt Name: Not reported
Waste Code: 612
RCRA Code: Not reported
Meth Code: H040
Quantity Tons: 0.1055
Waste Quantity: 211
Quantity Unit: P
Additional Code 1: Not reported
Additional Code 2: Not reported
Additional Code 3: Not reported
Additional Code 4: Not reported
Additional Code 5: Not reported

Year: 2016
Shipment Date: 20150124
Creation Date: Not reported
Receipt Date: Not reported
Manifest ID: 008056093FLE
Gen EPA ID: CAH111001199
Trans EPA ID: MAD039322250
Trans Name: CLEAN HARBORS ENVIRONMENTAL SERVICES INC
Trans 2 EPA ID: AZR000513770
Trans 2 Name: SLT
TSDf EPA ID: UTD981552177
Trans Name: CLEAN HARBORS ARAGONITE LLC
TSDf Alt EPA ID: Not reported
TSDf Alt Name: Not reported
Waste Code: 612
RCRA Code: Not reported
Meth Code: H040
Quantity Tons: 0.0985
Waste Quantity: 197
Quantity Unit: P
Additional Code 1: Not reported
Additional Code 2: Not reported
Additional Code 3: Not reported
Additional Code 4: Not reported
Additional Code 5: Not reported

Year: 2016
Shipment Date: 20150124
Creation Date: Not reported
Receipt Date: Not reported
Manifest ID: 008056093FLE
Gen EPA ID: CAH111001199
Trans EPA ID: MAD039322250

Map ID
Direction
Distance
Elevation

MAP FINDINGS

Site

Database(s)

EDR ID Number
EPA ID Number

TEMECULA CITY MS4 (Continued)

S106105439

Trans Name:	CLEAN HARBORS ENVIRONMENTAL SERVICES INC
Trans 2 EPA ID:	AZR000513770
Trans 2 Name:	SLT
TSDf EPA ID:	UTD981552177
Trans Name:	CLEAN HARBORS ARAGONITE LLC
TSDf Alt EPA ID:	Not reported
TSDf Alt Name:	Not reported
Waste Code:	612
RCRA Code:	Not reported
Meth Code:	H040
Quantity Tons:	0.177
Waste Quantity:	354
Quantity Unit:	P
Additional Code 1:	Not reported
Additional Code 2:	Not reported
Additional Code 3:	Not reported
Additional Code 4:	Not reported
Additional Code 5:	Not reported
Year:	2016
Shipment Date:	20150124
Creation Date:	Not reported
Receipt Date:	Not reported
Manifest ID:	008056093FLE
Gen EPA ID:	CAH111001199
Trans EPA ID:	MAD039322250
Trans Name:	CLEAN HARBORS ENVIRONMENTAL SERVICES INC
Trans 2 EPA ID:	AZR000513770
Trans 2 Name:	SLT
TSDf EPA ID:	UTD981552177
Trans Name:	CLEAN HARBORS ARAGONITE LLC
TSDf Alt EPA ID:	Not reported
TSDf Alt Name:	Not reported
Waste Code:	612
RCRA Code:	Not reported
Meth Code:	H141
Quantity Tons:	0.0045
Waste Quantity:	9
Quantity Unit:	P
Additional Code 1:	Not reported
Additional Code 2:	Not reported
Additional Code 3:	Not reported
Additional Code 4:	Not reported
Additional Code 5:	Not reported
Year:	2016
Shipment Date:	20150124
Creation Date:	Not reported
Receipt Date:	Not reported
Manifest ID:	008056093FLE
Gen EPA ID:	CAH111001199
Trans EPA ID:	MAD039322250
Trans Name:	CLEAN HARBORS ENVIRONMENTAL SERVICES INC
Trans 2 EPA ID:	AZR000513770
Trans 2 Name:	SLT
TSDf EPA ID:	UTD981552177
Trans Name:	CLEAN HARBORS ARAGONITE LLC

Map ID
Direction
Distance
Elevation

MAP FINDINGS

Site

Database(s)

EDR ID Number
EPA ID Number

TEMECULA CITY MS4 (Continued)

S106105439

TSDf Alt EPA ID:	Not reported
TSDf Alt Name:	Not reported
Waste Code:	Not reported
RCRA Code:	Not reported
Meth Code:	H040
Quantity Tons:	Not reported
Waste Quantity:	Not reported
Quantity Unit:	Not reported
Additional Code 1:	Not reported
Additional Code 2:	Not reported
Additional Code 3:	Not reported
Additional Code 4:	Not reported
Additional Code 5:	Not reported
Year:	2016
Shipment Date:	20150124
Creation Date:	Not reported
Receipt Date:	Not reported
Manifest ID:	008056093FLE
Gen EPA ID:	CAH111001199
Trans EPA ID:	MAD039322250
Trans Name:	CLEAN HARBORS ENVIRONMENTAL SERVICES INC
Trans 2 EPA ID:	AZR000513770
Trans 2 Name:	SLT
TSDf EPA ID:	UTD981552177
Trans Name:	CLEAN HARBORS ARAGONITE LLC
TSDf Alt EPA ID:	Not reported
TSDf Alt Name:	Not reported
Waste Code:	612
RCRA Code:	Not reported
Meth Code:	H040
Quantity Tons:	0.008
Waste Quantity:	16
Quantity Unit:	P
Additional Code 1:	Not reported
Additional Code 2:	Not reported
Additional Code 3:	Not reported
Additional Code 4:	Not reported
Additional Code 5:	Not reported
Year:	2016
Shipment Date:	20150124
Creation Date:	Not reported
Receipt Date:	Not reported
Manifest ID:	008056093FLE
Gen EPA ID:	CAH111001199
Trans EPA ID:	MAD039322250
Trans Name:	CLEAN HARBORS ENVIRONMENTAL SERVICES INC
Trans 2 EPA ID:	AZR000513770
Trans 2 Name:	SLT
TSDf EPA ID:	UTD981552177
Trans Name:	CLEAN HARBORS ARAGONITE LLC
TSDf Alt EPA ID:	Not reported
TSDf Alt Name:	Not reported
Waste Code:	612
RCRA Code:	Not reported
Meth Code:	Not reported

Map ID
Direction
Distance
Elevation

MAP FINDINGS

Site

Database(s)

EDR ID Number
EPA ID Number

TEMECULA CITY MS4 (Continued)

S106105439

Quantity Tons:	0.0475
Waste Quantity:	95
Quantity Unit:	P
Additional Code 1:	Not reported
Additional Code 2:	Not reported
Additional Code 3:	Not reported
Additional Code 4:	Not reported
Additional Code 5:	Not reported
Year:	2016
Shipment Date:	20150124
Creation Date:	Not reported
Receipt Date:	Not reported
Manifest ID:	008056094FLE
Gen EPA ID:	CAH111001199
Trans EPA ID:	MAD039322250
Trans Name:	CLEAN HARBORS ENVIRONMENTAL SERVICES INC
Trans 2 EPA ID:	Not reported
Trans 2 Name:	Not reported
TSDf EPA ID:	NED981723513
Trans Name:	CLEAN HARBORS ENV SERVICES INC
TSDf Alt EPA ID:	Not reported
TSDf Alt Name:	Not reported
Waste Code:	612
RCRA Code:	Not reported
Meth Code:	H040
Quantity Tons:	0.238
Waste Quantity:	476
Quantity Unit:	P
Additional Code 1:	Not reported
Additional Code 2:	Not reported
Additional Code 3:	Not reported
Additional Code 4:	Not reported
Additional Code 5:	Not reported
Year:	2016
Shipment Date:	20150124
Creation Date:	Not reported
Receipt Date:	Not reported
Manifest ID:	008056095FLE
Gen EPA ID:	CAH111001199
Trans EPA ID:	MAD039322250
Trans Name:	CLEAN HARBORS ENVIRONMENTAL SERVICES INC
Trans 2 EPA ID:	Not reported
Trans 2 Name:	Not reported
TSDf EPA ID:	CAD044429835
Trans Name:	CLEAN HARBORS WILMINGTON LLC
TSDf Alt EPA ID:	Not reported
TSDf Alt Name:	Not reported
Waste Code:	612
RCRA Code:	Not reported
Meth Code:	H141
Quantity Tons:	0.39615
Waste Quantity:	95
Quantity Unit:	G
Additional Code 1:	Not reported
Additional Code 2:	Not reported

Map ID
Direction
Distance
Elevation

MAP FINDINGS

Site

Database(s)

EDR ID Number
EPA ID Number

TEMECULA CITY MS4 (Continued)

S106105439

Additional Code 3:	Not reported
Additional Code 4:	Not reported
Additional Code 5:	Not reported
Year:	2016
Shipment Date:	20150124
Creation Date:	Not reported
Receipt Date:	Not reported
Manifest ID:	008056095FLE
Gen EPA ID:	CAH111001199
Trans EPA ID:	MAD039322250
Trans Name:	CLEAN HARBORS ENVIRONMENTAL SERVICES INC
Trans 2 EPA ID:	Not reported
Trans 2 Name:	Not reported
TSDf EPA ID:	CAD044429835
Trans Name:	CLEAN HARBORS WILMINGTON LLC
TSDf Alt EPA ID:	Not reported
TSDf Alt Name:	Not reported
Waste Code:	612
RCRA Code:	Not reported
Meth Code:	H141
Quantity Tons:	1.02165
Waste Quantity:	245
Quantity Unit:	G
Additional Code 1:	Not reported
Additional Code 2:	Not reported
Additional Code 3:	Not reported
Additional Code 4:	Not reported
Additional Code 5:	Not reported
Year:	2016
Shipment Date:	20150124
Creation Date:	Not reported
Receipt Date:	Not reported
Manifest ID:	008056095FLE
Gen EPA ID:	CAH111001199
Trans EPA ID:	MAD039322250
Trans Name:	CLEAN HARBORS ENVIRONMENTAL SERVICES INC
Trans 2 EPA ID:	Not reported
Trans 2 Name:	Not reported
TSDf EPA ID:	CAD044429835
Trans Name:	CLEAN HARBORS WILMINGTON LLC
TSDf Alt EPA ID:	Not reported
TSDf Alt Name:	Not reported
Waste Code:	612
RCRA Code:	Not reported
Meth Code:	H141
Quantity Tons:	0.506
Waste Quantity:	1012
Quantity Unit:	P
Additional Code 1:	Not reported
Additional Code 2:	Not reported
Additional Code 3:	Not reported
Additional Code 4:	Not reported
Additional Code 5:	Not reported
Year:	2016

Map ID
Direction
Distance
Elevation

MAP FINDINGS

Site

Database(s)

EDR ID Number
EPA ID Number

TEMECULA CITY MS4 (Continued)

S106105439

Shipment Date:	20150124
Creation Date:	Not reported
Receipt Date:	Not reported
Manifest ID:	008056095FLE
Gen EPA ID:	CAH111001199
Trans EPA ID:	MAD039322250
Trans Name:	CLEAN HARBORS ENVIRONMENTAL SERVICES INC
Trans 2 EPA ID:	Not reported
Trans 2 Name:	Not reported
TSDf EPA ID:	CAD044429835
Trans Name:	CLEAN HARBORS WILMINGTON LLC
TSDf Alt EPA ID:	Not reported
TSDf Alt Name:	Not reported
Waste Code:	612
RCRA Code:	Not reported
Meth Code:	H141
Quantity Tons:	0.411
Waste Quantity:	822
Quantity Unit:	P
Additional Code 1:	Not reported
Additional Code 2:	Not reported
Additional Code 3:	Not reported
Additional Code 4:	Not reported
Additional Code 5:	Not reported
Year:	2016
Shipment Date:	20150124
Creation Date:	Not reported
Receipt Date:	Not reported
Manifest ID:	012878141JJK
Gen EPA ID:	CAH111001199
Trans EPA ID:	CAH111000450
Trans Name:	RIVERSIDE COUNTY WASTE MANAGEMENT DEPARTMENT
Trans 2 EPA ID:	Not reported
Trans 2 Name:	Not reported
TSDf EPA ID:	CAH111001253
Trans Name:	AGUA MANSA PHHWCF
TSDf Alt EPA ID:	Not reported
TSDf Alt Name:	Not reported
Waste Code:	612
RCRA Code:	Not reported
Meth Code:	H141
Quantity Tons:	0.0095
Waste Quantity:	19
Quantity Unit:	P
Additional Code 1:	Not reported
Additional Code 2:	Not reported
Additional Code 3:	Not reported
Additional Code 4:	Not reported
Additional Code 5:	Not reported
Year:	2016
Shipment Date:	20150124
Creation Date:	Not reported
Receipt Date:	Not reported
Manifest ID:	012878141JJK
Gen EPA ID:	CAH111001199

Map ID
Direction
Distance
Elevation

MAP FINDINGS

Site

Database(s)

EDR ID Number
EPA ID Number

TEMECULA CITY MS4 (Continued)

S106105439

Trans EPA ID:	CAH111000450
Trans Name:	RIVERSIDE COUNTY WASTE MANAGEMENT DEPARTMENT
Trans 2 EPA ID:	Not reported
Trans 2 Name:	Not reported
TSDf EPA ID:	CAH111001253
Trans Name:	AGUA MANSA PHHWCF
TSDf Alt EPA ID:	Not reported
TSDf Alt Name:	Not reported
Waste Code:	612
RCRA Code:	Not reported
Meth Code:	H141
Quantity Tons:	0.019
Waste Quantity:	38
Quantity Unit:	P
Additional Code 1:	Not reported
Additional Code 2:	Not reported
Additional Code 3:	Not reported
Additional Code 4:	Not reported
Additional Code 5:	Not reported
Year:	2016
Shipment Date:	20150124
Creation Date:	Not reported
Receipt Date:	Not reported
Manifest ID:	012878141JJK
Gen EPA ID:	CAH111001199
Trans EPA ID:	CAH111000450
Trans Name:	RIVERSIDE COUNTY WASTE MANAGEMENT DEPARTMENT
Trans 2 EPA ID:	Not reported
Trans 2 Name:	Not reported
TSDf EPA ID:	CAH111001253
Trans Name:	AGUA MANSA PHHWCF
TSDf Alt EPA ID:	Not reported
TSDf Alt Name:	Not reported
Waste Code:	612
RCRA Code:	Not reported
Meth Code:	H141
Quantity Tons:	0.004
Waste Quantity:	8
Quantity Unit:	P
Additional Code 1:	Not reported
Additional Code 2:	Not reported
Additional Code 3:	Not reported
Additional Code 4:	Not reported
Additional Code 5:	Not reported
Year:	2016
Shipment Date:	20150124
Creation Date:	Not reported
Receipt Date:	Not reported
Manifest ID:	012878141JJK
Gen EPA ID:	CAH111001199
Trans EPA ID:	CAH111000450
Trans Name:	RIVERSIDE COUNTY WASTE MANAGEMENT DEPARTMENT
Trans 2 EPA ID:	Not reported
Trans 2 Name:	Not reported
TSDf EPA ID:	CAH111001253

Map ID
Direction
Distance
Elevation

MAP FINDINGS

Site

Database(s)

EDR ID Number
EPA ID Number

TEMECULA CITY MS4 (Continued)

S106105439

Trans Name:	AGUA MANSA PHHWCF
TSDF Alt EPA ID:	Not reported
TSDF Alt Name:	Not reported
Waste Code:	612
RCRA Code:	Not reported
Meth Code:	H141
Quantity Tons:	0.003
Waste Quantity:	6
Quantity Unit:	P
Additional Code 1:	Not reported
Additional Code 2:	Not reported
Additional Code 3:	Not reported
Additional Code 4:	Not reported
Additional Code 5:	Not reported
Year:	2016
Shipment Date:	20150124
Creation Date:	Not reported
Receipt Date:	Not reported
Manifest ID:	012878141JJK
Gen EPA ID:	CAH111001199
Trans EPA ID:	CAH111000450
Trans Name:	RIVERSIDE COUNTY WASTE MANAGEMENT DEPARTMENT
Trans 2 EPA ID:	Not reported
Trans 2 Name:	Not reported
TSDF EPA ID:	CAH111001253
Trans Name:	AGUA MANSA PHHWCF
TSDF Alt EPA ID:	Not reported
TSDF Alt Name:	Not reported
Waste Code:	612
RCRA Code:	Not reported
Meth Code:	H141
Quantity Tons:	0.2
Waste Quantity:	400
Quantity Unit:	P
Additional Code 1:	Not reported
Additional Code 2:	Not reported
Additional Code 3:	Not reported
Additional Code 4:	Not reported
Additional Code 5:	Not reported
Year:	2016
Shipment Date:	20150124
Creation Date:	Not reported
Receipt Date:	Not reported
Manifest ID:	012878141JJK
Gen EPA ID:	CAH111001199
Trans EPA ID:	CAH111000450
Trans Name:	RIVERSIDE COUNTY WASTE MANAGEMENT DEPARTMENT
Trans 2 EPA ID:	Not reported
Trans 2 Name:	Not reported
TSDF EPA ID:	CAH111001253
Trans Name:	AGUA MANSA PHHWCF
TSDF Alt EPA ID:	Not reported
TSDF Alt Name:	Not reported
Waste Code:	612
RCRA Code:	Not reported

Map ID
Direction
Distance
Elevation

MAP FINDINGS

Site

Database(s)

EDR ID Number
EPA ID Number

TEMECULA CITY MS4 (Continued)

S106105439

Meth Code:	H141
Quantity Tons:	0.009
Waste Quantity:	18
Quantity Unit:	P
Additional Code 1:	Not reported
Additional Code 2:	Not reported
Additional Code 3:	Not reported
Additional Code 4:	Not reported
Additional Code 5:	Not reported
Year:	2016
Shipment Date:	20150124
Creation Date:	Not reported
Receipt Date:	Not reported
Manifest ID:	012878141JJK
Gen EPA ID:	CAH111001199
Trans EPA ID:	CAH111000450
Trans Name:	RIVERSIDE COUNTY WASTE MANAGEMENT DEPARTMENT
Trans 2 EPA ID:	Not reported
Trans 2 Name:	Not reported
TSDf EPA ID:	CAH111001253
Trans Name:	AGUA MANSA PHHWCF
TSDf Alt EPA ID:	Not reported
TSDf Alt Name:	Not reported
Waste Code:	612
RCRA Code:	Not reported
Meth Code:	H141
Quantity Tons:	0.0095
Waste Quantity:	19
Quantity Unit:	P
Additional Code 1:	Not reported
Additional Code 2:	Not reported
Additional Code 3:	Not reported
Additional Code 4:	Not reported
Additional Code 5:	Not reported
Year:	2016
Shipment Date:	20150124
Creation Date:	Not reported
Receipt Date:	Not reported
Manifest ID:	012878141JJK
Gen EPA ID:	CAH111001199
Trans EPA ID:	CAH111000450
Trans Name:	RIVERSIDE COUNTY WASTE MANAGEMENT DEPARTMENT
Trans 2 EPA ID:	Not reported
Trans 2 Name:	Not reported
TSDf EPA ID:	CAH111001253
Trans Name:	AGUA MANSA PHHWCF
TSDf Alt EPA ID:	Not reported
TSDf Alt Name:	Not reported
Waste Code:	612
RCRA Code:	Not reported
Meth Code:	H141
Quantity Tons:	0.019
Waste Quantity:	38
Quantity Unit:	P
Additional Code 1:	Not reported

Map ID
Direction
Distance
Elevation

MAP FINDINGS

Site

Database(s)

EDR ID Number
EPA ID Number

TEMECULA CITY MS4 (Continued)

S106105439

Additional Code 2:	Not reported
Additional Code 3:	Not reported
Additional Code 4:	Not reported
Additional Code 5:	Not reported
Year:	2016
Shipment Date:	20150124
Creation Date:	Not reported
Receipt Date:	Not reported
Manifest ID:	012878141JJK
Gen EPA ID:	CAH111001199
Trans EPA ID:	CAH111000450
Trans Name:	RIVERSIDE COUNTY WASTE MANAGEMENT DEPARTMENT
Trans 2 EPA ID:	Not reported
Trans 2 Name:	Not reported
TSDf EPA ID:	CAH111001253
Trans Name:	AGUA MANSA PHHWCF
TSDf Alt EPA ID:	Not reported
TSDf Alt Name:	Not reported
Waste Code:	612
RCRA Code:	Not reported
Meth Code:	H141
Quantity Tons:	0.004
Waste Quantity:	8
Quantity Unit:	P
Additional Code 1:	Not reported
Additional Code 2:	Not reported
Additional Code 3:	Not reported
Additional Code 4:	Not reported
Additional Code 5:	Not reported
Year:	2016
Shipment Date:	20150124
Creation Date:	Not reported
Receipt Date:	Not reported
Manifest ID:	012878141JJK
Gen EPA ID:	CAH111001199
Trans EPA ID:	CAH111000450
Trans Name:	RIVERSIDE COUNTY WASTE MANAGEMENT DEPARTMENT
Trans 2 EPA ID:	Not reported
Trans 2 Name:	Not reported
TSDf EPA ID:	CAH111001253
Trans Name:	AGUA MANSA PHHWCF
TSDf Alt EPA ID:	Not reported
TSDf Alt Name:	Not reported
Waste Code:	612
RCRA Code:	Not reported
Meth Code:	H141
Quantity Tons:	0.003
Waste Quantity:	6
Quantity Unit:	P
Additional Code 1:	Not reported
Additional Code 2:	Not reported
Additional Code 3:	Not reported
Additional Code 4:	Not reported
Additional Code 5:	Not reported

Map ID
Direction
Distance
Elevation

MAP FINDINGS

Site

Database(s)

EDR ID Number
EPA ID Number

TEMECULA CITY MS4 (Continued)

S106105439

Year: 2016
Shipment Date: 20150124
Creation Date: Not reported
Receipt Date: Not reported
Manifest ID: 012878141JJK
Gen EPA ID: CAH111001199
Trans EPA ID: CAH111000450
Trans Name: RIVERSIDE COUNTY WASTE MANAGEMENT DEPARTMENT
Trans 2 EPA ID: Not reported
Trans 2 Name: Not reported
TSDf EPA ID: CAH111001253
Trans Name: AGUA MANSA PHHWCF
TSDf Alt EPA ID: Not reported
TSDf Alt Name: Not reported
Waste Code: 612
RCRA Code: Not reported
Meth Code: H141
Quantity Tons: 0.2
Waste Quantity: 400
Quantity Unit: P
Additional Code 1: Not reported
Additional Code 2: Not reported
Additional Code 3: Not reported
Additional Code 4: Not reported
Additional Code 5: Not reported

Year: 2016
Shipment Date: 20150124
Creation Date: Not reported
Receipt Date: Not reported
Manifest ID: 012878141JJK
Gen EPA ID: CAH111001199
Trans EPA ID: CAH111000450
Trans Name: RIVERSIDE COUNTY WASTE MANAGEMENT DEPARTMENT
Trans 2 EPA ID: Not reported
Trans 2 Name: Not reported
TSDf EPA ID: CAH111001253
Trans Name: AGUA MANSA PHHWCF
TSDf Alt EPA ID: Not reported
TSDf Alt Name: Not reported
Waste Code: 612
RCRA Code: Not reported
Meth Code: H141
Quantity Tons: 0.009
Waste Quantity: 18
Quantity Unit: P
Additional Code 1: Not reported
Additional Code 2: Not reported
Additional Code 3: Not reported
Additional Code 4: Not reported
Additional Code 5: Not reported

Year: 2016
Shipment Date: 20150124
Creation Date: 10/5/2015 22:15:16
Receipt Date: 20150124
Manifest ID: 012878141JJK

Map ID
Direction
Distance
Elevation

MAP FINDINGS

Site

Database(s)

EDR ID Number
EPA ID Number

TEMECULA CITY MS4 (Continued)

S106105439

Gen EPA ID: CAH111001199
Trans EPA ID: CAH111000450
Trans Name: RIVERSIDE COUNTY WASTE MANAGEMENT DEPARTMENT
Trans 2 EPA ID: Not reported
Trans 2 Name: Not reported
TSD EPA ID: CAH111001253
Trans Name: AGUA MANSA PHHWCF
TSD Alt EPA ID: Not reported
TSD Alt Name: Not reported
Waste Code: 612
RCRA Code: Not reported
Meth Code: H141
Quantity Tons: 0.009
Waste Quantity: 18
Quantity Unit: P
Additional Code 1: Not reported
Additional Code 2: Not reported
Additional Code 3: Not reported
Additional Code 4: Not reported
Additional Code 5: Not reported

Name: RIVERSIDE COUNTY DEPT OF WASTE RESOURCES
Address: 43200 BUSINESS PARK DR
Address 2: Not reported
City,State,Zip: TEMECULA, CA 92590
Year: 2016
Gepaid: CAH111001199
Contact: DIANE CHRISTENSEN
Telephone: 9514863282
Mailing Name: Not reported
Mailing Address: 14310 FREDERICK ST
Gen County: 33
Waste Category: Household waste
TSD EPA ID: NED981723513
TSD County: 99
Disposal Method: Incineration--Thermal Destruction Other Than Use As A Fuel
Tons: 1.0445

Additional Info:

Year: 2016
Shipment Date: 20150124
Creation Date: 7/9/2015 22:15:23
Receipt Date: 20150204
Manifest ID: 008056093FLE
Gen EPA ID: CAH111001199
Trans EPA ID: MAD039322250
Trans Name: CLEAN HARBORS ENVIRONMENTAL SERVICES INC
Trans 2 EPA ID: AZR000513770
Trans 2 Name: SLT
TSD EPA ID: UTD981552177
Trans Name: CLEAN HARBORS ARAGONITE LLC
TSD Alt EPA ID: Not reported
TSD Alt Name: Not reported
Waste Code: 612
RCRA Code: Not reported
Meth Code: H040
Quantity Tons: 0.054

Map ID
Direction
Distance
Elevation

MAP FINDINGS

Site

Database(s)

EDR ID Number
EPA ID Number

TEMECULA CITY MS4 (Continued)

S106105439

Waste Quantity:	108
Quantity Unit:	P
Additional Code 1:	Not reported
Additional Code 2:	Not reported
Additional Code 3:	Not reported
Additional Code 4:	Not reported
Additional Code 5:	Not reported
Year:	2016
Shipment Date:	20150124
Creation Date:	8/21/2015 22:15:14
Receipt Date:	20150205
Manifest ID:	008056094FLE
Gen EPA ID:	CAH111001199
Trans EPA ID:	MAD039322250
Trans Name:	CLEAN HARBORS ENVIRONMENTAL SERVICES INC
Trans 2 EPA ID:	Not reported
Trans 2 Name:	Not reported
TSDf EPA ID:	NED981723513
Trans Name:	CLEAN HARBORS ENV SERVICES INC
TSDf Alt EPA ID:	Not reported
TSDf Alt Name:	Not reported
Waste Code:	612
RCRA Code:	Not reported
Meth Code:	H040
Quantity Tons:	0.8435
Waste Quantity:	1687
Quantity Unit:	P
Additional Code 1:	Not reported
Additional Code 2:	Not reported
Additional Code 3:	Not reported
Additional Code 4:	Not reported
Additional Code 5:	Not reported
Year:	2016
Shipment Date:	20150124
Creation Date:	5/8/2015 22:15:06
Receipt Date:	20150205
Manifest ID:	008056095FLE
Gen EPA ID:	CAH111001199
Trans EPA ID:	MAD039322250
Trans Name:	CLEAN HARBORS ENVIRONMENTAL SERVICES INC
Trans 2 EPA ID:	Not reported
Trans 2 Name:	Not reported
TSDf EPA ID:	CAD044429835
Trans Name:	CLEAN HARBORS WILMINGTON LLC
TSDf Alt EPA ID:	Not reported
TSDf Alt Name:	Not reported
Waste Code:	612
RCRA Code:	Not reported
Meth Code:	H141
Quantity Tons:	0.6095
Waste Quantity:	1219
Quantity Unit:	P
Additional Code 1:	Not reported
Additional Code 2:	Not reported
Additional Code 3:	Not reported

Map ID
Direction
Distance
Elevation

MAP FINDINGS

Site

Database(s)

EDR ID Number
EPA ID Number

TEMECULA CITY MS4 (Continued)

S106105439

Additional Code 4:	Not reported
Additional Code 5:	Not reported
Year:	2016
Shipment Date:	20150124
Creation Date:	5/8/2015 22:15:06
Receipt Date:	20150205
Manifest ID:	008056095FLE
Gen EPA ID:	CAH111001199
Trans EPA ID:	MAD039322250
Trans Name:	CLEAN HARBORS ENVIRONMENTAL SERVICES INC
Trans 2 EPA ID:	Not reported
Trans 2 Name:	Not reported
TSDf EPA ID:	CAD044429835
Trans Name:	CLEAN HARBORS WILMINGTON LLC
TSDf Alt EPA ID:	Not reported
TSDf Alt Name:	Not reported
Waste Code:	612
RCRA Code:	Not reported
Meth Code:	H141
Quantity Tons:	0.15
Waste Quantity:	300
Quantity Unit:	P
Additional Code 1:	Not reported
Additional Code 2:	Not reported
Additional Code 3:	Not reported
Additional Code 4:	Not reported
Additional Code 5:	Not reported
Year:	2016
Shipment Date:	20150124
Creation Date:	5/8/2015 22:15:06
Receipt Date:	20150205
Manifest ID:	008056095FLE
Gen EPA ID:	CAH111001199
Trans EPA ID:	MAD039322250
Trans Name:	CLEAN HARBORS ENVIRONMENTAL SERVICES INC
Trans 2 EPA ID:	Not reported
Trans 2 Name:	Not reported
TSDf EPA ID:	CAD044429835
Trans Name:	CLEAN HARBORS WILMINGTON LLC
TSDf Alt EPA ID:	Not reported
TSDf Alt Name:	Not reported
Waste Code:	612
RCRA Code:	Not reported
Meth Code:	H141
Quantity Tons:	0.082
Waste Quantity:	164
Quantity Unit:	P
Additional Code 1:	Not reported
Additional Code 2:	Not reported
Additional Code 3:	Not reported
Additional Code 4:	Not reported
Additional Code 5:	Not reported
Year:	2016
Shipment Date:	20150124

Map ID
Direction
Distance
Elevation

MAP FINDINGS

Site

Database(s)

EDR ID Number
EPA ID Number

TEMECULA CITY MS4 (Continued)

S106105439

Creation Date: 5/8/2015 22:15:06
Receipt Date: 20150205
Manifest ID: 008056095FLE
Gen EPA ID: CAH111001199
Trans EPA ID: MAD039322250
Trans Name: CLEAN HARBORS ENVIRONMENTAL SERVICES INC
Trans 2 EPA ID: Not reported
Trans 2 Name: Not reported
TSDf EPA ID: CAD044429835
Trans Name: CLEAN HARBORS WILMINGTON LLC
TSDf Alt EPA ID: Not reported
TSDf Alt Name: Not reported
Waste Code: 612
RCRA Code: Not reported
Meth Code: H141
Quantity Tons: 0.34
Waste Quantity: 680
Quantity Unit: P
Additional Code 1: Not reported
Additional Code 2: Not reported
Additional Code 3: Not reported
Additional Code 4: Not reported
Additional Code 5: Not reported

Year: 2016
Shipment Date: 20150124
Creation Date: Not reported
Receipt Date: Not reported
Manifest ID: 008056093FLE
Gen EPA ID: CAH111001199
Trans EPA ID: MAD039322250
Trans Name: CLEAN HARBORS ENVIRONMENTAL SERVICES INC
Trans 2 EPA ID: AZR000513770
Trans 2 Name: SLT
TSDf EPA ID: UTD981552177
Trans Name: CLEAN HARBORS ARAGONITE LLC
TSDf Alt EPA ID: Not reported
TSDf Alt Name: Not reported
Waste Code: 612
RCRA Code: Not reported
Meth Code: H040
Quantity Tons: 0.1055
Waste Quantity: 211
Quantity Unit: P
Additional Code 1: Not reported
Additional Code 2: Not reported
Additional Code 3: Not reported
Additional Code 4: Not reported
Additional Code 5: Not reported

Year: 2016
Shipment Date: 20150124
Creation Date: Not reported
Receipt Date: Not reported
Manifest ID: 008056093FLE
Gen EPA ID: CAH111001199
Trans EPA ID: MAD039322250

Map ID
Direction
Distance
Elevation

MAP FINDINGS

Site

Database(s)

EDR ID Number
EPA ID Number

TEMECULA CITY MS4 (Continued)

S106105439

Trans Name:	CLEAN HARBORS ENVIRONMENTAL SERVICES INC
Trans 2 EPA ID:	AZR000513770
Trans 2 Name:	SLT
TSDf EPA ID:	UTD981552177
Trans Name:	CLEAN HARBORS ARAGONITE LLC
TSDf Alt EPA ID:	Not reported
TSDf Alt Name:	Not reported
Waste Code:	612
RCRA Code:	Not reported
Meth Code:	H040
Quantity Tons:	0.0985
Waste Quantity:	197
Quantity Unit:	P
Additional Code 1:	Not reported
Additional Code 2:	Not reported
Additional Code 3:	Not reported
Additional Code 4:	Not reported
Additional Code 5:	Not reported
Year:	2016
Shipment Date:	20150124
Creation Date:	Not reported
Receipt Date:	Not reported
Manifest ID:	008056093FLE
Gen EPA ID:	CAH111001199
Trans EPA ID:	MAD039322250
Trans Name:	CLEAN HARBORS ENVIRONMENTAL SERVICES INC
Trans 2 EPA ID:	AZR000513770
Trans 2 Name:	SLT
TSDf EPA ID:	UTD981552177
Trans Name:	CLEAN HARBORS ARAGONITE LLC
TSDf Alt EPA ID:	Not reported
TSDf Alt Name:	Not reported
Waste Code:	612
RCRA Code:	Not reported
Meth Code:	H040
Quantity Tons:	0.177
Waste Quantity:	354
Quantity Unit:	P
Additional Code 1:	Not reported
Additional Code 2:	Not reported
Additional Code 3:	Not reported
Additional Code 4:	Not reported
Additional Code 5:	Not reported
Year:	2016
Shipment Date:	20150124
Creation Date:	Not reported
Receipt Date:	Not reported
Manifest ID:	008056093FLE
Gen EPA ID:	CAH111001199
Trans EPA ID:	MAD039322250
Trans Name:	CLEAN HARBORS ENVIRONMENTAL SERVICES INC
Trans 2 EPA ID:	AZR000513770
Trans 2 Name:	SLT
TSDf EPA ID:	UTD981552177
Trans Name:	CLEAN HARBORS ARAGONITE LLC

Map ID
Direction
Distance
Elevation

MAP FINDINGS

Site

Database(s)

EDR ID Number
EPA ID Number

TEMECULA CITY MS4 (Continued)

S106105439

TSDf Alt EPA ID:	Not reported
TSDf Alt Name:	Not reported
Waste Code:	612
RCRA Code:	Not reported
Meth Code:	H141
Quantity Tons:	0.0045
Waste Quantity:	9
Quantity Unit:	P
Additional Code 1:	Not reported
Additional Code 2:	Not reported
Additional Code 3:	Not reported
Additional Code 4:	Not reported
Additional Code 5:	Not reported
Year:	2016
Shipment Date:	20150124
Creation Date:	Not reported
Receipt Date:	Not reported
Manifest ID:	008056093FLE
Gen EPA ID:	CAH111001199
Trans EPA ID:	MAD039322250
Trans Name:	CLEAN HARBORS ENVIRONMENTAL SERVICES INC
Trans 2 EPA ID:	AZR000513770
Trans 2 Name:	SLT
TSDf EPA ID:	UTD981552177
Trans Name:	CLEAN HARBORS ARAGONITE LLC
TSDf Alt EPA ID:	Not reported
TSDf Alt Name:	Not reported
Waste Code:	Not reported
RCRA Code:	Not reported
Meth Code:	H040
Quantity Tons:	Not reported
Waste Quantity:	Not reported
Quantity Unit:	Not reported
Additional Code 1:	Not reported
Additional Code 2:	Not reported
Additional Code 3:	Not reported
Additional Code 4:	Not reported
Additional Code 5:	Not reported
Year:	2016
Shipment Date:	20150124
Creation Date:	Not reported
Receipt Date:	Not reported
Manifest ID:	008056093FLE
Gen EPA ID:	CAH111001199
Trans EPA ID:	MAD039322250
Trans Name:	CLEAN HARBORS ENVIRONMENTAL SERVICES INC
Trans 2 EPA ID:	AZR000513770
Trans 2 Name:	SLT
TSDf EPA ID:	UTD981552177
Trans Name:	CLEAN HARBORS ARAGONITE LLC
TSDf Alt EPA ID:	Not reported
TSDf Alt Name:	Not reported
Waste Code:	612
RCRA Code:	Not reported
Meth Code:	H040

Map ID
Direction
Distance
Elevation

MAP FINDINGS

Site

Database(s)

EDR ID Number
EPA ID Number

TEMECULA CITY MS4 (Continued)

S106105439

Quantity Tons:	0.008
Waste Quantity:	16
Quantity Unit:	P
Additional Code 1:	Not reported
Additional Code 2:	Not reported
Additional Code 3:	Not reported
Additional Code 4:	Not reported
Additional Code 5:	Not reported
Year:	2016
Shipment Date:	20150124
Creation Date:	Not reported
Receipt Date:	Not reported
Manifest ID:	008056093FLE
Gen EPA ID:	CAH111001199
Trans EPA ID:	MAD039322250
Trans Name:	CLEAN HARBORS ENVIRONMENTAL SERVICES INC
Trans 2 EPA ID:	AZR000513770
Trans 2 Name:	SLT
TSDf EPA ID:	UTD981552177
Trans Name:	CLEAN HARBORS ARAGONITE LLC
TSDf Alt EPA ID:	Not reported
TSDf Alt Name:	Not reported
Waste Code:	612
RCRA Code:	Not reported
Meth Code:	Not reported
Quantity Tons:	0.0475
Waste Quantity:	95
Quantity Unit:	P
Additional Code 1:	Not reported
Additional Code 2:	Not reported
Additional Code 3:	Not reported
Additional Code 4:	Not reported
Additional Code 5:	Not reported
Year:	2016
Shipment Date:	20150124
Creation Date:	Not reported
Receipt Date:	Not reported
Manifest ID:	008056094FLE
Gen EPA ID:	CAH111001199
Trans EPA ID:	MAD039322250
Trans Name:	CLEAN HARBORS ENVIRONMENTAL SERVICES INC
Trans 2 EPA ID:	Not reported
Trans 2 Name:	Not reported
TSDf EPA ID:	NED981723513
Trans Name:	CLEAN HARBORS ENV SERVICES INC
TSDf Alt EPA ID:	Not reported
TSDf Alt Name:	Not reported
Waste Code:	612
RCRA Code:	Not reported
Meth Code:	H040
Quantity Tons:	0.238
Waste Quantity:	476
Quantity Unit:	P
Additional Code 1:	Not reported
Additional Code 2:	Not reported

Map ID
Direction
Distance
Elevation

MAP FINDINGS

Site

Database(s)

EDR ID Number
EPA ID Number

TEMECULA CITY MS4 (Continued)

S106105439

Additional Code 3: Not reported
Additional Code 4: Not reported
Additional Code 5: Not reported

Year: 2016
Shipment Date: 20150124
Creation Date: Not reported
Receipt Date: Not reported
Manifest ID: 008056095FLE
Gen EPA ID: CAH111001199
Trans EPA ID: MAD039322250
Trans Name: CLEAN HARBORS ENVIRONMENTAL SERVICES INC
Trans 2 EPA ID: Not reported
Trans 2 Name: Not reported
TSDf EPA ID: CAD044429835
Trans Name: CLEAN HARBORS WILMINGTON LLC
TSDf Alt EPA ID: Not reported
TSDf Alt Name: Not reported
Waste Code: 612
RCRA Code: Not reported
Meth Code: H141
Quantity Tons: 0.39615
Waste Quantity: 95
Quantity Unit: G
Additional Code 1: Not reported
Additional Code 2: Not reported
Additional Code 3: Not reported
Additional Code 4: Not reported
Additional Code 5: Not reported

Year: 2016
Shipment Date: 20150124
Creation Date: Not reported
Receipt Date: Not reported
Manifest ID: 008056095FLE
Gen EPA ID: CAH111001199
Trans EPA ID: MAD039322250
Trans Name: CLEAN HARBORS ENVIRONMENTAL SERVICES INC
Trans 2 EPA ID: Not reported
Trans 2 Name: Not reported
TSDf EPA ID: CAD044429835
Trans Name: CLEAN HARBORS WILMINGTON LLC
TSDf Alt EPA ID: Not reported
TSDf Alt Name: Not reported
Waste Code: 612
RCRA Code: Not reported
Meth Code: H141
Quantity Tons: 1.02165
Waste Quantity: 245
Quantity Unit: G
Additional Code 1: Not reported
Additional Code 2: Not reported
Additional Code 3: Not reported
Additional Code 4: Not reported
Additional Code 5: Not reported

Year: 2016

Map ID
Direction
Distance
Elevation

MAP FINDINGS

Site

Database(s)

EDR ID Number
EPA ID Number

TEMECULA CITY MS4 (Continued)

S106105439

Shipment Date: 20150124
Creation Date: Not reported
Receipt Date: Not reported
Manifest ID: 008056095FLE
Gen EPA ID: CAH111001199
Trans EPA ID: MAD039322250
Trans Name: CLEAN HARBORS ENVIRONMENTAL SERVICES INC
Trans 2 EPA ID: Not reported
Trans 2 Name: Not reported
TSDf EPA ID: CAD044429835
Trans Name: CLEAN HARBORS WILMINGTON LLC
TSDf Alt EPA ID: Not reported
TSDf Alt Name: Not reported
Waste Code: 612
RCRA Code: Not reported
Meth Code: H141
Quantity Tons: 0.506
Waste Quantity: 1012
Quantity Unit: P
Additional Code 1: Not reported
Additional Code 2: Not reported
Additional Code 3: Not reported
Additional Code 4: Not reported
Additional Code 5: Not reported

Year: 2016
Shipment Date: 20150124
Creation Date: Not reported
Receipt Date: Not reported
Manifest ID: 008056095FLE
Gen EPA ID: CAH111001199
Trans EPA ID: MAD039322250
Trans Name: CLEAN HARBORS ENVIRONMENTAL SERVICES INC
Trans 2 EPA ID: Not reported
Trans 2 Name: Not reported
TSDf EPA ID: CAD044429835
Trans Name: CLEAN HARBORS WILMINGTON LLC
TSDf Alt EPA ID: Not reported
TSDf Alt Name: Not reported
Waste Code: 612
RCRA Code: Not reported
Meth Code: H141
Quantity Tons: 0.411
Waste Quantity: 822
Quantity Unit: P
Additional Code 1: Not reported
Additional Code 2: Not reported
Additional Code 3: Not reported
Additional Code 4: Not reported
Additional Code 5: Not reported

Year: 2016
Shipment Date: 20150124
Creation Date: Not reported
Receipt Date: Not reported
Manifest ID: 012878141JJK
Gen EPA ID: CAH111001199

Map ID
Direction
Distance
Elevation

MAP FINDINGS

Site

Database(s)

EDR ID Number
EPA ID Number

TEMECULA CITY MS4 (Continued)

S106105439

Trans EPA ID:	CAH111000450
Trans Name:	RIVERSIDE COUNTY WASTE MANAGEMENT DEPARTMENT
Trans 2 EPA ID:	Not reported
Trans 2 Name:	Not reported
TSDf EPA ID:	CAH111001253
Trans Name:	AGUA MANSA PHHWCF
TSDf Alt EPA ID:	Not reported
TSDf Alt Name:	Not reported
Waste Code:	612
RCRA Code:	Not reported
Meth Code:	H141
Quantity Tons:	0.0095
Waste Quantity:	19
Quantity Unit:	P
Additional Code 1:	Not reported
Additional Code 2:	Not reported
Additional Code 3:	Not reported
Additional Code 4:	Not reported
Additional Code 5:	Not reported
Year:	2016
Shipment Date:	20150124
Creation Date:	Not reported
Receipt Date:	Not reported
Manifest ID:	012878141JJK
Gen EPA ID:	CAH111001199
Trans EPA ID:	CAH111000450
Trans Name:	RIVERSIDE COUNTY WASTE MANAGEMENT DEPARTMENT
Trans 2 EPA ID:	Not reported
Trans 2 Name:	Not reported
TSDf EPA ID:	CAH111001253
Trans Name:	AGUA MANSA PHHWCF
TSDf Alt EPA ID:	Not reported
TSDf Alt Name:	Not reported
Waste Code:	612
RCRA Code:	Not reported
Meth Code:	H141
Quantity Tons:	0.019
Waste Quantity:	38
Quantity Unit:	P
Additional Code 1:	Not reported
Additional Code 2:	Not reported
Additional Code 3:	Not reported
Additional Code 4:	Not reported
Additional Code 5:	Not reported
Year:	2016
Shipment Date:	20150124
Creation Date:	Not reported
Receipt Date:	Not reported
Manifest ID:	012878141JJK
Gen EPA ID:	CAH111001199
Trans EPA ID:	CAH111000450
Trans Name:	RIVERSIDE COUNTY WASTE MANAGEMENT DEPARTMENT
Trans 2 EPA ID:	Not reported
Trans 2 Name:	Not reported
TSDf EPA ID:	CAH111001253

Map ID
Direction
Distance
Elevation

MAP FINDINGS

Site

Database(s)

EDR ID Number
EPA ID Number

TEMECULA CITY MS4 (Continued)

S106105439

Trans Name:	AGUA MANSA PHHWCF
TSDF Alt EPA ID:	Not reported
TSDF Alt Name:	Not reported
Waste Code:	612
RCRA Code:	Not reported
Meth Code:	H141
Quantity Tons:	0.004
Waste Quantity:	8
Quantity Unit:	P
Additional Code 1:	Not reported
Additional Code 2:	Not reported
Additional Code 3:	Not reported
Additional Code 4:	Not reported
Additional Code 5:	Not reported
Year:	2016
Shipment Date:	20150124
Creation Date:	Not reported
Receipt Date:	Not reported
Manifest ID:	012878141JJK
Gen EPA ID:	CAH111001199
Trans EPA ID:	CAH111000450
Trans Name:	RIVERSIDE COUNTY WASTE MANAGEMENT DEPARTMENT
Trans 2 EPA ID:	Not reported
Trans 2 Name:	Not reported
TSDF EPA ID:	CAH111001253
Trans Name:	AGUA MANSA PHHWCF
TSDF Alt EPA ID:	Not reported
TSDF Alt Name:	Not reported
Waste Code:	612
RCRA Code:	Not reported
Meth Code:	H141
Quantity Tons:	0.003
Waste Quantity:	6
Quantity Unit:	P
Additional Code 1:	Not reported
Additional Code 2:	Not reported
Additional Code 3:	Not reported
Additional Code 4:	Not reported
Additional Code 5:	Not reported
Year:	2016
Shipment Date:	20150124
Creation Date:	Not reported
Receipt Date:	Not reported
Manifest ID:	012878141JJK
Gen EPA ID:	CAH111001199
Trans EPA ID:	CAH111000450
Trans Name:	RIVERSIDE COUNTY WASTE MANAGEMENT DEPARTMENT
Trans 2 EPA ID:	Not reported
Trans 2 Name:	Not reported
TSDF EPA ID:	CAH111001253
Trans Name:	AGUA MANSA PHHWCF
TSDF Alt EPA ID:	Not reported
TSDF Alt Name:	Not reported
Waste Code:	612
RCRA Code:	Not reported

Map ID
Direction
Distance
Elevation

MAP FINDINGS

Site

Database(s)

EDR ID Number
EPA ID Number

TEMECULA CITY MS4 (Continued)

S106105439

Meth Code:	H141
Quantity Tons:	0.2
Waste Quantity:	400
Quantity Unit:	P
Additional Code 1:	Not reported
Additional Code 2:	Not reported
Additional Code 3:	Not reported
Additional Code 4:	Not reported
Additional Code 5:	Not reported
Year:	2016
Shipment Date:	20150124
Creation Date:	Not reported
Receipt Date:	Not reported
Manifest ID:	012878141JJK
Gen EPA ID:	CAH111001199
Trans EPA ID:	CAH111000450
Trans Name:	RIVERSIDE COUNTY WASTE MANAGEMENT DEPARTMENT
Trans 2 EPA ID:	Not reported
Trans 2 Name:	Not reported
TSDf EPA ID:	CAH111001253
Trans Name:	AGUA MANSA PHHWCF
TSDf Alt EPA ID:	Not reported
TSDf Alt Name:	Not reported
Waste Code:	612
RCRA Code:	Not reported
Meth Code:	H141
Quantity Tons:	0.009
Waste Quantity:	18
Quantity Unit:	P
Additional Code 1:	Not reported
Additional Code 2:	Not reported
Additional Code 3:	Not reported
Additional Code 4:	Not reported
Additional Code 5:	Not reported
Year:	2016
Shipment Date:	20150124
Creation Date:	Not reported
Receipt Date:	Not reported
Manifest ID:	012878141JJK
Gen EPA ID:	CAH111001199
Trans EPA ID:	CAH111000450
Trans Name:	RIVERSIDE COUNTY WASTE MANAGEMENT DEPARTMENT
Trans 2 EPA ID:	Not reported
Trans 2 Name:	Not reported
TSDf EPA ID:	CAH111001253
Trans Name:	AGUA MANSA PHHWCF
TSDf Alt EPA ID:	Not reported
TSDf Alt Name:	Not reported
Waste Code:	612
RCRA Code:	Not reported
Meth Code:	H141
Quantity Tons:	0.0095
Waste Quantity:	19
Quantity Unit:	P
Additional Code 1:	Not reported

Map ID
Direction
Distance
Elevation

MAP FINDINGS

Site

Database(s)

EDR ID Number
EPA ID Number

TEMECULA CITY MS4 (Continued)

S106105439

Additional Code 2:	Not reported
Additional Code 3:	Not reported
Additional Code 4:	Not reported
Additional Code 5:	Not reported
Year:	2016
Shipment Date:	20150124
Creation Date:	Not reported
Receipt Date:	Not reported
Manifest ID:	012878141JJK
Gen EPA ID:	CAH111001199
Trans EPA ID:	CAH111000450
Trans Name:	RIVERSIDE COUNTY WASTE MANAGEMENT DEPARTMENT
Trans 2 EPA ID:	Not reported
Trans 2 Name:	Not reported
TSDf EPA ID:	CAH111001253
Trans Name:	AGUA MANSA PHHWCF
TSDf Alt EPA ID:	Not reported
TSDf Alt Name:	Not reported
Waste Code:	612
RCRA Code:	Not reported
Meth Code:	H141
Quantity Tons:	0.019
Waste Quantity:	38
Quantity Unit:	P
Additional Code 1:	Not reported
Additional Code 2:	Not reported
Additional Code 3:	Not reported
Additional Code 4:	Not reported
Additional Code 5:	Not reported
Year:	2016
Shipment Date:	20150124
Creation Date:	Not reported
Receipt Date:	Not reported
Manifest ID:	012878141JJK
Gen EPA ID:	CAH111001199
Trans EPA ID:	CAH111000450
Trans Name:	RIVERSIDE COUNTY WASTE MANAGEMENT DEPARTMENT
Trans 2 EPA ID:	Not reported
Trans 2 Name:	Not reported
TSDf EPA ID:	CAH111001253
Trans Name:	AGUA MANSA PHHWCF
TSDf Alt EPA ID:	Not reported
TSDf Alt Name:	Not reported
Waste Code:	612
RCRA Code:	Not reported
Meth Code:	H141
Quantity Tons:	0.004
Waste Quantity:	8
Quantity Unit:	P
Additional Code 1:	Not reported
Additional Code 2:	Not reported
Additional Code 3:	Not reported
Additional Code 4:	Not reported
Additional Code 5:	Not reported

Map ID
Direction
Distance
Elevation

MAP FINDINGS

Site

Database(s)

EDR ID Number
EPA ID Number

TEMECULA CITY MS4 (Continued)

S106105439

Year: 2016
Shipment Date: 20150124
Creation Date: Not reported
Receipt Date: Not reported
Manifest ID: 012878141JJK
Gen EPA ID: CAH111001199
Trans EPA ID: CAH111000450
Trans Name: RIVERSIDE COUNTY WASTE MANAGEMENT DEPARTMENT
Trans 2 EPA ID: Not reported
Trans 2 Name: Not reported
TSDf EPA ID: CAH111001253
Trans Name: AGUA MANSA PHHWCF
TSDf Alt EPA ID: Not reported
TSDf Alt Name: Not reported
Waste Code: 612
RCRA Code: Not reported
Meth Code: H141
Quantity Tons: 0.003
Waste Quantity: 6
Quantity Unit: P
Additional Code 1: Not reported
Additional Code 2: Not reported
Additional Code 3: Not reported
Additional Code 4: Not reported
Additional Code 5: Not reported

Year: 2016
Shipment Date: 20150124
Creation Date: Not reported
Receipt Date: Not reported
Manifest ID: 012878141JJK
Gen EPA ID: CAH111001199
Trans EPA ID: CAH111000450
Trans Name: RIVERSIDE COUNTY WASTE MANAGEMENT DEPARTMENT
Trans 2 EPA ID: Not reported
Trans 2 Name: Not reported
TSDf EPA ID: CAH111001253
Trans Name: AGUA MANSA PHHWCF
TSDf Alt EPA ID: Not reported
TSDf Alt Name: Not reported
Waste Code: 612
RCRA Code: Not reported
Meth Code: H141
Quantity Tons: 0.2
Waste Quantity: 400
Quantity Unit: P
Additional Code 1: Not reported
Additional Code 2: Not reported
Additional Code 3: Not reported
Additional Code 4: Not reported
Additional Code 5: Not reported

Year: 2016
Shipment Date: 20150124
Creation Date: Not reported
Receipt Date: Not reported
Manifest ID: 012878141JJK

Map ID
Direction
Distance
Elevation

MAP FINDINGS

Site

Database(s)

EDR ID Number
EPA ID Number

TEMECULA CITY MS4 (Continued)

S106105439

Gen EPA ID: CAH111001199
Trans EPA ID: CAH111000450
Trans Name: RIVERSIDE COUNTY WASTE MANAGEMENT DEPARTMENT
Trans 2 EPA ID: Not reported
Trans 2 Name: Not reported
TSDf EPA ID: CAH111001253
Trans Name: AGUA MANSA PHHWCF
TSDf Alt EPA ID: Not reported
TSDf Alt Name: Not reported
Waste Code: 612
RCRA Code: Not reported
Meth Code: H141
Quantity Tons: 0.009
Waste Quantity: 18
Quantity Unit: P
Additional Code 1: Not reported
Additional Code 2: Not reported
Additional Code 3: Not reported
Additional Code 4: Not reported
Additional Code 5: Not reported

Year: 2016
Shipment Date: 20150124
Creation Date: 10/5/2015 22:15:16
Receipt Date: 20150124
Manifest ID: 012878141JJK
Gen EPA ID: CAH111001199
Trans EPA ID: CAH111000450
Trans Name: RIVERSIDE COUNTY WASTE MANAGEMENT DEPARTMENT
Trans 2 EPA ID: Not reported
Trans 2 Name: Not reported
TSDf EPA ID: CAH111001253
Trans Name: AGUA MANSA PHHWCF
TSDf Alt EPA ID: Not reported
TSDf Alt Name: Not reported
Waste Code: 612
RCRA Code: Not reported
Meth Code: H141
Quantity Tons: 0.009
Waste Quantity: 18
Quantity Unit: P
Additional Code 1: Not reported
Additional Code 2: Not reported
Additional Code 3: Not reported
Additional Code 4: Not reported
Additional Code 5: Not reported

Name: RIVERSIDE COUNTY DEPT OF WASTE RESOURCES
Address: 43200 BUSINESS PARK DR
Address 2: Not reported
City,State,Zip: TEMECULA, CA 92590
Year: 2017
Gepaid: CAH111001199
Contact: DIANE CHRISTENSEN
Telephone: 9514863282
Mailing Name: Not reported

Map ID
Direction
Distance
Elevation

MAP FINDINGS

Site

Database(s)

EDR ID Number
EPA ID Number

TEMECULA CITY MS4 (Continued)

S106105439

Mailing Address: 14310 FREDERICK ST
Gen County: 33
Waste Category: Household waste
TSD EPA ID: CAD044429835
TSD County: 19
Disposal Method: Storage, Bulking, And/Or Transfer Off Site--No Treatment/Reovery (H010-H129) Or (H131-H135)
Tons: 1.538

Additional Info:

Year: 2017
Shipment Date: 20170126
Creation Date: 4/5/2017 18:30:28
Receipt Date: 20170128
Manifest ID: 012878277JJK
Gen EPA ID: CAH111001199
Trans EPA ID: CAH111000450
Trans Name: RIVERSIDE COUNTY DEPT WASTE RESOURCES
Trans 2 EPA ID: Not reported
Trans 2 Name: Not reported
TSD EPA ID: CAH111001253
Trans Name: AGUA MANSA PHHWCF
TSD EPA ID: Not reported
TSD EPA Alt Name: Not reported
Waste Code: Not reported
RCRA Code: Not reported
Meth Code: H141
Quantity Tons: Not reported
Waste Quantity: Not reported
Quantity Unit: Not reported
Additional Code 1: Not reported
Additional Code 2: Not reported
Additional Code 3: Not reported
Additional Code 4: Not reported
Additional Code 5: Not reported

Year: 2017
Shipment Date: 20170126
Creation Date: 4/5/2017 18:30:28
Receipt Date: 20170128
Manifest ID: 012878277JJK
Gen EPA ID: CAH111001199
Trans EPA ID: CAH111000450
Trans Name: RIVERSIDE COUNTY DEPT WASTE RESOURCES
Trans 2 EPA ID: Not reported
Trans 2 Name: Not reported
TSD EPA ID: CAH111001253
Trans Name: AGUA MANSA PHHWCF
TSD EPA ID: Not reported
TSD EPA Alt Name: Not reported
Waste Code: Not reported
RCRA Code: Not reported
Meth Code: H141
Quantity Tons: Not reported
Waste Quantity: Not reported
Quantity Unit: Not reported
Additional Code 1: Not reported
Additional Code 2: Not reported

Map ID
Direction
Distance
Elevation

MAP FINDINGS

Site

Database(s)

EDR ID Number
EPA ID Number

TEMECULA CITY MS4 (Continued)

S106105439

Additional Code 3:	Not reported
Additional Code 4:	Not reported
Additional Code 5:	Not reported
Year:	2017
Shipment Date:	20170126
Creation Date:	4/5/2017 18:30:28
Receipt Date:	20170128
Manifest ID:	012878277JJK
Gen EPA ID:	CAH111001199
Trans EPA ID:	CAH111000450
Trans Name:	RIVERSIDE COUNTY DEPT WASTE RESOURCES
Trans 2 EPA ID:	Not reported
Trans 2 Name:	Not reported
TSDf EPA ID:	CAH111001253
Trans Name:	AGUA MANSA PHHWCF
TSDf Alt EPA ID:	Not reported
TSDf Alt Name:	Not reported
Waste Code:	Not reported
RCRA Code:	Not reported
Meth Code:	H141
Quantity Tons:	Not reported
Waste Quantity:	Not reported
Quantity Unit:	Not reported
Additional Code 1:	Not reported
Additional Code 2:	Not reported
Additional Code 3:	Not reported
Additional Code 4:	Not reported
Additional Code 5:	Not reported
Year:	2017
Shipment Date:	20170126
Creation Date:	4/5/2017 18:30:28
Receipt Date:	20170128
Manifest ID:	012878277JJK
Gen EPA ID:	CAH111001199
Trans EPA ID:	CAH111000450
Trans Name:	RIVERSIDE COUNTY DEPT WASTE RESOURCES
Trans 2 EPA ID:	Not reported
Trans 2 Name:	Not reported
TSDf EPA ID:	CAH111001253
Trans Name:	AGUA MANSA PHHWCF
TSDf Alt EPA ID:	Not reported
TSDf Alt Name:	Not reported
Waste Code:	Not reported
RCRA Code:	Not reported
Meth Code:	H141
Quantity Tons:	Not reported
Waste Quantity:	Not reported
Quantity Unit:	Not reported
Additional Code 1:	Not reported
Additional Code 2:	Not reported
Additional Code 3:	Not reported
Additional Code 4:	Not reported
Additional Code 5:	Not reported
Year:	2017

Map ID
Direction
Distance
Elevation

MAP FINDINGS

Site

Database(s)

EDR ID Number
EPA ID Number

TEMECULA CITY MS4 (Continued)

S106105439

Shipment Date: 20170126
Creation Date: Not reported
Receipt Date: Not reported
Manifest ID: 012878277JJK
Gen EPA ID: CAH111001199
Trans EPA ID: CAH111000450
Trans Name: RIVERSIDE COUNTY DEPT WASTE RESOURCES
Trans 2 EPA ID: Not reported
Trans 2 Name: Not reported
TSDf EPA ID: CAH111001253
Trans Name: AGUA MANSA PHHWCF
TSDf Alt EPA ID: Not reported
TSDf Alt Name: Not reported
Waste Code: 612
RCRA Code: Not reported
Meth Code: H141
Quantity Tons: 0.0015
Waste Quantity: 3
Quantity Unit: P
Additional Code 1: Not reported
Additional Code 2: Not reported
Additional Code 3: Not reported
Additional Code 4: Not reported
Additional Code 5: Not reported

Year: 2017
Shipment Date: 20170126
Creation Date: Not reported
Receipt Date: Not reported
Manifest ID: 012878277JJK
Gen EPA ID: CAH111001199
Trans EPA ID: CAH111000450
Trans Name: RIVERSIDE COUNTY DEPT WASTE RESOURCES
Trans 2 EPA ID: Not reported
Trans 2 Name: Not reported
TSDf EPA ID: CAH111001253
Trans Name: AGUA MANSA PHHWCF
TSDf Alt EPA ID: Not reported
TSDf Alt Name: Not reported
Waste Code: 612
RCRA Code: Not reported
Meth Code: H141
Quantity Tons: 0.004
Waste Quantity: 8
Quantity Unit: P
Additional Code 1: Not reported
Additional Code 2: Not reported
Additional Code 3: Not reported
Additional Code 4: Not reported
Additional Code 5: Not reported

Year: 2017
Shipment Date: 20170126
Creation Date: Not reported
Receipt Date: Not reported
Manifest ID: 012878277JJK
Gen EPA ID: CAH111001199

Map ID
Direction
Distance
Elevation

MAP FINDINGS

Site

Database(s)

EDR ID Number
EPA ID Number

TEMECULA CITY MS4 (Continued)

S106105439

Trans EPA ID:	CAH111000450
Trans Name:	RIVERSIDE COUNTY DEPT WASTE RESOURCES
Trans 2 EPA ID:	Not reported
Trans 2 Name:	Not reported
TSDf EPA ID:	CAH111001253
Trans Name:	AGUA MANSA PHHWCF
TSDf Alt EPA ID:	Not reported
TSDf Alt Name:	Not reported
Waste Code:	612
RCRA Code:	Not reported
Meth Code:	H141
Quantity Tons:	0.001
Waste Quantity:	2
Quantity Unit:	P
Additional Code 1:	Not reported
Additional Code 2:	Not reported
Additional Code 3:	Not reported
Additional Code 4:	Not reported
Additional Code 5:	Not reported
Year:	2017
Shipment Date:	20170126
Creation Date:	Not reported
Receipt Date:	Not reported
Manifest ID:	012878277JJK
Gen EPA ID:	CAH111001199
Trans EPA ID:	CAH111000450
Trans Name:	RIVERSIDE COUNTY DEPT WASTE RESOURCES
Trans 2 EPA ID:	Not reported
Trans 2 Name:	Not reported
TSDf EPA ID:	CAH111001253
Trans Name:	AGUA MANSA PHHWCF
TSDf Alt EPA ID:	Not reported
TSDf Alt Name:	Not reported
Waste Code:	612
RCRA Code:	Not reported
Meth Code:	H141
Quantity Tons:	0.025
Waste Quantity:	50
Quantity Unit:	P
Additional Code 1:	Not reported
Additional Code 2:	Not reported
Additional Code 3:	Not reported
Additional Code 4:	Not reported
Additional Code 5:	Not reported
Year:	2017
Shipment Date:	20170126
Creation Date:	Not reported
Receipt Date:	Not reported
Manifest ID:	012878277JJK
Gen EPA ID:	CAH111001199
Trans EPA ID:	CAH111000450
Trans Name:	RIVERSIDE COUNTY DEPT WASTE RESOURCES
Trans 2 EPA ID:	Not reported
Trans 2 Name:	Not reported
TSDf EPA ID:	CAH111001253

Map ID
Direction
Distance
Elevation

MAP FINDINGS

Site

Database(s)

EDR ID Number
EPA ID Number

TEMECULA CITY MS4 (Continued)

S106105439

Trans Name:	AGUA MANSA PHHWCF
TSDf Alt EPA ID:	Not reported
TSDf Alt Name:	Not reported
Waste Code:	612
RCRA Code:	Not reported
Meth Code:	H141
Quantity Tons:	0.0125
Waste Quantity:	25
Quantity Unit:	P
Additional Code 1:	Not reported
Additional Code 2:	Not reported
Additional Code 3:	Not reported
Additional Code 4:	Not reported
Additional Code 5:	Not reported
Year:	2017
Shipment Date:	20170126
Creation Date:	Not reported
Receipt Date:	Not reported
Manifest ID:	012878277JJK
Gen EPA ID:	CAH111001199
Trans EPA ID:	CAH111000450
Trans Name:	RIVERSIDE COUNTY DEPT WASTE RESOURCES
Trans 2 EPA ID:	Not reported
Trans 2 Name:	Not reported
TSDf EPA ID:	CAH111001253
Trans Name:	AGUA MANSA PHHWCF
TSDf Alt EPA ID:	Not reported
TSDf Alt Name:	Not reported
Waste Code:	612
RCRA Code:	Not reported
Meth Code:	H141
Quantity Tons:	0.0825
Waste Quantity:	165
Quantity Unit:	P
Additional Code 1:	Not reported
Additional Code 2:	Not reported
Additional Code 3:	Not reported
Additional Code 4:	Not reported
Additional Code 5:	Not reported
Year:	2017
Shipment Date:	20170126
Creation Date:	Not reported
Receipt Date:	Not reported
Manifest ID:	012878277JJK
Gen EPA ID:	CAH111001199
Trans EPA ID:	CAH111000450
Trans Name:	RIVERSIDE COUNTY DEPT WASTE RESOURCES
Trans 2 EPA ID:	Not reported
Trans 2 Name:	Not reported
TSDf EPA ID:	CAH111001253
Trans Name:	AGUA MANSA PHHWCF
TSDf Alt EPA ID:	Not reported
TSDf Alt Name:	Not reported
Waste Code:	612
RCRA Code:	Not reported

Map ID
Direction
Distance
Elevation

MAP FINDINGS

Site

Database(s)

EDR ID Number
EPA ID Number

TEMECULA CITY MS4 (Continued)

S106105439

Meth Code:	H141
Quantity Tons:	0.0015
Waste Quantity:	3
Quantity Unit:	P
Additional Code 1:	Not reported
Additional Code 2:	Not reported
Additional Code 3:	Not reported
Additional Code 4:	Not reported
Additional Code 5:	Not reported
Year:	2017
Shipment Date:	20170126
Creation Date:	Not reported
Receipt Date:	Not reported
Manifest ID:	012878277JJK
Gen EPA ID:	CAH111001199
Trans EPA ID:	CAH111000450
Trans Name:	RIVERSIDE COUNTY DEPT WASTE RESOURCES
Trans 2 EPA ID:	Not reported
Trans 2 Name:	Not reported
TSDf EPA ID:	CAH111001253
Trans Name:	AGUA MANSA PHHWCF
TSDf Alt EPA ID:	Not reported
TSDf Alt Name:	Not reported
Waste Code:	612
RCRA Code:	Not reported
Meth Code:	H141
Quantity Tons:	0.004
Waste Quantity:	8
Quantity Unit:	P
Additional Code 1:	Not reported
Additional Code 2:	Not reported
Additional Code 3:	Not reported
Additional Code 4:	Not reported
Additional Code 5:	Not reported
Year:	2017
Shipment Date:	20170126
Creation Date:	Not reported
Receipt Date:	Not reported
Manifest ID:	012878277JJK
Gen EPA ID:	CAH111001199
Trans EPA ID:	CAH111000450
Trans Name:	RIVERSIDE COUNTY DEPT WASTE RESOURCES
Trans 2 EPA ID:	Not reported
Trans 2 Name:	Not reported
TSDf EPA ID:	CAH111001253
Trans Name:	AGUA MANSA PHHWCF
TSDf Alt EPA ID:	Not reported
TSDf Alt Name:	Not reported
Waste Code:	612
RCRA Code:	Not reported
Meth Code:	H141
Quantity Tons:	0.001
Waste Quantity:	2
Quantity Unit:	P
Additional Code 1:	Not reported

Map ID
Direction
Distance
Elevation

MAP FINDINGS

Site

Database(s)

EDR ID Number
EPA ID Number

TEMECULA CITY MS4 (Continued)

S106105439

Additional Code 2:	Not reported
Additional Code 3:	Not reported
Additional Code 4:	Not reported
Additional Code 5:	Not reported
Year:	2017
Shipment Date:	20170126
Creation Date:	Not reported
Receipt Date:	Not reported
Manifest ID:	012878277JJK
Gen EPA ID:	CAH111001199
Trans EPA ID:	CAH111000450
Trans Name:	RIVERSIDE COUNTY DEPT WASTE RESOURCES
Trans 2 EPA ID:	Not reported
Trans 2 Name:	Not reported
TSDf EPA ID:	CAH111001253
Trans Name:	AGUA MANSA PHHWCF
TSDf Alt EPA ID:	Not reported
TSDf Alt Name:	Not reported
Waste Code:	612
RCRA Code:	Not reported
Meth Code:	H141
Quantity Tons:	0.025
Waste Quantity:	50
Quantity Unit:	P
Additional Code 1:	Not reported
Additional Code 2:	Not reported
Additional Code 3:	Not reported
Additional Code 4:	Not reported
Additional Code 5:	Not reported
Year:	2017
Shipment Date:	20170126
Creation Date:	Not reported
Receipt Date:	Not reported
Manifest ID:	012878277JJK
Gen EPA ID:	CAH111001199
Trans EPA ID:	CAH111000450
Trans Name:	RIVERSIDE COUNTY DEPT WASTE RESOURCES
Trans 2 EPA ID:	Not reported
Trans 2 Name:	Not reported
TSDf EPA ID:	CAH111001253
Trans Name:	AGUA MANSA PHHWCF
TSDf Alt EPA ID:	Not reported
TSDf Alt Name:	Not reported
Waste Code:	612
RCRA Code:	Not reported
Meth Code:	H141
Quantity Tons:	0.0125
Waste Quantity:	25
Quantity Unit:	P
Additional Code 1:	Not reported
Additional Code 2:	Not reported
Additional Code 3:	Not reported
Additional Code 4:	Not reported
Additional Code 5:	Not reported

Map ID
Direction
Distance
Elevation

MAP FINDINGS

Site

Database(s)

EDR ID Number
EPA ID Number

TEMECULA CITY MS4 (Continued)

S106105439

Year: 2017
Shipment Date: 20170126
Creation Date: Not reported
Receipt Date: Not reported
Manifest ID: 012878277JJK
Gen EPA ID: CAH111001199
Trans EPA ID: CAH111000450
Trans Name: RIVERSIDE COUNTY DEPT WASTE RESOURCES
Trans 2 EPA ID: Not reported
Trans 2 Name: Not reported
TSDf EPA ID: CAH111001253
Trans Name: AGUA MANSA PHHWCF
TSDf Alt EPA ID: Not reported
TSDf Alt Name: Not reported
Waste Code: 612
RCRA Code: Not reported
Meth Code: H141
Quantity Tons: 0.0825
Waste Quantity: 165
Quantity Unit: P
Additional Code 1: Not reported
Additional Code 2: Not reported
Additional Code 3: Not reported
Additional Code 4: Not reported
Additional Code 5: Not reported

Year: 2017
Shipment Date: 20170923
Creation Date: Not reported
Receipt Date: Not reported
Manifest ID: 012878344JJK
Gen EPA ID: CAH111001199
Trans EPA ID: Not reported
Trans Name: Not reported
Trans 2 EPA ID: Not reported
Trans 2 Name: Not reported
TSDf EPA ID: Not reported
Trans Name: Not reported
TSDf Alt EPA ID: Not reported
TSDf Alt Name: Not reported
Waste Code: 612
RCRA Code: Not reported
Meth Code: H141
Quantity Tons: 0.001
Waste Quantity: 2
Quantity Unit: P
Additional Code 1: Not reported
Additional Code 2: Not reported
Additional Code 3: Not reported
Additional Code 4: Not reported
Additional Code 5: Not reported

Year: 2017
Shipment Date: 20170923
Creation Date: Not reported
Receipt Date: Not reported
Manifest ID: 012878344JJK

Map ID
Direction
Distance
Elevation

MAP FINDINGS

Site

Database(s)

EDR ID Number
EPA ID Number

TEMECULA CITY MS4 (Continued)

S106105439

Gen EPA ID:	CAH111001199
Trans EPA ID:	Not reported
Trans Name:	Not reported
Trans 2 EPA ID:	Not reported
Trans 2 Name:	Not reported
TSDf EPA ID:	Not reported
Trans Name:	Not reported
TSDf Alt EPA ID:	Not reported
TSDf Alt Name:	Not reported
Waste Code:	612
RCRA Code:	Not reported
Meth Code:	H141
Quantity Tons:	0.025
Waste Quantity:	50
Quantity Unit:	P
Additional Code 1:	Not reported
Additional Code 2:	Not reported
Additional Code 3:	Not reported
Additional Code 4:	Not reported
Additional Code 5:	Not reported
Year:	2017
Shipment Date:	20170923
Creation Date:	Not reported
Receipt Date:	Not reported
Manifest ID:	012878344JJK
Gen EPA ID:	CAH111001199
Trans EPA ID:	Not reported
Trans Name:	Not reported
Trans 2 EPA ID:	Not reported
Trans 2 Name:	Not reported
TSDf EPA ID:	Not reported
Trans Name:	Not reported
TSDf Alt EPA ID:	Not reported
TSDf Alt Name:	Not reported
Waste Code:	612
RCRA Code:	Not reported
Meth Code:	H141
Quantity Tons:	0.015
Waste Quantity:	30
Quantity Unit:	P
Additional Code 1:	Not reported
Additional Code 2:	Not reported
Additional Code 3:	Not reported
Additional Code 4:	Not reported
Additional Code 5:	Not reported
Year:	2017
Shipment Date:	20170923
Creation Date:	Not reported
Receipt Date:	Not reported
Manifest ID:	012878344JJK
Gen EPA ID:	CAH111001199
Trans EPA ID:	Not reported
Trans Name:	Not reported
Trans 2 EPA ID:	Not reported
Trans 2 Name:	Not reported

Map ID
Direction
Distance
Elevation

MAP FINDINGS

Site

Database(s)

EDR ID Number
EPA ID Number

TEMECULA CITY MS4 (Continued)

S106105439

TSDF EPA ID:	Not reported
Trans Name:	Not reported
TSDF Alt EPA ID:	Not reported
TSDF Alt Name:	Not reported
Waste Code:	612
RCRA Code:	Not reported
Meth Code:	H141
Quantity Tons:	0.001
Waste Quantity:	2
Quantity Unit:	P
Additional Code 1:	Not reported
Additional Code 2:	Not reported
Additional Code 3:	Not reported
Additional Code 4:	Not reported
Additional Code 5:	Not reported
Year:	2017
Shipment Date:	20170923
Creation Date:	Not reported
Receipt Date:	Not reported
Manifest ID:	012878344JJK
Gen EPA ID:	CAH111001199
Trans EPA ID:	Not reported
Trans Name:	Not reported
Trans 2 EPA ID:	Not reported
Trans 2 Name:	Not reported
TSDF EPA ID:	Not reported
Trans Name:	Not reported
TSDF Alt EPA ID:	Not reported
TSDF Alt Name:	Not reported
Waste Code:	612
RCRA Code:	Not reported
Meth Code:	H141
Quantity Tons:	0.0075
Waste Quantity:	15
Quantity Unit:	P
Additional Code 1:	Not reported
Additional Code 2:	Not reported
Additional Code 3:	Not reported
Additional Code 4:	Not reported
Additional Code 5:	Not reported
Year:	2017
Shipment Date:	20170923
Creation Date:	Not reported
Receipt Date:	Not reported
Manifest ID:	012878344JJK
Gen EPA ID:	CAH111001199
Trans EPA ID:	Not reported
Trans Name:	Not reported
Trans 2 EPA ID:	Not reported
Trans 2 Name:	Not reported
TSDF EPA ID:	Not reported
Trans Name:	Not reported
TSDF Alt EPA ID:	Not reported
TSDF Alt Name:	Not reported
Waste Code:	612

Map ID
Direction
Distance
Elevation

MAP FINDINGS

Site

Database(s)

EDR ID Number
EPA ID Number

TEMECULA CITY MS4 (Continued)

S106105439

RCRA Code:	Not reported
Meth Code:	H141
Quantity Tons:	0.01
Waste Quantity:	20
Quantity Unit:	P
Additional Code 1:	Not reported
Additional Code 2:	Not reported
Additional Code 3:	Not reported
Additional Code 4:	Not reported
Additional Code 5:	Not reported
Year:	2017
Shipment Date:	20170923
Creation Date:	Not reported
Receipt Date:	Not reported
Manifest ID:	012878344JJK
Gen EPA ID:	CAH111001199
Trans EPA ID:	Not reported
Trans Name:	Not reported
Trans 2 EPA ID:	Not reported
Trans 2 Name:	Not reported
TSDf EPA ID:	Not reported
Trans Name:	Not reported
TSDf Alt EPA ID:	Not reported
TSDf Alt Name:	Not reported
Waste Code:	612
RCRA Code:	Not reported
Meth Code:	H141
Quantity Tons:	0.09
Waste Quantity:	180
Quantity Unit:	P
Additional Code 1:	Not reported
Additional Code 2:	Not reported
Additional Code 3:	Not reported
Additional Code 4:	Not reported
Additional Code 5:	Not reported
Year:	2017
Shipment Date:	20170923
Creation Date:	Not reported
Receipt Date:	Not reported
Manifest ID:	012878344JJK
Gen EPA ID:	CAH111001199
Trans EPA ID:	Not reported
Trans Name:	Not reported
Trans 2 EPA ID:	Not reported
Trans 2 Name:	Not reported
TSDf EPA ID:	Not reported
Trans Name:	Not reported
TSDf Alt EPA ID:	Not reported
TSDf Alt Name:	Not reported
Waste Code:	612
RCRA Code:	Not reported
Meth Code:	H141
Quantity Tons:	0.0025
Waste Quantity:	5
Quantity Unit:	P

Map ID
Direction
Distance
Elevation

MAP FINDINGS

Site

Database(s)

EDR ID Number
EPA ID Number

TEMECULA CITY MS4 (Continued)

S106105439

Additional Code 1:	Not reported
Additional Code 2:	Not reported
Additional Code 3:	Not reported
Additional Code 4:	Not reported
Additional Code 5:	Not reported
Year:	2017
Shipment Date:	20170923
Creation Date:	Not reported
Receipt Date:	Not reported
Manifest ID:	012878344JJK
Gen EPA ID:	CAH111001199
Trans EPA ID:	Not reported
Trans Name:	Not reported
Trans 2 EPA ID:	Not reported
Trans 2 Name:	Not reported
TSDf EPA ID:	Not reported
Trans Name:	Not reported
TSDf Alt EPA ID:	Not reported
TSDf Alt Name:	Not reported
Waste Code:	612
RCRA Code:	Not reported
Meth Code:	H141
Quantity Tons:	0.01
Waste Quantity:	20
Quantity Unit:	P
Additional Code 1:	Not reported
Additional Code 2:	Not reported
Additional Code 3:	Not reported
Additional Code 4:	Not reported
Additional Code 5:	Not reported
Year:	2017
Shipment Date:	20170923
Creation Date:	Not reported
Receipt Date:	Not reported
Manifest ID:	012878344JJK
Gen EPA ID:	CAH111001199
Trans EPA ID:	Not reported
Trans Name:	Not reported
Trans 2 EPA ID:	Not reported
Trans 2 Name:	Not reported
TSDf EPA ID:	Not reported
Trans Name:	Not reported
TSDf Alt EPA ID:	Not reported
TSDf Alt Name:	Not reported
Waste Code:	612
RCRA Code:	Not reported
Meth Code:	H141
Quantity Tons:	0.0025
Waste Quantity:	5
Quantity Unit:	P
Additional Code 1:	Not reported
Additional Code 2:	Not reported
Additional Code 3:	Not reported
Additional Code 4:	Not reported
Additional Code 5:	Not reported

Map ID
Direction
Distance
Elevation

MAP FINDINGS

Site

Database(s)

EDR ID Number
EPA ID Number

TEMECULA CITY MS4 (Continued)

S106105439

Year: 2017
Shipment Date: 20170923
Creation Date: Not reported
Receipt Date: Not reported
Manifest ID: 012878344JJK
Gen EPA ID: CAH111001199
Trans EPA ID: Not reported
Trans Name: Not reported
Trans 2 EPA ID: Not reported
Trans 2 Name: Not reported
TSDf EPA ID: Not reported
Trans Name: Not reported
TSDf Alt EPA ID: Not reported
TSDf Alt Name: Not reported
Waste Code: 612
RCRA Code: Not reported
Meth Code: H141
Quantity Tons: 0.001
Waste Quantity: 2
Quantity Unit: P
Additional Code 1: Not reported
Additional Code 2: Not reported
Additional Code 3: Not reported
Additional Code 4: Not reported
Additional Code 5: Not reported

Year: 2017
Shipment Date: 20170923
Creation Date: Not reported
Receipt Date: Not reported
Manifest ID: 012878344JJK
Gen EPA ID: CAH111001199
Trans EPA ID: Not reported
Trans Name: Not reported
Trans 2 EPA ID: Not reported
Trans 2 Name: Not reported
TSDf EPA ID: Not reported
Trans Name: Not reported
TSDf Alt EPA ID: Not reported
TSDf Alt Name: Not reported
Waste Code: 612
RCRA Code: Not reported
Meth Code: H141
Quantity Tons: 0.025
Waste Quantity: 50
Quantity Unit: P
Additional Code 1: Not reported
Additional Code 2: Not reported
Additional Code 3: Not reported
Additional Code 4: Not reported
Additional Code 5: Not reported

Year: 2017
Shipment Date: 20170923
Creation Date: Not reported
Receipt Date: Not reported
Manifest ID: 012878344JJK

Map ID
Direction
Distance
Elevation

MAP FINDINGS

Site

Database(s)

EDR ID Number
EPA ID Number

TEMECULA CITY MS4 (Continued)

S106105439

Gen EPA ID: CAH111001199
Trans EPA ID: Not reported
Trans Name: Not reported
Trans 2 EPA ID: Not reported
Trans 2 Name: Not reported
TSDf EPA ID: Not reported
Trans Name: Not reported
TSDf Alt EPA ID: Not reported
TSDf Alt Name: Not reported
Waste Code: 612
RCRA Code: Not reported
Meth Code: H141
Quantity Tons: 0.015
Waste Quantity: 30
Quantity Unit: P
Additional Code 1: Not reported
Additional Code 2: Not reported
Additional Code 3: Not reported
Additional Code 4: Not reported
Additional Code 5: Not reported

Year: 2017
Shipment Date: 20170923
Creation Date: Not reported
Receipt Date: Not reported
Manifest ID: 012878344JJK
Gen EPA ID: CAH111001199
Trans EPA ID: Not reported
Trans Name: Not reported
Trans 2 EPA ID: Not reported
Trans 2 Name: Not reported
TSDf EPA ID: Not reported
Trans Name: Not reported
TSDf Alt EPA ID: Not reported
TSDf Alt Name: Not reported
Waste Code: 612
RCRA Code: Not reported
Meth Code: H141
Quantity Tons: 0.001
Waste Quantity: 2
Quantity Unit: P
Additional Code 1: Not reported
Additional Code 2: Not reported
Additional Code 3: Not reported
Additional Code 4: Not reported
Additional Code 5: Not reported

Year: 2017
Shipment Date: 20170923
Creation Date: Not reported
Receipt Date: Not reported
Manifest ID: 012878344JJK
Gen EPA ID: CAH111001199
Trans EPA ID: Not reported
Trans Name: Not reported
Trans 2 EPA ID: Not reported
Trans 2 Name: Not reported

Map ID
Direction
Distance
Elevation

MAP FINDINGS

Site

Database(s)

EDR ID Number
EPA ID Number

TEMECULA CITY MS4 (Continued)

S106105439

TSDf EPA ID:	Not reported
Trans Name:	Not reported
TSDf Alt EPA ID:	Not reported
TSDf Alt Name:	Not reported
Waste Code:	612
RCRA Code:	Not reported
Meth Code:	H141
Quantity Tons:	0.0075
Waste Quantity:	15
Quantity Unit:	P
Additional Code 1:	Not reported
Additional Code 2:	Not reported
Additional Code 3:	Not reported
Additional Code 4:	Not reported
Additional Code 5:	Not reported
Year:	2017
Shipment Date:	20170923
Creation Date:	Not reported
Receipt Date:	Not reported
Manifest ID:	012878344JJK
Gen EPA ID:	CAH111001199
Trans EPA ID:	Not reported
Trans Name:	Not reported
Trans 2 EPA ID:	Not reported
Trans 2 Name:	Not reported
TSDf EPA ID:	Not reported
Trans Name:	Not reported
TSDf Alt EPA ID:	Not reported
TSDf Alt Name:	Not reported
Waste Code:	612
RCRA Code:	Not reported
Meth Code:	H141
Quantity Tons:	0.01
Waste Quantity:	20
Quantity Unit:	P
Additional Code 1:	Not reported
Additional Code 2:	Not reported
Additional Code 3:	Not reported
Additional Code 4:	Not reported
Additional Code 5:	Not reported
Year:	2017
Shipment Date:	20170923
Creation Date:	Not reported
Receipt Date:	Not reported
Manifest ID:	012878344JJK
Gen EPA ID:	CAH111001199
Trans EPA ID:	Not reported
Trans Name:	Not reported
Trans 2 EPA ID:	Not reported
Trans 2 Name:	Not reported
TSDf EPA ID:	Not reported
Trans Name:	Not reported
TSDf Alt EPA ID:	Not reported
TSDf Alt Name:	Not reported
Waste Code:	612

Map ID
Direction
Distance
Elevation

MAP FINDINGS

Site

Database(s)

EDR ID Number
EPA ID Number

TEMECULA CITY MS4 (Continued)

S106105439

RCRA Code:	Not reported
Meth Code:	H141
Quantity Tons:	0.09
Waste Quantity:	180
Quantity Unit:	P
Additional Code 1:	Not reported
Additional Code 2:	Not reported
Additional Code 3:	Not reported
Additional Code 4:	Not reported
Additional Code 5:	Not reported
Year:	2017
Shipment Date:	20170923
Creation Date:	Not reported
Receipt Date:	Not reported
Manifest ID:	012878344JJK
Gen EPA ID:	CAH111001199
Trans EPA ID:	Not reported
Trans Name:	Not reported
Trans 2 EPA ID:	Not reported
Trans 2 Name:	Not reported
TSDf EPA ID:	Not reported
Trans Name:	Not reported
TSDf Alt EPA ID:	Not reported
TSDf Alt Name:	Not reported
Waste Code:	612
RCRA Code:	Not reported
Meth Code:	H141
Quantity Tons:	0.0025
Waste Quantity:	5
Quantity Unit:	P
Additional Code 1:	Not reported
Additional Code 2:	Not reported
Additional Code 3:	Not reported
Additional Code 4:	Not reported
Additional Code 5:	Not reported
Year:	2017
Shipment Date:	20170923
Creation Date:	Not reported
Receipt Date:	Not reported
Manifest ID:	012878344JJK
Gen EPA ID:	CAH111001199
Trans EPA ID:	Not reported
Trans Name:	Not reported
Trans 2 EPA ID:	Not reported
Trans 2 Name:	Not reported
TSDf EPA ID:	Not reported
Trans Name:	Not reported
TSDf Alt EPA ID:	Not reported
TSDf Alt Name:	Not reported
Waste Code:	612
RCRA Code:	Not reported
Meth Code:	H141
Quantity Tons:	0.01
Waste Quantity:	20
Quantity Unit:	P

Map ID
Direction
Distance
Elevation

MAP FINDINGS

Site

Database(s)

EDR ID Number
EPA ID Number

TEMECULA CITY MS4 (Continued)

S106105439

Additional Code 1:	Not reported
Additional Code 2:	Not reported
Additional Code 3:	Not reported
Additional Code 4:	Not reported
Additional Code 5:	Not reported
Year:	2017
Shipment Date:	20170923
Creation Date:	Not reported
Receipt Date:	Not reported
Manifest ID:	012878344JJK
Gen EPA ID:	CAH111001199
Trans EPA ID:	Not reported
Trans Name:	Not reported
Trans 2 EPA ID:	Not reported
Trans 2 Name:	Not reported
TSDf EPA ID:	Not reported
Trans Name:	Not reported
TSDf Alt EPA ID:	Not reported
TSDf Alt Name:	Not reported
Waste Code:	612
RCRA Code:	Not reported
Meth Code:	H141
Quantity Tons:	0.0025
Waste Quantity:	5
Quantity Unit:	P
Additional Code 1:	Not reported
Additional Code 2:	Not reported
Additional Code 3:	Not reported
Additional Code 4:	Not reported
Additional Code 5:	Not reported
Year:	2017
Shipment Date:	20170923
Creation Date:	Not reported
Receipt Date:	Not reported
Manifest ID:	012878344JJK
Gen EPA ID:	CAH111001199
Trans EPA ID:	Not reported
Trans Name:	Not reported
Trans 2 EPA ID:	Not reported
Trans 2 Name:	Not reported
TSDf EPA ID:	Not reported
Trans Name:	Not reported
TSDf Alt EPA ID:	Not reported
TSDf Alt Name:	Not reported
Waste Code:	612
RCRA Code:	Not reported
Meth Code:	H141
Quantity Tons:	0.001
Waste Quantity:	2
Quantity Unit:	P
Additional Code 1:	Not reported
Additional Code 2:	Not reported
Additional Code 3:	Not reported
Additional Code 4:	Not reported
Additional Code 5:	Not reported

Map ID
Direction
Distance
Elevation

MAP FINDINGS

Site

Database(s)

EDR ID Number
EPA ID Number

TEMECULA CITY MS4 (Continued)

S106105439

Year: 2017
Shipment Date: 20170923
Creation Date: Not reported
Receipt Date: Not reported
Manifest ID: 012878344JJK
Gen EPA ID: CAH111001199
Trans EPA ID: Not reported
Trans Name: Not reported
Trans 2 EPA ID: Not reported
Trans 2 Name: Not reported
TSDf EPA ID: Not reported
Trans Name: Not reported
TSDf Alt EPA ID: Not reported
TSDf Alt Name: Not reported
Waste Code: 612
RCRA Code: Not reported
Meth Code: H141
Quantity Tons: 0.025
Waste Quantity: 50
Quantity Unit: P
Additional Code 1: Not reported
Additional Code 2: Not reported
Additional Code 3: Not reported
Additional Code 4: Not reported
Additional Code 5: Not reported

Year: 2017
Shipment Date: 20170923
Creation Date: Not reported
Receipt Date: Not reported
Manifest ID: 012878344JJK
Gen EPA ID: CAH111001199
Trans EPA ID: Not reported
Trans Name: Not reported
Trans 2 EPA ID: Not reported
Trans 2 Name: Not reported
TSDf EPA ID: Not reported
Trans Name: Not reported
TSDf Alt EPA ID: Not reported
TSDf Alt Name: Not reported
Waste Code: 612
RCRA Code: Not reported
Meth Code: H141
Quantity Tons: 0.015
Waste Quantity: 30
Quantity Unit: P
Additional Code 1: Not reported
Additional Code 2: Not reported
Additional Code 3: Not reported
Additional Code 4: Not reported
Additional Code 5: Not reported

Year: 2017
Shipment Date: 20170923
Creation Date: Not reported
Receipt Date: Not reported
Manifest ID: 012878344JJK

Map ID
Direction
Distance
Elevation

MAP FINDINGS

Site

Database(s)

EDR ID Number
EPA ID Number

TEMECULA CITY MS4 (Continued)

S106105439

Gen EPA ID:	CAH111001199
Trans EPA ID:	Not reported
Trans Name:	Not reported
Trans 2 EPA ID:	Not reported
Trans 2 Name:	Not reported
TSDf EPA ID:	Not reported
Trans Name:	Not reported
TSDf Alt EPA ID:	Not reported
TSDf Alt Name:	Not reported
Waste Code:	612
RCRA Code:	Not reported
Meth Code:	H141
Quantity Tons:	0.001
Waste Quantity:	2
Quantity Unit:	P
Additional Code 1:	Not reported
Additional Code 2:	Not reported
Additional Code 3:	Not reported
Additional Code 4:	Not reported
Additional Code 5:	Not reported
Year:	2017
Shipment Date:	20170923
Creation Date:	Not reported
Receipt Date:	Not reported
Manifest ID:	012878344JJK
Gen EPA ID:	CAH111001199
Trans EPA ID:	Not reported
Trans Name:	Not reported
Trans 2 EPA ID:	Not reported
Trans 2 Name:	Not reported
TSDf EPA ID:	Not reported
Trans Name:	Not reported
TSDf Alt EPA ID:	Not reported
TSDf Alt Name:	Not reported
Waste Code:	612
RCRA Code:	Not reported
Meth Code:	H141
Quantity Tons:	0.0075
Waste Quantity:	15
Quantity Unit:	P
Additional Code 1:	Not reported
Additional Code 2:	Not reported
Additional Code 3:	Not reported
Additional Code 4:	Not reported
Additional Code 5:	Not reported
Year:	2017
Shipment Date:	20170923
Creation Date:	Not reported
Receipt Date:	Not reported
Manifest ID:	012878344JJK
Gen EPA ID:	CAH111001199
Trans EPA ID:	Not reported
Trans Name:	Not reported
Trans 2 EPA ID:	Not reported
Trans 2 Name:	Not reported

Map ID
Direction
Distance
Elevation

MAP FINDINGS

Site

Database(s)

EDR ID Number
EPA ID Number

TEMECULA CITY MS4 (Continued)

S106105439

TSDF EPA ID:	Not reported
Trans Name:	Not reported
TSDF Alt EPA ID:	Not reported
TSDF Alt Name:	Not reported
Waste Code:	612
RCRA Code:	Not reported
Meth Code:	H141
Quantity Tons:	0.01
Waste Quantity:	20
Quantity Unit:	P
Additional Code 1:	Not reported
Additional Code 2:	Not reported
Additional Code 3:	Not reported
Additional Code 4:	Not reported
Additional Code 5:	Not reported
Year:	2017
Shipment Date:	20170923
Creation Date:	Not reported
Receipt Date:	Not reported
Manifest ID:	012878344JJK
Gen EPA ID:	CAH111001199
Trans EPA ID:	Not reported
Trans Name:	Not reported
Trans 2 EPA ID:	Not reported
Trans 2 Name:	Not reported
TSDF EPA ID:	Not reported
Trans Name:	Not reported
TSDF Alt EPA ID:	Not reported
TSDF Alt Name:	Not reported
Waste Code:	612
RCRA Code:	Not reported
Meth Code:	H141
Quantity Tons:	0.09
Waste Quantity:	180
Quantity Unit:	P
Additional Code 1:	Not reported
Additional Code 2:	Not reported
Additional Code 3:	Not reported
Additional Code 4:	Not reported
Additional Code 5:	Not reported
Year:	2017
Shipment Date:	20170923
Creation Date:	Not reported
Receipt Date:	Not reported
Manifest ID:	012878344JJK
Gen EPA ID:	CAH111001199
Trans EPA ID:	Not reported
Trans Name:	Not reported
Trans 2 EPA ID:	Not reported
Trans 2 Name:	Not reported
TSDF EPA ID:	Not reported
Trans Name:	Not reported
TSDF Alt EPA ID:	Not reported
TSDF Alt Name:	Not reported
Waste Code:	612

Map ID
Direction
Distance
Elevation

MAP FINDINGS

Site

Database(s)

EDR ID Number
EPA ID Number

TEMECULA CITY MS4 (Continued)

S106105439

RCRA Code:	Not reported
Meth Code:	H141
Quantity Tons:	0.0025
Waste Quantity:	5
Quantity Unit:	P
Additional Code 1:	Not reported
Additional Code 2:	Not reported
Additional Code 3:	Not reported
Additional Code 4:	Not reported
Additional Code 5:	Not reported
Year:	2017
Shipment Date:	20170923
Creation Date:	Not reported
Receipt Date:	Not reported
Manifest ID:	012878344JJK
Gen EPA ID:	CAH111001199
Trans EPA ID:	Not reported
Trans Name:	Not reported
Trans 2 EPA ID:	Not reported
Trans 2 Name:	Not reported
TSDf EPA ID:	Not reported
Trans Name:	Not reported
TSDf Alt EPA ID:	Not reported
TSDf Alt Name:	Not reported
Waste Code:	612
RCRA Code:	Not reported
Meth Code:	H141
Quantity Tons:	0.01
Waste Quantity:	20
Quantity Unit:	P
Additional Code 1:	Not reported
Additional Code 2:	Not reported
Additional Code 3:	Not reported
Additional Code 4:	Not reported
Additional Code 5:	Not reported
Year:	2017
Shipment Date:	20170923
Creation Date:	Not reported
Receipt Date:	Not reported
Manifest ID:	012878344JJK
Gen EPA ID:	CAH111001199
Trans EPA ID:	Not reported
Trans Name:	Not reported
Trans 2 EPA ID:	Not reported
Trans 2 Name:	Not reported
TSDf EPA ID:	Not reported
Trans Name:	Not reported
TSDf Alt EPA ID:	Not reported
TSDf Alt Name:	Not reported
Waste Code:	612
RCRA Code:	Not reported
Meth Code:	H141
Quantity Tons:	0.0025
Waste Quantity:	5
Quantity Unit:	P

Map ID
Direction
Distance
Elevation

MAP FINDINGS

Site

Database(s)

EDR ID Number
EPA ID Number

TEMECULA CITY MS4 (Continued)

S106105439

Additional Code 1:	Not reported
Additional Code 2:	Not reported
Additional Code 3:	Not reported
Additional Code 4:	Not reported
Additional Code 5:	Not reported
Year:	2017
Shipment Date:	20170128
Creation Date:	Not reported
Receipt Date:	Not reported
Manifest ID:	010255619FLE
Gen EPA ID:	CAH111001199
Trans EPA ID:	MAD039322250
Trans Name:	CLEAN HARBORS ENVIRONMENTAL SERVICE INC
Trans 2 EPA ID:	MOR000501973
Trans 2 Name:	R & R TRUCKING
TSDf EPA ID:	NED981723513
Trans Name:	CLEAN HARBORS ENVIRONMENTAL SERVICE INC
TSDf Alt EPA ID:	Not reported
TSDf Alt Name:	Not reported
Waste Code:	612
RCRA Code:	Not reported
Meth Code:	H040
Quantity Tons:	0.0895
Waste Quantity:	179
Quantity Unit:	P
Additional Code 1:	Not reported
Additional Code 2:	Not reported
Additional Code 3:	Not reported
Additional Code 4:	Not reported
Additional Code 5:	Not reported
Year:	2017
Shipment Date:	20170128
Creation Date:	Not reported
Receipt Date:	Not reported
Manifest ID:	010255620FLE
Gen EPA ID:	CAH111001199
Trans EPA ID:	MAD039322250
Trans Name:	CLEAN HARBORS ENVIRONMENTAL SERVICE INC
Trans 2 EPA ID:	Not reported
Trans 2 Name:	Not reported
TSDf EPA ID:	CAD044429835
Trans Name:	CLEAN HARBORS WILMINGTON LLC
TSDf Alt EPA ID:	Not reported
TSDf Alt Name:	Not reported
Waste Code:	612
RCRA Code:	Not reported
Meth Code:	H141
Quantity Tons:	0.2919
Waste Quantity:	70
Quantity Unit:	G
Additional Code 1:	Not reported
Additional Code 2:	Not reported
Additional Code 3:	Not reported
Additional Code 4:	Not reported
Additional Code 5:	Not reported

Map ID
Direction
Distance
Elevation

MAP FINDINGS

Site

Database(s)

EDR ID Number
EPA ID Number

TEMECULA CITY MS4 (Continued)

S106105439

Year: 2017
Shipment Date: 20170128
Creation Date: Not reported
Receipt Date: Not reported
Manifest ID: 010255620FLE
Gen EPA ID: CAH111001199
Trans EPA ID: MAD039322250
Trans Name: CLEAN HARBORS ENVIRONMENTAL SERVICE INC
Trans 2 EPA ID: Not reported
Trans 2 Name: Not reported
TSDf EPA ID: CAD044429835
Trans Name: CLEAN HARBORS WILMINGTON LLC
TSDf Alt EPA ID: Not reported
TSDf Alt Name: Not reported
Waste Code: 612
RCRA Code: Not reported
Meth Code: H141
Quantity Tons: 0.2085
Waste Quantity: 50
Quantity Unit: G
Additional Code 1: Not reported
Additional Code 2: Not reported
Additional Code 3: Not reported
Additional Code 4: Not reported
Additional Code 5: Not reported

Year: 2017
Shipment Date: 20170128
Creation Date: Not reported
Receipt Date: Not reported
Manifest ID: 010255620FLE
Gen EPA ID: CAH111001199
Trans EPA ID: MAD039322250
Trans Name: CLEAN HARBORS ENVIRONMENTAL SERVICE INC
Trans 2 EPA ID: Not reported
Trans 2 Name: Not reported
TSDf EPA ID: CAD044429835
Trans Name: CLEAN HARBORS WILMINGTON LLC
TSDf Alt EPA ID: Not reported
TSDf Alt Name: Not reported
Waste Code: 612
RCRA Code: Not reported
Meth Code: H141
Quantity Tons: 0.089
Waste Quantity: 178
Quantity Unit: P
Additional Code 1: Not reported
Additional Code 2: Not reported
Additional Code 3: Not reported
Additional Code 4: Not reported
Additional Code 5: Not reported

Year: 2017
Shipment Date: 20170923
Creation Date: 10/11/2018 18:31:58
Receipt Date: 20170929
Manifest ID: 010911584FLE

Map ID
Direction
Distance
Elevation

MAP FINDINGS

Site

Database(s)

EDR ID Number
EPA ID Number

TEMECULA CITY MS4 (Continued)

S106105439

Gen EPA ID: CAH111001199
Trans EPA ID: MAD039322250
Trans Name: CLEAN HARBORS ENVIRONMENTAL SERVICES INC
Trans 2 EPA ID: ALR000007237
Trans 2 Name: ACTION RESOURCES INC
TSDf EPA ID: NED981723513
Trans Name: CLEAN HARBORS ENVIRONMENTAL SERVICES INC
TSDf Alt EPA ID: Not reported
TSDf Alt Name: Not reported
Waste Code: 612
RCRA Code: Not reported
Meth Code: H040
Quantity Tons: 0.5845
Waste Quantity: 1169
Quantity Unit: P
Additional Code 1: Not reported
Additional Code 2: Not reported
Additional Code 3: Not reported
Additional Code 4: Not reported
Additional Code 5: Not reported

Year: 2017
Shipment Date: 20170923
Creation Date: 10/11/2018 18:31:58
Receipt Date: 20170929
Manifest ID: 010911584FLE
Gen EPA ID: CAH111001199
Trans EPA ID: MAD039322250
Trans Name: CLEAN HARBORS ENVIRONMENTAL SERVICES INC
Trans 2 EPA ID: ALR000007237
Trans 2 Name: ACTION RESOURCES INC
TSDf EPA ID: NED981723513
Trans Name: CLEAN HARBORS ENVIRONMENTAL SERVICES INC
TSDf Alt EPA ID: Not reported
TSDf Alt Name: Not reported
Waste Code: 612
RCRA Code: Not reported
Meth Code: H040
Quantity Tons: 0.092
Waste Quantity: 184
Quantity Unit: P
Additional Code 1: Not reported
Additional Code 2: Not reported
Additional Code 3: Not reported
Additional Code 4: Not reported
Additional Code 5: Not reported

Year: 2017
Shipment Date: 20170923
Creation Date: 7/17/2018 18:30:18
Receipt Date: 20171009
Manifest ID: 010911585FLE
Gen EPA ID: CAH111001199
Trans EPA ID: MAD039322250
Trans Name: CLEAN HARBORS ENVIRONMENTAL SERVICES INC
Trans 2 EPA ID: Not reported
Trans 2 Name: Not reported

Map ID
Direction
Distance
Elevation

MAP FINDINGS

Site

Database(s)

EDR ID Number
EPA ID Number

TEMECULA CITY MS4 (Continued)

S106105439

TSDF EPA ID:	CAD044429835
Trans Name:	CLEAN HARBORS WILMINGTON LLC
TSDF Alt EPA ID:	Not reported
TSDF Alt Name:	Not reported
Waste Code:	612
RCRA Code:	Not reported
Meth Code:	H141
Quantity Tons:	0.361
Waste Quantity:	722
Quantity Unit:	P
Additional Code 1:	Not reported
Additional Code 2:	Not reported
Additional Code 3:	Not reported
Additional Code 4:	Not reported
Additional Code 5:	Not reported
Year:	2017
Shipment Date:	20170923
Creation Date:	7/17/2018 18:30:18
Receipt Date:	20171009
Manifest ID:	010911585FLE
Gen EPA ID:	CAH111001199
Trans EPA ID:	MAD039322250
Trans Name:	CLEAN HARBORS ENVIRONMENTAL SERVICES INC
Trans 2 EPA ID:	Not reported
Trans 2 Name:	Not reported
TSDF EPA ID:	CAD044429835
Trans Name:	CLEAN HARBORS WILMINGTON LLC
TSDF Alt EPA ID:	Not reported
TSDF Alt Name:	Not reported
Waste Code:	612
RCRA Code:	Not reported
Meth Code:	H141
Quantity Tons:	0.084
Waste Quantity:	168
Quantity Unit:	P
Additional Code 1:	Not reported
Additional Code 2:	Not reported
Additional Code 3:	Not reported
Additional Code 4:	Not reported
Additional Code 5:	Not reported
Year:	2017
Shipment Date:	20170923
Creation Date:	7/17/2018 18:30:18
Receipt Date:	20171009
Manifest ID:	010911585FLE
Gen EPA ID:	CAH111001199
Trans EPA ID:	MAD039322250
Trans Name:	CLEAN HARBORS ENVIRONMENTAL SERVICES INC
Trans 2 EPA ID:	Not reported
Trans 2 Name:	Not reported
TSDF EPA ID:	CAD044429835
Trans Name:	CLEAN HARBORS WILMINGTON LLC
TSDF Alt EPA ID:	Not reported
TSDF Alt Name:	Not reported
Waste Code:	612

Map ID
Direction
Distance
Elevation

MAP FINDINGS

Site

Database(s)

EDR ID Number
EPA ID Number

TEMECULA CITY MS4 (Continued)

S106105439

RCRA Code:	Not reported
Meth Code:	H141
Quantity Tons:	0.0795
Waste Quantity:	159
Quantity Unit:	P
Additional Code 1:	Not reported
Additional Code 2:	Not reported
Additional Code 3:	Not reported
Additional Code 4:	Not reported
Additional Code 5:	Not reported
Year:	2017
Shipment Date:	20170128
Creation Date:	5/9/2018 18:30:45
Receipt Date:	20170201
Manifest ID:	010255619FLE
Gen EPA ID:	CAH111001199
Trans EPA ID:	MAD039322250
Trans Name:	CLEAN HARBORS ENVIRONMENTAL SERVICE INC
Trans 2 EPA ID:	MOR000501973
Trans 2 Name:	R & R TRUCKING
TSDf EPA ID:	NED981723513
Trans Name:	CLEAN HARBORS ENVIRONMENTAL SERVICE INC
TSDf Alt EPA ID:	Not reported
TSDf Alt Name:	Not reported
Waste Code:	612
RCRA Code:	Not reported
Meth Code:	H040
Quantity Tons:	0.4865
Waste Quantity:	973
Quantity Unit:	P
Additional Code 1:	Not reported
Additional Code 2:	Not reported
Additional Code 3:	Not reported
Additional Code 4:	Not reported
Additional Code 5:	Not reported
Year:	2017
Shipment Date:	20170128
Creation Date:	4/23/2017 18:30:10
Receipt Date:	20170201
Manifest ID:	010255620FLE
Gen EPA ID:	CAH111001199
Trans EPA ID:	MAD039322250
Trans Name:	CLEAN HARBORS ENVIRONMENTAL SERVICE INC
Trans 2 EPA ID:	Not reported
Trans 2 Name:	Not reported
TSDf EPA ID:	CAD044429835
Trans Name:	CLEAN HARBORS WILMINGTON LLC
TSDf Alt EPA ID:	Not reported
TSDf Alt Name:	Not reported
Waste Code:	612
RCRA Code:	Not reported
Meth Code:	H141
Quantity Tons:	0.9155
Waste Quantity:	1831
Quantity Unit:	P

Map ID
Direction
Distance
Elevation

MAP FINDINGS

Site

Database(s)

EDR ID Number
EPA ID Number

TEMECULA CITY MS4 (Continued)

S106105439

Additional Code 1:	Not reported
Additional Code 2:	Not reported
Additional Code 3:	Not reported
Additional Code 4:	Not reported
Additional Code 5:	Not reported
Year:	2017
Shipment Date:	20170128
Creation Date:	4/23/2017 18:30:10
Receipt Date:	20170201
Manifest ID:	010255620FLE
Gen EPA ID:	CAH111001199
Trans EPA ID:	MAD039322250
Trans Name:	CLEAN HARBORS ENVIRONMENTAL SERVICE INC
Trans 2 EPA ID:	Not reported
Trans 2 Name:	Not reported
TSDf EPA ID:	CAD044429835
Trans Name:	CLEAN HARBORS WILMINGTON LLC
TSDf Alt EPA ID:	Not reported
TSDf Alt Name:	Not reported
Waste Code:	612
RCRA Code:	Not reported
Meth Code:	H141
Quantity Tons:	0.098
Waste Quantity:	196
Quantity Unit:	P
Additional Code 1:	Not reported
Additional Code 2:	Not reported
Additional Code 3:	Not reported
Additional Code 4:	Not reported
Additional Code 5:	Not reported
Year:	2017
Shipment Date:	20170923
Creation Date:	Not reported
Receipt Date:	Not reported
Manifest ID:	010911584FLE
Gen EPA ID:	CAH111001199
Trans EPA ID:	MAD039322250
Trans Name:	CLEAN HARBORS ENVIRONMENTAL SERVICES INC
Trans 2 EPA ID:	ALR000007237
Trans 2 Name:	ACTION RESOURCES INC
TSDf EPA ID:	NED981723513
Trans Name:	CLEAN HARBORS ENVIRONMENTAL SERVICES INC
TSDf Alt EPA ID:	Not reported
TSDf Alt Name:	Not reported
Waste Code:	612
RCRA Code:	Not reported
Meth Code:	H040
Quantity Tons:	0.096
Waste Quantity:	192
Quantity Unit:	P
Additional Code 1:	Not reported
Additional Code 2:	Not reported
Additional Code 3:	Not reported
Additional Code 4:	Not reported
Additional Code 5:	Not reported

Map ID
Direction
Distance
Elevation

MAP FINDINGS

Site

Database(s)

EDR ID Number
EPA ID Number

TEMECULA CITY MS4 (Continued)

S106105439

Year: 2017
Shipment Date: 20170923
Creation Date: Not reported
Receipt Date: Not reported
Manifest ID: 010911585FLE
Gen EPA ID: CAH111001199
Trans EPA ID: MAD039322250
Trans Name: CLEAN HARBORS ENVIRONMENTAL SERVICES INC
Trans 2 EPA ID: Not reported
Trans 2 Name: Not reported
TSDf EPA ID: CAD044429835
Trans Name: CLEAN HARBORS WILMINGTON LLC
TSDf Alt EPA ID: Not reported
TSDf Alt Name: Not reported
Waste Code: 612
RCRA Code: Not reported
Meth Code: H141
Quantity Tons: 0.10425
Waste Quantity: 25
Quantity Unit: G
Additional Code 1: Not reported
Additional Code 2: Not reported
Additional Code 3: Not reported
Additional Code 4: Not reported
Additional Code 5: Not reported

Year: 2017
Shipment Date: 20170923
Creation Date: Not reported
Receipt Date: Not reported
Manifest ID: 010911585FLE
Gen EPA ID: CAH111001199
Trans EPA ID: MAD039322250
Trans Name: CLEAN HARBORS ENVIRONMENTAL SERVICES INC
Trans 2 EPA ID: Not reported
Trans 2 Name: Not reported
TSDf EPA ID: CAD044429835
Trans Name: CLEAN HARBORS WILMINGTON LLC
TSDf Alt EPA ID: Not reported
TSDf Alt Name: Not reported
Waste Code: 221
RCRA Code: Not reported
Meth Code: H141
Quantity Tons: 0.152
Waste Quantity: 40
Quantity Unit: G
Additional Code 1: Not reported
Additional Code 2: Not reported
Additional Code 3: Not reported
Additional Code 4: Not reported
Additional Code 5: Not reported

[Click this hyperlink](#) while viewing on your computer to access
2 additional CA HAZNET: record(s) in the EDR Site Report.

Name: RIVERSIDE COUNTY DEPT OF WASTE RESOURCES

Map ID
Direction
Distance
Elevation

MAP FINDINGS

Site

Database(s)

EDR ID Number
EPA ID Number

TEMECULA CITY MS4 (Continued)

S106105439

Address: 43200 BUSINESS PARK DR
Address 2: Not reported
City,State,Zip: TEMECULA, CA 92590
Year: 2017
Gepaid: CAH111001199
Contact: DIANE CHRISTENSEN
Telephone: 9514863282
Mailing Name: Not reported
Mailing Address: 14310 FREDERICK ST
Gen County: 33
Waste Category: Not reported
TSD EPA ID: CAH111001253
TSD County: 33
Disposal Method: Storage, Bulking, And/Or Transfer Off Site--No Treatment/Reovery (H010-H129) Or (H131-H135)
Tons: Not reported

Additional Info:
Year: 2017
Shipment Date: 20170126
Creation Date: 4/5/2017 18:30:28
Receipt Date: 20170128
Manifest ID: 012878277JJK
Gen EPA ID: CAH111001199
Trans EPA ID: CAH111000450
Trans Name: RIVERSIDE COUNTY DEPT WASTE RESOURCES
Trans 2 EPA ID: Not reported
Trans 2 Name: Not reported
TSD EPA ID: CAH111001253
Trans Name: AGUA MANSA PHHWCF
TSD EPA ID: Not reported
TSD Alt EPA ID: Not reported
TSD Alt Name: Not reported
Waste Code: Not reported
RCRA Code: Not reported
Meth Code: H141
Quantity Tons: Not reported
Waste Quantity: Not reported
Quantity Unit: Not reported
Additional Code 1: Not reported
Additional Code 2: Not reported
Additional Code 3: Not reported
Additional Code 4: Not reported
Additional Code 5: Not reported

Year: 2017
Shipment Date: 20170126
Creation Date: 4/5/2017 18:30:28
Receipt Date: 20170128
Manifest ID: 012878277JJK
Gen EPA ID: CAH111001199
Trans EPA ID: CAH111000450
Trans Name: RIVERSIDE COUNTY DEPT WASTE RESOURCES
Trans 2 EPA ID: Not reported
Trans 2 Name: Not reported
TSD EPA ID: CAH111001253
Trans Name: AGUA MANSA PHHWCF
TSD EPA ID: Not reported
TSD Alt EPA ID: Not reported

Map ID
Direction
Distance
Elevation

MAP FINDINGS

Site

Database(s)

EDR ID Number
EPA ID Number

TEMECULA CITY MS4 (Continued)

S106105439

Waste Code:	Not reported
RCRA Code:	Not reported
Meth Code:	H141
Quantity Tons:	Not reported
Waste Quantity:	Not reported
Quantity Unit:	Not reported
Additional Code 1:	Not reported
Additional Code 2:	Not reported
Additional Code 3:	Not reported
Additional Code 4:	Not reported
Additional Code 5:	Not reported
Year:	2017
Shipment Date:	20170126
Creation Date:	4/5/2017 18:30:28
Receipt Date:	20170128
Manifest ID:	012878277JJK
Gen EPA ID:	CAH111001199
Trans EPA ID:	CAH111000450
Trans Name:	RIVERSIDE COUNTY DEPT WASTE RESOURCES
Trans 2 EPA ID:	Not reported
Trans 2 Name:	Not reported
TSDf EPA ID:	CAH111001253
Trans Name:	AGUA MANSA PHHWCF
TSDf Alt EPA ID:	Not reported
TSDf Alt Name:	Not reported
Waste Code:	Not reported
RCRA Code:	Not reported
Meth Code:	H141
Quantity Tons:	Not reported
Waste Quantity:	Not reported
Quantity Unit:	Not reported
Additional Code 1:	Not reported
Additional Code 2:	Not reported
Additional Code 3:	Not reported
Additional Code 4:	Not reported
Additional Code 5:	Not reported
Year:	2017
Shipment Date:	20170126
Creation Date:	4/5/2017 18:30:28
Receipt Date:	20170128
Manifest ID:	012878277JJK
Gen EPA ID:	CAH111001199
Trans EPA ID:	CAH111000450
Trans Name:	RIVERSIDE COUNTY DEPT WASTE RESOURCES
Trans 2 EPA ID:	Not reported
Trans 2 Name:	Not reported
TSDf EPA ID:	CAH111001253
Trans Name:	AGUA MANSA PHHWCF
TSDf Alt EPA ID:	Not reported
TSDf Alt Name:	Not reported
Waste Code:	Not reported
RCRA Code:	Not reported
Meth Code:	H141
Quantity Tons:	Not reported
Waste Quantity:	Not reported

Map ID
Direction
Distance
Elevation

MAP FINDINGS

Site

Database(s)

EDR ID Number
EPA ID Number

TEMECULA CITY MS4 (Continued)

S106105439

Quantity Unit:	Not reported
Additional Code 1:	Not reported
Additional Code 2:	Not reported
Additional Code 3:	Not reported
Additional Code 4:	Not reported
Additional Code 5:	Not reported
Year:	2017
Shipment Date:	20170126
Creation Date:	Not reported
Receipt Date:	Not reported
Manifest ID:	012878277JJK
Gen EPA ID:	CAH111001199
Trans EPA ID:	CAH111000450
Trans Name:	RIVERSIDE COUNTY DEPT WASTE RESOURCES
Trans 2 EPA ID:	Not reported
Trans 2 Name:	Not reported
TSDf EPA ID:	CAH111001253
Trans Name:	AGUA MANSA PHHWCF
TSDf Alt EPA ID:	Not reported
TSDf Alt Name:	Not reported
Waste Code:	612
RCRA Code:	Not reported
Meth Code:	H141
Quantity Tons:	0.0015
Waste Quantity:	3
Quantity Unit:	P
Additional Code 1:	Not reported
Additional Code 2:	Not reported
Additional Code 3:	Not reported
Additional Code 4:	Not reported
Additional Code 5:	Not reported
Year:	2017
Shipment Date:	20170126
Creation Date:	Not reported
Receipt Date:	Not reported
Manifest ID:	012878277JJK
Gen EPA ID:	CAH111001199
Trans EPA ID:	CAH111000450
Trans Name:	RIVERSIDE COUNTY DEPT WASTE RESOURCES
Trans 2 EPA ID:	Not reported
Trans 2 Name:	Not reported
TSDf EPA ID:	CAH111001253
Trans Name:	AGUA MANSA PHHWCF
TSDf Alt EPA ID:	Not reported
TSDf Alt Name:	Not reported
Waste Code:	612
RCRA Code:	Not reported
Meth Code:	H141
Quantity Tons:	0.004
Waste Quantity:	8
Quantity Unit:	P
Additional Code 1:	Not reported
Additional Code 2:	Not reported
Additional Code 3:	Not reported
Additional Code 4:	Not reported

Map ID
Direction
Distance
Elevation

MAP FINDINGS

Site

Database(s)

EDR ID Number
EPA ID Number

TEMECULA CITY MS4 (Continued)

S106105439

Additional Code 5:	Not reported
Year:	2017
Shipment Date:	20170126
Creation Date:	Not reported
Receipt Date:	Not reported
Manifest ID:	012878277JJK
Gen EPA ID:	CAH111001199
Trans EPA ID:	CAH111000450
Trans Name:	RIVERSIDE COUNTY DEPT WASTE RESOURCES
Trans 2 EPA ID:	Not reported
Trans 2 Name:	Not reported
TSDf EPA ID:	CAH111001253
Trans Name:	AGUA MANSA PHHWCF
TSDf Alt EPA ID:	Not reported
TSDf Alt Name:	Not reported
Waste Code:	612
RCRA Code:	Not reported
Meth Code:	H141
Quantity Tons:	0.001
Waste Quantity:	2
Quantity Unit:	P
Additional Code 1:	Not reported
Additional Code 2:	Not reported
Additional Code 3:	Not reported
Additional Code 4:	Not reported
Additional Code 5:	Not reported
Year:	2017
Shipment Date:	20170126
Creation Date:	Not reported
Receipt Date:	Not reported
Manifest ID:	012878277JJK
Gen EPA ID:	CAH111001199
Trans EPA ID:	CAH111000450
Trans Name:	RIVERSIDE COUNTY DEPT WASTE RESOURCES
Trans 2 EPA ID:	Not reported
Trans 2 Name:	Not reported
TSDf EPA ID:	CAH111001253
Trans Name:	AGUA MANSA PHHWCF
TSDf Alt EPA ID:	Not reported
TSDf Alt Name:	Not reported
Waste Code:	612
RCRA Code:	Not reported
Meth Code:	H141
Quantity Tons:	0.025
Waste Quantity:	50
Quantity Unit:	P
Additional Code 1:	Not reported
Additional Code 2:	Not reported
Additional Code 3:	Not reported
Additional Code 4:	Not reported
Additional Code 5:	Not reported
Year:	2017
Shipment Date:	20170126
Creation Date:	Not reported

Map ID
Direction
Distance
Elevation

MAP FINDINGS

Site

Database(s)

EDR ID Number
EPA ID Number

TEMECULA CITY MS4 (Continued)

S106105439

Receipt Date: Not reported
Manifest ID: 012878277JJK
Gen EPA ID: CAH111001199
Trans EPA ID: CAH111000450
Trans Name: RIVERSIDE COUNTY DEPT WASTE RESOURCES
Trans 2 EPA ID: Not reported
Trans 2 Name: Not reported
TSDf EPA ID: CAH111001253
Trans Name: AGUA MANSA PHHWCF
TSDf Alt EPA ID: Not reported
TSDf Alt Name: Not reported
Waste Code: 612
RCRA Code: Not reported
Meth Code: H141
Quantity Tons: 0.0125
Waste Quantity: 25
Quantity Unit: P
Additional Code 1: Not reported
Additional Code 2: Not reported
Additional Code 3: Not reported
Additional Code 4: Not reported
Additional Code 5: Not reported

Year: 2017
Shipment Date: 20170126
Creation Date: Not reported
Receipt Date: Not reported
Manifest ID: 012878277JJK
Gen EPA ID: CAH111001199
Trans EPA ID: CAH111000450
Trans Name: RIVERSIDE COUNTY DEPT WASTE RESOURCES
Trans 2 EPA ID: Not reported
Trans 2 Name: Not reported
TSDf EPA ID: CAH111001253
Trans Name: AGUA MANSA PHHWCF
TSDf Alt EPA ID: Not reported
TSDf Alt Name: Not reported
Waste Code: 612
RCRA Code: Not reported
Meth Code: H141
Quantity Tons: 0.0825
Waste Quantity: 165
Quantity Unit: P
Additional Code 1: Not reported
Additional Code 2: Not reported
Additional Code 3: Not reported
Additional Code 4: Not reported
Additional Code 5: Not reported

Year: 2017
Shipment Date: 20170126
Creation Date: Not reported
Receipt Date: Not reported
Manifest ID: 012878277JJK
Gen EPA ID: CAH111001199
Trans EPA ID: CAH111000450
Trans Name: RIVERSIDE COUNTY DEPT WASTE RESOURCES

Map ID
Direction
Distance
Elevation

MAP FINDINGS

Site

Database(s)

EDR ID Number
EPA ID Number

TEMECULA CITY MS4 (Continued)

S106105439

Trans 2 EPA ID:	Not reported
Trans 2 Name:	Not reported
TSDf EPA ID:	CAH111001253
Trans Name:	AGUA MANSA PHHWCF
TSDf Alt EPA ID:	Not reported
TSDf Alt Name:	Not reported
Waste Code:	612
RCRA Code:	Not reported
Meth Code:	H141
Quantity Tons:	0.0015
Waste Quantity:	3
Quantity Unit:	P
Additional Code 1:	Not reported
Additional Code 2:	Not reported
Additional Code 3:	Not reported
Additional Code 4:	Not reported
Additional Code 5:	Not reported
Year:	2017
Shipment Date:	20170126
Creation Date:	Not reported
Receipt Date:	Not reported
Manifest ID:	012878277JJK
Gen EPA ID:	CAH111001199
Trans EPA ID:	CAH111000450
Trans Name:	RIVERSIDE COUNTY DEPT WASTE RESOURCES
Trans 2 EPA ID:	Not reported
Trans 2 Name:	Not reported
TSDf EPA ID:	CAH111001253
Trans Name:	AGUA MANSA PHHWCF
TSDf Alt EPA ID:	Not reported
TSDf Alt Name:	Not reported
Waste Code:	612
RCRA Code:	Not reported
Meth Code:	H141
Quantity Tons:	0.004
Waste Quantity:	8
Quantity Unit:	P
Additional Code 1:	Not reported
Additional Code 2:	Not reported
Additional Code 3:	Not reported
Additional Code 4:	Not reported
Additional Code 5:	Not reported
Year:	2017
Shipment Date:	20170126
Creation Date:	Not reported
Receipt Date:	Not reported
Manifest ID:	012878277JJK
Gen EPA ID:	CAH111001199
Trans EPA ID:	CAH111000450
Trans Name:	RIVERSIDE COUNTY DEPT WASTE RESOURCES
Trans 2 EPA ID:	Not reported
Trans 2 Name:	Not reported
TSDf EPA ID:	CAH111001253
Trans Name:	AGUA MANSA PHHWCF
TSDf Alt EPA ID:	Not reported

Map ID
Direction
Distance
Elevation

MAP FINDINGS

Site

Database(s)

EDR ID Number
EPA ID Number

TEMECULA CITY MS4 (Continued)

S106105439

TSDf Alt Name:	Not reported
Waste Code:	612
RCRA Code:	Not reported
Meth Code:	H141
Quantity Tons:	0.001
Waste Quantity:	2
Quantity Unit:	P
Additional Code 1:	Not reported
Additional Code 2:	Not reported
Additional Code 3:	Not reported
Additional Code 4:	Not reported
Additional Code 5:	Not reported
Year:	2017
Shipment Date:	20170126
Creation Date:	Not reported
Receipt Date:	Not reported
Manifest ID:	012878277JJK
Gen EPA ID:	CAH111001199
Trans EPA ID:	CAH111000450
Trans Name:	RIVERSIDE COUNTY DEPT WASTE RESOURCES
Trans 2 EPA ID:	Not reported
Trans 2 Name:	Not reported
TSDf EPA ID:	CAH111001253
Trans Name:	AGUA MANSA PHHWCF
TSDf Alt EPA ID:	Not reported
TSDf Alt Name:	Not reported
Waste Code:	612
RCRA Code:	Not reported
Meth Code:	H141
Quantity Tons:	0.025
Waste Quantity:	50
Quantity Unit:	P
Additional Code 1:	Not reported
Additional Code 2:	Not reported
Additional Code 3:	Not reported
Additional Code 4:	Not reported
Additional Code 5:	Not reported
Year:	2017
Shipment Date:	20170126
Creation Date:	Not reported
Receipt Date:	Not reported
Manifest ID:	012878277JJK
Gen EPA ID:	CAH111001199
Trans EPA ID:	CAH111000450
Trans Name:	RIVERSIDE COUNTY DEPT WASTE RESOURCES
Trans 2 EPA ID:	Not reported
Trans 2 Name:	Not reported
TSDf EPA ID:	CAH111001253
Trans Name:	AGUA MANSA PHHWCF
TSDf Alt EPA ID:	Not reported
TSDf Alt Name:	Not reported
Waste Code:	612
RCRA Code:	Not reported
Meth Code:	H141
Quantity Tons:	0.0125

Map ID
Direction
Distance
Elevation

MAP FINDINGS

Site

Database(s)

EDR ID Number
EPA ID Number

TEMECULA CITY MS4 (Continued)

S106105439

Waste Quantity:	25
Quantity Unit:	P
Additional Code 1:	Not reported
Additional Code 2:	Not reported
Additional Code 3:	Not reported
Additional Code 4:	Not reported
Additional Code 5:	Not reported
Year:	2017
Shipment Date:	20170126
Creation Date:	Not reported
Receipt Date:	Not reported
Manifest ID:	012878277JJK
Gen EPA ID:	CAH111001199
Trans EPA ID:	CAH111000450
Trans Name:	RIVERSIDE COUNTY DEPT WASTE RESOURCES
Trans 2 EPA ID:	Not reported
Trans 2 Name:	Not reported
TSDf EPA ID:	CAH111001253
Trans Name:	AGUA MANSA PHHWCF
TSDf Alt EPA ID:	Not reported
TSDf Alt Name:	Not reported
Waste Code:	612
RCRA Code:	Not reported
Meth Code:	H141
Quantity Tons:	0.0825
Waste Quantity:	165
Quantity Unit:	P
Additional Code 1:	Not reported
Additional Code 2:	Not reported
Additional Code 3:	Not reported
Additional Code 4:	Not reported
Additional Code 5:	Not reported
Year:	2017
Shipment Date:	20170923
Creation Date:	Not reported
Receipt Date:	Not reported
Manifest ID:	012878344JJK
Gen EPA ID:	CAH111001199
Trans EPA ID:	Not reported
Trans Name:	Not reported
Trans 2 EPA ID:	Not reported
Trans 2 Name:	Not reported
TSDf EPA ID:	Not reported
Trans Name:	Not reported
TSDf Alt EPA ID:	Not reported
TSDf Alt Name:	Not reported
Waste Code:	612
RCRA Code:	Not reported
Meth Code:	H141
Quantity Tons:	0.001
Waste Quantity:	2
Quantity Unit:	P
Additional Code 1:	Not reported
Additional Code 2:	Not reported
Additional Code 3:	Not reported

Map ID
Direction
Distance
Elevation

MAP FINDINGS

Site

Database(s)

EDR ID Number
EPA ID Number

TEMECULA CITY MS4 (Continued)

S106105439

Additional Code 4:	Not reported
Additional Code 5:	Not reported
Year:	2017
Shipment Date:	20170923
Creation Date:	Not reported
Receipt Date:	Not reported
Manifest ID:	012878344JJK
Gen EPA ID:	CAH111001199
Trans EPA ID:	Not reported
Trans Name:	Not reported
Trans 2 EPA ID:	Not reported
Trans 2 Name:	Not reported
TSDf EPA ID:	Not reported
Trans Name:	Not reported
TSDf Alt EPA ID:	Not reported
TSDf Alt Name:	Not reported
Waste Code:	612
RCRA Code:	Not reported
Meth Code:	H141
Quantity Tons:	0.025
Waste Quantity:	50
Quantity Unit:	P
Additional Code 1:	Not reported
Additional Code 2:	Not reported
Additional Code 3:	Not reported
Additional Code 4:	Not reported
Additional Code 5:	Not reported
Year:	2017
Shipment Date:	20170923
Creation Date:	Not reported
Receipt Date:	Not reported
Manifest ID:	012878344JJK
Gen EPA ID:	CAH111001199
Trans EPA ID:	Not reported
Trans Name:	Not reported
Trans 2 EPA ID:	Not reported
Trans 2 Name:	Not reported
TSDf EPA ID:	Not reported
Trans Name:	Not reported
TSDf Alt EPA ID:	Not reported
TSDf Alt Name:	Not reported
Waste Code:	612
RCRA Code:	Not reported
Meth Code:	H141
Quantity Tons:	0.015
Waste Quantity:	30
Quantity Unit:	P
Additional Code 1:	Not reported
Additional Code 2:	Not reported
Additional Code 3:	Not reported
Additional Code 4:	Not reported
Additional Code 5:	Not reported
Year:	2017
Shipment Date:	20170923

Map ID
Direction
Distance
Elevation

MAP FINDINGS

Site

Database(s)

EDR ID Number
EPA ID Number

TEMECULA CITY MS4 (Continued)

S106105439

Creation Date: Not reported
Receipt Date: Not reported
Manifest ID: 012878344JJK
Gen EPA ID: CAH111001199
Trans EPA ID: Not reported
Trans Name: Not reported
Trans 2 EPA ID: Not reported
Trans 2 Name: Not reported
TSDf EPA ID: Not reported
Trans Name: Not reported
TSDf Alt EPA ID: Not reported
TSDf Alt Name: Not reported
Waste Code: 612
RCRA Code: Not reported
Meth Code: H141
Quantity Tons: 0.001
Waste Quantity: 2
Quantity Unit: P
Additional Code 1: Not reported
Additional Code 2: Not reported
Additional Code 3: Not reported
Additional Code 4: Not reported
Additional Code 5: Not reported

Year: 2017
Shipment Date: 20170923
Creation Date: Not reported
Receipt Date: Not reported
Manifest ID: 012878344JJK
Gen EPA ID: CAH111001199
Trans EPA ID: Not reported
Trans Name: Not reported
Trans 2 EPA ID: Not reported
Trans 2 Name: Not reported
TSDf EPA ID: Not reported
Trans Name: Not reported
TSDf Alt EPA ID: Not reported
TSDf Alt Name: Not reported
Waste Code: 612
RCRA Code: Not reported
Meth Code: H141
Quantity Tons: 0.0075
Waste Quantity: 15
Quantity Unit: P
Additional Code 1: Not reported
Additional Code 2: Not reported
Additional Code 3: Not reported
Additional Code 4: Not reported
Additional Code 5: Not reported

Year: 2017
Shipment Date: 20170923
Creation Date: Not reported
Receipt Date: Not reported
Manifest ID: 012878344JJK
Gen EPA ID: CAH111001199
Trans EPA ID: Not reported

Map ID
Direction
Distance
Elevation

MAP FINDINGS

Site

Database(s)

EDR ID Number
EPA ID Number

TEMECULA CITY MS4 (Continued)

S106105439

Trans Name:	Not reported
Trans 2 EPA ID:	Not reported
Trans 2 Name:	Not reported
TSDf EPA ID:	Not reported
Trans Name:	Not reported
TSDf Alt EPA ID:	Not reported
TSDf Alt Name:	Not reported
Waste Code:	612
RCRA Code:	Not reported
Meth Code:	H141
Quantity Tons:	0.01
Waste Quantity:	20
Quantity Unit:	P
Additional Code 1:	Not reported
Additional Code 2:	Not reported
Additional Code 3:	Not reported
Additional Code 4:	Not reported
Additional Code 5:	Not reported
Year:	2017
Shipment Date:	20170923
Creation Date:	Not reported
Receipt Date:	Not reported
Manifest ID:	012878344JJK
Gen EPA ID:	CAH111001199
Trans EPA ID:	Not reported
Trans Name:	Not reported
Trans 2 EPA ID:	Not reported
Trans 2 Name:	Not reported
TSDf EPA ID:	Not reported
Trans Name:	Not reported
TSDf Alt EPA ID:	Not reported
TSDf Alt Name:	Not reported
Waste Code:	612
RCRA Code:	Not reported
Meth Code:	H141
Quantity Tons:	0.09
Waste Quantity:	180
Quantity Unit:	P
Additional Code 1:	Not reported
Additional Code 2:	Not reported
Additional Code 3:	Not reported
Additional Code 4:	Not reported
Additional Code 5:	Not reported
Year:	2017
Shipment Date:	20170923
Creation Date:	Not reported
Receipt Date:	Not reported
Manifest ID:	012878344JJK
Gen EPA ID:	CAH111001199
Trans EPA ID:	Not reported
Trans Name:	Not reported
Trans 2 EPA ID:	Not reported
Trans 2 Name:	Not reported
TSDf EPA ID:	Not reported
Trans Name:	Not reported

Map ID
Direction
Distance
Elevation

MAP FINDINGS

Site

Database(s)

EDR ID Number
EPA ID Number

TEMECULA CITY MS4 (Continued)

S106105439

TSDf Alt EPA ID:	Not reported
TSDf Alt Name:	Not reported
Waste Code:	612
RCRA Code:	Not reported
Meth Code:	H141
Quantity Tons:	0.0025
Waste Quantity:	5
Quantity Unit:	P
Additional Code 1:	Not reported
Additional Code 2:	Not reported
Additional Code 3:	Not reported
Additional Code 4:	Not reported
Additional Code 5:	Not reported
Year:	2017
Shipment Date:	20170923
Creation Date:	Not reported
Receipt Date:	Not reported
Manifest ID:	012878344JJK
Gen EPA ID:	CAH111001199
Trans EPA ID:	Not reported
Trans Name:	Not reported
Trans 2 EPA ID:	Not reported
Trans 2 Name:	Not reported
TSDf EPA ID:	Not reported
Trans Name:	Not reported
TSDf Alt EPA ID:	Not reported
TSDf Alt Name:	Not reported
Waste Code:	612
RCRA Code:	Not reported
Meth Code:	H141
Quantity Tons:	0.01
Waste Quantity:	20
Quantity Unit:	P
Additional Code 1:	Not reported
Additional Code 2:	Not reported
Additional Code 3:	Not reported
Additional Code 4:	Not reported
Additional Code 5:	Not reported
Year:	2017
Shipment Date:	20170923
Creation Date:	Not reported
Receipt Date:	Not reported
Manifest ID:	012878344JJK
Gen EPA ID:	CAH111001199
Trans EPA ID:	Not reported
Trans Name:	Not reported
Trans 2 EPA ID:	Not reported
Trans 2 Name:	Not reported
TSDf EPA ID:	Not reported
Trans Name:	Not reported
TSDf Alt EPA ID:	Not reported
TSDf Alt Name:	Not reported
Waste Code:	612
RCRA Code:	Not reported
Meth Code:	H141

Map ID
Direction
Distance
Elevation

MAP FINDINGS

Site

Database(s)

EDR ID Number
EPA ID Number

TEMECULA CITY MS4 (Continued)

S106105439

Quantity Tons:	0.0025
Waste Quantity:	5
Quantity Unit:	P
Additional Code 1:	Not reported
Additional Code 2:	Not reported
Additional Code 3:	Not reported
Additional Code 4:	Not reported
Additional Code 5:	Not reported
Year:	2017
Shipment Date:	20170923
Creation Date:	Not reported
Receipt Date:	Not reported
Manifest ID:	012878344JJK
Gen EPA ID:	CAH111001199
Trans EPA ID:	Not reported
Trans Name:	Not reported
Trans 2 EPA ID:	Not reported
Trans 2 Name:	Not reported
TSDf EPA ID:	Not reported
Trans Name:	Not reported
TSDf Alt EPA ID:	Not reported
TSDf Alt Name:	Not reported
Waste Code:	612
RCRA Code:	Not reported
Meth Code:	H141
Quantity Tons:	0.001
Waste Quantity:	2
Quantity Unit:	P
Additional Code 1:	Not reported
Additional Code 2:	Not reported
Additional Code 3:	Not reported
Additional Code 4:	Not reported
Additional Code 5:	Not reported
Year:	2017
Shipment Date:	20170923
Creation Date:	Not reported
Receipt Date:	Not reported
Manifest ID:	012878344JJK
Gen EPA ID:	CAH111001199
Trans EPA ID:	Not reported
Trans Name:	Not reported
Trans 2 EPA ID:	Not reported
Trans 2 Name:	Not reported
TSDf EPA ID:	Not reported
Trans Name:	Not reported
TSDf Alt EPA ID:	Not reported
TSDf Alt Name:	Not reported
Waste Code:	612
RCRA Code:	Not reported
Meth Code:	H141
Quantity Tons:	0.025
Waste Quantity:	50
Quantity Unit:	P
Additional Code 1:	Not reported
Additional Code 2:	Not reported

Map ID
Direction
Distance
Elevation

MAP FINDINGS

Site

Database(s)

EDR ID Number
EPA ID Number

TEMECULA CITY MS4 (Continued)

S106105439

Additional Code 3:	Not reported
Additional Code 4:	Not reported
Additional Code 5:	Not reported
Year:	2017
Shipment Date:	20170923
Creation Date:	Not reported
Receipt Date:	Not reported
Manifest ID:	012878344JJK
Gen EPA ID:	CAH111001199
Trans EPA ID:	Not reported
Trans Name:	Not reported
Trans 2 EPA ID:	Not reported
Trans 2 Name:	Not reported
TSDf EPA ID:	Not reported
Trans Name:	Not reported
TSDf Alt EPA ID:	Not reported
TSDf Alt Name:	Not reported
Waste Code:	612
RCRA Code:	Not reported
Meth Code:	H141
Quantity Tons:	0.015
Waste Quantity:	30
Quantity Unit:	P
Additional Code 1:	Not reported
Additional Code 2:	Not reported
Additional Code 3:	Not reported
Additional Code 4:	Not reported
Additional Code 5:	Not reported
Year:	2017
Shipment Date:	20170923
Creation Date:	Not reported
Receipt Date:	Not reported
Manifest ID:	012878344JJK
Gen EPA ID:	CAH111001199
Trans EPA ID:	Not reported
Trans Name:	Not reported
Trans 2 EPA ID:	Not reported
Trans 2 Name:	Not reported
TSDf EPA ID:	Not reported
Trans Name:	Not reported
TSDf Alt EPA ID:	Not reported
TSDf Alt Name:	Not reported
Waste Code:	612
RCRA Code:	Not reported
Meth Code:	H141
Quantity Tons:	0.001
Waste Quantity:	2
Quantity Unit:	P
Additional Code 1:	Not reported
Additional Code 2:	Not reported
Additional Code 3:	Not reported
Additional Code 4:	Not reported
Additional Code 5:	Not reported
Year:	2017

Map ID
Direction
Distance
Elevation

MAP FINDINGS

Site

Database(s)

EDR ID Number
EPA ID Number

TEMECULA CITY MS4 (Continued)

S106105439

Shipment Date: 20170923
Creation Date: Not reported
Receipt Date: Not reported
Manifest ID: 012878344JJK
Gen EPA ID: CAH111001199
Trans EPA ID: Not reported
Trans Name: Not reported
Trans 2 EPA ID: Not reported
Trans 2 Name: Not reported
TSDf EPA ID: Not reported
Trans Name: Not reported
TSDf Alt EPA ID: Not reported
TSDf Alt Name: Not reported
Waste Code: 612
RCRA Code: Not reported
Meth Code: H141
Quantity Tons: 0.0075
Waste Quantity: 15
Quantity Unit: P
Additional Code 1: Not reported
Additional Code 2: Not reported
Additional Code 3: Not reported
Additional Code 4: Not reported
Additional Code 5: Not reported

Year: 2017
Shipment Date: 20170923
Creation Date: Not reported
Receipt Date: Not reported
Manifest ID: 012878344JJK
Gen EPA ID: CAH111001199
Trans EPA ID: Not reported
Trans Name: Not reported
Trans 2 EPA ID: Not reported
Trans 2 Name: Not reported
TSDf EPA ID: Not reported
Trans Name: Not reported
TSDf Alt EPA ID: Not reported
TSDf Alt Name: Not reported
Waste Code: 612
RCRA Code: Not reported
Meth Code: H141
Quantity Tons: 0.01
Waste Quantity: 20
Quantity Unit: P
Additional Code 1: Not reported
Additional Code 2: Not reported
Additional Code 3: Not reported
Additional Code 4: Not reported
Additional Code 5: Not reported

Year: 2017
Shipment Date: 20170923
Creation Date: Not reported
Receipt Date: Not reported
Manifest ID: 012878344JJK
Gen EPA ID: CAH111001199

Map ID
Direction
Distance
Elevation

MAP FINDINGS

Site

Database(s)

EDR ID Number
EPA ID Number

TEMECULA CITY MS4 (Continued)

S106105439

Trans EPA ID:	Not reported
Trans Name:	Not reported
Trans 2 EPA ID:	Not reported
Trans 2 Name:	Not reported
TSDf EPA ID:	Not reported
Trans Name:	Not reported
TSDf Alt EPA ID:	Not reported
TSDf Alt Name:	Not reported
Waste Code:	612
RCRA Code:	Not reported
Meth Code:	H141
Quantity Tons:	0.09
Waste Quantity:	180
Quantity Unit:	P
Additional Code 1:	Not reported
Additional Code 2:	Not reported
Additional Code 3:	Not reported
Additional Code 4:	Not reported
Additional Code 5:	Not reported
Year:	2017
Shipment Date:	20170923
Creation Date:	Not reported
Receipt Date:	Not reported
Manifest ID:	012878344JJK
Gen EPA ID:	CAH111001199
Trans EPA ID:	Not reported
Trans Name:	Not reported
Trans 2 EPA ID:	Not reported
Trans 2 Name:	Not reported
TSDf EPA ID:	Not reported
Trans Name:	Not reported
TSDf Alt EPA ID:	Not reported
TSDf Alt Name:	Not reported
Waste Code:	612
RCRA Code:	Not reported
Meth Code:	H141
Quantity Tons:	0.0025
Waste Quantity:	5
Quantity Unit:	P
Additional Code 1:	Not reported
Additional Code 2:	Not reported
Additional Code 3:	Not reported
Additional Code 4:	Not reported
Additional Code 5:	Not reported
Year:	2017
Shipment Date:	20170923
Creation Date:	Not reported
Receipt Date:	Not reported
Manifest ID:	012878344JJK
Gen EPA ID:	CAH111001199
Trans EPA ID:	Not reported
Trans Name:	Not reported
Trans 2 EPA ID:	Not reported
Trans 2 Name:	Not reported
TSDf EPA ID:	Not reported

Map ID
Direction
Distance
Elevation

MAP FINDINGS

Site

Database(s)

EDR ID Number
EPA ID Number

TEMECULA CITY MS4 (Continued)

S106105439

Trans Name:	Not reported
TSDF Alt EPA ID:	Not reported
TSDF Alt Name:	Not reported
Waste Code:	612
RCRA Code:	Not reported
Meth Code:	H141
Quantity Tons:	0.01
Waste Quantity:	20
Quantity Unit:	P
Additional Code 1:	Not reported
Additional Code 2:	Not reported
Additional Code 3:	Not reported
Additional Code 4:	Not reported
Additional Code 5:	Not reported
Year:	2017
Shipment Date:	20170923
Creation Date:	Not reported
Receipt Date:	Not reported
Manifest ID:	012878344JJK
Gen EPA ID:	CAH111001199
Trans EPA ID:	Not reported
Trans Name:	Not reported
Trans 2 EPA ID:	Not reported
Trans 2 Name:	Not reported
TSDF EPA ID:	Not reported
Trans Name:	Not reported
TSDF Alt EPA ID:	Not reported
TSDF Alt Name:	Not reported
Waste Code:	612
RCRA Code:	Not reported
Meth Code:	H141
Quantity Tons:	0.0025
Waste Quantity:	5
Quantity Unit:	P
Additional Code 1:	Not reported
Additional Code 2:	Not reported
Additional Code 3:	Not reported
Additional Code 4:	Not reported
Additional Code 5:	Not reported
Year:	2017
Shipment Date:	20170923
Creation Date:	Not reported
Receipt Date:	Not reported
Manifest ID:	012878344JJK
Gen EPA ID:	CAH111001199
Trans EPA ID:	Not reported
Trans Name:	Not reported
Trans 2 EPA ID:	Not reported
Trans 2 Name:	Not reported
TSDF EPA ID:	Not reported
Trans Name:	Not reported
TSDF Alt EPA ID:	Not reported
TSDF Alt Name:	Not reported
Waste Code:	612
RCRA Code:	Not reported

Map ID
Direction
Distance
Elevation

MAP FINDINGS

Site

Database(s)

EDR ID Number
EPA ID Number

TEMECULA CITY MS4 (Continued)

S106105439

Meth Code:	H141
Quantity Tons:	0.001
Waste Quantity:	2
Quantity Unit:	P
Additional Code 1:	Not reported
Additional Code 2:	Not reported
Additional Code 3:	Not reported
Additional Code 4:	Not reported
Additional Code 5:	Not reported
Year:	2017
Shipment Date:	20170923
Creation Date:	Not reported
Receipt Date:	Not reported
Manifest ID:	012878344JJK
Gen EPA ID:	CAH111001199
Trans EPA ID:	Not reported
Trans Name:	Not reported
Trans 2 EPA ID:	Not reported
Trans 2 Name:	Not reported
TSDf EPA ID:	Not reported
Trans Name:	Not reported
TSDf Alt EPA ID:	Not reported
TSDf Alt Name:	Not reported
Waste Code:	612
RCRA Code:	Not reported
Meth Code:	H141
Quantity Tons:	0.025
Waste Quantity:	50
Quantity Unit:	P
Additional Code 1:	Not reported
Additional Code 2:	Not reported
Additional Code 3:	Not reported
Additional Code 4:	Not reported
Additional Code 5:	Not reported
Year:	2017
Shipment Date:	20170923
Creation Date:	Not reported
Receipt Date:	Not reported
Manifest ID:	012878344JJK
Gen EPA ID:	CAH111001199
Trans EPA ID:	Not reported
Trans Name:	Not reported
Trans 2 EPA ID:	Not reported
Trans 2 Name:	Not reported
TSDf EPA ID:	Not reported
Trans Name:	Not reported
TSDf Alt EPA ID:	Not reported
TSDf Alt Name:	Not reported
Waste Code:	612
RCRA Code:	Not reported
Meth Code:	H141
Quantity Tons:	0.015
Waste Quantity:	30
Quantity Unit:	P
Additional Code 1:	Not reported

Map ID
Direction
Distance
Elevation

MAP FINDINGS

Site

Database(s)

EDR ID Number
EPA ID Number

TEMECULA CITY MS4 (Continued)

S106105439

Additional Code 2:	Not reported
Additional Code 3:	Not reported
Additional Code 4:	Not reported
Additional Code 5:	Not reported
Year:	2017
Shipment Date:	20170923
Creation Date:	Not reported
Receipt Date:	Not reported
Manifest ID:	012878344JJK
Gen EPA ID:	CAH111001199
Trans EPA ID:	Not reported
Trans Name:	Not reported
Trans 2 EPA ID:	Not reported
Trans 2 Name:	Not reported
TSDf EPA ID:	Not reported
Trans Name:	Not reported
TSDf Alt EPA ID:	Not reported
TSDf Alt Name:	Not reported
Waste Code:	612
RCRA Code:	Not reported
Meth Code:	H141
Quantity Tons:	0.001
Waste Quantity:	2
Quantity Unit:	P
Additional Code 1:	Not reported
Additional Code 2:	Not reported
Additional Code 3:	Not reported
Additional Code 4:	Not reported
Additional Code 5:	Not reported
Year:	2017
Shipment Date:	20170923
Creation Date:	Not reported
Receipt Date:	Not reported
Manifest ID:	012878344JJK
Gen EPA ID:	CAH111001199
Trans EPA ID:	Not reported
Trans Name:	Not reported
Trans 2 EPA ID:	Not reported
Trans 2 Name:	Not reported
TSDf EPA ID:	Not reported
Trans Name:	Not reported
TSDf Alt EPA ID:	Not reported
TSDf Alt Name:	Not reported
Waste Code:	612
RCRA Code:	Not reported
Meth Code:	H141
Quantity Tons:	0.0075
Waste Quantity:	15
Quantity Unit:	P
Additional Code 1:	Not reported
Additional Code 2:	Not reported
Additional Code 3:	Not reported
Additional Code 4:	Not reported
Additional Code 5:	Not reported

Map ID
Direction
Distance
Elevation

MAP FINDINGS

Site

Database(s)

EDR ID Number
EPA ID Number

TEMECULA CITY MS4 (Continued)

S106105439

Year: 2017
Shipment Date: 20170923
Creation Date: Not reported
Receipt Date: Not reported
Manifest ID: 012878344JJK
Gen EPA ID: CAH111001199
Trans EPA ID: Not reported
Trans Name: Not reported
Trans 2 EPA ID: Not reported
Trans 2 Name: Not reported
TSDf EPA ID: Not reported
Trans Name: Not reported
TSDf Alt EPA ID: Not reported
TSDf Alt Name: Not reported
Waste Code: 612
RCRA Code: Not reported
Meth Code: H141
Quantity Tons: 0.01
Waste Quantity: 20
Quantity Unit: P
Additional Code 1: Not reported
Additional Code 2: Not reported
Additional Code 3: Not reported
Additional Code 4: Not reported
Additional Code 5: Not reported

Year: 2017
Shipment Date: 20170923
Creation Date: Not reported
Receipt Date: Not reported
Manifest ID: 012878344JJK
Gen EPA ID: CAH111001199
Trans EPA ID: Not reported
Trans Name: Not reported
Trans 2 EPA ID: Not reported
Trans 2 Name: Not reported
TSDf EPA ID: Not reported
Trans Name: Not reported
TSDf Alt EPA ID: Not reported
TSDf Alt Name: Not reported
Waste Code: 612
RCRA Code: Not reported
Meth Code: H141
Quantity Tons: 0.09
Waste Quantity: 180
Quantity Unit: P
Additional Code 1: Not reported
Additional Code 2: Not reported
Additional Code 3: Not reported
Additional Code 4: Not reported
Additional Code 5: Not reported

Year: 2017
Shipment Date: 20170923
Creation Date: Not reported
Receipt Date: Not reported
Manifest ID: 012878344JJK

Map ID
Direction
Distance
Elevation

MAP FINDINGS

Site

Database(s)

EDR ID Number
EPA ID Number

TEMECULA CITY MS4 (Continued)

S106105439

Gen EPA ID:	CAH111001199
Trans EPA ID:	Not reported
Trans Name:	Not reported
Trans 2 EPA ID:	Not reported
Trans 2 Name:	Not reported
TSDf EPA ID:	Not reported
Trans Name:	Not reported
TSDf Alt EPA ID:	Not reported
TSDf Alt Name:	Not reported
Waste Code:	612
RCRA Code:	Not reported
Meth Code:	H141
Quantity Tons:	0.0025
Waste Quantity:	5
Quantity Unit:	P
Additional Code 1:	Not reported
Additional Code 2:	Not reported
Additional Code 3:	Not reported
Additional Code 4:	Not reported
Additional Code 5:	Not reported
Year:	2017
Shipment Date:	20170923
Creation Date:	Not reported
Receipt Date:	Not reported
Manifest ID:	012878344JJK
Gen EPA ID:	CAH111001199
Trans EPA ID:	Not reported
Trans Name:	Not reported
Trans 2 EPA ID:	Not reported
Trans 2 Name:	Not reported
TSDf EPA ID:	Not reported
Trans Name:	Not reported
TSDf Alt EPA ID:	Not reported
TSDf Alt Name:	Not reported
Waste Code:	612
RCRA Code:	Not reported
Meth Code:	H141
Quantity Tons:	0.01
Waste Quantity:	20
Quantity Unit:	P
Additional Code 1:	Not reported
Additional Code 2:	Not reported
Additional Code 3:	Not reported
Additional Code 4:	Not reported
Additional Code 5:	Not reported
Year:	2017
Shipment Date:	20170923
Creation Date:	Not reported
Receipt Date:	Not reported
Manifest ID:	012878344JJK
Gen EPA ID:	CAH111001199
Trans EPA ID:	Not reported
Trans Name:	Not reported
Trans 2 EPA ID:	Not reported
Trans 2 Name:	Not reported

Map ID
Direction
Distance
Elevation

MAP FINDINGS

Site

Database(s)

EDR ID Number
EPA ID Number

TEMECULA CITY MS4 (Continued)

S106105439

TSDf EPA ID:	Not reported
Trans Name:	Not reported
TSDf Alt EPA ID:	Not reported
TSDf Alt Name:	Not reported
Waste Code:	612
RCRA Code:	Not reported
Meth Code:	H141
Quantity Tons:	0.0025
Waste Quantity:	5
Quantity Unit:	P
Additional Code 1:	Not reported
Additional Code 2:	Not reported
Additional Code 3:	Not reported
Additional Code 4:	Not reported
Additional Code 5:	Not reported
Year:	2017
Shipment Date:	20170128
Creation Date:	Not reported
Receipt Date:	Not reported
Manifest ID:	010255619FLE
Gen EPA ID:	CAH111001199
Trans EPA ID:	MAD039322250
Trans Name:	CLEAN HARBORS ENVIRONMENTAL SERVICE INC
Trans 2 EPA ID:	MOR000501973
Trans 2 Name:	R & R TRUCKING
TSDf EPA ID:	NED981723513
Trans Name:	CLEAN HARBORS ENVIRONMENTAL SERVICE INC
TSDf Alt EPA ID:	Not reported
TSDf Alt Name:	Not reported
Waste Code:	612
RCRA Code:	Not reported
Meth Code:	H040
Quantity Tons:	0.0895
Waste Quantity:	179
Quantity Unit:	P
Additional Code 1:	Not reported
Additional Code 2:	Not reported
Additional Code 3:	Not reported
Additional Code 4:	Not reported
Additional Code 5:	Not reported
Year:	2017
Shipment Date:	20170128
Creation Date:	Not reported
Receipt Date:	Not reported
Manifest ID:	010255620FLE
Gen EPA ID:	CAH111001199
Trans EPA ID:	MAD039322250
Trans Name:	CLEAN HARBORS ENVIRONMENTAL SERVICE INC
Trans 2 EPA ID:	Not reported
Trans 2 Name:	Not reported
TSDf EPA ID:	CAD044429835
Trans Name:	CLEAN HARBORS WILMINGTON LLC
TSDf Alt EPA ID:	Not reported
TSDf Alt Name:	Not reported
Waste Code:	612

Map ID
Direction
Distance
Elevation

MAP FINDINGS

Site

Database(s)

EDR ID Number
EPA ID Number

TEMECULA CITY MS4 (Continued)

S106105439

RCRA Code:	Not reported
Meth Code:	H141
Quantity Tons:	0.2919
Waste Quantity:	70
Quantity Unit:	G
Additional Code 1:	Not reported
Additional Code 2:	Not reported
Additional Code 3:	Not reported
Additional Code 4:	Not reported
Additional Code 5:	Not reported
Year:	2017
Shipment Date:	20170128
Creation Date:	Not reported
Receipt Date:	Not reported
Manifest ID:	010255620FLE
Gen EPA ID:	CAH111001199
Trans EPA ID:	MAD039322250
Trans Name:	CLEAN HARBORS ENVIRONMENTAL SERVICE INC
Trans 2 EPA ID:	Not reported
Trans 2 Name:	Not reported
TSDf EPA ID:	CAD044429835
Trans Name:	CLEAN HARBORS WILMINGTON LLC
TSDf Alt EPA ID:	Not reported
TSDf Alt Name:	Not reported
Waste Code:	612
RCRA Code:	Not reported
Meth Code:	H141
Quantity Tons:	0.2085
Waste Quantity:	50
Quantity Unit:	G
Additional Code 1:	Not reported
Additional Code 2:	Not reported
Additional Code 3:	Not reported
Additional Code 4:	Not reported
Additional Code 5:	Not reported
Year:	2017
Shipment Date:	20170128
Creation Date:	Not reported
Receipt Date:	Not reported
Manifest ID:	010255620FLE
Gen EPA ID:	CAH111001199
Trans EPA ID:	MAD039322250
Trans Name:	CLEAN HARBORS ENVIRONMENTAL SERVICE INC
Trans 2 EPA ID:	Not reported
Trans 2 Name:	Not reported
TSDf EPA ID:	CAD044429835
Trans Name:	CLEAN HARBORS WILMINGTON LLC
TSDf Alt EPA ID:	Not reported
TSDf Alt Name:	Not reported
Waste Code:	612
RCRA Code:	Not reported
Meth Code:	H141
Quantity Tons:	0.089
Waste Quantity:	178
Quantity Unit:	P

Map ID
Direction
Distance
Elevation

MAP FINDINGS

Site

Database(s)

EDR ID Number
EPA ID Number

TEMECULA CITY MS4 (Continued)

S106105439

Additional Code 1:	Not reported
Additional Code 2:	Not reported
Additional Code 3:	Not reported
Additional Code 4:	Not reported
Additional Code 5:	Not reported
Year:	2017
Shipment Date:	20170923
Creation Date:	10/11/2018 18:31:58
Receipt Date:	20170929
Manifest ID:	010911584FLE
Gen EPA ID:	CAH111001199
Trans EPA ID:	MAD039322250
Trans Name:	CLEAN HARBORS ENVIRONMENTAL SERVICES INC
Trans 2 EPA ID:	ALR000007237
Trans 2 Name:	ACTION RESOURCES INC
TSDf EPA ID:	NED981723513
Trans Name:	CLEAN HARBORS ENVIRONMENTAL SERVICES INC
TSDf Alt EPA ID:	Not reported
TSDf Alt Name:	Not reported
Waste Code:	612
RCRA Code:	Not reported
Meth Code:	H040
Quantity Tons:	0.5845
Waste Quantity:	1169
Quantity Unit:	P
Additional Code 1:	Not reported
Additional Code 2:	Not reported
Additional Code 3:	Not reported
Additional Code 4:	Not reported
Additional Code 5:	Not reported
Year:	2017
Shipment Date:	20170923
Creation Date:	10/11/2018 18:31:58
Receipt Date:	20170929
Manifest ID:	010911584FLE
Gen EPA ID:	CAH111001199
Trans EPA ID:	MAD039322250
Trans Name:	CLEAN HARBORS ENVIRONMENTAL SERVICES INC
Trans 2 EPA ID:	ALR000007237
Trans 2 Name:	ACTION RESOURCES INC
TSDf EPA ID:	NED981723513
Trans Name:	CLEAN HARBORS ENVIRONMENTAL SERVICES INC
TSDf Alt EPA ID:	Not reported
TSDf Alt Name:	Not reported
Waste Code:	612
RCRA Code:	Not reported
Meth Code:	H040
Quantity Tons:	0.092
Waste Quantity:	184
Quantity Unit:	P
Additional Code 1:	Not reported
Additional Code 2:	Not reported
Additional Code 3:	Not reported
Additional Code 4:	Not reported
Additional Code 5:	Not reported

Map ID
Direction
Distance
Elevation

MAP FINDINGS

Site

Database(s)

EDR ID Number
EPA ID Number

TEMECULA CITY MS4 (Continued)

S106105439

Year: 2017
Shipment Date: 20170923
Creation Date: 7/17/2018 18:30:18
Receipt Date: 20171009
Manifest ID: 010911585FLE
Gen EPA ID: CAH111001199
Trans EPA ID: MAD039322250
Trans Name: CLEAN HARBORS ENVIRONMENTAL SERVICES INC
Trans 2 EPA ID: Not reported
Trans 2 Name: Not reported
TSDf EPA ID: CAD044429835
Trans Name: CLEAN HARBORS WILMINGTON LLC
TSDf Alt EPA ID: Not reported
TSDf Alt Name: Not reported
Waste Code: 612
RCRA Code: Not reported
Meth Code: H141
Quantity Tons: 0.361
Waste Quantity: 722
Quantity Unit: P
Additional Code 1: Not reported
Additional Code 2: Not reported
Additional Code 3: Not reported
Additional Code 4: Not reported
Additional Code 5: Not reported

Year: 2017
Shipment Date: 20170923
Creation Date: 7/17/2018 18:30:18
Receipt Date: 20171009
Manifest ID: 010911585FLE
Gen EPA ID: CAH111001199
Trans EPA ID: MAD039322250
Trans Name: CLEAN HARBORS ENVIRONMENTAL SERVICES INC
Trans 2 EPA ID: Not reported
Trans 2 Name: Not reported
TSDf EPA ID: CAD044429835
Trans Name: CLEAN HARBORS WILMINGTON LLC
TSDf Alt EPA ID: Not reported
TSDf Alt Name: Not reported
Waste Code: 612
RCRA Code: Not reported
Meth Code: H141
Quantity Tons: 0.084
Waste Quantity: 168
Quantity Unit: P
Additional Code 1: Not reported
Additional Code 2: Not reported
Additional Code 3: Not reported
Additional Code 4: Not reported
Additional Code 5: Not reported

Year: 2017
Shipment Date: 20170923
Creation Date: 7/17/2018 18:30:18
Receipt Date: 20171009
Manifest ID: 010911585FLE

Map ID
Direction
Distance
Elevation

MAP FINDINGS

Site

Database(s)

EDR ID Number
EPA ID Number

TEMECULA CITY MS4 (Continued)

S106105439

Gen EPA ID: CAH111001199
Trans EPA ID: MAD039322250
Trans Name: CLEAN HARBORS ENVIRONMENTAL SERVICES INC
Trans 2 EPA ID: Not reported
Trans 2 Name: Not reported
TSDf EPA ID: CAD044429835
Trans Name: CLEAN HARBORS WILMINGTON LLC
TSDf Alt EPA ID: Not reported
TSDf Alt Name: Not reported
Waste Code: 612
RCRA Code: Not reported
Meth Code: H141
Quantity Tons: 0.0795
Waste Quantity: 159
Quantity Unit: P
Additional Code 1: Not reported
Additional Code 2: Not reported
Additional Code 3: Not reported
Additional Code 4: Not reported
Additional Code 5: Not reported

Year: 2017
Shipment Date: 20170128
Creation Date: 5/9/2018 18:30:45
Receipt Date: 20170201
Manifest ID: 010255619FLE
Gen EPA ID: CAH111001199
Trans EPA ID: MAD039322250
Trans Name: CLEAN HARBORS ENVIRONMENTAL SERVICE INC
Trans 2 EPA ID: MOR000501973
Trans 2 Name: R & R TRUCKING
TSDf EPA ID: NED981723513
Trans Name: CLEAN HARBORS ENVIRONMENTAL SERVICE INC
TSDf Alt EPA ID: Not reported
TSDf Alt Name: Not reported
Waste Code: 612
RCRA Code: Not reported
Meth Code: H040
Quantity Tons: 0.4865
Waste Quantity: 973
Quantity Unit: P
Additional Code 1: Not reported
Additional Code 2: Not reported
Additional Code 3: Not reported
Additional Code 4: Not reported
Additional Code 5: Not reported

Year: 2017
Shipment Date: 20170128
Creation Date: 4/23/2017 18:30:10
Receipt Date: 20170201
Manifest ID: 010255620FLE
Gen EPA ID: CAH111001199
Trans EPA ID: MAD039322250
Trans Name: CLEAN HARBORS ENVIRONMENTAL SERVICE INC
Trans 2 EPA ID: Not reported
Trans 2 Name: Not reported

Map ID
Direction
Distance
Elevation

MAP FINDINGS

Site

Database(s)

EDR ID Number
EPA ID Number

TEMECULA CITY MS4 (Continued)

S106105439

TSDf EPA ID:	CAD044429835
Trans Name:	CLEAN HARBORS WILMINGTON LLC
TSDf Alt EPA ID:	Not reported
TSDf Alt Name:	Not reported
Waste Code:	612
RCRA Code:	Not reported
Meth Code:	H141
Quantity Tons:	0.9155
Waste Quantity:	1831
Quantity Unit:	P
Additional Code 1:	Not reported
Additional Code 2:	Not reported
Additional Code 3:	Not reported
Additional Code 4:	Not reported
Additional Code 5:	Not reported
Year:	2017
Shipment Date:	20170128
Creation Date:	4/23/2017 18:30:10
Receipt Date:	20170201
Manifest ID:	010255620FLE
Gen EPA ID:	CAH111001199
Trans EPA ID:	MAD039322250
Trans Name:	CLEAN HARBORS ENVIRONMENTAL SERVICE INC
Trans 2 EPA ID:	Not reported
Trans 2 Name:	Not reported
TSDf EPA ID:	CAD044429835
Trans Name:	CLEAN HARBORS WILMINGTON LLC
TSDf Alt EPA ID:	Not reported
TSDf Alt Name:	Not reported
Waste Code:	612
RCRA Code:	Not reported
Meth Code:	H141
Quantity Tons:	0.098
Waste Quantity:	196
Quantity Unit:	P
Additional Code 1:	Not reported
Additional Code 2:	Not reported
Additional Code 3:	Not reported
Additional Code 4:	Not reported
Additional Code 5:	Not reported
Year:	2017
Shipment Date:	20170923
Creation Date:	Not reported
Receipt Date:	Not reported
Manifest ID:	010911584FLE
Gen EPA ID:	CAH111001199
Trans EPA ID:	MAD039322250
Trans Name:	CLEAN HARBORS ENVIRONMENTAL SERVICES INC
Trans 2 EPA ID:	ALR000007237
Trans 2 Name:	ACTION RESOURCES INC
TSDf EPA ID:	NED981723513
Trans Name:	CLEAN HARBORS ENVIRONMENTAL SERVICES INC
TSDf Alt EPA ID:	Not reported
TSDf Alt Name:	Not reported
Waste Code:	612

Map ID
Direction
Distance
Elevation

MAP FINDINGS

Site

Database(s)

EDR ID Number
EPA ID Number

TEMECULA CITY MS4 (Continued)

S106105439

RCRA Code:	Not reported
Meth Code:	H040
Quantity Tons:	0.096
Waste Quantity:	192
Quantity Unit:	P
Additional Code 1:	Not reported
Additional Code 2:	Not reported
Additional Code 3:	Not reported
Additional Code 4:	Not reported
Additional Code 5:	Not reported
Year:	2017
Shipment Date:	20170923
Creation Date:	Not reported
Receipt Date:	Not reported
Manifest ID:	010911585FLE
Gen EPA ID:	CAH111001199
Trans EPA ID:	MAD039322250
Trans Name:	CLEAN HARBORS ENVIRONMENTAL SERVICES INC
Trans 2 EPA ID:	Not reported
Trans 2 Name:	Not reported
TSDf EPA ID:	CAD044429835
Trans Name:	CLEAN HARBORS WILMINGTON LLC
TSDf Alt EPA ID:	Not reported
TSDf Alt Name:	Not reported
Waste Code:	612
RCRA Code:	Not reported
Meth Code:	H141
Quantity Tons:	0.10425
Waste Quantity:	25
Quantity Unit:	G
Additional Code 1:	Not reported
Additional Code 2:	Not reported
Additional Code 3:	Not reported
Additional Code 4:	Not reported
Additional Code 5:	Not reported
Year:	2017
Shipment Date:	20170923
Creation Date:	Not reported
Receipt Date:	Not reported
Manifest ID:	010911585FLE
Gen EPA ID:	CAH111001199
Trans EPA ID:	MAD039322250
Trans Name:	CLEAN HARBORS ENVIRONMENTAL SERVICES INC
Trans 2 EPA ID:	Not reported
Trans 2 Name:	Not reported
TSDf EPA ID:	CAD044429835
Trans Name:	CLEAN HARBORS WILMINGTON LLC
TSDf Alt EPA ID:	Not reported
TSDf Alt Name:	Not reported
Waste Code:	221
RCRA Code:	Not reported
Meth Code:	H141
Quantity Tons:	0.152
Waste Quantity:	40
Quantity Unit:	G

Map ID
Direction
Distance
Elevation

MAP FINDINGS

Site

Database(s)

EDR ID Number
EPA ID Number

TEMECULA CITY MS4 (Continued)

S106105439

Additional Code 1: Not reported
Additional Code 2: Not reported
Additional Code 3: Not reported
Additional Code 4: Not reported
Additional Code 5: Not reported

[Click this hyperlink](#) while viewing on your computer to access
2 additional CA HAZNET: record(s) in the EDR Site Report.

WDS:

Name: CITY OF TEMECULA MS4
Address: 43200 BUSINESS PARK DR
City: TEMECULA
Facility ID: San Diego 0000512S2
Facility Type: Municipal/Domestic - Facility that treats sewage or a mixture of predominantly sewage and other waste from districts, municipalities, communities, hospitals, schools, and publicly or privately owned systems (excluding individual subsurface leaching systems disposing of less than 1,000 gallons per day).
Facility Status: Active - Any facility with a continuous or seasonal discharge that is under Waste Discharge Requirements.
NPDES Number: CAS0108766 The 1st 2 characters designate the state. The remaining 7 are assigned by the Regional Board
Subregion: 9
Facility Telephone: Not reported
Facility Contact: JOHN POURKAZEMI
Agency Name: TEMECULA CITY OF
Agency Address: 43200 BUSINESS PARK DR
Agency City,St,Zip: TEMECULA 92589
Agency Contact: Aldo Licitra
Agency Telephone: 9096946411
Agency Type: County
SIC Code: 9511
SIC Code 2: Not reported
Primary Waste Type: Designated/Influent or Solid Wastes that pose a significant threat to water quality because of their high concentrations (E.G., BOD, Hardness, TRF, Chloride). 'Manageable' hazardous wastes (E.G., inorganic salts and heavy metals) are included in this category.
Primary Waste: STORMS
Waste Type2: Not reported
Waste2: Stormwater Runoff
Primary Waste Type: Designated/Influent or Solid Wastes that pose a significant threat to water quality because of their high concentrations (E.G., BOD, Hardness, TRF, Chloride). 'Manageable' hazardous wastes (E.G., inorganic salts and heavy metals) are included in this category.
Secondary Waste: Not reported
Secondary Waste Type: Not reported
Design Flow: 0
Baseline Flow: 0
Reclamation: No reclamation requirements associated with this facility.
POTW: The facility is not a POTW.
Treat To Water: Major Threat to Water Quality. A violation could render unusable a ground water or surface water resource used as a significant drink water supply, require closure of an area used for contact recreation, result in long-term deleterious effects on shell fish spawning or growth areas of aquatic resources, or directly expose the public to

Map ID
Direction
Distance
Elevation

MAP FINDINGS

Site

Database(s)

EDR ID Number
EPA ID Number

TEMECULA CITY MS4 (Continued)

S106105439

Complexity: toxic substances.
Category C - Facilities having no waste treatment systems, such as cooling water dischargers or those who must comply through best management practices, facilities with passive waste treatment and disposal systems, such as septic systems with subsurface disposal, or dischargers having waste storage systems with land disposal such as dairy waste ponds.

CIWQS:

Name: TEMECULA CITY MS4
Address: 43200 BUSINESS PARK DR
City,State,Zip: TEMECULA, CA 92590
Agency: Temecula City
Agency Address: 43200 Business Park Drive 203, Temecula, CA 92589-9033
Place/Project Type: MS4
SIC/NAICS: 9511
Region: 9
Program: MNSTW1
Regulatory Measure Status: Historical
Regulatory Measure Type: Co-Permittee
Order Number: R9-2010-0016
WDID: Not reported
NPDES Number: Not reported
Adoption Date: 05/13/1998
Effective Date: 05/13/1998
Termination Date: 01/06/2016
Expiration/Review Date: 11/09/2015
Design Flow: 0
Major/Minor: Not reported
Complexity: C
TTWQ: 1
Enforcement Actions within 5 years: 1
Violations within 5 years: 1
Latitude: 33.50293
Longitude: -117.16327

Name: LOWER REACH PECHANGA PARKWAY
Address: 43200 BUSINESS PARK
City,State,Zip: TEMECULA, CA 92589
Agency: Temecula City
Agency Address: 43200 Business Park Drive 203, Temecula, CA 92589-9033
Place/Project Type: Dredge/Fill Site
SIC/NAICS: Not reported
Region: 9
Program: CERFILLEXC
Regulatory Measure Status: Historical
Regulatory Measure Type: 401 Certification
Order Number: Not reported
WDID: 9 000001355
NPDES Number: Not reported
Adoption Date: 11/02/2004
Effective Date: 11/02/2004
Termination Date: Not reported
Expiration/Review Date: Not reported
Design Flow: Not reported
Major/Minor: Not reported
Complexity: C

Map ID
Direction
Distance
Elevation

MAP FINDINGS

Site

Database(s)

EDR ID Number
EPA ID Number

TEMECULA CITY MS4 (Continued)

S106105439

TTWQ: 0
Enforcement Actions within 5 years: 0
Violations within 5 years: 0
Latitude: Not reported
Longitude: Not reported

CERS:

Name: TEMECULA CITY MS4
Address: 43200 BUSINESS PARK DR
City,State,Zip: TEMECULA, CA 92590
Site ID: 160093
CERS ID: 214666
CERS Description: NPDES Wastewater and Stormwater

Violations:

Site ID: 160093
Site Name: Temecula City MS4
Violation Date: 08-14-2015
Citation: California Water Code
Violation Description: Not reported
Violation Notes: Failure to implement JRMP [- A.3.a.(4)]; Failure to prevent and detect illicit discharges and connections [- F.4.a.]; Failure to eliminate illicit discharges and connections [- F.4.f.]; Failure to enforce ordinances [- F.4.g.]; Failure to prohibit non-storm water discharges [- B.1.]; Failure to inspect [- F.4.a.(2)]; and Failure to investigate
Violation Division: Water Boards
Violation Program: MNSTW1
Violation Source: CIWQS

Enforcement Action:

Site ID: 160093
Site Name: Temecula City MS4
Site Address: 43200 BUSINESS PARK DR
Site City: TEMECULA
Site Zip: 92590
Enf Action Date: 05-13-2008
Enf Action Type: Enforcement Letter (Formal)
Enf Action Description: Enforcement Letter Citing Violations and with Required Actions (Formal)
Enf Action Notes: Not reported
Enf Action Division: Water Boards
Enf Action Program: UNSPEC
Enf Action Source: CIWQS

Site ID: 160093
Site Name: Temecula City MS4
Site Address: 43200 BUSINESS PARK DR
Site City: TEMECULA
Site Zip: 92590
Enf Action Date: 05-26-2006
Enf Action Type: Enforcement Letter (Formal)
Enf Action Description: Enforcement Letter Citing Violations and with Required Actions (Formal)
Enf Action Notes: Not reported
Enf Action Division: Water Boards
Enf Action Program: UNSPEC
Enf Action Source: CIWQS

Map ID
Direction
Distance
Elevation

MAP FINDINGS

Site

Database(s)

EDR ID Number
EPA ID Number

TEMECULA CITY MS4 (Continued)

S106105439

Site ID: 160093
Site Name: Temecula City MS4
Site Address: 43200 BUSINESS PARK DR
Site City: TEMECULA
Site Zip: 92590
Enf Action Date: 05-26-2006
Enf Action Type: Notice of Violation (Water)
Enf Action Description: Notice of Violation Letter (Informal)
Enf Action Notes: Not reported
Enf Action Division: Water Boards
Enf Action Program: UNSPEC
Enf Action Source: CIWQS

Site ID: 160093
Site Name: Temecula City MS4
Site Address: 43200 BUSINESS PARK DR
Site City: TEMECULA
Site Zip: 92590
Enf Action Date: 07-03-2008
Enf Action Type: Enforcement Letter (Formal)
Enf Action Description: Enforcement Letter Citing Violations and with Required Actions (Formal)
Enf Action Notes: Not reported
Enf Action Division: Water Boards
Enf Action Program: UNSPEC
Enf Action Source: CIWQS

Site ID: 160093
Site Name: Temecula City MS4
Site Address: 43200 BUSINESS PARK DR
Site City: TEMECULA
Site Zip: 92590
Enf Action Date: 10-20-2014
Enf Action Type: Staff Enforcement Letter (Informal)
Enf Action Description: Staff Enforcement Letter (Informal)
Enf Action Notes: Not reported
Enf Action Division: Water Boards
Enf Action Program: UNSPEC
Enf Action Source: CIWQS

Site ID: 160093
Site Name: Temecula City MS4
Site Address: 43200 BUSINESS PARK DR
Site City: TEMECULA
Site Zip: 92590
Enf Action Date: 11-17-2015
Enf Action Type: Notice of Violation (Water)
Enf Action Description: Notice of Violation Letter (Informal)
Enf Action Notes: Not reported
Enf Action Division: Water Boards
Enf Action Program: UNSPEC
Enf Action Source: CIWQS

Map ID
Direction
Distance
Elevation

MAP FINDINGS

Site

Database(s)

EDR ID Number
EPA ID Number

281
SW
1/8-1/4
0.239 mi.
1264 ft.

CITY OF TEMECULA
43210 BUSINESS PARK DR
TEMECULA, CA 92589

RCRA NonGen / NLR **1024799633**
CAL000212813

Actual:
1016 ft.

Focus Map:
5

RCRA NonGen / NLR:
Date form received by agency: 2000-08-07 00:00:00.0
Facility name: CITY OF TEMECULA
Facility address: 43210 BUSINESS PARK DR
TEMECULA, CA 92589-9033
EPA ID: CAL000212813
Mailing address: 41000 MAIN STREET
TEMECULA, CA 92590-0000
Contact: RODNEY TIDWELL
Contact address: 41000 MAIN ST
TEMECULA, CA 92590
Contact country: Not reported
Contact telephone: 951-303-5497
Contact email: RODNEY.TIDWELL@CITYOFTEMECULA.ORG
EPA Region: 09
Classification: Non-Generator
Description: Handler: Non-Generators do not presently generate hazardous waste

Owner/Operator Summary:

Owner/operator name: CITY OF TEMECULA
Owner/operator address: 41000 MAIN STREET
TEMECULA, CA 92590
Owner/operator country: Not reported
Owner/operator telephone: 951-694-6411
Owner/operator email: Not reported
Owner/operator fax: Not reported
Owner/operator extension: Not reported
Legal status: Other
Owner/Operator Type: Owner
Owner/Op start date: Not reported
Owner/Op end date: Not reported

Owner/operator name: RODNEY TIDWELL
Owner/operator address: 41000 MAIN ST
TEMECULA, CA 92590
Owner/operator country: Not reported
Owner/operator telephone: 951-303-5497
Owner/operator email: Not reported
Owner/operator fax: Not reported
Owner/operator extension: Not reported
Legal status: Other
Owner/Operator Type: Operator
Owner/Op start date: Not reported
Owner/Op end date: Not reported

Handler Activities Summary:

U.S. importer of hazardous waste: No
Mixed waste (haz. and radioactive): No
Recycler of hazardous waste: No
Transporter of hazardous waste: Yes
Treater, storer or disposer of HW: No
Underground injection activity: No

Map ID
Direction
Distance
Elevation

MAP FINDINGS

Site

Database(s)

EDR ID Number
EPA ID Number

CITY OF TEMECULA (Continued)

1024799633

On-site burner exemption: No
Furnace exemption: No
Used oil fuel burner: No
Used oil processor: No
User oil refiner: No
Used oil fuel marketer to burner: No
Used oil Specification marketer: No
Used oil transfer facility: No
Used oil transporter: No

Violation Status: No violations found

BO282 **PICHEL INDUSTRIES**
NE **28007 FRONT**
1/8-1/4 **TEMECULA, CA 92390**
0.241 mi.
1270 ft. **Site 1 of 2 in cluster BO**

LUST **S100179472**
HIST CORTESE **N/A**
Notify 65
CERS

Actual:
1011 ft.

Focus Map:
5

LUST:
Name: PICHEL INDUSTRIES
Address: 28007 FRONT ST
City,State,Zip: TEMECULA, CA 92590
Lead Agency: SAN DIEGO RWQCB (REGION 9)
Case Type: LUST Cleanup Site
Geo Track: http://geotracker.waterboards.ca.gov/profile_report.asp?global_id=T0606501119
Global Id: T0606501119
Latitude: 33.4908171
Longitude: -117.1460163
Status: Completed - Case Closed
Status Date: 02/28/1991
Case Worker: Not reported
RB Case Number: 9UT1504
Local Agency: RIVERSIDE COUNTY LOP
File Location: Not reported
Local Case Number: Not reported
Potential Media Affect: Soil
Potential Contaminants of Concern: Nickel
Site History: Not reported

LUST:
Global Id: T0606501119
Contact Type: Local Agency Caseworker
Contact Name: Riverside County LOP
Organization Name: RIVERSIDE COUNTY LOP
Address: 3880 LEMON ST SUITE 200
City: RIVERSIDE
Email: Not reported
Phone Number: 9519558980

LUST:
Global Id: T0606501119
Action Type: Other
Date: 08/21/1989
Action: Leak Stopped

Global Id: T0606501119
Action Type: Other
Date: 08/30/1989
Action: Leak Reported

Map ID
Direction
Distance
Elevation

MAP FINDINGS

Site

Database(s)

EDR ID Number
EPA ID Number

PICHEL INDUSTRIES (Continued)

S100179472

Global Id: T0606501119
Action Type: Other
Date: 08/21/1989
Action: Leak Discovery

LUST:

Global Id: T0606501119
Status: Open - Case Begin Date
Status Date: 08/21/1989

Global Id: T0606501119
Status: Open - Site Assessment
Status Date: 08/21/1989

Global Id: T0606501119
Status: Open - Site Assessment
Status Date: 04/27/1990

Global Id: T0606501119
Status: Open - Remediation
Status Date: 06/01/1990

Global Id: T0606501119
Status: Open - Site Assessment
Status Date: 06/01/1990

Global Id: T0606501119
Status: Open - Remediation
Status Date: 06/15/1990

Global Id: T0606501119
Status: Completed - Case Closed
Status Date: 02/28/1991

HIST CORTESE:

edr_fname: PICHEL INDUSTRIES
edr_fadd1: 28007 FRONT
City,State,Zip: TEMECULA, CA 92390
Region: CORTESE
Facility County Code: 33
Reg By: LTNKA
Reg Id: 9UT1504

NOTIFY 65:

Date Reported: Not reported
Staff Initials: Not reported
Board File Number: Not reported
Facility Type: Not reported
Discharge Date: Not reported
Issue Date: Not reported
Incident Description: Not reported

CERS:

Name: PICHEL INDUSTRIES

Map ID
Direction
Distance
Elevation

MAP FINDINGS

Site

Database(s)

EDR ID Number
EPA ID Number

PICHEL INDUSTRIES (Continued)

S100179472

Address: 28007 FRONT ST
City,State,Zip: TEMECULA, CA 92590
Site ID: 217645
CERS ID: T0606501119
CERS Description: Leaking Underground Storage Tank Cleanup Site

Affiliation:
Affiliation Type Desc: Local Agency Caseworker
Entity Name: Riverside County LOP - RIVERSIDE COUNTY LOP
Entity Title: Not reported
Affiliation Address: 3880 LEMON ST SUITE 200
Affiliation City: RIVERSIDE
Affiliation State: CA
Affiliation Country: Not reported
Affiliation Zip: Not reported
Affiliation Phone: 9519558980

BO283 **PICHEL INDUSTRIES INC**
NE **28007 FRONT ST**
1/8-1/4 **TEMECULA, CA 92590**
0.241 mi.
1270 ft. **Site 2 of 2 in cluster BO**

RCRA-SQG **1000240332**
LUST **CAD041690926**
FINDS
ECHO
HAZNET

Actual:
1011 ft.

RCRA-SQG:

Focus Map:
5

Date form received by agency: 1996-09-01 00:00:00.0
Facility name: PICHEL INDUSTRIES INC
Facility address: 28007 FRONT ST
TEMECULA, CA 92590
EPA ID: CAD041690926
Contact: Not reported
Contact address: Not reported
Not reported
Contact country: US
Contact telephone: Not reported
Contact email: Not reported
EPA Region: 09
Land type: Facility is not located on Indian land. Additional information is not known.
Classification: Small Small Quantity Generator
Description: Handler: generates more than 100 and less than 1000 kg of hazardous waste during any calendar month and accumulates less than 6000 kg of hazardous waste at any time; or generates 100 kg or less of hazardous waste during any calendar month, and accumulates more than 1000 kg of hazardous waste at any time

Owner/Operator Summary:

Owner/operator name: MARLOWE A PICHEL
Owner/operator address: NOT REQUIRED
NOT REQUIRED, ME 99999
Owner/operator country: Not reported
Owner/operator telephone: 415-555-1212
Owner/operator email: Not reported
Owner/operator fax: Not reported
Owner/operator extension: Not reported
Legal status: Private
Owner/Operator Type: Owner
Owner/Op start date: Not reported
Owner/Op end date: Not reported

Map ID
Direction
Distance
Elevation

MAP FINDINGS

Site

Database(s)

EDR ID Number
EPA ID Number

PICHEL INDUSTRIES INC (Continued)

1000240332

Owner/operator name: NOT REQUIRED
Owner/operator address: NOT REQUIRED
NOT REQUIRED, ME 99999
Owner/operator country: Not reported
Owner/operator telephone: 415-555-1212
Owner/operator email: Not reported
Owner/operator fax: Not reported
Owner/operator extension: Not reported
Legal status: Private
Owner/Operator Type: Operator
Owner/Op start date: Not reported
Owner/Op end date: Not reported

Handler Activities Summary:

U.S. importer of hazardous waste: No
Mixed waste (haz. and radioactive): No
Recycler of hazardous waste: No
Transporter of hazardous waste: No
Treater, storer or disposer of HW: No
Underground injection activity: No
On-site burner exemption: No
Furnace exemption: No
Used oil fuel burner: No
Used oil processor: No
User oil refiner: No
Used oil fuel marketer to burner: No
Used oil Specification marketer: No
Used oil transfer facility: No
Used oil transporter: No

Historical Generators:

Date form received by agency: 1980-08-19 00:00:00.0
Site name: PICHEL INDUSTRIES INC
Classification: Large Quantity Generator

Violation Status: No violations found

LUST REG 9:

Region: 9
Status: Case Closed
Case Number: 9UT1504
Local Case: 89-814
Substance: Nickel
Qty Leaked: Not reported
Abate Method: Not reported
Local Agency: Riverside
How Found: Tank Closure
How Stopped: Close Tank
Source: Unknown
Cause: Unknown
Lead Agency: Regional Board
Case Type: Soil only
Date Found: 08/21/1989
Date Stopped: 08/21/1989
Confirm Date: 08/21/1989
Submit Workplan: 4/27/90
Prelim Assess: 06/01/1990

Map ID
Direction
Distance
Elevation

MAP FINDINGS

Site

Database(s)

EDR ID Number
EPA ID Number

PICHEL INDUSTRIES INC (Continued)

1000240332

Desc Pollution: Not reported
Remed Plan: 06/01/1990
Remed Action: 6/15/90
Began Monitor: Not reported
Release Date: 08/30/1989
Enforce Date: Not reported
Closed Date: 2/28/91
Enforce Type: Not reported
Pilot Program: UST
Basin Number: 902.32
GW Depth: 6'
Beneficial Use: Not reported
NPDES Number: Not reported
Priority: Not reported
File Disp: File archived, case closed and file moved to storage
Interim Remedial Actions: Yes
Cleanup and Abatement order Number: Not reported
Waste Discharge Requirement Number: Not reported

FINDS:

Registry ID: 110006467135

Environmental Interest/Information System

RCRAInfo is a national information system that supports the Resource Conservation and Recovery Act (RCRA) program through the tracking of events and activities related to facilities that generate, transport, and treat, store, or dispose of hazardous waste. RCRAInfo allows RCRA program staff to track the notification, permit, compliance, and corrective action activities required under RCRA.
STATE MASTER

[Click this hyperlink](#) while viewing on your computer to access additional FINDS: detail in the EDR Site Report.

ECHO:

Envid: 1000240332
Registry ID: 110006467135
DFR URL: <http://echo.epa.gov/detailed-facility-report?fid=110006467135>

HAZNET:

Name: PICHEL INDUSTRIES INC
Address: 28007 FRONT ST
Address 2: Not reported
City,State,Zip: TEMECULA, CA 923900000
Year: 1987
Gepaid: CAD041690926
Contact: --
Telephone: --
Mailing Name: Not reported
Mailing Address: 28007 FRONT ST
Gen County: 33
Waste Category: Other inorganic solid waste
TSD EPA ID: CAD020748125
TSD County: 42
Disposal Method: Disposal, Land Fill

Map ID
Direction
Distance
Elevation

MAP FINDINGS

Site

Database(s)

EDR ID Number
EPA ID Number

PICHEL INDUSTRIES INC (Continued)

1000240332

Tons: 1.375
Name: PICHEL INDUSTRIES INC
Address: 28007 FRONT ST
Address 2: Not reported
City,State,Zip: TEMECULA, CA 923900000
Year: 1987
Gepaid: CAD041690926
Contact: --
Telephone: --
Mailing Name: Not reported
Mailing Address: 28007 FRONT ST
Gen County: 33
Waste Category: Unspecified aqueous solution
TSD EPA ID: CAT000646117
TSD County: 16
Disposal Method: Treatment, Surface Impoundment
Tons: 10.425

Name: PICHEL INDUSTRIES INC
Address: 28007 FRONT ST
Address 2: Not reported
City,State,Zip: TEMECULA, CA 923900000
Year: 1996
Gepaid: CAD041690926
Contact: --
Telephone: --
Mailing Name: Not reported
Mailing Address: 28007 FRONT ST
Gen County: 33
Waste Category: Other inorganic solid waste
TSD EPA ID: CAT000646117
TSD County: 16
Disposal Method: Disposal, Land Fill
Tons: 0.375

Additional Info:
Year: 1996
Shipment Date: 19960716
Creation Date: 5/20/1997 0:00:00
Receipt Date: 19960719
Manifest ID: 96108571
Gen EPA ID: CAD041690926
Trans EPA ID: MOD095038998
Trans Name: Not reported
Trans 2 EPA ID: CA0000367755
Trans 2 Name: Not reported
TSD EPA ID: CAT000646117
Trans Name: Not reported
TSD EPA ID: Not reported
TSD EPA Name: Not reported
Waste Code: 181
RCRA Code: Not reported
Meth Code: D80
Quantity Tons: 0.375
Waste Quantity: 750
Quantity Unit: P
Additional Code 1: Not reported

Map ID
Direction
Distance
Elevation

MAP FINDINGS

Site

Database(s)

EDR ID Number
EPA ID Number

PICHEL INDUSTRIES INC (Continued)

1000240332

Additional Code 2: Not reported
Additional Code 3: Not reported
Additional Code 4: Not reported
Additional Code 5: Not reported

Name: PICHEL INDUSTRIES INC
Address: 28007 FRONT ST
Address 2: Not reported
City,State,Zip: TEMECULA, CA 923900000
Year: 1983
Gepaid: CAD041690926
Contact: --
Telephone: --
Mailing Name: Not reported
Mailing Address: 28007 FRONT ST
Gen County: 33
Waste Category: Unspecified alkaline solution
TSD EPA ID: CAD067786749
TSD County: 19
Disposal Method: Not reported
Tons: 10.425

Name: PICHEL INDUSTRIES INC
Address: 28007 FRONT ST
Address 2: Not reported
City,State,Zip: TEMECULA, CA 923900000
Year: 1985
Gepaid: CAD041690926
Contact: --
Telephone: --
Mailing Name: Not reported
Mailing Address: 28007 FRONT ST
Gen County: 33
Waste Category: Not reported
TSD EPA ID: CAD020748125
TSD County: 42
Disposal Method: Not reported
Tons: 0

Name: PICHEL INDUSTRIES INC
Address: 28007 FRONT ST
Address 2: Not reported
City,State,Zip: TEMECULA, CA 923900000
Year: 1985
Gepaid: CAD041690926
Contact: --
Telephone: --
Mailing Name: Not reported
Mailing Address: 28007 FRONT ST
Gen County: 33
Waste Category: Aqueous solution with metals (< restricted levels and (Alkaline solution (pH >= 12.5) with metals))
TSD EPA ID: CAD020748125
TSD County: 42
Disposal Method: Not reported
Tons: 4.17

Map ID
Direction
Distance
Elevation

MAP FINDINGS

Site

Database(s)

EDR ID Number
EPA ID Number

PICHEL INDUSTRIES INC (Continued)

1000240332

Name: PICHEL INDUSTRIES INC
Address: 28007 FRONT ST
Address 2: Not reported
City,State,Zip: TEMECULA, CA 923900000
Year: 1985
Gepaid: CAD041690926
Contact: --
Telephone: --
Mailing Name: Not reported
Mailing Address: 28007 FRONT ST
Gen County: 33
Waste Category: Aqueous solution with metals (< restricted levels and (Alkaline solution (pH >= 12.5) with metals))
TSD EPA ID: CAD020748125
TSD County: 42
Disposal Method: Not reported
Tons: 7.089

Name: PICHEL INDUSTRIES INC
Address: 28007 FRONT ST
Address 2: Not reported
City,State,Zip: TEMECULA, CA 923900000
Year: 1989
Gepaid: CAD041690926
Contact: --
Telephone: --
Mailing Name: Not reported
Mailing Address: 28007 FRONT ST
Gen County: 33
Waste Category: Unspecified oil-containing waste
TSD EPA ID: CAD980883177
TSD County: 15
Disposal Method: Recycler
Tons: 5.004

Name: PICHEL INDUSTRIES INC
Address: 28007 FRONT ST
Address 2: Not reported
City,State,Zip: TEMECULA, CA 923900000
Year: 1989
Gepaid: CAD041690926
Contact: --
Telephone: --
Mailing Name: Not reported
Mailing Address: 28007 FRONT ST
Gen County: 33
Waste Category: Unspecified solvent mixture
TSD EPA ID: WYD057192791
TSD County: 0
Disposal Method: Not reported
Tons: 3.336

Name: PICHEL INDUSTRIES INC
Address: 28007 FRONT ST
Address 2: Not reported
City,State,Zip: TEMECULA, CA 923900000
Year: 1990

Map ID
Direction
Distance
Elevation

MAP FINDINGS

Site

Database(s)

EDR ID Number
EPA ID Number

PICHEL INDUSTRIES INC (Continued)

1000240332

Gepaid: CAD041690926
Contact: --
Telephone: --
Mailing Name: Not reported
Mailing Address: 28007 FRONT ST
Gen County: 33
Waste Category: Waste oil and mixed oil
TSD EPA ID: CAD089446710
TSD County: 19
Disposal Method: Recycler
Tons: 0.9591

[Click this hyperlink](#) while viewing on your computer to access 17 additional CA HAZNET: record(s) in the EDR Site Report.

Name: PICHEL INDUSTRIES INC
Address: 28007 FRONT ST
Address 2: Not reported
City,State,Zip: TEMECULA, CA 923900000
Year: 1990
Gepaid: CAD041690926
Contact: --
Telephone: --
Mailing Name: Not reported
Mailing Address: 28007 FRONT ST
Gen County: 33
Waste Category: Contaminated soil from site clean-up
TSD EPA ID: NVT330010000
TSD County: 99
Disposal Method: Disposal, Land Fill
Tons: 115

[Click this hyperlink](#) while viewing on your computer to access 17 additional CA HAZNET: record(s) in the EDR Site Report.

BG284
SW
1/8-1/4
0.241 mi.
1272 ft.

43391 BUSINESSPARK DR
TEMECULA, CA 92590
Site 2 of 2 in cluster BG

RCRA NonGen / NLR 1025850530
CAC003030629

Actual:
1015 ft.
Focus Map:
5

RCRA NonGen / NLR:
Date form received by agency: 2019-08-22 00:00:00.0
Facility name: Not reported
Facility address: 43391 BUSINESSPARK DR
#C-9
TEMECULA, CA 92590
EPA ID: CAC003030629
Mailing address: 43391 BUSINESS PARK DR
C-9
TEMECULA, CA 92590
Contact: TOM KRAMER
Contact address: 43391 BUSINESS PARK DR C-9
TEMECULA, CA 92590
Contact country: Not reported
Contact telephone: 951-699-2238
Contact email: CANDY@WORKWITHVETS.COM
EPA Region: 09

Map ID
Direction
Distance
Elevation

MAP FINDINGS

Site

Database(s)

EDR ID Number
EPA ID Number

(Continued)

1025850530

Classification: Non-Generator
Description: Handler: Non-Generators do not presently generate hazardous waste

Owner/Operator Summary:

Owner/operator name: DONALD FRANKLIN
Owner/operator address: 4154 KIMBERLY LN
OCEANSIDE, CA 92056
Owner/operator country: Not reported
Owner/operator telephone: 951-699-2238
Owner/operator email: Not reported
Owner/operator fax: Not reported
Owner/operator extension: Not reported
Legal status: Other
Owner/Operator Type: Owner
Owner/Op start date: Not reported
Owner/Op end date: Not reported

Owner/operator name: TOM KRAMER
Owner/operator address: 43391 BUSINESS PARK DR C-9
TEMECULA, CA 92590
Owner/operator country: Not reported
Owner/operator telephone: 951-699-2238
Owner/operator email: Not reported
Owner/operator fax: Not reported
Owner/operator extension: Not reported
Legal status: Other
Owner/Operator Type: Operator
Owner/Op start date: Not reported
Owner/Op end date: Not reported

Handler Activities Summary:

U.S. importer of hazardous waste: No
Mixed waste (haz. and radioactive): Not reported
Recycler of hazardous waste: No
Transporter of hazardous waste: No
Treater, storer or disposer of HW: No
Underground injection activity: No
On-site burner exemption: No
Furnace exemption: No
Used oil fuel burner: No
Used oil processor: No
Used oil refiner: No
Used oil fuel marketer to burner: No
Used oil Specification marketer: No
Used oil transfer facility: No
Used oil transporter: No

Violation Status: No violations found

MAP FINDINGS

Map ID
Direction
Distance
Elevation

Site

Database(s)

EDR ID Number
EPA ID Number

285
NE
1/8-1/4
0.246 mi.
1298 ft.

FRANKS AUTO BODY
28761 CALLE CORTEZ #J
TEMECULA, CA 92590

CERS HAZ WASTE **S123537421**
N/A

Actual:
1010 ft.
Focus Map:
5

CERS HAZ WASTE:
Name: FRANKS AUTO BODY
Address: 28761 CALLE CORTEZ #J
City,State,Zip: TEMECULA, CA 92590
Site ID: 31535
CERS ID: 10326583
CERS Description: Hazardous Waste Generator

Affiliation:
Affiliation Type Desc: Parent Corporation
Entity Name: Franks Auto Body
Entity Title: Not reported
Affiliation Address: Not reported
Affiliation City: Not reported
Affiliation State: Not reported
Affiliation Country: Not reported
Affiliation Zip: Not reported
Affiliation Phone: Not reported

Affiliation Type Desc: CUPA District
Entity Name: Riverside Cnty Env Health
Entity Title: Not reported
Affiliation Address: 4065 County Circle Drive, Room 104
Affiliation City: Riverside
Affiliation State: CA
Affiliation Country: Not reported
Affiliation Zip: 92503
Affiliation Phone: (951) 358-5055

Affiliation Type Desc: Facility Mailing Address
Entity Name: Mailing Address
Entity Title: Not reported
Affiliation Address: 35459 Ambrosia Dr
Affiliation City: Winchester
Affiliation State: CA
Affiliation Country: Not reported
Affiliation Zip: 92596
Affiliation Phone: Not reported

286
SE
1/8-1/4
0.247 mi.
1306 ft.

PHS MWA LLC DIVISION
28450 FELIX VALDEZ STE A AND B
TEMECULA, CA 92590

RCRA-SQG **1001959867**
FINDS **CAR000065557**
ECHO

Actual:
1007 ft.
Focus Map:
8

RCRA-SQG:
Date form received by agency: 2000-02-02 00:00:00.0
Facility name: PHS MWA LLC DIVISION
Facility address: 28450 FELIX VALDEZ STE A AND B
TEMECULA, CA 92590
EPA ID: CAR000065557
Contact: BARRY BALE
Contact address: 28450 FELIX VALDEZ STE A AND B

Map ID
Direction
Distance
Elevation

MAP FINDINGS

Site

Database(s)

EDR ID Number
EPA ID Number

PHS MWA LLC DIVISION (Continued)

1001959867

Contact country: TEMECULA, CA 92590
Contact telephone: US
909-695-1008
Contact email: Not reported
EPA Region: 09
Classification: Small Small Quantity Generator
Description: Handler: generates more than 100 and less than 1000 kg of hazardous waste during any calendar month and accumulates less than 6000 kg of hazardous waste at any time; or generates 100 kg or less of hazardous waste during any calendar month, and accumulates more than 1000 kg of hazardous waste at any time

Owner/Operator Summary:

Owner/operator name: PHS MWA L L C
Owner/operator address: 28450 FELIX VALDEZ STE A AND B
TEMECULA, CA 92590
Owner/operator country: Not reported
Owner/operator telephone: 909-695-1008
Owner/operator email: Not reported
Owner/operator fax: Not reported
Owner/operator extension: Not reported
Legal status: Private
Owner/Operator Type: Owner
Owner/Op start date: Not reported
Owner/Op end date: Not reported

Handler Activities Summary:

U.S. importer of hazardous waste: No
Mixed waste (haz. and radioactive): No
Recycler of hazardous waste: No
Transporter of hazardous waste: No
Treater, storer or disposer of HW: No
Underground injection activity: No
On-site burner exemption: No
Furnace exemption: No
Used oil fuel burner: No
Used oil processor: No
User oil refiner: No
Used oil fuel marketer to burner: No
Used oil Specification marketer: No
Used oil transfer facility: No
Used oil transporter: No

Hazardous Waste Summary:

. Waste code: D000
. Waste name: Not Defined

. Waste code: D001
. Waste name: IGNITABLE WASTE

. Waste code: D018
. Waste name: BENZENE

. Waste code: D039
. Waste name: TETRACHLOROETHYLENE

Map ID
Direction
Distance
Elevation

MAP FINDINGS

Site

Database(s)

EDR ID Number
EPA ID Number

PHS MWA LLC DIVISION (Continued)

1001959867

. Waste code: D040
. Waste name: TRICHLORETHYLENE

Violation Status: No violations found

FINDS:

Registry ID: 110008288129

Environmental Interest/Information System

California Hazardous Waste Tracking System - Datamart (HWTS-DATAMART) provides California with information on hazardous waste shipments for generators, transporters, and treatment, storage, and disposal facilities.

RCRAInfo is a national information system that supports the Resource Conservation and Recovery Act (RCRA) program through the tracking of events and activities related to facilities that generate, transport, and treat, store, or dispose of hazardous waste. RCRAInfo allows RCRA program staff to track the notification, permit, compliance, and corrective action activities required under RCRA.

Click this hyperlink while viewing on your computer to access additional FINDS: detail in the EDR Site Report.

ECHO:

Envid: 1001959867
Registry ID: 110008288129
DFR URL: <http://echo.epa.gov/detailed-facility-report?fid=110008288129>

287
SW
1/8-1/4
0.248 mi.
1310 ft.

KYLE LEDUC
42225 REMINGTON AVE
TEMECULA, CA 92590

RCRA NonGen / NLR

1024775999
CAC002995933

Actual:
1038 ft.
Focus Map:
5

RCRA NonGen / NLR:

Date form received by agency: 2019-01-09 00:00:00.0
Facility name: KYLE LEDUC
Facility address: 42225 REMINGTON AVE
SUITE A 10
TEMECULA, CA 92590
EPA ID: CAC002995933
Contact: KYLE LEDUC
Contact address: 42225 REMINGTON AVE SUITE A 10
TEMECULA, CA 92590
Contact country: Not reported
Contact telephone: 951-378-1625
Contact email: PROLITEKYLE99@YAHOO.COM
EPA Region: 09
Classification: Non-Generator
Description: Handler: Non-Generators do not presently generate hazardous waste

Owner/Operator Summary:

Owner/operator name: KYLE LEDUC
Owner/operator address: 42225 REMINGTON AVE SUITE A 10
TEMECULA, CA 92590
Owner/operator country: Not reported

Map ID
Direction
Distance
Elevation

MAP FINDINGS

Site

Database(s)

EDR ID Number
EPA ID Number

KYLE LEDUC (Continued)

1024775999

Owner/operator telephone: 951-378-1625
Owner/operator email: Not reported
Owner/operator fax: Not reported
Owner/operator extension: Not reported
Legal status: Other
Owner/Operator Type: Owner
Owner/Op start date: Not reported
Owner/Op end date: Not reported

Owner/operator name: KYLE LEDUC
Owner/operator address: 42225 REMINGTON AVE SUITE A 10
TEMECULA, CA 92590

Owner/operator country: Not reported
Owner/operator telephone: 951-378-1625
Owner/operator email: Not reported
Owner/operator fax: Not reported
Owner/operator extension: Not reported
Legal status: Other
Owner/Operator Type: Operator
Owner/Op start date: Not reported
Owner/Op end date: Not reported

Handler Activities Summary:

U.S. importer of hazardous waste: No
Mixed waste (haz. and radioactive): No
Recycler of hazardous waste: No
Transporter of hazardous waste: No
Treater, storer or disposer of HW: No
Underground injection activity: No
On-site burner exemption: No
Furnace exemption: No
Used oil fuel burner: No
Used oil processor: No
User oil refiner: No
Used oil fuel marketer to burner: No
Used oil Specification marketer: No
Used oil transfer facility: No
Used oil transporter: No

Violation Status: No violations found

288
West
1/4-1/2
0.274 mi.
1446 ft.

HEXFET AMERICA
41915 BUSINESS PK DRIVE
TEMECULA, CA 92590

ENVIROSTOR **S118757419**
N/A

Actual:
1038 ft.

Focus Map:
5

ENVIROSTOR:
Name: HEXFET AMERICA
Address: 41915 BUSINESS PK DRIVE
City,State,Zip: TEMECULA, CA 92590
Facility ID: 71002721
Status: No Action Required
Status Date: 06/30/2004
Site Code: Not reported
Site Type: Tiered Permit
Site Type Detailed: Tiered Permit
Acres: Not reported

Map ID
Direction
Distance
Elevation

MAP FINDINGS

Site

Database(s)

EDR ID Number
EPA ID Number

HEXFET AMERICA (Continued)

S118757419

NPL: NO
Regulatory Agencies: NONE SPECIFIED
Lead Agency: NONE SPECIFIED
Program Manager: Not reported
Supervisor: Not reported
Division Branch: Cleanup Cypress
Assembly: 71
Senate: 28
Special Program: Not reported
Restricted Use: NO
Site Mgmt Req: NONE SPECIFIED
Funding: Not reported
Latitude: 33.49892
Longitude: -117.1623
APN: NONE SPECIFIED
Past Use: NONE SPECIFIED
Potential COC: NONE SPECIFIED
Confirmed COC: NONE SPECIFIED
Potential Description: NONE SPECIFIED
Alias Name: CAD981158546
Alias Type: EPA Identification Number
Alias Name: 110000479429
Alias Type: EPA (FRS #)
Alias Name: 71002721
Alias Type: Envirostor ID Number

Completed Info:

Completed Area Name: PROJECT WIDE
Completed Sub Area Name: Not reported
Completed Document Type: Phase 1
Completed Date: 06/30/2004
Comments: Not reported

Completed Area Name: PROJECT WIDE
Completed Sub Area Name: Not reported
Completed Document Type: Phase I Verification
Completed Date: 06/30/2004
Comments: Not reported

Future Area Name: Not reported
Future Sub Area Name: Not reported
Future Document Type: Not reported
Future Due Date: Not reported
Schedule Area Name: Not reported
Schedule Sub Area Name: Not reported
Schedule Document Type: Not reported
Schedule Due Date: Not reported
Schedule Revised Date: Not reported

MAP FINDINGS

Map ID
 Direction
 Distance
 Elevation

Site

Database(s)

EDR ID Number
 EPA ID Number

289 **BORG WARNER CORP**
NE **27942 FRONT ST**
1/4-1/2 **TEMECULA, CA 92390**
0.283 mi.
1494 ft.

SEMS-ARCHIVE **1000232263**
RCRA-SQG **CAD981376361**

Actual:
1012 ft.
Focus Map:
5

SEMS Archive:
 Site ID: 0903170
 EPA ID: CAD981376361
 Cong District: 37
 FIPS Code: 06065
 FF: N
 NPL: Not on the NPL
 Non NPL Status: NFRAP-Site does not qualify for the NPL based on existing information

SEMS Archive Detail:

Region: 09
 Site ID: 0903170
 EPA ID: CAD981376361
 Site Name: BORG WARNER CORP
 NPL: N
 FF: N
 OU: 00
 Action Code: VS
 Action Name: ARCH SITE
 SEQ: 1
 Start Date: Not reported
 Finish Date: 1989-03-15 05:00:00
 Qual: Not reported
 Current Action Lead: EPA Perf In-Hse

Region: 09
 Site ID: 0903170
 EPA ID: CAD981376361
 Site Name: BORG WARNER CORP
 NPL: N
 FF: N
 OU: 00
 Action Code: PA
 Action Name: PA
 SEQ: 1
 Start Date: Not reported
 Finish Date: 1989-03-15 05:00:00
 Qual: N
 Current Action Lead: St Perf

Region: 09
 Site ID: 0903170
 EPA ID: CAD981376361
 Site Name: BORG WARNER CORP
 NPL: N
 FF: N
 OU: 00
 Action Code: DS
 Action Name: DISCVRY
 SEQ: 1
 Start Date: 1987-12-01 05:00:00
 Finish Date: 1987-12-01 05:00:00
 Qual: Not reported
 Current Action Lead: St Perf

Map ID
Direction
Distance
Elevation

MAP FINDINGS

Site

Database(s)

EDR ID Number
EPA ID Number

BORG WARNER CORP (Continued)

1000232263

RCRA-SQG:

Date form received by agency: 1996-09-01 00:00:00.0
Facility name: BORG WARNER INDUSTRIAL PRODUCT
Facility address: 27942 FRONT ST
TEMECULA, CA 92590
EPA ID: CAD981376361
Contact: Not reported
Contact address: Not reported
Not reported
Contact country: US
Contact telephone: Not reported
Contact email: Not reported
EPA Region: 09
Classification: Small Small Quantity Generator
Description: Handler: generates more than 100 and less than 1000 kg of hazardous waste during any calendar month and accumulates less than 6000 kg of hazardous waste at any time; or generates 100 kg or less of hazardous waste during any calendar month, and accumulates more than 1000 kg of hazardous waste at any time

Owner/Operator Summary:

Owner/operator name: ELI DUBROW
Owner/operator address: NOT REQUIRED
NOT REQUIRED, ME 99999
Owner/operator country: Not reported
Owner/operator telephone: 415-555-1212
Owner/operator email: Not reported
Owner/operator fax: Not reported
Owner/operator extension: Not reported
Legal status: Private
Owner/Operator Type: Owner
Owner/Op start date: Not reported
Owner/Op end date: Not reported

Owner/operator name: NOT REQUIRED
Owner/operator address: NOT REQUIRED
NOT REQUIRED, ME 99999
Owner/operator country: Not reported
Owner/operator telephone: 415-555-1212
Owner/operator email: Not reported
Owner/operator fax: Not reported
Owner/operator extension: Not reported
Legal status: Private
Owner/Operator Type: Operator
Owner/Op start date: Not reported
Owner/Op end date: Not reported

Handler Activities Summary:

U.S. importer of hazardous waste: No
Mixed waste (haz. and radioactive): No
Recycler of hazardous waste: No
Transporter of hazardous waste: No
Treater, storer or disposer of HW: No
Underground injection activity: No
On-site burner exemption: No
Furnace exemption: No

Map ID
Direction
Distance
Elevation

MAP FINDINGS

Site

Database(s)

EDR ID Number
EPA ID Number

BORG WARNER CORP (Continued)

1000232263

Used oil fuel burner: No
Used oil processor: No
User oil refiner: No
Used oil fuel marketer to burner: No
Used oil Specification marketer: No
Used oil transfer facility: No
Used oil transporter: No

Historical Generators:

Date form received by agency: 1992-01-27 00:00:00.0
Site name: BW/IP INTERNATIONAL SEAL DIV.
Classification: Large Quantity Generator

Date form received by agency: 1991-06-28 00:00:00.0
Site name: BORG WARNER INDUSTRIAL PRODUCT
Classification: Large Quantity Generator

Date form received by agency: 1986-01-31 00:00:00.0
Site name: BORG WARNER INDUSTRIAL PRODUCT
Classification: Large Quantity Generator

Violation Status: No violations found

290 **BORG WARNER MECHANICAL SEAL ***
NE 27941 FRONT ST
1/4-1/2 TEMECULA, CA 92590
0.298 mi.
1573 ft.

ENVIROSTOR S102425557
LUST N/A
EMI
ENF
HIST CORTESE
CIWQS
CERS

Actual:
1011 ft.

Focus Map:
5

ENVIROSTOR:
Name: BORG-WARNER CORPORATION
Address: 27941 FRONT STREET
City,State,Zip: TEMECULA, CA 92390
Facility ID: 33360037
Status: Refer: RWQCB
Status Date: 05/12/1995
Site Code: Not reported
Site Type: Historical
Site Type Detailed: * Historical
Acres: Not reported
NPL: NO
Regulatory Agencies: NONE SPECIFIED
Lead Agency: NONE SPECIFIED
Program Manager: Not reported
Supervisor: * Mmonroy
Division Branch: Cleanup Cypress
Assembly: 75
Senate: 28
Special Program: * CERC2
Restricted Use: NO
Site Mgmt Req: NONE SPECIFIED
Funding: Not reported
Latitude: 33.50839
Longitude: -117.1564
APN: NONE SPECIFIED
Past Use: NONE SPECIFIED

Map ID
Direction
Distance
Elevation

MAP FINDINGS

Site

Database(s)

EDR ID Number
EPA ID Number

BORG WARNER MECHANICAL SEAL * (Continued)

S102425557

Potential COC: * HALOGENATED SOLVENTS * HYDROCARBON SOLVENTS * ORGANIC LIQUIDS WITH METALS * OTHER ORGANIC SOLIDS * OXYGENATED SOLVENTS * CONTAMINATED SOIL * UNSPECIFIED OIL CONTAINING WASTE * WASTE OIL & MIXED OIL * ORGANIC LIQUIDS (NONSOLVENTS) WITH HALOGENS * OTHER PESTICIDE CONTAINERS, 30 GALLONS OR MORE * UNSPECIFIED ORGANIC LIQUID MIXTURE

Confirmed COC: NONE SPECIFIED

Potential Description: NONE SPECIFIED

Alias Name: 33360037

Alias Type: Envirostor ID Number

Completed Info:

Completed Area Name: PROJECT WIDE

Completed Sub Area Name: Not reported

Completed Document Type: Site Screening

Completed Date: 05/12/1995

Comments: NFA FOR DTSC.

Completed Area Name: PROJECT WIDE

Completed Sub Area Name: Not reported

Completed Document Type: Preliminary Assessment Report

Completed Date: 06/30/1988

Comments: PRELIM ASSESS DONE STATE-PENDING UNTIL FURTHER INFORMATION FROM SI DONE BY COMPANY UNDER C & A BY RWQCB

Completed Area Name: PROJECT WIDE

Completed Sub Area Name: Not reported

Completed Document Type: Site Screening

Completed Date: 03/12/1987

Comments: SITE SCREENING DONE MORE INFO NEEDED

Completed Area Name: PROJECT WIDE

Completed Sub Area Name: Not reported

Completed Document Type: * Discovery

Completed Date: 04/25/1983

Comments: FACILITY IDENTIFIED ID FROM DMI FILE LISTING.

Future Area Name: Not reported

Future Sub Area Name: Not reported

Future Document Type: Not reported

Future Due Date: Not reported

Schedule Area Name: Not reported

Schedule Sub Area Name: Not reported

Schedule Document Type: Not reported

Schedule Due Date: Not reported

Schedule Revised Date: Not reported

LUST REG 9:

Region: 9

Status: Case Closed

Case Number: 9UT758

Local Case: 9000000654

Substance: TCE

Qty Leaked: Not reported

Abate Method: Pump and Treat Ground Water - generally employed to remove dissolved contaminants

Local Agency: Riverside

How Found: Tank Closure

Map ID
Direction
Distance
Elevation

MAP FINDINGS

Site

Database(s)

EDR ID Number
EPA ID Number

BORG WARNER MECHANICAL SEAL * (Continued)

S102425557

How Stopped: Close Tank
Source: Unknown
Cause: Unknown
Lead Agency: Regional Board
Case Type: Aquifer affected
Date Found: 06/08/1987
Date Stopped: 06/08/1987
Confirm Date: / /
Submit Workplan: Not reported
Prelim Assess: 04/01/1988
Desc Pollution: 5/21/93
Remed Plan: 09/11/1998
Remed Action: 3/1/99
Began Monitor: 4/25/99
Release Date: 06/08/1987
Enforce Date: 2/18/88
Closed Date: 8/11/99
Enforce Type: Cleanup and Abatement Orders
Pilot Program: UST
Basin Number: 902.32
GW Depth: 6
Beneficial Use: Municipal groundwater use
NPDES Number: Not reported
Priority: 1A
File Dispn: Not reported
Interim Remedial Actions: Yes
Cleanup and Abatement order Number: 88-026
Waste Discharge Requirement Number: 94-169

LUST:

Name: BORG WARNER SECURITY CORPORATION
Address: 27941 FRONT ST
City,State,Zip: TEMECULA, CA 92590
Lead Agency: SAN DIEGO RWQCB (REGION 9)
Case Type: LUST Cleanup Site
Geo Track: http://geotracker.waterboards.ca.gov/profile_report.asp?global_id=T0606501145
Global Id: T0606501145
Latitude: 33.50914881
Longitude: -117.1564832
Status: Completed - Case Closed
Status Date: 08/11/1999
Case Worker: LAW
RB Case Number: 9UT758
Local Agency: Not reported
File Location: Regional Board
Local Case Number: 9000000654
Potential Media Affect: Aquifer used for drinking water supply
Potential Contaminants of Concern: Trichloroethylene (TCE)
Site History: Not reported

LUST:

Global Id: T0606501145
Contact Type: Regional Board Caseworker
Contact Name: LAURIE A. WALSH
Organization Name: SAN DIEGO RWQCB (REGION 9)
Address: 2375 NORTHSIDE DRIVE, SUITE 100
City: SAN DIEGO

Map ID
Direction
Distance
Elevation

MAP FINDINGS

Site

Database(s)

EDR ID Number
EPA ID Number

BORG WARNER MECHANICAL SEAL * (Continued)

S102425557

Email: laurie.walsh@waterboards.ca.gov
Phone Number: 6195213373

LUST:

Global Id: T0606501145
Action Type: ENFORCEMENT
Date: 12/01/1994
Action: 13267 Monitoring Program - #94-169

Global Id: T0606501145
Action Type: RESPONSE
Date: 09/19/1996
Action: Monitoring Report - Other

Global Id: T0606501145
Action Type: Other
Date: 06/08/1987
Action: Leak Stopped

Global Id: T0606501145
Action Type: ENFORCEMENT
Date: 12/01/1994
Action: Waste Discharge Requirements - #94-169

Global Id: T0606501145
Action Type: Other
Date: 06/08/1987
Action: Leak Reported

Global Id: T0606501145
Action Type: ENFORCEMENT
Date: 02/18/1988
Action: * Historical Enforcement

Global Id: T0606501145
Action Type: Other
Date: 06/08/1987
Action: Leak Discovery

LUST:

Global Id: T0606501145
Status: Open - Case Begin Date
Status Date: 06/08/1987

Global Id: T0606501145
Status: Open - Site Assessment
Status Date: 04/01/1988

Global Id: T0606501145
Status: Open - Site Assessment
Status Date: 05/21/1993

Global Id: T0606501145
Status: Open - Remediation
Status Date: 09/11/1998

Map ID
Direction
Distance
Elevation

MAP FINDINGS

Site

Database(s)

EDR ID Number
EPA ID Number

BORG WARNER MECHANICAL SEAL * (Continued)

S102425557

Global Id: T0606501145
Status: Open - Remediation
Status Date: 03/01/1999

Global Id: T0606501145
Status: Open - Verification Monitoring
Status Date: 04/25/1999

Global Id: T0606501145
Status: Completed - Case Closed
Status Date: 08/11/1999

EMI:

Name: B-W MECHANICAL SEALS
Address: 27941 FRONT ST
City,State,Zip: TEMECULA, CA 92590
Year: 1990
County Code: 33
Air Basin: SC
Facility ID: 58374
Air District Name: SC
SIC Code: 3599
Air District Name: SOUTH COAST AQMD
Community Health Air Pollution Info System: Not reported
Consolidated Emission Reporting Rule: Not reported
Total Organic Hydrocarbon Gases Tons/Yr: 2
Reactive Organic Gases Tons/Yr: 0
Carbon Monoxide Emissions Tons/Yr: 1
NOX - Oxides of Nitrogen Tons/Yr: 2
SOX - Oxides of Sulphur Tons/Yr: 0
Particulate Matter Tons/Yr: 0
Part. Matter 10 Micrometers and Smllr Tons/Yr:0

ENF:

Name: BW/IP INTERNATIONAL
Address: 27941 FRONT STREET
City,State,Zip: TEMECULA, CA 92590
Region: 9
Facility Id: 210956
Agency Name: Not reported
Place Type: Facility
Place Subtype: Not reported
Facility Type: Industrial
Agency Type: Not reported
Of Agencies: Not reported
Place Latitude: 33.49905
Place Longitude: -117.15391
SIC Code 1: 5085
SIC Desc 1: Industrial Supplies
SIC Code 2: Not reported
SIC Desc 2: Not reported
SIC Code 3: Not reported
SIC Desc 3: Not reported
NAICS Code 1: Not reported
NAICS Desc 1: Not reported

Map ID
Direction
Distance
Elevation

MAP FINDINGS

Site

Database(s)

EDR ID Number
EPA ID Number

BORG WARNER MECHANICAL SEAL * (Continued)

S102425557

NAICS Code 2:	Not reported
NAICS Desc 2:	Not reported
NAICS Code 3:	Not reported
NAICS Desc 3:	Not reported
# Of Places:	1
Source Of Facility:	Enf Action
Design Flow:	Not reported
Threat To Water Quality:	Not reported
Complexity:	Not reported
Pretreatment:	Not reported
Facility Waste Type:	Not reported
Facility Waste Type 2:	Not reported
Facility Waste Type 3:	Not reported
Facility Waste Type 4:	Not reported
Program:	Not reported
Program Category1:	Not reported
Program Category2:	WDR
# Of Programs:	Not reported
WDID:	Not reported
Reg Measure Id:	Not reported
Reg Measure Type:	Not reported
Region:	Not reported
Order #:	Not reported
Npdes# CA#:	Not reported
Major-Minor:	Not reported
Npdes Type:	Not reported
Reclamation:	Not reported
Dredge Fill Fee:	Not reported
301H:	Not reported
Application Fee Amt Received:	Not reported
Status:	Not reported
Status Date:	Not reported
Effective Date:	Not reported
Expiration/Review Date:	Not reported
Termination Date:	Not reported
WDR Review - Amend:	Not reported
WDR Review - Revise/Renew:	Not reported
WDR Review - Rescind:	Not reported
WDR Review - No Action Required:	Not reported
WDR Review - Pending:	Not reported
WDR Review - Planned:	Not reported
Status Enrollee:	Not reported
Individual/General:	Not reported
Fee Code:	Not reported
Direction/Voice:	Not reported
Enforcement Id(EID):	220531
Region:	9
Order / Resolution Number:	LT880218
Enforcement Action Type:	Clean-up and Abatement Order
Effective Date:	02/18/1988
Adoption/Issuance Date:	Not reported
Achieve Date:	8/11/1999
Termination Date:	Not reported
ACL Issuance Date:	Not reported
EPL Issuance Date:	Not reported
Status:	Historical
Title:	Enforcement - 9 000000654

Map ID
Direction
Distance
Elevation

MAP FINDINGS

Site

Database(s)

EDR ID Number
EPA ID Number

BORG WARNER MECHANICAL SEAL * (Continued)

S102425557

Description:	UNKNOWN
Program:	WDR
Latest Milestone Completion Date:	8/11/1999
# Of Programs1:	1
Total Assessment Amount:	0
Initial Assessed Amount:	0
Liability \$ Amount:	0
Project \$ Amount:	0
Liability \$ Paid:	0
Project \$ Completed:	0
Total \$ Paid/Completed Amount:	0
Name:	BW/IP INTERNATIONAL
Address:	27941 FRONT STREET
City,State,Zip:	TEMECULA, CA 92590
Region:	9
Facility Id:	210956
Agency Name:	Not reported
Place Type:	Facility
Place Subtype:	Not reported
Facility Type:	Industrial
Agency Type:	Not reported
# Of Agencies:	Not reported
Place Latitude:	33.49905
Place Longitude:	-117.15391
SIC Code 1:	5085
SIC Desc 1:	Industrial Supplies
SIC Code 2:	Not reported
SIC Desc 2:	Not reported
SIC Code 3:	Not reported
SIC Desc 3:	Not reported
NAICS Code 1:	Not reported
NAICS Desc 1:	Not reported
NAICS Code 2:	Not reported
NAICS Desc 2:	Not reported
NAICS Code 3:	Not reported
NAICS Desc 3:	Not reported
# Of Places:	1
Source Of Facility:	Enf Action
Design Flow:	Not reported
Threat To Water Quality:	Not reported
Complexity:	Not reported
Pretreatment:	Not reported
Facility Waste Type:	Not reported
Facility Waste Type 2:	Not reported
Facility Waste Type 3:	Not reported
Facility Waste Type 4:	Not reported
Program:	Not reported
Program Category1:	Not reported
Program Category2:	WDR
# Of Programs:	Not reported
WDID:	Not reported
Reg Measure Id:	Not reported
Reg Measure Type:	Not reported
Region:	Not reported
Order #:	Not reported
Npdes# CA#:	Not reported

Map ID
Direction
Distance
Elevation

MAP FINDINGS

Site

Database(s)

EDR ID Number
EPA ID Number

BORG WARNER MECHANICAL SEAL * (Continued)

S102425557

Major-Minor: Not reported
Npdes Type: Not reported
Reclamation: Not reported
Dredge Fill Fee: Not reported
301H: Not reported
Application Fee Amt Received: Not reported
Status: Not reported
Status Date: Not reported
Effective Date: Not reported
Expiration/Review Date: Not reported
Termination Date: Not reported
WDR Review - Amend: Not reported
WDR Review - Revise/Renew: Not reported
WDR Review - Rescind: Not reported
WDR Review - No Action Required: Not reported
WDR Review - Pending: Not reported
WDR Review - Planned: Not reported
Status Enrollee: Not reported
Individual/General: Not reported
Fee Code: Not reported
Direction/Voice: Not reported
Enforcement Id(EID): 219805
Region: 9
Order / Resolution Number: R9-1999-0049-1
Enforcement Action Type: Clean-up and Abatement Order
Effective Date: 08/11/1999
Adoption/Issuance Date: Not reported
Achieve Date: 8/11/1999
Termination Date: Not reported
ACL Issuance Date: Not reported
EPL Issuance Date: Not reported
Status: Historical
Title: Enforcement - 9 000000654
Description: Not reported
Program: WDR
Latest Milestone Completion Date: Not reported
Of Programs1: 1
Total Assessment Amount: 0
Initial Assessed Amount: 0
Liability \$ Amount: 0
Project \$ Amount: 0
Liability \$ Paid: 0
Project \$ Completed: 0
Total \$ Paid/Completed Amount: 0

HIST CORTESE:

edr_fname: BW/IP INTERNATIONAL
edr_fadd1: 27941 FRONT
City,State,Zip: TEMECULA, CA 92390
Region: CORTESE
Facility County Code: 33
Reg By: WBC&D
Reg Id: 9 000000654

edr_fname: BORG WARNER MECHANICAL SE
edr_fadd1: 27941 FRONT
City,State,Zip: TEMECULA, CA 92390

Map ID
Direction
Distance
Elevation

MAP FINDINGS

Site

Database(s)

EDR ID Number
EPA ID Number

BORG WARNER MECHANICAL SEAL * (Continued)

S102425557

Region: CORTESE
Facility County Code: 33
Reg By: LTNKA
Reg Id: 9UT758

CIWQS:

Name: BW/IP INTERNATIONAL
Address: 27941 FRONT STREET
City,State,Zip: TEMECULA, CA 92590
Agency: Borg Warner Security Corporation
Agency Address: 200 South Michigan Avenue, Chicago, IL 60604
Place/Project Type: Other
SIC/NAICS: 5085
Region: 9
Program: WDRNONMUNIPRCS
Regulatory Measure Status: Historical
Regulatory Measure Type: WDR
Order Number: 99-049
WDID: 9 000000654
NPDES Number: Not reported
Adoption Date: 08/12/1999
Effective Date: 08/12/1999
Termination Date: Not reported
Expiration/Review Date: Not reported
Design Flow: 0
Major/Minor: Not reported
Complexity: B
TTWQ: 2
Enforcement Actions within 5 years: 0
Violations within 5 years: 0
Latitude: 33.49905
Longitude: -117.15391

CERS:

Name: BORG WARNER SECURITY CORPORATION
Address: 27941 FRONT ST
City,State,Zip: TEMECULA, CA 92590
Site ID: 250744
CERS ID: T0606501145
CERS Description: Leaking Underground Storage Tank Cleanup Site

Affiliation:

Affiliation Type Desc: Regional Board Caseworker
Entity Name: LAURIE A. WALSH - SAN DIEGO RWQCB (REGION 9)
Entity Title: Not reported
Affiliation Address: 2375 NORTHSIDE DRIVE, SUITE 100
Affiliation City: SAN DIEGO
Affiliation State: CA
Affiliation Country: Not reported
Affiliation Zip: Not reported
Affiliation Phone: 6195213373

Name: BW/IP INTERNATIONAL
Address: 27941 FRONT
City,State,Zip: TEMECULA, CA 92590
Site ID: 309856

Map ID
 Direction
 Distance
 Elevation

MAP FINDINGS

Site

Database(s)

EDR ID Number
 EPA ID Number

BORG WARNER MECHANICAL SEAL * (Continued)

S102425557

CERS ID: 210956
 CERS Description: Tanks & Ground Water Clean Up

Enforcement Action:

Site ID: 309856
 Site Name: BW/IP International
 Site Address: 27941 FRONT
 Site City: TEMECULA
 Site Zip: 92590
 Enf Action Date: 02-18-1988
 Enf Action Type: Clean-up and Abatement Order
 Enf Action Description: Clean-up and Abatement Order
 Enf Action Notes: Not reported
 Enf Action Division: Water Boards
 Enf Action Program: UNSPEC
 Enf Action Source: CIWQS

Site ID: 309856
 Site Name: BW/IP International
 Site Address: 27941 FRONT
 Site City: TEMECULA
 Site Zip: 92590
 Enf Action Date: 08-11-1999
 Enf Action Type: Clean-up and Abatement Order
 Enf Action Description: Clean-up and Abatement Order
 Enf Action Notes: Not reported
 Enf Action Division: Water Boards
 Enf Action Program: UNSPEC
 Enf Action Source: CIWQS

291
 NE
 1/4-1/2
 0.312 mi.
 1650 ft.

AHAM TOR INC
27901 FRONT ST
TEMECULA, CA 92590

ENVIROSTOR
SWEEPS UST
CA FID UST

S101631167
N/A

Actual:
1013 ft.
Focus Map:
5

ENVIROSTOR:

Name: AHAM TOR, INC.
 Address: 27901 FRONT STREET
 City,State,Zip: TEMECULA, CA 92590
 Facility ID: 71002656
 Status: Inactive - Needs Evaluation
 Status Date: Not reported
 Site Code: Not reported
 Site Type: Tiered Permit
 Site Type Detailed: Tiered Permit
 Acres: Not reported
 NPL: NO
 Regulatory Agencies: NONE SPECIFIED
 Lead Agency: NONE SPECIFIED
 Program Manager: Not reported
 Supervisor: Not reported
 Division Branch: Cleanup Cypress
 Assembly: 75
 Senate: 28
 Special Program: Not reported
 Restricted Use: NO

Map ID
Direction
Distance
Elevation

MAP FINDINGS

Site

Database(s)

EDR ID Number
EPA ID Number

AHAM TOR INC (Continued)

S101631167

Site Mgmt Req: NONE SPECIFIED
Funding: Not reported
Latitude: 33.51073
Longitude: -117.1582
APN: NONE SPECIFIED
Past Use: NONE SPECIFIED
Potential COC: NONE SPECIFIED
Confirmed COC: NONE SPECIFIED
Potential Description: NONE SPECIFIED
Alias Name: CAD099163958
Alias Type: EPA Identification Number
Alias Name: 110018990449
Alias Type: EPA (FRS #)
Alias Name: 71002656
Alias Type: Envirostor ID Number

Completed Info:

Completed Area Name: Not reported
Completed Sub Area Name: Not reported
Completed Document Type: Not reported
Completed Date: Not reported
Comments: Not reported

Future Area Name: Not reported
Future Sub Area Name: Not reported
Future Document Type: Not reported
Future Due Date: Not reported
Schedule Area Name: Not reported
Schedule Sub Area Name: Not reported
Schedule Document Type: Not reported
Schedule Due Date: Not reported
Schedule Revised Date: Not reported

SWEEPS UST:

Name: AHAM TOR INC
Address: 27901 FRONT ST
City: TEMECULA
Status: Active
Comp Number: 1850
Number: 1
Board Of Equalization: Not reported
Referral Date: 10-19-92
Action Date: 10-19-92
Created Date: 08-28-91
Owner Tank Id: Not reported
SWRCB Tank Id: 33-000-001850-000001
Tank Status: A
Capacity: 5000
Active Date: 10-19-92
Tank Use: UNKNOWN
STG: W
Content: Not reported
Number Of Tanks: 1

CA FID UST:

Facility ID: 33001066
Regulated By: UTNKA

Map ID
Direction
Distance
Elevation

MAP FINDINGS

Site

Database(s)

EDR ID Number
EPA ID Number

AHAM TOR INC (Continued)

S101631167

Regulated ID: Not reported
Cortese Code: Not reported
SIC Code: Not reported
Facility Phone: 7146764151
Mail To: Not reported
Mailing Address: 27901 FRONT ST
Mailing Address 2: Not reported
Mailing City,St,Zip: TEMECULA 92590
Contact: Not reported
Contact Phone: Not reported
DUNs Number: Not reported
NPDES Number: Not reported
EPA ID: Not reported
Comments: Not reported
Status: Active

292
NNE
1/4-1/2
0.325 mi.
1718 ft.

M&M TIRE
41670 WINCHESTER RD, SUITE A
TEMECULA, CA 92590

CPS-SLIC **S120762623**
CERS **N/A**

Actual:
1022 ft.
Focus Map:
5

CPS-SLIC:
Name: M&M TIRE
Address: 41670 WINCHESTER RD, SUITE A
City,State,Zip: TEMECULA, CA 92590
Region: STATE
Facility Status: Completed - Case Closed
Status Date: 07/25/2014
Global Id: T10000010404
Lead Agency: RIVERSIDE COUNTY LOP
Lead Agency Case Number: CO0048073
Latitude: 33.51899
Longitude: -117.16674
Case Type: Cleanup Program Site
Case Worker: SCB
Local Agency: RIVERSIDE COUNTY LOP
RB Case Number: Not reported
File Location: All Files are on GeoTracker or in the Local Agency Database
Potential Media Affected: Soil
Potential Contaminants of Concern: Waste Oil / Motor / Hydraulic / Lubricating
Site History: Not reported

[Click here to access the California GeoTracker records for this facility:](#)

CERS:
Name: M&M TIRE
Address: 41670 WINCHESTER RD, SUITE A
City,State,Zip: TEMECULA, CA 92590
Site ID: 422657
CERS ID: T10000010404
CERS Description: Cleanup Program Site

Affiliation:
Affiliation Type Desc: Local Agency Caseworker
Entity Name: SHARON BOLTINGHOUSE - RIVERSIDE COUNTY LOP
Entity Title: Not reported
Affiliation Address: 3880 LEMON ST SUITE 200

Map ID
Direction
Distance
Elevation

MAP FINDINGS

Site

Database(s)

EDR ID Number
EPA ID Number

M&M TIRE (Continued)

S120762623

Affiliation City: RIVERSIDE
Affiliation State: CA
Affiliation Country: Not reported
Affiliation Zip: Not reported
Affiliation Phone: 9519558980

BP293 CDF STATION #12
East 28330 MERCEDES ST
1/4-1/2 TEMECULA, CA 92590
0.375 mi.
1981 ft. Site 1 of 2 in cluster BP

LUST S103820965
N/A

Actual: LUST REG 9:
1019 ft. Region: 9
Focus Map: Status: Preliminary site assessment underway
8 Case Number: 9UT2959
Local Case: 94-144
Substance: Diesel
Qty Leaked: Not reported
Abate Method: Not reported
Local Agency: Riverside
How Found: Tank Closure
How Stopped: Close Tank
Source: Unknown
Cause: Unknown
Lead Agency: Local Agency
Case Type: Soil only
Date Found: 01/21/1994
Date Stopped: 01/21/1994
Confirm Date: / /
Submit Workplan: Not reported
Prelim Assess: 03/01/1994
Desc Pollution: Not reported
Remed Plan: / /
Remed Action: Not reported
Began Monitor: Not reported
Release Date: 02/24/1994
Enforce Date: Not reported
Closed Date: Not reported
Enforce Type: Not reported
Pilot Program: LOP
Basin Number: 902.32
GW Depth: Not reported
Beneficial Use: BUMUN
NPDES Number: Not reported
Priority: Not reported
File Dispn: File discarded, case closed
Interim Remedial Actions: Yes
Cleanup and Abatement order Number: Not reported
Waste Discharge Requirement Number: Not reported

Map ID
Direction
Distance
Elevation

MAP FINDINGS

Site

Database(s)

EDR ID Number
EPA ID Number

BP294 **TEMECULA FOREST FIRE STATION**
East **28330 MERCEDES STREET**
1/4-1/2 **TEMECULA, CA 92390**
0.375 mi.
1981 ft. **Site 2 of 2 in cluster BP**

LUST **S102426445**
HIST UST **N/A**
HIST CORTESE
CERS

Actual:
1019 ft.

Focus Map:
8

LUST:
Name: CDF STATION #12
Address: 28330 MERCEDES ST
City,State,Zip: TEMECULA, CA 92590
Lead Agency: RIVERSIDE COUNTY LOP
Case Type: LUST Cleanup Site
Geo Track: http://geotracker.waterboards.ca.gov/profile_report.asp?global_id=T0606501136
Global Id: T0606501136
Latitude: 33.4967498909018
Longitude: -117.150124430671
Status: Completed - Case Closed
Status Date: 08/18/2006
Case Worker: RIV
RB Case Number: 9UT2959
Local Agency: RIVERSIDE COUNTY LOP
File Location: Not reported
Local Case Number: 94144
Potential Media Affect: Soil
Potential Contaminants of Concern: Diesel
Site History: Not reported

LUST:
Global Id: T0606501136
Contact Type: Local Agency Caseworker
Contact Name: Riverside County LOP
Organization Name: RIVERSIDE COUNTY LOP
Address: 3880 LEMON ST SUITE 200
City: RIVERSIDE
Email: Not reported
Phone Number: 9519558980

LUST:
Global Id: T0606501136
Action Type: Other
Date: 01/21/1994
Action: Leak Discovery

Global Id: T0606501136
Action Type: ENFORCEMENT
Date: 08/18/2006
Action: Closure/No Further Action Letter

Global Id: T0606501136
Action Type: ENFORCEMENT
Date: 08/17/2006
Action: File review - #RCDEH Upload Site File 2/23/2011

Global Id: T0606501136
Action Type: Other
Date: 01/21/1994
Action: Leak Stopped

Global Id: T0606501136

Map ID
Direction
Distance
Elevation

MAP FINDINGS

Site

Database(s)

EDR ID Number
EPA ID Number

TEMECULA FOREST FIRE STATION (Continued)

S102426445

Action Type: ENFORCEMENT
Date: 03/05/2003
Action: Technical Correspondence / Assistance / Other

Global Id: T0606501136
Action Type: Other
Date: 02/24/1994
Action: Leak Reported

LUST:

Global Id: T0606501136
Status: Open - Case Begin Date
Status Date: 01/21/1994

Global Id: T0606501136
Status: Open - Site Assessment
Status Date: 03/01/1994

Global Id: T0606501136
Status: Completed - Case Closed
Status Date: 08/18/2006

RIVERSIDE CO. LUST:

Name: CDF STATION #12
Address: 28330 MERCEDES ST
City,State,Zip: TEMECULA, CA
Region: RIVERSIDE
Facility ID: 94144
Employee: Shurlow-LOP
Site Closed: Yes
Case Type: Drinking Water Aquifer affected
Facility Status: closed/action completed
Casetype Decode: An Aquifer used for Drinking Water supply has been contaminated.
Fstatus Decode: Closed/Action completed

HIST UST:

Name: TEMECULA FOREST FIRE STATION
Address: 28330 MERCEDES STREET
City,State,Zip: TEMECULA, CA 92390
File Number: 0001F5CB
URL: <http://geotracker.waterboards.ca.gov/ustpdfs/pdf/0001F5CB.pdf>
Region: Not reported
Facility ID: Not reported
Facility Type: Not reported
Other Type: Not reported
Contact Name: Not reported
Telephone: Not reported
Owner Name: Not reported
Owner Address: Not reported
Owner City,St,Zip: Not reported
Total Tanks: Not reported

Tank Num: Not reported
Container Num: Not reported
Year Installed: Not reported

Map ID
Direction
Distance
Elevation

MAP FINDINGS

Site

Database(s)

EDR ID Number
EPA ID Number

TEMECULA FOREST FIRE STATION (Continued)

S102426445

Tank Capacity: Not reported
Tank Used for: Not reported
Type of Fuel: Not reported
Container Construction Thickness: Not reported
Leak Detection: Not reported

Tank Num: Not reported
Container Num: Not reported
Year Installed: Not reported
Tank Capacity: Not reported
Tank Used for: Not reported
Type of Fuel: Not reported
Container Construction Thickness: Not reported
Leak Detection: Not reported

[Click here for Geo Tracker PDF:](#)

HIST CORTESE:

edr_fname: CDF STA 12
edr_fadd1: 28330 MERCEDES
City,State,Zip: TEMECULA, CA 92390
Region: CORTESE
Facility County Code: 33
Reg By: LTNKA
Reg Id: 9UT2959

CERS:

Name: CDF STATION #12
Address: 28330 MERCEDES ST
City,State,Zip: TEMECULA, CA 92590
Site ID: 215894
CERS ID: T0606501136
CERS Description: Leaking Underground Storage Tank Cleanup Site

Affiliation:

Affiliation Type Desc: Local Agency Caseworker
Entity Name: Riverside County LOP - RIVERSIDE COUNTY LOP
Entity Title: Not reported
Affiliation Address: 3880 LEMON ST SUITE 200
Affiliation City: RIVERSIDE
Affiliation State: CA
Affiliation Country: Not reported
Affiliation Zip: Not reported
Affiliation Phone: 9519558980

BQ295 HONDA OF TEMECULA
NNE 27500 JEFFERSON
1/4-1/2 TEMECULA, CA 92390
0.434 mi.
2293 ft. Site 1 of 3 in cluster BQ

LUST S104574496
HIST CORTESE N/A
CERS

Actual: LUST:
1039 ft. Name: HONDA OF TEMECULA
Focus Map: Address: 27500 JEFFERSON AVE
5 City,State,Zip: TEMECULA, CA 92590
Lead Agency: SAN DIEGO RWQCB (REGION 9)

Map ID
Direction
Distance
Elevation

MAP FINDINGS

Site

Database(s)

EDR ID Number
EPA ID Number

HONDA OF TEMECULA (Continued)

S104574496

Case Type: LUST Cleanup Site
Geo Track: http://geotracker.waterboards.ca.gov/profile_report.asp?global_id=T0606501139
Global Id: T0606501139
Latitude: 33.519482
Longitude: -117.162508
Status: Completed - Case Closed
Status Date: 04/05/2004
Case Worker: Not reported
RB Case Number: 9UT3405
Local Agency: RIVERSIDE COUNTY LOP
File Location: Not reported
Local Case Number: Not reported
Potential Media Affect: Aquifer used for drinking water supply
Potential Contaminants of Concern: Gasoline
Site History: Not reported

LUST:

Global Id: T0606501139
Contact Type: Local Agency Caseworker
Contact Name: Riverside County LOP
Organization Name: RIVERSIDE COUNTY LOP
Address: 3880 LEMON ST SUITE 200
City: RIVERSIDE
Email: Not reported
Phone Number: 9519558980

LUST:

Global Id: T0606501139
Action Type: Other
Date: 01/24/1996
Action: Leak Discovery

Global Id: T0606501139
Action Type: Other
Date: 01/10/1996
Action: Leak Stopped

Global Id: T0606501139
Action Type: Other
Date: 01/29/1996
Action: Leak Reported

Global Id: T0606501139
Action Type: ENFORCEMENT
Date: 12/01/1999
Action: * Historical Enforcement

Global Id: T0606501139
Action Type: ENFORCEMENT
Date: 01/19/2004
Action: File review - #RCDEH uploaded site file 4/1/2015

Global Id: T0606501139
Action Type: ENFORCEMENT
Date: 01/20/2004
Action: Referral to Regional Board

Map ID
Direction
Distance
Elevation

MAP FINDINGS

Site

Database(s)

EDR ID Number
EPA ID Number

HONDA OF TEMECULA (Continued)

S104574496

Global Id: T0606501139
Action Type: ENFORCEMENT
Date: 03/05/2003
Action: Technical Correspondence / Assistance / Other

Global Id: T0606501139
Action Type: ENFORCEMENT
Date: 04/05/2004
Action: Closure/No Further Action Letter

Global Id: T0606501139
Action Type: ENFORCEMENT
Date: 08/01/2003
Action: Technical Correspondence / Assistance / Other

LUST:

Global Id: T0606501139
Status: Open - Case Begin Date
Status Date: 01/10/1996

Global Id: T0606501139
Status: Open - Site Assessment
Status Date: 01/29/1996

Global Id: T0606501139
Status: Open - Remediation
Status Date: 08/11/1998

Global Id: T0606501139
Status: Completed - Case Closed
Status Date: 04/05/2004

RIVERSIDE CO. LUST:

Name: HONDA OF TEMECULA
Address: 27500 JEFFERSON AVE
City,State,Zip: TEMECULA, CA
Region: RIVERSIDE
Facility ID: 96075
Employee: Winters
Site Closed: Referred to Water Board
Case Type: Drinking Water Aquifer affected
Facility Status: 0
Casetype Decode: An Aquifer used for Drinking Water supply has been contaminated.
Fstatus Decode: Not reported

HIST CORTESE:

edr_fname: HONDA OF TEMECULA
edr_fadd1: 27500 JEFFERSON
City,State,Zip: TEMECULA, CA 92390
Region: CORTESE
Facility County Code: 33
Reg By: LTNKA
Reg Id: 9UT3405

Map ID
Direction
Distance
Elevation

MAP FINDINGS

Site

Database(s)

EDR ID Number
EPA ID Number

HONDA OF TEMECULA (Continued)

S104574496

CERS:

Name: HONDA OF TEMECULA
Address: 27500 JEFFERSON AVE
City,State,Zip: TEMECULA, CA 92590
Site ID: 235120
CERS ID: T0606501139
CERS Description: Leaking Underground Storage Tank Cleanup Site

Affiliation:

Affiliation Type Desc: Local Agency Caseworker
Entity Name: Riverside County LOP - RIVERSIDE COUNTY LOP
Entity Title: Not reported
Affiliation Address: 3880 LEMON ST SUITE 200
Affiliation City: RIVERSIDE
Affiliation State: CA
Affiliation Country: Not reported
Affiliation Zip: Not reported
Affiliation Phone: 9519558980

BQ296 STAYBRIDGE SUITES TEMECULA
NNE 27500 JEFFERSON AVE
1/4-1/2 TEMECULA, CA 92590
0.434 mi.
2293 ft. Site 2 of 3 in cluster BQ

LUST S100864192
NPDES N/A
CERS

Actual:
1039 ft.

LUST REG 9:

Focus Map:
5

Region: 9
Status: Remediation Plan
Case Number: 9UT3405
Local Case: 96-075
Substance: Gasoline
Qty Leaked: Not reported
Abate Method: Not reported
Local Agency: Riverside
How Found: Tank Closure
How Stopped: Close Tank
Source: Tank
Cause: Not reported
Lead Agency: Local Agency
Case Type: Aquifer affected
Date Found: 01/24/1996
Date Stopped: 01/10/1996
Confirm Date: / /
Submit Workplan: 1/29/96
Prelim Assess: / /
Desc Pollution: Not reported
Remed Plan: 08/11/1998
Remed Action: Not reported
Began Monitor: Not reported
Release Date: 01/29/1996
Enforce Date: 12/1/99
Closed Date: Not reported
Enforce Type: Cleanup and Abatement Orders
Pilot Program: LOP
Basin Number: 902.33
GW Depth: 22
Beneficial Use: MUNBU

Map ID
Direction
Distance
Elevation

MAP FINDINGS

Site

Database(s)

EDR ID Number
EPA ID Number

STAYBRIDGE SUITES TEMECULA (Continued)

S100864192

NPDES Number: Not reported
Priority: Medium priority
File Disp: Not reported
Interim Remedial Actions: Not reported
Cleanup and Abatement order Number: 99-198
Waste Discharge Requirement Number: Not reported

NPDES:

Name: STAYBRIDGE SUITES TEMECULA
Address: 27500 JEFFERSON AVE
City,State,Zip: TEMECULA, CA 92590
Facility Status: Active
NPDES Number: CAS000002
Region: 9
Agency Number: 0
Regulatory Measure ID: 502080
Place ID: Not reported
Order Number: 2009-0009-DWQ
WDID: 9 33C385012
Regulatory Measure Type: Enrollee
Program Type: Construction
Adoption Date Of Regulatory Measure: Not reported
Effective Date Of Regulatory Measure: 10/23/2018
Termination Date Of Regulatory Measure: Not reported
Expiration Date Of Regulatory Measure: Not reported
Discharge Address: 4255 dean martin drive
Discharge Name: Heritage Inn of Temecula LLC
Discharge City: Las Vegas
Discharge State: Nevada
Discharge Zip: 89103
Status: Not reported
Status Date: Not reported
Operator Name: Not reported
Operator Address: Not reported
Operator City: Not reported
Operator State: Not reported
Operator Zip: Not reported

Name: STAYBRIDGE SUITES TEMECULA
Address: 27500 JEFFERSON AVE
City,State,Zip: TEMECULA, CA 92590
Facility Status: Not reported
NPDES Number: Not reported
Region: Not reported
Agency Number: Not reported
Regulatory Measure ID: Not reported
Place ID: Not reported
Order Number: Not reported
WDID: 9 33C385012
Regulatory Measure Type: Construction
Program Type: Not reported
Adoption Date Of Regulatory Measure: Not reported
Effective Date Of Regulatory Measure: Not reported
Termination Date Of Regulatory Measure: Not reported
Expiration Date Of Regulatory Measure: Not reported
Discharge Address: Not reported
Discharge Name: Not reported

Map ID
 Direction
 Distance
 Elevation

MAP FINDINGS

Site

Database(s)

EDR ID Number
 EPA ID Number

STAYBRIDGE SUITES TEMECULA (Continued)

S100864192

Discharge City: Not reported
 Discharge State: Not reported
 Discharge Zip: Not reported
 Status: Active
 Status Date: 10/23/2018
 Operator Name: Heritage Inn of Temecula LLC
 Operator Address: 4255 dean martin drive
 Operator City: Las Vegas
 Operator State: Nevada
 Operator Zip: 89103

CERS:

Name: STAYBRIDGE SUITES TEMECULA
 Address: 27500 JEFFERSON AVE
 City,State,Zip: TEMECULA, CA 92590
 Site ID: 543270
 CERS ID: 867643
 CERS Description: Construction Storm Water

Affiliation:

Affiliation Type Desc: Owner/Operator
 Entity Name: Heritage Inn of Temecula LLC
 Entity Title: Operator
 Affiliation Address: 4255 dean martin drivesuite J
 Affiliation City: Las Vegas
 Affiliation State: NV
 Affiliation Country: Not reported
 Affiliation Zip: 89103
 Affiliation Phone: Not reported

BR297 ARCO FACILITY #5500
NNE 4155 WINCHESTER
1/4-1/2 TEMECULA, CA 90082
0.440 mi.
2321 ft. Site 1 of 2 in cluster BR

Notify 65 S100179346
N/A

Actual: NOTIFY 65:
1035 ft. Date Reported: Not reported
Focus Map: Staff Initials: Not reported
5 Board File Number: Not reported
 Facility Type: Not reported
 Discharge Date: Not reported
 Issue Date: Not reported
 Incident Description: Not reported

BS298
NNE 27403 JEFFERSON AVENUE
1/4-1/2 TEMECULA, CA 92590
0.440 mi.
2323 ft. Site 1 of 2 in cluster BS

CPS-SLIC S106519080
N/A

Actual: SLIC REG 9:
1039 ft. Name: Not reported
Focus Map: Address: 27403 JEFFERSON AVENUE
5 City: TEMECULA

Map ID
Direction
Distance
Elevation

MAP FINDINGS

Site

Database(s)

EDR ID Number
EPA ID Number

(Continued)

S106519080

Region: 9
Facility Type: Not reported
Status: Open
Sort Code: 20-0454.05
Waste Discharger Id: 9 000454N02
Local Case Num: 2093800
Responsible Party: DUTCH DRY CLEANERS
Category: ENFORCEMENT
Class: SLIC
Order Number: Not reported
File Number: 1
Date Entered: 03/2002
End Date: Not reported
Archive Box #: 0
Archive Box Storage: Not reported
Archive Box Storage Location: Not reported
Remarks: Not reported

Name: Not reported
Address: 27403 JEFFERSON AVENUE
City: TEMECULA
Region: 9
Facility Type: Not reported
Status: Open
Sort Code: 20-0454.051
Waste Discharger Id: 9 000454N02
Local Case Num: 2093800
Responsible Party: DUTCH DRY CLEANERS
Category: ENF. REPORT
Class: SLIC
Order Number: Not reported
File Number: 1
Date Entered: 03/2002
End Date: Not reported
Archive Box #: 0
Archive Box Storage: Not reported
Archive Box Storage Location: Not reported
Remarks: Not reported

BS299 **DUTCH DRY CLEANERS**
NNE **27403-27537 JEFFERSON AVENUE**
1/4-1/2 **TEMECULA, CA 92590**
0.440 mi.
2323 ft. **Site 2 of 2 in cluster BS**

CPS-SLIC **S106484226**
CERS **N/A**

Actual: CPS-SLIC:
1039 ft. Name: DUTCH DRY CLEANERS
Focus Map: Address: 27403-27537 JEFFERSON AVENUE
5 City,State,Zip: TEMECULA, CA 92590
Region: STATE
Facility Status: **Completed - Case Closed**
Status Date: 09/03/2015
Global Id: SL209384235
Lead Agency: SAN DIEGO RWQCB (REGION 9)
Lead Agency Case Number: Not reported
Latitude: 33.5178060197082
Longitude: -117.163814306259
Case Type: Cleanup Program Site

Map ID
Direction
Distance
Elevation

MAP FINDINGS

Site

Database(s)

EDR ID Number
EPA ID Number

DUTCH DRY CLEANERS (Continued)

S106484226

Case Worker: CQC
Local Agency: Not reported
RB Case Number: 2093800
File Location: Regional Board
Potential Media Affected: Aquifer used for drinking water supply
Potential Contaminants of Concern: Not reported
Site History: -operating dry cleaner in retail center -Temecula relies heavily on GW for DW, well #121 ~0.5 mi SW of the site -elev ~1,020 msl, topographic trend NW-SE, near confluence of drainages -GW @ 10-20 bgs, flow to SW @ 0.0014-0.0018 ft/ft, toward Murrieta Creek -silt, clayey silt to 8 to 14.5 bgs, underlain by medium to coarse sand (waterbearing) -site in Murrieta HA (902.30) in Santa Margarita HU (902), near boundary for 902.22 -ownership has changed since 2002 assessment Aug 99: Phase II SA: 3 borings, samples @5 intervals up to 44 ug/kg PCE -GW @26-35 bg, B1 max conc. PCE=169.8, TCE=44, t-DCE=153.4, c-DCE=2.0 ug/L -6 addl borings % 6 MW, 6 soil samples, PCE in two borings to 64 ug/kg, TCE, t-DCE; -GW samples PCE to 272 ug/L, MW6 had highest conc. >source area well Oct 15-18, 01: addl SA: 8 borings, 1 MW, vapor survey Jul 10-14, 06: 18 DP borings; GW: VOCs in all 18 samples

Click here to access the California GeoTracker records for this facility:

CERS:

Name: DUTCH DRY CLEANERS
Address: 27403-27537 JEFFERSON AVENUE
City,State,Zip: TEMECULA, CA 92590
Site ID: 252986
CERS ID: SL209384235
CERS Description: Cleanup Program Site

Affiliation:

Affiliation Type Desc: Regional Board Caseworker
Entity Name: CHARLES Q. CHENG - SAN DIEGO RWQCB (REGION 9)
Entity Title: Not reported
Affiliation Address: 2375 NORTHSIDE DRIVE, SUITE 100
Affiliation City: SAN DIEGO
Affiliation State: CA
Affiliation Country: Not reported
Affiliation Zip: Not reported
Affiliation Phone: 6195213359

BT300 ARCO #3012
ENE 27641 YNEZ RD
1/4-1/2 TEMECULA, CA 0
0.443 mi.
2339 ft. Site 1 of 2 in cluster BT

LUST S104735564
WDS N/A

Actual: LUST REG 9:
1026 ft. Region: 9
Focus Map: Status: Remedial action (cleanup) Underway
6 Case Number: 9UT1031
Local Case: 88-778
Substance: Misc. Motor Vehicle Fuels
Qty Leaked: Not reported
Abate Method: VEGT
Local Agency: Riverside

Map ID
Direction
Distance
Elevation

MAP FINDINGS

Site

Database(s)

EDR ID Number
EPA ID Number

ARCO #3012 (Continued)

S104735564

How Found: Not reported
How Stopped: Not reported
Source: Not reported
Cause: Not reported
Lead Agency: Regional Board
Case Type: Aquifer affected
Date Found: / /
Date Stopped: / /
Confirm Date: / /
Submit Workplan: Not reported
Prelim Assess: 08/19/1988
Desc Pollution: Not reported
Remed Plan: / /
Remed Action: 2/20/01
Began Monitor: Not reported
Release Date: 08/19/1988
Enforce Date: 7/25/90
Closed Date: Not reported
Enforce Type: WDR
Pilot Program: UST
Basin Number: 902.32
GW Depth: 10'
Beneficial Use: BUMUN
NPDES Number: 96-41
Priority: 1A
File Dispn: Not reported
Interim Remedial Actions: Yes
Cleanup and Abatement order Number: Not reported
Waste Discharge Requirement Number: 91-094

WDS:

Name: ARCO #3012
Address: 27641 YNEZ RD
City: TEMECULA
Facility ID: San Diego 000001170
Facility Type: Other - Does not fall into the category of Municipal/Domestic, Industrial, Agricultural or Solid Waste (Class I, II or III)
Facility Status: Active - Any facility with a continuous or seasonal discharge that is under Waste Discharge Requirements.
NPDES Number: Not reported
Subregion: 9
Facility Telephone: Not reported
Facility Contact: MARCI RICHARDS/CAROL FARR
Agency Name: ATLANTIC RICHFIELD CO.
Agency Address: 4 CENTERPOINTE DR
Agency City,St,Zip: LA PALMA 906231066
Agency Contact: ANTHONY BROWN
Agency Telephone: 9096792659
Agency Type: Private
SIC Code: 5541
SIC Code 2: Not reported
Primary Waste Type: Inert/Influent or Solid Wastes that do not contain soluble pollutants or organic wastes and have little adverse impact on water quality. Such wastes could cause turbidity and siltation. Uncontaminated soils, rubble and concrete are examples of this category.
Primary Waste: MISCEL
Waste Type2: Not reported

Map ID
 Direction
 Distance
 Elevation

MAP FINDINGS

Site

Database(s)

EDR ID Number
 EPA ID Number

ARCO #3012 (Continued)

S104735564

Waste2: Miscellaneous (Includes wastes from dewatering, recreational lake overflow, swimming pool wastes, water ride wastewater, ground water seepage and other wastes of this type)

Primary Waste Type: Inert/Influent or Solid Wastes that do not contain soluble pollutants or organic wastes and have little adverse impact on water quality. Such wastes could cause turbidity and siltation. Uncontaminated soils, rubble and concrete are examples of this category.

Secondary Waste: Not reported

Secondary Waste Type: Not reported

Design Flow: 0

Baseline Flow: 0

Reclamation: Not reported

POTW: Not reported

Treat To Water: Minor Threat to Water Quality. A violation of a regional board order should cause a relatively minor impairment of beneficial uses compared to a major or minor threat. Not: All nurds without a TTWQ will be considered a minor threat to water quality unless coded at a higher Level. A Zero (0) may be used to code those NURDS that are found to represent no threat to water quality.

Complexity: Category B - Any facility having a physical, chemical, or biological waste treatment system (except for septic systems with subsurface disposal), or any Class II or III disposal site, or facilities without treatment systems that are complex, such as marinas with petroleum products, solid wastes, and sewage pump out facilities.

BT301 ARCO SERVICE STATION #3012
ENE 27641 YNEZ RANCHO ROAD
1/4-1/2 TEMECULA, CA 90082
0.443 mi.
2339 ft. Site 2 of 2 in cluster BT

LUST S100231600
ENF N/A
HAZNET
HIST CORTESE
Notify 65
CIWQS
CERS

Actual:
1026 ft.

Focus Map:
6

LUST:

Name: ARCO #3012

Address: 27641 YNEZ RD

City,State,Zip: TEMECULA, CA 92590

Lead Agency: SAN DIEGO RWQCB (REGION 9)

Case Type: LUST Cleanup Site

Geo Track: http://geotracker.waterboards.ca.gov/profile_report.asp?global_id=T0606501111

Global Id: T0606501111

Latitude: 33.5032672887946

Longitude: -117.149386703968

Status: Completed - Case Closed

Status Date: 05/07/2012

Case Worker: SM

RB Case Number: 9UT1031

Local Agency: Not reported

File Location: Regional Board

Local Case Number: Not reported

Potential Media Affect: Aquifer used for drinking water supply

Potential Contaminants of Concern: Gasoline

Site History: This site is enrolled under general WDR R9-2008-0138 for reinjection of treated groundwater from a VOC cleanup site. Environmental assessment and remediation activities related to petroleum hydrocarbon impact in soil and groundwater have been in progress at the site since approximately 1987. Environmental activities at the site since 1999 have include completion of assessment, initiation of

Map ID
Direction
Distance
Elevation

MAP FINDINGS

Site

Database(s)

EDR ID Number
EPA ID Number

ARCO SERVICE STATION #3012 (Continued)

S100231600

soil and groundwater remediation and preparation of a site conceptual model and a corrective action plan. For more information see the Quarterly Report for WDR General Permit under the Site Documents tab.

LUST:

Global Id: T0606501111
Contact Type: Regional Board Caseworker
Contact Name: SEAN MCCLAIN
Organization Name: SAN DIEGO RWQCB (REGION 9)
Address: 2375 NORTHSIDE DRIVE, SUITE 100
City: SAN DIEGO
Email: sean.mcclain@waterboards.ca.gov
Phone Number: 6195213374

LUST:

Global Id: T0606501111
Action Type: ENFORCEMENT
Date: 06/29/2005
Action: Site Visit / Inspection / Sampling

Global Id: T0606501111
Action Type: ENFORCEMENT
Date: 06/28/2006
Action: Site Visit / Inspection / Sampling

Global Id: T0606501111
Action Type: ENFORCEMENT
Date: 08/26/2005
Action: * Verbal Communication

Global Id: T0606501111
Action Type: ENFORCEMENT
Date: 06/20/2006
Action: Site Visit / Inspection / Sampling

Global Id: T0606501111
Action Type: ENFORCEMENT
Date: 01/31/2001
Action: Referral to Regional Board - #Riverside County Case File

Global Id: T0606501111
Action Type: RESPONSE
Date: 11/17/2003
Action: Corrective Action Plan / Remedial Action Plan

Global Id: T0606501111
Action Type: RESPONSE
Date: 06/30/2003
Action: Soil and Water Investigation Report

Global Id: T0606501111
Action Type: RESPONSE
Date: 04/30/2004
Action: Monitoring Report - Quarterly

Global Id: T0606501111
Action Type: RESPONSE

Map ID
Direction
Distance
Elevation

MAP FINDINGS

Site

Database(s)

EDR ID Number
EPA ID Number

ARCO SERVICE STATION #3012 (Continued)

S100231600

Date: 10/30/2003
Action: Corrective Action Plan / Remedial Action Plan

Global Id: T0606501111
Action Type: RESPONSE
Date: 10/30/2003
Action: Other Report / Document

Global Id: T0606501111
Action Type: RESPONSE
Date: 07/31/2004
Action: Monitoring Report - Quarterly

Global Id: T0606501111
Action Type: RESPONSE
Date: 03/23/2004
Action: Other Report / Document

Global Id: T0606501111
Action Type: RESPONSE
Date: 03/08/2004
Action: Other Report / Document

Global Id: T0606501111
Action Type: RESPONSE
Date: 10/31/2004
Action: Monitoring Report - Quarterly

Global Id: T0606501111
Action Type: RESPONSE
Date: 01/31/2005
Action: Monitoring Report - Quarterly

Global Id: T0606501111
Action Type: RESPONSE
Date: 10/31/2004
Action: Monitoring Report - Quarterly

Global Id: T0606501111
Action Type: RESPONSE
Date: 11/02/2004
Action: Remedial Progress Report

Global Id: T0606501111
Action Type: RESPONSE
Date: 04/30/2005
Action: Monitoring Report - Quarterly

Global Id: T0606501111
Action Type: ENFORCEMENT
Date: 11/17/2003
Action: Notice of Public Hearing / Board Action

Global Id: T0606501111
Action Type: Other
Date: 08/19/1988
Action: Leak Stopped

Map ID
Direction
Distance
Elevation

MAP FINDINGS

Site

Database(s)

EDR ID Number
EPA ID Number

ARCO SERVICE STATION #3012 (Continued)

S100231600

Global Id:	T0606501111
Action Type:	RESPONSE
Date:	02/24/2008
Action:	Unknown
Global Id:	T0606501111
Action Type:	RESPONSE
Date:	01/31/2005
Action:	Monitoring Report - Quarterly
Global Id:	T0606501111
Action Type:	RESPONSE
Date:	10/30/2004
Action:	Monitoring Report - Quarterly
Global Id:	T0606501111
Action Type:	RESPONSE
Date:	01/30/2005
Action:	Monitoring Report - Quarterly
Global Id:	T0606501111
Action Type:	RESPONSE
Date:	04/30/2005
Action:	Remedial Progress Report
Global Id:	T0606501111
Action Type:	RESPONSE
Date:	11/02/2004
Action:	Remedial Progress Report
Global Id:	T0606501111
Action Type:	RESPONSE
Date:	03/27/2012
Action:	Correspondence
Global Id:	T0606501111
Action Type:	REMEDIATION
Date:	01/01/2001
Action:	Pump & Treat (P&T) Groundwater
Global Id:	T0606501111
Action Type:	REMEDIATION
Date:	10/16/1993
Action:	Excavation
Global Id:	T0606501111
Action Type:	REMEDIATION
Date:	04/20/2007
Action:	Soil Vapor Extraction (SVE)
Global Id:	T0606501111
Action Type:	REMEDIATION
Date:	06/20/2002
Action:	Pump & Treat (P&T) Groundwater
Global Id:	T0606501111
Action Type:	REMEDIATION

Map ID
Direction
Distance
Elevation

MAP FINDINGS

Site

Database(s)

EDR ID Number
EPA ID Number

ARCO SERVICE STATION #3012 (Continued)

S100231600

Date: 03/17/1992
Action: Soil Vapor Extraction (SVE)

Global Id: T0606501111
Action Type: REMEDIATION
Date: 07/01/2009
Action: Pump & Treat (P&T) Groundwater

Global Id: T0606501111
Action Type: REMEDIATION
Date: 01/16/2001
Action: Free Product Removal

Global Id: T0606501111
Action Type: REMEDIATION
Date: 01/20/2009
Action: Pump & Treat (P&T) Groundwater

Global Id: T0606501111
Action Type: REMEDIATION
Date: 10/01/2009
Action: Pump & Treat (P&T) Groundwater

Global Id: T0606501111
Action Type: ENFORCEMENT
Date: 03/14/2008
Action: Staff Letter

Global Id: T0606501111
Action Type: ENFORCEMENT
Date: 02/25/2008
Action: Verbal Enforcement

Global Id: T0606501111
Action Type: ENFORCEMENT
Date: 04/05/2012
Action: Notification - Public Notice of Case Closure

Global Id: T0606501111
Action Type: ENFORCEMENT
Date: 04/05/2012
Action: Notification - Fee Title Owners Notice

Global Id: T0606501111
Action Type: ENFORCEMENT
Date: 05/07/2012
Action: Closure/No Further Action Letter

Global Id: T0606501111
Action Type: RESPONSE
Date: 01/30/2007
Action: Monitoring Report - Quarterly

Global Id: T0606501111
Action Type: RESPONSE
Date: 10/30/2006
Action: Monitoring Report - Quarterly

Map ID
Direction
Distance
Elevation

MAP FINDINGS

Site

Database(s)

EDR ID Number
EPA ID Number

ARCO SERVICE STATION #3012 (Continued)

S100231600

Global Id: T0606501111
Action Type: RESPONSE
Date: 01/30/2007
Action: Monitoring Report - Quarterly

Global Id: T0606501111
Action Type: RESPONSE
Date: 10/30/2007
Action: Monitoring Report - Quarterly

Global Id: T0606501111
Action Type: RESPONSE
Date: 04/30/2008
Action: Monitoring Report - Quarterly

Global Id: T0606501111
Action Type: RESPONSE
Date: 07/30/2008
Action: Monitoring Report - Quarterly

Global Id: T0606501111
Action Type: RESPONSE
Date: 07/30/2005
Action: Monitoring Report - Quarterly

Global Id: T0606501111
Action Type: RESPONSE
Date: 10/30/2005
Action: Monitoring Report - Quarterly

Global Id: T0606501111
Action Type: RESPONSE
Date: 01/30/2006
Action: Monitoring Report - Quarterly

Global Id: T0606501111
Action Type: RESPONSE
Date: 04/30/2005
Action: Monitoring Report - Quarterly

Global Id: T0606501111
Action Type: RESPONSE
Date: 10/30/2005
Action: Monitoring Report - Quarterly

Global Id: T0606501111
Action Type: RESPONSE
Date: 01/30/2006
Action: Monitoring Report - Quarterly

Global Id: T0606501111
Action Type: RESPONSE
Date: 04/30/2005
Action: Monitoring Report - Quarterly

Global Id: T0606501111
Action Type: RESPONSE

Map ID
Direction
Distance
Elevation

MAP FINDINGS

Site

Database(s)

EDR ID Number
EPA ID Number

ARCO SERVICE STATION #3012 (Continued)

S100231600

Date: 04/30/2006
Action: Monitoring Report - Quarterly

Global Id: T0606501111
Action Type: RESPONSE
Date: 01/30/2007
Action: Monitoring Report - Quarterly

Global Id: T0606501111
Action Type: RESPONSE
Date: 10/30/2006
Action: Monitoring Report - Quarterly

Global Id: T0606501111
Action Type: RESPONSE
Date: 07/30/2006
Action: Remedial Progress Report

Global Id: T0606501111
Action Type: RESPONSE
Date: 07/30/2005
Action: Monitoring Report - Quarterly

Global Id: T0606501111
Action Type: ENFORCEMENT
Date: 04/20/2005
Action: * Verbal Communication

Global Id: T0606501111
Action Type: ENFORCEMENT
Date: 10/23/2002
Action: Site Visit / Inspection / Sampling

Global Id: T0606501111
Action Type: ENFORCEMENT
Date: 09/17/2003
Action: * Verbal Communication

Global Id: T0606501111
Action Type: ENFORCEMENT
Date: 09/10/2003
Action: * Verbal Communication

Global Id: T0606501111
Action Type: ENFORCEMENT
Date: 02/07/2006
Action: File review

Global Id: T0606501111
Action Type: ENFORCEMENT
Date: 10/22/2002
Action: Site Visit / Inspection / Sampling

Global Id: T0606501111
Action Type: Other
Date: 08/19/1988
Action: Leak Reported

Map ID
Direction
Distance
Elevation

MAP FINDINGS

Site

Database(s)

EDR ID Number
EPA ID Number

ARCO SERVICE STATION #3012 (Continued)

S100231600

Global Id: T0606501111
Action Type: RESPONSE
Date: 04/30/2007
Action: Monitoring Report - Quarterly

Global Id: T0606501111
Action Type: RESPONSE
Date: 07/30/2007
Action: Monitoring Report - Quarterly

Global Id: T0606501111
Action Type: RESPONSE
Date: 01/30/2008
Action: Monitoring Report - Quarterly

Global Id: T0606501111
Action Type: RESPONSE
Date: 04/30/2008
Action: Monitoring Report - Quarterly

Global Id: T0606501111
Action Type: RESPONSE
Date: 04/30/2006
Action: Remedial Progress Report

Global Id: T0606501111
Action Type: RESPONSE
Date: 04/30/2006
Action: Monitoring Report - Quarterly

Global Id: T0606501111
Action Type: RESPONSE
Date: 10/30/2006
Action: NPDES / WDR Reports

Global Id: T0606501111
Action Type: RESPONSE
Date: 07/31/2006
Action: Monitoring Report - Quarterly

Global Id: T0606501111
Action Type: ENFORCEMENT
Date: 07/25/1990
Action: * Historical Enforcement

Global Id: T0606501111
Action Type: ENFORCEMENT
Date: 05/27/2009
Action: Staff Letter

Global Id: T0606501111
Action Type: RESPONSE
Date: 04/30/2007
Action: Monitoring Report - Quarterly

Global Id: T0606501111
Action Type: RESPONSE

Map ID
Direction
Distance
Elevation

MAP FINDINGS

Site

Database(s)

EDR ID Number
EPA ID Number

ARCO SERVICE STATION #3012 (Continued)

S100231600

Date: 07/30/2007
Action: NPDES / WDR Reports

Global Id: T0606501111
Action Type: RESPONSE
Date: 04/30/2007
Action: NPDES / WDR Reports

Global Id: T0606501111
Action Type: ENFORCEMENT
Date: 06/10/2005
Action: Staff Letter - #R9-2005-0178

Global Id: T0606501111
Action Type: ENFORCEMENT
Date: 02/11/2009
Action: Technical Correspondence / Assistance / Other

Global Id: T0606501111
Action Type: RESPONSE
Date: 07/30/2007
Action: Monitoring Report - Quarterly

Global Id: T0606501111
Action Type: RESPONSE
Date: 10/30/2003
Action: Monitoring Report - Quarterly

Global Id: T0606501111
Action Type: ENFORCEMENT
Date: 03/28/2009
Action: Verbal Enforcement

Global Id: T0606501111
Action Type: ENFORCEMENT
Date: 11/16/2009
Action: Staff Letter

Global Id: T0606501111
Action Type: RESPONSE
Date: 01/20/2009
Action: Other Workplan

Global Id: T0606501111
Action Type: RESPONSE
Date: 01/30/2009
Action: Monitoring Report - Quarterly

Global Id: T0606501111
Action Type: RESPONSE
Date: 07/31/2002
Action: Monitoring Report - Quarterly

Global Id: T0606501111
Action Type: RESPONSE
Date: 07/30/2006
Action: Monitoring Report - Quarterly

Map ID
Direction
Distance
Elevation

MAP FINDINGS

Site

Database(s)

EDR ID Number
EPA ID Number

ARCO SERVICE STATION #3012 (Continued)

S100231600

Global Id: T0606501111
Action Type: RESPONSE
Date: 01/30/2008
Action: Monitoring Report - Quarterly

Global Id: T0606501111
Action Type: RESPONSE
Date: 07/30/2005
Action: Monitoring Report - Quarterly

Global Id: T0606501111
Action Type: RESPONSE
Date: 10/30/2007
Action: Monitoring Report - Quarterly

Global Id: T0606501111
Action Type: RESPONSE
Date: 04/30/2010
Action: Monitoring Report - Quarterly

Global Id: T0606501111
Action Type: RESPONSE
Date: 08/17/2009
Action: Other Workplan

Global Id: T0606501111
Action Type: RESPONSE
Date: 01/30/2010
Action: Monitoring Report - Quarterly

Global Id: T0606501111
Action Type: ENFORCEMENT
Date: 02/14/2002
Action: Clean-up and Abatement Order

Global Id: T0606501111
Action Type: ENFORCEMENT
Date: 01/31/2002
Action: * Verbal Communication

Global Id: T0606501111
Action Type: ENFORCEMENT
Date: 12/04/2001
Action: * Verbal Communication

Global Id: T0606501111
Action Type: ENFORCEMENT
Date: 11/21/2001
Action: Staff Letter

Global Id: T0606501111
Action Type: ENFORCEMENT
Date: 09/24/2002
Action: Staff Letter - #R9-2002-318

Global Id: T0606501111
Action Type: ENFORCEMENT

Map ID
Direction
Distance
Elevation

MAP FINDINGS

Site

Database(s)

EDR ID Number
EPA ID Number

ARCO SERVICE STATION #3012 (Continued)

S100231600

Date: 08/03/2009
Action: Staff Letter

Global Id: T0606501111
Action Type: ENFORCEMENT
Date: 07/29/2009
Action: Staff Letter

Global Id: T0606501111
Action Type: ENFORCEMENT
Date: 01/31/2001
Action: File review - #RCDEH upload site file 5/1/2015

Global Id: T0606501111
Action Type: RESPONSE
Date: 03/28/2009
Action: Other Workplan

Global Id: T0606501111
Action Type: RESPONSE
Date: 07/30/2009
Action: NPDES / WDR Reports

Global Id: T0606501111
Action Type: RESPONSE
Date: 04/30/2009
Action: Monitoring Report - Quarterly

Global Id: T0606501111
Action Type: RESPONSE
Date: 10/30/2009
Action: Monitoring Report - Quarterly

Global Id: T0606501111
Action Type: RESPONSE
Date: 04/30/2002
Action: Monitoring Report - Quarterly

Global Id: T0606501111
Action Type: RESPONSE
Date: 04/30/2002
Action: Soil and Water Investigation Report

Global Id: T0606501111
Action Type: RESPONSE
Date: 12/02/2002
Action: Other Report / Document

Global Id: T0606501111
Action Type: RESPONSE
Date: 10/07/2002
Action: Other Workplan

Global Id: T0606501111
Action Type: RESPONSE
Date: 03/15/2002
Action: Soil and Water Investigation Workplan

Map ID
Direction
Distance
Elevation

MAP FINDINGS

Site

Database(s)

EDR ID Number
EPA ID Number

ARCO SERVICE STATION #3012 (Continued)

S100231600

Global Id:	T0606501111
Action Type:	ENFORCEMENT
Date:	07/17/2002
Action:	Staff Letter
Global Id:	T0606501111
Action Type:	ENFORCEMENT
Date:	10/07/2003
Action:	Meeting
Global Id:	T0606501111
Action Type:	ENFORCEMENT
Date:	09/02/2003
Action:	* Verbal Communication
Global Id:	T0606501111
Action Type:	ENFORCEMENT
Date:	10/22/2003
Action:	Clean-up and Abatement Order
Global Id:	T0606501111
Action Type:	ENFORCEMENT
Date:	09/10/2003
Action:	Staff Letter
Global Id:	T0606501111
Action Type:	ENFORCEMENT
Date:	11/17/2003
Action:	Waste Discharge Requirements
Global Id:	T0606501111
Action Type:	ENFORCEMENT
Date:	02/26/2003
Action:	* Verbal Communication
Global Id:	T0606501111
Action Type:	ENFORCEMENT
Date:	02/17/2010
Action:	Technical Correspondence / Assistance / Other
Global Id:	T0606501111
Action Type:	ENFORCEMENT
Date:	02/17/2010
Action:	Technical Correspondence / Assistance / Other
Global Id:	T0606501111
Action Type:	ENFORCEMENT
Date:	07/16/2009
Action:	Staff Letter
Global Id:	T0606501111
Action Type:	Other
Date:	08/19/1988
Action:	Leak Began
Global Id:	T0606501111
Action Type:	RESPONSE

Map ID
Direction
Distance
Elevation

MAP FINDINGS

Site

Database(s)

EDR ID Number
EPA ID Number

ARCO SERVICE STATION #3012 (Continued)

S100231600

Date: 01/30/2002
Action: Monitoring Report - Quarterly

Global Id: T0606501111
Action Type: RESPONSE
Date: 01/30/2000
Action: Monitoring Report - Quarterly

Global Id: T0606501111
Action Type: RESPONSE
Date: 10/31/2002
Action: Monitoring Report - Quarterly

Global Id: T0606501111
Action Type: RESPONSE
Date: 01/17/2003
Action: Soil and Water Investigation Report

Global Id: T0606501111
Action Type: ENFORCEMENT
Date: 02/28/2005
Action: Site Visit / Inspection / Sampling

Global Id: T0606501111
Action Type: ENFORCEMENT
Date: 03/29/2005
Action: * Verbal Communication

Global Id: T0606501111
Action Type: ENFORCEMENT
Date: 03/06/2007
Action: Site Visit / Inspection / Sampling

Global Id: T0606501111
Action Type: Other
Date: 08/19/1988
Action: Leak Discovery

Global Id: T0606501111
Action Type: RESPONSE
Date: 09/30/2002
Action: Other Workplan

Global Id: T0606501111
Action Type: RESPONSE
Date: 03/30/2002
Action: Interim Remedial Action Plan

Global Id: T0606501111
Action Type: RESPONSE
Date: 10/31/2002
Action: Other Workplan

Global Id: T0606501111
Action Type: RESPONSE
Date: 01/30/2003
Action: Monitoring Report - Quarterly

Map ID
Direction
Distance
Elevation

MAP FINDINGS

Site

Database(s)

EDR ID Number
EPA ID Number

ARCO SERVICE STATION #3012 (Continued)

S100231600

Global Id: T0606501111
Action Type: RESPONSE
Date: 04/30/2003
Action: Monitoring Report - Quarterly

Global Id: T0606501111
Action Type: RESPONSE
Date: 01/21/2003
Action: Soil and Water Investigation Report

Global Id: T0606501111
Action Type: RESPONSE
Date: 01/31/2003
Action: Other Report / Document

Global Id: T0606501111
Action Type: RESPONSE
Date: 07/30/2003
Action: Monitoring Report - Quarterly

Global Id: T0606501111
Action Type: RESPONSE
Date: 04/19/2004
Action: Other Report / Document

Global Id: T0606501111
Action Type: RESPONSE
Date: 04/30/2004
Action: Monitoring Report - Quarterly

Global Id: T0606501111
Action Type: RESPONSE
Date: 03/26/2004
Action: Other Report / Document

Global Id: T0606501111
Action Type: RESPONSE
Date: 09/15/2003
Action: Other Report / Document

Global Id: T0606501111
Action Type: RESPONSE
Date: 03/26/2004
Action: Well Installation Report

Global Id: T0606501111
Action Type: RESPONSE
Date: 01/31/2004
Action: Monitoring Report - Quarterly

Global Id: T0606501111
Action Type: RESPONSE
Date: 06/02/2003
Action: Other Report / Document

Global Id: T0606501111
Action Type: RESPONSE

Map ID
Direction
Distance
Elevation

MAP FINDINGS

Site

Database(s)

EDR ID Number
EPA ID Number

ARCO SERVICE STATION #3012 (Continued)

S100231600

Date: 01/30/2004
Action: Monitoring Report - Quarterly

Global Id: T0606501111
Action Type: ENFORCEMENT
Date: 01/22/2008
Action: Staff Letter

LUST:

Global Id: T0606501111
Status: Open - Case Begin Date
Status Date: 08/19/1988

Global Id: T0606501111
Status: Open - Site Assessment
Status Date: 08/19/1988

Global Id: T0606501111
Status: Open - Remediation
Status Date: 02/20/2001

Global Id: T0606501111
Status: Open - Verification Monitoring
Status Date: 03/27/2001

Global Id: T0606501111
Status: Open - Verification Monitoring
Status Date: 05/08/2001

Global Id: T0606501111
Status: Open - Verification Monitoring
Status Date: 10/15/2001

Global Id: T0606501111
Status: Open - Verification Monitoring
Status Date: 12/05/2001

Global Id: T0606501111
Status: Open - Site Assessment
Status Date: 03/15/2002

Global Id: T0606501111
Status: Open - Remediation
Status Date: 04/18/2002

Global Id: T0606501111
Status: Open - Remediation
Status Date: 08/21/2003

Global Id: T0606501111
Status: Open - Remediation
Status Date: 11/17/2003

Global Id: T0606501111
Status: Open - Remediation
Status Date: 11/02/2004

Map ID
Direction
Distance
Elevation

MAP FINDINGS

Site

Database(s)

EDR ID Number
EPA ID Number

ARCO SERVICE STATION #3012 (Continued)

S100231600

Global Id: T0606501111
Status: Open - Remediation
Status Date: 04/18/2005

Global Id: T0606501111
Status: Open - Remediation
Status Date: 04/21/2006

Global Id: T0606501111
Status: Open - Verification Monitoring
Status Date: 05/21/2010

Global Id: T0606501111
Status: Completed - Case Closed
Status Date: 05/07/2012

RIVERSIDE CO. LUST:

Name: ARCO #3012
Address: 27641 YNEZ RD
City,State,Zip: TEMECULA, CA
Region: RIVERSIDE
Facility ID: 88778
Employee: Winters
Site Closed: Referred to Water Board
Case Type: Drinking Water Aquifer affected
Facility Status: 0
Casetype Decode: An Aquifer used for Drinking Water supply has been contaminated.
Fstatus Decode: Not reported

ENF:

Name: ARCO #3012
Address: 27641 YNEZ
City,State,Zip: TEMECULA, CA
Region: 9
Facility Id: 206209
Agency Name: Not reported
Place Type: Facility
Place Subtype: Not reported
Facility Type: All other facilities
Agency Type: Not reported
Of Agencies: Not reported
Place Latitude: Not reported
Place Longitude: Not reported
SIC Code 1: 5541
SIC Desc 1: Gasoline Service Stations
SIC Code 2: Not reported
SIC Desc 2: Not reported
SIC Code 3: Not reported
SIC Desc 3: Not reported
NAICS Code 1: Not reported
NAICS Desc 1: Not reported
NAICS Code 2: Not reported
NAICS Desc 2: Not reported
NAICS Code 3: Not reported
NAICS Desc 3: Not reported

Map ID
Direction
Distance
Elevation

MAP FINDINGS

Site

Database(s)

EDR ID Number
EPA ID Number

ARCO SERVICE STATION #3012 (Continued)

S100231600

# Of Places:	1
Source Of Facility:	Enf Action
Design Flow:	Not reported
Threat To Water Quality:	Not reported
Complexity:	Not reported
Pretreatment:	Not reported
Facility Waste Type:	Not reported
Facility Waste Type 2:	Not reported
Facility Waste Type 3:	Not reported
Facility Waste Type 4:	Not reported
Program:	NPDNONMUNIPRCS
Program Category1:	NPDESWW
Program Category2:	NPDESWW
# Of Programs:	1
WDID:	Not reported
Reg Measure Id:	146762
Reg Measure Type:	NPDES Permits
Region:	9
Order #:	96-041
Npdes# CA#:	CAG919002
Major-Minor:	Minor
Npdes Type:	OTH
Reclamation:	Not reported
Dredge Fill Fee:	Not reported
301H:	N
Application Fee Amt Received:	Not reported
Status:	Historical
Status Date:	04/28/1992
Effective Date:	06/13/1996
Expiration/Review Date:	06/12/2001
Termination Date:	Not reported
WDR Review - Amend:	Not reported
WDR Review - Revise/Renew:	Not reported
WDR Review - Rescind:	Not reported
WDR Review - No Action Required:	Not reported
WDR Review - Pending:	Not reported
WDR Review - Planned:	Not reported
Status Enrollee:	N
Individual/General:	G
Fee Code:	Not reported
Direction/Voice:	Passive
Enforcement Id(EID):	239787
Region:	9
Order / Resolution Number:	R9-2002-0031
Enforcement Action Type:	Admin Civil Liability
Effective Date:	03/13/2002
Adoption/Issuance Date:	Not reported
Achieve Date:	Not reported
Termination Date:	Not reported
ACL Issuance Date:	Not reported
EPL Issuance Date:	Not reported
Status:	Historical
Title:	Enforcement - 9 000000941
Description:	Order adopted accepting ARCO's waiver of hearing and payment of \$24,000 ACL for mandatory minimum penalties.
Program:	NPDNONMUNIPRCS
Latest Milestone Completion Date:	6/16/2003

Map ID
Direction
Distance
Elevation

MAP FINDINGS

Site

Database(s)

EDR ID Number
EPA ID Number

ARCO SERVICE STATION #3012 (Continued)

S100231600

# Of Programs1:	1
Total Assessment Amount:	24000
Initial Assessed Amount:	0
Liability \$ Amount:	24000
Project \$ Amount:	0
Liability \$ Paid:	24000
Project \$ Completed:	0
Total \$ Paid/Completed Amount:	24000
Name:	ARCO #3012
Address:	27641 YNEZ
City,State,Zip:	TEMECULA, CA
Region:	9
Facility Id:	206209
Agency Name:	ARCO Petroleum Products Company La Palma (BP)
Place Type:	Facility
Place Subtype:	Not reported
Facility Type:	All other facilities
Agency Type:	Privately-Owned Business
# Of Agencies:	1
Place Latitude:	Not reported
Place Longitude:	Not reported
SIC Code 1:	5541
SIC Desc 1:	Gasoline Service Stations
SIC Code 2:	Not reported
SIC Desc 2:	Not reported
SIC Code 3:	Not reported
SIC Desc 3:	Not reported
NAICS Code 1:	Not reported
NAICS Desc 1:	Not reported
NAICS Code 2:	Not reported
NAICS Desc 2:	Not reported
NAICS Code 3:	Not reported
NAICS Desc 3:	Not reported
# Of Places:	1
Source Of Facility:	Reg Meas
Design Flow:	0.4
Threat To Water Quality:	3
Complexity:	A
Pretreatment:	Not reported
Facility Waste Type:	Miscellaneous
Facility Waste Type 2:	Not reported
Facility Waste Type 3:	Not reported
Facility Waste Type 4:	Not reported
Program:	NPDNONMUNIPRCS
Program Category1:	NPDESWW
Program Category2:	NPDESWW
# Of Programs:	1
WDID:	9 000000941
Reg Measure Id:	214049
Reg Measure Type:	Enrollee
Region:	9
Order #:	01-096
Npdes# CA#:	CAG919002
Major-Minor:	Not reported
Npdes Type:	Not reported
Reclamation:	Not reported

Map ID
Direction
Distance
Elevation

MAP FINDINGS

Site

Database(s)

EDR ID Number
EPA ID Number

ARCO SERVICE STATION #3012 (Continued)

S100231600

Dredge Fill Fee:	Not reported
301H:	Not reported
Application Fee Amt Received:	Not reported
Status:	Historical
Status Date:	04/25/2001
Effective Date:	04/25/2001
Expiration/Review Date:	Not reported
Termination Date:	02/20/2004
WDR Review - Amend:	Not reported
WDR Review - Revise/Renew:	Not reported
WDR Review - Rescind:	Not reported
WDR Review - No Action Required:	Not reported
WDR Review - Pending:	Not reported
WDR Review - Planned:	Not reported
Status Enrollee:	Y
Individual/General:	I
Fee Code:	Not reported
Direction/Voice:	Passive
Enforcement Id(EID):	238655
Region:	9
Order / Resolution Number:	R9-2001-335
Enforcement Action Type:	Admin Civil Liability
Effective Date:	12/19/2001
Adoption/Issuance Date:	Not reported
Achieve Date:	Not reported
Termination Date:	Not reported
ACL Issuance Date:	Not reported
EPL Issuance Date:	Not reported
Status:	Withdrawn
Title:	Enforcement - 9 000000941
Description:	Complaint issued for violations of Order 96-41 in the amount of \$27,000. Officially for mandatory minimum penalties, but issued as an administrative civil liability.
Program:	NPDNONMUNIPRCS
Latest Milestone Completion Date:	Not reported
# Of Programs1:	1
Total Assessment Amount:	0
Initial Assessed Amount:	0
Liability \$ Amount:	0
Project \$ Amount:	0
Liability \$ Paid:	0
Project \$ Completed:	0
Total \$ Paid/Completed Amount:	0
Name:	ARCO #3012
Address:	27641 YNEZ
City,State,Zip:	TEMECULA, CA
Region:	9
Facility Id:	206209
Agency Name:	ARCO Petroleum Products Company La Palma (BP)
Place Type:	Facility
Place Subtype:	Not reported
Facility Type:	All other facilities
Agency Type:	Privately-Owned Business
# Of Agencies:	1
Place Latitude:	Not reported
Place Longitude:	Not reported

Map ID
Direction
Distance
Elevation

MAP FINDINGS

Site

Database(s)

EDR ID Number
EPA ID Number

ARCO SERVICE STATION #3012 (Continued)

S100231600

SIC Code 1:	5541
SIC Desc 1:	Gasoline Service Stations
SIC Code 2:	Not reported
SIC Desc 2:	Not reported
SIC Code 3:	Not reported
SIC Desc 3:	Not reported
NAICS Code 1:	Not reported
NAICS Desc 1:	Not reported
NAICS Code 2:	Not reported
NAICS Desc 2:	Not reported
NAICS Code 3:	Not reported
NAICS Desc 3:	Not reported
# Of Places:	1
Source Of Facility:	Reg Meas
Design Flow:	0.4
Threat To Water Quality:	3
Complexity:	A
Pretreatment:	Not reported
Facility Waste Type:	Miscellaneous
Facility Waste Type 2:	Not reported
Facility Waste Type 3:	Not reported
Facility Waste Type 4:	Not reported
Program:	NPDNONMUNIPRCS
Program Category1:	NPDESWW
Program Category2:	NPDESWW
# Of Programs:	1
WDID:	9 000000941
Reg Measure Id:	214049
Reg Measure Type:	Enrollee
Region:	9
Order #:	01-096
Npdes# CA#:	CAG919002
Major-Minor:	Not reported
Npdes Type:	Not reported
Reclamation:	Not reported
Dredge Fill Fee:	Not reported
301H:	Not reported
Application Fee Amt Received:	Not reported
Status:	Historical
Status Date:	04/25/2001
Effective Date:	04/25/2001
Expiration/Review Date:	Not reported
Termination Date:	02/20/2004
WDR Review - Amend:	Not reported
WDR Review - Revise/Renew:	Not reported
WDR Review - Rescind:	Not reported
WDR Review - No Action Required:	Not reported
WDR Review - Pending:	Not reported
WDR Review - Planned:	Not reported
Status Enrollee:	Y
Individual/General:	I
Fee Code:	Not reported
Direction/Voice:	Passive
Enforcement Id(EID):	238449
Region:	9
Order / Resolution Number:	UNKNOWN
Enforcement Action Type:	Staff Enforcement Letter

Map ID
Direction
Distance
Elevation

MAP FINDINGS

Site

Database(s)

EDR ID Number
EPA ID Number

ARCO SERVICE STATION #3012 (Continued)

S100231600

Effective Date: 12/10/2001
Adoption/Issuance Date: Not reported
Achieve Date: Not reported
Termination Date: 12/10/2001
ACL Issuance Date: Not reported
EPL Issuance Date: Not reported
Status: Historical
Title: Enforcement - 9 000000941
Description: See also Viol.# 85181, Enf. # 31429. Didn't sample for several constituents.
Program: NPDNONMUNIPRCS
Latest Milestone Completion Date: Not reported
Of Programs1: 1
Total Assessment Amount: 0
Initial Assessed Amount: 0
Liability \$ Amount: 0
Project \$ Amount: 0
Liability \$ Paid: 0
Project \$ Completed: 0
Total \$ Paid/Completed Amount: 0

HAZNET:

Name: ARCO PRODUCTS COMPANY 3012
Address: 27641 YNEZ RD
Address 2: Not reported
City,State,Zip: TEMECULA, CA 923900000
Year: 1992
Gepaid: CAL000016658
Contact: CARLOS RODRIGUEZ-ENV COMP ADM
Telephone: 7146705366
Mailing Name: Not reported
Mailing Address: PO BOX 6038
Gen County: 33
Waste Category: Aqueous solution with total organic residues less than 10 percent
TSD EPA ID: CAT080013352
TSD County: 19
Disposal Method: Recycler
Tons: 6.8637

Name: ARCO PRODUCTS COMPANY 3012
Address: 27641 YNEZ RD
Address 2: Not reported
City,State,Zip: TEMECULA, CA 923900000
Year: 1998
Gepaid: CAL000016658
Contact: CARLOS RODRIGUEZ-ENV COMP ADM
Telephone: 7146705366
Mailing Name: Not reported
Mailing Address: PO BOX 6038
Gen County: 33
Waste Category: Aqueous solution with total organic residues less than 10 percent
TSD EPA ID: CAT080013352
TSD County: 19
Disposal Method: Recycler
Tons: 0.084

Additional Info:

Map ID
Direction
Distance
Elevation

MAP FINDINGS

Site

Database(s)

EDR ID Number
EPA ID Number

ARCO SERVICE STATION #3012 (Continued)

S100231600

Year: 1998
Shipment Date: 19980218
Creation Date: 5/8/1998 0:00:00
Receipt Date: 19980220
Manifest ID: 97277131
Gen EPA ID: CAL000016658
Trans EPA ID: CAD983584681
Trans Name: Not reported
Trans 2 EPA ID: CAD028277036
Trans 2 Name: Not reported
TSD EPA ID: CAT080013352
Trans Name: Not reported
TSD Alt EPA ID: CAT080013352
TSD Alt Name: Not reported
Waste Code: 134
RCRA Code: Not reported
Meth Code: R01
Quantity Tons: 0.084
Waste Quantity: 20
Quantity Unit: G
Additional Code 1: Not reported
Additional Code 2: Not reported
Additional Code 3: Not reported
Additional Code 4: Not reported
Additional Code 5: Not reported

Name: ARCO PRODUCTS COMPANY 3012
Address: 27641 YNEZ RD
Address 2: Not reported
City,State,Zip: TEMECULA, CA 923900000
Year: 2001
Gepaid: CAL000016658
Contact: CARLOS RODRIGUEZ-ENV COMP ADM
Telephone: 7146705366
Mailing Name: Not reported
Mailing Address: PO BOX 6038
Gen County: 33
Waste Category: Aqueous solution with total organic residues less than 10 percent
TSD EPA ID: CAT080013352
TSD County: 19
Disposal Method: Recycler
Tons: 0.42

Additional Info:
Year: 2001
Shipment Date: 20010507
Creation Date: 7/10/2001 0:00:00
Receipt Date: 20010510
Manifest ID: 20977432
Gen EPA ID: CAL000016658
Trans EPA ID: CAD983584681
Trans Name: Not reported
Trans 2 EPA ID: CAD028277036
Trans 2 Name: Not reported
TSD EPA ID: CAT080013352
Trans Name: Not reported
TSD Alt EPA ID: CAT080013352

Map ID
Direction
Distance
Elevation

MAP FINDINGS

Site

Database(s)

EDR ID Number
EPA ID Number

ARCO SERVICE STATION #3012 (Continued)

S100231600

TSDF Alt Name: Not reported
Waste Code: 134
RCRA Code: Not reported
Meth Code: R01
Quantity Tons: 0.42
Waste Quantity: 100
Quantity Unit: G
Additional Code 1: Not reported
Additional Code 2: Not reported
Additional Code 3: Not reported
Additional Code 4: Not reported
Additional Code 5: Not reported

Name: ARCO PRODUCTS COMPANY 3012
Address: 27641 YNEZ RD
Address 2: Not reported
City,State,Zip: TEMECULA, CA 923900000
Year: 2011
Gepaid: CAL000016658
Contact: CARLOS RODRIGUEZ-ENV COMP ADM
Telephone: 7146705366
Mailing Name: Not reported
Mailing Address: PO BOX 6038
Gen County: 33
Waste Category: Oil/water separation sludge
TSD EPA ID: NVT330010000
TSD County: 99
Disposal Method: Other Recovery Of Reclamation For Reuse Including Acid Regeneration,
Organics Recovery Ect
Tons: 0.05

Additional Info:

Year: 2011
Shipment Date: 20110722
Creation Date: 1/12/2012 18:30:25
Receipt Date: 20110803
Manifest ID: 002822768SKS
Gen EPA ID: CAL000016658
Trans EPA ID: TXR000050930
Trans Name: SAFETY-KLEEN SYSTEMS INC
Trans 2 EPA ID: OKD981588791
Trans 2 Name: TRIAD TRANSPORT INC
TSDF EPA ID: NVT330010000
Trans Name: US ECOLOGY NEVADA
TSDF Alt EPA ID: Not reported
TSDF Alt Name: Not reported
Waste Code: 352
RCRA Code: Not reported
Meth Code: H132
Quantity Tons: 0.05
Waste Quantity: 100
Quantity Unit: P
Additional Code 1: Not reported
Additional Code 2: Not reported
Additional Code 3: Not reported
Additional Code 4: Not reported
Additional Code 5: Not reported

Map ID
Direction
Distance
Elevation

MAP FINDINGS

Site

Database(s)

EDR ID Number
EPA ID Number

ARCO SERVICE STATION #3012 (Continued)

S100231600

Year: 2011
Shipment Date: 20110722
Creation Date: 1/12/2012 18:30:25
Receipt Date: 20110803
Manifest ID: 002822768SKS
Gen EPA ID: CAL000016658
Trans EPA ID: TXR000050930
Trans Name: SAFETY-KLEEN SYSTEMS INC
Trans 2 EPA ID: OKD981588791
Trans 2 Name: TRIAD TRANSPORT INC
TSD EPA ID: NVT330010000
Trans Name: US ECOLOGY NEVADA
TSD Alt EPA ID: Not reported
TSD Alt Name: Not reported
Waste Code: 222
RCRA Code: Not reported
Meth Code: H039
Quantity Tons: 0.05
Waste Quantity: 100
Quantity Unit: P
Additional Code 1: Not reported
Additional Code 2: Not reported
Additional Code 3: Not reported
Additional Code 4: Not reported
Additional Code 5: Not reported

Name: ARCO PRODUCTS COMPANY 3012
Address: 27641 YNEZ RD
Address 2: Not reported
City,State,Zip: TEMECULA, CA 923900000
Year: 2011
Gepaid: CAL000016658
Contact: CARLOS RODRIGUEZ-ENV COMP ADM
Telephone: 7146705366
Mailing Name: Not reported
Mailing Address: PO BOX 6038
Gen County: 33
Waste Category: Other organic solids
TSD EPA ID: NVT330010000
TSD County: 99
Disposal Method: Landfill Or Surface Impoundment That Will Be Closed As Landfill(To Include On-Site Treatment And/Or Stabilization)
Tons: 0.05

Additional Info:
Year: 2011
Shipment Date: 20110722
Creation Date: 1/12/2012 18:30:25
Receipt Date: 20110803
Manifest ID: 002822768SKS
Gen EPA ID: CAL000016658
Trans EPA ID: TXR000050930
Trans Name: SAFETY-KLEEN SYSTEMS INC
Trans 2 EPA ID: OKD981588791
Trans 2 Name: TRIAD TRANSPORT INC
TSD EPA ID: NVT330010000
Trans Name: US ECOLOGY NEVADA

Map ID
Direction
Distance
Elevation

MAP FINDINGS

Site

Database(s)

EDR ID Number
EPA ID Number

ARCO SERVICE STATION #3012 (Continued)

S100231600

TSDF Alt EPA ID:	Not reported
TSDF Alt Name:	Not reported
Waste Code:	352
RCRA Code:	Not reported
Meth Code:	H132
Quantity Tons:	0.05
Waste Quantity:	100
Quantity Unit:	P
Additional Code 1:	Not reported
Additional Code 2:	Not reported
Additional Code 3:	Not reported
Additional Code 4:	Not reported
Additional Code 5:	Not reported
Year:	2011
Shipment Date:	20110722
Creation Date:	1/12/2012 18:30:25
Receipt Date:	20110803
Manifest ID:	002822768SKS
Gen EPA ID:	CAL000016658
Trans EPA ID:	TXR000050930
Trans Name:	SAFETY-KLEEN SYSTEMS INC
Trans 2 EPA ID:	OKD981588791
Trans 2 Name:	TRIAD TRANSPORT INC
TSDF EPA ID:	NVT330010000
Trans Name:	US ECOLOGY NEVADA
TSDF Alt EPA ID:	Not reported
TSDF Alt Name:	Not reported
Waste Code:	222
RCRA Code:	Not reported
Meth Code:	H039
Quantity Tons:	0.05
Waste Quantity:	100
Quantity Unit:	P
Additional Code 1:	Not reported
Additional Code 2:	Not reported
Additional Code 3:	Not reported
Additional Code 4:	Not reported
Additional Code 5:	Not reported
Name:	ARCO PRODUCTS COMPANY 3012
Address:	27641 YNEZ RD
Address 2:	Not reported
City,State,Zip:	TEMECULA, CA 923900000
Year:	2000
Gepaid:	CAL000016658
Contact:	CARLOS RODRIGUEZ-ENV COMP ADM
Telephone:	7146705366
Mailing Name:	Not reported
Mailing Address:	PO BOX 6038
Gen County:	33
Waste Category:	Aqueous solution with total organic residues less than 10 percent
TSD EPA ID:	CAT080013352
TSD County:	19
Disposal Method:	Recycler
Tons:	1.302

Map ID
Direction
Distance
Elevation

MAP FINDINGS

Site

Database(s)

EDR ID Number
EPA ID Number

ARCO SERVICE STATION #3012 (Continued)

S100231600

Additional Info:

Year: 2000
Shipment Date: 20000720
Creation Date: 9/25/2000 0:00:00
Receipt Date: 20000721
Manifest ID: 20080658
Gen EPA ID: CAL000016658
Trans EPA ID: CAT080016116
Trans Name: Not reported
Trans 2 EPA ID: Not reported
Trans 2 Name: Not reported
TSDf EPA ID: CAT080013352
Trans Name: Not reported
TSDf Alt EPA ID: CAT080013352
TSDf Alt Name: Not reported
Waste Code: 134
RCRA Code: Not reported
Meth Code: R01
Quantity Tons: 1.05
Waste Quantity: 250
Quantity Unit: G
Additional Code 1: Not reported
Additional Code 2: Not reported
Additional Code 3: Not reported
Additional Code 4: Not reported
Additional Code 5: Not reported

Year: 2000
Shipment Date: 20000308
Creation Date: 5/23/2000 0:00:00
Receipt Date: 20000310
Manifest ID: 99699843
Gen EPA ID: CAL000016658
Trans EPA ID: CAD983584681
Trans Name: Not reported
Trans 2 EPA ID: CAD028277036
Trans 2 Name: Not reported
TSDf EPA ID: CAT080013352
Trans Name: Not reported
TSDf Alt EPA ID: CAT080013352
TSDf Alt Name: Not reported
Waste Code: 134
RCRA Code: Not reported
Meth Code: R01
Quantity Tons: 0.252
Waste Quantity: 60
Quantity Unit: G
Additional Code 1: Not reported
Additional Code 2: Not reported
Additional Code 3: Not reported
Additional Code 4: Not reported
Additional Code 5: Not reported

Name: ARCO PRODUCTS COMPANY 3012
Address: 27641 YNEZ RD
Address 2: Not reported

Map ID
Direction
Distance
Elevation

MAP FINDINGS

Site

Database(s)

EDR ID Number
EPA ID Number

ARCO SERVICE STATION #3012 (Continued)

S100231600

City,State,Zip: TEMECULA, CA 923900000
Year: 1989
Gepaid: CAL000016658
Contact: CARLOS RODRIGUEZ-ENV COMP ADM
Telephone: 7146705366
Mailing Name: Not reported
Mailing Address: PO BOX 6038
Gen County: 33
Waste Category: Oil/water separation sludge
TSD EPA ID: HAHQ36017252
TSD County: 0
Disposal Method: Not reported
Tons: 2.502

Name: ARCO PRODUCTS COMPANY 3012
Address: 27641 YNEZ RD
Address 2: Not reported
City,State,Zip: TEMECULA, CA 923900000
Year: 1999
Gepaid: CAL000016658
Contact: CARLOS RODRIGUEZ-ENV COMP ADM
Telephone: 7146705366
Mailing Name: Not reported
Mailing Address: PO BOX 6038
Gen County: 33
Waste Category: Aqueous solution with total organic residues less than 10 percent
TSD EPA ID: CAT080013352
TSD County: 19
Disposal Method: Recycler
Tons: 0.0336

Additional Info:
Year: 1999
Shipment Date: 19990505
Creation Date: 7/7/1999 0:00:00
Receipt Date: 19990506
Manifest ID: 98772434
Gen EPA ID: CAL000016658
Trans EPA ID: CAD983584681
Trans Name: Not reported
Trans 2 EPA ID: CAD028277036
Trans 2 Name: Not reported
TSD EPA ID: CAT080013352
Trans Name: Not reported
TSD Alt EPA ID: CAT080013352
TSD Alt Name: Not reported
Waste Code: 134
RCRA Code: Not reported
Meth Code: R01
Quantity Tons: 0.0042
Waste Quantity: 1
Quantity Unit: G
Additional Code 1: Not reported
Additional Code 2: Not reported
Additional Code 3: Not reported
Additional Code 4: Not reported
Additional Code 5: Not reported

Map ID
Direction
Distance
Elevation

MAP FINDINGS

Site

Database(s)

EDR ID Number
EPA ID Number

ARCO SERVICE STATION #3012 (Continued)

S100231600

Year: 1999
Shipment Date: 19990520
Creation Date: 7/19/1999 0:00:00
Receipt Date: 19990524
Manifest ID: 98772529
Gen EPA ID: CAL000016658
Trans EPA ID: CAD983584581
Trans Name: Not reported
Trans 2 EPA ID: CAD028277036
Trans 2 Name: Not reported
TSDf EPA ID: CAT080013352
Trans Name: Not reported
TSDf Alt EPA ID: CAT080013352
TSDf Alt Name: Not reported
Waste Code: 134
RCRA Code: Not reported
Meth Code: R01
Quantity Tons: 0.021
Waste Quantity: 5
Quantity Unit: G
Additional Code 1: Not reported
Additional Code 2: Not reported
Additional Code 3: Not reported
Additional Code 4: Not reported
Additional Code 5: Not reported

Year: 1999
Shipment Date: 19990922
Creation Date: 11/22/1999 0:00:00
Receipt Date: 19990927
Manifest ID: 99149239
Gen EPA ID: CAL000016658
Trans EPA ID: CAD983584681
Trans Name: Not reported
Trans 2 EPA ID: CAD028277036
Trans 2 Name: Not reported
TSDf EPA ID: CAT080013352
Trans Name: Not reported
TSDf Alt EPA ID: CAT080013352
TSDf Alt Name: Not reported
Waste Code: 134
RCRA Code: Not reported
Meth Code: R01
Quantity Tons: 0.0084
Waste Quantity: 2
Quantity Unit: G
Additional Code 1: Not reported
Additional Code 2: Not reported
Additional Code 3: Not reported
Additional Code 4: Not reported
Additional Code 5: Not reported

Year: 1999
Shipment Date: 19990218
Creation Date: 5/4/1999 0:00:00
Receipt Date: 19990226
Manifest ID: 98608185

Map ID
Direction
Distance
Elevation

MAP FINDINGS

Site

Database(s)

EDR ID Number
EPA ID Number

ARCO SERVICE STATION #3012 (Continued)

S100231600

Gen EPA ID: CAL000016658
Trans EPA ID: CAD983584681
Trans Name: Not reported
Trans 2 EPA ID: Not reported
Trans 2 Name: Not reported
TSD EPA ID: CAD008302903
Trans Name: Not reported
TSD Alt EPA ID: Not reported
TSD Alt Name: Not reported
Waste Code: 352
RCRA Code: D018
Meth Code: H01
Quantity Tons: 0.02
Waste Quantity: 40
Quantity Unit: P
Additional Code 1: Not reported
Additional Code 2: Not reported
Additional Code 3: Not reported
Additional Code 4: Not reported
Additional Code 5: Not reported

Name: ARCO PRODUCTS COMPANY 3012
Address: 27641 YNEZ RD
Address 2: Not reported
City,State,Zip: TEMECULA, CA 923900000
Year: 1999
Gepaid: CAL000016658
Contact: CARLOS RODRIGUEZ-ENV COMP ADM
Telephone: 7146705366
Mailing Name: Not reported
Mailing Address: PO BOX 6038
Gen County: 33
Waste Category: Other organic solids
TSD EPA ID: CAD008302903
TSD County: 19
Disposal Method: Transfer Station
Tons: 0.02

Additional Info:
Year: 1999
Shipment Date: 19990505
Creation Date: 7/7/1999 0:00:00
Receipt Date: 19990506
Manifest ID: 98772434
Gen EPA ID: CAL000016658
Trans EPA ID: CAD983584681
Trans Name: Not reported
Trans 2 EPA ID: CAD028277036
Trans 2 Name: Not reported
TSD EPA ID: CAT080013352
Trans Name: Not reported
TSD Alt EPA ID: CAT080013352
TSD Alt Name: Not reported
Waste Code: 134
RCRA Code: Not reported
Meth Code: R01
Quantity Tons: 0.0042

Map ID
Direction
Distance
Elevation

MAP FINDINGS

Site

Database(s)

EDR ID Number
EPA ID Number

ARCO SERVICE STATION #3012 (Continued)

S100231600

Waste Quantity:	1
Quantity Unit:	G
Additional Code 1:	Not reported
Additional Code 2:	Not reported
Additional Code 3:	Not reported
Additional Code 4:	Not reported
Additional Code 5:	Not reported
Year:	1999
Shipment Date:	19990520
Creation Date:	7/19/1999 0:00:00
Receipt Date:	19990524
Manifest ID:	98772529
Gen EPA ID:	CAL000016658
Trans EPA ID:	CAD983584581
Trans Name:	Not reported
Trans 2 EPA ID:	CAD028277036
Trans 2 Name:	Not reported
TSDf EPA ID:	CAT080013352
Trans Name:	Not reported
TSDf Alt EPA ID:	CAT080013352
TSDf Alt Name:	Not reported
Waste Code:	134
RCRA Code:	Not reported
Meth Code:	R01
Quantity Tons:	0.021
Waste Quantity:	5
Quantity Unit:	G
Additional Code 1:	Not reported
Additional Code 2:	Not reported
Additional Code 3:	Not reported
Additional Code 4:	Not reported
Additional Code 5:	Not reported
Year:	1999
Shipment Date:	19990922
Creation Date:	11/22/1999 0:00:00
Receipt Date:	19990927
Manifest ID:	99149239
Gen EPA ID:	CAL000016658
Trans EPA ID:	CAD983584681
Trans Name:	Not reported
Trans 2 EPA ID:	CAD028277036
Trans 2 Name:	Not reported
TSDf EPA ID:	CAT080013352
Trans Name:	Not reported
TSDf Alt EPA ID:	CAT080013352
TSDf Alt Name:	Not reported
Waste Code:	134
RCRA Code:	Not reported
Meth Code:	R01
Quantity Tons:	0.0084
Waste Quantity:	2
Quantity Unit:	G
Additional Code 1:	Not reported
Additional Code 2:	Not reported
Additional Code 3:	Not reported

Map ID
Direction
Distance
Elevation

MAP FINDINGS

Site

Database(s)

EDR ID Number
EPA ID Number

ARCO SERVICE STATION #3012 (Continued)

S100231600

Additional Code 4: Not reported
Additional Code 5: Not reported

Year: 1999
Shipment Date: 19990218
Creation Date: 5/4/1999 0:00:00
Receipt Date: 19990226
Manifest ID: 98608185
Gen EPA ID: CAL000016658
Trans EPA ID: CAD983584681
Trans Name: Not reported
Trans 2 EPA ID: Not reported
Trans 2 Name: Not reported
TSD EPA ID: CAD008302903
Trans Name: Not reported
TSD EPA ID: Not reported
TSD Name: Not reported
Waste Code: 352
RCRA Code: D018
Meth Code: H01
Quantity Tons: 0.02
Waste Quantity: 40
Quantity Unit: P
Additional Code 1: Not reported
Additional Code 2: Not reported
Additional Code 3: Not reported
Additional Code 4: Not reported
Additional Code 5: Not reported

Name: ARCO PRODUCTS COMPANY 3012
Address: 27641 YNEZ RD
Address 2: Not reported
City,State,Zip: TEMECULA, CA 923900000
Year: 1993
Gepaid: CAL000016658
Contact: CARLOS RODRIGUEZ-ENV COMP ADM
Telephone: 7146705366
Mailing Name: Not reported
Mailing Address: PO BOX 6038
Gen County: 33
Waste Category: Aqueous solution with total organic residues less than 10 percent
TSD EPA ID: CAT080013352
TSD County: 19
Disposal Method: Recycler
Tons: 5.166

Additional Info:
Year: 1993
Shipment Date: 19930716
Creation Date: 9/9/1995 0:00:00
Receipt Date: Not reported
Manifest ID: 92255476
Gen EPA ID: CAL000016658
Trans EPA ID: CAT080016116
Trans Name: Not reported
Trans 2 EPA ID: Not reported
Trans 2 Name: Not reported

Map ID
Direction
Distance
Elevation

MAP FINDINGS

Site

Database(s)

EDR ID Number
EPA ID Number

ARCO SERVICE STATION #3012 (Continued)

S100231600

TSDF EPA ID:	CAT080013352
Trans Name:	Not reported
TSDF Alt EPA ID:	Not reported
TSDF Alt Name:	Not reported
Waste Code:	134
RCRA Code:	Not reported
Meth Code:	Not reported
Quantity Tons:	1.281
Waste Quantity:	305
Quantity Unit:	G
Additional Code 1:	Not reported
Additional Code 2:	Not reported
Additional Code 3:	Not reported
Additional Code 4:	Not reported
Additional Code 5:	Not reported
Year:	1993
Shipment Date:	19931105
Creation Date:	9/14/1995 0:00:00
Receipt Date:	19931106
Manifest ID:	92353943
Gen EPA ID:	CAL000016658
Trans EPA ID:	CAT080016116
Trans Name:	Not reported
Trans 2 EPA ID:	Not reported
Trans 2 Name:	Not reported
TSDF EPA ID:	CAT080013352
Trans Name:	Not reported
TSDF Alt EPA ID:	CAT080013352
TSDF Alt Name:	Not reported
Waste Code:	134
RCRA Code:	D001
Meth Code:	R01
Quantity Tons:	2.772
Waste Quantity:	660
Quantity Unit:	G
Additional Code 1:	Not reported
Additional Code 2:	Not reported
Additional Code 3:	Not reported
Additional Code 4:	Not reported
Additional Code 5:	Not reported
Year:	1993
Shipment Date:	19930426
Creation Date:	9/7/1995 0:00:00
Receipt Date:	19930427
Manifest ID:	92472673
Gen EPA ID:	CAL000016658
Trans EPA ID:	CAT080016116
Trans Name:	Not reported
Trans 2 EPA ID:	Not reported
Trans 2 Name:	Not reported
TSDF EPA ID:	CAT080013352
Trans Name:	Not reported
TSDF Alt EPA ID:	CAT080013352
TSDF Alt Name:	Not reported
Waste Code:	134

Map ID
Direction
Distance
Elevation

MAP FINDINGS

Site

Database(s)

EDR ID Number
EPA ID Number

ARCO SERVICE STATION #3012 (Continued)

S100231600

RCRA Code: D001
Meth Code: R01
Quantity Tons: 2.394
Waste Quantity: 570
Quantity Unit: G
Additional Code 1: Not reported
Additional Code 2: Not reported
Additional Code 3: Not reported
Additional Code 4: Not reported
Additional Code 5: Not reported

[Click this hyperlink](#) while viewing on your computer to access
1 additional CA HAZNET: record(s) in the EDR Site Report.

Name: ARCO PRODUCTS COMPANY 3012
Address: 27641 YNEZ RD
Address 2: Not reported
City,State,Zip: TEMECULA, CA 923900000
Year: 1993
Gepaid: CAL000016658
Contact: CARLOS RODRIGUEZ-ENV COMP ADM
Telephone: 7146705366
Mailing Name: Not reported
Mailing Address: PO BOX 6038
Gen County: 33
Waste Category: Aqueous solution with total organic residues less than 10 percent
TSD EPA ID: CAT080013352
TSD County: 19
Disposal Method: Not reported
Tons: 1.281

Additional Info:

Year: 1993
Shipment Date: 19930716
Creation Date: 9/9/1995 0:00:00
Receipt Date: Not reported
Manifest ID: 92255476
Gen EPA ID: CAL000016658
Trans EPA ID: CAT080016116
Trans Name: Not reported
Trans 2 EPA ID: Not reported
Trans 2 Name: Not reported
TSD EPA ID: CAT080013352
Trans Name: Not reported
TSD EPA ID: Not reported
TSD Alt Name: Not reported
Waste Code: 134
RCRA Code: Not reported
Meth Code: Not reported
Quantity Tons: 1.281
Waste Quantity: 305
Quantity Unit: G
Additional Code 1: Not reported
Additional Code 2: Not reported
Additional Code 3: Not reported
Additional Code 4: Not reported
Additional Code 5: Not reported

Map ID
Direction
Distance
Elevation

MAP FINDINGS

Site

Database(s)

EDR ID Number
EPA ID Number

ARCO SERVICE STATION #3012 (Continued)

S100231600

Year: 1993
Shipment Date: 19931105
Creation Date: 9/14/1995 0:00:00
Receipt Date: 19931106
Manifest ID: 92353943
Gen EPA ID: CAL000016658
Trans EPA ID: CAT080016116
Trans Name: Not reported
Trans 2 EPA ID: Not reported
Trans 2 Name: Not reported
TSDf EPA ID: CAT080013352
Trans Name: Not reported
TSDf Alt EPA ID: CAT080013352
TSDf Alt Name: Not reported
Waste Code: 134
RCRA Code: D001
Meth Code: R01
Quantity Tons: 2.772
Waste Quantity: 660
Quantity Unit: G
Additional Code 1: Not reported
Additional Code 2: Not reported
Additional Code 3: Not reported
Additional Code 4: Not reported
Additional Code 5: Not reported

Year: 1993
Shipment Date: 19930426
Creation Date: 9/7/1995 0:00:00
Receipt Date: 19930427
Manifest ID: 92472673
Gen EPA ID: CAL000016658
Trans EPA ID: CAT080016116
Trans Name: Not reported
Trans 2 EPA ID: Not reported
Trans 2 Name: Not reported
TSDf EPA ID: CAT080013352
Trans Name: Not reported
TSDf Alt EPA ID: CAT080013352
TSDf Alt Name: Not reported
Waste Code: 134
RCRA Code: D001
Meth Code: R01
Quantity Tons: 2.394
Waste Quantity: 570
Quantity Unit: G
Additional Code 1: Not reported
Additional Code 2: Not reported
Additional Code 3: Not reported
Additional Code 4: Not reported
Additional Code 5: Not reported

[Click this hyperlink](#) while viewing on your computer to access
1 additional CA HAZNET: record(s) in the EDR Site Report.

Map ID
Direction
Distance
Elevation

MAP FINDINGS

Site

Database(s)

EDR ID Number
EPA ID Number

ARCO SERVICE STATION #3012 (Continued)

S100231600

HIST CORTESE:

edr_fname: ARCO SERVICE STATION #301
edr_fadd1: 27641 YNEZ
City,State,Zip: TEMECULA, CA
Region: CORTESE
Facility County Code: 33
Reg By: LTNKA
Reg Id: 9UT1031

NOTIFY 65:

Date Reported: Not reported
Staff Initials: Not reported
Board File Number: Not reported
Facility Type: Not reported
Discharge Date: Not reported
Issue Date: Not reported
Incident Description: Not reported

CIWQS:

Name: ARCO #3012
Address: 27641 YNEZ
City,State,Zip: TEMECULA, CA
Agency: ARCO Petroleum Products Company La Palma (BP)
Agency Address: 6 Centerpointe Drive Lpr6-161, La Palma, CA 90623-1066
Place/Project Type: Other
SIC/NAICS: 5541
Region: 9
Program: NPDNONMUNIPRCS, WDRNONMUNIPRCS
Regulatory Measure Status: Historical
Regulatory Measure Type: Enrollee
Order Number: R9-2008-0138
WDID: 9 000001170
NPDES Number: Not reported
Adoption Date: 11/18/2003
Effective Date: 11/18/2003
Termination Date: 06/20/2012
Expiration/Review Date: Not reported
Design Flow: Not reported
Major/Minor: Not reported
Complexity: B
TTWQ: 3
Enforcement Actions within 5 years: 0
Violations within 5 years: 0
Latitude: Not reported
Longitude: Not reported

CERS:

Name: ARCO #3012
Address: 27641 YNEZ RD
City,State,Zip: TEMECULA, CA 92590
Site ID: 202819
CERS ID: T0606501111
CERS Description: Leaking Underground Storage Tank Cleanup Site

Affiliation:

Affiliation Type Desc: Regional Board Caseworker

Map ID
Direction
Distance
Elevation

MAP FINDINGS

Site

Database(s)

EDR ID Number
EPA ID Number

ARCO SERVICE STATION #3012 (Continued)

S100231600

Entity Name: SEAN MCCLAIN - SAN DIEGO RWQCB (REGION 9)
Entity Title: Not reported
Affiliation Address: 2375 NORTHSIDE DRIVE, SUITE 100
Affiliation City: SAN DIEGO
Affiliation State: CA
Affiliation Country: Not reported
Affiliation Zip: Not reported
Affiliation Phone: 6195213374

BQ302 **JEFFERSON STREET CHEVRON**
NNE **27560 JEFFERSON ST**
1/4-1/2 **TEMECULA, CA 92590**
0.445 mi.
2351 ft. **Site 3 of 3 in cluster BQ**

LUST **S103971888**
CERS HAZ WASTE **N/A**
SWEEPS UST
CERS TANKS
CIWQS
CERS

Actual:
1039 ft.

Focus Map:
5

LUST REG 9:
Region: 9
Status: Preliminary site assessment workplan submitted
Case Number: 9UT4071
Local Case: 96-259
Substance: Gasoline
Qty Leaked: Not reported
Abate Method: Not reported
Local Agency: Riverside
How Found: Other Means
How Stopped: Repair Piping
Source: Piping
Cause: Other Cause
Lead Agency: Local Agency
Case Type: Aquifer affected
Date Found: 01/23/1996
Date Stopped: 01/23/1996
Confirm Date: / /
Submit Workplan: 1/1/96
Prelim Assess: / /
Desc Pollution: Not reported
Remed Plan: / /
Remed Action: Not reported
Began Monitor: Not reported
Release Date: 03/06/1996
Enforce Date: Not reported
Closed Date: Not reported
Enforce Type: Not reported
Pilot Program: LOP
Basin Number: 902.33
GW Depth: Not reported
Beneficial Use: MUNBU
NPDES Number: Not reported
Priority: Not reported
File Dispn: Administratively opened on database, however no file physically exists
Interim Remedial Actions: Not reported
Cleanup and Abatement order Number: Not reported
Waste Discharge Requirement Number: Not reported

LUST:

Map ID
Direction
Distance
Elevation

MAP FINDINGS

Site

Database(s)

EDR ID Number
EPA ID Number

JEFFERSON STREET CHEVRON (Continued)

S103971888

Name: CHEVRON JEFFERSON AVENUE
Address: 27560 JEFFERSON AVENUE
City,State,Zip: TEMECULA, CA 92590
Lead Agency: SAN DIEGO RWQCB (REGION 9)
Case Type: LUST Cleanup Site
Geo Track: http://geotracker.waterboards.ca.gov/profile_report.asp?global_id=T0606594064
Global Id: T0606594064
Latitude: 33.5186155188323
Longitude: -117.162376642227
Status: Completed - Case Closed
Status Date: 03/21/2014
Case Worker: Not reported
RB Case Number: 9UT4142
Local Agency: Not reported
File Location: Regional Board
Local Case Number: 96259
Potential Media Affect: Aquifer used for drinking water supply
Potential Contaminants of Concern: Gasoline
Site History:

Prior to 1982 the site consisted of undeveloped property owned by the M and J Ramsay Corporation. In September 1982, one 12,000-gallon diesel UST and three 12,000-gallon gasoline storage tanks of varying grades were installed at the site. The site was operated under the title of Jefferson Street Chevron located at 27560 Jefferson Avenue, Temecula, California. On December 16, 1998, three 12,000-gallon gasoline underground storage tanks (USTs) and one 12,000-gallon diesel UST were removed from the site. The USTs were replaced by one 10,000-gallon diesel UST and three 10,000-gallon gasoline USTs. Results of laboratory analysis of soil samples collected during the UST removals in December 1998 identified soil concentrations of TPH-g (to 2,400 mg/Kg), toluene (to 86 mg/Kg), ethylbenzene (to 50 mg/Kg), and xylenes (to 390 mg/Kg). TPH-d and benzene were not detected. The detected hydrocarbons were generally limited to the east side of the UST excavation.

LUST:

Global Id: T0606594064
Action Type: ENFORCEMENT
Date: 01/13/2006
Action: * Historical Enforcement

Global Id: T0606594064
Action Type: ENFORCEMENT
Date: 12/27/2005
Action: * Historical Enforcement

Global Id: T0606594064
Action Type: ENFORCEMENT
Date: 12/13/2001
Action: Staff Letter

Global Id: T0606594064
Action Type: ENFORCEMENT
Date: 03/03/2006
Action: Staff Letter - #R9-2006-0030

Global Id: T0606594064
Action Type: ENFORCEMENT
Date: 08/31/2010

Map ID
Direction
Distance
Elevation

MAP FINDINGS

Site

Database(s)

EDR ID Number
EPA ID Number

JEFFERSON STREET CHEVRON (Continued)

S103971888

Action: Waste Discharge Requirements - #R9-2008-0081

Global Id: T0606594064
Action Type: ENFORCEMENT
Date: 05/02/2011
Action: Verbal Enforcement

Global Id: T0606594064
Action Type: ENFORCEMENT
Date: 06/10/2010
Action: Verbal Enforcement

Global Id: T0606594064
Action Type: ENFORCEMENT
Date: 06/15/2010
Action: Verbal Enforcement

Global Id: T0606594064
Action Type: ENFORCEMENT
Date: 08/27/2008
Action: Staff Letter

Global Id: T0606594064
Action Type: ENFORCEMENT
Date: 11/21/2008
Action: Site Visit / Inspection / Sampling

Global Id: T0606594064
Action Type: ENFORCEMENT
Date: 03/20/2014
Action: Other Report - #UST Sample Analytical Report

Global Id: T0606594064
Action Type: ENFORCEMENT
Date: 12/17/2008
Action: Staff Letter

Global Id: T0606594064
Action Type: Other
Date: 01/23/1996
Action: Leak Discovery

Global Id: T0606594064
Action Type: RESPONSE
Date: 04/06/2011
Action: Other Report / Document

Global Id: T0606594064
Action Type: RESPONSE
Date: 07/30/2011
Action: Monitoring Report - Quarterly

Global Id: T0606594064
Action Type: ENFORCEMENT
Date: 10/05/2010
Action: Verbal Enforcement

Map ID
Direction
Distance
Elevation

MAP FINDINGS

Site

Database(s)

EDR ID Number
EPA ID Number

JEFFERSON STREET CHEVRON (Continued)

S103971888

Global Id:	T0606594064
Action Type:	ENFORCEMENT
Date:	10/05/2010
Action:	Verbal Enforcement
Global Id:	T0606594064
Action Type:	ENFORCEMENT
Date:	06/30/2010
Action:	Verbal Enforcement
Global Id:	T0606594064
Action Type:	ENFORCEMENT
Date:	06/21/2010
Action:	Verbal Enforcement
Global Id:	T0606594064
Action Type:	ENFORCEMENT
Date:	06/29/2010
Action:	Verbal Enforcement
Global Id:	T0606594064
Action Type:	ENFORCEMENT
Date:	06/28/2010
Action:	Verbal Enforcement
Global Id:	T0606594064
Action Type:	ENFORCEMENT
Date:	05/12/2011
Action:	Site Visit / Inspection / Sampling
Global Id:	T0606594064
Action Type:	ENFORCEMENT
Date:	05/12/2011
Action:	Site Visit / Inspection / Sampling
Global Id:	T0606594064
Action Type:	Other
Date:	01/23/1996
Action:	Leak Stopped
Global Id:	T0606594064
Action Type:	RESPONSE
Date:	01/30/2012
Action:	Monitoring Report - Semi-Annually
Global Id:	T0606594064
Action Type:	RESPONSE
Date:	01/03/2013
Action:	Well Installation Workplan - Regulator Responded
Global Id:	T0606594064
Action Type:	REMEDIATION
Date:	12/16/1998
Action:	Excavation
Global Id:	T0606594064
Action Type:	REMEDIATION

Map ID
Direction
Distance
Elevation

MAP FINDINGS

Site

Database(s)

EDR ID Number
EPA ID Number

JEFFERSON STREET CHEVRON (Continued)

S103971888

Date: 11/01/2004
Action: Soil Vapor Extraction (SVE)

Global Id: T0606594064
Action Type: ENFORCEMENT
Date: 10/06/2010
Action: Verbal Enforcement

Global Id: T0606594064
Action Type: ENFORCEMENT
Date: 09/13/2002
Action: Staff Letter - #R9-2002-0269

Global Id: T0606594064
Action Type: ENFORCEMENT
Date: 10/06/2010
Action: Verbal Enforcement

Global Id: T0606594064
Action Type: ENFORCEMENT
Date: 05/23/2008
Action: 13267 Requirement - #R9-2008-066

Global Id: T0606594064
Action Type: ENFORCEMENT
Date: 12/28/2009
Action: Staff Letter

Global Id: T0606594064
Action Type: RESPONSE
Date: 10/30/2007
Action: Monitoring Report - Quarterly

Global Id: T0606594064
Action Type: RESPONSE
Date: 04/30/2012
Action: Monitoring Report - Semi-Annually

Global Id: T0606594064
Action Type: ENFORCEMENT
Date: 06/30/2010
Action: Verbal Enforcement

Global Id: T0606594064
Action Type: ENFORCEMENT
Date: 01/21/2009
Action: Verbal Enforcement

Global Id: T0606594064
Action Type: ENFORCEMENT
Date: 01/31/2006
Action: Staff Letter

Global Id: T0606594064
Action Type: ENFORCEMENT
Date: 04/16/2013
Action: Technical Correspondence / Assistance / Other

Map ID
Direction
Distance
Elevation

MAP FINDINGS

Site

Database(s)

EDR ID Number
EPA ID Number

JEFFERSON STREET CHEVRON (Continued)

S103971888

Global Id:	T0606594064
Action Type:	Other
Date:	03/06/1996
Action:	Leak Reported
Global Id:	T0606594064
Action Type:	RESPONSE
Date:	10/30/2006
Action:	Monitoring Report - Quarterly
Global Id:	T0606594064
Action Type:	RESPONSE
Date:	04/30/2006
Action:	Monitoring Report - Quarterly
Global Id:	T0606594064
Action Type:	RESPONSE
Date:	10/30/2005
Action:	Monitoring Report - Quarterly
Global Id:	T0606594064
Action Type:	RESPONSE
Date:	11/14/2005
Action:	Remedial Progress Report
Global Id:	T0606594064
Action Type:	RESPONSE
Date:	07/30/2006
Action:	Monitoring Report - Quarterly
Global Id:	T0606594064
Action Type:	RESPONSE
Date:	04/30/2005
Action:	Interim Remedial Action Report
Global Id:	T0606594064
Action Type:	RESPONSE
Date:	01/30/2006
Action:	Interim Remedial Action Report
Global Id:	T0606594064
Action Type:	RESPONSE
Date:	07/30/2007
Action:	Monitoring Report - Quarterly
Global Id:	T0606594064
Action Type:	RESPONSE
Date:	01/31/2006
Action:	Monitoring Report - Quarterly
Global Id:	T0606594064
Action Type:	ENFORCEMENT
Date:	01/23/2009
Action:	Verbal Enforcement
Global Id:	T0606594064
Action Type:	RESPONSE

Map ID
Direction
Distance
Elevation

MAP FINDINGS

Site

Database(s)

EDR ID Number
EPA ID Number

JEFFERSON STREET CHEVRON (Continued)

S103971888

Date: 01/30/2012
Action: Monitoring Report - Semi-Annually

Global Id: T0606594064
Action Type: RESPONSE
Date: 01/30/2013
Action: Monitoring Report - Semi-Annually

Global Id: T0606594064
Action Type: RESPONSE
Date: 12/30/2012
Action: Well Installation Workplan

Global Id: T0606594064
Action Type: ENFORCEMENT
Date: 01/13/2009
Action: Verbal Enforcement

Global Id: T0606594064
Action Type: ENFORCEMENT
Date: 01/08/2009
Action: Verbal Enforcement

Global Id: T0606594064
Action Type: ENFORCEMENT
Date: 01/02/2009
Action: Verbal Enforcement

Global Id: T0606594064
Action Type: ENFORCEMENT
Date: 12/29/2008
Action: Verbal Enforcement

Global Id: T0606594064
Action Type: ENFORCEMENT
Date: 08/12/2008
Action: Notice of Violation - #R9-2008-0098

Global Id: T0606594064
Action Type: ENFORCEMENT
Date: 08/01/2008
Action: Verbal Enforcement

Global Id: T0606594064
Action Type: ENFORCEMENT
Date: 10/08/2012
Action: Verbal Enforcement

Global Id: T0606594064
Action Type: RESPONSE
Date: 04/30/2007
Action: Monitoring Report - Quarterly

Global Id: T0606594064
Action Type: RESPONSE
Date: 07/30/2013
Action: Monitoring Report - Quarterly

Map ID
Direction
Distance
Elevation

MAP FINDINGS

Site

Database(s)

EDR ID Number
EPA ID Number

JEFFERSON STREET CHEVRON (Continued)

S103971888

Global Id: T0606594064
Action Type: ENFORCEMENT
Date: 12/12/2008
Action: Verbal Enforcement

Global Id: T0606594064
Action Type: ENFORCEMENT
Date: 12/08/2008
Action: Verbal Enforcement

Global Id: T0606594064
Action Type: ENFORCEMENT
Date: 08/16/2008
Action: Verbal Enforcement

Global Id: T0606594064
Action Type: ENFORCEMENT
Date: 07/28/2008
Action: Verbal Enforcement

Global Id: T0606594064
Action Type: ENFORCEMENT
Date: 09/12/2008
Action: Staff Letter

Global Id: T0606594064
Action Type: ENFORCEMENT
Date: 07/31/2008
Action: Verbal Enforcement

Global Id: T0606594064
Action Type: ENFORCEMENT
Date: 09/29/2008
Action: Verbal Enforcement

Global Id: T0606594064
Action Type: ENFORCEMENT
Date: 10/28/2008
Action: Verbal Enforcement

Global Id: T0606594064
Action Type: ENFORCEMENT
Date: 01/18/2009
Action: Verbal Enforcement

Global Id: T0606594064
Action Type: ENFORCEMENT
Date: 12/17/2008
Action: Verbal Enforcement

Global Id: T0606594064
Action Type: ENFORCEMENT
Date: 12/30/2008
Action: Verbal Enforcement

Global Id: T0606594064
Action Type: ENFORCEMENT

Map ID
Direction
Distance
Elevation

MAP FINDINGS

Site

Database(s)

EDR ID Number
EPA ID Number

JEFFERSON STREET CHEVRON (Continued)

S103971888

Date: 11/12/2008
Action: Verbal Enforcement

Global Id: T0606594064
Action Type: ENFORCEMENT
Date: 11/10/2008
Action: Verbal Enforcement

Global Id: T0606594064
Action Type: ENFORCEMENT
Date: 12/10/2012
Action: Meeting

Global Id: T0606594064
Action Type: ENFORCEMENT
Date: 02/18/2013
Action: State Water Board Closure Order

Global Id: T0606594064
Action Type: ENFORCEMENT
Date: 11/26/2013
Action: Notification - Fee Title Owners Notice

Global Id: T0606594064
Action Type: RESPONSE
Date: 11/15/2008
Action: Conceptual Site Model

Global Id: T0606594064
Action Type: RESPONSE
Date: 07/30/2008
Action: Soil and Water Investigation Workplan

Global Id: T0606594064
Action Type: RESPONSE
Date: 10/30/2008
Action: Monitoring Report - Quarterly

Global Id: T0606594064
Action Type: RESPONSE
Date: 09/30/2008
Action: Conceptual Site Model

Global Id: T0606594064
Action Type: RESPONSE
Date: 01/21/2009
Action: Other Report / Document

Global Id: T0606594064
Action Type: RESPONSE
Date: 01/30/2009
Action: Monitoring Report - Quarterly

Global Id: T0606594064
Action Type: RESPONSE
Date: 07/30/2008
Action: Other Workplan

Map ID
Direction
Distance
Elevation

MAP FINDINGS

Site

Database(s)

EDR ID Number
EPA ID Number

JEFFERSON STREET CHEVRON (Continued)

S103971888

Global Id: T0606594064
Action Type: RESPONSE
Date: 01/30/2008
Action: Monitoring Report - Quarterly

Global Id: T0606594064
Action Type: RESPONSE
Date: 04/30/2008
Action: Monitoring Report - Quarterly

Global Id: T0606594064
Action Type: RESPONSE
Date: 07/30/2008
Action: Monitoring Report - Quarterly

Global Id: T0606594064
Action Type: RESPONSE
Date: 02/21/2014
Action: Other Report / Document

Global Id: T0606594064
Action Type: ENFORCEMENT
Date: 03/25/2009
Action: Verbal Enforcement

Global Id: T0606594064
Action Type: ENFORCEMENT
Date: 03/05/2009
Action: Verbal Enforcement

Global Id: T0606594064
Action Type: ENFORCEMENT
Date: 03/09/2009
Action: Verbal Enforcement

Global Id: T0606594064
Action Type: ENFORCEMENT
Date: 06/09/2009
Action: Verbal Enforcement

Global Id: T0606594064
Action Type: ENFORCEMENT
Date: 05/26/2009
Action: Verbal Enforcement

Global Id: T0606594064
Action Type: ENFORCEMENT
Date: 03/23/2009
Action: Verbal Enforcement

Global Id: T0606594064
Action Type: ENFORCEMENT
Date: 04/02/2009
Action: Verbal Enforcement

Global Id: T0606594064
Action Type: ENFORCEMENT

Map ID
Direction
Distance
Elevation

MAP FINDINGS

Site

Database(s)

EDR ID Number
EPA ID Number

JEFFERSON STREET CHEVRON (Continued)

S103971888

Date:	05/12/2009
Action:	Verbal Enforcement
Global Id:	T0606594064
Action Type:	ENFORCEMENT
Date:	07/20/2009
Action:	Verbal Enforcement
Global Id:	T0606594064
Action Type:	ENFORCEMENT
Date:	07/27/2009
Action:	Verbal Enforcement
Global Id:	T0606594064
Action Type:	ENFORCEMENT
Date:	06/29/2009
Action:	Verbal Enforcement
Global Id:	T0606594064
Action Type:	ENFORCEMENT
Date:	06/22/2009
Action:	Verbal Enforcement
Global Id:	T0606594064
Action Type:	ENFORCEMENT
Date:	05/20/2009
Action:	Verbal Enforcement
Global Id:	T0606594064
Action Type:	ENFORCEMENT
Date:	06/17/2009
Action:	Verbal Enforcement
Global Id:	T0606594064
Action Type:	ENFORCEMENT
Date:	03/26/2009
Action:	Verbal Enforcement
Global Id:	T0606594064
Action Type:	ENFORCEMENT
Date:	05/31/2009
Action:	Verbal Enforcement
Global Id:	T0606594064
Action Type:	ENFORCEMENT
Date:	08/12/2009
Action:	Verbal Enforcement
Global Id:	T0606594064
Action Type:	ENFORCEMENT
Date:	11/26/2013
Action:	Notification - Public Notice of Case Closure
Global Id:	T0606594064
Action Type:	ENFORCEMENT
Date:	03/21/2014
Action:	Closure/No Further Action Letter

Map ID
Direction
Distance
Elevation

MAP FINDINGS

Site

Database(s)

EDR ID Number
EPA ID Number

JEFFERSON STREET CHEVRON (Continued)

S103971888

Global Id:	T0606594064
Action Type:	RESPONSE
Date:	07/30/2009
Action:	Monitoring Report - Quarterly
Global Id:	T0606594064
Action Type:	RESPONSE
Date:	11/16/2009
Action:	CAP/RAP - Feasibility Study Report
Global Id:	T0606594064
Action Type:	RESPONSE
Date:	04/30/2009
Action:	Other Report / Document
Global Id:	T0606594064
Action Type:	RESPONSE
Date:	11/30/2005
Action:	Interim Remedial Action Report
Global Id:	T0606594064
Action Type:	ENFORCEMENT
Date:	10/14/2009
Action:	Verbal Enforcement
Global Id:	T0606594064
Action Type:	ENFORCEMENT
Date:	08/28/2009
Action:	Verbal Enforcement
Global Id:	T0606594064
Action Type:	ENFORCEMENT
Date:	10/19/2009
Action:	Verbal Enforcement
Global Id:	T0606594064
Action Type:	ENFORCEMENT
Date:	12/08/2009
Action:	Verbal Enforcement
Global Id:	T0606594064
Action Type:	ENFORCEMENT
Date:	11/17/2009
Action:	Verbal Enforcement
Global Id:	T0606594064
Action Type:	ENFORCEMENT
Date:	08/25/2009
Action:	Verbal Enforcement
Global Id:	T0606594064
Action Type:	ENFORCEMENT
Date:	12/28/2009
Action:	Staff Letter
Global Id:	T0606594064
Action Type:	ENFORCEMENT

Map ID
Direction
Distance
Elevation

MAP FINDINGS

Site

Database(s)

EDR ID Number
EPA ID Number

JEFFERSON STREET CHEVRON (Continued)

S103971888

Date: 10/20/2009
Action: Verbal Enforcement

Global Id: T0606594064
Action Type: ENFORCEMENT
Date: 12/02/2009
Action: Verbal Enforcement

Global Id: T0606594064
Action Type: ENFORCEMENT
Date: 07/30/2009
Action: 13267 Requirement

Global Id: T0606594064
Action Type: ENFORCEMENT
Date: 12/23/2009
Action: Verbal Enforcement

Global Id: T0606594064
Action Type: ENFORCEMENT
Date: 02/03/2010
Action: 13267 Requirement

Global Id: T0606594064
Action Type: ENFORCEMENT
Date: 05/09/2014
Action: Technical Correspondence / Assistance / Other

Global Id: T0606594064
Action Type: RESPONSE
Date: 01/30/2010
Action: Monitoring Report - Quarterly

Global Id: T0606594064
Action Type: RESPONSE
Date: 09/30/2009
Action: Well Installation Report

Global Id: T0606594064
Action Type: RESPONSE
Date: 04/30/2009
Action: Monitoring Report - Quarterly

Global Id: T0606594064
Action Type: RESPONSE
Date: 04/30/2010
Action: Monitoring Report - Quarterly

Global Id: T0606594064
Action Type: RESPONSE
Date: 04/30/2010
Action: CAP/RAP - Other Report

Global Id: T0606594064
Action Type: RESPONSE
Date: 06/30/2010
Action: Well Installation Workplan

Map ID
Direction
Distance
Elevation

MAP FINDINGS

Site

Database(s)

EDR ID Number
EPA ID Number

JEFFERSON STREET CHEVRON (Continued)

S103971888

Global Id:	T0606594064
Action Type:	RESPONSE
Date:	06/30/2010
Action:	Monitoring Report - Quarterly
Global Id:	T0606594064
Action Type:	ENFORCEMENT
Date:	07/01/2010
Action:	Verbal Enforcement
Global Id:	T0606594064
Action Type:	ENFORCEMENT
Date:	07/01/2010
Action:	Verbal Enforcement
Global Id:	T0606594064
Action Type:	ENFORCEMENT
Date:	02/03/2004
Action:	* Referral to Regional Board or Another State Agency
Global Id:	T0606594064
Action Type:	ENFORCEMENT
Date:	01/21/2010
Action:	Verbal Enforcement
Global Id:	T0606594064
Action Type:	ENFORCEMENT
Date:	01/25/2010
Action:	Verbal Enforcement
Global Id:	T0606594064
Action Type:	ENFORCEMENT
Date:	01/20/2010
Action:	Verbal Enforcement
Global Id:	T0606594064
Action Type:	ENFORCEMENT
Date:	04/20/2010
Action:	Verbal Enforcement
Global Id:	T0606594064
Action Type:	ENFORCEMENT
Date:	02/08/2010
Action:	Verbal Enforcement
Global Id:	T0606594064
Action Type:	ENFORCEMENT
Date:	02/03/2010
Action:	Verbal Enforcement
Global Id:	T0606594064
Action Type:	ENFORCEMENT
Date:	02/16/2010
Action:	Verbal Enforcement
Global Id:	T0606594064
Action Type:	ENFORCEMENT

Map ID
Direction
Distance
Elevation

MAP FINDINGS

Site

Database(s)

EDR ID Number
EPA ID Number

JEFFERSON STREET CHEVRON (Continued)

S103971888

Date: 02/11/2010
Action: Verbal Enforcement

Global Id: T0606594064
Action Type: ENFORCEMENT
Date: 02/10/2010
Action: Verbal Enforcement

Global Id: T0606594064
Action Type: ENFORCEMENT
Date: 02/04/2010
Action: Verbal Enforcement

Global Id: T0606594064
Action Type: ENFORCEMENT
Date: 05/12/2011
Action: Site Visit / Inspection / Sampling

Global Id: T0606594064
Action Type: Other
Date: 01/23/1996
Action: Leak Began

Global Id: T0606594064
Action Type: ENFORCEMENT
Date: 07/01/2010
Action: Verbal Enforcement

Global Id: T0606594064
Action Type: ENFORCEMENT
Date: 08/09/2010
Action: Verbal Enforcement

Global Id: T0606594064
Action Type: ENFORCEMENT
Date: 08/16/2010
Action: Verbal Enforcement

Global Id: T0606594064
Action Type: ENFORCEMENT
Date: 05/23/2011
Action: Amendment to Order - #Addendum #3 to R9-2008-0066

Global Id: T0606594064
Action Type: ENFORCEMENT
Date: 05/03/2011
Action: Verbal Enforcement

Global Id: T0606594064
Action Type: ENFORCEMENT
Date: 06/22/2010
Action: Verbal Enforcement

Global Id: T0606594064
Action Type: RESPONSE
Date: 09/05/2010
Action: Well Installation Report

Map ID
Direction
Distance
Elevation

MAP FINDINGS

Site

Database(s)

EDR ID Number
EPA ID Number

JEFFERSON STREET CHEVRON (Continued)

S103971888

Global Id: T0606594064
Action Type: RESPONSE
Date: 08/15/2010
Action: Corrective Action Plan / Remedial Action Plan - Addendum

Global Id: T0606594064
Action Type: RESPONSE
Date: 07/20/2010
Action: Corrective Action Plan / Remedial Action Plan

Global Id: T0606594064
Action Type: RESPONSE
Date: 04/30/2011
Action: Monitoring Report - Quarterly

Global Id: T0606594064
Action Type: RESPONSE
Date: 01/30/2011
Action: Monitoring Report - Semi-Annually

Global Id: T0606594064
Action Type: ENFORCEMENT
Date: 01/22/2009
Action: Verbal Enforcement

LUST:

Global Id: T0606594064
Status: Open - Case Begin Date
Status Date: 01/23/1996

Global Id: T0606594064
Status: Open - Site Assessment
Status Date: 01/23/1996

Global Id: T0606594064
Status: Open - Site Assessment
Status Date: 03/06/1996

Global Id: T0606594064
Status: Open - Remediation
Status Date: 11/14/2005

Global Id: T0606594064
Status: Open - Verification Monitoring
Status Date: 02/10/2006

Global Id: T0606594064
Status: Open - Site Assessment
Status Date: 05/12/2009

Global Id: T0606594064
Status: Open - Eligible for Closure
Status Date: 08/13/2013

Global Id: T0606594064
Status: Completed - Case Closed
Status Date: 03/21/2014

Map ID
Direction
Distance
Elevation

MAP FINDINGS

Site

Database(s)

EDR ID Number
EPA ID Number

JEFFERSON STREET CHEVRON (Continued)

S103971888

RIVERSIDE CO. LUST:

Name: CHEVRON JEFFERSON STREET
Address: 27560 JEFFERSON AVE
City,State,Zip: TEMECULA, CA
Region: RIVERSIDE
Facility ID: 96259
Employee: Shurlow-LOP
Site Closed: Referred to Water Board
Case Type: Soil only
Facility Status: 0
Casetype Decode: Soil only is impacted
Fstatus Decode: Not reported

CERS HAZ WASTE:

Name: JEFFERSON GAS & MARKET
Address: 27560 JEFFERSON AVENUE
City,State,Zip: TEMECULA, CA 92590-2672
Site ID: 125815
CERS ID: 10316959
CERS Description: Hazardous Waste Generator

SWEEPS UST:

Name: CHEVRON JEFFERSON STREET
Address: 27560 JEFFERSON ST
City: TEMECULA
Status: Active
Comp Number: 61774
Number: 1
Board Of Equalization: Not reported
Referral Date: 03-10-93
Action Date: 03-10-93
Created Date: 07-19-90
Owner Tank Id: 000116
SWRCB Tank Id: 33-000-061774-000001
Tank Status: A
Capacity: 12000
Active Date: 03-10-93
Tank Use: M.V. FUEL
STG: P
Content: REG UNLEADED
Number Of Tanks: 4

Name: CHEVRON JEFFERSON STREET
Address: 27560 JEFFERSON ST
City: TEMECULA
Status: Active
Comp Number: 61774
Number: 1
Board Of Equalization: Not reported
Referral Date: 03-10-93
Action Date: 03-10-93
Created Date: 07-19-90
Owner Tank Id: 000116
SWRCB Tank Id: 33-000-061774-000002
Tank Status: A
Capacity: 12000

Map ID
Direction
Distance
Elevation

MAP FINDINGS

Site

Database(s)

EDR ID Number
EPA ID Number

JEFFERSON STREET CHEVRON (Continued)

S103971888

Active Date: 03-10-93
Tank Use: M.V. FUEL
STG: P
Content: REG UNLEADED
Number Of Tanks: Not reported

Name: CHEVRON JEFFERSON STREET
Address: 27560 JEFFERSON ST
City: TEMECULA
Status: Active
Comp Number: 61774
Number: 1
Board Of Equalization: Not reported
Referral Date: 03-10-93
Action Date: 03-10-93
Created Date: 07-19-90
Owner Tank Id: 000116
SWRCB Tank Id: 33-000-061774-000003
Tank Status: A
Capacity: 100
Active Date: 03-10-93
Tank Use: M.V. FUEL
STG: P
Content: LEADED
Number Of Tanks: Not reported

Name: CHEVRON JEFFERSON STREET
Address: 27560 JEFFERSON ST
City: TEMECULA
Status: Active
Comp Number: 61774
Number: 1
Board Of Equalization: Not reported
Referral Date: 03-10-93
Action Date: 03-10-93
Created Date: 07-19-90
Owner Tank Id: 000116
SWRCB Tank Id: 33-000-061774-000004
Tank Status: A
Capacity: 100
Active Date: 03-10-93
Tank Use: M.V. FUEL
STG: P
Content: DIESEL
Number Of Tanks: Not reported

CERS TANKS:

Name: JEFFERSON GAS & MARKET
Address: 27560 JEFFERSON AVENUE
City,State,Zip: TEMECULA, CA 92590-2672
Site ID: 125815
CERS ID: 10316959
CERS Description: Underground Storage Tank

CIWQS:

Name: CHEVRON JEFFERSON AVENUE

Map ID
Direction
Distance
Elevation

MAP FINDINGS

Site

Database(s)

EDR ID Number
EPA ID Number

JEFFERSON STREET CHEVRON (Continued)

S103971888

Address: 27560 JEFFERSON AVENUE
City,State,Zip: TEMECULA, CA 92590
Agency: M&J Ramsay Corporation
Agency Address: 45720 Palmetto Way, Temecula, CA 92592
Place/Project Type: Other
SIC/NAICS: Not reported
Region: 9
Program: WDRNONMUNIPRCS
Regulatory Measure Status: Historical
Regulatory Measure Type: Enrollee
Order Number: R9-2008-0081
WDID: 9 000002130
NPDES Number: Not reported
Adoption Date: 08/18/2010
Effective Date: 08/18/2010
Termination Date: 02/27/2014
Expiration/Review Date: Not reported
Design Flow: Not reported
Major/Minor: Not reported
Complexity: C
TTWQ: 3
Enforcement Actions within 5 years: 0
Violations within 5 years: 0
Latitude: Not reported
Longitude: Not reported

CERS:

Name: CHEVRON JEFFERSON AVENUE
Address: 27560 JEFFERSON AVENUE
City,State,Zip: TEMECULA, CA 92590
Site ID: 205155
CERS ID: T0606594064
CERS Description: Leaking Underground Storage Tank Cleanup Site

Name: JEFFERSON GAS & MARKET
Address: 27560 JEFFERSON AVENUE
City,State,Zip: TEMECULA, CA 92590-2672
Site ID: 125815
CERS ID: 10316959
CERS Description: Chemical Storage Facilities

Violations:

Site ID: 125815
Site Name: Jefferson Gas & Market
Violation Date: 09-20-2019
Citation: 23 CCR 16 2641(a) - California Code of Regulations, Title 23, Chapter 16, Section(s) 2641(a)
Violation Description: Failure of leak detection equipment to be located such that equipment is capable of detecting a leak at the earliest possible opportunity.
Violation Notes: OBSERVATION: Observed sensors placed in the Diesel and 91 turbine sumps to be askew/at approximately a 45 degree angle to the bottom of the containment sump. Observed sensors not adequately secured with brackets or hangers. Sumps were clean and dry and sensors functioned properly when tested. Due to angle it can not be assumed that sensors would detect a leak at the earliest possible opportunity at current position. CORRECTIVE ACTION: Owner/operator shall ensure all containment sump sensors are properly positioned/located in order to

Map ID
Direction
Distance
Elevation

MAP FINDINGS

Site

Database(s)

EDR ID Number
EPA ID Number

JEFFERSON STREET CHEVRON (Continued)

S103971888

detect a leak from the primary containment at the earliest possible opportunity. Technician placed sensors as best he could to be vertical following testing. Provide brackets or hangers to all sump sensors to ensure vertical position is secured. Send photo proof to J. Zelou at jzelou@rivco.org following providing sensors bracketed.

Violation Division: Riverside County Department of Env Health
Violation Program: UST
Violation Source: CERS

Site ID: 125815
Site Name: Jefferson Gas & Market
Violation Date: 09-20-2019
Citation: 23 CCR 16 2712(i), 2632(d)(2), 2634(e), 2641(h) - California Code of Regulations, Title 23, Chapter 16, Section(s) 2712(i), 2632(d)(2), 2634(e), 2641(h)

Violation Description: Failure to submit a current UST Response Plan available on site.
Violation Notes: OBSERVATION: No current UST Response Plan available on site during inspection. Observed most current accepted plan in CERS accepted 9/5/19. Observed only the previous 11/2018 plan available on site. CORRECTIVE ACTION: Owner/operator shall maintain a current UST Response Plan on site that has been accepted in CERS and make available for review.

Violation Division: Riverside County Department of Env Health
Violation Program: UST
Violation Source: CERS

Site ID: 125815
Site Name: Jefferson Gas & Market
Violation Date: 09-20-2019
Citation: 23 CCR 16 2636(f)(1) - California Code of Regulations, Title 23, Chapter 16, Section(s) 2636(f)(1)

Violation Description: Failure of the double-walled pressurized piping to be continuously monitored with a system that activates an audible and visual alarm or stops flow at the dispenser when a leak is detected.

Violation Notes: OBSERVATION: The float and chain assembly in the Diesel UDC 10 sump failed to stop the flow of product at the dispenser when tested. CORRECTIVE ACTION: Technician was able to clean float and chain assembly and provide a passing result prior to end of inspection. This facility has had multiple issues in the past for float and chain assemblies not functional. This Department will follow up with further recommendations due to prior issues and upgrade to stand alone sensors may be required.

Violation Division: Riverside County Department of Env Health
Violation Program: UST
Violation Source: CERS

Site ID: 125815
Site Name: Jefferson Gas & Market
Violation Date: 03-26-2018
Citation: 23 CCR 16 2715(c) - California Code of Regulations, Title 23, Chapter 16, Section(s) 2715(c)

Violation Description: Failure to comply with one or more of the following designated operator (DO) monthly inspection requirements: Be performed by an ICC certified DO. Inspect monthly alarm history report, check that alarms are documented and responded to appropriately, and attach a copy. Inspect for the presence of liquid/debris in spill containers. Inspect for the presence of liquid/debris in under dispenser containment (UDC)

Map ID
Direction
Distance
Elevation

MAP FINDINGS

Site

Database(s)

EDR ID Number
EPA ID Number

JEFFERSON STREET CHEVRON (Continued)

S103971888

and ensure that the monitoring equipment is positioned correctly. Inspect for liquid or debris in containment sumps where an alarm occurred with no service visit. Check that all testing and maintenance has been completed and documented. Verify that all facility employees have been trained in accordance with 23 CCR 2715(f)(2).
Returned to compliance on 05/02/2018.

Violation Notes: Returned to compliance on 05/02/2018.
Violation Division: Riverside County Department of Env Health
Violation Program: UST
Violation Source: CERS

Site ID: 125815
Site Name: Jefferson Gas & Market
Violation Date: 01-07-2015
Citation: HSC 6.11 25404.1 - California Health and Safety Code, Chapter 6.11, Section(s) 25404.1
Violation Description: Failure to obtain and/or maintain an active hazardous waste generator permit.
Violation Notes: Returned to compliance on 06/12/2015.
Violation Division: Riverside County Department of Env Health
Violation Program: HW
Violation Source: CERS

Site ID: 125815
Site Name: Jefferson Gas & Market
Violation Date: 01-07-2015
Citation: 40 CFR 1 265.174 - U.S. Code of Federal Regulations, Title 40, Chapter 1, Section(s) 265.174
Violation Description: Failure to inspect hazardous waste storage areas at least weekly.
Violation Notes: Returned to compliance on 06/12/2015.
Violation Division: Riverside County Department of Env Health
Violation Program: HW
Violation Source: CERS

Site ID: 125815
Site Name: Jefferson Gas & Market
Violation Date: 01-07-2015
Citation: HSC 6.7 25284 - California Health and Safety Code, Chapter 6.7, Section(s) 25284
Violation Description: Failure to obtain and maintain a valid operation permit from the CUPA.
Violation Notes: Returned to compliance on 06/12/2015.
Violation Division: Riverside County Department of Env Health
Violation Program: UST
Violation Source: CERS

Site ID: 125815
Site Name: Jefferson Gas & Market
Violation Date: 01-07-2015
Citation: 23 CCR 16 2637 - California Code of Regulations, Title 23, Chapter 16, Section(s) 2637
Violation Description: Failure to comply with one or more of the following: conduct secondary containment testing, within six months of installation and every 36 months thereafter, conducted in accordance with proper practices, protocols, or test methods.
Violation Notes: Returned to compliance on 06/12/2015.
Violation Division: Riverside County Department of Env Health
Violation Program: UST
Violation Source: CERS

Map ID
Direction
Distance
Elevation

MAP FINDINGS

Site

Database(s)

EDR ID Number
EPA ID Number

JEFFERSON STREET CHEVRON (Continued)

S103971888

Site ID: 125815
Site Name: Jefferson Gas & Market
Violation Date: 11-27-2018
Citation: 23 CCR 16 2712(i), 2632(d)(2), 2634(e), 2641(h) - California Code of Regulations, Title 23, Chapter 16, Section(s) 2712(i), 2632(d)(2), 2634(e), 2641(h)
Violation Description: Failure to submit a current UST Response Plan available on site.
Violation Notes: Returned to compliance on 01/10/2019.
Violation Division: Riverside County Department of Env Health
Violation Program: UST
Violation Source: CERS

Site ID: 125815
Site Name: Jefferson Gas & Market
Violation Date: 01-07-2015
Citation: 23 CCR 16 2715(c)(2) - California Code of Regulations, Title 23, Chapter 16, Section(s) 2715(c)(2)
Violation Description: Failure to comply with one or more of the following: maintain the spill bucket in good condition, containment free of debris/liquid, and/or to remove the contents of the spill bucket when a release/leak/spill was observed.
Violation Notes: Returned to compliance on 06/12/2015.
Violation Division: Riverside County Department of Env Health
Violation Program: UST
Violation Source: CERS

Site ID: 125815
Site Name: Jefferson Gas & Market
Violation Date: 01-07-2015
Citation: 22 CCR 12 66262.34(f) - California Code of Regulations, Title 22, Chapter 12, Section(s) 66262.34(f)
Violation Description: Failure to properly label hazardous waste accumulation containers with the following requirements: "Hazardous Waste", name and address of the generator, physical and chemical characteristics of the Hazardous Waste, and starting accumulation date.
Violation Notes: Returned to compliance on 06/12/2015.
Violation Division: Riverside County Department of Env Health
Violation Program: HW
Violation Source: CERS

Site ID: 125815
Site Name: Jefferson Gas & Market
Violation Date: 02-08-2017
Citation: 23 CCR 16 2632(d)(1)(C), 2641(h), 2711(a)(8) - California Code of Regulations, Title 23, Chapter 16, Section(s) 2632(d)(1)(C), 2641(h), 2711(a)(8)
Violation Description: Failure to submit or update a plot plan.
Violation Notes: Returned to compliance on 03/07/2017.
Violation Division: Riverside County Department of Env Health
Violation Program: UST
Violation Source: CERS

Site ID: 125815
Site Name: Jefferson Gas & Market
Violation Date: 01-10-2019
Citation: HSC 6.5 25123.3(h)(1) - California Health and Safety Code, Chapter 6.5, Section(s) 25123.3(h)(1)

Map ID
Direction
Distance
Elevation

MAP FINDINGS

Site

Database(s)

EDR ID Number
EPA ID Number

JEFFERSON STREET CHEVRON (Continued)

S103971888

Violation Description: Failure to send hazardous waste offsite for treatment, storage, or disposal within 180 days (or 270 days if waste is transported over 200 miles) for a generator who generates less than 1000 kilogram per month if all of the following conditions are met: (1) The quantity of hazardous waste accumulated onsite never exceeds 6,000 kilograms. (2) The generator complies with the requirements of 40 Code of Federal Regulations section 262.34(d), (e) and (f). (3) The generator does not hold acutely hazardous waste or extremely hazardous waste in an amount greater than one kilogram for more than 90 days.

Violation Notes: Returned to compliance on 01/10/2019. OBSERVATION: Observed two drums, one liquid and one solid hazardous waste, on site with accumulation start date missing but last manifest for pick up of material to state 7/2017. Ownership changed in September of 2018. CORRECTIVE ACTION: Owner/operator shall ensure all hazardous wastes are transported off site within 180 days of reaching 100kg/27gal/220lbs. Owner/operator shall have the two drums of hazardous waste properly hauled off site by a registered hazardous waste transporter and provide manifests sent to J. Zelon at jzelon@rivco.org. Provide the secondary containment trays under the hazardous waste containers cleaned and maintained free of liquid and debris. Recommend providing drums maintained with some kind of overhead protection to ensure secondary containment is maintained clean.

Violation Division: Riverside County Department of Env Health
Violation Program: HW
Violation Source: CERS

Site ID: 125815
Site Name: Jefferson Gas & Market
Violation Date: 11-27-2018
Citation: 23 CCR 16 2636(f)(2) - California Code of Regulations, Title 23, Chapter 16, Section(s) 2636(f)(2)

Violation Description: Failure of the functional line leak detector (LLD) monitoring pressurized piping to meet one or more of the following requirements: Monitored at least hourly with the capability of detecting a release of 3.0 gallons per hour leak at 10 pounds per square inch and restrict or shut off the flow of product through the piping when a leak is detected.

Violation Notes: Returned to compliance on 01/10/2019.

Violation Division: Riverside County Department of Env Health
Violation Program: UST
Violation Source: CERS

Site ID: 125815
Site Name: Jefferson Gas & Market
Violation Date: 03-26-2018
Citation: HSC 6.7 25284, 25286 - California Health and Safety Code, Chapter 6.7, Section(s) 25284, 25286

Violation Description: Failure to submit a complete and accurate application for a permit to operate a UST, or for renewal of the permit.

Violation Notes: Returned to compliance on 05/02/2018.

Violation Division: Riverside County Department of Env Health
Violation Program: UST
Violation Source: CERS

Site ID: 125815
Site Name: Jefferson Gas & Market
Violation Date: 09-20-2019

Map ID
Direction
Distance
Elevation

MAP FINDINGS

Site

Database(s)

EDR ID Number
EPA ID Number

JEFFERSON STREET CHEVRON (Continued)

S103971888

Citation: 23 CCR 16 2715(c)(2) - California Code of Regulations, Title 23, Chapter 16, Section(s) 2715(c)(2)

Violation Description: Failure to have at least one facility employee present during operating hours that has been trained in the proper operation and maintenance of the UST system by a designated operator (DO).

Violation Notes: OBSERVATION: Observed that the facility is in operation and that no employee was present who had received training or EFFECTIVE designated operator training. Employee on site Eric had not been trained but Manager Marcos who had signed 6/5/19 training was spoken to on the phone during inspection. Both employees were not aware of proper procedures for alarms, alarm logging, spill log maintenance, etc. CORRECTIVE ACTION: Owner/operator shall ensure that at least one employee who has received EFFECTIVE designated operator training is on site during operating hours. Training shall consist of proper operation and maintenance of the UST system, alarm logs, clearing alarms, spill clean up, spill logging, etc. Provide REFRESHER training to all employees prior to compliance date.

Violation Division: Riverside County Department of Env Health
Violation Program: UST
Violation Source: CERS

Site ID: 125815
Site Name: Jefferson Gas & Market
Violation Date: 01-07-2015
Citation: 40 CFR 1 262.34(d)(5)(iii) - U.S. Code of Federal Regulations, Title 40, Chapter 1, Section(s) 262.34(d)(5)(iii)

Violation Description: Failure to ensure employees are familiar with the handling and compliance of hazardous waste regulations and emergency response.

Violation Notes: Returned to compliance on 06/12/2015.

Violation Division: Riverside County Department of Env Health
Violation Program: HW
Violation Source: CERS

Site ID: 125815
Site Name: Jefferson Gas & Market
Violation Date: 01-07-2015
Citation: 23 CCR 16 2715(f) - California Code of Regulations, Title 23, Chapter 16, Section(s) 2715(f)

Violation Description: Failure to comply with one or more of the following: provide training to facility employee(s) responsible for proper operation and maintenance every 12 months and/or train new employee(s) who are responsible for proper operation and maintenance within 30-days of hire and/or to have at least one employee present during operating hours that has been trained in the proper operation and maintenance of the UST system.

Violation Notes: Returned to compliance on 06/12/2015.

Violation Division: Riverside County Department of Env Health
Violation Program: UST
Violation Source: CERS

Site ID: 125815
Site Name: Jefferson Gas & Market
Violation Date: 01-07-2015
Citation: HSC 6.95 Multiple - California Health and Safety Code, Chapter 6.95, Section(s) Multiple

Violation Description: Business Plan Program - Administration/Documentation - General
Violation Notes: Returned to compliance on 06/12/2015.

Map ID
Direction
Distance
Elevation

MAP FINDINGS

Site

Database(s)

EDR ID Number
EPA ID Number

JEFFERSON STREET CHEVRON (Continued)

S103971888

Violation Division: Riverside County Department of Env Health
Violation Program: HMRRP
Violation Source: CERS

Site ID: 125815
Site Name: Jefferson Gas & Market
Violation Date: 01-07-2015
Citation: HSC 6.95 Multiple - California Health and Safety Code, Chapter 6.95, Section(s) Multiple

Violation Description: Business Plan Program - Operations/Maintenance - General
Violation Notes: Returned to compliance on 06/12/2015.
Violation Division: Riverside County Department of Env Health
Violation Program: HMRRP
Violation Source: CERS

Site ID: 125815
Site Name: Jefferson Gas & Market
Violation Date: 02-08-2017
Citation: 23 CCR 16 2636(f)(2) - California Code of Regulations, Title 23, Chapter 16, Section(s) 2636(f)(2)
Violation Description: Failure of the line leak detector (LLD) monitoring pressurized piping to meet one or more of the following requirements: Monitor at least hourly. Be capable of detecting a release of 3.0 gallons per hour at 10 p.s.i.g. Restrict or shut off the flow of product through the piping when a leak is detected.

Violation Notes: Returned to compliance on 02/08/2017.
Violation Division: Riverside County Department of Env Health
Violation Program: UST
Violation Source: CERS

Site ID: 125815
Site Name: Jefferson Gas & Market
Violation Date: 01-07-2015
Citation: 22 CCR 12 66262.34(b)(1) - California Code of Regulations, Title 22, Chapter 12, Section(s) 66262.34(b)(1)

Violation Description: Failure to dispose of hazardous waste after the first 100-kilogram threshold amount was accumulated within a 90 day period.
Violation Notes: Returned to compliance on 06/12/2015.

Violation Division: Riverside County Department of Env Health
Violation Program: HW
Violation Source: CERS

Site ID: 125815
Site Name: Jefferson Gas & Market
Violation Date: 09-20-2019
Citation: HSC 6.7 252959(a)(1) - California Health and Safety Code, Chapter 6.7, Section(s) 252959(a)(1)

Violation Description: Failure to notify and/or prepare a report to the UPA upon discovery of a reportable or failed to record unauthorized release.
Violation Notes: Returned to compliance on 09/20/2019. OBSERVATION: Observed that a reportable spill due to drive off occurred in 8/2019 that was not reported to the CUPA. J. Zelon of Riverside County CUPA was notified of the spill by a fellow county employee that had happened to be on site during the incident and had performed investigation on supplemental report. Observed that facility never officially reported this release. CORRECTIVE ACTION: Owner/operator shall ensure that the CUPA is notified after spills, overfills or other unauthorized

Map ID
Direction
Distance
Elevation

MAP FINDINGS

Site

Database(s)

EDR ID Number
EPA ID Number

JEFFERSON STREET CHEVRON (Continued)

S103971888

releases have occurred upon the discovery of the release in the future.

Violation Division: Riverside County Department of Env Health
Violation Program: UST
Violation Source: CERS

Site ID: 125815
Site Name: Jefferson Gas & Market
Violation Date: 09-20-2019
Citation: 23 CCR 16 2712(b)(1) and (2) - California Code of Regulations, Title 23, Chapter 16, Section(s) 2712(b)(1) and (2)

Violation Description: Failure to maintain monitoring records for release detection and/or maintain records of appropriate follow-up actions.

Violation Notes: OBSERVATION: Observed alarm occurrence on 9/19/19 and then several alarm occurrences detailed on the following DO inspection reports: 12/20/18, 2/14/19, 3/14/19. Records of alarms and/or records of appropriate follow-up action indicating how alarm conditions were cleared were not available for review. CORRECTIVE ACTION: Owner/operator shall ensure records of appropriate follow-up action for alarm conditions are documented and maintained on site readily available for review. Ensure facility is trained on maintaining Alarm Logs and Logs for removal of any H2O from sumps. Spoke to manager who was not properly logging alarms or H2O removal or clearing of alarms RE: this issue and requirements.

Violation Division: Riverside County Department of Env Health
Violation Program: UST
Violation Source: CERS

Site ID: 125815
Site Name: Jefferson Gas & Market
Violation Date: 09-20-2019
Citation: 23 CCR 16 2712(b)(6) - California Code of Regulations, Title 23, Chapter 16, Section(s) 2712(b)(6)

Violation Description: Failure to maintain records of repairs and upgrades on site, or off site if approved by the UPA, for the life of the UST.

Violation Notes: OBSERVATION: Observed that facility had changed over from an Incon system to a Veeder-Root system 7/2019 and performed verification/monitoring certification to ensure all sensors functioned properly. Facility was unable to locate documentation of passing monitoring certification for 7/2019 software and system upgrades. CORRECTIVE ACTION: Owner/operator shall provide all maintenance, monitoring, repair and/or upgrade records. Maintain copies on site and available for review. Submit missing documentation to the CUPA at jzelon@rivco.org.

Violation Division: Riverside County Department of Env Health
Violation Program: UST
Violation Source: CERS

Site ID: 125815
Site Name: Jefferson Gas & Market
Violation Date: 09-20-2019
Citation: 23 CCR 16 2716(a) through (e) - California Code of Regulations, Title 23, Chapter 16, Section(s) 2716(a) through (e)

Violation Description: For designated operator (DO) monthly inspections conducted before October 1, 2018, failure to comply with one or more of the following requirements: Be performed by an ICC certified DO. Inspect monthly alarm history report, check that alarms are documented and responded

Map ID
Direction
Distance
Elevation

MAP FINDINGS

Site

Database(s)

EDR ID Number
EPA ID Number

JEFFERSON STREET CHEVRON (Continued)

S103971888

to appropriately, and attach a copy. Inspect for the presence of liquid/debris in spill containers. Inspect for the presence of liquid/debris in under dispenser containment (UDC) and ensure that the monitoring equipment is positioned correctly. Inspect for liquid or debris in containment sumps where an alarm occurred with no service visit. Check that all testing and maintenance has been completed and documented. Verify that all facility employees have been trained in accordance with 23 CCR 2715(c). For designated operator (DO) 30 day inspections conducted on and after October 1, 2018, failure to conduct the designated UST operator visual inspection at least once every 30 days.

Violation Notes: OBSERVATION: Observed that Designated Operator inspections are being improperly performed. Observed the following DO inspections missing addressing N or N/A sections on Sections III or V: 11/24/19, 1/17/19, 4/12/19, 5/9/19, 6/5/19, and 7/5/19. Observed the following DO inspections missing proper follow up for alarms: 12/20/18, 2/14/19, or 3/14/19. CORRECTIVE ACTION: Owner/operator shall ensure that the Designated Operator is properly conducting inspections, noting observations, reviewing paperwork and alarm history reports, attaching required documentation and any other DO required functions. Ensure that if employees clear alarms or remove liquid from any sumps etc. that the appropriate documentation is maintained and available. Observed manager and employees to not be aware of proper logging of alarms or follow up actions that they do to clear alarms.

Violation Division: Riverside County Department of Env Health
Violation Program: UST
Violation Source: CERS

Site ID: 125815
Site Name: Jefferson Gas & Market
Violation Date: 09-20-2019
Citation: 23 CCR 16 2636(f)(2) - California Code of Regulations, Title 23, Chapter 16, Section(s) 2636(f)(2)

Violation Description: Failure of the functional line leak detector (LLD) monitoring pressurized piping to meet one or more of the following requirements: Monitored at least hourly with the capability of detecting a release of 3.0 gallons per hour leak at 10 pounds per square inch and restrict or shut off the flow of product through the piping when a leak is detected.

Violation Notes: OBSERVATION: Observed 91 LLD fail to detect a 3.0 gallon per hour leak and restrict or shut off flow of product when tested. CORRECTIVE ACTION: Owner/operator shall repair/replace failed leak detector and certify that leak detector is capable of detecting a 3.0 gallon per hour leak and slowing/stopping the flow of product. 48 hour notification required to be submitted to this Department prior to re-testing failed leak detector.

Violation Division: Riverside County Department of Env Health
Violation Program: UST
Violation Source: CERS

Site ID: 125815
Site Name: Jefferson Gas & Market
Violation Date: 01-10-2019
Citation: Un-Specified
Violation Description: Business Plan Program - Administration/Documentation - General Local Ordinance

Violation Notes: Returned to compliance on 01/10/2019. OBSERVATION: : Incomplete

Map ID
Direction
Distance
Elevation

MAP FINDINGS

Site

Database(s)

EDR ID Number
EPA ID Number

JEFFERSON STREET CHEVRON (Continued)

S103971888

emergency contact list posting was observed. CORRECTIVE ACTION: Owner/operator shall post emergency contact information in a conspicuous location. Complete list template given for Emergency Contacts and was posted during inspection. Violation corrected onsite.

Violation Division: Riverside County Department of Env Health
Violation Program: HMRRP
Violation Source: CERS

Site ID: 125815
Site Name: Jefferson Gas & Market
Violation Date: 11-27-2018
Citation: 23 CCR 16 2712(i) - California Code of Regulations, Title 23, Chapter 16, Section(s) 2712(i)

Violation Description: Failure to have current UST Monitoring Plan available on site.
Violation Notes: Returned to compliance on 01/10/2019.
Violation Division: Riverside County Department of Env Health
Violation Program: UST
Violation Source: CERS

Site ID: 125815
Site Name: Jefferson Gas & Market
Violation Date: 11-27-2018
Citation: 23 CCR 16 2636(f)(1) - California Code of Regulations, Title 23, Chapter 16, Section(s) 2636(f)(1)

Violation Description: Failure of the double-walled pressurized piping to be continuously monitored with a system that activates an audible and visual alarm or stops flow at the dispenser when a leak is detected.
Violation Notes: Returned to compliance on 01/10/2019.
Violation Division: Riverside County Department of Env Health
Violation Program: UST
Violation Source: CERS

Site ID: 125815
Site Name: Jefferson Gas & Market
Violation Date: 09-20-2019
Citation: 23 CCR 16 2712(i) - California Code of Regulations, Title 23, Chapter 16, Section(s) 2712(i)

Violation Description: Failure to have current UST Monitoring Plan available on site.
Violation Notes: OBSERVATION: No current UST Monitoring Plan available on site during inspection. Observed the most current accepted plan in CERS accepted 9/5/2019. Observed only the previous 11/2018 plan available on site. CORRECTIVE ACTION: Owner/operator shall maintain a current UST Monitoring Plan on site that has been accepted in CERS and make available for review. Provide the accepted 9/5/2019 Monitoring Plan available on site.
Violation Division: Riverside County Department of Env Health
Violation Program: UST
Violation Source: CERS

Site ID: 125815
Site Name: Jefferson Gas & Market
Violation Date: 01-07-2015
Citation: HSC 6.7 25299 - California Health and Safety Code, Chapter 6.7, Section(s) 25299

Violation Description: Failure to comply with one or more of the operating permit conditions.
Violation Notes: Returned to compliance on 06/12/2015.
Violation Division: Riverside County Department of Env Health

Map ID
Direction
Distance
Elevation

MAP FINDINGS

Site

Database(s)

EDR ID Number
EPA ID Number

JEFFERSON STREET CHEVRON (Continued)

S103971888

Violation Program: UST
Violation Source: CERS

Site ID: 125815
Site Name: Jefferson Gas & Market
Violation Date: 03-26-2018
Citation: 23 CCR 16 2636(f)(1) - California Code of Regulations, Title 23, Chapter 16, Section(s) 2636(f)(1)
Violation Description: Failure of the double-walled pressurized piping to be continuously monitored with a system that activates an audible and visual alarm or stops flow at the dispenser when a leak is detected.
Violation Notes: Returned to compliance on 03/26/2018.
Violation Division: Riverside County Department of Env Health
Violation Program: UST
Violation Source: CERS

Site ID: 125815
Site Name: Jefferson Gas & Market
Violation Date: 01-10-2019
Citation: 22 CCR 12 66262.34(f) - California Code of Regulations, Title 22, Chapter 12, Section(s) 66262.34(f)
Violation Description: Failure to properly label hazardous waste accumulation containers and portable tanks with the following requirements: "Hazardous Waste", name and address of the generator, physical and chemical characteristics of the Hazardous Waste, and starting accumulation date.
Violation Notes: Returned to compliance on 01/10/2019. OBSERVATION: Observed faded labels on drum of solid and drum of liquid hazwaste at waste storage area. Last pick up looks to be 7/2017. CORRECTIVE ACTION: Owner/operator shall re-label hazardous waste containers with all the required information. Label shall include at least: the words "hazardous waste", generator name and address, accumulation start date, composition and physical state of waste, and hazardous property statement. Submit photos to this department, if applicable.
Violation Division: Riverside County Department of Env Health
Violation Program: HW
Violation Source: CERS

Site ID: 125815
Site Name: Jefferson Gas & Market
Violation Date: 09-20-2019
Citation: HSC 6.7 25294 - California Health and Safety Code, Chapter 6.7, Section(s) 25294
Violation Description: Failure to record any unauthorized release from the primary containment.
Violation Notes: OBSERVATION: Observed fuel release to have occurred at UDC 5/6 due to drive off in 8/2019 that was responded to by J. Zelon following a phone call by a fellow county employee who happened to be on site at the time. This release was not properly cleaned and recorded. Any release from the primary containment that does not escape the secondary containment and was cleaned up within eight hours of being detected shall be recorded with the following information: 1. Operator's name and phone number 2. List of types, quantities, and concentrations of hazardous substances released 3. Description of actions taken to control and clean the release 4. Method and location of disposal of the released substances 5. Description of actions taken to repair and prevent future releases 6. Description of method used to

Map ID
Direction
Distance
Elevation

MAP FINDINGS

Site

Database(s)

EDR ID Number
EPA ID Number

JEFFERSON STREET CHEVRON (Continued)

S103971888

reactivate interstitial monitoring after repair or replacement of primary containment. CORRECTIVE ACTION: Owner/operator shall immediately record this release with the [Truncated]
Violation Division: Riverside County Department of Env Health
Violation Program: UST
Violation Source: CERS

Site ID: 125815
Site Name: Jefferson Gas & Market
Violation Date: 11-27-2018
Citation: 23 CCR 16 2632(d)(1)(c),2641(h),2711(a)(8) - California Code of Regulations, Title 23, Chapter 16, Section(s) 2632(d)(1)(c),2641(h),2711(a)(8)

Violation Description: Failure to submit or maintain a current facility plot plan.
Violation Notes: Returned to compliance on 01/10/2019.
Violation Division: Riverside County Department of Env Health
Violation Program: UST
Violation Source: CERS

Site ID: 125815
Site Name: Jefferson Gas & Market
Violation Date: 01-07-2015
Citation: HSC 6.95 25505(a)(4) - California Health and Safety Code, Chapter 6.95, Section(s) 25505(a)(4)

Violation Description: Failure to provide initial and annual training to all employees in safety procedures in the event of a release or threatened release of a hazardous material or failure to document and maintain training records for a minimum of three years.
Violation Notes: Returned to compliance on 06/12/2015.
Violation Division: Riverside County Department of Env Health
Violation Program: HMRRP
Violation Source: CERS

Site ID: 125815
Site Name: Jefferson Gas & Market
Violation Date: 02-08-2016
Citation: 23 CCR 16 2636(f)(1) - California Code of Regulations, Title 23, Chapter 16, Section(s) 2636(f)(1)

Violation Description: Failure of the double wall pressurized piping in the under dispenser containment to be continuously monitored by a method that either shuts down the flow of product to the dispenser or activates an audible/visual alarm when a leak is detected.
Violation Notes: Returned to compliance on 02/08/2016.
Violation Division: Riverside County Department of Env Health
Violation Program: UST
Violation Source: CERS

Evaluation:
Eval General Type: Compliance Evaluation Inspection
Eval Date: 01-07-2015
Violations Found: Yes
Eval Type: Routine done by local agency
Eval Notes: Not reported
Eval Division: Riverside County Department of Env Health
Eval Program: HMRRP
Eval Source: CERS

Map ID
Direction
Distance
Elevation

MAP FINDINGS

Site

Database(s)

EDR ID Number
EPA ID Number

JEFFERSON STREET CHEVRON (Continued)

S103971888

Eval General Type: Compliance Evaluation Inspection
Eval Date: 02-08-2016
Violations Found: Yes
Eval Type: Routine done by local agency
Eval Notes: Not reported
Eval Division: Riverside County Department of Env Health
Eval Program: UST
Eval Source: CERS

Eval General Type: Compliance Evaluation Inspection
Eval Date: 11-27-2013
Violations Found: No
Eval Type: Routine done by local agency
Eval Notes: CMD- no violations observed at this time.
Eval Division: Riverside County Department of Env Health
Eval Program: UST
Eval Source: CERS

Eval General Type: Other/Unknown
Eval Date: 01-10-2019
Violations Found: No
Eval Type: Other, not routine, done by local agency
Eval Notes: Reinspection to ensure violations observed during 11/27/2018 monitoring certification had been corrected. Observed all violations corrected. No open violations remaining.
Eval Division: Riverside County Department of Env Health
Eval Program: UST
Eval Source: CERS

Eval General Type: Compliance Evaluation Inspection
Eval Date: 01-10-2019
Violations Found: Yes
Eval Type: Routine done by local agency
Eval Notes: Not reported
Eval Division: Riverside County Department of Env Health
Eval Program: HMRRP
Eval Source: CERS

Eval General Type: Compliance Evaluation Inspection
Eval Date: 02-08-2017
Violations Found: Yes
Eval Type: Routine done by local agency
Eval Notes: Not reported
Eval Division: Riverside County Department of Env Health
Eval Program: UST
Eval Source: CERS

Eval General Type: Other/Unknown
Eval Date: 06-12-2015
Violations Found: No
Eval Type: Other, not routine, done by local agency
Eval Notes: Not reported
Eval Division: Riverside County Department of Env Health
Eval Program: HMRRP
Eval Source: CERS

Eval General Type: Other/Unknown

Map ID
Direction
Distance
Elevation

MAP FINDINGS

Site

Database(s)

EDR ID Number
EPA ID Number

JEFFERSON STREET CHEVRON (Continued)

S103971888

Eval Date: 06-12-2015
Violations Found: No
Eval Type: Other, not routine, done by local agency
Eval Notes: Not reported
Eval Division: Riverside County Department of Env Health
Eval Program: HW
Eval Source: CERS

Eval General Type: Compliance Evaluation Inspection
Eval Date: 09-20-2019
Violations Found: Yes
Eval Type: Routine done by local agency
Eval Notes: Routine UST inspection conducted in conjunction with annual monitoring certification. Observed Titan's Testing and ICC Certified Contractor Ricardo Martinez on site to perform annual monitoring certification. All Functions Normal was observed at Veeder-Root and Alarm Set Up and History were printed on site by technician and given prior to performing annual monitoring certification.
Eval Division: Riverside County Department of Env Health
Eval Program: UST
Eval Source: CERS

Eval General Type: Compliance Evaluation Inspection
Eval Date: 02-08-2016
Violations Found: No
Eval Type: Routine done by local agency
Eval Notes: Not reported
Eval Division: Riverside County Department of Env Health
Eval Program: HMRRP
Eval Source: CERS

Eval General Type: Compliance Evaluation Inspection
Eval Date: 03-26-2018
Violations Found: Yes
Eval Type: Routine done by local agency
Eval Notes: Not reported
Eval Division: Riverside County Department of Env Health
Eval Program: UST
Eval Source: CERS

Eval General Type: Compliance Evaluation Inspection
Eval Date: 01-07-2015
Violations Found: Yes
Eval Type: Routine done by local agency
Eval Notes: Not reported
Eval Division: Riverside County Department of Env Health
Eval Program: HW
Eval Source: CERS

Eval General Type: Compliance Evaluation Inspection
Eval Date: 01-07-2015
Violations Found: Yes
Eval Type: Routine done by local agency
Eval Notes: Not reported
Eval Division: Riverside County Department of Env Health
Eval Program: UST
Eval Source: CERS

Map ID
Direction
Distance
Elevation

MAP FINDINGS

Site

Database(s)

EDR ID Number
EPA ID Number

JEFFERSON STREET CHEVRON (Continued)

S103971888

Eval General Type: Compliance Evaluation Inspection
Eval Date: 01-10-2019
Violations Found: Yes
Eval Type: Routine done by local agency
Eval Notes: Not reported
Eval Division: Riverside County Department of Env Health
Eval Program: HW
Eval Source: CERS

Eval General Type: Compliance Evaluation Inspection
Eval Date: 02-08-2016
Violations Found: No
Eval Type: Routine done by local agency
Eval Notes: Not reported
Eval Division: Riverside County Department of Env Health
Eval Program: HW
Eval Source: CERS

Eval General Type: Other/Unknown
Eval Date: 05-02-2018
Violations Found: No
Eval Type: Other, not routine, done by local agency
Eval Notes: Not reported
Eval Division: Riverside County Department of Env Health
Eval Program: UST
Eval Source: CERS

Eval General Type: Other/Unknown
Eval Date: 06-12-2015
Violations Found: No
Eval Type: Other, not routine, done by local agency
Eval Notes: Not reported
Eval Division: Riverside County Department of Env Health
Eval Program: UST
Eval Source: CERS

Eval General Type: Compliance Evaluation Inspection
Eval Date: 11-27-2018
Violations Found: Yes
Eval Type: Routine done by local agency
Eval Notes: Not reported
Eval Division: Riverside County Department of Env Health
Eval Program: UST
Eval Source: CERS

Enforcement Action:
Site ID: 125815
Site Name: Jefferson Gas & Market
Site Address: 27560 JEFFERSON AVENUE
Site City: TEMECULA
Site Zip: 92590-2672
Enf Action Date: 01-07-2015
Enf Action Type: Notice of Violation (Unified Program)
Enf Action Description: Notice of Violation Issued by the Inspector at the Time of Inspection
Enf Action Notes: Not reported
Enf Action Division: Riverside County Department of Env Health
Enf Action Program: HMRRP

Map ID
Direction
Distance
Elevation

MAP FINDINGS

Site

Database(s)

EDR ID Number
EPA ID Number

JEFFERSON STREET CHEVRON (Continued)

S103971888

Enf Action Source: CERS

Site ID: 125815
Site Name: Jefferson Gas & Market
Site Address: 27560 JEFFERSON AVENUE
Site City: TEMECULA
Site Zip: 92590-2672
Enf Action Date: 01-07-2015
Enf Action Type: Notice of Violation (Unified Program)
Enf Action Description: Notice of Violation Issued by the Inspector at the Time of Inspection
Enf Action Notes: Not reported
Enf Action Division: Riverside County Department of Env Health
Enf Action Program: HW
Enf Action Source: CERS

Site ID: 125815
Site Name: Jefferson Gas & Market
Site Address: 27560 JEFFERSON AVENUE
Site City: TEMECULA
Site Zip: 92590-2672
Enf Action Date: 01-07-2015
Enf Action Type: Notice of Violation (Unified Program)
Enf Action Description: Notice of Violation Issued by the Inspector at the Time of Inspection
Enf Action Notes: Not reported
Enf Action Division: Riverside County Department of Env Health
Enf Action Program: UST
Enf Action Source: CERS

Site ID: 125815
Site Name: Jefferson Gas & Market
Site Address: 27560 JEFFERSON AVENUE
Site City: TEMECULA
Site Zip: 92590-2672
Enf Action Date: 02-08-2016
Enf Action Type: Notice of Violation (Unified Program)
Enf Action Description: Notice of Violation Issued by the Inspector at the Time of Inspection
Enf Action Notes: Not reported
Enf Action Division: Riverside County Department of Env Health
Enf Action Program: UST
Enf Action Source: CERS

Affiliation:
Affiliation Type Desc: Document Preparer
Entity Name: JON MARTIN
Entity Title: Not reported
Affiliation Address: Not reported
Affiliation City: Not reported
Affiliation State: Not reported
Affiliation Country: Not reported
Affiliation Zip: Not reported
Affiliation Phone: Not reported

Affiliation Type Desc: Legal Owner
Entity Name: Jefferson Gas & Market, Inc.
Entity Title: Not reported
Affiliation Address: 27560 Jefferson Avenue
Affiliation City: Temecula

Map ID
Direction
Distance
Elevation

MAP FINDINGS

Site

Database(s)

EDR ID Number
EPA ID Number

JEFFERSON STREET CHEVRON (Continued)

S103971888

Affiliation State: CA
Affiliation Country: United States
Affiliation Zip: 92590-2672
Affiliation Phone: (949) 433-1775

Affiliation Type Desc: Operator
Entity Name: Jefferson Gas & Market, Inc.
Entity Title: Not reported
Affiliation Address: Not reported
Affiliation City: Not reported
Affiliation State: Not reported
Affiliation Country: Not reported
Affiliation Zip: Not reported
Affiliation Phone: (951) 676-1623

Affiliation Type Desc: Property Owner
Entity Name: Walport Enterprises, Inc.
Entity Title: Not reported
Affiliation Address: 1702 N. Tustin Street
Affiliation City: Orange
Affiliation State: CA
Affiliation Country: United States
Affiliation Zip: 92865-4603
Affiliation Phone: (714) 269-9594

Affiliation Type Desc: UST Tank Operator
Entity Name: Jefferson Gas & Market, Inc.
Entity Title: Not reported
Affiliation Address: 27560 Jefferson Avenue
Affiliation City: Temecula
Affiliation State: CA
Affiliation Country: United States
Affiliation Zip: 92590
Affiliation Phone: (949) 433-1775

Affiliation Type Desc: Environmental Contact
Entity Name: JAVID KAZI
Entity Title: Not reported
Affiliation Address: 27560 Jefferson Avenue
Affiliation City: Temecula
Affiliation State: CA
Affiliation Country: Not reported
Affiliation Zip: 92590-2672
Affiliation Phone: Not reported

Affiliation Type Desc: Facility Mailing Address
Entity Name: Mailing Address
Entity Title: Not reported
Affiliation Address: 27560 Jefferson Avenue
Affiliation City: Temecula
Affiliation State: CA
Affiliation Country: Not reported
Affiliation Zip: 92590-2672
Affiliation Phone: Not reported

Affiliation Type Desc: Identification Signer
Entity Name: JAVID KAZI

Map ID
Direction
Distance
Elevation

MAP FINDINGS

Site

Database(s)

EDR ID Number
EPA ID Number

JEFFERSON STREET CHEVRON (Continued)

S103971888

Entity Title: President
Affiliation Address: Not reported
Affiliation City: Not reported
Affiliation State: Not reported
Affiliation Country: Not reported
Affiliation Zip: Not reported
Affiliation Phone: Not reported

Affiliation Type Desc: UST Permit Applicant
Entity Name: JON MARTIN
Entity Title: CONSULTANT
Affiliation Address: Not reported
Affiliation City: Not reported
Affiliation State: Not reported
Affiliation Country: Not reported
Affiliation Zip: Not reported
Affiliation Phone: (760) 889-1972

Affiliation Type Desc: UST Property Owner Name
Entity Name: SAUCAL ENTERPRISES, INC.
Entity Title: Not reported
Affiliation Address: 1702 N. Tustin Street
Affiliation City: Orange
Affiliation State: CA
Affiliation Country: United States
Affiliation Zip: 92865-4603
Affiliation Phone: (714) 269-9594

Affiliation Type Desc: UST Tank Owner
Entity Name: Jefferson Gas & Market, Inc.
Entity Title: Not reported
Affiliation Address: 27560 Jefferson Avenue
Affiliation City: Temecula
Affiliation State: CA
Affiliation Country: United States
Affiliation Zip: 92590
Affiliation Phone: (949) 433-1775

Affiliation Type Desc: CUPA District
Entity Name: Riverside Cnty Env Health
Entity Title: Not reported
Affiliation Address: 4065 County Circle Drive, Room 104
Affiliation City: Riverside
Affiliation State: CA
Affiliation Country: Not reported
Affiliation Zip: 92503
Affiliation Phone: (951) 358-5055

Affiliation Type Desc: Parent Corporation
Entity Name: Jefferson Gas & Market, Inc. (Kazi 99917)
Entity Title: Not reported
Affiliation Address: Not reported
Affiliation City: Not reported
Affiliation State: Not reported
Affiliation Country: Not reported
Affiliation Zip: Not reported
Affiliation Phone: Not reported

Map ID
Direction
Distance
Elevation

MAP FINDINGS

Site

Database(s)

EDR ID Number
EPA ID Number

303 **PENFOLD PROPERTIES**
SE **28545 FRONT ST**
1/4-1/2 **TEMECULA, CA 92590**
0.461 mi.
2433 ft.

LUST **S101300625**
HIST CORTESE **N/A**
CERS

Actual:
1003 ft.

Focus Map:
8

LUST REG 9:
Region: 9
Status: Case Closed
Case Number: 9UT2113
Local Case: 91-1114
Substance: Gasoline
Qty Leaked: Not reported
Abate Method: Remove Free Product - remove floating product from water table
Local Agency: Riverside
How Found: Tank Closure
How Stopped: Close Tank
Source: Unknown
Cause: Unknown
Lead Agency: Local Agency
Case Type: Aquifer affected
Date Found: 11/27/1991
Date Stopped: 11/27/1991
Confirm Date: / /
Submit Workplan: 12/3/91
Prelim Assess: 09/01/1992
Desc Pollution: Not reported
Remed Plan: / /
Remed Action: 1/9/96
Began Monitor: 6/25/96
Release Date: 11/27/1991
Enforce Date: Not reported
Closed Date: 1/28/97
Enforce Type: Not reported
Pilot Program: LOP
Basin Number: 902.32
GW Depth: 13'
Beneficial Use: MUNBU
NPDES Number: Not reported
Priority: Not reported
File Dispn: Not reported
Interim Remedial Actions: Yes
Cleanup and Abatement order Number: Not reported
Waste Discharge Requirement Number: Not reported

LUST:

Name: PENFOLD PROPERTIES
Address: 28545 FRONT ST
City,State,Zip: TEMECULA, CA 92590
Lead Agency: RIVERSIDE COUNTY LOP
Case Type: LUST Cleanup Site
Geo Track: http://geotracker.waterboards.ca.gov/profile_report.asp?global_id=T0606501125
Global Id: T0606501125
Latitude: 33.4938872825574
Longitude: -117.150776687415
Status: Completed - Case Closed
Status Date: 01/28/1997
Case Worker: RIV
RB Case Number: 9UT2113

Map ID
Direction
Distance
Elevation

MAP FINDINGS

Site

Database(s)

EDR ID Number
EPA ID Number

PENFOLD PROPERTIES (Continued)

S101300625

Local Agency: RIVERSIDE COUNTY LOP
File Location: Local Agency Warehouse
Local Case Number: 911114
Potential Media Affect: Aquifer used for drinking water supply
Potential Contaminants of Concern: Gasoline
Site History: Not reported

LUST:

Global Id: T0606501125
Contact Type: Local Agency Caseworker
Contact Name: Riverside County LOP
Organization Name: RIVERSIDE COUNTY LOP
Address: 3880 LEMON ST SUITE 200
City: RIVERSIDE
Email: Not reported
Phone Number: 9519558980

LUST:

Global Id: T0606501125
Action Type: ENFORCEMENT
Date: 01/26/2008
Action: File review - #RCDEH Upload Site File 10/1/2015

Global Id: T0606501125
Action Type: Other
Date: 11/27/1991
Action: Leak Stopped

Global Id: T0606501125
Action Type: Other
Date: 11/27/1991
Action: Leak Reported

Global Id: T0606501125
Action Type: ENFORCEMENT
Date: 01/27/2008
Action: Closure/No Further Action Letter - #Site Closure

Global Id: T0606501125
Action Type: Other
Date: 11/27/1991
Action: Leak Discovery

LUST:

Global Id: T0606501125
Status: Open - Case Begin Date
Status Date: 11/27/1991

Global Id: T0606501125
Status: Open - Site Assessment
Status Date: 12/03/1991

Global Id: T0606501125
Status: Open - Site Assessment
Status Date: 09/01/1992

Global Id: T0606501125

Map ID
Direction
Distance
Elevation

MAP FINDINGS

Site

Database(s)

EDR ID Number
EPA ID Number

PENFOLD PROPERTIES (Continued)

S101300625

Status: Open - Remediation
Status Date: 01/09/1996

Global Id: T0606501125
Status: Open - Verification Monitoring
Status Date: 06/25/1996

Global Id: T0606501125
Status: Completed - Case Closed
Status Date: 01/28/1997

RIVERSIDE CO. LUST:

Name: PENFOLD PROPERTIES
Address: 28545 FRONT ST
City,State,Zip: TEMECULA, CA
Region: RIVERSIDE
Facility ID: 911114
Employee: Brown
Site Closed: Yes
Case Type: Drinking Water Aquifer affected
Facility Status: closed/action completed
Casetype Decode: An Aquifer used for Drinking Water supply has been contaminated.
Fstatus Decode: Closed/Action completed

HIST CORTESE:

edr_fname: PENFOLD PROPERTIES
edr_fadd1: 28545 FRONT
City,State,Zip: TEMECULA, CA 92590
Region: CORTESE
Facility County Code: 33
Reg By: LTNKA
Reg Id: 9UT2113

CERS:

Name: PENFOLD PROPERTIES
Address: 28545 FRONT ST
City,State,Zip: TEMECULA, CA 92590
Site ID: 229800
CERS ID: T0606501125
CERS Description: Leaking Underground Storage Tank Cleanup Site

Affiliation:

Affiliation Type Desc: Local Agency Caseworker
Entity Name: Riverside County LOP - RIVERSIDE COUNTY LOP
Entity Title: Not reported
Affiliation Address: 3880 LEMON ST SUITE 200
Affiliation City: RIVERSIDE
Affiliation State: CA
Affiliation Country: Not reported
Affiliation Zip: Not reported
Affiliation Phone: 9519558980

Map ID
 Direction
 Distance
 Elevation

MAP FINDINGS

Site

Database(s)

EDR ID Number
 EPA ID Number

BR304 **ARCO #5500**
NNE **41555 WINCHESTER ROAD**
1/4-1/2 **TEMECULA, CA 92590**
0.475 mi.
2507 ft. **Site 2 of 2 in cluster BR**

LUST **S103658453**
CERS **N/A**

Actual:
1038 ft.

LUST:

Focus Map:
5

Name: ARCO #5500
 Address: 41555 WINCHESTER ROAD
 City,State,Zip: TEMECULA, CA 92590
 Lead Agency: SAN DIEGO RWQCB (REGION 9)
 Case Type: LUST Cleanup Site
 Geo Track: http://geotracker.waterboards.ca.gov/profile_report.asp?global_id=T0606506642
 Global Id: T0606506642
 Latitude: 33.520972737
 Longitude: -117.16572115
 Status: Completed - Case Closed
 Status Date: 05/30/2014
 Case Worker: Not reported
 RB Case Number: 9UT4169
 Local Agency: Not reported
 File Location: Regional Board
 Local Case Number: Not reported
 Potential Media Affect: Aquifer used for drinking water supply
 Potential Contaminants of Concern: Gasoline
 Site History: On November 8, 2002 a Delta representative collected soil samples beneath former fuel dispenser and product piping location during dispenser, piping and UST sump upgrade activities. Upon visual confirmation of impacted soul, remedial excavation activities were conducted beneath and adjacent to five dispenser sample locations. Delta proposes to undertake interim remedial action at the site to address the high concentrations of petroleum hydrocarbons in the groundwater. For further information see Work Plan for Interim Remedial Action and System Well Installation under the Site Documents tab.

LUST:

Global Id: T0606506642
 Action Type: ENFORCEMENT
 Date: 11/30/2005
 Action: * No Action

Global Id: T0606506642
 Action Type: ENFORCEMENT
 Date: 08/17/2005
 Action: * Verbal Communication

Global Id: T0606506642
 Action Type: ENFORCEMENT
 Date: 08/18/2005
 Action: * Verbal Communication

Global Id: T0606506642
 Action Type: ENFORCEMENT
 Date: 07/28/2005
 Action: * Referral to Regional Board or Another State Agency

Global Id: T0606506642
 Action Type: ENFORCEMENT
 Date: 06/28/2006

Map ID
Direction
Distance
Elevation

MAP FINDINGS

Site

Database(s)

EDR ID Number
EPA ID Number

ARCO #5500 (Continued)

S103658453

Action: Site Visit / Inspection / Sampling

Global Id: T0606506642
Action Type: ENFORCEMENT
Date: 08/26/2005
Action: * Verbal Communication

Global Id: T0606506642
Action Type: ENFORCEMENT
Date: 08/22/2005
Action: * Verbal Communication

Global Id: T0606506642
Action Type: ENFORCEMENT
Date: 06/20/2006
Action: Site Visit / Inspection / Sampling

Global Id: T0606506642
Action Type: ENFORCEMENT
Date: 09/07/2006
Action: Verbal Enforcement

Global Id: T0606506642
Action Type: ENFORCEMENT
Date: 03/03/2006
Action: Staff Letter - #R9-2006-0030

Global Id: T0606506642
Action Type: ENFORCEMENT
Date: 09/07/2006
Action: Meeting

Global Id: T0606506642
Action Type: Other
Date: 02/20/2003
Action: Leak Discovery

Global Id: T0606506642
Action Type: RESPONSE
Date: 03/30/2011
Action: Other Report / Document

Global Id: T0606506642
Action Type: RESPONSE
Date: 01/30/2012
Action: Monitoring Report - Semi-Annually

Global Id: T0606506642
Action Type: RESPONSE
Date: 07/30/2012
Action: Monitoring Report - Semi-Annually

Global Id: T0606506642
Action Type: RESPONSE
Date: 01/30/2013
Action: Monitoring Report - Semi-Annually

Map ID
Direction
Distance
Elevation

MAP FINDINGS

Site

Database(s)

EDR ID Number
EPA ID Number

ARCO #5500 (Continued)

S103658453

Global Id: T0606506642
Action Type: RESPONSE
Date: 07/30/2013
Action: Monitoring Report - Semi-Annually

Global Id: T0606506642
Action Type: RESPONSE
Date: 07/30/2011
Action: Monitoring Report - Semi-Annually

Global Id: T0606506642
Action Type: ENFORCEMENT
Date: 02/01/2007
Action: Staff Letter

Global Id: T0606506642
Action Type: ENFORCEMENT
Date: 10/03/2006
Action: Staff Letter

Global Id: T0606506642
Action Type: ENFORCEMENT
Date: 09/17/2007
Action: Verbal Enforcement

Global Id: T0606506642
Action Type: Other
Date: 02/20/2003
Action: Leak Stopped

Global Id: T0606506642
Action Type: RESPONSE
Date: 10/30/2007
Action: Monitoring Report - Quarterly

Global Id: T0606506642
Action Type: RESPONSE
Date: 07/30/2005
Action: Other Report / Document

Global Id: T0606506642
Action Type: RESPONSE
Date: 10/30/2005
Action: Interim Remedial Action Report

Global Id: T0606506642
Action Type: RESPONSE
Date: 01/30/2006
Action: Interim Remedial Action Report

Global Id: T0606506642
Action Type: RESPONSE
Date: 05/19/2006
Action: Interim Remedial Action Report

Global Id: T0606506642
Action Type: ENFORCEMENT

Map ID
Direction
Distance
Elevation

MAP FINDINGS

Site

Database(s)

EDR ID Number
EPA ID Number

ARCO #5500 (Continued)

S103658453

Date: 03/14/2008
Action: Staff Letter

Global Id: T0606506642
Action Type: RESPONSE
Date: 10/30/2006
Action: Monitoring Report - Quarterly

Global Id: T0606506642
Action Type: RESPONSE
Date: 10/30/2006
Action: Other Workplan

Global Id: T0606506642
Action Type: RESPONSE
Date: 10/12/2007
Action: Other Report / Document

Global Id: T0606506642
Action Type: RESPONSE
Date: 01/30/2008
Action: Monitoring Report - Quarterly

Global Id: T0606506642
Action Type: RESPONSE
Date: 10/30/2005
Action: Interim Remedial Action Plan

Global Id: T0606506642
Action Type: RESPONSE
Date: 07/30/2005
Action: Interim Remedial Action Report

Global Id: T0606506642
Action Type: RESPONSE
Date: 10/21/2005
Action: Well Installation Report

Global Id: T0606506642
Action Type: ENFORCEMENT
Date: 11/07/2013
Action: Notification - Fee Title Owners Notice

Global Id: T0606506642
Action Type: Other
Date: 05/27/2003
Action: Leak Reported

Global Id: T0606506642
Action Type: RESPONSE
Date: 04/30/2005
Action: Monitoring Report - Quarterly

Global Id: T0606506642
Action Type: RESPONSE
Date: 01/30/2006
Action: Other Workplan

Map ID
Direction
Distance
Elevation

MAP FINDINGS

Site

Database(s)

EDR ID Number
EPA ID Number

ARCO #5500 (Continued)

S103658453

Global Id:	T0606506642
Action Type:	RESPONSE
Date:	07/30/2005
Action:	Monitoring Report - Quarterly
Global Id:	T0606506642
Action Type:	RESPONSE
Date:	10/30/2005
Action:	Monitoring Report - Quarterly
Global Id:	T0606506642
Action Type:	RESPONSE
Date:	01/30/2006
Action:	Monitoring Report - Quarterly
Global Id:	T0606506642
Action Type:	RESPONSE
Date:	04/30/2006
Action:	Monitoring Report - Quarterly
Global Id:	T0606506642
Action Type:	RESPONSE
Date:	09/28/2006
Action:	Other Report / Document
Global Id:	T0606506642
Action Type:	RESPONSE
Date:	04/30/2008
Action:	Monitoring Report - Quarterly
Global Id:	T0606506642
Action Type:	RESPONSE
Date:	07/30/2008
Action:	Monitoring Report - Quarterly
Global Id:	T0606506642
Action Type:	ENFORCEMENT
Date:	11/07/2013
Action:	Notification - Public Notice of Case Closure
Global Id:	T0606506642
Action Type:	RESPONSE
Date:	07/31/2006
Action:	Monitoring Report - Quarterly
Global Id:	T0606506642
Action Type:	RESPONSE
Date:	01/30/2007
Action:	Monitoring Report - Quarterly
Global Id:	T0606506642
Action Type:	RESPONSE
Date:	07/30/2007
Action:	Monitoring Report - Quarterly
Global Id:	T0606506642
Action Type:	RESPONSE

Map ID
Direction
Distance
Elevation

MAP FINDINGS

Site

Database(s)

EDR ID Number
EPA ID Number

ARCO #5500 (Continued)

S103658453

Date: 04/30/2007
Action: Monitoring Report - Quarterly

Global Id: T0606506642
Action Type: ENFORCEMENT
Date: 02/11/2009
Action: Technical Correspondence / Assistance / Other

Global Id: T0606506642
Action Type: RESPONSE
Date: 01/22/2014
Action: Other Report / Document

Global Id: T0606506642
Action Type: ENFORCEMENT
Date: 09/24/2009
Action: Staff Letter

Global Id: T0606506642
Action Type: ENFORCEMENT
Date: 10/27/2009
Action: Staff Letter

Global Id: T0606506642
Action Type: ENFORCEMENT
Date: 02/14/2014
Action: Closure/No Further Action Letter

Global Id: T0606506642
Action Type: ENFORCEMENT
Date: 08/01/2003
Action: Technical Correspondence / Assistance / Other

Global Id: T0606506642
Action Type: Other
Date: 02/19/2003
Action: Leak Began

Global Id: T0606506642
Action Type: RESPONSE
Date: 08/30/2010
Action: Monitoring Report - Semi-Annually

Global Id: T0606506642
Action Type: ENFORCEMENT
Date: 12/29/2005
Action: * Historical Enforcement

Global Id: T0606506642
Action Type: ENFORCEMENT
Date: 01/27/2006
Action: Staff Letter

Global Id: T0606506642
Action Type: ENFORCEMENT
Date: 08/04/2005
Action: * Verbal Communication

Map ID
Direction
Distance
Elevation

MAP FINDINGS

Site

Database(s)

EDR ID Number
EPA ID Number

ARCO #5500 (Continued)

S103658453

LUST:

Global Id: T0606506642
 Status: Open - Case Begin Date
 Status Date: 02/20/2003

Global Id: T0606506642
 Status: Open - Site Assessment
 Status Date: 05/27/2003

Global Id: T0606506642
 Status: Open - Remediation
 Status Date: 08/15/2005

Global Id: T0606506642
 Status: Open - Eligible for Closure
 Status Date: 08/13/2013

Global Id: T0606506642
 Status: Completed - Case Closed
 Status Date: 05/30/2014

RIVERSIDE CO. LUST:

Name: ARCO #5500
 Address: 41555 WINCHESTER RD
 City,State,Zip: TEMECULA, CA
 Region: RIVERSIDE
 Facility ID: 200319663
 Employee: Winters
 Site Closed: Referred to Water Board
 Case Type: Drinking Water Aquifer affected
 Facility Status: 0
 Casetype Decode: An Aquifer used for Drinking Water supply has been contaminated.
 Fstatus Decode: Not reported

CERS:

Name: ARCO #5500
 Address: 41555 WINCHESTER ROAD
 City,State,Zip: TEMECULA, CA 92590
 Site ID: 256087
 CERS ID: T0606506642
 CERS Description: Leaking Underground Storage Tank Cleanup Site

305
SSW
1/4-1/2
0.497 mi.
2626 ft.

**OPTI-FORMS, INC.
42310 WINCHESTER ROAD
TEMECULA, CA 92590**

**ENVIROSTOR S107146156
CHMIRS N/A**

**Actual:
1058 ft.
Focus Map:
5**

ENVIROSTOR:
 Name: OPTI-FORMS, INC.
 Address: 42310 WINCHESTER ROAD
 City,State,Zip: TEMECULA, CA 92590
 Facility ID: 71003354
 Status: Inactive - Needs Evaluation
 Status Date: Not reported

Map ID
Direction
Distance
Elevation

MAP FINDINGS

Site

Database(s)

EDR ID Number
EPA ID Number

OPTI-FORMS, INC. (Continued)

S107146156

Site Code: Not reported
Site Type: Tiered Permit
Site Type Detailed: Tiered Permit
Acres: Not reported
NPL: NO
Regulatory Agencies: NONE SPECIFIED
Lead Agency: NONE SPECIFIED
Program Manager: Not reported
Supervisor: Not reported
Division Branch: Cleanup Cypress
Assembly: 75
Senate: 28
Special Program: Not reported
Restricted Use: NO
Site Mgmt Req: NONE SPECIFIED
Funding: Not reported
Latitude: 33.50911
Longitude: -117.1763
APN: NONE SPECIFIED
Past Use: NONE SPECIFIED
Potential COC: NONE SPECIFIED
Confirmed COC: NONE SPECIFIED
Potential Description: NONE SPECIFIED
Alias Name: CAL000144367
Alias Type: EPA Identification Number
Alias Name: 71003354
Alias Type: Envirostor ID Number

Completed Info:

Completed Area Name: Not reported
Completed Sub Area Name: Not reported
Completed Document Type: Not reported
Completed Date: Not reported
Comments: Not reported

Future Area Name: Not reported
Future Sub Area Name: Not reported
Future Document Type: Not reported
Future Due Date: Not reported
Schedule Area Name: Not reported
Schedule Sub Area Name: Not reported
Schedule Document Type: Not reported
Schedule Due Date: Not reported
Schedule Revised Date: Not reported

CHMIRS:

Name: Not reported
Address: 42310 WINCHESTER RD
City,State,Zip: TEMECULA, CA 92590
OES Incident Number: 12-1173
OES notification: 02/29/2012
OES Date: Not reported
OES Time: Not reported
Date Completed: Not reported
Property Use: Not reported
Agency Id Number: Not reported
Agency Incident Number: Not reported

Map ID
Direction
Distance
Elevation

MAP FINDINGS

Site

Database(s)

EDR ID Number
EPA ID Number

OPTI-FORMS, INC. (Continued)

S107146156

Time Notified:	Not reported
Time Completed:	Not reported
Surrounding Area:	Not reported
Estimated Temperature:	Not reported
Property Management:	Not reported
More Than Two Substances Involved?:	Not reported
Resp Agency Personel # Of Decontaminated:	Not reported
Responding Agency Personel # Of Injuries:	Not reported
Responding Agency Personel # Of Fatalities:	Not reported
Others Number Of Decontaminated:	Not reported
Others Number Of Injuries:	Not reported
Others Number Of Fatalities:	Not reported
Vehicle Make/year:	Not reported
Vehicle License Number:	Not reported
Vehicle State:	Not reported
Vehicle Id Number:	Not reported
CA DOT PUC/ICC Number:	Not reported
Company Name:	Not reported
Reporting Officer Name/ID:	Not reported
Report Date:	Not reported
Facility Telephone:	Not reported
Waterway Involved:	No
Waterway:	Not reported
Spill Site:	Industrial Plant
Cleanup By:	Contractor
Containment:	Not reported
What Happened:	Not reported
Type:	Not reported
Measure:	Gal(s)
Other:	Not reported
Date/Time:	1020
Year:	2012
Agency:	Optiforms Inc
Incident Date:	2/29/2012
Admin Agency:	Riverside County Environmental Health
Amount:	Not reported
Contained:	Yes
Site Type:	Not reported
E Date:	Not reported
Substance:	Sulfuric Acid
Quantity Released:	1
Unknown:	Not reported
Substance #2:	Not reported
Substance #3:	Not reported
Evacuations:	20
Number of Injuries:	1
Number of Fatalities:	Not reported
#1 Pipeline:	Not reported
#2 Pipeline:	Not reported
#3 Pipeline:	Not reported
#1 Vessel >= 300 Tons:	Not reported
#2 Vessel >= 300 Tons:	Not reported
#3 Vessel >= 300 Tons:	Not reported
Evacs:	Not reported
Injuries:	Not reported
Fatals:	Not reported
Comments:	Not reported

Map ID
Direction
Distance
Elevation

MAP FINDINGS

Site

Database(s)

EDR ID Number
EPA ID Number

OPTI-FORMS, INC. (Continued)

S107146156

Description: Caller states an employee was carrying a one gallon glass jar when he dropped it. Caller states the employee fell into the released substance where he sustained lacerations and chemical burns. Caller states the employee has been transported by helo to Arrowhead Regional Medical Centers burn unit. Caller states approximately 20 employee were evacuated from the receiving area and machine shop and then sent home while Hazmat personnel conduct clean-up.

**306
NNW
1/2-1
0.680 mi.
3588 ft.**

**SYKES ELEMENTARY SCHOOL NO. 12
VINEYARD PARKWAY/DRY CREEK ROAD
MURRIETA, CA 92562**

**ENVIROSTOR S106895149
SCH N/A**

**Actual:
1035 ft.
Focus Map:
1**

ENVIROSTOR:
Name: SYKES ELEMENTARY SCHOOL NO. 12
Address: VINEYARD PARKWAY/DRY CREEK ROAD
City,State,Zip: MURRIETA, CA 92562
Facility ID: 33650022
Status: No Further Action
Status Date: 09/13/2006
Site Code: 404600
Site Type: School Investigation
Site Type Detailed: School
Acres: 12
NPL: NO
Regulatory Agencies: SMBRP
Lead Agency: SMBRP
Program Manager: Angela Garcia
Supervisor: Shahir Haddad
Division Branch: Southern California Schools & Brownfields Outreach
Assembly: 67
Senate: 28
Special Program: Not reported
Restricted Use: NO
Site Mgmt Req: NONE SPECIFIED
Funding: School District
Latitude: 33.52984
Longitude: -117.1855
APN: NONE SPECIFIED
Past Use: NONE
Potential COC: Methane
Confirmed COC: Methane
Potential Description: SV
Alias Name: MURRIETA VALLEY UNIFIED SCHOOL DISTRICT
Alias Type: Alternate Name
Alias Name: MURRIETA VALLEY USD-PRPSD SYKES ES #12
Alias Type: Alternate Name
Alias Name: 404600
Alias Type: Project Code (Site Code)
Alias Name: 33650022
Alias Type: Envirostor ID Number
Completed Info:
Completed Area Name: PROJECT WIDE

Map ID
Direction
Distance
Elevation

MAP FINDINGS

Site

Database(s)

EDR ID Number
EPA ID Number

SYKES ELEMENTARY SCHOOL NO. 12 (Continued)

S106895149

Completed Sub Area Name: Not reported
Completed Document Type: Phase 1
Completed Date: 02/15/2005
Comments: Not reported

Completed Area Name: PROJECT WIDE
Completed Sub Area Name: Not reported
Completed Document Type: Preliminary Endangerment Assessment Workplan
Completed Date: 08/09/2005
Comments: Conditionally approved the workplan

Completed Area Name: PROJECT WIDE
Completed Sub Area Name: Not reported
Completed Document Type: Preliminary Endangerment Assessment Report
Completed Date: 02/17/2006
Comments: Not reported

Completed Area Name: PROJECT WIDE
Completed Sub Area Name: Not reported
Completed Document Type: Supplemental Site Investigation Workplan
Completed Date: 04/13/2006
Comments: Not reported

Completed Area Name: PROJECT WIDE
Completed Sub Area Name: Not reported
Completed Document Type: Supplemental Site Investigation Report
Completed Date: 09/13/2006
Comments: DTSC issued no further action determination based on a supplemental site investigation report. The SSI evaluated whether methane gas concentrations in the north and central area of the Site may pose a threat to future students and the staff at the proposed elementary school site.

Completed Area Name: PROJECT WIDE
Completed Sub Area Name: Not reported
Completed Document Type: Other Report
Completed Date: 10/21/2006
Comments: cost recovery memo completed

Completed Area Name: PROJECT WIDE
Completed Sub Area Name: Not reported
Completed Document Type: Environmental Oversight Agreement
Completed Date: 03/30/2005
Comments: Not reported

Future Area Name: Not reported
Future Sub Area Name: Not reported
Future Document Type: Not reported
Future Due Date: Not reported
Schedule Area Name: Not reported
Schedule Sub Area Name: Not reported
Schedule Document Type: Not reported
Schedule Due Date: Not reported
Schedule Revised Date: Not reported

SCH:

Map ID
Direction
Distance
Elevation

MAP FINDINGS

Site

Database(s)

EDR ID Number
EPA ID Number

SYKES ELEMENTARY SCHOOL NO. 12 (Continued)

S106895149

Name: SYKES ELEMENTARY SCHOOL NO. 12
Address: VINEYARD PARKWAY/DRY CREEK ROAD
City,State,Zip: MURRIETA, CA 92562
Facility ID: 33650022
Site Type: School Investigation
Site Type Detail: School
Site Mgmt. Req.: NONE SPECIFIED
Acres: 12
National Priorities List: NO
Cleanup Oversight Agencies: SMBRP
Lead Agency: SMBRP
Lead Agency Description: DTSC - Site Cleanup Program
Project Manager: Angela Garcia
Supervisor: Shahir Haddad
Division Branch: Southern California Schools & Brownfields Outreach
Site Code: 404600
Assembly: 67
Senate: 28
Special Program Status: Not reported
Status: No Further Action
Status Date: 09/13/2006
Restricted Use: NO
Funding: School District
Latitude: 33.52984
Longitude: -117.1855
APN: NONE SPECIFIED
Past Use: NONE
Potential COC: Methane
Confirmed COC: Methane
Potential Description: SV
Alias Name: MURRIETA VALLEY UNIFIED SCHOOL DISTRICT
Alias Type: Alternate Name
Alias Name: MURRIETA VALLEY USD-PRPSD SYKES ES #12
Alias Type: Alternate Name
Alias Name: 404600
Alias Type: Project Code (Site Code)
Alias Name: 33650022
Alias Type: Envirostor ID Number

Completed Info:

Completed Area Name: PROJECT WIDE
Completed Sub Area Name: Not reported
Completed Document Type: Phase 1
Completed Date: 02/15/2005
Comments: Not reported

Completed Area Name: PROJECT WIDE
Completed Sub Area Name: Not reported
Completed Document Type: Preliminary Endangerment Assessment Workplan
Completed Date: 08/09/2005
Comments: Conditionally approved the workplan

Completed Area Name: PROJECT WIDE
Completed Sub Area Name: Not reported
Completed Document Type: Preliminary Endangerment Assessment Report
Completed Date: 02/17/2006
Comments: Not reported

Map ID
Direction
Distance
Elevation

MAP FINDINGS

Site

Database(s)

EDR ID Number
EPA ID Number

SYKES ELEMENTARY SCHOOL NO. 12 (Continued)

S106895149

Completed Area Name: PROJECT WIDE
Completed Sub Area Name: Not reported
Completed Document Type: Supplemental Site Investigation Workplan
Completed Date: 04/13/2006
Comments: Not reported

Completed Area Name: PROJECT WIDE
Completed Sub Area Name: Not reported
Completed Document Type: Supplemental Site Investigation Report
Completed Date: 09/13/2006
Comments: DTSC issued no further action determination based on a supplemental site investigation report. The SSI evaluated whether methane gas concentrations in the north and central area of the Site may pose a threat to future students and the staff at the proposed elementary school site.

Completed Area Name: PROJECT WIDE
Completed Sub Area Name: Not reported
Completed Document Type: Other Report
Completed Date: 10/21/2006
Comments: cost recovery memo completed

Completed Area Name: PROJECT WIDE
Completed Sub Area Name: Not reported
Completed Document Type: Environmental Oversight Agreement
Completed Date: 03/30/2005
Comments: Not reported

Future Area Name: Not reported
Future Sub Area Name: Not reported
Future Document Type: Not reported
Future Due Date: Not reported
Schedule Area Name: Not reported
Schedule Sub Area Name: Not reported
Schedule Document Type: Not reported
Schedule Due Date: Not reported
Schedule Revised Date: Not reported

BU307
North
1/2-1
0.828 mi.
4374 ft.

ELEMENTARY SCHOOL SITE NO. 10
GREER ROAD/CLINTON KEITH ROAD
MURRIETA, CA 92562

ENVIROSTOR **S118756713**
SCH **N/A**

Site 1 of 3 in cluster BU

Actual:
1039 ft.

ENVIROSTOR:
Name: ELEMENTARY SCHOOL SITE NO. 10
Address: GREER ROAD/CLINTON KEITH ROAD
City,State,Zip: MURRIETA, CA 92562
Facility ID: 33010062
Status: No Action Required
Status Date: 04/12/2001
Site Code: 404214
Site Type: School Investigation
Site Type Detailed: School
Acres: 1
NPL: NO
Regulatory Agencies: DTSC
Lead Agency: DTSC

Focus Map:
2

Map ID
Direction
Distance
Elevation

MAP FINDINGS

Site

Database(s)

EDR ID Number
EPA ID Number

ELEMENTARY SCHOOL SITE NO. 10 (Continued)

S118756713

Program Manager: Not reported
Supervisor: Yolanda Garza
Division Branch: Southern California Schools & Brownfields Outreach
Assembly: 67
Senate: 28
Special Program: Not reported
Restricted Use: NO
Site Mgmt Req: NONE SPECIFIED
Funding: School District
Latitude: 33.53312
Longitude: -117.1806
APN: NONE SPECIFIED
Past Use: AGRICULTURAL - ROW CROPS
Potential COC: NONE SPECIFIED No Contaminants found
Confirmed COC: NONE SPECIFIED
Potential Description: NMA
Alias Name: ELEMENTARY SCHOOL SITE NO. 10
Alias Type: Alternate Name
Alias Name: MURRIETA VALLEY USD-ELEM SCHOOL SITE #10
Alias Type: Alternate Name
Alias Name: MURRIETA VALLY UNIFIED SCHOOL DISTRICT
Alias Type: Alternate Name
Alias Name: 404214
Alias Type: Project Code (Site Code)
Alias Name: 33010062
Alias Type: Envirostor ID Number

Completed Info:

Completed Area Name: PROJECT WIDE
Completed Sub Area Name: Not reported
Completed Document Type: Phase 1
Completed Date: 04/12/2001
Comments: Not reported

Completed Area Name: PROJECT WIDE
Completed Sub Area Name: Not reported
Completed Document Type: Cost Recovery Closeout Memo
Completed Date: 10/03/2005
Comments: CRU Memo completed.

Completed Area Name: PROJECT WIDE
Completed Sub Area Name: Not reported
Completed Document Type: Correspondence
Completed Date: 11/16/2005
Comments: Notice of Refund of Advance Balance letter, dated 11/16/05.

Future Area Name: Not reported
Future Sub Area Name: Not reported
Future Document Type: Not reported
Future Due Date: Not reported
Schedule Area Name: Not reported
Schedule Sub Area Name: Not reported
Schedule Document Type: Not reported
Schedule Due Date: Not reported
Schedule Revised Date: Not reported

SCH:

Map ID
Direction
Distance
Elevation

MAP FINDINGS

Site

Database(s)

EDR ID Number
EPA ID Number

ELEMENTARY SCHOOL SITE NO. 10 (Continued)

S118756713

Name: ELEMENTARY SCHOOL SITE NO. 10
Address: GREER ROAD/CLINTON KEITH ROAD
City,State,Zip: MURRIETA, CA 92562
Facility ID: 33010062
Site Type: School Investigation
Site Type Detail: School
Site Mgmt. Req.: NONE SPECIFIED
Acres: 1
National Priorities List: NO
Cleanup Oversight Agencies: DTSC
Lead Agency: DTSC
Lead Agency Description: * DTSC
Project Manager: Not reported
Supervisor: Yolanda Garza
Division Branch: Southern California Schools & Brownfields Outreach
Site Code: 404214
Assembly: 67
Senate: 28
Special Program Status: Not reported
Status: No Action Required
Status Date: 04/12/2001
Restricted Use: NO
Funding: School District
Latitude: 33.53312
Longitude: -117.1806
APN: NONE SPECIFIED
Past Use: AGRICULTURAL - ROW CROPS
Potential COC: NONE SPECIFIED, No Contaminants found
Confirmed COC: NONE SPECIFIED
Potential Description: NMA
Alias Name: ELEMENTARY SCHOOL SITE NO. 10
Alias Type: Alternate Name
Alias Name: MURRIETA VALLEY USD-ELEM SCHOOL SITE #10
Alias Type: Alternate Name
Alias Name: MURRIETA VALLY UNIFIED SCHOOL DISTRICT
Alias Type: Alternate Name
Alias Name: 404214
Alias Type: Project Code (Site Code)
Alias Name: 33010062
Alias Type: Envirostor ID Number

Completed Info:

Completed Area Name: PROJECT WIDE
Completed Sub Area Name: Not reported
Completed Document Type: Phase 1
Completed Date: 04/12/2001
Comments: Not reported

Completed Area Name: PROJECT WIDE
Completed Sub Area Name: Not reported
Completed Document Type: Cost Recovery Closeout Memo
Completed Date: 10/03/2005
Comments: CRU Memo completed.

Completed Area Name: PROJECT WIDE
Completed Sub Area Name: Not reported
Completed Document Type: Correspondence
Completed Date: 11/16/2005

Map ID
Direction
Distance
Elevation

MAP FINDINGS

Site

Database(s)

EDR ID Number
EPA ID Number

ELEMENTARY SCHOOL SITE NO. 10 (Continued)

S118756713

Comments: Notice of Refund of Advance Balance letter, dated 11/16/05.

Future Area Name: Not reported
Future Sub Area Name: Not reported
Future Document Type: Not reported
Future Due Date: Not reported
Schedule Area Name: Not reported
Schedule Sub Area Name: Not reported
Schedule Document Type: Not reported
Schedule Due Date: Not reported
Schedule Revised Date: Not reported

BU308
North
1/2-1
0.828 mi.
4374 ft.

ELEMENTARY SCHOOL NO. 9
EARLY LANE/WINCHESTER DRIVE/HUNTER ROAD
MURRIETA, CA 92563

ENVIROSTOR **S118756712**
SCH **N/A**

Site 2 of 3 in cluster BU

Actual:
1039 ft.
Focus Map:
2

ENVIROSTOR:
Name: ELEMENTARY SCHOOL NO. 9
Address: EARLY LANE/WINCHESTER DRIVE/HUNTER ROAD
City,State,Zip: MURRIETA, CA 92563
Facility ID: 33010061
Status: No Action Required
Status Date: 03/13/2001
Site Code: 404208
Site Type: School Investigation
Site Type Detailed: School
Acres: 12.7
NPL: NO
Regulatory Agencies: DTSC
Lead Agency: DTSC
Program Manager: Not reported
Supervisor: Yolanda Garza
Division Branch: Southern California Schools & Brownfields Outreach
Assembly: 67
Senate: 28
Special Program: Not reported
Restricted Use: NO
Site Mgmt Req: NONE SPECIFIED
Funding: School District
Latitude: 33.53312
Longitude: -117.1806
APN: NONE SPECIFIED
Past Use: AGRICULTURAL - ROW CROPS
Potential COC: NONE SPECIFIED No Contaminants found
Confirmed COC: NONE SPECIFIED
Potential Description: NMA
Alias Name: ELEMENTARY SCHOOL NO. 9
Alias Type: Alternate Name
Alias Name: MURRIETA VALLEY UNIFIED SCHOOL DISTRICT
Alias Type: Alternate Name
Alias Name: MURRIETA VALLEY USD-ELEMENTARY SCHOOL #9
Alias Type: Alternate Name
Alias Name: 404208
Alias Type: Project Code (Site Code)
Alias Name: 33010061
Alias Type: Envirostor ID Number

Map ID
Direction
Distance
Elevation

MAP FINDINGS

Site

Database(s)

EDR ID Number
EPA ID Number

ELEMENTARY SCHOOL NO. 9 (Continued)

S118756712

Completed Info:

Completed Area Name: PROJECT WIDE
Completed Sub Area Name: Not reported
Completed Document Type: Phase 1
Completed Date: 03/13/2001
Comments: Not reported

Future Area Name: Not reported
Future Sub Area Name: Not reported
Future Document Type: Not reported
Future Due Date: Not reported
Schedule Area Name: Not reported
Schedule Sub Area Name: Not reported
Schedule Document Type: Not reported
Schedule Due Date: Not reported
Schedule Revised Date: Not reported

SCH:

Name: ELEMENTARY SCHOOL NO. 9
Address: EARLY LANE/WINCHESTER DRIVE/HUNTER ROAD
City,State,Zip: MURRIETA, CA 92563
Facility ID: 33010061
Site Type: School Investigation
Site Type Detail: School
Site Mgmt. Req.: NONE SPECIFIED
Acres: 12.7
National Priorities List: NO
Cleanup Oversight Agencies: DTSC
Lead Agency: DTSC
Lead Agency Description: * DTSC
Project Manager: Not reported
Supervisor: Yolanda Garza
Division Branch: Southern California Schools & Brownfields Outreach
Site Code: 404208
Assembly: 67
Senate: 28
Special Program Status: Not reported
Status: No Action Required
Status Date: 03/13/2001
Restricted Use: NO
Funding: School District
Latitude: 33.53312
Longitude: -117.1806
APN: NONE SPECIFIED
Past Use: AGRICULTURAL - ROW CROPS
Potential COC: NONE SPECIFIED, No Contaminants found
Confirmed COC: NONE SPECIFIED
Potential Description: NMA
Alias Name: ELEMENTARY SCHOOL NO. 9
Alias Type: Alternate Name
Alias Name: MURRIETA VALLEY UNIFIED SCHOOL DISTRICT
Alias Type: Alternate Name
Alias Name: MURRIETA VALLEY USD-ELEMENTARY SCHOOL #9
Alias Type: Alternate Name
Alias Name: 404208

Map ID
Direction
Distance
Elevation

MAP FINDINGS

Site

Database(s)

EDR ID Number
EPA ID Number

ELEMENTARY SCHOOL NO. 9 (Continued)

S118756712

Alias Type: Project Code (Site Code)
Alias Name: 33010061
Alias Type: Envirostor ID Number

Completed Info:

Completed Area Name: PROJECT WIDE
Completed Sub Area Name: Not reported
Completed Document Type: Phase 1
Completed Date: 03/13/2001
Comments: Not reported

Future Area Name: Not reported
Future Sub Area Name: Not reported
Future Document Type: Not reported
Future Due Date: Not reported
Schedule Area Name: Not reported
Schedule Sub Area Name: Not reported
Schedule Document Type: Not reported
Schedule Due Date: Not reported
Schedule Revised Date: Not reported

BU309
North
1/2-1
0.829 mi.
4378 ft.

VISTA MURRIETA HIGH
WHITEWOOD ROAD/CLINTON KEITH ROAD
MURRIETA, CA 92562

ENVIROSTOR **S118756714**
SCH **N/A**
CERS

Site 3 of 3 in cluster BU

Actual:
1039 ft.

Focus Map:
2

ENVIROSTOR:

Name: VISTA MURRIETA HIGH
Address: WHITEWOOD ROAD/CLINTON KEITH ROAD
City,State,Zip: MURRIETA, CA 92562
Facility ID: 33010063
Status: No Action Required
Status Date: 08/11/2000
Site Code: 404054
Site Type: School Investigation
Site Type Detailed: School
Acres: 82
NPL: NO
Regulatory Agencies: DTSC
Lead Agency: DTSC
Program Manager: Not reported
Supervisor: Mark Malinowski
Division Branch: Southern California Schools & Brownfields Outreach
Assembly: 67
Senate: 28
Special Program: Not reported
Restricted Use: NO
Site Mgmt Req: NONE SPECIFIED
Funding: School District
Latitude: 33.53312
Longitude: -117.1806
APN: NONE SPECIFIED
Past Use: AGRICULTURAL - ROW CROPS
Potential COC: NONE SPECIFIED No Contaminants found
Confirmed COC: NONE SPECIFIED
Potential Description: NMA
Alias Name: MURRIETA VALLEY UNIFIED SCHOOL DISTRICT

Map ID
Direction
Distance
Elevation

MAP FINDINGS

Site

Database(s)

EDR ID Number
EPA ID Number

VISTA MURRIETA HIGH (Continued)

S118756714

Alias Type: Alternate Name
Alias Name: MURRIETA VALLEY USD-VISTA MURRIET HS/CDE
Alias Type: Alternate Name
Alias Name: VISTA MURRIETA HIGH
Alias Type: Alternate Name
Alias Name: 404054
Alias Type: Project Code (Site Code)
Alias Name: 33010063
Alias Type: Envirostor ID Number

Completed Info:

Completed Area Name: PROJECT WIDE
Completed Sub Area Name: Not reported
Completed Document Type: Phase 1
Completed Date: 08/11/2000
Comments: Not reported

Completed Area Name: PROJECT WIDE
Completed Sub Area Name: Not reported
Completed Document Type: Site Inspections/Visit (Non LUR)
Completed Date: 08/08/2000
Comments: Not reported

Completed Area Name: PROJECT WIDE
Completed Sub Area Name: Not reported
Completed Document Type: Cost Recovery Closeout Memo
Completed Date: 06/27/2000
Comments: Not reported

Future Area Name: Not reported
Future Sub Area Name: Not reported
Future Document Type: Not reported
Future Due Date: Not reported
Schedule Area Name: Not reported
Schedule Sub Area Name: Not reported
Schedule Document Type: Not reported
Schedule Due Date: Not reported
Schedule Revised Date: Not reported

SCH:

Name: VISTA MURRIETA HIGH
Address: WHITEWOOD ROAD/CLINTON KEITH ROAD
City,State,Zip: MURRIETA, CA 92562
Facility ID: 33010063
Site Type: School Investigation
Site Type Detail: School
Site Mgmt. Req.: NONE SPECIFIED
Acres: 82
National Priorities List: NO
Cleanup Oversight Agencies: DTSC
Lead Agency: DTSC
Lead Agency Description: * DTSC
Project Manager: Not reported
Supervisor: Mark Malinowski
Division Branch: Southern California Schools & Brownfields Outreach
Site Code: 404054

Map ID
Direction
Distance
Elevation

MAP FINDINGS

Site

Database(s)

EDR ID Number
EPA ID Number

VISTA MURRIETA HIGH (Continued)

S118756714

Assembly: 67
Senate: 28
Special Program Status: Not reported
Status: No Action Required
Status Date: 08/11/2000
Restricted Use: NO
Funding: School District
Latitude: 33.53312
Longitude: -117.1806
APN: NONE SPECIFIED
Past Use: AGRICULTURAL - ROW CROPS
Potential COC: NONE SPECIFIED, No Contaminants found
Confirmed COC: NONE SPECIFIED
Potential Description: NMA
Alias Name: MURRIETA VALLEY UNIFIED SCHOOL DISTRICT
Alias Type: Alternate Name
Alias Name: MURRIETA VALLEY USD-VISTA MURRIET HS/CDE
Alias Type: Alternate Name
Alias Name: VISTA MURRIETA HIGH
Alias Type: Alternate Name
Alias Name: 404054
Alias Type: Project Code (Site Code)
Alias Name: 33010063
Alias Type: Envirostor ID Number

Completed Info:

Completed Area Name: PROJECT WIDE
Completed Sub Area Name: Not reported
Completed Document Type: Phase 1
Completed Date: 08/11/2000
Comments: Not reported

Completed Area Name: PROJECT WIDE
Completed Sub Area Name: Not reported
Completed Document Type: Site Inspections/Visit (Non LUR)
Completed Date: 08/08/2000
Comments: Not reported

Completed Area Name: PROJECT WIDE
Completed Sub Area Name: Not reported
Completed Document Type: Cost Recovery Closeout Memo
Completed Date: 06/27/2000
Comments: Not reported

Future Area Name: Not reported
Future Sub Area Name: Not reported
Future Document Type: Not reported
Future Due Date: Not reported
Schedule Area Name: Not reported
Schedule Sub Area Name: Not reported
Schedule Document Type: Not reported
Schedule Due Date: Not reported
Schedule Revised Date: Not reported

CERS:

Name: VISTA MURRIETA HIGH
Address: WHITEWOOD ROAD/CLINTON KEITH ROAD

Map ID
Direction
Distance
Elevation

MAP FINDINGS

Site

Database(s)

EDR ID Number
EPA ID Number

VISTA MURRIETA HIGH (Continued)

S118756714

City,State,Zip: MURRIETA, CA 92562
Site ID: 371808
CERS ID: 33010063
CERS Description: School Investigation
Affiliation:
Affiliation Type Desc: Supervisor
Entity Name: MARK MALINOWSKI
Entity Title: Not reported
Affiliation Address: Not reported
Affiliation City: Not reported
Affiliation State: Not reported
Affiliation Country: Not reported
Affiliation Zip: Not reported
Affiliation Phone: Not reported

ORPHAN SUMMARY

City	EDR ID	Site Name	Site Address	Zip	Database(s)
DE LUZ	1016436045	SOUTHERN CALIFORNIA EDISON - CARANCHO SUBSTATION	RANCHO CALIFORNIA ROAD X DE LUZ RD	92590	FINDS
MURIETTA	1010312918	RANCHO CALIFORNIA WATER DISTRICT ELM ST.	26266 WINCHESTER AVE.	92562	RCRA-SQG
MURRIETA	S107541024		VEHICLE STOP @ 24741 WASHINGTON		CDL
MURRIETA	S105669758		RANCHO SPRINGS HOSPITAL, 25500 MEDICAL CENTER		CHMIRS
MURRIETA	S118465848		500 YDS SOUTH OF AULD AVE ON WASHINGTON ST		CHMIRS
MURRIETA	S106399278		WASHINGTON ST. AT SANTA FE		CHMIRS
MURRIETA	S109045359		MAGNOLIA AT WASHINGTON		CHMIRS
MURRIETA	1023299819	MURRIETA MARKETPLACE	NC CLINTON KEITH RD & WINCHESTER	92562	FINDS
MURRIETA	1023243362	RECYCLED WATER STORAGE POND NO. 5	WASHINGTON	92562	FINDS
MURRIETA	1023212002	RCWD WELL #155	26879 WASHINGTON AVE	92562	FINDS
MURRIETA	1023284610	WALLACH PROPERTY	CORNER OF POURROY & WINCHESTER	92562	FINDS
MURRIETA	1024608230	RCWD PV PROJECT	2679 WASHINGTON AVE	92562	FINDS
MURRIETA	S106105387	WALLACH PROPERTY	CORNER POURROY & WINCHESTER RD	0	ENF, WDS, CIWQS
MURRIETA	S117715766	WINCHESTER	WINCHESTER	92562	NPDES, CIWQS
MURRIETA	S121683901	TRACT 29331	C OF WINCHESTER CREEK AND BAHA	92562	CIWQS
MURRIETA	S121614780	24160 & 24060 WASHINGTON AVE	24160 & 24060 WASHINGTON AVE	92562	CIWQS
MURRIETA	S121639872	FRENCH VALLEY SEWER	WINCHESTER AIRPORT BIGGS & BENTON RDS	92562	CIWQS
MURRIETA	S121686451	TTM 31467	NE WASHINGTON FULLERTON	92562	CIWQS
MURRIETA	S121678841	TARGET MURRIETA EAST T2444	NC OF CLINTON KEITH RD & WINCHESTER RD	92562	CIWQS
MURRIETA	S121679171	TEMECULA RANCHO	TEMECULA RANCHO	92562	CIWQS
MURRIETA	S121686452	TTM 31497	NE WASHINGTON LEMON	92562	CIWQS
MURRIETA	S121653146	MAGNOLIA LANE	WASHINGTON AVE BW MAGNOLIA	92562	CIWQS
MURRIETA	S121671650	SANTA MARGARITA CREEK ESTATES	BTW WASHINGTON & DOUGLASS	92562	CIWQS
MURRIETA	S121664713	PLAZA DE ORO	WASHINGTON AVE AT CALLE DE OS	92562	CIWQS
MURRIETA	S121452968	WASHINGTON AVE 16 INCH PIPELINE INTER TIE	WASHINGTON AVE FROM ELM ST TO DATE ST	92562	CIWQS
MURRIETA	S121657609	MURRIETA MARKETPLACE	NC CLINTON KEITH RD & WINCHESTER	92562	CIWQS, CERS
MURRIETA	S121662422	PARCEL 23851 WINCHESTER RD	PARCEL 23851 WINCHESTER ROAD	92562	CIWQS
MURRIETA	S121690195	WASHINGTON CALLE DEL OSO ORO	WASHINGTON CALLE DEL OSO ORO	92590	CIWQS
MURRIETA	S121622999	BELLA SOL	SE WINCHESTER RD & JEAN NICHOLAS RD		CIWQS
MURRIETA	S121628687	CHERRY STREET BUSINESS PARK	CHERRY STREET ADAMS AVE REAGAN		CIWQS
MURRIETA	S121683835	TRACT 28296	THOMPSON RD E OF WINCHESTER		CIWQS
MURRIETA	S121683892	TRACT 29202	W OF WINCHESTER RD & S OF JEAN		CIWQS
MURRIETA	S121645941	IMPROVEMENT DIST NO 99 1	RANCHO CALIF RD		CIWQS
MURRIETA	S121623041	BELLASOL	WINCHESTER RD		CIWQS
MURRIETA	S121662656	PARCELS 2 & 4 OF PARCEL MAP 31019	S OF KALMIA ST W OF WASHINGTON AVE N OF JUNIPER ST		CIWQS
MURRIETA	S121690185	WASHINGTON AVE	WASHINGTON AVE BW KALMIA & IVY		CIWQS
MURRIETA	S121692015	WINCHESTER CORRIDOR RECLAIMED	WINCHESTER CORRIDOR RECLAIMED		CIWQS
MURRIETA	S121689672	W WINCHESTER RD N HUNTER	W OF WINCHESTER RD N OF HUNTER		CIWQS
MURRIETA	S120033782	RECYCLED WATER STORAGE POND NO. 5	WASHINGTON AVENUE		CIWQS
MURRIETA	S121690177	WASHINGTON & CALLE OSO ORO	WASHINGTON AND CALLE OSO ORO		CIWQS
MURRIETA HOT SPRINGS	S112926217	VERIZON CA INC	424961 WASHINGTON	92562	HAZNET
RIVERSIDE COUNTY	S121662504	PARCEL MAP 15558	SE OF RANCHO CALIFORNIA RD & MONTE DE ORO RD	92592	CIWQS

ORPHAN SUMMARY

City	EDR ID	Site Name	Site Address	Zip	Database(s)
TEMECULA	2010961513		RANCHO CALIFORNIA ONRAMP SOUTHBOUND 15		ERNS
TEMECULA	S120064918	TIRE SOLUTION	28073 DIAZ ROAD STE A & B	92590	HAULERS
TEMECULA	S117742709		WINCHESTER RD AT YNEZ RD	92591	CHMIRS
TEMECULA	S117742794		SHELL SERVICE STATION #68623 @ 29750 RANCHO CALIFORNIA RD	92591	CHMIRS
TEMECULA	S106397292		29500 RANCHO ST	92591	CHMIRS
TEMECULA	S118737705		100 FEET UPSTREAM OF WINCHESTER ROAD., SANTA GERTRUDIS CREEK	92591	CHMIRS
TEMECULA	S107454134		WILSON CREEK WINERY, 35960 RANCHO CALIFORNIA ROAD, THE DUMPING IS BEING DONE ON HILT ROAD AT RANCHO CALIFORNIA ROAD	92591	CHMIRS
TEMECULA	S110979805		29210 MARGARITA ROAD, RANCHO CALIFORNIA APARTMENTS	92591	CHMIRS
TEMECULA	S111755528		EXXON MOBIL STATION #10840 @ 29500 RANCHO CALIFORNIA RD.	92591	CHMIRS
TEMECULA	S117332176		NORTHWEST CORNER OF RANCHO CALIFORNIA ROAD	92590	CHMIRS
TEMECULA	S106392935		TEMECULA VALLEY REGIONAL WATER RECLAMATION FACILITY - 42565 AVENIDA ALVARADO	92590	CHMIRS
TEMECULA	S111754920		RANCHO CALIFORNIA RD	92590	CHMIRS
TEMECULA	S113473070		PROMETHEAN BIOFUELS - 27635 DIAZ RD.	92590	CHMIRS
TEMECULA	S114001869		TEMECULA VALLEY REGIONAL WATER RECLIMATION FACILITY: 42565 AVENIDA ALVARADO	92590	CHMIRS
TEMECULA	S113999817		4254 RIO NEDO	92590	CHMIRS
TEMECULA	S117976957		NB 15 1 MILE N OF WINCHESTER RD		CHMIRS
TEMECULA	S105884094		9500 RANCHO CALIF.		CHMIRS
TEMECULA	S110982946		RANCHO CALIFORNIA ON-RAMP TO SB 15		CHMIRS
TEMECULA	S110421169		ANZA RD AND RANCHO CALIFORNIA		CHMIRS
TEMECULA	S106399013		RANCHO CALIFORNIA RD AND FRONT STREET		CHMIRS
TEMECULA	S106397261		EXXON MOBILE, 2950 RANCHO CALIFORNIA		CHMIRS
TEMECULA	S106393798		UNION 76 STATION RANCHO CALIFORNIA RD CROSS OF FRONT ST.		CHMIRS
TEMECULA	S118737362		29500 RANCHO CALIFORNIA (CIRCLE K STORE # 9432)		CHMIRS
TEMECULA	S107451194		BEHIND TARGET/ YNEZ RD. AT RANCHO CALIFORNIA RD.		CHMIRS
TEMECULA	S112829005		WINCHESTER ROAD		CHMIRS
TEMECULA	S100278777		RANCHO WAY @ TEMECULA AIRPORT		CHMIRS
TEMECULA	S124449145		RANCHO CALIFORNIA ROAD & MORAGA ROAD		CHMIRS
TEMECULA	1024855769	ULTA BEAUTY STE 1131	4460 WINCHESTER RD	92591	RCRA NonGen / NLR
TEMECULA	1024787905	AGAPE AUTO REPAIR	43216-A VIA DOS PICOS	92590	RCRA NonGen / NLR
TEMECULA	1024793992	RANCHO CALIFORNIA WATER DISTRICT	41875 DIAZ RD	92590	RCRA NonGen / NLR
TEMECULA	1025432440	THE SCOTTS COMPANY - TEMECULA	42375 REMINGTON AVENUE	92590	SSTS
TEMECULA	1023226899	VERIZON WIRELESS: AVOCADO	29775 RANCHO SANTIAGO ROAD	92592	FINDS
TEMECULA	1023244379	RONALD REAGAN SPORTS PARK DESILTATION BASIN PROJECT	RANCHO VISTA ROAD	92592	FINDS
TEMECULA	1023275920	BELLA MAISON AT CHARDONNAY HILLS	BUTTERFIELD STAGE RD & RANCHO CALIFORNIA RD	92591	FINDS
TEMECULA	1023305253	T-MOBILE WEST CORPORATION IE04261A	31000 RANCHO CALIFORNIA RD	92591	FINDS
TEMECULA	1023325333	VERIZON WIRELESS: WINE COUNTRY	39456 RANCHO CALIFORNIA ROAD	92591	FINDS
TEMECULA	1024635201	ULTA BEAUTY STE 1131	4460 WINCHESTER RD	92591	FINDS, ECHO
TEMECULA	1012077037	RANCHO CALIFORNIA WATER DISTRICT WELL#139	31008 RANCHO CALIFORNIA ROAD	92591	FINDS, ECHO
TEMECULA	1023250253	RCWD EAST BLUFF PUMP STATION	42500 BLOCK OF BUSINESS PARK DR	92590	FINDS
TEMECULA	1023263154	SPENCER'S CROSSING	WINCHESTER RDNA NORTH OF THOMPSONNA WEST OF LEONNA	92590	FINDS
TEMECULA	1023372776	TEMECULA 84	WEST OF WINCHESTER RD BETWEEN REMINGTON AVENUE AND	92590	FINDS

ORPHAN SUMMARY

City	EDR ID	Site Name	Site Address	Zip	Database(s)
TEMECULA	1023328764	SCE CARANCHO SUBSTATION	RANCHO CALIFORNIA ROAD & DE LUZ RD	92590	FINDS
TEMECULA	1024661450	RANCHO CALIFORNIA WATER DISTRICT	41875 DIAZ RD	92590	FINDS, ECHO
TEMECULA	S121699073	FRIENDLY CLEANERS	28900 FRONT ST STE 101	92590	DRYCLEANERS
TEMECULA	S121694883	TRADELINK RESOURCES INC, FRIENDLY CLNRS	28900 FRONT ST 101A	92590	DRYCLEANERS
TEMECULA	S121699488	LEWIS CLEANERS	29760 RANCHO CALIF RD STE 101	92591	DRYCLEANERS
TEMECULA	S113752326	RANCHO CALIFORNIA WATER DISTRICT	41875 DIAZ RD	92590	EMI
TEMECULA	S113752325	RANCHO CALIFORNIA WATER DISTRICT	41995 CHERRY ST	92590	EMI
TEMECULA	S111213475	SPENCER'S CROSSING	WINCHESTER RD, NORTH OF THOMPSON, WEST OF LEON, SOUTH OF SCOTT, EAST OF BRIGGS		ENF
TEMECULA	S111213577	TEMECULA EDUCATION CENTER	NW CORNER DIDZ ROAD AND DENDY PRKWY		ENF, CIWQS
TEMECULA	S112936702	RANCHO CALIFORNIA WATER DISTRICT	31008 RANCHO CALIFORNIA RD	92591	HAZNET
TEMECULA	S112951547	RANCHO CALIFORNIA WATER DISTRICT	31008 RANCHO CALIFORNIA RD	92591	HAZNET
TEMECULA	S121020548	ULTA BEAUTY STE 1131	4460 WINCHESTER RD	92591	HAZNET
TEMECULA	S112976310	VINEYARD BANK SPECIAL ASSETS	27036 RANCHO CALIFORNIA RD	92590	HAZNET
TEMECULA	S123633956	SERENITY TECHNOLOGIES INC	43320 BUSINESS PARK DR B105 & B106	92590	HAZNET
TEMECULA	S113037164	AGAPE AUTO REPAIR	43216-A VIA DOS PICOS	92590	HAZNET
TEMECULA	S113079474	RANCHO CALIFORNIA WATER DISTRICT	41875 DIAZ RD	92590	HAZNET
TEMECULA	S113079475	RANCHO CALIFORNIA WATER DISTRICT	4199 CHERRY ST	92590	HAZNET
TEMECULA	S112872771	BANNER AMERICAN PRODUCTS INC	4231 RIO NEDO	92590	HAZNET
TEMECULA	S113100166	SPECIALTY METALS INDUSTRIES INC	4229 WINCHESTER RD	92590	HAZNET
TEMECULA	S113113312	SCOTTS TEMECULA OPERATIONS	4235 REMINGTON AVE	92590	HAZNET
TEMECULA	S117708651	RANCHO HIGHLANDS I & II	STH. OF RANCHO CALIFORNIA & YNEZ RD	92592	NPDES, CIWQS
TEMECULA	S121022987	INDIGIO PLACE	NWC MIRA LOMA DRIVE AND RANCHO VISTA ROAD	92592	NPDES
TEMECULA	S117713214	TRACT 28092	S THOMPSON RD AND E WINCHESTER	92591	NPDES, CIWQS
TEMECULA	S117708616	RANCHO CA RD	RANCHO CALIFORNIA ROAD	92591	NPDES, CIWQS
TEMECULA	S117693284	3100 RANCHO CA RD	3100 RANCHO CALIFORNIA RD	92591	NPDES, CIWQS
TEMECULA	S122249539	TEMECULA VEGETATION CONTROL	ROUTE 15 AT RANCHO CALIFORNIA ROAD	92562	NPDES
TEMECULA	S122247608	GARY KELLEY	47000 RANCHO FALLBROOK ROAD	92590	NPDES
TEMECULA	S117715956	YNEZ RD RANCHO CA WINCHESTER	YNEZ RD RANCHO CA WINCHESTER	92590	NPDES, CIWQS
TEMECULA	S117693723	6 8 MG RANCHO BELLA VISTA RES	6 8 MG RANCHO BELLA VISTA RES	92590	NPDES, CIWQS
TEMECULA	S117715765	WINCHESTER TECH	WINCHESTER RD	92590	NPDES, CIWQS
TEMECULA	S113881976	WARM SPRINGS 30 INCH FORCE MAIN	DIAZ ROAD	92590	NPDES
TEMECULA	S117700475	FOUR SEASONS	WINCHESTER RD		NPDES, CIWQS
TEMECULA	S117651807	CHARLES F BANDY	29379 RANCHO CALIF RD SUITE 201	92591	PEST LIC
TEMECULA	S121657004	MORGAN VALLEY	NW OF RANCHO PAUBA AND BUTTERFIELD STAGE RD	92592	CIWQS
TEMECULA	S121683817	TRACT 27603	RANCHO CALIFORNIA AT VIA VUELT	92592	CIWQS
TEMECULA	S121648230	KELLEY RESIDENCE	RANCHO FALLBROOK RD	92592	CIWQS
TEMECULA	S121679154	TEMECULA CREEK BORROW SITE	DIAZ RD & DANDY PKWY	92592	CIWQS
TEMECULA	S121692031	WINCHESTER RD & NICOLAS RD	WINCHESTER RD & NICOLAS RD	92592	CIWQS
TEMECULA	S121685064	TRACT NO 29473 1 MORGAN HILL	NW OF RANCHO PAUBA & BUTTERFIELD STAGE RD	92592	CIWQS
TEMECULA	S121683708	TRACT 23304 RANCHO CA & MORGAG	TRACT 23304 RANCHO CA & MORGAG	92592	CIWQS
TEMECULA	S121647125	JEFFERSON AVE INN	JEFFERSON AVE & WINCHESTER RD	92592	CIWQS
TEMECULA	S121692035	WINCHESTER RD	WINCHESTER ROAD	92592	CIWQS
TEMECULA	S121665790	PROMENADE MALL EXPANSION	WINCHESTER	92591	CIWQS
TEMECULA	S121679369	TENTATIVE TRACT MAP 32151	WINCHESTER ROAD & KELLER ROAD	92591	CIWQS
TEMECULA	S121672375	SE CORN WINCHESTER MARGARITA	SE CORN WINCHESTER MARGARITA	92591	CIWQS
TEMECULA	S121688640	VIA INDUSTRIA	N OF ROLCK DR AND S OF AVENIDA ALVARADO	92591	CIWQS

ORPHAN SUMMARY

City	EDR ID	Site Name	Site Address	Zip	Database(s)
TEMECULA	S121692009	WINCHESTER & DIAZ ROADS	WINCHESTER AND DIAZ ROADS	92591	CIWQS
TEMECULA	S121671643	SANTA GERTRUDIS CREEK BRIDGE WIDENING	NORTH OF YNEZ & WINCHESTER	92591	CIWQS
TEMECULA	S121620928	ARCO PROD CO 6305	SE CRNR WINCHESTER & NICOLAS	92591	CIWQS
TEMECULA	S121633120	DCH HONDA	NWC YNEZ RD & RANCHO WY	92591	CIWQS
TEMECULA	S121620804	ARBORGLLEN	NE WINCHESTER RD NICOLAS	92591	CIWQS
TEMECULA	S121675527	SOUTHEAST CRNR WINCHESTER RD	SOUTHEAST CRNR WINCHESTER RD	92591	CIWQS
TEMECULA	S121670054	S E CNR WINCHESTER & MARGARITA	S E CNR WINCHESTER & MARGARITA	92591	CIWQS
TEMECULA	S121666603	RANCHO CA RD	RANCHO CALIFORNIA RD	92591	CIWQS
TEMECULA	S121692039	WINCHESTER ST	WINCHESTER ST	92590	CIWQS
TEMECULA	S121667611	REMINGTON BUSINESS CTR	REMINGTON AVE	92590	CIWQS
TEMECULA	S121679414	TERC 52	INT OF DENDY PKWY & WINCHESTER	92590	CIWQS
TEMECULA	S121658995	NO 50 BORROW SITE	DENDY PKWY WINCHESTER RD	92590	CIWQS
TEMECULA	S121657587	MURRIETA CREEK MUTI PURPOSE TRAIL	DIAZ RD BTW WINCHESTER & RANCHO CA	92590	CIWQS
TEMECULA	S121692018	WINCHESTER GILCHRIST	WINCHESTER RD	92590	CIWQS
TEMECULA	S121657783	N O REMINGTON W O DIAZ	N O REMINGTON W O DIAZ	92590	CIWQS
TEMECULA	S121691303	WESTSIDE CITY II LLC	DIAZ REMINGTON DENDY PKWY	92590	CIWQS
TEMECULA	S121679143	TEMECULA 52	DENDY PKWY & WINCHESTER ROAD INTERSECTION	92590	CIWQS
TEMECULA	S121634337	DIAZ RD	DIAZ ROAD	92590	CIWQS
TEMECULA	S121636812	EM 20 WATER TRANSMISSION	NICOLAS RD EAST WINCHESTER RD	92590	CIWQS
TEMECULA	S121666801	RANCHO SELF STORAGE	RANCHO SELF STORAGE	92590	CIWQS
TEMECULA	S121677853	SUNRIDGE CMNTY CHURCH	WINCHESTER RD	92590	CIWQS
TEMECULA	S121691297	WESTSIDE BUSINESS CENTRE	WINCHESTER RD	92590	CIWQS
TEMECULA	S121667610	REMINGTON BUSINESS CTR PHASE II	REMINGTON AVE	92590	CIWQS
TEMECULA	S121672257	SCOTTS MANUFACTURING FACILITY	BTWN REIMINGTON AVE AND DENDY	92590	CIWQS
TEMECULA	S121692032	WINCHESTER RD RECYCLED WATER PIPELINE	WINCHESTER RD BETWEEN DIAZ RD REMINGTON	92590	CIWQS
TEMECULA	S121689337	VINYARDS CONDOMIMUM	ZEVO DRIVE	92590	CIWQS
TEMECULA	S121690590	WEINS CELLARS WINERY	RANCHO CALIFORNIA RD	92590	CIWQS
TEMECULA	S121674866	SOILS REMOVAL DESILTATION PONDS	HAYES ST CHERRY ST	92590	CIWQS
TEMECULA	S121662565	PARCEL MAP 35181	NWC OF DENDY PKWY & WINCHESTER RD	92590	CIWQS
TEMECULA	S121679151	TEMECULA CORPORATE CTR	BUSINESS PARK DR	92590	CIWQS
TEMECULA	S121669286	RORIPAUGH RNCH TRACT 29661 2	W OF WINCHESTER RD & S OF MURRIETA HOT SPRINGS RD	92590	CIWQS
TEMECULA	S121625743	CA BUSINESS CONDOS	REMINGTON AVE	92590	CIWQS
TEMECULA	S121688667	VIA SANTA ROSA	SE CORNER RANCHO CALIFORNIA RD		CIWQS
TEMECULA	S121640264	GALLERY PORTRAITS	SE CORNER OF RANCHO VISTA RD & YNEZ RD		CIWQS
TEMECULA	S121633616	DEODAR LANE	RANCHO VISTA RD AND KAISER PKWY		CIWQS
TEMECULA	S121672419	SE CORNER WINCHESTER MURRIE	SE CORNER OF WINCHESTER MURRIE		CIWQS
TEMECULA	S121692037	WINCHESTER SQUARE COMMERCIAL	NEC WINCHESTER RD AND MURRIETA		CIWQS
TEMECULA	S121692036	WINCHESTER RIDGE BUSINESS PARK	WINCHESTER RIDGE BUSINESS PARK		CIWQS
TEMECULA	S121679170	TEMECULA RADIATOR	PARCELS 3 RANCHO WY		CIWQS
TEMECULA	S121686448	TTM 29883 FRENCH VALLEY NORTH D110	S OF KELLER RD & E OF WASHINGTON		CIWQS
TEMECULA	S121666599	RANCHO CA & YNEZ	RANCHO CALIFORNIA & YNEZ		CIWQS
TEMECULA	S121653643	MARAVILLA	RANCHO CALIFORNIA & YNEZ		CIWQS
TEMECULA	S121665703	PROF GOLFERS CAREER COLLEGE	SE SIDE RANCHO VISTA RD		CIWQS
TEMECULA	S121678551	T T M 30837 & FRENCH VALLEY SOUTH	N OF YATES RD & E OF WASHINGTON ST		CIWQS
TEMECULA	S125341421	SPENCER'S CROSSING	WINCHESTER RD; NORTH OF THOMPSON; WEST OF LEON; SOUTH OF SCOTT; EAST OF BRIGGS		CIWQS
TEMECULA	S121679172	TEMECULA RIDGE APARTMENTS	SE OF INT OF RANCHO CALIFORNIA		CIWQS

GOVERNMENT RECORDS SEARCHED / DATA CURRENCY TRACKING

To maintain currency of the following federal and state databases, EDR contacts the appropriate governmental agency on a monthly or quarterly basis, as required.

Number of Days to Update: Provides confirmation that EDR is reporting records that have been updated within 90 days from the date the government agency made the information available to the public.

NPL: National Priority List

National Priorities List (Superfund). The NPL is a subset of CERCLIS and identifies over 1,200 sites for priority cleanup under the Superfund Program. NPL sites may encompass relatively large areas. As such, EDR provides polygon coverage for over 1,000 NPL site boundaries produced by EPA's Environmental Photographic Interpretation Center (EPIC) and regional EPA offices.

Date of Government Version: 10/25/2019	Source: EPA
Date Data Arrived at EDR: 11/07/2019	Telephone: N/A
Date Made Active in Reports: 11/20/2019	Last EDR Contact: 01/03/2020
Number of Days to Update: 13	Next Scheduled EDR Contact: 04/13/2020
	Data Release Frequency: Quarterly

NPL Site Boundaries

Sources:

EPA's Environmental Photographic Interpretation Center (EPIC)
Telephone: 202-564-7333

EPA Region 1
Telephone 617-918-1143

EPA Region 3
Telephone 215-814-5418

EPA Region 4
Telephone 404-562-8033

EPA Region 5
Telephone 312-886-6686

EPA Region 10
Telephone 206-553-8665

EPA Region 6
Telephone: 214-655-6659

EPA Region 7
Telephone: 913-551-7247

EPA Region 8
Telephone: 303-312-6774

EPA Region 9
Telephone: 415-947-4246

Proposed NPL: Proposed National Priority List Sites

A site that has been proposed for listing on the National Priorities List through the issuance of a proposed rule in the Federal Register. EPA then accepts public comments on the site, responds to the comments, and places on the NPL those sites that continue to meet the requirements for listing.

Date of Government Version: 10/25/2019	Source: EPA
Date Data Arrived at EDR: 11/07/2019	Telephone: N/A
Date Made Active in Reports: 11/20/2019	Last EDR Contact: 01/03/2020
Number of Days to Update: 13	Next Scheduled EDR Contact: 04/13/2020
	Data Release Frequency: Quarterly

NPL LIENS: Federal Superfund Liens

Federal Superfund Liens. Under the authority granted the USEPA by CERCLA of 1980, the USEPA has the authority to file liens against real property in order to recover remedial action expenditures or when the property owner received notification of potential liability. USEPA compiles a listing of filed notices of Superfund Liens.

Date of Government Version: 10/15/1991	Source: EPA
Date Data Arrived at EDR: 02/02/1994	Telephone: 202-564-4267
Date Made Active in Reports: 03/30/1994	Last EDR Contact: 08/15/2011
Number of Days to Update: 56	Next Scheduled EDR Contact: 11/28/2011
	Data Release Frequency: No Update Planned

GOVERNMENT RECORDS SEARCHED / DATA CURRENCY TRACKING

Delisted NPL: National Priority List Deletions

The National Oil and Hazardous Substances Pollution Contingency Plan (NCP) establishes the criteria that the EPA uses to delete sites from the NPL. In accordance with 40 CFR 300.425.(e), sites may be deleted from the NPL where no further response is appropriate.

Date of Government Version: 10/25/2019	Source: EPA
Date Data Arrived at EDR: 11/07/2019	Telephone: N/A
Date Made Active in Reports: 11/20/2019	Last EDR Contact: 01/03/2020
Number of Days to Update: 13	Next Scheduled EDR Contact: 04/13/2020
	Data Release Frequency: Quarterly

FEDERAL FACILITY: Federal Facility Site Information listing

A listing of National Priority List (NPL) and Base Realignment and Closure (BRAC) sites found in the Comprehensive Environmental Response, Compensation and Liability Information System (CERCLIS) Database where EPA Federal Facilities Restoration and Reuse Office is involved in cleanup activities.

Date of Government Version: 04/03/2019	Source: Environmental Protection Agency
Date Data Arrived at EDR: 04/05/2019	Telephone: 703-603-8704
Date Made Active in Reports: 05/14/2019	Last EDR Contact: 04/05/2019
Number of Days to Update: 39	Next Scheduled EDR Contact: 04/13/2020
	Data Release Frequency: Varies

SEMS: Superfund Enterprise Management System

SEMS (Superfund Enterprise Management System) tracks hazardous waste sites, potentially hazardous waste sites, and remedial activities performed in support of EPA's Superfund Program across the United States. The list was formerly know as CERCLIS, renamed to SEMS by the EPA in 2015. The list contains data on potentially hazardous waste sites that have been reported to the USEPA by states, municipalities, private companies and private persons, pursuant to Section 103 of the Comprehensive Environmental Response, Compensation, and Liability Act (CERCLA). This dataset also contains sites which are either proposed to or on the National Priorities List (NPL) and the sites which are in the screening and assessment phase for possible inclusion on the NPL.

Date of Government Version: 10/25/2019	Source: EPA
Date Data Arrived at EDR: 11/07/2019	Telephone: 800-424-9346
Date Made Active in Reports: 11/21/2019	Last EDR Contact: 01/03/2020
Number of Days to Update: 14	Next Scheduled EDR Contact: 04/27/2020
	Data Release Frequency: Quarterly

SEMS-ARCHIVE: Superfund Enterprise Management System Archive

SEMS-ARCHIVE (Superfund Enterprise Management System Archive) tracks sites that have no further interest under the Federal Superfund Program based on available information. The list was formerly known as the CERCLIS-NFRAP, renamed to SEMS ARCHIVE by the EPA in 2015. EPA may perform a minimal level of assessment work at a site while it is archived if site conditions change and/or new information becomes available. Archived sites have been removed and archived from the inventory of SEMS sites. Archived status indicates that, to the best of EPA's knowledge, assessment at a site has been completed and that EPA has determined no further steps will be taken to list the site on the National Priorities List (NPL), unless information indicates this decision was not appropriate or other considerations require a recommendation for listing at a later time. The decision does not necessarily mean that there is no hazard associated with a given site; it only means that, based upon available information, the location is not judged to be potential NPL site.

Date of Government Version: 10/25/2019	Source: EPA
Date Data Arrived at EDR: 11/07/2019	Telephone: 800-424-9346
Date Made Active in Reports: 11/21/2019	Last EDR Contact: 01/03/2020
Number of Days to Update: 14	Next Scheduled EDR Contact: 04/27/2020
	Data Release Frequency: Quarterly

CORRACTS: Corrective Action Report

CORRACTS identifies hazardous waste handlers with RCRA corrective action activity.

Date of Government Version: 12/16/2019	Source: EPA
Date Data Arrived at EDR: 12/16/2019	Telephone: 800-424-9346
Date Made Active in Reports: 12/20/2019	Last EDR Contact: 12/16/2019
Number of Days to Update: 4	Next Scheduled EDR Contact: 04/06/2020
	Data Release Frequency: Quarterly

GOVERNMENT RECORDS SEARCHED / DATA CURRENCY TRACKING

RCRA-TSDF: RCRA - Treatment, Storage and Disposal

RCRAInfo is EPA's comprehensive information system, providing access to data supporting the Resource Conservation and Recovery Act (RCRA) of 1976 and the Hazardous and Solid Waste Amendments (HSWA) of 1984. The database includes selective information on sites which generate, transport, store, treat and/or dispose of hazardous waste as defined by the Resource Conservation and Recovery Act (RCRA). Transporters are individuals or entities that move hazardous waste from the generator offsite to a facility that can recycle, treat, store, or dispose of the waste. TSDFs treat, store, or dispose of the waste.

Date of Government Version: 12/16/2019	Source: Environmental Protection Agency
Date Data Arrived at EDR: 12/16/2019	Telephone: (415) 495-8895
Date Made Active in Reports: 12/20/2019	Last EDR Contact: 12/16/2019
Number of Days to Update: 4	Next Scheduled EDR Contact: 04/06/2020
	Data Release Frequency: Quarterly

RCRA-LQG: RCRA - Large Quantity Generators

RCRAInfo is EPA's comprehensive information system, providing access to data supporting the Resource Conservation and Recovery Act (RCRA) of 1976 and the Hazardous and Solid Waste Amendments (HSWA) of 1984. The database includes selective information on sites which generate, transport, store, treat and/or dispose of hazardous waste as defined by the Resource Conservation and Recovery Act (RCRA). Large quantity generators (LQGs) generate over 1,000 kilograms (kg) of hazardous waste, or over 1 kg of acutely hazardous waste per month.

Date of Government Version: 12/16/2019	Source: Environmental Protection Agency
Date Data Arrived at EDR: 12/16/2019	Telephone: (415) 495-8895
Date Made Active in Reports: 12/20/2019	Last EDR Contact: 12/16/2019
Number of Days to Update: 4	Next Scheduled EDR Contact: 04/06/2020
	Data Release Frequency: Quarterly

RCRA-SQG: RCRA - Small Quantity Generators

RCRAInfo is EPA's comprehensive information system, providing access to data supporting the Resource Conservation and Recovery Act (RCRA) of 1976 and the Hazardous and Solid Waste Amendments (HSWA) of 1984. The database includes selective information on sites which generate, transport, store, treat and/or dispose of hazardous waste as defined by the Resource Conservation and Recovery Act (RCRA). Small quantity generators (SQGs) generate between 100 kg and 1,000 kg of hazardous waste per month.

Date of Government Version: 12/16/2019	Source: Environmental Protection Agency
Date Data Arrived at EDR: 12/16/2019	Telephone: (415) 495-8895
Date Made Active in Reports: 12/20/2019	Last EDR Contact: 12/16/2019
Number of Days to Update: 4	Next Scheduled EDR Contact: 04/06/2020
	Data Release Frequency: Quarterly

RCRA-VSQG: RCRA - Very Small Quantity Generators (Formerly Conditionally Exempt Small Quantity Generators)

RCRAInfo is EPA's comprehensive information system, providing access to data supporting the Resource Conservation and Recovery Act (RCRA) of 1976 and the Hazardous and Solid Waste Amendments (HSWA) of 1984. The database includes selective information on sites which generate, transport, store, treat and/or dispose of hazardous waste as defined by the Resource Conservation and Recovery Act (RCRA). Very small quantity generators (VSQGs) generate less than 100 kg of hazardous waste, or less than 1 kg of acutely hazardous waste per month.

Date of Government Version: 12/16/2019	Source: Environmental Protection Agency
Date Data Arrived at EDR: 12/16/2019	Telephone: (415) 495-8895
Date Made Active in Reports: 12/20/2019	Last EDR Contact: 12/16/2019
Number of Days to Update: 4	Next Scheduled EDR Contact: 04/06/2020
	Data Release Frequency: Quarterly

LUCIS: Land Use Control Information System

LUCIS contains records of land use control information pertaining to the former Navy Base Realignment and Closure properties.

Date of Government Version: 11/04/2019	Source: Department of the Navy
Date Data Arrived at EDR: 11/13/2019	Telephone: 843-820-7326
Date Made Active in Reports: 01/28/2020	Last EDR Contact: 11/07/2019
Number of Days to Update: 76	Next Scheduled EDR Contact: 02/24/2020
	Data Release Frequency: Varies

GOVERNMENT RECORDS SEARCHED / DATA CURRENCY TRACKING

US ENG CONTROLS: Engineering Controls Sites List

A listing of sites with engineering controls in place. Engineering controls include various forms of caps, building foundations, liners, and treatment methods to create pathway elimination for regulated substances to enter environmental media or effect human health.

Date of Government Version: 11/22/2019	Source: Environmental Protection Agency
Date Data Arrived at EDR: 11/22/2019	Telephone: 703-603-0695
Date Made Active in Reports: 01/28/2020	Last EDR Contact: 11/22/2019
Number of Days to Update: 67	Next Scheduled EDR Contact: 03/09/2020
	Data Release Frequency: Varies

US INST CONTROL: Sites with Institutional Controls

A listing of sites with institutional controls in place. Institutional controls include administrative measures, such as groundwater use restrictions, construction restrictions, property use restrictions, and post remediation care requirements intended to prevent exposure to contaminants remaining on site. Deed restrictions are generally required as part of the institutional controls.

Date of Government Version: 11/22/2019	Source: Environmental Protection Agency
Date Data Arrived at EDR: 11/22/2019	Telephone: 703-603-0695
Date Made Active in Reports: 01/28/2020	Last EDR Contact: 11/22/2019
Number of Days to Update: 67	Next Scheduled EDR Contact: 03/09/2020
	Data Release Frequency: Varies

ERNS: Emergency Response Notification System

Emergency Response Notification System. ERNS records and stores information on reported releases of oil and hazardous substances.

Date of Government Version: 09/09/2019	Source: National Response Center, United States Coast Guard
Date Data Arrived at EDR: 09/09/2019	Telephone: 202-267-2180
Date Made Active in Reports: 09/23/2019	Last EDR Contact: 12/19/2019
Number of Days to Update: 14	Next Scheduled EDR Contact: 04/06/2020
	Data Release Frequency: Quarterly

STANDARD ENVIRONMENTAL RECORDS

State- and tribal - equivalent NPL

CA RESPONSE: State Response Sites

Identifies confirmed release sites where DTSC is involved in remediation, either in a lead or oversight capacity. These confirmed release sites are generally high-priority and high potential risk.

Date of Government Version: 10/28/2019	Source: Department of Toxic Substances Control
Date Data Arrived at EDR: 10/29/2019	Telephone: 916-323-3400
Date Made Active in Reports: 01/07/2020	Last EDR Contact: 01/28/2020
Number of Days to Update: 70	Next Scheduled EDR Contact: 05/11/2020
	Data Release Frequency: Quarterly

State- and tribal - equivalent CERCLIS

CA ENVIROSTOR: EnviroStor Database

The Department of Toxic Substances Control's (DTSC's) Site Mitigation and Brownfields Reuse Program's (SMBRP's) EnviroStor database identifies sites that have known contamination or sites for which there may be reasons to investigate further. The database includes the following site types: Federal Superfund sites (National Priorities List (NPL)); State Response, including Military Facilities and State Superfund; Voluntary Cleanup; and School sites. EnviroStor provides similar information to the information that was available in CalSites, and provides additional site information, including, but not limited to, identification of formerly-contaminated properties that have been released for reuse, properties where environmental deed restrictions have been recorded to prevent inappropriate land uses, and risk characterization information that is used to assess potential impacts to public health and the environment at contaminated sites.

GOVERNMENT RECORDS SEARCHED / DATA CURRENCY TRACKING

Date of Government Version: 10/28/2019
Date Data Arrived at EDR: 10/29/2019
Date Made Active in Reports: 01/07/2020
Number of Days to Update: 70

Source: Department of Toxic Substances Control
Telephone: 916-323-3400
Last EDR Contact: 01/28/2020
Next Scheduled EDR Contact: 05/11/2020
Data Release Frequency: Quarterly

State and tribal landfill and/or solid waste disposal site lists

CA SWF/LF (SWIS): Solid Waste Information System

Active, Closed and Inactive Landfills. SWF/LF records typically contain an inventory of solid waste disposal facilities or landfills. These may be active or inactive facilities or open dumps that failed to meet RCRA Section 4004 criteria for solid waste landfills or disposal sites.

Date of Government Version: 11/11/2019
Date Data Arrived at EDR: 11/12/2019
Date Made Active in Reports: 01/08/2020
Number of Days to Update: 57

Source: Department of Resources Recycling and Recovery
Telephone: 916-341-6320
Last EDR Contact: 11/12/2019
Next Scheduled EDR Contact: 02/24/2020
Data Release Frequency: Quarterly

State and tribal leaking storage tank lists

CA LUST REG 5: Leaking Underground Storage Tank Database

Leaking Underground Storage Tank locations. Alameda, Alpine, Amador, Butte, Colusa, Contra Costa, Calveras, El Dorado, Fresno, Glenn, Kern, Kings, Lake, Lassen, Madera, Mariposa, Merced, Modoc, Napa, Nevada, Placer, Plumas, Sacramento, San Joaquin, Shasta, Solano, Stanislaus, Sutter, Tehama, Tulare, Tuolumne, Yolo, Yuba counties.

Date of Government Version: 07/01/2008
Date Data Arrived at EDR: 07/22/2008
Date Made Active in Reports: 07/31/2008
Number of Days to Update: 9

Source: California Regional Water Quality Control Board Central Valley Region (5)
Telephone: 916-464-4834
Last EDR Contact: 07/01/2011
Next Scheduled EDR Contact: 10/17/2011
Data Release Frequency: No Update Planned

CA LUST REG 4: Underground Storage Tank Leak List

Los Angeles, Ventura counties. For more current information, please refer to the State Water Resources Control Board's LUST database.

Date of Government Version: 09/07/2004
Date Data Arrived at EDR: 09/07/2004
Date Made Active in Reports: 10/12/2004
Number of Days to Update: 35

Source: California Regional Water Quality Control Board Los Angeles Region (4)
Telephone: 213-576-6710
Last EDR Contact: 09/06/2011
Next Scheduled EDR Contact: 12/19/2011
Data Release Frequency: No Update Planned

CA LUST: Leaking Underground Fuel Tank Report (GEOTRACKER)

Leaking Underground Storage Tank (LUST) Sites included in GeoTracker. GeoTracker is the Water Boards data management system for sites that impact, or have the potential to impact, water quality in California, with emphasis on groundwater.

Date of Government Version: 09/09/2019
Date Data Arrived at EDR: 09/09/2019
Date Made Active in Reports: 10/31/2019
Number of Days to Update: 52

Source: State Water Resources Control Board
Telephone: see region list
Last EDR Contact: 12/10/2019
Next Scheduled EDR Contact: 03/23/2020
Data Release Frequency: Quarterly

CA LUST REG 8: Leaking Underground Storage Tanks

California Regional Water Quality Control Board Santa Ana Region (8). For more current information, please refer to the State Water Resources Control Board's LUST database.

Date of Government Version: 02/14/2005
Date Data Arrived at EDR: 02/15/2005
Date Made Active in Reports: 03/28/2005
Number of Days to Update: 41

Source: California Regional Water Quality Control Board Santa Ana Region (8)
Telephone: 909-782-4496
Last EDR Contact: 08/15/2011
Next Scheduled EDR Contact: 11/28/2011
Data Release Frequency: No Update Planned

GOVERNMENT RECORDS SEARCHED / DATA CURRENCY TRACKING

CA LUST REG 3: Leaking Underground Storage Tank Database

Leaking Underground Storage Tank locations. Monterey, San Benito, San Luis Obispo, Santa Barbara, Santa Cruz counties.

Date of Government Version: 05/19/2003	Source: California Regional Water Quality Control Board Central Coast Region (3)
Date Data Arrived at EDR: 05/19/2003	Telephone: 805-542-4786
Date Made Active in Reports: 06/02/2003	Last EDR Contact: 07/18/2011
Number of Days to Update: 14	Next Scheduled EDR Contact: 10/31/2011
	Data Release Frequency: No Update Planned

CA LUST REG 7: Leaking Underground Storage Tank Case Listing

Leaking Underground Storage Tank locations. Imperial, Riverside, San Diego, Santa Barbara counties.

Date of Government Version: 02/26/2004	Source: California Regional Water Quality Control Board Colorado River Basin Region (7)
Date Data Arrived at EDR: 02/26/2004	Telephone: 760-776-8943
Date Made Active in Reports: 03/24/2004	Last EDR Contact: 08/01/2011
Number of Days to Update: 27	Next Scheduled EDR Contact: 11/14/2011
	Data Release Frequency: No Update Planned

CA LUST REG 6L: Leaking Underground Storage Tank Case Listing

For more current information, please refer to the State Water Resources Control Board's LUST database.

Date of Government Version: 09/09/2003	Source: California Regional Water Quality Control Board Lahontan Region (6)
Date Data Arrived at EDR: 09/10/2003	Telephone: 530-542-5572
Date Made Active in Reports: 10/07/2003	Last EDR Contact: 09/12/2011
Number of Days to Update: 27	Next Scheduled EDR Contact: 12/26/2011
	Data Release Frequency: No Update Planned

CA LUST REG 6V: Leaking Underground Storage Tank Case Listing

Leaking Underground Storage Tank locations. Inyo, Kern, Los Angeles, Mono, San Bernardino counties.

Date of Government Version: 06/07/2005	Source: California Regional Water Quality Control Board Victorville Branch Office (6)
Date Data Arrived at EDR: 06/07/2005	Telephone: 760-241-7365
Date Made Active in Reports: 06/29/2005	Last EDR Contact: 09/12/2011
Number of Days to Update: 22	Next Scheduled EDR Contact: 12/26/2011
	Data Release Frequency: No Update Planned

CA LUST REG 1: Active Toxic Site Investigation

Del Norte, Humboldt, Lake, Mendocino, Modoc, Siskiyou, Sonoma, Trinity counties. For more current information, please refer to the State Water Resources Control Board's LUST database.

Date of Government Version: 02/01/2001	Source: California Regional Water Quality Control Board North Coast (1)
Date Data Arrived at EDR: 02/28/2001	Telephone: 707-570-3769
Date Made Active in Reports: 03/29/2001	Last EDR Contact: 08/01/2011
Number of Days to Update: 29	Next Scheduled EDR Contact: 11/14/2011
	Data Release Frequency: No Update Planned

CA LUST REG 2: Fuel Leak List

Leaking Underground Storage Tank locations. Alameda, Contra Costa, Marin, Napa, San Francisco, San Mateo, Santa Clara, Solano, Sonoma counties.

Date of Government Version: 09/30/2004	Source: California Regional Water Quality Control Board San Francisco Bay Region (2)
Date Data Arrived at EDR: 10/20/2004	Telephone: 510-622-2433
Date Made Active in Reports: 11/19/2004	Last EDR Contact: 09/19/2011
Number of Days to Update: 30	Next Scheduled EDR Contact: 01/02/2012
	Data Release Frequency: No Update Planned

CA LUST REG 9: Leaking Underground Storage Tank Report

Orange, Riverside, San Diego counties. For more current information, please refer to the State Water Resources Control Board's LUST database.

GOVERNMENT RECORDS SEARCHED / DATA CURRENCY TRACKING

Date of Government Version: 03/01/2001
Date Data Arrived at EDR: 04/23/2001
Date Made Active in Reports: 05/21/2001
Number of Days to Update: 28

Source: California Regional Water Quality Control Board San Diego Region (9)
Telephone: 858-637-5595
Last EDR Contact: 09/26/2011
Next Scheduled EDR Contact: 01/09/2012
Data Release Frequency: No Update Planned

INDIAN LUST R4: Leaking Underground Storage Tanks on Indian Land
LUSTs on Indian land in Alaska, Idaho, Oregon and Washington.

Date of Government Version: 04/16/2019
Date Data Arrived at EDR: 07/29/2019
Date Made Active in Reports: 10/17/2019
Number of Days to Update: 80

Source: EPA Region 10
Telephone: 206-553-2857
Last EDR Contact: 01/24/2020
Next Scheduled EDR Contact: 05/04/2020
Data Release Frequency: Varies

INDIAN LUST R10: Leaking Underground Storage Tanks on Indian Land
LUSTs on Indian land in Alaska, Idaho, Oregon and Washington.

Date of Government Version: 04/16/2019
Date Data Arrived at EDR: 07/29/2019
Date Made Active in Reports: 10/17/2019
Number of Days to Update: 80

Source: EPA Region 10
Telephone: 206-553-2857
Last EDR Contact: 01/24/2020
Next Scheduled EDR Contact: 05/04/2020
Data Release Frequency: Varies

INDIAN LUST R8: Leaking Underground Storage Tanks on Indian Land
LUSTs on Indian land in Alaska, Idaho, Oregon and Washington.

Date of Government Version: 04/16/2019
Date Data Arrived at EDR: 07/29/2019
Date Made Active in Reports: 10/17/2019
Number of Days to Update: 80

Source: EPA Region 10
Telephone: 206-553-2857
Last EDR Contact: 01/24/2020
Next Scheduled EDR Contact: 05/04/2020
Data Release Frequency: Varies

INDIAN LUST R5: Leaking Underground Storage Tanks on Indian Land
LUSTs on Indian land in Alaska, Idaho, Oregon and Washington.

Date of Government Version: 04/16/2019
Date Data Arrived at EDR: 07/29/2019
Date Made Active in Reports: 10/17/2019
Number of Days to Update: 80

Source: EPA Region 10
Telephone: 206-553-2857
Last EDR Contact: 01/24/2020
Next Scheduled EDR Contact: 05/04/2020
Data Release Frequency: Varies

INDIAN LUST R1: Leaking Underground Storage Tanks on Indian Land
LUSTs on Indian land in Alaska, Idaho, Oregon and Washington.

Date of Government Version: 04/16/2019
Date Data Arrived at EDR: 07/29/2019
Date Made Active in Reports: 10/17/2019
Number of Days to Update: 80

Source: EPA Region 10
Telephone: 206-553-2857
Last EDR Contact: 01/24/2020
Next Scheduled EDR Contact: 05/04/2020
Data Release Frequency: Varies

INDIAN LUST R7: Leaking Underground Storage Tanks on Indian Land
LUSTs on Indian land in Alaska, Idaho, Oregon and Washington.

Date of Government Version: 04/16/2019
Date Data Arrived at EDR: 07/29/2019
Date Made Active in Reports: 10/17/2019
Number of Days to Update: 80

Source: EPA Region 10
Telephone: 206-553-2857
Last EDR Contact: 01/24/2020
Next Scheduled EDR Contact: 05/04/2020
Data Release Frequency: Varies

GOVERNMENT RECORDS SEARCHED / DATA CURRENCY TRACKING

INDIAN LUST R6: Leaking Underground Storage Tanks on Indian Land
LUSTs on Indian land in Alaska, Idaho, Oregon and Washington.

Date of Government Version: 04/16/2019	Source: EPA Region 10
Date Data Arrived at EDR: 07/29/2019	Telephone: 206-553-2857
Date Made Active in Reports: 10/17/2019	Last EDR Contact: 01/24/2020
Number of Days to Update: 80	Next Scheduled EDR Contact: 05/04/2020
	Data Release Frequency: Varies

INDIAN LUST R9: Leaking Underground Storage Tanks on Indian Land
LUSTs on Indian land in Alaska, Idaho, Oregon and Washington.

Date of Government Version: 04/16/2019	Source: EPA Region 10
Date Data Arrived at EDR: 07/29/2019	Telephone: 206-553-2857
Date Made Active in Reports: 10/17/2019	Last EDR Contact: 01/24/2020
Number of Days to Update: 80	Next Scheduled EDR Contact: 05/04/2020
	Data Release Frequency: Varies

CA CPS-SLIC: Statewide SLIC Cases (GEOTRACKER)

Cleanup Program Sites (CPS; also known as Site Cleanups [SC] and formerly known as Spills, Leaks, Investigations, and Cleanups [SLIC] sites) included in GeoTracker. GeoTracker is the Water Boards data management system for sites that impact, or have the potential to impact, water quality in California, with emphasis on groundwater.

Date of Government Version: 09/09/2019	Source: State Water Resources Control Board
Date Data Arrived at EDR: 09/09/2019	Telephone: 866-480-1028
Date Made Active in Reports: 11/06/2019	Last EDR Contact: 12/10/2019
Number of Days to Update: 58	Next Scheduled EDR Contact: 03/23/2020
	Data Release Frequency: Varies

CA SLIC REG 1: Active Toxic Site Investigations

The SLIC (Spills, Leaks, Investigations and Cleanup) program is designed to protect and restore water quality from spills, leaks, and similar discharges.

Date of Government Version: 04/03/2003	Source: California Regional Water Quality Control Board, North Coast Region (1)
Date Data Arrived at EDR: 04/07/2003	Telephone: 707-576-2220
Date Made Active in Reports: 04/25/2003	Last EDR Contact: 08/01/2011
Number of Days to Update: 18	Next Scheduled EDR Contact: 11/14/2011
	Data Release Frequency: No Update Planned

CA SLIC REG 2: Spills, Leaks, Investigation & Cleanup Cost Recovery Listing

The SLIC (Spills, Leaks, Investigations and Cleanup) program is designed to protect and restore water quality from spills, leaks, and similar discharges.

Date of Government Version: 09/30/2004	Source: Regional Water Quality Control Board San Francisco Bay Region (2)
Date Data Arrived at EDR: 10/20/2004	Telephone: 510-286-0457
Date Made Active in Reports: 11/19/2004	Last EDR Contact: 09/19/2011
Number of Days to Update: 30	Next Scheduled EDR Contact: 01/02/2012
	Data Release Frequency: No Update Planned

CA SLIC REG 3: Spills, Leaks, Investigation & Cleanup Cost Recovery Listing

The SLIC (Spills, Leaks, Investigations and Cleanup) program is designed to protect and restore water quality from spills, leaks, and similar discharges.

Date of Government Version: 05/18/2006	Source: California Regional Water Quality Control Board Central Coast Region (3)
Date Data Arrived at EDR: 05/18/2006	Telephone: 805-549-3147
Date Made Active in Reports: 06/15/2006	Last EDR Contact: 07/18/2011
Number of Days to Update: 28	Next Scheduled EDR Contact: 10/31/2011
	Data Release Frequency: No Update Planned

GOVERNMENT RECORDS SEARCHED / DATA CURRENCY TRACKING

CA SLIC REG 4: Spills, Leaks, Investigation & Cleanup Cost Recovery Listing

The SLIC (Spills, Leaks, Investigations and Cleanup) program is designed to protect and restore water quality from spills, leaks, and similar discharges.

Date of Government Version: 11/17/2004
Date Data Arrived at EDR: 11/18/2004
Date Made Active in Reports: 01/04/2005
Number of Days to Update: 47

Source: Region Water Quality Control Board Los Angeles Region (4)
Telephone: 213-576-6600
Last EDR Contact: 07/01/2011
Next Scheduled EDR Contact: 10/17/2011
Data Release Frequency: No Update Planned

CA SLIC REG 5: Spills, Leaks, Investigation & Cleanup Cost Recovery Listing

The SLIC (Spills, Leaks, Investigations and Cleanup) program is designed to protect and restore water quality from spills, leaks, and similar discharges.

Date of Government Version: 04/01/2005
Date Data Arrived at EDR: 04/05/2005
Date Made Active in Reports: 04/21/2005
Number of Days to Update: 16

Source: Regional Water Quality Control Board Central Valley Region (5)
Telephone: 916-464-3291
Last EDR Contact: 09/12/2011
Next Scheduled EDR Contact: 12/26/2011
Data Release Frequency: No Update Planned

CA SLIC REG 6V: Spills, Leaks, Investigation & Cleanup Cost Recovery Listing

The SLIC (Spills, Leaks, Investigations and Cleanup) program is designed to protect and restore water quality from spills, leaks, and similar discharges.

Date of Government Version: 05/24/2005
Date Data Arrived at EDR: 05/25/2005
Date Made Active in Reports: 06/16/2005
Number of Days to Update: 22

Source: Regional Water Quality Control Board, Victorville Branch
Telephone: 619-241-6583
Last EDR Contact: 08/15/2011
Next Scheduled EDR Contact: 11/28/2011
Data Release Frequency: No Update Planned

CA SLIC REG 6L: SLIC Sites

The SLIC (Spills, Leaks, Investigations and Cleanup) program is designed to protect and restore water quality from spills, leaks, and similar discharges.

Date of Government Version: 09/07/2004
Date Data Arrived at EDR: 09/07/2004
Date Made Active in Reports: 10/12/2004
Number of Days to Update: 35

Source: California Regional Water Quality Control Board, Lahontan Region
Telephone: 530-542-5574
Last EDR Contact: 08/15/2011
Next Scheduled EDR Contact: 11/28/2011
Data Release Frequency: No Update Planned

CA SLIC REG 7: SLIC List

The SLIC (Spills, Leaks, Investigations and Cleanup) program is designed to protect and restore water quality from spills, leaks, and similar discharges.

Date of Government Version: 11/24/2004
Date Data Arrived at EDR: 11/29/2004
Date Made Active in Reports: 01/04/2005
Number of Days to Update: 36

Source: California Regional Quality Control Board, Colorado River Basin Region
Telephone: 760-346-7491
Last EDR Contact: 08/01/2011
Next Scheduled EDR Contact: 11/14/2011
Data Release Frequency: No Update Planned

CA SLIC REG 8: Spills, Leaks, Investigation & Cleanup Cost Recovery Listing

The SLIC (Spills, Leaks, Investigations and Cleanup) program is designed to protect and restore water quality from spills, leaks, and similar discharges.

Date of Government Version: 04/03/2008
Date Data Arrived at EDR: 04/03/2008
Date Made Active in Reports: 04/14/2008
Number of Days to Update: 11

Source: California Region Water Quality Control Board Santa Ana Region (8)
Telephone: 951-782-3298
Last EDR Contact: 09/12/2011
Next Scheduled EDR Contact: 12/26/2011
Data Release Frequency: No Update Planned

GOVERNMENT RECORDS SEARCHED / DATA CURRENCY TRACKING

CA SLIC REG 9: Spills, Leaks, Investigation & Cleanup Cost Recovery Listing

The SLIC (Spills, Leaks, Investigations and Cleanup) program is designed to protect and restore water quality from spills, leaks, and similar discharges.

Date of Government Version: 09/10/2007
Date Data Arrived at EDR: 09/11/2007
Date Made Active in Reports: 09/28/2007
Number of Days to Update: 17

Source: California Regional Water Quality Control Board San Diego Region (9)
Telephone: 858-467-2980
Last EDR Contact: 08/08/2011
Next Scheduled EDR Contact: 11/21/2011
Data Release Frequency: No Update Planned

FEMA UST: Underground Storage Tank Listing

A listing of all FEMA owned underground storage tanks.

Date of Government Version: 08/27/2019
Date Data Arrived at EDR: 08/28/2019
Date Made Active in Reports: 11/11/2019
Number of Days to Update: 75

Source: FEMA
Telephone: 202-646-5797
Last EDR Contact: 01/21/2020
Next Scheduled EDR Contact: 04/20/2020
Data Release Frequency: Varies

State and tribal registered storage tank lists

CA UST: Active UST Facilities

Active UST facilities gathered from the local regulatory agencies

Date of Government Version: 09/09/2019
Date Data Arrived at EDR: 09/09/2019
Date Made Active in Reports: 10/31/2019
Number of Days to Update: 52

Source: SWRCB
Telephone: 916-341-5851
Last EDR Contact: 12/10/2019
Next Scheduled EDR Contact: 03/23/2020
Data Release Frequency: Semi-Annually

CA UST CLOSURE: Proposed Closure of Underground Storage Tank (UST) Cases

UST cases that are being considered for closure by either the State Water Resources Control Board or the Executive Director have been posted for a 60-day public comment period. UST Case Closures being proposed for consideration by the State Water Resources Control Board. These are primarily UST cases that meet closure criteria under the decisional framework in State Water Board Resolution No. 92-49 and other Board orders. UST Case Closures proposed for consideration by the Executive Director pursuant to State Water Board Resolution No. 2012-0061. These are cases that meet the criteria of the Low-Threat UST Case Closure Policy. UST Case Closure Review Denials and Approved Orders.

Date of Government Version: 09/06/2019
Date Data Arrived at EDR: 09/09/2019
Date Made Active in Reports: 10/31/2019
Number of Days to Update: 52

Source: State Water Resources Control Board
Telephone: 916-327-7844
Last EDR Contact: 12/10/2019
Next Scheduled EDR Contact: 03/23/2020
Data Release Frequency: Varies

CA MILITARY UST SITES: Military UST Sites (GEOTRACKER)

Military ust sites

Date of Government Version: 09/09/2019
Date Data Arrived at EDR: 09/09/2019
Date Made Active in Reports: 11/01/2019
Number of Days to Update: 53

Source: State Water Resources Control Board
Telephone: 866-480-1028
Last EDR Contact: 12/10/2019
Next Scheduled EDR Contact: 03/23/2020
Data Release Frequency: Varies

CA AST: Aboveground Petroleum Storage Tank Facilities

A listing of aboveground storage tank petroleum storage tank locations.

Date of Government Version: 07/06/2016
Date Data Arrived at EDR: 07/12/2016
Date Made Active in Reports: 09/19/2016
Number of Days to Update: 69

Source: California Environmental Protection Agency
Telephone: 916-327-5092
Last EDR Contact: 12/11/2019
Next Scheduled EDR Contact: 03/30/2020
Data Release Frequency: Varies

GOVERNMENT RECORDS SEARCHED / DATA CURRENCY TRACKING

INDIAN UST R10: Underground Storage Tanks on Indian Land

The Indian Underground Storage Tank (UST) database provides information about underground storage tanks on Indian land in EPA Region 8 (Colorado, Montana, North Dakota, South Dakota, Utah, Wyoming and 27 Tribal Nations).

Date of Government Version: 05/02/2019	Source: EPA Region 8
Date Data Arrived at EDR: 10/22/2019	Telephone: 303-312-6137
Date Made Active in Reports: 11/11/2019	Last EDR Contact: 01/24/2020
Number of Days to Update: 20	Next Scheduled EDR Contact: 05/04/2020
	Data Release Frequency: Varies

INDIAN UST R6: Underground Storage Tanks on Indian Land

The Indian Underground Storage Tank (UST) database provides information about underground storage tanks on Indian land in EPA Region 8 (Colorado, Montana, North Dakota, South Dakota, Utah, Wyoming and 27 Tribal Nations).

Date of Government Version: 05/02/2019	Source: EPA Region 8
Date Data Arrived at EDR: 10/22/2019	Telephone: 303-312-6137
Date Made Active in Reports: 11/11/2019	Last EDR Contact: 01/24/2020
Number of Days to Update: 20	Next Scheduled EDR Contact: 05/04/2020
	Data Release Frequency: Varies

INDIAN UST R5: Underground Storage Tanks on Indian Land

The Indian Underground Storage Tank (UST) database provides information about underground storage tanks on Indian land in EPA Region 8 (Colorado, Montana, North Dakota, South Dakota, Utah, Wyoming and 27 Tribal Nations).

Date of Government Version: 05/02/2019	Source: EPA Region 8
Date Data Arrived at EDR: 10/22/2019	Telephone: 303-312-6137
Date Made Active in Reports: 11/11/2019	Last EDR Contact: 01/24/2020
Number of Days to Update: 20	Next Scheduled EDR Contact: 05/04/2020
	Data Release Frequency: Varies

INDIAN UST R4: Underground Storage Tanks on Indian Land

The Indian Underground Storage Tank (UST) database provides information about underground storage tanks on Indian land in EPA Region 8 (Colorado, Montana, North Dakota, South Dakota, Utah, Wyoming and 27 Tribal Nations).

Date of Government Version: 05/02/2019	Source: EPA Region 8
Date Data Arrived at EDR: 10/22/2019	Telephone: 303-312-6137
Date Made Active in Reports: 11/11/2019	Last EDR Contact: 01/24/2020
Number of Days to Update: 20	Next Scheduled EDR Contact: 05/04/2020
	Data Release Frequency: Varies

INDIAN UST R8: Underground Storage Tanks on Indian Land

The Indian Underground Storage Tank (UST) database provides information about underground storage tanks on Indian land in EPA Region 8 (Colorado, Montana, North Dakota, South Dakota, Utah, Wyoming and 27 Tribal Nations).

Date of Government Version: 05/02/2019	Source: EPA Region 8
Date Data Arrived at EDR: 10/22/2019	Telephone: 303-312-6137
Date Made Active in Reports: 11/11/2019	Last EDR Contact: 01/24/2020
Number of Days to Update: 20	Next Scheduled EDR Contact: 05/04/2020
	Data Release Frequency: Varies

INDIAN UST R9: Underground Storage Tanks on Indian Land

The Indian Underground Storage Tank (UST) database provides information about underground storage tanks on Indian land in EPA Region 8 (Colorado, Montana, North Dakota, South Dakota, Utah, Wyoming and 27 Tribal Nations).

Date of Government Version: 05/02/2019	Source: EPA Region 8
Date Data Arrived at EDR: 10/22/2019	Telephone: 303-312-6137
Date Made Active in Reports: 11/11/2019	Last EDR Contact: 01/24/2020
Number of Days to Update: 20	Next Scheduled EDR Contact: 05/04/2020
	Data Release Frequency: Varies

GOVERNMENT RECORDS SEARCHED / DATA CURRENCY TRACKING

INDIAN UST R1: Underground Storage Tanks on Indian Land

The Indian Underground Storage Tank (UST) database provides information about underground storage tanks on Indian land in EPA Region 8 (Colorado, Montana, North Dakota, South Dakota, Utah, Wyoming and 27 Tribal Nations).

Date of Government Version: 05/02/2019	Source: EPA Region 8
Date Data Arrived at EDR: 10/22/2019	Telephone: 303-312-6137
Date Made Active in Reports: 11/11/2019	Last EDR Contact: 01/24/2020
Number of Days to Update: 20	Next Scheduled EDR Contact: 05/04/2020
	Data Release Frequency: Varies

INDIAN UST R7: Underground Storage Tanks on Indian Land

The Indian Underground Storage Tank (UST) database provides information about underground storage tanks on Indian land in EPA Region 8 (Colorado, Montana, North Dakota, South Dakota, Utah, Wyoming and 27 Tribal Nations).

Date of Government Version: 05/02/2019	Source: EPA Region 8
Date Data Arrived at EDR: 10/22/2019	Telephone: 303-312-6137
Date Made Active in Reports: 11/11/2019	Last EDR Contact: 01/24/2020
Number of Days to Update: 20	Next Scheduled EDR Contact: 05/04/2020
	Data Release Frequency: Varies

INDIAN VCP R1: Voluntary Cleanup Priority Listing

A listing of voluntary cleanup priority sites located on Indian Land located in Region 7.

Date of Government Version: 03/20/2008	Source: EPA, Region 7
Date Data Arrived at EDR: 04/22/2008	Telephone: 913-551-7365
Date Made Active in Reports: 05/19/2008	Last EDR Contact: 04/20/2009
Number of Days to Update: 27	Next Scheduled EDR Contact: 07/20/2009
	Data Release Frequency: Varies

INDIAN VCP R7: Voluntary Cleanup Priority Listing

A listing of voluntary cleanup priority sites located on Indian Land located in Region 7.

Date of Government Version: 03/20/2008	Source: EPA, Region 7
Date Data Arrived at EDR: 04/22/2008	Telephone: 913-551-7365
Date Made Active in Reports: 05/19/2008	Last EDR Contact: 04/20/2009
Number of Days to Update: 27	Next Scheduled EDR Contact: 07/20/2009
	Data Release Frequency: Varies

State and tribal voluntary cleanup sites

CA VCP: Voluntary Cleanup Program Properties

Contains low threat level properties with either confirmed or unconfirmed releases and the project proponents have request that DTSC oversee investigation and/or cleanup activities and have agreed to provide coverage for DTSC's costs.

Date of Government Version: 10/28/2019	Source: Department of Toxic Substances Control
Date Data Arrived at EDR: 10/29/2019	Telephone: 916-323-3400
Date Made Active in Reports: 01/07/2020	Last EDR Contact: 01/28/2020
Number of Days to Update: 70	Next Scheduled EDR Contact: 05/11/2020
	Data Release Frequency: Quarterly

State and tribal Brownfields sites

CA BROWNFIELDS: Considered Brownfields Sites Listing

A listing of sites the SWRCB considers to be Brownfields since these are sites have come to them through the MOA Process.

Date of Government Version: 09/23/2019	Source: State Water Resources Control Board
Date Data Arrived at EDR: 09/24/2019	Telephone: 916-323-7905
Date Made Active in Reports: 11/06/2019	Last EDR Contact: 12/19/2019
Number of Days to Update: 43	Next Scheduled EDR Contact: 04/06/2020
	Data Release Frequency: Quarterly

GOVERNMENT RECORDS SEARCHED / DATA CURRENCY TRACKING

US BROWNFIELDS: A Listing of Brownfields Sites

Brownfields are real property, the expansion, redevelopment, or reuse of which may be complicated by the presence or potential presence of a hazardous substance, pollutant, or contaminant. Cleaning up and reinvesting in these properties takes development pressures off of undeveloped, open land, and both improves and protects the environment. Assessment, Cleanup and Redevelopment Exchange System (ACRES) stores information reported by EPA Brownfields grant recipients on brownfields properties assessed or cleaned up with grant funding as well as information on Targeted Brownfields Assessments performed by EPA Regions. A listing of ACRES Brownfield sites is obtained from Cleanups in My Community. Cleanups in My Community provides information on Brownfields properties for which information is reported back to EPA, as well as areas served by Brownfields grant programs.

Date of Government Version: 06/03/2019	Source: Environmental Protection Agency
Date Data Arrived at EDR: 06/04/2019	Telephone: 202-566-2777
Date Made Active in Reports: 08/26/2019	Last EDR Contact: 12/16/2019
Number of Days to Update: 83	Next Scheduled EDR Contact: 03/30/2020
	Data Release Frequency: Semi-Annually

ADDITIONAL ENVIRONMENTAL RECORDS

Local Lists of Landfill / Solid Waste Disposal Sites

CA WMUDS/SWAT: Waste Management Unit Database

Waste Management Unit Database System. WMUDS is used by the State Water Resources Control Board staff and the Regional Water Quality Control Boards for program tracking and inventory of waste management units. WMUDS is composed of the following databases: Facility Information, Scheduled Inspections Information, Waste Management Unit Information, SWAT Program Information, SWAT Report Summary Information, SWAT Report Summary Data, Chapter 15 (formerly Subchapter 15) Information, Chapter 15 Monitoring Parameters, TPCA Program Information, RCRA Program Information, Closure Information, and Interested Parties Information.

Date of Government Version: 04/01/2000	Source: State Water Resources Control Board
Date Data Arrived at EDR: 04/10/2000	Telephone: 916-227-4448
Date Made Active in Reports: 05/10/2000	Last EDR Contact: 01/24/2020
Number of Days to Update: 30	Next Scheduled EDR Contact: 05/11/2020
	Data Release Frequency: No Update Planned

CA SWRCY: Recycler Database

A listing of recycling facilities in California.

Date of Government Version: 09/09/2019	Source: Department of Conservation
Date Data Arrived at EDR: 09/09/2019	Telephone: 916-323-3836
Date Made Active in Reports: 11/07/2019	Last EDR Contact: 12/10/2019
Number of Days to Update: 59	Next Scheduled EDR Contact: 03/23/2020
	Data Release Frequency: Quarterly

CA HAULERS: Registered Waste Tire Haulers Listing

A listing of registered waste tire haulers.

Date of Government Version: 11/15/2019	Source: Integrated Waste Management Board
Date Data Arrived at EDR: 11/15/2019	Telephone: 916-341-6422
Date Made Active in Reports: 01/23/2020	Last EDR Contact: 11/07/2019
Number of Days to Update: 69	Next Scheduled EDR Contact: 02/24/2020
	Data Release Frequency: Varies

INDIAN ODI: Report on the Status of Open Dumps on Indian Lands

Location of open dumps on Indian land.

Date of Government Version: 12/31/1998	Source: Environmental Protection Agency
Date Data Arrived at EDR: 12/03/2007	Telephone: 703-308-8245
Date Made Active in Reports: 01/24/2008	Last EDR Contact: 01/27/2020
Number of Days to Update: 52	Next Scheduled EDR Contact: 05/11/2020
	Data Release Frequency: Varies

GOVERNMENT RECORDS SEARCHED / DATA CURRENCY TRACKING

ODI: Open Dump Inventory

An open dump is defined as a disposal facility that does not comply with one or more of the Part 257 or Part 258 Subtitle D Criteria.

Date of Government Version: 06/30/1985
Date Data Arrived at EDR: 08/09/2004
Date Made Active in Reports: 09/17/2004
Number of Days to Update: 39

Source: Environmental Protection Agency
Telephone: 800-424-9346
Last EDR Contact: 06/09/2004
Next Scheduled EDR Contact: N/A
Data Release Frequency: No Update Planned

DEBRIS REGION 9: Torres Martinez Reservation Illegal Dump Site Locations

A listing of illegal dump sites location on the Torres Martinez Indian Reservation located in eastern Riverside County and northern Imperial County, California.

Date of Government Version: 01/12/2009
Date Data Arrived at EDR: 05/07/2009
Date Made Active in Reports: 09/21/2009
Number of Days to Update: 137

Source: EPA, Region 9
Telephone: 415-947-4219
Last EDR Contact: 01/17/2020
Next Scheduled EDR Contact: 05/04/2020
Data Release Frequency: No Update Planned

IHS OPEN DUMPS: Open Dumps on Indian Land

A listing of all open dumps located on Indian Land in the United States.

Date of Government Version: 04/01/2014
Date Data Arrived at EDR: 08/06/2014
Date Made Active in Reports: 01/29/2015
Number of Days to Update: 176

Source: Department of Health & Human Services, Indian Health Service
Telephone: 301-443-1452
Last EDR Contact: 11/01/2019
Next Scheduled EDR Contact: 02/10/2020
Data Release Frequency: Varies

US HIST CDL: National Clandestine Laboratory Register

A listing of clandestine drug lab locations that have been removed from the DEAs National Clandestine Laboratory Register.

Date of Government Version: 06/11/2019
Date Data Arrived at EDR: 06/13/2019
Date Made Active in Reports: 09/03/2019
Number of Days to Update: 82

Source: Drug Enforcement Administration
Telephone: 202-307-1000
Last EDR Contact: 11/20/2019
Next Scheduled EDR Contact: 03/09/2020
Data Release Frequency: No Update Planned

Local Lists of Hazardous waste / Contaminated Sites

CA HIST CAL-SITES: Calsites Database

The Calsites database contains potential or confirmed hazardous substance release properties. In 1996, California EPA reevaluated and significantly reduced the number of sites in the Calsites database. No longer updated by the state agency. It has been replaced by ENVIROSTOR.

Date of Government Version: 08/08/2005
Date Data Arrived at EDR: 08/03/2006
Date Made Active in Reports: 08/24/2006
Number of Days to Update: 21

Source: Department of Toxic Substance Control
Telephone: 916-323-3400
Last EDR Contact: 02/23/2009
Next Scheduled EDR Contact: 05/25/2009
Data Release Frequency: No Update Planned

CA SCH: School Property Evaluation Program

This category contains proposed and existing school sites that are being evaluated by DTSC for possible hazardous materials contamination. In some cases, these properties may be listed in the CalSites category depending on the level of threat to public health and safety or the environment they pose.

Date of Government Version: 10/28/2019
Date Data Arrived at EDR: 10/29/2019
Date Made Active in Reports: 01/07/2020
Number of Days to Update: 70

Source: Department of Toxic Substances Control
Telephone: 916-323-3400
Last EDR Contact: 01/28/2020
Next Scheduled EDR Contact: 05/11/2020
Data Release Frequency: Quarterly

GOVERNMENT RECORDS SEARCHED / DATA CURRENCY TRACKING

CA CDL: Clandestine Drug Labs

A listing of drug lab locations. Listing of a location in this database does not indicate that any illegal drug lab materials were or were not present there, and does not constitute a determination that the location either requires or does not require additional cleanup work.

Date of Government Version: 06/30/2018	Source: Department of Toxic Substances Control
Date Data Arrived at EDR: 07/16/2019	Telephone: 916-255-6504
Date Made Active in Reports: 09/24/2019	Last EDR Contact: 01/06/2020
Number of Days to Update: 70	Next Scheduled EDR Contact: 04/20/2020
	Data Release Frequency: Varies

CA CERS HAZ WASTE: CERS HAZ WASTE

List of sites in the California Environmental Protection Agency (CalEPA) Regulated Site Portal which fall under the Hazardous Chemical Management, Hazardous Waste Onsite Treatment, Household Hazardous Waste Collection, Hazardous Waste Generator, and RCRA LQ HW Generator programs.

Date of Government Version: 10/21/2019	Source: CalEPA
Date Data Arrived at EDR: 10/22/2019	Telephone: 916-323-2514
Date Made Active in Reports: 01/02/2020	Last EDR Contact: 01/22/2020
Number of Days to Update: 72	Next Scheduled EDR Contact: 05/04/2020
	Data Release Frequency: Quarterly

CA TOXIC PITS: Toxic Pits Cleanup Act Sites

Toxic PITS Cleanup Act Sites. TOXIC PITS identifies sites suspected of containing hazardous substances where cleanup has not yet been completed.

Date of Government Version: 07/01/1995	Source: State Water Resources Control Board
Date Data Arrived at EDR: 08/30/1995	Telephone: 916-227-4364
Date Made Active in Reports: 09/26/1995	Last EDR Contact: 01/26/2009
Number of Days to Update: 27	Next Scheduled EDR Contact: 04/27/2009
	Data Release Frequency: No Update Planned

US CDL: Clandestine Drug Labs

A listing of clandestine drug lab locations. The U.S. Department of Justice ("the Department") provides this web site as a public service. It contains addresses of some locations where law enforcement agencies reported they found chemicals or other items that indicated the presence of either clandestine drug laboratories or dumpsites. In most cases, the source of the entries is not the Department, and the Department has not verified the entry and does not guarantee its accuracy. Members of the public must verify the accuracy of all entries by, for example, contacting local law enforcement and local health departments.

Date of Government Version: 06/11/2019	Source: Drug Enforcement Administration
Date Data Arrived at EDR: 06/13/2019	Telephone: 202-307-1000
Date Made Active in Reports: 09/03/2019	Last EDR Contact: 11/20/2019
Number of Days to Update: 82	Next Scheduled EDR Contact: 03/09/2020
	Data Release Frequency: Quarterly

CA PFAS: PFAS Contamination Site Location Listing

A listing of PFAS contaminated sites included in the GeoTracker database.

Date of Government Version: 09/09/2019	Source: State Water Resources Control Board
Date Data Arrived at EDR: 09/09/2019	Telephone: 866-480-1028
Date Made Active in Reports: 11/05/2019	Last EDR Contact: 12/10/2019
Number of Days to Update: 57	Next Scheduled EDR Contact: 03/23/2020
	Data Release Frequency: Varies

Local Lists of Registered Storage Tanks

CA SWEEPS UST: SWEEPS UST Listing

Statewide Environmental Evaluation and Planning System. This underground storage tank listing was updated and maintained by a company contacted by the SWRCB in the early 1990's. The listing is no longer updated or maintained. The local agency is the contact for more information on a site on the SWEEPS list.

GOVERNMENT RECORDS SEARCHED / DATA CURRENCY TRACKING

Date of Government Version: 06/01/1994
Date Data Arrived at EDR: 07/07/2005
Date Made Active in Reports: 08/11/2005
Number of Days to Update: 35

Source: State Water Resources Control Board
Telephone: N/A
Last EDR Contact: 06/03/2005
Next Scheduled EDR Contact: N/A
Data Release Frequency: No Update Planned

CA UST MENDOCINO: Mendocino County UST Database

A listing of underground storage tank locations in Mendocino County.

Date of Government Version: 08/20/2019
Date Data Arrived at EDR: 09/09/2019
Date Made Active in Reports: 10/31/2019
Number of Days to Update: 52

Source: Department of Public Health
Telephone: 707-463-4466
Last EDR Contact: 11/20/2019
Next Scheduled EDR Contact: 03/09/2020
Data Release Frequency: Annually

CA HIST UST: Hazardous Substance Storage Container Database

The Hazardous Substance Storage Container Database is a historical listing of UST sites. Refer to local/county source for current data.

Date of Government Version: 10/15/1990
Date Data Arrived at EDR: 01/25/1991
Date Made Active in Reports: 02/12/1991
Number of Days to Update: 18

Source: State Water Resources Control Board
Telephone: 916-341-5851
Last EDR Contact: 07/26/2001
Next Scheduled EDR Contact: N/A
Data Release Frequency: No Update Planned

CA SAN FRANCISCO AST: Aboveground Storage Tank Site Listing

Aboveground storage tank sites

Date of Government Version: 08/01/2019
Date Data Arrived at EDR: 08/02/2019
Date Made Active in Reports: 10/11/2019
Number of Days to Update: 70

Source: San Francisco County Department of Public Health
Telephone: 415-252-3896
Last EDR Contact: 10/31/2019
Next Scheduled EDR Contact: 02/17/2020
Data Release Frequency: Varies

CA FID UST: Facility Inventory Database

The Facility Inventory Database (FID) contains a historical listing of active and inactive underground storage tank locations from the State Water Resource Control Board. Refer to local/county source for current data.

Date of Government Version: 10/31/1994
Date Data Arrived at EDR: 09/05/1995
Date Made Active in Reports: 09/29/1995
Number of Days to Update: 24

Source: California Environmental Protection Agency
Telephone: 916-341-5851
Last EDR Contact: 12/28/1998
Next Scheduled EDR Contact: N/A
Data Release Frequency: No Update Planned

CA CERS TANKS: California Environmental Reporting System (CERS) Tanks

List of sites in the California Environmental Protection Agency (CalEPA) Regulated Site Portal which fall under the Aboveground Petroleum Storage and Underground Storage Tank regulatory programs.

Date of Government Version: 10/21/2019
Date Data Arrived at EDR: 10/22/2019
Date Made Active in Reports: 01/03/2020
Number of Days to Update: 73

Source: California Environmental Protection Agency
Telephone: 916-323-2514
Last EDR Contact: 01/22/2020
Next Scheduled EDR Contact: 05/04/2020
Data Release Frequency: Quarterly

Local Land Records

CA LIENS: Environmental Liens Listing

A listing of property locations with environmental liens for California where DTSC is a lien holder.

GOVERNMENT RECORDS SEARCHED / DATA CURRENCY TRACKING

Date of Government Version: 08/29/2019
Date Data Arrived at EDR: 08/30/2019
Date Made Active in Reports: 10/29/2019
Number of Days to Update: 60

Source: Department of Toxic Substances Control
Telephone: 916-323-3400
Last EDR Contact: 12/02/2019
Next Scheduled EDR Contact: 03/16/2020
Data Release Frequency: Varies

LIENS 2: CERCLA Lien Information

A Federal CERCLA ('Superfund') lien can exist by operation of law at any site or property at which EPA has spent Superfund monies. These monies are spent to investigate and address releases and threatened releases of contamination. CERCLIS provides information as to the identity of these sites and properties.

Date of Government Version: 10/25/2019
Date Data Arrived at EDR: 11/07/2019
Date Made Active in Reports: 11/20/2019
Number of Days to Update: 13

Source: Environmental Protection Agency
Telephone: 202-564-6023
Last EDR Contact: 01/03/2020
Next Scheduled EDR Contact: 04/13/2020
Data Release Frequency: Semi-Annually

CA DEED: Deed Restriction Listing

Site Mitigation and Brownfields Reuse Program Facility Sites with Deed Restrictions & Hazardous Waste Management Program Facility Sites with Deed / Land Use Restriction. The DTSC Site Mitigation and Brownfields Reuse Program (SMBRP) list includes sites cleaned up under the program's oversight and generally does not include current or former hazardous waste facilities that required a hazardous waste facility permit. The list represents deed restrictions that are active. Some sites have multiple deed restrictions. The DTSC Hazardous Waste Management Program (HWMP) has developed a list of current or former hazardous waste facilities that have a recorded land use restriction at the local county recorder's office. The land use restrictions on this list were required by the DTSC HWMP as a result of the presence of hazardous substances that remain on site after the facility (or part of the facility) has been closed or cleaned up. The types of land use restriction include deed notice, deed restriction, or a land use restriction that binds current and future owners.

Date of Government Version: 09/03/2019
Date Data Arrived at EDR: 09/04/2019
Date Made Active in Reports: 11/05/2019
Number of Days to Update: 62

Source: DTSC and SWRCB
Telephone: 916-323-3400
Last EDR Contact: 12/04/2019
Next Scheduled EDR Contact: 03/16/2020
Data Release Frequency: Semi-Annually

HMIRS: Hazardous Materials Information Reporting System

Hazardous Materials Incident Report System. HMIRS contains hazardous material spill incidents reported to DOT.

Date of Government Version: 06/24/2019
Date Data Arrived at EDR: 06/26/2019
Date Made Active in Reports: 09/23/2019
Number of Days to Update: 89

Source: U.S. Department of Transportation
Telephone: 202-366-4555
Last EDR Contact: 12/06/2019
Next Scheduled EDR Contact: 04/06/2020
Data Release Frequency: Quarterly

Records of Emergency Release Reports

CA CHMIRS: California Hazardous Material Incident Report System

California Hazardous Material Incident Reporting System. CHMIRS contains information on reported hazardous material incidents (accidental releases or spills).

Date of Government Version: 05/15/2019
Date Data Arrived at EDR: 06/24/2019
Date Made Active in Reports: 08/21/2019
Number of Days to Update: 58

Source: Office of Emergency Services
Telephone: 916-845-8400
Last EDR Contact: 01/22/2020
Next Scheduled EDR Contact: 05/04/2020
Data Release Frequency: Semi-Annually

CA LDS: Land Disposal Sites Listing (GEOTRACKER)

Land Disposal sites (Landfills) included in GeoTracker. GeoTracker is the Water Boards data management system for sites that impact, or have the potential to impact, water quality in California, with emphasis on groundwater.

GOVERNMENT RECORDS SEARCHED / DATA CURRENCY TRACKING

Date of Government Version: 09/09/2019
Date Data Arrived at EDR: 09/09/2019
Date Made Active in Reports: 11/05/2019
Number of Days to Update: 57

Source: State Water Quality Control Board
Telephone: 866-480-1028
Last EDR Contact: 12/10/2019
Next Scheduled EDR Contact: 03/23/2020
Data Release Frequency: Quarterly

CA MCS: Military Cleanup Sites Listing (GEOTRACKER)

Military sites (consisting of: Military UST sites; Military Privatized sites; and Military Cleanup sites [formerly known as DoD non UST]) included in GeoTracker. GeoTracker is the Water Boards data management system for sites that impact, or have the potential to impact, water quality in California, with emphasis on groundwater.

Date of Government Version: 09/09/2019
Date Data Arrived at EDR: 09/09/2019
Date Made Active in Reports: 11/05/2019
Number of Days to Update: 57

Source: State Water Resources Control Board
Telephone: 866-480-1028
Last EDR Contact: 12/10/2019
Next Scheduled EDR Contact: 03/23/2020
Data Release Frequency: Quarterly

CA SPILLS 90: SPILLS90 data from FirstSearch

Spills 90 includes those spill and release records available exclusively from FirstSearch databases. Typically, they may include chemical, oil and/or hazardous substance spills recorded after 1990. Duplicate records that are already included in EDR incident and release records are not included in Spills 90.

Date of Government Version: 06/06/2012
Date Data Arrived at EDR: 01/03/2013
Date Made Active in Reports: 02/22/2013
Number of Days to Update: 50

Source: FirstSearch
Telephone: N/A
Last EDR Contact: 01/03/2013
Next Scheduled EDR Contact: N/A
Data Release Frequency: No Update Planned

RCRA NonGen / NLR: RCRA - Non Generators / No Longer Regulated

RCRAInfo is EPA's comprehensive information system, providing access to data supporting the Resource Conservation and Recovery Act (RCRA) of 1976 and the Hazardous and Solid Waste Amendments (HSWA) of 1984. The database includes selective information on sites which generate, transport, store, treat and/or dispose of hazardous waste as defined by the Resource Conservation and Recovery Act (RCRA). Non-Generators do not presently generate hazardous waste.

Date of Government Version: 12/16/2019
Date Data Arrived at EDR: 12/16/2019
Date Made Active in Reports: 12/20/2019
Number of Days to Update: 4

Source: Environmental Protection Agency
Telephone: (415) 495-8895
Last EDR Contact: 12/16/2019
Next Scheduled EDR Contact: 04/06/2020
Data Release Frequency: Quarterly

FUDS: Formerly Used Defense Sites

The listing includes locations of Formerly Used Defense Sites properties where the US Army Corps of Engineers is actively working or will take necessary cleanup actions.

Date of Government Version: 11/12/2019
Date Data Arrived at EDR: 11/19/2019
Date Made Active in Reports: 01/28/2020
Number of Days to Update: 70

Source: U.S. Army Corps of Engineers
Telephone: 202-528-4285
Last EDR Contact: 11/19/2019
Next Scheduled EDR Contact: 03/02/2020
Data Release Frequency: Varies

DOD: Department of Defense Sites

This data set consists of federally owned or administered lands, administered by the Department of Defense, that have any area equal to or greater than 640 acres of the United States, Puerto Rico, and the U.S. Virgin Islands.

Date of Government Version: 12/31/2005
Date Data Arrived at EDR: 11/10/2006
Date Made Active in Reports: 01/11/2007
Number of Days to Update: 62

Source: USGS
Telephone: 888-275-8747
Last EDR Contact: 01/10/2020
Next Scheduled EDR Contact: 04/20/2020
Data Release Frequency: Semi-Annually

GOVERNMENT RECORDS SEARCHED / DATA CURRENCY TRACKING

FEDLAND: Federal and Indian Lands

Federally and Indian administrated lands of the United States. Lands included are administrated by: Army Corps of Engineers, Bureau of Reclamation, National Wild and Scenic River, National Wildlife Refuge, Public Domain Land, Wilderness, Wilderness Study Area, Wildlife Management Area, Bureau of Indian Affairs, Bureau of Land Management, Department of Justice, Forest Service, Fish and Wildlife Service, National Park Service.

Date of Government Version: 04/02/2018	Source: U.S. Geological Survey
Date Data Arrived at EDR: 04/11/2018	Telephone: 888-275-8747
Date Made Active in Reports: 11/06/2019	Last EDR Contact: 01/09/2020
Number of Days to Update: 574	Next Scheduled EDR Contact: 04/20/2020
	Data Release Frequency: N/A

SCRD DRYCLEANERS: State Coalition for Remediation of Drycleaners Listing

The State Coalition for Remediation of Drycleaners was established in 1998, with support from the U.S. EPA Office of Superfund Remediation and Technology Innovation. It is comprised of representatives of states with established drycleaner remediation programs. Currently the member states are Alabama, Connecticut, Florida, Illinois, Kansas, Minnesota, Missouri, North Carolina, Oregon, South Carolina, Tennessee, Texas, and Wisconsin.

Date of Government Version: 01/01/2017	Source: Environmental Protection Agency
Date Data Arrived at EDR: 02/03/2017	Telephone: 615-532-8599
Date Made Active in Reports: 04/07/2017	Last EDR Contact: 12/02/2019
Number of Days to Update: 63	Next Scheduled EDR Contact: 02/24/2020
	Data Release Frequency: Varies

US FIN ASSUR: Financial Assurance Information

All owners and operators of facilities that treat, store, or dispose of hazardous waste are required to provide proof that they will have sufficient funds to pay for the clean up, closure, and post-closure care of their facilities.

Date of Government Version: 09/23/2019	Source: Environmental Protection Agency
Date Data Arrived at EDR: 09/24/2019	Telephone: 202-566-1917
Date Made Active in Reports: 12/20/2019	Last EDR Contact: 12/19/2019
Number of Days to Update: 87	Next Scheduled EDR Contact: 04/06/2020
	Data Release Frequency: Quarterly

EPA WATCH LIST: EPA WATCH LIST

EPA maintains a "Watch List" to facilitate dialogue between EPA, state and local environmental agencies on enforcement matters relating to facilities with alleged violations identified as either significant or high priority. Being on the Watch List does not mean that the facility has actually violated the law only that an investigation by EPA or a state or local environmental agency has led those organizations to allege that an unproven violation has in fact occurred. Being on the Watch List does not represent a higher level of concern regarding the alleged violations that were detected, but instead indicates cases requiring additional dialogue between EPA, state and local agencies - primarily because of the length of time the alleged violation has gone unaddressed or unresolved.

Date of Government Version: 08/30/2013	Source: Environmental Protection Agency
Date Data Arrived at EDR: 03/21/2014	Telephone: 617-520-3000
Date Made Active in Reports: 06/17/2014	Last EDR Contact: 10/31/2019
Number of Days to Update: 88	Next Scheduled EDR Contact: 02/17/2020
	Data Release Frequency: Quarterly

2020 COR ACTION: 2020 Corrective Action Program List

The EPA has set ambitious goals for the RCRA Corrective Action program by creating the 2020 Corrective Action Universe. This RCRA cleanup baseline includes facilities expected to need corrective action. The 2020 universe contains a wide variety of sites. Some properties are heavily contaminated while others were contaminated but have since been cleaned up. Still others have not been fully investigated yet, and may require little or no remediation. Inclusion in the 2020 Universe does not necessarily imply failure on the part of a facility to meet its RCRA obligations.

Date of Government Version: 09/30/2017	Source: Environmental Protection Agency
Date Data Arrived at EDR: 05/08/2018	Telephone: 703-308-4044
Date Made Active in Reports: 07/20/2018	Last EDR Contact: 11/08/2019
Number of Days to Update: 73	Next Scheduled EDR Contact: 02/17/2020
	Data Release Frequency: Varies

GOVERNMENT RECORDS SEARCHED / DATA CURRENCY TRACKING

TSCA: Toxic Substances Control Act

Toxic Substances Control Act. TSCA identifies manufacturers and importers of chemical substances included on the TSCA Chemical Substance Inventory list. It includes data on the production volume of these substances by plant site.

Date of Government Version: 12/31/2016	Source: EPA
Date Data Arrived at EDR: 06/21/2017	Telephone: 202-260-5521
Date Made Active in Reports: 01/05/2018	Last EDR Contact: 12/20/2019
Number of Days to Update: 198	Next Scheduled EDR Contact: 03/30/2020
	Data Release Frequency: Every 4 Years

TRIS: Toxic Chemical Release Inventory System

Toxic Release Inventory System. TRIS identifies facilities which release toxic chemicals to the air, water and land in reportable quantities under SARA Title III Section 313.

Date of Government Version: 12/31/2017	Source: EPA
Date Data Arrived at EDR: 11/16/2018	Telephone: 202-566-0250
Date Made Active in Reports: 11/21/2019	Last EDR Contact: 11/22/2019
Number of Days to Update: 370	Next Scheduled EDR Contact: 03/02/2020
	Data Release Frequency: Annually

SSTS: Section 7 Tracking Systems

Section 7 of the Federal Insecticide, Fungicide and Rodenticide Act, as amended (92 Stat. 829) requires all registered pesticide-producing establishments to submit a report to the Environmental Protection Agency by March 1st each year. Each establishment must report the types and amounts of pesticides, active ingredients and devices being produced, and those having been produced and sold or distributed in the past year.

Date of Government Version: 05/01/2019	Source: EPA
Date Data Arrived at EDR: 10/23/2019	Telephone: 202-564-4203
Date Made Active in Reports: 01/15/2020	Last EDR Contact: 01/24/2020
Number of Days to Update: 84	Next Scheduled EDR Contact: 05/04/2020
	Data Release Frequency: Annually

ROD: Records Of Decision

Record of Decision. ROD documents mandate a permanent remedy at an NPL (Superfund) site containing technical and health information to aid in the cleanup.

Date of Government Version: 10/25/2019	Source: EPA
Date Data Arrived at EDR: 11/07/2019	Telephone: 703-416-0223
Date Made Active in Reports: 11/20/2019	Last EDR Contact: 01/03/2020
Number of Days to Update: 13	Next Scheduled EDR Contact: 03/16/2020
	Data Release Frequency: Annually

RMP: Risk Management Plans

GOVERNMENT RECORDS SEARCHED / DATA CURRENCY TRACKING

When Congress passed the Clean Air Act Amendments of 1990, it required EPA to publish regulations and guidance for chemical accident prevention at facilities using extremely hazardous substances. The Risk Management Program Rule (RMP Rule) was written to implement Section 112(r) of these amendments. The rule, which built upon existing industry codes and standards, requires companies of all sizes that use certain flammable and toxic substances to develop a Risk Management Program, which includes a(n): Hazard assessment that details the potential effects of an accidental release, an accident history of the last five years, and an evaluation of worst-case and alternative accidental releases; Prevention program that includes safety precautions and maintenance, monitoring, and employee training measures; and Emergency response program that spells out emergency health care, employee training measures and procedures for informing the public and response agencies (e.g the fire department) should an accident occur.

Date of Government Version: 04/25/2019	Source: Environmental Protection Agency
Date Data Arrived at EDR: 05/02/2019	Telephone: 202-564-8600
Date Made Active in Reports: 05/23/2019	Last EDR Contact: 01/21/2020
Number of Days to Update: 21	Next Scheduled EDR Contact: 05/04/2020
	Data Release Frequency: Varies

RAATS: RCRA Administrative Action Tracking System

RCRA Administration Action Tracking System. RAATS contains records based on enforcement actions issued under RCRA pertaining to major violators and includes administrative and civil actions brought by the EPA. For administration actions after September 30, 1995, data entry in the RAATS database was discontinued. EPA will retain a copy of the database for historical records. It was necessary to terminate RAATS because a decrease in agency resources made it impossible to continue to update the information contained in the database.

Date of Government Version: 04/17/1995	Source: EPA
Date Data Arrived at EDR: 07/03/1995	Telephone: 202-564-4104
Date Made Active in Reports: 08/07/1995	Last EDR Contact: 06/02/2008
Number of Days to Update: 35	Next Scheduled EDR Contact: 09/01/2008
	Data Release Frequency: No Update Planned

PRP: Potentially Responsible Parties

A listing of verified Potentially Responsible Parties

Date of Government Version: 10/25/2019	Source: EPA
Date Data Arrived at EDR: 11/07/2019	Telephone: 202-564-6023
Date Made Active in Reports: 11/21/2019	Last EDR Contact: 01/03/2020
Number of Days to Update: 14	Next Scheduled EDR Contact: 02/17/2020
	Data Release Frequency: Quarterly

PADS: PCB Activity Database System

PCB Activity Database. PADS Identifies generators, transporters, commercial storers and/or brokers and disposers of PCB's who are required to notify the EPA of such activities.

Date of Government Version: 10/09/2019	Source: EPA
Date Data Arrived at EDR: 10/11/2019	Telephone: 202-566-0500
Date Made Active in Reports: 12/20/2019	Last EDR Contact: 01/10/2020
Number of Days to Update: 70	Next Scheduled EDR Contact: 04/20/2020
	Data Release Frequency: Annually

ICIS: Integrated Compliance Information System

The Integrated Compliance Information System (ICIS) supports the information needs of the national enforcement and compliance program as well as the unique needs of the National Pollutant Discharge Elimination System (NPDES) program.

Date of Government Version: 11/18/2016	Source: Environmental Protection Agency
Date Data Arrived at EDR: 11/23/2016	Telephone: 202-564-2501
Date Made Active in Reports: 02/10/2017	Last EDR Contact: 01/06/2020
Number of Days to Update: 79	Next Scheduled EDR Contact: 04/20/2020
	Data Release Frequency: Quarterly

GOVERNMENT RECORDS SEARCHED / DATA CURRENCY TRACKING

FTTS: FIFRA/ TSCA Tracking System - FIFRA (Federal Insecticide, Fungicide, & Rodenticide Act)/TSCA (Toxic Substances Control Act)
FTTS tracks administrative cases and pesticide enforcement actions and compliance activities related to FIFRA, TSCA and EPCRA (Emergency Planning and Community Right-to-Know Act). To maintain currency, EDR contacts the Agency on a quarterly basis.

Date of Government Version: 04/09/2009	Source: EPA/Office of Prevention, Pesticides and Toxic Substances
Date Data Arrived at EDR: 04/16/2009	Telephone: 202-566-1667
Date Made Active in Reports: 05/11/2009	Last EDR Contact: 08/18/2017
Number of Days to Update: 25	Next Scheduled EDR Contact: 12/04/2017
	Data Release Frequency: No Update Planned

FTTS INSP: FIFRA/ TSCA Tracking System - FIFRA (Federal Insecticide, Fungicide, & Rodenticide Act)/TSCA (Toxic Substances Control Act)
FTTS tracks administrative cases and pesticide enforcement actions and compliance activities related to FIFRA, TSCA and EPCRA (Emergency Planning and Community Right-to-Know Act). To maintain currency, EDR contacts the Agency on a quarterly basis.

Date of Government Version: 04/09/2009	Source: EPA/Office of Prevention, Pesticides and Toxic Substances
Date Data Arrived at EDR: 04/16/2009	Telephone: 202-566-1667
Date Made Active in Reports: 05/11/2009	Last EDR Contact: 08/18/2017
Number of Days to Update: 25	Next Scheduled EDR Contact: 12/04/2017
	Data Release Frequency: No Update Planned

MLTS: Material Licensing Tracking System

MLTS is maintained by the Nuclear Regulatory Commission and contains a list of approximately 8,100 sites which possess or use radioactive materials and which are subject to NRC licensing requirements. To maintain currency, EDR contacts the Agency on a quarterly basis.

Date of Government Version: 10/25/2019	Source: Nuclear Regulatory Commission
Date Data Arrived at EDR: 10/25/2019	Telephone: 301-415-7169
Date Made Active in Reports: 01/15/2020	Last EDR Contact: 01/21/2020
Number of Days to Update: 82	Next Scheduled EDR Contact: 05/04/2020
	Data Release Frequency: Quarterly

COAL ASH DOE: Steam-Electric Plant Operation Data

A listing of power plants that store ash in surface ponds.

Date of Government Version: 12/31/2018	Source: Department of Energy
Date Data Arrived at EDR: 12/04/2019	Telephone: 202-586-8719
Date Made Active in Reports: 01/15/2020	Last EDR Contact: 12/04/2019
Number of Days to Update: 42	Next Scheduled EDR Contact: 03/16/2020
	Data Release Frequency: Varies

COAL ASH EPA: Coal Combustion Residues Surface Impoundments List

A listing of coal combustion residues surface impoundments with high hazard potential ratings.

Date of Government Version: 01/12/2017	Source: Environmental Protection Agency
Date Data Arrived at EDR: 03/05/2019	Telephone: N/A
Date Made Active in Reports: 11/11/2019	Last EDR Contact: 11/25/2019
Number of Days to Update: 251	Next Scheduled EDR Contact: 03/16/2020
	Data Release Frequency: Varies

PCB TRANSFORMER: PCB Transformer Registration Database

The database of PCB transformer registrations that includes all PCB registration submittals.

Date of Government Version: 05/24/2017	Source: Environmental Protection Agency
Date Data Arrived at EDR: 11/30/2017	Telephone: 202-566-0517
Date Made Active in Reports: 12/15/2017	Last EDR Contact: 11/06/2019
Number of Days to Update: 15	Next Scheduled EDR Contact: 02/17/2020
	Data Release Frequency: Varies

GOVERNMENT RECORDS SEARCHED / DATA CURRENCY TRACKING

RADINFO: Radiation Information Database

The Radiation Information Database (RADINFO) contains information about facilities that are regulated by U.S. Environmental Protection Agency (EPA) regulations for radiation and radioactivity.

Date of Government Version: 07/01/2019	Source: Environmental Protection Agency
Date Data Arrived at EDR: 07/01/2019	Telephone: 202-343-9775
Date Made Active in Reports: 09/23/2019	Last EDR Contact: 12/20/2019
Number of Days to Update: 84	Next Scheduled EDR Contact: 04/13/2020
	Data Release Frequency: Quarterly

HIST FTTS: FIFRA/TSCA Tracking System Inspection & Enforcement Case Listing

A complete inspection and enforcement case listing from the FIFRA/TSCA Tracking System (FTTS) for all ten EPA regions. The information was obtained from the National Compliance Database (NCDB). NCDB supports the implementation of FIFRA (Federal Insecticide, Fungicide, and Rodenticide Act) and TSCA (Toxic Substances Control Act). Some EPA regions are now closing out records. Because of that, and the fact that some EPA regions are not providing EPA Headquarters with updated records, it was decided to create a HIST FTTS database. It included records that may not be included in the newer FTTS database updates. This database is no longer updated.

Date of Government Version: 10/19/2006	Source: Environmental Protection Agency
Date Data Arrived at EDR: 03/01/2007	Telephone: 202-564-2501
Date Made Active in Reports: 04/10/2007	Last EDR Contact: 12/17/2008
Number of Days to Update: 40	Next Scheduled EDR Contact: 03/17/2008
	Data Release Frequency: No Update Planned

HIST FTTS INSP: FIFRA/TSCA Tracking System Inspection & Enforcement Case Listing

A complete inspection and enforcement case listing from the FIFRA/TSCA Tracking System (FTTS) for all ten EPA regions. The information was obtained from the National Compliance Database (NCDB). NCDB supports the implementation of FIFRA (Federal Insecticide, Fungicide, and Rodenticide Act) and TSCA (Toxic Substances Control Act). Some EPA regions are now closing out records. Because of that, and the fact that some EPA regions are not providing EPA Headquarters with updated records, it was decided to create a HIST FTTS database. It included records that may not be included in the newer FTTS database updates. This database is no longer updated.

Date of Government Version: 10/19/2006	Source: Environmental Protection Agency
Date Data Arrived at EDR: 03/01/2007	Telephone: 202-564-2501
Date Made Active in Reports: 04/10/2007	Last EDR Contact: 12/17/2008
Number of Days to Update: 40	Next Scheduled EDR Contact: 03/17/2008
	Data Release Frequency: No Update Planned

DOT OPS: Incident and Accident Data

Department of Transportation, Office of Pipeline Safety Incident and Accident data.

Date of Government Version: 10/01/2019	Source: Department of Transportation, Office of Pipeline Safety
Date Data Arrived at EDR: 10/29/2019	Telephone: 202-366-4595
Date Made Active in Reports: 01/15/2020	Last EDR Contact: 01/28/2020
Number of Days to Update: 78	Next Scheduled EDR Contact: 05/11/2020
	Data Release Frequency: Quarterly

CONSENT: Superfund (CERCLA) Consent Decrees

Major legal settlements that establish responsibility and standards for cleanup at NPL (Superfund) sites. Released periodically by United States District Courts after settlement by parties to litigation matters.

Date of Government Version: 09/30/2019	Source: Department of Justice, Consent Decree Library
Date Data Arrived at EDR: 10/09/2019	Telephone: Varies
Date Made Active in Reports: 12/20/2019	Last EDR Contact: 01/06/2020
Number of Days to Update: 72	Next Scheduled EDR Contact: 04/20/2020
	Data Release Frequency: Varies

BRS: Biennial Reporting System

The Biennial Reporting System is a national system administered by the EPA that collects data on the generation and management of hazardous waste. BRS captures detailed data from two groups: Large Quantity Generators (LQG) and Treatment, Storage, and Disposal Facilities.

GOVERNMENT RECORDS SEARCHED / DATA CURRENCY TRACKING

Date of Government Version: 12/31/2015
Date Data Arrived at EDR: 02/22/2017
Date Made Active in Reports: 09/28/2017
Number of Days to Update: 218

Source: EPA/NTIS
Telephone: 800-424-9346
Last EDR Contact: 12/16/2019
Next Scheduled EDR Contact: 04/06/2020
Data Release Frequency: Biennially

INDIAN RESERV: Indian Reservations

This map layer portrays Indian administered lands of the United States that have any area equal to or greater than 640 acres.

Date of Government Version: 12/31/2014
Date Data Arrived at EDR: 07/14/2015
Date Made Active in Reports: 01/10/2017
Number of Days to Update: 546

Source: USGS
Telephone: 202-208-3710
Last EDR Contact: 01/07/2020
Next Scheduled EDR Contact: 04/20/2020
Data Release Frequency: Semi-Annually

FUSRAP: Formerly Utilized Sites Remedial Action Program

DOE established the Formerly Utilized Sites Remedial Action Program (FUSRAP) in 1974 to remediate sites where radioactive contamination remained from Manhattan Project and early U.S. Atomic Energy Commission (AEC) operations.

Date of Government Version: 08/08/2017
Date Data Arrived at EDR: 09/11/2018
Date Made Active in Reports: 09/14/2018
Number of Days to Update: 3

Source: Department of Energy
Telephone: 202-586-3559
Last EDR Contact: 11/04/2019
Next Scheduled EDR Contact: 02/17/2020
Data Release Frequency: Varies

UMTRA: Uranium Mill Tailings Sites

Uranium ore was mined by private companies for federal government use in national defense programs. When the mills shut down, large piles of the sand-like material (mill tailings) remain after uranium has been extracted from the ore. Levels of human exposure to radioactive materials from the piles are low; however, in some cases tailings were used as construction materials before the potential health hazards of the tailings were recognized.

Date of Government Version: 08/30/2019
Date Data Arrived at EDR: 11/15/2019
Date Made Active in Reports: 01/28/2020
Number of Days to Update: 74

Source: Department of Energy
Telephone: 505-845-0011
Last EDR Contact: 11/15/2019
Next Scheduled EDR Contact: 03/02/2020
Data Release Frequency: Varies

LEAD SMELTER 1: Lead Smelter Sites

A listing of former lead smelter site locations.

Date of Government Version: 10/25/2019
Date Data Arrived at EDR: 11/07/2019
Date Made Active in Reports: 11/20/2019
Number of Days to Update: 13

Source: Environmental Protection Agency
Telephone: 703-603-8787
Last EDR Contact: 01/03/2020
Next Scheduled EDR Contact: 04/13/2020
Data Release Frequency: Varies

LEAD SMELTER 2: Lead Smelter Sites

A listing of former lead smelter site locations.

Date of Government Version: 10/25/2019
Date Data Arrived at EDR: 11/07/2019
Date Made Active in Reports: 11/20/2019
Number of Days to Update: 13

Source: Environmental Protection Agency
Telephone: 703-603-8787
Last EDR Contact: 01/03/2020
Next Scheduled EDR Contact: 04/13/2020
Data Release Frequency: Varies

US AIRS (AFS): Air Facility System Data

A listing of minor source facilities.

GOVERNMENT RECORDS SEARCHED / DATA CURRENCY TRACKING

Date of Government Version: 10/12/2016
Date Data Arrived at EDR: 10/26/2016
Date Made Active in Reports: 02/03/2017
Number of Days to Update: 100

Source: EPA
Telephone: 202-564-2496
Last EDR Contact: 09/26/2017
Next Scheduled EDR Contact: 01/08/2018
Data Release Frequency: Annually

US AIRS MINOR: Air Facility System Data A listing of minor source facilities.

Date of Government Version: 10/12/2016
Date Data Arrived at EDR: 10/26/2016
Date Made Active in Reports: 02/03/2017
Number of Days to Update: 100

Source: EPA
Telephone: 202-564-2496
Last EDR Contact: 09/26/2017
Next Scheduled EDR Contact: 01/08/2018
Data Release Frequency: Annually

US MINES: Active Mines & Mineral Plants Database Listing

Active Mines and Mineral Processing Plant operations for commodities monitored by the Minerals Information Team of the USGS.

Date of Government Version: 04/14/2011
Date Data Arrived at EDR: 06/08/2011
Date Made Active in Reports: 09/13/2011
Number of Days to Update: 97

Source: USGS
Telephone: 703-648-7709
Last EDR Contact: 11/22/2019
Next Scheduled EDR Contact: 03/09/2020
Data Release Frequency: Varies

MINES VIOLATIONS: Active Mines & Mineral Plants Database Listing

Active Mines and Mineral Processing Plant operations for commodities monitored by the Minerals Information Team of the USGS.

Date of Government Version: 04/14/2011
Date Data Arrived at EDR: 06/08/2011
Date Made Active in Reports: 09/13/2011
Number of Days to Update: 97

Source: USGS
Telephone: 703-648-7709
Last EDR Contact: 11/22/2019
Next Scheduled EDR Contact: 03/09/2020
Data Release Frequency: Varies

US MINES 2: Active Mines & Mineral Plants Database Listing

Active Mines and Mineral Processing Plant operations for commodities monitored by the Minerals Information Team of the USGS.

Date of Government Version: 04/14/2011
Date Data Arrived at EDR: 06/08/2011
Date Made Active in Reports: 09/13/2011
Number of Days to Update: 97

Source: USGS
Telephone: 703-648-7709
Last EDR Contact: 11/22/2019
Next Scheduled EDR Contact: 03/09/2020
Data Release Frequency: Varies

US MINES 3: Active Mines & Mineral Plants Database Listing

Active Mines and Mineral Processing Plant operations for commodities monitored by the Minerals Information Team of the USGS.

Date of Government Version: 04/14/2011
Date Data Arrived at EDR: 06/08/2011
Date Made Active in Reports: 09/13/2011
Number of Days to Update: 97

Source: USGS
Telephone: 703-648-7709
Last EDR Contact: 11/22/2019
Next Scheduled EDR Contact: 03/09/2020
Data Release Frequency: Varies

ABANDONED MINES: Abandoned Mines

An inventory of land and water impacted by past mining (primarily coal mining) is maintained by OSMRE to provide information needed to implement the Surface Mining Control and Reclamation Act of 1977 (SMCRA). The inventory contains information on the location, type, and extent of AML impacts, as well as, information on the cost associated with the reclamation of those problems. The inventory is based upon field surveys by State, Tribal, and OSMRE program officials. It is dynamic to the extent that it is modified as new problems are identified and existing problems are reclaimed.

GOVERNMENT RECORDS SEARCHED / DATA CURRENCY TRACKING

Date of Government Version: 09/10/2019
Date Data Arrived at EDR: 09/10/2019
Date Made Active in Reports: 10/17/2019
Number of Days to Update: 37

Source: Department of Interior
Telephone: 202-208-2609
Last EDR Contact: 12/04/2019
Next Scheduled EDR Contact: 03/23/2020
Data Release Frequency: Quarterly

FINDS: Facility Index System/Facility Registry System

Facility Index System. FINDS contains both facility information and 'pointers' to other sources that contain more detail. EDR includes the following FINDS databases in this report: PCS (Permit Compliance System), AIRS (Aerometric Information Retrieval System), DOCKET (Enforcement Docket used to manage and track information on civil judicial enforcement cases for all environmental statutes), FURS (Federal Underground Injection Control), C-DOCKET (Criminal Docket System used to track criminal enforcement actions for all environmental statutes), FFIS (Federal Facilities Information System), STATE (State Environmental Laws and Statutes), and PADS (PCB Activity Data System).

Date of Government Version: 08/12/2019
Date Data Arrived at EDR: 09/04/2019
Date Made Active in Reports: 12/03/2019
Number of Days to Update: 90

Source: EPA
Telephone: (415) 947-8000
Last EDR Contact: 12/04/2019
Next Scheduled EDR Contact: 03/16/2020
Data Release Frequency: Quarterly

UXO: Unexploded Ordnance Sites

A listing of unexploded ordnance site locations

Date of Government Version: 12/31/2017
Date Data Arrived at EDR: 01/17/2019
Date Made Active in Reports: 04/01/2019
Number of Days to Update: 74

Source: Department of Defense
Telephone: 703-704-1564
Last EDR Contact: 01/13/2020
Next Scheduled EDR Contact: 04/27/2020
Data Release Frequency: Varies

DOCKET HWC: Hazardous Waste Compliance Docket Listing

A complete list of the Federal Agency Hazardous Waste Compliance Docket Facilities.

Date of Government Version: 05/31/2018
Date Data Arrived at EDR: 07/26/2018
Date Made Active in Reports: 10/05/2018
Number of Days to Update: 71

Source: Environmental Protection Agency
Telephone: 202-564-0527
Last EDR Contact: 11/20/2019
Next Scheduled EDR Contact: 03/09/2020
Data Release Frequency: Varies

ECHO: Enforcement & Compliance History Information

ECHO provides integrated compliance and enforcement information for about 800,000 regulated facilities nationwide.

Date of Government Version: 10/06/2019
Date Data Arrived at EDR: 10/08/2019
Date Made Active in Reports: 01/02/2020
Number of Days to Update: 86

Source: Environmental Protection Agency
Telephone: 202-564-2280
Last EDR Contact: 01/07/2020
Next Scheduled EDR Contact: 04/20/2020
Data Release Frequency: Quarterly

FUELS PROGRAM: EPA Fuels Program Registered Listing

This listing includes facilities that are registered under the Part 80 (Code of Federal Regulations) EPA Fuels Programs. All companies now are required to submit new and updated registrations.

Date of Government Version: 11/18/2019
Date Data Arrived at EDR: 11/19/2019
Date Made Active in Reports: 01/28/2020
Number of Days to Update: 70

Source: EPA
Telephone: 800-385-6164
Last EDR Contact: 11/19/2019
Next Scheduled EDR Contact: 03/02/2020
Data Release Frequency: Quarterly

Other Ascertainable Records

GOVERNMENT RECORDS SEARCHED / DATA CURRENCY TRACKING

CA BOND EXP. PLAN: Bond Expenditure Plan

Department of Health Services developed a site-specific expenditure plan as the basis for an appropriation of Hazardous Substance Cleanup Bond Act funds. It is not updated.

Date of Government Version: 01/01/1989
Date Data Arrived at EDR: 07/27/1994
Date Made Active in Reports: 08/02/1994
Number of Days to Update: 6

Source: Department of Health Services
Telephone: 916-255-2118
Last EDR Contact: 05/31/1994
Next Scheduled EDR Contact: N/A
Data Release Frequency: No Update Planned

CA CORTESE: "Cortese" Hazardous Waste & Substances Sites List

The sites for the list are designated by the State Water Resource Control Board (LUST), the Integrated Waste Board (SWF/LS), and the Department of Toxic Substances Control (Cal-Sites).

Date of Government Version: 09/23/2019
Date Data Arrived at EDR: 09/24/2019
Date Made Active in Reports: 11/06/2019
Number of Days to Update: 43

Source: CAL EPA/Office of Emergency Information
Telephone: 916-323-3400
Last EDR Contact: 12/20/2019
Next Scheduled EDR Contact: 04/06/2020
Data Release Frequency: Quarterly

CA CUPA LIVERMORE-PLEASANTON: CUPA Facility Listing

list of facilities associated with the various CUPA programs in Livermore-Pleasanton

Date of Government Version: 05/01/2019
Date Data Arrived at EDR: 05/14/2019
Date Made Active in Reports: 07/17/2019
Number of Days to Update: 64

Source: Livermore-Pleasanton Fire Department
Telephone: 925-454-2361
Last EDR Contact: 11/14/2019
Next Scheduled EDR Contact: 02/24/2020
Data Release Frequency: Varies

CA CUPA SAN FRANCISCO CO: CUPA Facility Listing

Cupa facilities

Date of Government Version: 10/31/2019
Date Data Arrived at EDR: 11/01/2019
Date Made Active in Reports: 12/11/2019
Number of Days to Update: 40

Source: San Francisco County Department of Environmental Health
Telephone: 415-252-3896
Last EDR Contact: 10/31/2019
Next Scheduled EDR Contact: 02/17/2020
Data Release Frequency: Varies

CA DRYCLEAN SOUTH COAST: South Coast Air Quality Management District Drycleaner Listing

A listing of dry cleaners in the South Coast Air Quality Management District

Date of Government Version: 09/27/2019
Date Data Arrived at EDR: 10/01/2019
Date Made Active in Reports: 11/07/2019
Number of Days to Update: 37

Source: South Coast Air Quality Management District
Telephone: 909-396-3211
Last EDR Contact: 11/20/2019
Next Scheduled EDR Contact: 03/09/2020
Data Release Frequency: Varies

CA DRYCLEAN AVAQMD: Antelope Valley Air Quality Management District Drycleaner Listing

A listing of dry cleaners in the Antelope Valley Air Quality Management District.

Date of Government Version: 08/28/2019
Date Data Arrived at EDR: 08/30/2019
Date Made Active in Reports: 10/29/2019
Number of Days to Update: 60

Source: Antelope Valley Air Quality Management District
Telephone: 661-723-8070
Last EDR Contact: 12/02/2019
Next Scheduled EDR Contact: 03/16/2020
Data Release Frequency: Varies

CA DRYCLEANERS: Cleaner Facilities

A list of drycleaner related facilities that have EPA ID numbers. These are facilities with certain SIC codes: power laundries, family and commercial; garment pressing and cleaner's agents; linen supply; coin-operated laundries and cleaning; drycleaning plants, except rugs; carpet and upholster cleaning; industrial launderers; laundry and garment services.

GOVERNMENT RECORDS SEARCHED / DATA CURRENCY TRACKING

Date of Government Version: 09/06/2019
Date Data Arrived at EDR: 10/11/2019
Date Made Active in Reports: 12/12/2019
Number of Days to Update: 62

Source: Department of Toxic Substance Control
Telephone: 916-327-4498
Last EDR Contact: 12/02/2019
Next Scheduled EDR Contact: 03/16/2020
Data Release Frequency: Annually

CA EMI: Emissions Inventory Data

Toxics and criteria pollutant emissions data collected by the ARB and local air pollution agencies.

Date of Government Version: 12/31/2017
Date Data Arrived at EDR: 06/24/2019
Date Made Active in Reports: 08/22/2019
Number of Days to Update: 59

Source: California Air Resources Board
Telephone: 916-322-2990
Last EDR Contact: 12/19/2019
Next Scheduled EDR Contact: 03/29/2020
Data Release Frequency: Varies

CA ENF: Enforcement Action Listing

A listing of Water Board Enforcement Actions. Formal is everything except Oral/Verbal Communication, Notice of Violation, Expedited Payment Letter, and Staff Enforcement Letter.

Date of Government Version: 07/19/2019
Date Data Arrived at EDR: 07/22/2019
Date Made Active in Reports: 09/26/2019
Number of Days to Update: 66

Source: State Water Resources Control Board
Telephone: 916-445-9379
Last EDR Contact: 01/22/2020
Next Scheduled EDR Contact: 05/04/2020
Data Release Frequency: Varies

CA Financial Assurance 1: Financial Assurance Information Listing

Financial Assurance information

Date of Government Version: 10/17/2019
Date Data Arrived at EDR: 10/22/2019
Date Made Active in Reports: 01/02/2020
Number of Days to Update: 72

Source: Department of Toxic Substances Control
Telephone: 916-255-3628
Last EDR Contact: 01/17/2020
Next Scheduled EDR Contact: 05/04/2020
Data Release Frequency: Varies

CA Financial Assurance 2: Financial Assurance Information Listing

A listing of financial assurance information for solid waste facilities. Financial assurance is intended to ensure that resources are available to pay for the cost of closure, post-closure care, and corrective measures if the owner or operator of a regulated facility is unable or unwilling to pay.

Date of Government Version: 11/08/2019
Date Data Arrived at EDR: 11/12/2019
Date Made Active in Reports: 01/08/2020
Number of Days to Update: 57

Source: California Integrated Waste Management Board
Telephone: 916-341-6066
Last EDR Contact: 11/07/2019
Next Scheduled EDR Contact: 02/24/2020
Data Release Frequency: Varies

CA HAZNET: Facility and Manifest Data

Facility and Manifest Data. The data is extracted from the copies of hazardous waste manifests received each year by the DTSC. The annual volume of manifests is typically 700,000 - 1,000,000 annually, representing approximately 350,000 - 500,000 shipments. Data are from the manifests submitted without correction, and therefore many contain some invalid values for data elements such as generator ID, TSD ID, waste category, and disposal method. This database begins with calendar year 1993.

Date of Government Version: 12/31/2017
Date Data Arrived at EDR: 05/29/2019
Date Made Active in Reports: 07/22/2019
Number of Days to Update: 54

Source: California Environmental Protection Agency
Telephone: 916-255-1136
Last EDR Contact: 01/24/2020
Next Scheduled EDR Contact: 04/20/2020
Data Release Frequency: Annually

CA ICE: ICE

Contains data pertaining to the Permitted Facilities with Inspections / Enforcements sites tracked in Envirostor.

GOVERNMENT RECORDS SEARCHED / DATA CURRENCY TRACKING

Date of Government Version: 11/18/2019
Date Data Arrived at EDR: 11/19/2019
Date Made Active in Reports: 01/23/2020
Number of Days to Update: 65

Source: Department of Toxic Substances Control
Telephone: 877-786-9427
Last EDR Contact: 11/19/2019
Next Scheduled EDR Contact: 03/02/2020
Data Release Frequency: Quarterly

CA HIST CORTESE: Hazardous Waste & Substance Site List

The sites for the list are designated by the State Water Resource Control Board [LUST], the Integrated Waste Board [SWF/LS], and the Department of Toxic Substances Control [CALSITES]. This listing is no longer updated by the state agency.

Date of Government Version: 04/01/2001
Date Data Arrived at EDR: 01/22/2009
Date Made Active in Reports: 04/08/2009
Number of Days to Update: 76

Source: Department of Toxic Substances Control
Telephone: 916-323-3400
Last EDR Contact: 01/22/2009
Next Scheduled EDR Contact: N/A
Data Release Frequency: No Update Planned

CA HWP: EnviroStor Permitted Facilities Listing

Detailed information on permitted hazardous waste facilities and corrective action ("cleanups") tracked in EnviroStor.

Date of Government Version: 11/18/2019
Date Data Arrived at EDR: 11/19/2019
Date Made Active in Reports: 01/23/2020
Number of Days to Update: 65

Source: Department of Toxic Substances Control
Telephone: 916-323-3400
Last EDR Contact: 11/19/2019
Next Scheduled EDR Contact: 03/02/2020
Data Release Frequency: Quarterly

CA HWT: Registered Hazardous Waste Transporter Database

A listing of hazardous waste transporters. In California, unless specifically exempted, it is unlawful for any person to transport hazardous wastes unless the person holds a valid registration issued by DTSC. A hazardous waste transporter registration is valid for one year and is assigned a unique registration number.

Date of Government Version: 10/07/2019
Date Data Arrived at EDR: 10/08/2019
Date Made Active in Reports: 11/07/2019
Number of Days to Update: 30

Source: Department of Toxic Substances Control
Telephone: 916-440-7145
Last EDR Contact: 01/07/2020
Next Scheduled EDR Contact: 04/20/2020
Data Release Frequency: Quarterly

CA MINES: Mines Site Location Listing

A listing of mine site locations from the Office of Mine Reclamation.

Date of Government Version: 09/09/2019
Date Data Arrived at EDR: 09/09/2019
Date Made Active in Reports: 11/05/2019
Number of Days to Update: 57

Source: Department of Conservation
Telephone: 916-322-1080
Last EDR Contact: 12/10/2019
Next Scheduled EDR Contact: 03/23/2020
Data Release Frequency: Quarterly

CA MWMP: Medical Waste Management Program Listing

The Medical Waste Management Program (MWMP) ensures the proper handling and disposal of medical waste by permitting and inspecting medical waste Offsite Treatment Facilities (PDF) and Transfer Stations (PDF) throughout the state. MWMP also oversees all Medical Waste Transporters.

Date of Government Version: 07/19/2019
Date Data Arrived at EDR: 09/04/2019
Date Made Active in Reports: 11/05/2019
Number of Days to Update: 62

Source: Department of Public Health
Telephone: 916-558-1784
Last EDR Contact: 12/04/2019
Next Scheduled EDR Contact: 03/16/2020
Data Release Frequency: Varies

CA NPDES: NPDES Permits Listing

A listing of NPDES permits, including stormwater.

GOVERNMENT RECORDS SEARCHED / DATA CURRENCY TRACKING

Date of Government Version: 11/11/2019
Date Data Arrived at EDR: 11/12/2019
Date Made Active in Reports: 01/08/2020
Number of Days to Update: 57

Source: State Water Resources Control Board
Telephone: 916-445-9379
Last EDR Contact: 11/12/2019
Next Scheduled EDR Contact: 02/24/2020
Data Release Frequency: Quarterly

CA PEST LIC: Pesticide Regulation Licenses Listing

A listing of licenses and certificates issued by the Department of Pesticide Regulation. The DPR issues licenses and/or certificates to: Persons and businesses that apply or sell pesticides; Pest control dealers and brokers; Persons who advise on agricultural pesticide applications.

Date of Government Version: 09/03/2019
Date Data Arrived at EDR: 09/04/2019
Date Made Active in Reports: 11/05/2019
Number of Days to Update: 62

Source: Department of Pesticide Regulation
Telephone: 916-445-4038
Last EDR Contact: 12/04/2019
Next Scheduled EDR Contact: 03/16/2020
Data Release Frequency: Quarterly

CA PROC: Certified Processors Database

A listing of certified processors.

Date of Government Version: 09/09/2019
Date Data Arrived at EDR: 09/09/2019
Date Made Active in Reports: 11/05/2019
Number of Days to Update: 57

Source: Department of Conservation
Telephone: 916-323-3836
Last EDR Contact: 12/10/2019
Next Scheduled EDR Contact: 03/23/2020
Data Release Frequency: Quarterly

CA NOTIFY 65: Proposition 65 Records

Listings of all Proposition 65 incidents reported to counties by the State Water Resources Control Board and the Regional Water Quality Control Board. This database is no longer updated by the reporting agency.

Date of Government Version: 09/16/2019
Date Data Arrived at EDR: 09/18/2019
Date Made Active in Reports: 11/06/2019
Number of Days to Update: 49

Source: State Water Resources Control Board
Telephone: 916-445-3846
Last EDR Contact: 12/11/2019
Next Scheduled EDR Contact: 03/30/2020
Data Release Frequency: No Update Planned

CA UIC: UIC Listing

A listing of wells identified as underground injection wells, in the California Oil and Gas Wells database.

Date of Government Version: 08/20/2019
Date Data Arrived at EDR: 08/20/2019
Date Made Active in Reports: 11/18/2019
Number of Days to Update: 90

Source: Department of Conservation
Telephone: 916-445-2408
Last EDR Contact: 12/10/2019
Next Scheduled EDR Contact: 03/23/2020
Data Release Frequency: Varies

CA UIC GEO: Underground Injection Control Sites (GEOTRACKER)

Underground control injection sites

Date of Government Version: 09/09/2019
Date Data Arrived at EDR: 09/09/2019
Date Made Active in Reports: 11/01/2019
Number of Days to Update: 53

Source: State Water Resource Control Board
Telephone: 866-480-1028
Last EDR Contact: 12/10/2019
Next Scheduled EDR Contact: 03/23/2020
Data Release Frequency: Varies

CA WASTEWATER PITS: Oil Wastewater Pits Listing

Water officials discovered that oil producers have been dumping chemical-laden wastewater into hundreds of unlined pits that are operating without proper permits. Inspections completed by the Central Valley Regional Water Quality Control Board revealed the existence of previously unidentified waste sites. The water boards review found that more than one-third of the region's active disposal pits are operating without permission.

GOVERNMENT RECORDS SEARCHED / DATA CURRENCY TRACKING

Date of Government Version: 05/08/2018
Date Data Arrived at EDR: 07/11/2018
Date Made Active in Reports: 09/13/2018
Number of Days to Update: 64

Source: RWQCB, Central Valley Region
Telephone: 559-445-5577
Last EDR Contact: 01/07/2020
Next Scheduled EDR Contact: 04/20/2020
Data Release Frequency: Varies

CA WDS: Waste Discharge System

Sites which have been issued waste discharge requirements.

Date of Government Version: 06/19/2007
Date Data Arrived at EDR: 06/20/2007
Date Made Active in Reports: 06/29/2007
Number of Days to Update: 9

Source: State Water Resources Control Board
Telephone: 916-341-5227
Last EDR Contact: 11/14/2019
Next Scheduled EDR Contact: 03/02/2020
Data Release Frequency: No Update Planned

CA WIP: Well Investigation Program Case List

Well Investigation Program case in the San Gabriel and San Fernando Valley area.

Date of Government Version: 07/03/2009
Date Data Arrived at EDR: 07/21/2009
Date Made Active in Reports: 08/03/2009
Number of Days to Update: 13

Source: Los Angeles Water Quality Control Board
Telephone: 213-576-6726
Last EDR Contact: 12/17/2019
Next Scheduled EDR Contact: 04/06/2020
Data Release Frequency: No Update Planned

CA MILITARY PRIV SITES: Military Privatized Sites (GEOTRACKER)

Military privatized sites

Date of Government Version: 09/09/2019
Date Data Arrived at EDR: 09/09/2019
Date Made Active in Reports: 11/01/2019
Number of Days to Update: 53

Source: State Water Resources Control Board
Telephone: 866-480-1028
Last EDR Contact: 12/10/2019
Next Scheduled EDR Contact: 03/23/2020
Data Release Frequency: Varies

CA PROJECT: Project Sites (GEOTRACKER)

Projects sites

Date of Government Version: 09/09/2019
Date Data Arrived at EDR: 09/09/2019
Date Made Active in Reports: 11/01/2019
Number of Days to Update: 53

Source: State Water Resources Control Board
Telephone: 866-480-1028
Last EDR Contact: 12/10/2019
Next Scheduled EDR Contact: 03/23/2020
Data Release Frequency: Varies

CA WDR: Waste Discharge Requirements Listing

In general, the Waste Discharge Requirements (WDRs) Program (sometimes also referred to as the "Non Chapter 15 (Non 15) Program") regulates point discharges that are exempt pursuant to Subsection 20090 of Title 27 and not subject to the Federal Water Pollution Control Act. Exemptions from Title 27 may be granted for nine categories of discharges (e.g., sewage, wastewater, etc.) that meet, and continue to meet, the preconditions listed for each specific exemption. The scope of the WDRs Program also includes the discharge of wastes classified as inert, pursuant to section 20230 of Title 27.

Date of Government Version: 09/09/2019
Date Data Arrived at EDR: 09/09/2019
Date Made Active in Reports: 11/06/2019
Number of Days to Update: 58

Source: State Water Resources Control Board
Telephone: 916-341-5810
Last EDR Contact: 12/10/2019
Next Scheduled EDR Contact: 03/23/2020
Data Release Frequency: Quarterly

CA CIWQS: California Integrated Water Quality System

The California Integrated Water Quality System (CIWQS) is a computer system used by the State and Regional Water Quality Control Boards to track information about places of environmental interest, manage permits and other orders, track inspections, and manage violations and enforcement activities.

GOVERNMENT RECORDS SEARCHED / DATA CURRENCY TRACKING

Date of Government Version: 09/03/2019
Date Data Arrived at EDR: 09/04/2019
Date Made Active in Reports: 11/05/2019
Number of Days to Update: 62

Source: State Water Resources Control Board
Telephone: 866-794-4977
Last EDR Contact: 12/04/2019
Next Scheduled EDR Contact: 03/16/2020
Data Release Frequency: Varies

CA CERS: CalEPA Regulated Site Portal Data

The CalEPA Regulated Site Portal database combines data about environmentally regulated sites and facilities in California into a single database. It combines data from a variety of state and federal databases, and provides an overview of regulated activities across the spectrum of environmental programs for any given location in California. These activities include hazardous materials and waste, state and federal cleanups, impacted ground and surface waters, and toxic materials

Date of Government Version: 10/21/2019
Date Data Arrived at EDR: 10/22/2019
Date Made Active in Reports: 01/03/2020
Number of Days to Update: 73

Source: California Environmental Protection Agency
Telephone: 916-323-2514
Last EDR Contact: 01/22/2020
Next Scheduled EDR Contact: 05/04/2020
Data Release Frequency: Varies

CA NON-CASE INFO: Non-Case Information Sites (GEOTRACKER)

Non-Case Information sites

Date of Government Version: 09/09/2019
Date Data Arrived at EDR: 09/09/2019
Date Made Active in Reports: 11/01/2019
Number of Days to Update: 53

Source: State Water Resources Control Board
Telephone: 866-480-1028
Last EDR Contact: 12/10/2019
Next Scheduled EDR Contact: 03/23/2020
Data Release Frequency: Varies

CA OTHER OIL GAS: Other Oil & Gas Projects Sites (GEOTRACKER)

Other Oil & Gas Projects sites

Date of Government Version: 09/09/2019
Date Data Arrived at EDR: 09/09/2019
Date Made Active in Reports: 11/01/2019
Number of Days to Update: 53

Source: State Water Resources Control Board
Telephone: 866-480-1028
Last EDR Contact: 12/10/2019
Next Scheduled EDR Contact: 03/23/2020
Data Release Frequency: Varies

CA PROD WATER PONDS: Produced Water Ponds Sites (GEOTRACKER)

Produced water ponds sites

Date of Government Version: 09/09/2019
Date Data Arrived at EDR: 09/09/2019
Date Made Active in Reports: 11/01/2019
Number of Days to Update: 53

Source: State Water Resources Control Board
Telephone: 866-480-1028
Last EDR Contact: 12/10/2019
Next Scheduled EDR Contact: 03/23/2020
Data Release Frequency: Varies

CA SAMPLING POINT: Sampling Point ? Public Sites (GEOTRACKER)

Sampling point - public sites

Date of Government Version: 09/09/2019
Date Data Arrived at EDR: 09/09/2019
Date Made Active in Reports: 11/01/2019
Number of Days to Update: 53

Source: State Water Resources Control Board
Telephone: 866-480-1028
Last EDR Contact: 12/10/2019
Next Scheduled EDR Contact: 03/23/2020
Data Release Frequency: Varies

CA WELL STIM PROJ: Well Stimulation Project (GEOTRACKER)

Includes areas of groundwater monitoring plans, a depiction of the monitoring network, and the facilities, boundaries, and subsurface characteristics of the oilfield and the features (oil and gas wells, produced water ponds, UIC wells, water supply wells, etc?) being monitored

GOVERNMENT RECORDS SEARCHED / DATA CURRENCY TRACKING

Date of Government Version: 09/09/2019
Date Data Arrived at EDR: 09/09/2019
Date Made Active in Reports: 11/01/2019
Number of Days to Update: 53

Source: State Water Resources Control Board
Telephone: 866-480-1028
Last EDR Contact: 12/10/2019
Next Scheduled EDR Contact: 03/23/2020
Data Release Frequency: Varies

MINES MRDS: Mineral Resources Data System Mineral Resources Data System

Date of Government Version: 04/06/2018
Date Data Arrived at EDR: 10/21/2019
Date Made Active in Reports: 10/24/2019
Number of Days to Update: 3

Source: USGS
Telephone: 703-648-6533
Last EDR Contact: 11/22/2019
Next Scheduled EDR Contact: 03/09/2020
Data Release Frequency: Varies

EDR MGP: EDR Proprietary Manufactured Gas Plants

The EDR Proprietary Manufactured Gas Plant Database includes records of coal gas plants (manufactured gas plants) compiled by EDR's researchers. Manufactured gas sites were used in the United States from the 1800's to 1950's to produce a gas that could be distributed and used as fuel. These plants used whale oil, rosin, coal, or a mixture of coal, oil, and water that also produced a significant amount of waste. Many of the byproducts of the gas production, such as coal tar (oily waste containing volatile and non-volatile chemicals), sludges, oils and other compounds are potentially hazardous to human health and the environment. The byproduct from this process was frequently disposed of directly at the plant site and can remain or spread slowly, serving as a continuous source of soil and groundwater contamination.

Date of Government Version: N/A
Date Data Arrived at EDR: N/A
Date Made Active in Reports: N/A
Number of Days to Update: N/A

Source: EDR, Inc.
Telephone: N/A
Last EDR Contact: N/A
Next Scheduled EDR Contact: N/A
Data Release Frequency: No Update Planned

EDR Hist Auto: EDR Exclusive Historical Auto Stations

EDR has searched selected national collections of business directories and has collected listings of potential gas station/filling station/service station sites that were available to EDR researchers. EDR's review was limited to those categories of sources that might, in EDR's opinion, include gas station/filling station/service station establishments. The categories reviewed included, but were not limited to gas, gas station, gasoline station, filling station, auto, automobile repair, auto service station, service station, etc. This database falls within a category of information EDR classifies as "High Risk Historical Records", or HRHR. EDR's HRHR effort presents unique and sometimes proprietary data about past sites and operations that typically create environmental concerns, but may not show up in current government records searches.

Date of Government Version: N/A
Date Data Arrived at EDR: N/A
Date Made Active in Reports: N/A
Number of Days to Update: N/A

Source: EDR, Inc.
Telephone: N/A
Last EDR Contact: N/A
Next Scheduled EDR Contact: N/A
Data Release Frequency: Varies

EDR Hist Cleaner: EDR Exclusive Historical Cleaners

EDR has searched selected national collections of business directories and has collected listings of potential dry cleaner sites that were available to EDR researchers. EDR's review was limited to those categories of sources that might, in EDR's opinion, include dry cleaning establishments. The categories reviewed included, but were not limited to dry cleaners, cleaners, laundry, laundromat, cleaning/laundry, wash & dry etc. This database falls within a category of information EDR classifies as "High Risk Historical Records", or HRHR. EDR's HRHR effort presents unique and sometimes proprietary data about past sites and operations that typically create environmental concerns, but may not show up in current government records searches.

Date of Government Version: N/A
Date Data Arrived at EDR: N/A
Date Made Active in Reports: N/A
Number of Days to Update: N/A

Source: EDR, Inc.
Telephone: N/A
Last EDR Contact: N/A
Next Scheduled EDR Contact: N/A
Data Release Frequency: Varies

GOVERNMENT RECORDS SEARCHED / DATA CURRENCY TRACKING

EDR RECOVERED GOVERNMENT ARCHIVES

Exclusive Recovered Govt. Archives

CA RGA LF: Recovered Government Archive Solid Waste Facilities List

The EDR Recovered Government Archive Landfill database provides a list of landfills derived from historical databases and includes many records that no longer appear in current government lists. Compiled from Records formerly available from the Department of Resources Recycling and Recovery in California.

Date of Government Version: N/A	Source: Department of Resources Recycling and Recovery
Date Data Arrived at EDR: 07/01/2013	Telephone: N/A
Date Made Active in Reports: 01/13/2014	Last EDR Contact: 06/01/2012
Number of Days to Update: 196	Next Scheduled EDR Contact: N/A
	Data Release Frequency: Varies

CA RGA LUST: Recovered Government Archive Leaking Underground Storage Tank

The EDR Recovered Government Archive Leaking Underground Storage Tank database provides a list of LUST incidents derived from historical databases and includes many records that no longer appear in current government lists. Compiled from Records formerly available from the State Water Resources Control Board in California.

Date of Government Version: N/A	Source: State Water Resources Control Board
Date Data Arrived at EDR: 07/01/2013	Telephone: N/A
Date Made Active in Reports: 12/30/2013	Last EDR Contact: 06/01/2012
Number of Days to Update: 182	Next Scheduled EDR Contact: N/A
	Data Release Frequency: Varies

COUNTY RECORDS

ALAMEDA COUNTY:

Contaminated Sites

A listing of contaminated sites overseen by the Toxic Release Program (oil and groundwater contamination from chemical releases and spills) and the Leaking Underground Storage Tank Program (soil and ground water contamination from leaking petroleum USTs).

Date of Government Version: 01/09/2019	Source: Alameda County Environmental Health Services
Date Data Arrived at EDR: 01/11/2019	Telephone: 510-567-6700
Date Made Active in Reports: 03/05/2019	Last EDR Contact: 01/06/2020
Number of Days to Update: 53	Next Scheduled EDR Contact: 04/20/2020
	Data Release Frequency: Semi-Annually

Underground Tanks

Underground storage tank sites located in Alameda county.

Date of Government Version: 10/02/2019	Source: Alameda County Environmental Health Services
Date Data Arrived at EDR: 10/03/2019	Telephone: 510-567-6700
Date Made Active in Reports: 11/06/2019	Last EDR Contact: 01/06/2020
Number of Days to Update: 34	Next Scheduled EDR Contact: 04/24/2047
	Data Release Frequency: Semi-Annually

AMADOR COUNTY:

CUPA Facility List

Cupa Facility List

Date of Government Version: 09/06/2019	Source: Amador County Environmental Health
Date Data Arrived at EDR: 09/10/2019	Telephone: 209-223-6439
Date Made Active in Reports: 10/31/2019	Last EDR Contact: 12/02/2019
Number of Days to Update: 51	Next Scheduled EDR Contact: 03/16/2020
	Data Release Frequency: Varies

BUTTE COUNTY:

GOVERNMENT RECORDS SEARCHED / DATA CURRENCY TRACKING

CUPA Facility Listing

Cupa facility list.

Date of Government Version: 04/21/2017
Date Data Arrived at EDR: 04/25/2017
Date Made Active in Reports: 08/09/2017
Number of Days to Update: 106

Source: Public Health Department
Telephone: 530-538-7149
Last EDR Contact: 01/06/2020
Next Scheduled EDR Contact: 04/20/2020
Data Release Frequency: No Update Planned

CALVERAS COUNTY:

CUPA Facility Listing

Cupa Facility Listing

Date of Government Version: 08/05/2019
Date Data Arrived at EDR: 08/07/2019
Date Made Active in Reports: 10/09/2019
Number of Days to Update: 63

Source: Calveras County Environmental Health
Telephone: 209-754-6399
Last EDR Contact: 12/03/2019
Next Scheduled EDR Contact: 04/06/2020
Data Release Frequency: Quarterly

COLUSA COUNTY:

CUPA Facility List

Cupa facility list.

Date of Government Version: 08/14/2019
Date Data Arrived at EDR: 08/20/2019
Date Made Active in Reports: 10/18/2019
Number of Days to Update: 59

Source: Health & Human Services
Telephone: 530-458-0396
Last EDR Contact: 10/31/2019
Next Scheduled EDR Contact: 02/17/2020
Data Release Frequency: Semi-Annually

CONTRA COSTA COUNTY:

Site List

List includes sites from the underground tank, hazardous waste generator and business plan/2185 programs.

Date of Government Version: 08/20/2019
Date Data Arrived at EDR: 08/23/2019
Date Made Active in Reports: 10/22/2019
Number of Days to Update: 60

Source: Contra Costa Health Services Department
Telephone: 925-646-2286
Last EDR Contact: 01/27/2020
Next Scheduled EDR Contact: 05/11/2020
Data Release Frequency: Semi-Annually

DEL NORTE COUNTY:

CUPA Facility List

Cupa Facility list

Date of Government Version: 10/11/2019
Date Data Arrived at EDR: 10/29/2019
Date Made Active in Reports: 12/11/2019
Number of Days to Update: 43

Source: Del Norte County Environmental Health Division
Telephone: 707-465-0426
Last EDR Contact: 01/24/2020
Next Scheduled EDR Contact: 05/11/2020
Data Release Frequency: Varies

EL DORADO COUNTY:

GOVERNMENT RECORDS SEARCHED / DATA CURRENCY TRACKING

CUPA Facility List

CUPA facility list.

Date of Government Version: 09/06/2019
Date Data Arrived at EDR: 09/12/2019
Date Made Active in Reports: 10/31/2019
Number of Days to Update: 49

Source: El Dorado County Environmental Management Department
Telephone: 530-621-6623
Last EDR Contact: 01/03/2020
Next Scheduled EDR Contact: 05/11/2020
Data Release Frequency: Varies

FRESNO COUNTY:

CUPA Resources List

Certified Unified Program Agency. CUPA's are responsible for implementing a unified hazardous materials and hazardous waste management regulatory program. The agency provides oversight of businesses that deal with hazardous materials, operate underground storage tanks or aboveground storage tanks.

Date of Government Version: 10/08/2019
Date Data Arrived at EDR: 10/10/2019
Date Made Active in Reports: 12/11/2019
Number of Days to Update: 62

Source: Dept. of Community Health
Telephone: 559-445-3271
Last EDR Contact: 01/03/2020
Next Scheduled EDR Contact: 04/13/2020
Data Release Frequency: Semi-Annually

GLENN COUNTY:

CUPA Facility List

Cupa facility list

Date of Government Version: 01/22/2018
Date Data Arrived at EDR: 01/24/2018
Date Made Active in Reports: 03/14/2018
Number of Days to Update: 49

Source: Glenn County Air Pollution Control District
Telephone: 830-934-6500
Last EDR Contact: 01/17/2020
Next Scheduled EDR Contact: 05/04/2020
Data Release Frequency: No Update Planned

HUMBOLDT COUNTY:

CUPA Facility List

CUPA facility list.

Date of Government Version: 11/13/2019
Date Data Arrived at EDR: 11/14/2019
Date Made Active in Reports: 01/23/2020
Number of Days to Update: 70

Source: Humboldt County Environmental Health
Telephone: N/A
Last EDR Contact: 10/30/2019
Next Scheduled EDR Contact: 03/02/2020
Data Release Frequency: Semi-Annually

IMPERIAL COUNTY:

CUPA Facility List

Cupa facility list.

Date of Government Version: 10/17/2019
Date Data Arrived at EDR: 10/22/2019
Date Made Active in Reports: 01/02/2020
Number of Days to Update: 72

Source: San Diego Border Field Office
Telephone: 760-339-2777
Last EDR Contact: 01/17/2020
Next Scheduled EDR Contact: 05/04/2020
Data Release Frequency: Varies

INYO COUNTY:

GOVERNMENT RECORDS SEARCHED / DATA CURRENCY TRACKING

CUPA Facility List

Cupa facility list.

Date of Government Version: 04/02/2018
Date Data Arrived at EDR: 04/03/2018
Date Made Active in Reports: 06/14/2018
Number of Days to Update: 72

Source: Inyo County Environmental Health Services
Telephone: 760-878-0238
Last EDR Contact: 11/14/2019
Next Scheduled EDR Contact: 06/04/2018
Data Release Frequency: Varies

KERN COUNTY:

Underground Storage Tank Sites & Tank Listing Kern County Sites and Tanks Listing.

Date of Government Version: 10/28/2019
Date Data Arrived at EDR: 11/05/2019
Date Made Active in Reports: 01/08/2020
Number of Days to Update: 64

Source: Kern County Environment Health Services Department
Telephone: 661-862-8700
Last EDR Contact: 10/31/2019
Next Scheduled EDR Contact: 02/17/2020
Data Release Frequency: Quarterly

KINGS COUNTY:

CUPA Facility List

A listing of sites included in the county's Certified Unified Program Agency database. California's Secretary for Environmental Protection established the unified hazardous materials and hazardous waste regulatory program as required by chapter 6.11 of the California Health and Safety Code. The Unified Program consolidates the administration, permits, inspections, and enforcement activities.

Date of Government Version: 08/14/2019
Date Data Arrived at EDR: 08/20/2019
Date Made Active in Reports: 10/18/2019
Number of Days to Update: 59

Source: Kings County Department of Public Health
Telephone: 559-584-1411
Last EDR Contact: 11/25/2019
Next Scheduled EDR Contact: 03/02/2020
Data Release Frequency: Varies

LAKE COUNTY:

CUPA Facility List

Cupa facility list

Date of Government Version: 08/16/2019
Date Data Arrived at EDR: 08/20/2019
Date Made Active in Reports: 10/18/2019
Number of Days to Update: 59

Source: Lake County Environmental Health
Telephone: 707-263-1164
Last EDR Contact: 01/08/2020
Next Scheduled EDR Contact: 04/27/2020
Data Release Frequency: Varies

LASSEN COUNTY:

CUPA Facility List

Cupa facility list

Date of Government Version: 07/22/2019
Date Data Arrived at EDR: 07/23/2019
Date Made Active in Reports: 09/26/2019
Number of Days to Update: 65

Source: Lassen County Environmental Health
Telephone: 530-251-8528
Last EDR Contact: 01/17/2020
Next Scheduled EDR Contact: 05/04/2020
Data Release Frequency: Varies

LOS ANGELES COUNTY:

GOVERNMENT RECORDS SEARCHED / DATA CURRENCY TRACKING

Key Areas of Concerns in Los Angeles County

San Gabriel Valley areas where VOC contamination is at or above the MCL as designated by region 9 EPA office. Date of Government Version: 3/30/2009 Exide Site area is a cleanup plan of lead-impacted soil surrounding the former Exide Facility as designated by the DTSC. Date of Government Version: 7/17/2017

Date of Government Version: 03/30/2009	Source: N/A
Date Data Arrived at EDR: 03/31/2009	Telephone: N/A
Date Made Active in Reports: 10/23/2009	Last EDR Contact: 12/11/2019
Number of Days to Update: 206	Next Scheduled EDR Contact: 03/30/2020
	Data Release Frequency: No Update Planned

HMS: Street Number List

Industrial Waste and Underground Storage Tank Sites.

Date of Government Version: 09/26/2019	Source: Department of Public Works
Date Data Arrived at EDR: 10/04/2019	Telephone: 626-458-3517
Date Made Active in Reports: 11/07/2019	Last EDR Contact: 01/06/2020
Number of Days to Update: 34	Next Scheduled EDR Contact: 04/20/2020
	Data Release Frequency: Semi-Annually

List of Solid Waste Facilities

Solid Waste Facilities in Los Angeles County.

Date of Government Version: 10/15/2019	Source: La County Department of Public Works
Date Data Arrived at EDR: 10/16/2019	Telephone: 818-458-5185
Date Made Active in Reports: 12/12/2019	Last EDR Contact: 01/14/2020
Number of Days to Update: 57	Next Scheduled EDR Contact: 04/27/2020
	Data Release Frequency: Varies

City of Los Angeles Landfills

Landfills owned and maintained by the City of Los Angeles.

Date of Government Version: 01/01/2019	Source: Engineering & Construction Division
Date Data Arrived at EDR: 01/15/2019	Telephone: 213-473-7869
Date Made Active in Reports: 03/07/2019	Last EDR Contact: 01/13/2020
Number of Days to Update: 51	Next Scheduled EDR Contact: 04/27/2020
	Data Release Frequency: Varies

Active & Inactive AST Inventory

A listing of active & inactive above ground petroleum storage tank site locations, located in the City of Los Angeles.

Date of Government Version: 06/01/2019	Source: Los Angeles Fire Department
Date Data Arrived at EDR: 06/25/2019	Telephone: 213-978-3800
Date Made Active in Reports: 08/22/2019	Last EDR Contact: 12/20/2019
Number of Days to Update: 58	Next Scheduled EDR Contact: 04/06/2020
	Data Release Frequency: Varies

Methane Producing Landfills

This data was created on April 30, 2012 to represent known disposal sites in Los Angeles County that may produce and emanate methane gas. The shapefile contains disposal sites within Los Angeles County that once accepted degradable refuse material. Information used to create this data was extracted from a landfill survey performed by County Engineers (Major Waste System Map, 1973) as well as historical records from CalRecycle, Regional Water Quality Control Board, and Los Angeles County Department of Public Health

Date of Government Version: 04/30/2012	Source: Los Angeles County Department of Public Works
Date Data Arrived at EDR: 04/17/2019	Telephone: 626-458-6973
Date Made Active in Reports: 05/29/2019	Last EDR Contact: 01/17/2020
Number of Days to Update: 42	Next Scheduled EDR Contact: 04/27/2020
	Data Release Frequency: No Update Planned

GOVERNMENT RECORDS SEARCHED / DATA CURRENCY TRACKING

Active & Inactive Hazardous Materials Inventory

A listing of active & inactive hazardous materials facility locations, located in the City of Los Angeles.

Date of Government Version: 06/01/2019	Source: Los Angeles Fire Department
Date Data Arrived at EDR: 06/25/2019	Telephone: 213-978-3800
Date Made Active in Reports: 08/22/2019	Last EDR Contact: 12/20/2019
Number of Days to Update: 58	Next Scheduled EDR Contact: 04/06/2020
	Data Release Frequency: Varies

Active & Inactive UST Inventory

A listing of active & inactive underground storage tank site locations and underground storage tank historical sites, located in the City of Los Angeles.

Date of Government Version: 06/01/2019	Source: Los Angeles Fire Department
Date Data Arrived at EDR: 06/25/2019	Telephone: 213-978-3800
Date Made Active in Reports: 08/22/2019	Last EDR Contact: 12/20/2019
Number of Days to Update: 58	Next Scheduled EDR Contact: 04/06/2020
	Data Release Frequency: Varies

Site Mitigation List

Industrial sites that have had some sort of spill or complaint.

Date of Government Version: 10/01/2019	Source: Community Health Services
Date Data Arrived at EDR: 10/29/2019	Telephone: 323-890-7806
Date Made Active in Reports: 01/08/2020	Last EDR Contact: 01/14/2020
Number of Days to Update: 71	Next Scheduled EDR Contact: 04/27/2020
	Data Release Frequency: Annually

City of El Segundo Underground Storage Tank

Underground storage tank sites located in El Segundo city.

Date of Government Version: 01/21/2017	Source: City of El Segundo Fire Department
Date Data Arrived at EDR: 04/19/2017	Telephone: 310-524-2236
Date Made Active in Reports: 05/10/2017	Last EDR Contact: 01/13/2020
Number of Days to Update: 21	Next Scheduled EDR Contact: 04/27/2020
	Data Release Frequency: No Update Planned

City of Long Beach Underground Storage Tank

Underground storage tank sites located in the city of Long Beach.

Date of Government Version: 04/22/2019	Source: City of Long Beach Fire Department
Date Data Arrived at EDR: 04/23/2019	Telephone: 562-570-2563
Date Made Active in Reports: 06/27/2019	Last EDR Contact: 01/17/2020
Number of Days to Update: 65	Next Scheduled EDR Contact: 05/04/2020
	Data Release Frequency: Varies

City of Torrance Underground Storage Tank

Underground storage tank sites located in the city of Torrance.

Date of Government Version: 06/27/2019	Source: City of Torrance Fire Department
Date Data Arrived at EDR: 07/30/2019	Telephone: 310-618-2973
Date Made Active in Reports: 10/02/2019	Last EDR Contact: 01/17/2020
Number of Days to Update: 64	Next Scheduled EDR Contact: 05/04/2020
	Data Release Frequency: Semi-Annually

MADERA COUNTY:

CUPA Facility List

A listing of sites included in the county's Certified Unified Program Agency database. California's Secretary for Environmental Protection established the unified hazardous materials and hazardous waste regulatory program as required by chapter 6.11 of the California Health and Safety Code. The Unified Program consolidates the administration, permits, inspections, and enforcement activities.

GOVERNMENT RECORDS SEARCHED / DATA CURRENCY TRACKING

Date of Government Version: 11/18/2019
Date Data Arrived at EDR: 11/20/2019
Date Made Active in Reports: 01/27/2020
Number of Days to Update: 68

Source: Madera County Environmental Health
Telephone: 559-675-7823
Last EDR Contact: 11/14/2019
Next Scheduled EDR Contact: 03/02/2020
Data Release Frequency: Varies

MARIN COUNTY:

Underground Storage Tank Sites

Currently permitted USTs in Marin County.

Date of Government Version: 09/26/2018
Date Data Arrived at EDR: 10/04/2018
Date Made Active in Reports: 11/02/2018
Number of Days to Update: 29

Source: Public Works Department Waste Management
Telephone: 415-473-6647
Last EDR Contact: 12/19/2019
Next Scheduled EDR Contact: 04/13/2020
Data Release Frequency: Semi-Annually

MERCED COUNTY:

CUPA Facility List

CUPA facility list.

Date of Government Version: 11/18/2019
Date Data Arrived at EDR: 11/20/2019
Date Made Active in Reports: 01/03/2020
Number of Days to Update: 44

Source: Merced County Environmental Health
Telephone: 209-381-1094
Last EDR Contact: 11/14/2019
Next Scheduled EDR Contact: 03/02/2020
Data Release Frequency: Varies

MONO COUNTY:

CUPA Facility List

CUPA Facility List

Date of Government Version: 08/21/2019
Date Data Arrived at EDR: 09/03/2019
Date Made Active in Reports: 10/31/2019
Number of Days to Update: 58

Source: Mono County Health Department
Telephone: 760-932-5580
Last EDR Contact: 11/20/2019
Next Scheduled EDR Contact: 03/09/2020
Data Release Frequency: Varies

MONTEREY COUNTY:

CUPA Facility Listing

CUPA Program listing from the Environmental Health Division.

Date of Government Version: 11/06/2019
Date Data Arrived at EDR: 11/07/2019
Date Made Active in Reports: 01/08/2020
Number of Days to Update: 62

Source: Monterey County Health Department
Telephone: 831-796-1297
Last EDR Contact: 12/19/2019
Next Scheduled EDR Contact: 04/13/2020
Data Release Frequency: Varies

NAPA COUNTY:

Sites With Reported Contamination

A listing of leaking underground storage tank sites located in Napa county.

GOVERNMENT RECORDS SEARCHED / DATA CURRENCY TRACKING

Date of Government Version: 01/09/2017
Date Data Arrived at EDR: 01/11/2017
Date Made Active in Reports: 03/02/2017
Number of Days to Update: 50

Source: Napa County Department of Environmental Management
Telephone: 707-253-4269
Last EDR Contact: 11/20/2019
Next Scheduled EDR Contact: 03/09/2020
Data Release Frequency: No Update Planned

Closed and Operating Underground Storage Tank Sites

Underground storage tank sites located in Napa county.

Date of Government Version: 09/05/2019
Date Data Arrived at EDR: 09/09/2019
Date Made Active in Reports: 10/31/2019
Number of Days to Update: 52

Source: Napa County Department of Environmental Management
Telephone: 707-253-4269
Last EDR Contact: 11/20/2019
Next Scheduled EDR Contact: 03/09/2020
Data Release Frequency: No Update Planned

NEVADA COUNTY:

CUPA Facility List

CUPA facility list.

Date of Government Version: 10/30/2019
Date Data Arrived at EDR: 10/30/2019
Date Made Active in Reports: 12/11/2019
Number of Days to Update: 42

Source: Community Development Agency
Telephone: 530-265-1467
Last EDR Contact: 01/24/2020
Next Scheduled EDR Contact: 05/11/2020
Data Release Frequency: Varies

ORANGE COUNTY:

List of Industrial Site Cleanups

Petroleum and non-petroleum spills.

Date of Government Version: 07/10/2019
Date Data Arrived at EDR: 08/07/2019
Date Made Active in Reports: 10/09/2019
Number of Days to Update: 63

Source: Health Care Agency
Telephone: 714-834-3446
Last EDR Contact: 11/04/2019
Next Scheduled EDR Contact: 02/17/2020
Data Release Frequency: Annually

List of Underground Storage Tank Cleanups

Orange County Underground Storage Tank Cleanups (LUST).

Date of Government Version: 07/10/2019
Date Data Arrived at EDR: 08/09/2019
Date Made Active in Reports: 10/09/2019
Number of Days to Update: 61

Source: Health Care Agency
Telephone: 714-834-3446
Last EDR Contact: 11/04/2019
Next Scheduled EDR Contact: 02/17/2020
Data Release Frequency: Quarterly

List of Underground Storage Tank Facilities

Orange County Underground Storage Tank Facilities (UST).

Date of Government Version: 10/04/2019
Date Data Arrived at EDR: 11/05/2019
Date Made Active in Reports: 01/08/2020
Number of Days to Update: 64

Source: Health Care Agency
Telephone: 714-834-3446
Last EDR Contact: 11/05/2019
Next Scheduled EDR Contact: 02/17/2020
Data Release Frequency: Quarterly

PLACER COUNTY:

GOVERNMENT RECORDS SEARCHED / DATA CURRENCY TRACKING

Master List of Facilities

List includes aboveground tanks, underground tanks and cleanup sites.

Date of Government Version: 09/03/2019
Date Data Arrived at EDR: 09/05/2019
Date Made Active in Reports: 11/05/2019
Number of Days to Update: 61

Source: Placer County Health and Human Services
Telephone: 530-745-2363
Last EDR Contact: 12/02/2019
Next Scheduled EDR Contact: 03/16/2020
Data Release Frequency: Semi-Annually

PLUMAS COUNTY:

CUPA Facility List

Plumas County CUPA Program facilities.

Date of Government Version: 03/31/2019
Date Data Arrived at EDR: 04/23/2019
Date Made Active in Reports: 06/26/2019
Number of Days to Update: 64

Source: Plumas County Environmental Health
Telephone: 530-283-6355
Last EDR Contact: 01/17/2020
Next Scheduled EDR Contact: 05/04/2020
Data Release Frequency: Varies

RIVERSIDE COUNTY:

Listing of Underground Tank Cleanup Sites

Riverside County Underground Storage Tank Cleanup Sites (LUST).

Date of Government Version: 10/17/2019
Date Data Arrived at EDR: 10/22/2019
Date Made Active in Reports: 12/13/2019
Number of Days to Update: 52

Source: Department of Environmental Health
Telephone: 951-358-5055
Last EDR Contact: 12/16/2019
Next Scheduled EDR Contact: 03/30/2020
Data Release Frequency: Quarterly

Underground Storage Tank Tank List

Underground storage tank sites located in Riverside county.

Date of Government Version: 10/17/2019
Date Data Arrived at EDR: 10/22/2019
Date Made Active in Reports: 01/03/2020
Number of Days to Update: 73

Source: Department of Environmental Health
Telephone: 951-358-5055
Last EDR Contact: 12/16/2019
Next Scheduled EDR Contact: 03/30/2020
Data Release Frequency: Quarterly

SACRAMENTO COUNTY:

Toxic Site Clean-Up List

List of sites where unauthorized releases of potentially hazardous materials have occurred.

Date of Government Version: 08/06/2019
Date Data Arrived at EDR: 10/01/2019
Date Made Active in Reports: 11/07/2019
Number of Days to Update: 37

Source: Sacramento County Environmental Management
Telephone: 916-875-8406
Last EDR Contact: 12/23/2019
Next Scheduled EDR Contact: 04/13/2020
Data Release Frequency: Quarterly

Master Hazardous Materials Facility List

Any business that has hazardous materials on site - hazardous material storage sites, underground storage tanks, waste generators.

Date of Government Version: 08/07/2019
Date Data Arrived at EDR: 10/01/2019
Date Made Active in Reports: 11/08/2019
Number of Days to Update: 38

Source: Sacramento County Environmental Management
Telephone: 916-875-8406
Last EDR Contact: 12/23/2019
Next Scheduled EDR Contact: 04/13/2020
Data Release Frequency: Quarterly

SAN BENITO COUNTY:

GOVERNMENT RECORDS SEARCHED / DATA CURRENCY TRACKING

CUPA Facility List

Cupa facility list

Date of Government Version: 11/14/2019
Date Data Arrived at EDR: 11/15/2019
Date Made Active in Reports: 01/23/2020
Number of Days to Update: 69

Source: San Benito County Environmental Health
Telephone: N/A
Last EDR Contact: 11/14/2019
Next Scheduled EDR Contact: 02/17/2020
Data Release Frequency: Varies

SAN BERNARDINO COUNTY:

Hazardous Material Permits

This listing includes underground storage tanks, medical waste handlers/generators, hazardous materials handlers, hazardous waste generators, and waste oil generators/handlers.

Date of Government Version: 08/29/2019
Date Data Arrived at EDR: 08/30/2019
Date Made Active in Reports: 10/29/2019
Number of Days to Update: 60

Source: San Bernardino County Fire Department Hazardous Materials Division
Telephone: 909-387-3041
Last EDR Contact: 11/04/2019
Next Scheduled EDR Contact: 02/17/2020
Data Release Frequency: Quarterly

SAN DIEGO COUNTY:

Hazardous Materials Management Division Database

The database includes: HE58 - This report contains the business name, site address, business phone number, establishment 'H' permit number, type of permit, and the business status. HE17 - In addition to providing the same information provided in the HE58 listing, HE17 provides inspection dates, violations received by the establishment, hazardous waste generated, the quantity, method of storage, treatment/disposal of waste and the hauler, and information on underground storage tanks. Unauthorized Release List - Includes a summary of environmental contamination cases in San Diego County (underground tank cases, non-tank cases, groundwater contamination, and soil contamination are included.)

Date of Government Version: 09/03/2019
Date Data Arrived at EDR: 09/04/2019
Date Made Active in Reports: 11/05/2019
Number of Days to Update: 62

Source: Hazardous Materials Management Division
Telephone: 619-338-2268
Last EDR Contact: 12/04/2019
Next Scheduled EDR Contact: 03/16/2020
Data Release Frequency: Quarterly

Solid Waste Facilities

San Diego County Solid Waste Facilities.

Date of Government Version: 04/18/2018
Date Data Arrived at EDR: 04/24/2018
Date Made Active in Reports: 06/19/2018
Number of Days to Update: 56

Source: Department of Health Services
Telephone: 619-338-2209
Last EDR Contact: 01/17/2020
Next Scheduled EDR Contact: 05/04/2020
Data Release Frequency: Varies

Local Oversight Program Listing

A listing of all LOP release sites that are or were under the County of San Diego's jurisdiction. Included are closed or transferred cases, open cases, and cases that did not have a case type indicated. The cases without a case type are mostly complaints; however, some of them could be LOP cases.

Date of Government Version: 10/16/2019
Date Data Arrived at EDR: 10/22/2019
Date Made Active in Reports: 12/13/2019
Number of Days to Update: 52

Source: Department of Environmental Health
Telephone: 858-505-6874
Last EDR Contact: 01/17/2020
Next Scheduled EDR Contact: 05/04/2020
Data Release Frequency: Varies

GOVERNMENT RECORDS SEARCHED / DATA CURRENCY TRACKING

Environmental Case Listing

The listing contains all underground tank release cases and projects pertaining to properties contaminated with hazardous substances that are actively under review by the Site Assessment and Mitigation Program.

Date of Government Version: 03/23/2010	Source: San Diego County Department of Environmental Health
Date Data Arrived at EDR: 06/15/2010	Telephone: 619-338-2371
Date Made Active in Reports: 07/09/2010	Last EDR Contact: 11/25/2019
Number of Days to Update: 24	Next Scheduled EDR Contact: 03/16/2020
	Data Release Frequency: No Update Planned

SAN FRANCISCO COUNTY:

Local Oversight Facilities

A listing of leaking underground storage tank sites located in San Francisco county.

Date of Government Version: 09/19/2008	Source: Department Of Public Health San Francisco County
Date Data Arrived at EDR: 09/19/2008	Telephone: 415-252-3920
Date Made Active in Reports: 09/29/2008	Last EDR Contact: 10/31/2019
Number of Days to Update: 10	Next Scheduled EDR Contact: 02/17/2020
	Data Release Frequency: No Update Planned

Underground Storage Tank Information

Underground storage tank sites located in San Francisco county.

Date of Government Version: 08/01/2019	Source: Department of Public Health
Date Data Arrived at EDR: 08/02/2019	Telephone: 415-252-3920
Date Made Active in Reports: 10/08/2019	Last EDR Contact: 01/07/2020
Number of Days to Update: 67	Next Scheduled EDR Contact: 02/17/2020
	Data Release Frequency: Quarterly

SAN JOAQUIN COUNTY:

San Joaquin Co. UST

A listing of underground storage tank locations in San Joaquin county.

Date of Government Version: 06/22/2018	Source: Environmental Health Department
Date Data Arrived at EDR: 06/26/2018	Telephone: N/A
Date Made Active in Reports: 07/11/2018	Last EDR Contact: 12/11/2019
Number of Days to Update: 15	Next Scheduled EDR Contact: 03/30/2020
	Data Release Frequency: Semi-Annually

SAN LUIS OBISPO COUNTY:

CUPA Facility List

Cupa Facility List.

Date of Government Version: 08/14/2019	Source: San Luis Obispo County Public Health Department
Date Data Arrived at EDR: 08/20/2019	Telephone: 805-781-5596
Date Made Active in Reports: 10/18/2019	Last EDR Contact: 12/11/2019
Number of Days to Update: 59	Next Scheduled EDR Contact: 03/02/2020
	Data Release Frequency: Varies

SAN MATEO COUNTY:

Business Inventory

List includes Hazardous Materials Business Plan, hazardous waste generators, and underground storage tanks.

GOVERNMENT RECORDS SEARCHED / DATA CURRENCY TRACKING

Date of Government Version: 09/03/2019
Date Data Arrived at EDR: 09/09/2019
Date Made Active in Reports: 11/05/2019
Number of Days to Update: 57

Source: San Mateo County Environmental Health Services Division
Telephone: 650-363-1921
Last EDR Contact: 12/10/2019
Next Scheduled EDR Contact: 03/23/2020
Data Release Frequency: Annually

Fuel Leak List

A listing of leaking underground storage tank sites located in San Mateo county.

Date of Government Version: 03/29/2019
Date Data Arrived at EDR: 03/29/2019
Date Made Active in Reports: 05/29/2019
Number of Days to Update: 61

Source: San Mateo County Environmental Health Services Division
Telephone: 650-363-1921
Last EDR Contact: 12/05/2019
Next Scheduled EDR Contact: 03/23/2020
Data Release Frequency: Semi-Annually

SANTA BARBARA COUNTY:

CUPA Facility Listing

CUPA Program Listing from the Environmental Health Services division.

Date of Government Version: 09/08/2011
Date Data Arrived at EDR: 09/09/2011
Date Made Active in Reports: 10/07/2011
Number of Days to Update: 28

Source: Santa Barbara County Public Health Department
Telephone: 805-686-8167
Last EDR Contact: 11/14/2019
Next Scheduled EDR Contact: 03/02/2020
Data Release Frequency: No Update Planned

SANTA CLARA COUNTY:

Cupa Facility List

Cupa facility list

Date of Government Version: 11/18/2019
Date Data Arrived at EDR: 11/19/2019
Date Made Active in Reports: 01/23/2020
Number of Days to Update: 65

Source: Department of Environmental Health
Telephone: 408-918-1973
Last EDR Contact: 11/14/2019
Next Scheduled EDR Contact: 03/02/2020
Data Release Frequency: Varies

HIST LUST - Fuel Leak Site Activity Report

A listing of open and closed leaking underground storage tanks. This listing is no longer updated by the county. Leaking underground storage tanks are now handled by the Department of Environmental Health.

Date of Government Version: 03/29/2005
Date Data Arrived at EDR: 03/30/2005
Date Made Active in Reports: 04/21/2005
Number of Days to Update: 22

Source: Santa Clara Valley Water District
Telephone: 408-265-2600
Last EDR Contact: 03/23/2009
Next Scheduled EDR Contact: 06/22/2009
Data Release Frequency: No Update Planned

LOP Listing

A listing of leaking underground storage tanks located in Santa Clara county.

Date of Government Version: 03/03/2014
Date Data Arrived at EDR: 03/05/2014
Date Made Active in Reports: 03/18/2014
Number of Days to Update: 13

Source: Department of Environmental Health
Telephone: 408-918-3417
Last EDR Contact: 11/20/2019
Next Scheduled EDR Contact: 03/09/2020
Data Release Frequency: No Update Planned

Hazardous Material Facilities

Hazardous material facilities, including underground storage tank sites.

GOVERNMENT RECORDS SEARCHED / DATA CURRENCY TRACKING

Date of Government Version: 10/30/2019
Date Data Arrived at EDR: 11/01/2019
Date Made Active in Reports: 01/08/2020
Number of Days to Update: 68

Source: City of San Jose Fire Department
Telephone: 408-535-7694
Last EDR Contact: 10/31/2019
Next Scheduled EDR Contact: 02/17/2020
Data Release Frequency: Annually

SANTA CRUZ COUNTY:

CUPA Facility List
CUPA facility listing.

Date of Government Version: 01/21/2017
Date Data Arrived at EDR: 02/22/2017
Date Made Active in Reports: 05/23/2017
Number of Days to Update: 90

Source: Santa Cruz County Environmental Health
Telephone: 831-464-2761
Last EDR Contact: 11/14/2019
Next Scheduled EDR Contact: 03/02/2020
Data Release Frequency: Varies

SHASTA COUNTY:

CUPA Facility List
Cupa Facility List.

Date of Government Version: 06/15/2017
Date Data Arrived at EDR: 06/19/2017
Date Made Active in Reports: 08/09/2017
Number of Days to Update: 51

Source: Shasta County Department of Resource Management
Telephone: 530-225-5789
Last EDR Contact: 11/14/2019
Next Scheduled EDR Contact: 03/02/2020
Data Release Frequency: Varies

SOLANO COUNTY:

Leaking Underground Storage Tanks

A listing of leaking underground storage tank sites located in Solano county.

Date of Government Version: 06/04/2019
Date Data Arrived at EDR: 06/06/2019
Date Made Active in Reports: 08/13/2019
Number of Days to Update: 68

Source: Solano County Department of Environmental Management
Telephone: 707-784-6770
Last EDR Contact: 11/25/2019
Next Scheduled EDR Contact: 03/16/2020
Data Release Frequency: Quarterly

Underground Storage Tanks

Underground storage tank sites located in Solano county.

Date of Government Version: 08/28/2019
Date Data Arrived at EDR: 08/30/2019
Date Made Active in Reports: 10/29/2019
Number of Days to Update: 60

Source: Solano County Department of Environmental Management
Telephone: 707-784-6770
Last EDR Contact: 12/02/2019
Next Scheduled EDR Contact: 03/16/2020
Data Release Frequency: Quarterly

SONOMA COUNTY:

Cupa Facility List
Cupa Facility list

Date of Government Version: 06/18/2019
Date Data Arrived at EDR: 06/25/2019
Date Made Active in Reports: 07/24/2019
Number of Days to Update: 29

Source: County of Sonoma Fire & Emergency Services Department
Telephone: 707-565-1174
Last EDR Contact: 11/14/2019
Next Scheduled EDR Contact: 04/06/2020
Data Release Frequency: Varies

GOVERNMENT RECORDS SEARCHED / DATA CURRENCY TRACKING

Leaking Underground Storage Tank Sites

A listing of leaking underground storage tank sites located in Sonoma county.

Date of Government Version: 10/01/2019
Date Data Arrived at EDR: 10/02/2019
Date Made Active in Reports: 11/07/2019
Number of Days to Update: 36

Source: Department of Health Services
Telephone: 707-565-6565
Last EDR Contact: 12/17/2019
Next Scheduled EDR Contact: 04/06/2020
Data Release Frequency: Quarterly

STANISLAUS COUNTY:

CUPA Facility List

Cupa facility list

Date of Government Version: 11/04/2019
Date Data Arrived at EDR: 11/07/2019
Date Made Active in Reports: 01/08/2020
Number of Days to Update: 32

Source: Stanislaus County Department of Environmental Protection
Telephone: 209-525-6751
Last EDR Contact: 01/13/2020
Next Scheduled EDR Contact: 04/27/2020
Data Release Frequency: Varies

SUTTER COUNTY:

Underground Storage Tanks

Underground storage tank sites located in Sutter county.

Date of Government Version: 08/29/2019
Date Data Arrived at EDR: 09/03/2019
Date Made Active in Reports: 11/06/2019
Number of Days to Update: 64

Source: Sutter County Environmental Health Services
Telephone: 530-822-7500
Last EDR Contact: 12/02/2019
Next Scheduled EDR Contact: 03/16/2020
Data Release Frequency: Semi-Annually

TEHAMA COUNTY:

CUPA Facility List

Cupa facilities

Date of Government Version: 05/20/2019
Date Data Arrived at EDR: 05/21/2019
Date Made Active in Reports: 07/18/2019
Number of Days to Update: 58

Source: Tehama County Department of Environmental Health
Telephone: 530-527-8020
Last EDR Contact: 11/14/2019
Next Scheduled EDR Contact: 02/17/2020
Data Release Frequency: Varies

TRINITY COUNTY:

CUPA Facility List

Cupa facility list

Date of Government Version: 10/17/2019
Date Data Arrived at EDR: 10/22/2019
Date Made Active in Reports: 01/02/2020
Number of Days to Update: 72

Source: Department of Toxic Substances Control
Telephone: 760-352-0381
Last EDR Contact: 01/17/2020
Next Scheduled EDR Contact: 05/04/2020
Data Release Frequency: Varies

TULARE COUNTY:

GOVERNMENT RECORDS SEARCHED / DATA CURRENCY TRACKING

CUPA Facility List

Cupa program facilities

Date of Government Version: 08/12/2019
Date Data Arrived at EDR: 08/14/2019
Date Made Active in Reports: 10/17/2019
Number of Days to Update: 64

Source: Tulare County Environmental Health Services Division
Telephone: 559-624-7400
Last EDR Contact: 11/04/2019
Next Scheduled EDR Contact: 02/17/2020
Data Release Frequency: Varies

TUOLUMNE COUNTY:

CUPA Facility List

Cupa facility list

Date of Government Version: 04/23/2018
Date Data Arrived at EDR: 04/25/2018
Date Made Active in Reports: 06/25/2018
Number of Days to Update: 61

Source: Divison of Environmental Health
Telephone: 209-533-5633
Last EDR Contact: 01/17/2020
Next Scheduled EDR Contact: 05/04/2020
Data Release Frequency: Varies

VENTURA COUNTY:

Business Plan, Hazardous Waste Producers, and Operating Underground Tanks

The BWT list indicates by site address whether the Environmental Health Division has Business Plan (B), Waste Producer (W), and/or Underground Tank (T) information.

Date of Government Version: 05/29/2019
Date Data Arrived at EDR: 07/29/2019
Date Made Active in Reports: 09/30/2019
Number of Days to Update: 63

Source: Ventura County Environmental Health Division
Telephone: 805-654-2813
Last EDR Contact: 01/21/2020
Next Scheduled EDR Contact: 05/04/2020
Data Release Frequency: Quarterly

Inventory of Illegal Abandoned and Inactive Sites

Ventura County Inventory of Closed, Illegal Abandoned, and Inactive Sites.

Date of Government Version: 12/01/2011
Date Data Arrived at EDR: 12/01/2011
Date Made Active in Reports: 01/19/2012
Number of Days to Update: 49

Source: Environmental Health Division
Telephone: 805-654-2813
Last EDR Contact: 12/19/2019
Next Scheduled EDR Contact: 04/13/2020
Data Release Frequency: No Update Planned

Listing of Underground Tank Cleanup Sites

Ventura County Underground Storage Tank Cleanup Sites (LUST).

Date of Government Version: 05/29/2008
Date Data Arrived at EDR: 06/24/2008
Date Made Active in Reports: 07/31/2008
Number of Days to Update: 37

Source: Environmental Health Division
Telephone: 805-654-2813
Last EDR Contact: 11/07/2019
Next Scheduled EDR Contact: 02/24/2020
Data Release Frequency: No Update Planned

Medical Waste Program List

To protect public health and safety and the environment from potential exposure to disease causing agents, the Environmental Health Division Medical Waste Program regulates the generation, handling, storage, treatment and disposal of medical waste throughout the County.

Date of Government Version: 09/26/2019
Date Data Arrived at EDR: 10/23/2019
Date Made Active in Reports: 12/13/2019
Number of Days to Update: 51

Source: Ventura County Resource Management Agency
Telephone: 805-654-2813
Last EDR Contact: 01/21/2020
Next Scheduled EDR Contact: 05/04/2020
Data Release Frequency: Quarterly

GOVERNMENT RECORDS SEARCHED / DATA CURRENCY TRACKING

Underground Tank Closed Sites List

Ventura County Operating Underground Storage Tank Sites (UST)/Underground Tank Closed Sites List.

Date of Government Version: 07/26/2019	Source: Environmental Health Division
Date Data Arrived at EDR: 09/09/2019	Telephone: 805-654-2813
Date Made Active in Reports: 10/31/2019	Last EDR Contact: 12/10/2019
Number of Days to Update: 52	Next Scheduled EDR Contact: 03/23/2020
	Data Release Frequency: Quarterly

YOLO COUNTY:

Underground Storage Tank Comprehensive Facility Report

Underground storage tank sites located in Yolo county.

Date of Government Version: 09/25/2019	Source: Yolo County Department of Health
Date Data Arrived at EDR: 10/01/2019	Telephone: 530-666-8646
Date Made Active in Reports: 10/31/2019	Last EDR Contact: 12/19/2019
Number of Days to Update: 30	Next Scheduled EDR Contact: 04/13/2020
	Data Release Frequency: Annually

YUBA COUNTY:

CUPA Facility List

CUPA facility listing for Yuba County.

Date of Government Version: 11/04/2019	Source: Yuba County Environmental Health Department
Date Data Arrived at EDR: 11/06/2019	Telephone: 530-749-7523
Date Made Active in Reports: 01/08/2020	Last EDR Contact: 01/27/2020
Number of Days to Update: 63	Next Scheduled EDR Contact: 05/11/2020
	Data Release Frequency: Varies

OTHER DATABASE(S)

Depending on the geographic area covered by this report, the data provided in these specialty databases may or may not be complete. For example, the existence of wetlands information data in a specific report does not mean that all wetlands in the area covered by the report are included. Moreover, the absence of any reported wetlands information does not necessarily mean that wetlands do not exist in the area covered by the report.

Oil/Gas Pipelines

Source: PennWell Corporation

Petroleum Bundle (Crude Oil, Refined Products, Petrochemicals, Gas Liquids (LPG/NGL), and Specialty Gases (Miscellaneous)) N = Natural Gas Bundle (Natural Gas, Gas Liquids (LPG/NGL), and Specialty Gases (Miscellaneous)). This map includes information copyrighted by PennWell Corporation. This information is provided on a best effort basis and PennWell Corporation does not guarantee its accuracy nor warrant its fitness for any particular purpose. Such information has been reprinted with the permission of PennWell.

Electric Power Transmission Line Data

Source: PennWell Corporation

This map includes information copyrighted by PennWell Corporation. This information is provided on a best effort basis and PennWell Corporation does not guarantee its accuracy nor warrant its fitness for any particular purpose. Such information has been reprinted with the permission of PennWell.

Sensitive Receptors: There are individuals deemed sensitive receptors due to their fragile immune systems and special sensitivity to environmental discharges. These sensitive receptors typically include the elderly, the sick, and children. While the location of all sensitive receptors cannot be determined, EDR indicates those buildings and facilities - schools, daycares, hospitals, medical centers, and nursing homes - where individuals who are sensitive receptors are likely to be located.

AHA Hospitals:

Source: American Hospital Association, Inc.

Telephone: 312-280-5991

The database includes a listing of hospitals based on the American Hospital Association's annual survey of hospitals.

GOVERNMENT RECORDS SEARCHED / DATA CURRENCY TRACKING

Medical Centers: Provider of Services Listing

Source: Centers for Medicare & Medicaid Services

Telephone: 410-786-3000

A listing of hospitals with Medicare provider number, produced by Centers of Medicare & Medicaid Services, a federal agency within the U.S. Department of Health and Human Services.

Nursing Homes

Source: National Institutes of Health

Telephone: 301-594-6248

Information on Medicare and Medicaid certified nursing homes in the United States.

Public Schools

Source: National Center for Education Statistics

Telephone: 202-502-7300

The National Center for Education Statistics' primary database on elementary and secondary public education in the United States. It is a comprehensive, annual, national statistical database of all public elementary and secondary schools and school districts, which contains data that are comparable across all states.

Private Schools

Source: National Center for Education Statistics

Telephone: 202-502-7300

The National Center for Education Statistics' primary database on private school locations in the United States.

Daycare Centers: Licensed Facilities

Source: Department of Social Services

Telephone: 916-657-4041

Flood Zone Data: This data was obtained from the Federal Emergency Management Agency (FEMA). It depicts 100-year and 500-year flood zones as defined by FEMA. It includes the National Flood Hazard Layer (NFHL) which incorporates Flood Insurance Rate Map (FIRM) data and Q3 data from FEMA in areas not covered by NFHL.

Source: FEMA

Telephone: 877-336-2627

Date of Government Version: 2003, 2015

NWI: National Wetlands Inventory. This data, available in select counties across the country, was obtained by EDR in 2002, 2005 and 2010 from the U.S. Fish and Wildlife Service.

State Wetlands Data: Wetland Inventory

Source: Department of Fish & Game

Telephone: 916-445-0411

STREET AND ADDRESS INFORMATION

© 2015 TomTom North America, Inc. All rights reserved. This material is proprietary and the subject of copyright protection and other intellectual property rights owned by or licensed to Tele Atlas North America, Inc. The use of this material is subject to the terms of a license agreement. You will be held liable for any unauthorized copying or disclosure of this material.

Appendix F
Local and Regional Regulatory Records



Leighton

Robert Hansen

From: Robert Hansen
Sent: Wednesday, January 29, 2020 3:11 PM
To: 'ChatsworthFileRoom@dtsc.ca.gov'
Subject: Records Search Request / Riverside County Parcels

Please complete a search for records for the following parcels, and notify us of the search results.

All APNs below are Riverside County (Temecula Area)

Main Parcels

909-370-050

909-120-006

Small Parcels / East Side

909-120-044, -056

Large Parcels / East Side

909-120-016, -021, -040, -051, -055

909-740-004, - 005

Rob Hansen

Associate Env. Geologist

ofc main – (909) 527-8782

cell – (909) 202-1662

10532 Acacia Street, Suite B-6

Rancho Cucamonga, CA 91730

Leighton

Solutions You Can Build On

Geotechnical – Environmental- Materials Testing & Construction Inspection



Department of Toxic Substances Control

Jared Blumenfeld
Secretary for
Environmental Protection

Meredith Williams, Ph.D.
Acting Director
9211 Oakdale Avenue
Chatsworth, California 91311

Gavin Newsom
Governor

January 31, 2020

Mr. Robert Hansen
Leighton Group
10532 Acacia Street, Suite B-6
Rancho Cucamonga, CA 91730

APNs: 909-370-050, 909-120-006, 909-120-044, 909-120-056, 909-120-016, 909-120-021, 909-120-040, 909-120-051, 909-120-055, 909-740-004, 909-740-005

PR3-012920-07

Dear Mr. Hansen:

We have received your Public Records Act Request for records from the Department of Toxic Substances Control.

After a thorough review of our files we have found that no such records exist at this office pertaining to the sites/facilities referenced above.

We would also like to inform you about Envirostor, a database that provides information and documents on over 5,000 DTSC cleanup sites. Envirostor can be accessed at: <http://www.envirostor.dtsc.ca.gov/public>. Also, a computer is available in the Central Files of each DTSC Regional Office for use by community members to view Envirostor.

If you have any questions or would like further information regarding your request, please contact me at (818) 717-6521.

Sincerely,

Robert Hardison /SA
Regional Records Coordinator

Robert Hansen

From: Robert Hansen
Sent: Wednesday, January 29, 2020 3:12 PM
To: 'Jone.Barrio@dtsc.ca.gov'
Cc: 'Johnson, Julie@DTSC'
Subject: Records Search Request / Riverside County Parcels

Please complete a search for records for the following parcels, and notify us of the search results.

All APNs below are Riverside County (Temecula Area)

Main Parcels

909-370-050
909-120-006

Small Parcels / East Side

909-120-044, -056

Large Parcels / East Side

909-120-016, -021, -040, -051, -055
909-740-004, - 005

Rob Hansen

Associate Env. Geologist

ofc main – (909) 527-8782
cell – (909) 202-1662
10532 Acacia Street, Suite B-6
Rancho Cucamonga, CA 91730

Leighton

Solutions You Can Build On

Geotechnical – Environmental- Materials Testing & Construction Inspection



Jared Blumenfeld
Secretary for
Environmental Protection



Department of Toxic Substances Control

Meredith Williams, Acting Director
5796 Corporate Avenue
Cypress, California 90630



Gavin Newsom
Governor

February 4, 2020

Mr. Rob Hansen
Leighton
Rancho Cucamonga
rhansen@leightongroup.com

Various Sites:

PR4-013120-04

Dear: Mr. Hansen:

We have received your Public Records Act Request (PRAR) for records from Department of Toxic Substances Control (DTSC).

After a thorough review of our files we have found that, no documents/records exist at this office pertaining to the sites/facilities referenced above/below.

N/R: See Attached >

We would like to inform you about Envirostor, DTSC's database that provides information and documents on over 5,000 DTSC cleanup sites. Envirostor can be accessed at: <http://www.envirostor.dtsc.ca.gov/public>.

Please begin using our file room address email to request records. All future DTSC requests PRAR's (Public Records Act Requests) are to be emailed to: CypressFileRoom@dtsc.ca.gov and if needed, please continue to fax all requests to (714)484-5318.

If you have any questions, would like further information regarding your request, please contact our Regional Records Coordinator at (714) 484-5336 or jone.barrio@dtsc.ca.gov.

Sincerely,

Jone Barrio

Jone Barrio
Regional Records Coordinator
DTSC-Cypress Administrative Services

Barrio, Jone@DTSC

From: Robert Hansen <rhansen@leightongroup.com>
Sent: Wednesday, January 29, 2020 3:12 PM
To: Barrio, Jone@DTSC
Cc: Johnson, Julie@DTSC
Subject: Records Search Request / Riverside County Parcels

Please complete a search for records for the following parcels, and notify us of the search results.

All APNs below are Riverside County (Temecula Area)

Main Parcels

909-370-050

909-120-006

) N/R for all

Small Parcels / East Side

909-120-044, -056

Large Parcels / East Side

909-120-016, -021, -040, -051, -055

909-740-004, - 005

} N/R

Rob Hansen

Associate Env. Geologist

ofc main – (909) 527-8782

cell – (909) 202-1662

10532 Acacia Street, Suite B-6

Rancho Cucamonga, CA 91730

Leighton

Solutions You Can Build On

Geotechnical – Environmental- Materials Testing & Construction Inspection

||

DEPARTMENT OF TOXIC
SUBSTANCES CONTROL
DEPARTMENT OF TOXIC

JAN 30 2020

DATE RECEIVED
CYPRESS OFFICE
DATE RECEIVED
CYPRESS OFFICE

||

Robert Hansen

From: Lorch, Leah@Waterboards <Leah.Lorch@Waterboards.ca.gov>
Sent: Friday, February 7, 2020 9:37 AM
To: Robert Hansen
Subject: RE: Records Search Request

Good Morning Rob,

I am only able to look up the APN's in one database and no records were found. If you had an address or a map location I could do an additional search.

Thank you,

Leah Lorch
Office Technician (T)
Public Records Coordinator
San Diego Regional Water Quality Control Board
2375 Northside Drive, Suite 100
San Diego, CA 92108
(619) 516-1993



From: Robert Hansen <rhansen@leightongroup.com>
Sent: Wednesday, January 29, 2020 3:18 PM
To: RB9_Records, WB@Waterboards <rb9_records@waterboards.ca.gov>
Subject: Records Search Request

EXTERNAL:

Please complete a search for records for the following parcels, and notify us of the search results.

All APNs below are Riverside County (Temecula Area). Thank you.

Main Parcels

909-370-050
909-120-006

Small Parcels / East Side

909-120-044, -056

Large Parcels / East Side

909-120-016, -021, -040, -051, -055
909-740-004, - 005

Rob Hansen

Associate Env. Geologist

ofc main – (909) 527-8782

cell – (909) 202-1662

10532 Acacia Street, Suite B-6

Rancho Cucamonga, CA 91730

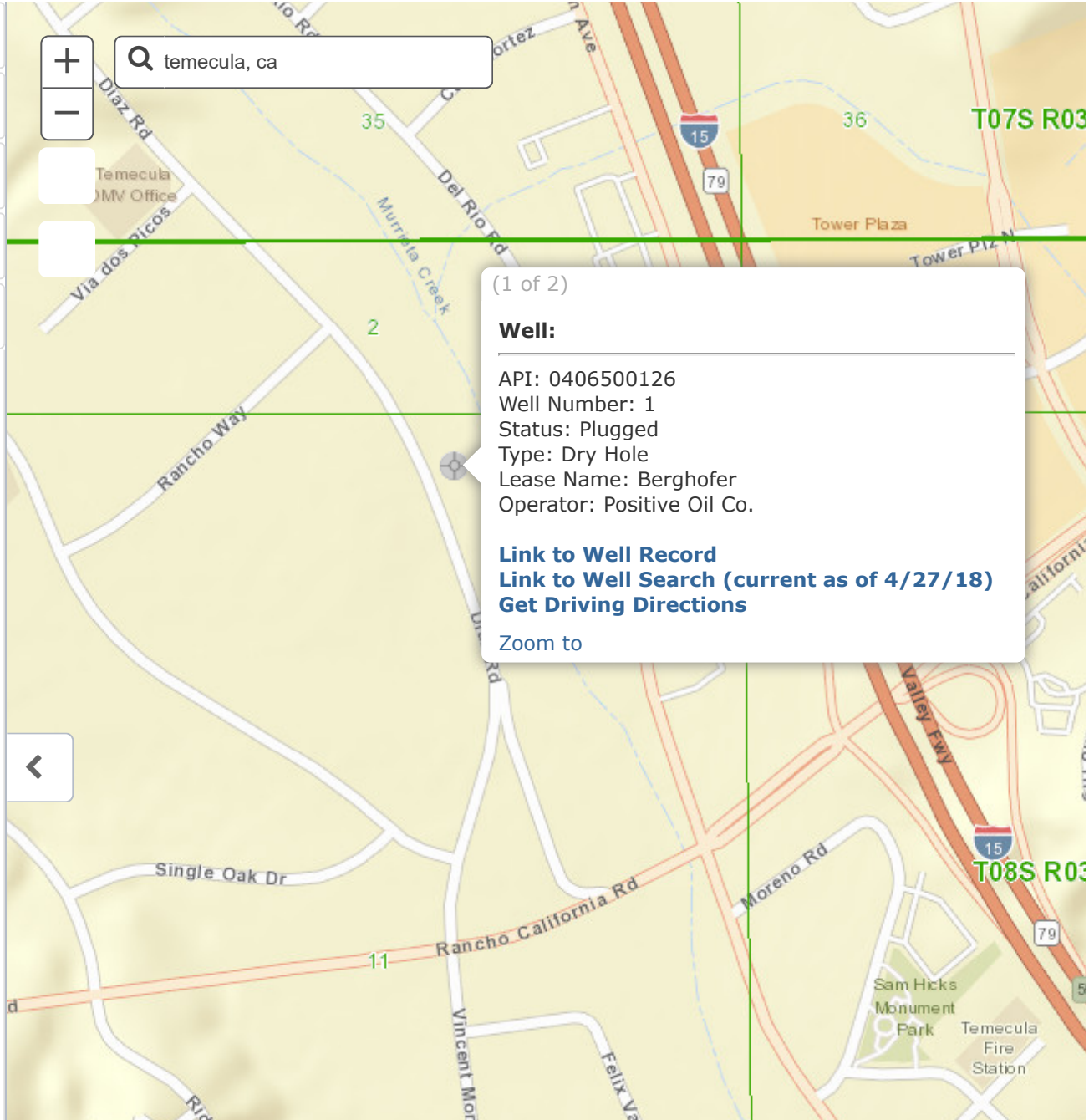
Leighton

Solutions You Can Build On

Geotechnical – Environmental- Materials Testing & Construction Inspection



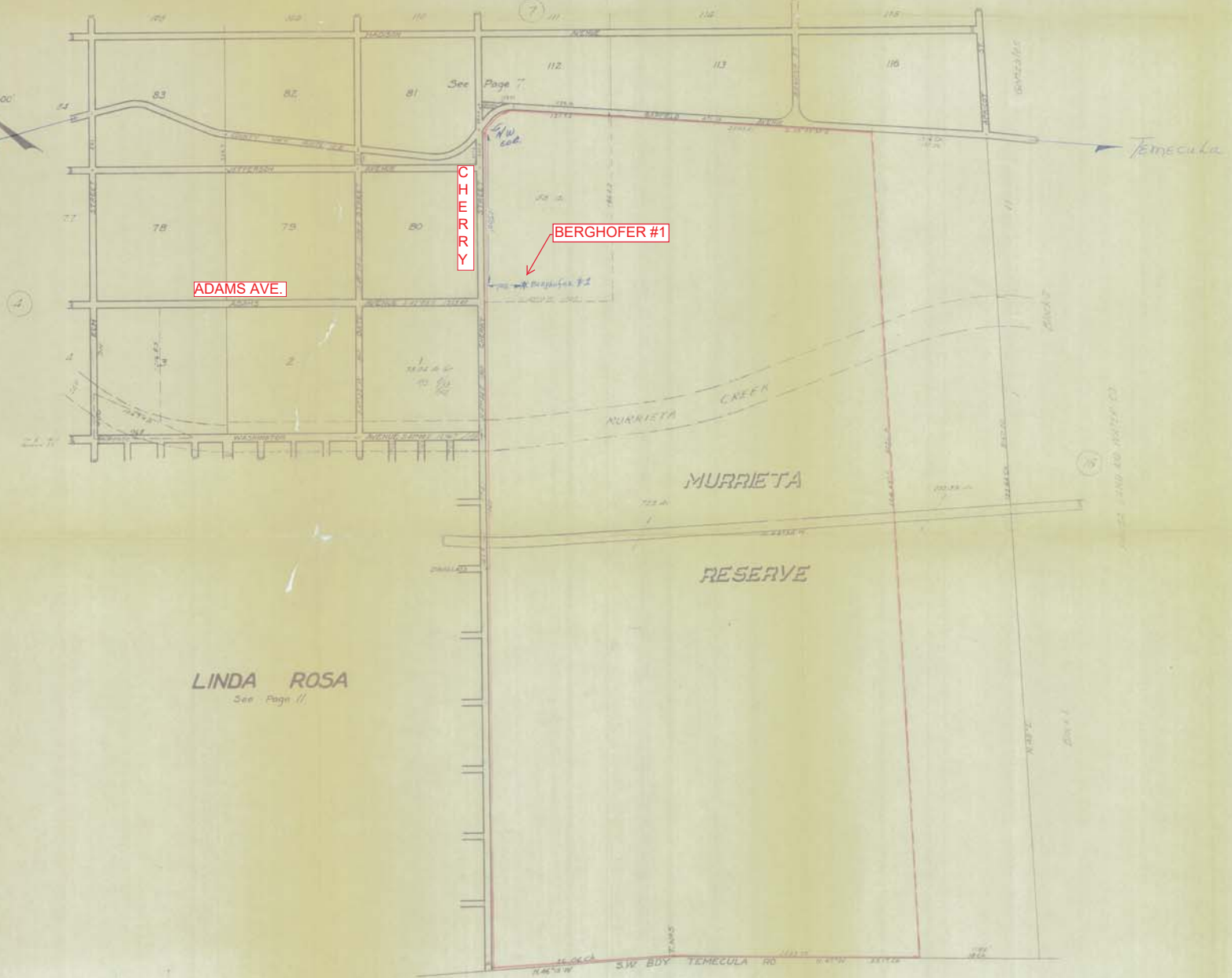
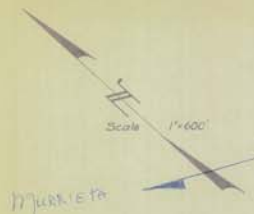
- ▼ Well Status and Well Type Filter
- ▼ Search
- ▼ * Zoom to Field
- ▼ ↗ Measurement
- ^ ☰ Layers
- ▶ Notice and Permit
- ▼ Well
 - ▶ Well
 - ▶ Geothermal Well
 - ☐ EPA Well for Aquifer Exemption Review
- ▼ Facility
 - ▶ Tank
 - ▶ Pit/Sump
 - ▶ Setting
 - ▶ Facility Boundary (non-wellstar)
- ▶ Underground Gas Storage
- ▶ Well Stimulation
- ▶ TR26 Onshore Seep Count
- ▶ Oil/Gas Field
- ▶ CalGEM District



TEMECULA RANCHO

20-12

Temecula, Calif.
Murrieta



ADAMS AVE.

COLUMBIA

BERGHOFFER #1

MURRIETA

RESERVE

LINDA ROSA
See Page 11

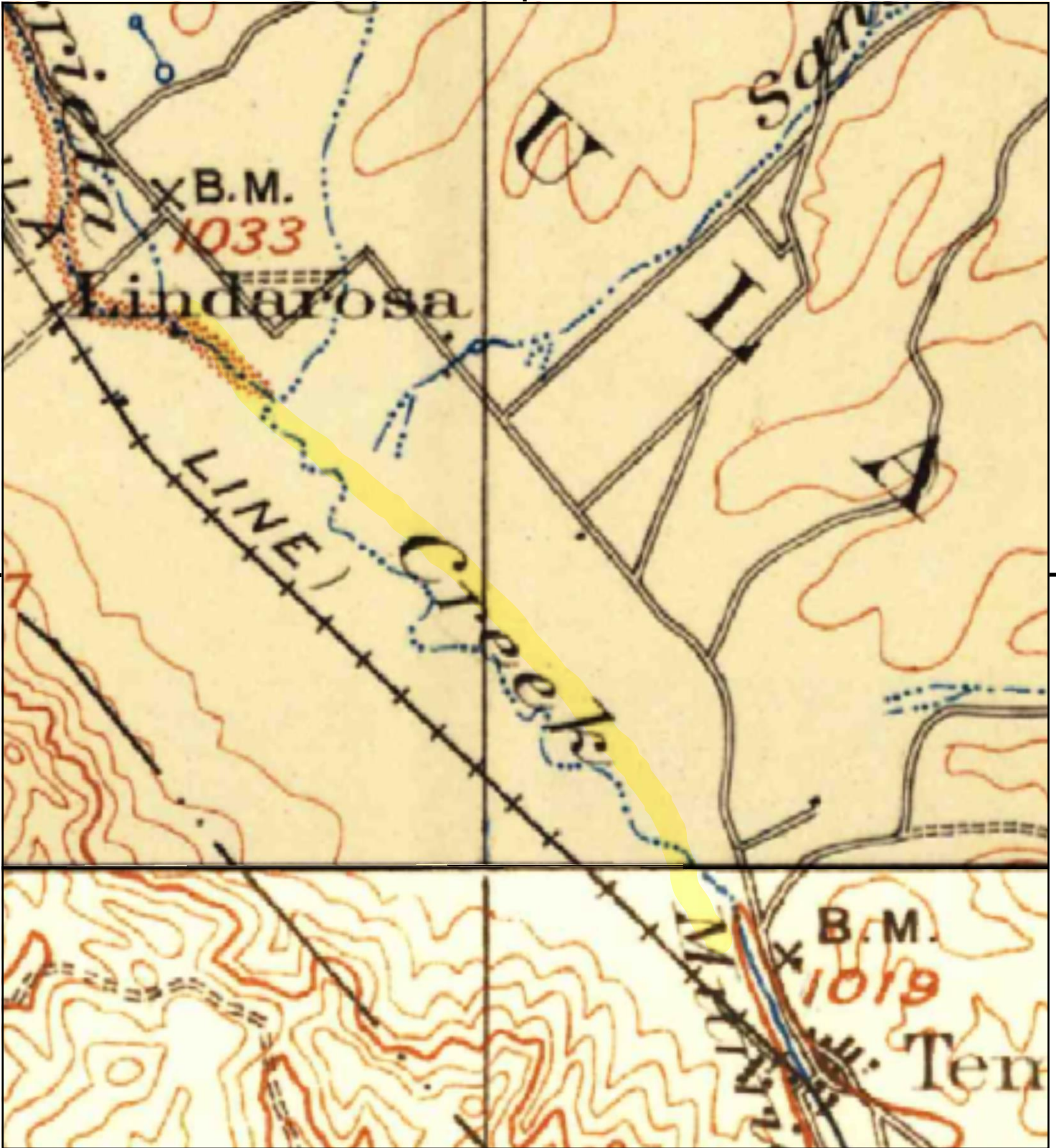
TEMECULA LAND & WATER CO.

Assessment Map 20-12
Temecula, Calif.

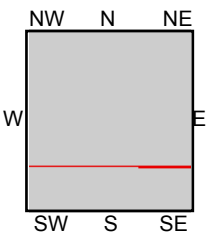
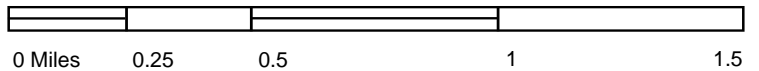
Appendix G
Historical Research Documentation



Leighton



This report includes information from the following map sheet(s).



TP, Elsinore, 1901, 30-minute
S, San Luis Rey, 1901, 30-minute

SITE NAME: Diaz Road Expansion
ADDRESS: Diaz Road Betw. Rancho California Rd & Temecula, CA 92590
CLIENT: Leighton Consulting





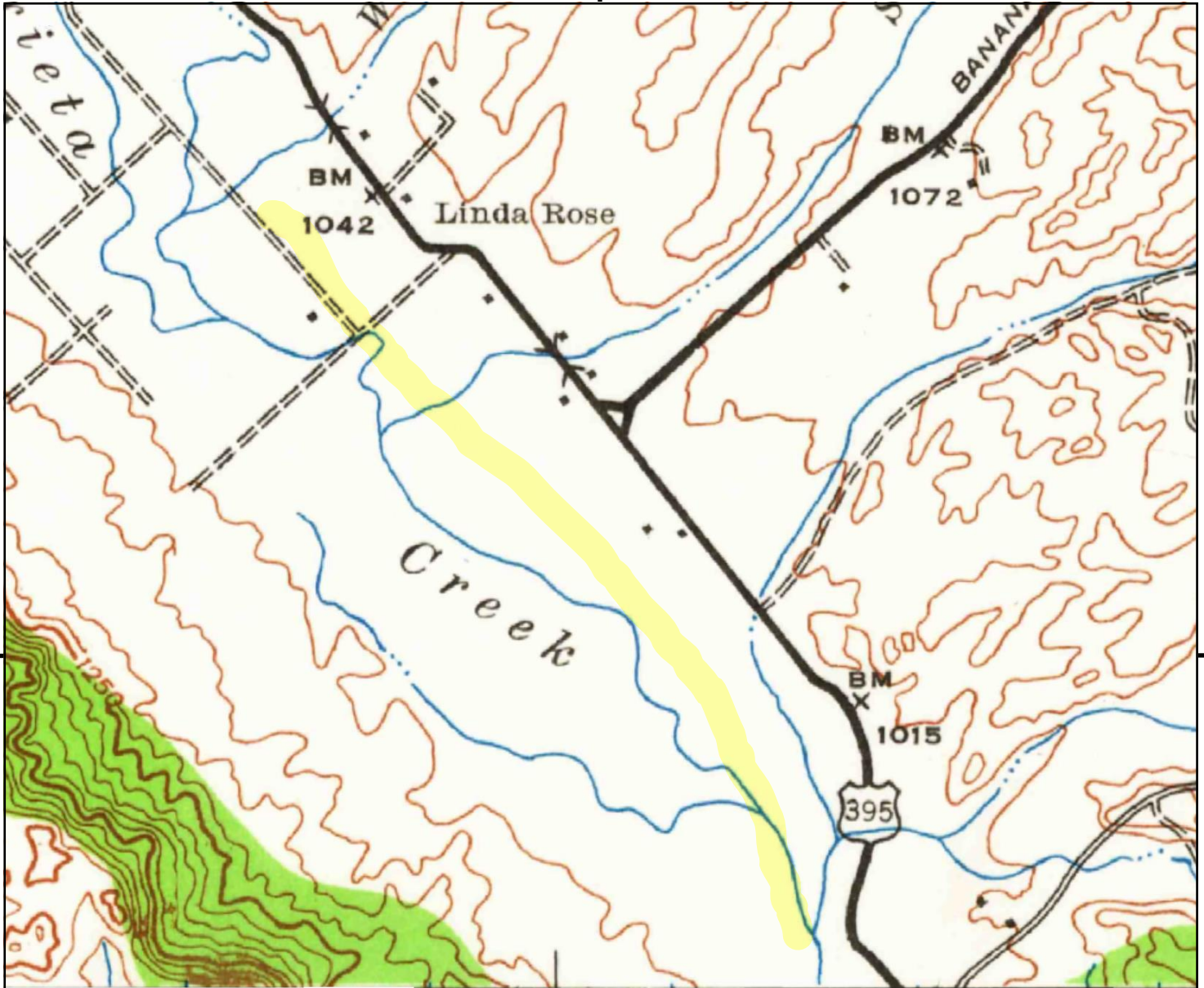
INQUIRY #: 5951828.4

YEAR: 1938

_____ = 1000'

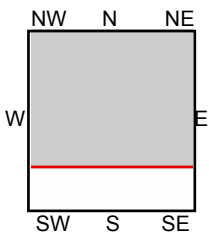
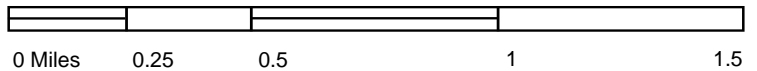


Subject boundary not shown because it exceeds image extent or image is not georeferenced.



UNMAPPED	UNMAPPED	UNMAPPED	UNMAPPED	UNMAPPED	UNMAPPED
UNMAPPED	UNMAPPED	UNMAPPED	UNMAPPED	UNMAPPED	UNMAPPED
UNMAPPED	UNMAPPED	UNMAPPED	UNMAPPED	UNMAPPED	UNMAPPED

This report includes information from the following map sheet(s).



TP, Murrieta, 1942, 15-minute

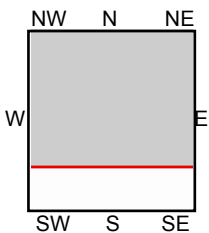
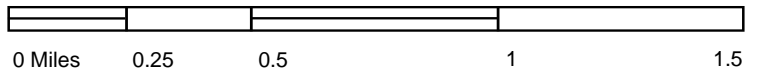
SITE NAME: Diaz Road Expansion
 ADDRESS: Diaz Road Betw. Rancho California Rd & Temecula, CA 92590
 CLIENT: Leighton Consulting





UNMAPPED	UNMAPPED	UNMAPPED	UNMAPPED	UNMAPPED	UNMAPPED
UNMAPPED	UNMAPPED	UNMAPPED	UNMAPPED	UNMAPPED	UNMAPPED
UNMAPPED	UNMAPPED	UNMAPPED	UNMAPPED	UNMAPPED	UNMAPPED

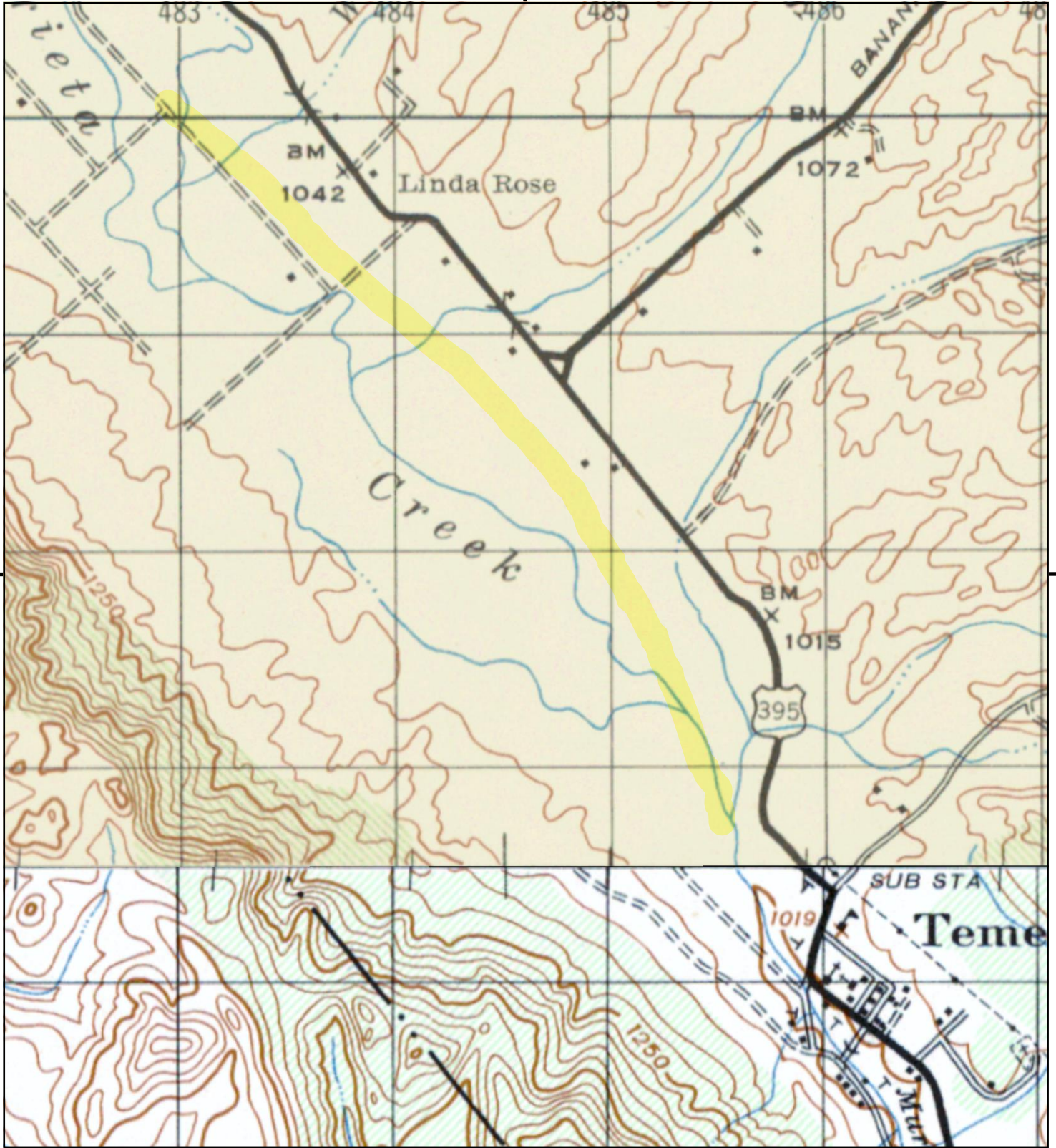
This report includes information from the following map sheet(s).



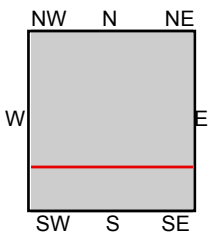
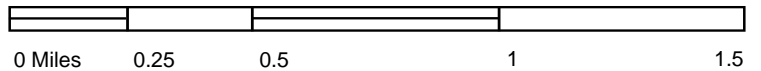
TP, Murrieta, 1943, 15-minute

SITE NAME: Diaz Road Expansion
ADDRESS: Diaz Road Betw. Rancho California Rd & Temecula, CA 92590
CLIENT: Leighton Consulting






This report includes information from the following map sheet(s).



TP, MURRIETA, 1947, 15-minute
S, TEMECULA, 1947, 15-minute

SITE NAME: Diaz Road Expansion
ADDRESS: Diaz Road Betw. Rancho California Rd & Temecula, CA 92590
CLIENT: Leighton Consulting





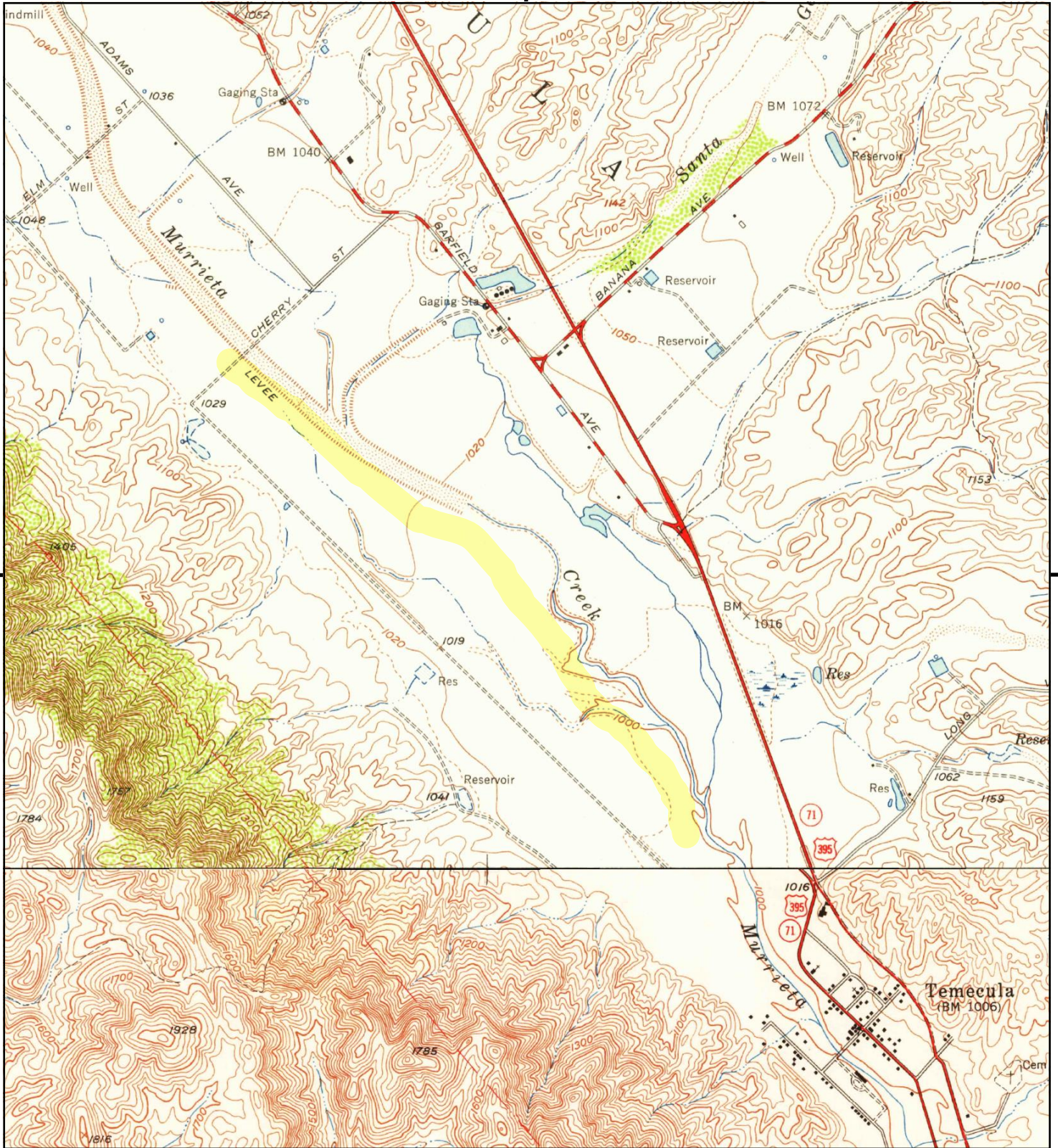
INQUIRY #: 5951828.4

YEAR: 1949

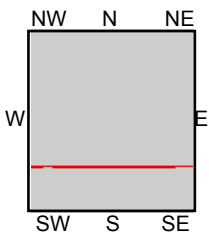
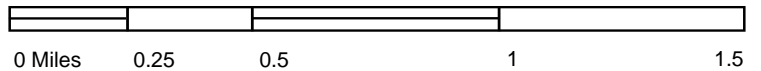
— = 1000'



Subject boundary not shown because it exceeds image extent or image is not georeferenced.




This report includes information from the following map sheet(s).



TP, Murrieta, 1953, 7.5-minute
S, Temecula, 1950, 7.5-minute

SITE NAME: Diaz Road Expansion
ADDRESS: Diaz Road Betw. Rancho California Rd & Temecula, CA 92590
CLIENT: Leighton Consulting





INQUIRY #: 5951828.4


YEAR: 1953

— = 1000'



Subject boundary not shown because it exceeds image extent or image is not georeferenced.

AX M




INQUIRY #: 5951828.4

YEAR: 1961

— = 1000'



Subject boundary not shown because it exceeds image extent or image is not georeferenced.



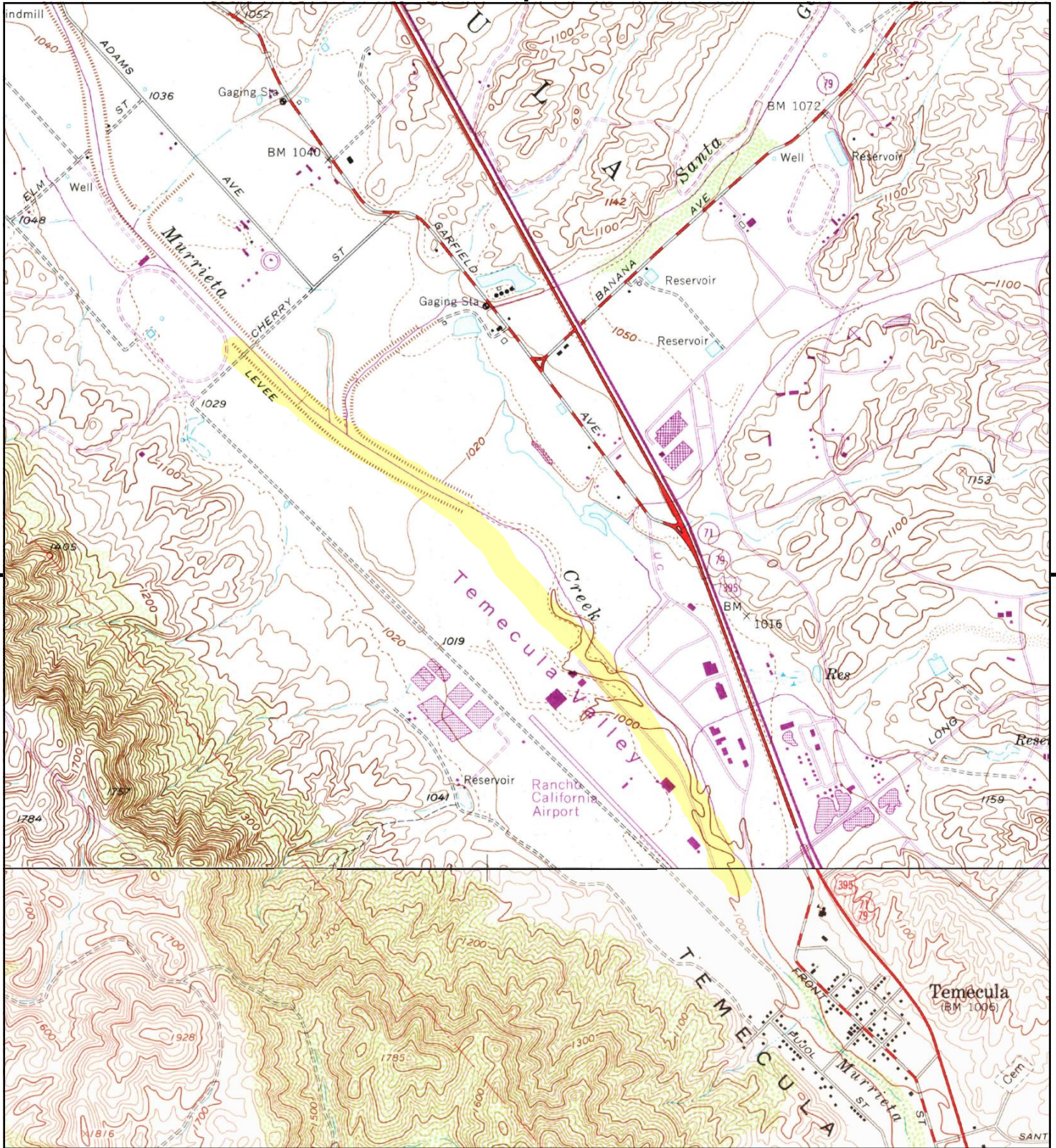
INQUIRY #: 5951828.4

YEAR: 1967

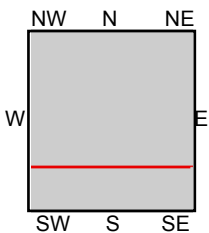
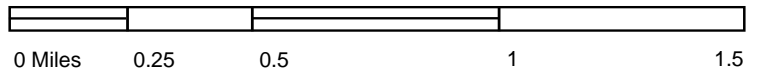
_____ = 1000'



Subject boundary not shown because it exceeds image extent or image is not georeferenced.



This report includes information from the following map sheet(s).



TP, Murrieta, 1973, 7.5-minute
S, Temecula, 1968, 7.5-minute

SITE NAME: Diaz Road Expansion
ADDRESS: Diaz Road Betw. Rancho California Rd & Temecula, CA 92590
CLIENT: Leighton Consulting



16 06065 278-№- 71



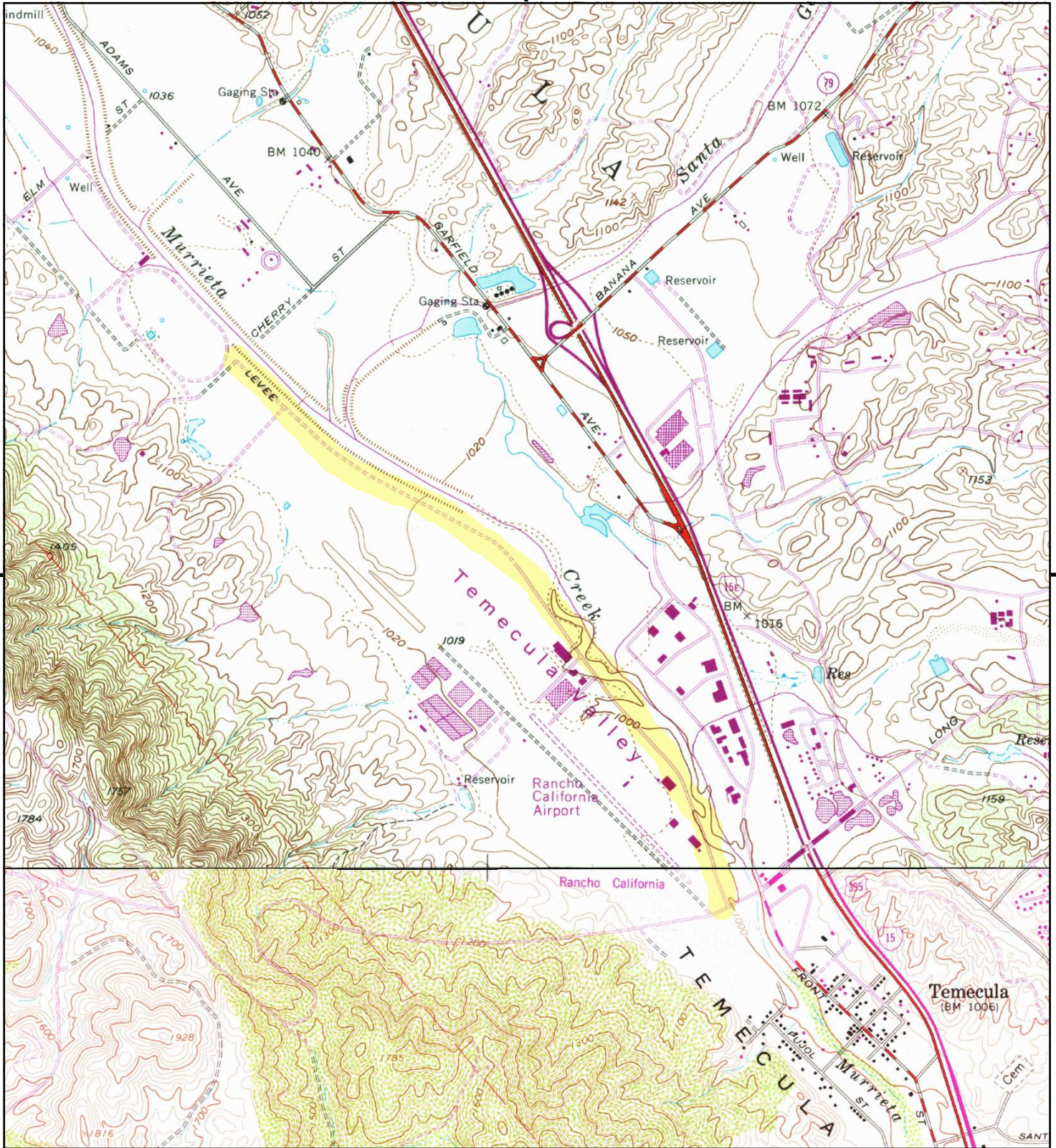
INQUIRY #: 5951828.4

YEAR: 1978

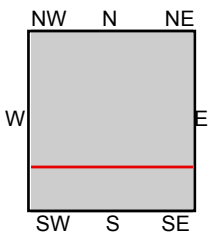
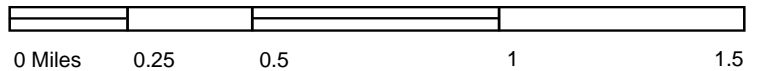
— = 1000'



Subject boundary not shown because it exceeds image extent or image is not georeferenced.



This report includes information from the following map sheet(s).



TP, Murrieta, 1979, 7.5-minute
S, Temecula, 1975, 7.5-minute

SITE NAME: Diaz Road Expansion
ADDRESS: Diaz Road Betw. Rancho California Rd & Temecula, CA 92590
CLIENT: Leighton Consulting





INQUIRY #: 5951828.4

YEAR: 1985

— = 1000'



Subject boundary not shown because it exceeds image extent or image is not georeferenced.



INQUIRY #: 5951828.4
YEAR: 1989
= 1000'



Subject boundary not shown because it exceeds image extent or image is not georeferenced.



INQUIRY #: 5951828.4

YEAR: 1996

— = 1000'



Subject boundary not shown because it exceeds image extent or image is not georeferenced.



INQUIRY #: 5951828.4

YEAR: 2002

— = 1000'



Subject boundary not shown because it exceeds image extent or image is not georeferenced.



INQUIRY #: 5951828.4

YEAR: 2005

— = 1000'



Subject boundary not shown because it exceeds image extent or image is not georeferenced.



INQUIRY #: 5951828.4

YEAR: 2009

— = 1000'



Subject boundary not shown because it exceeds image extent or image is not georeferenced.



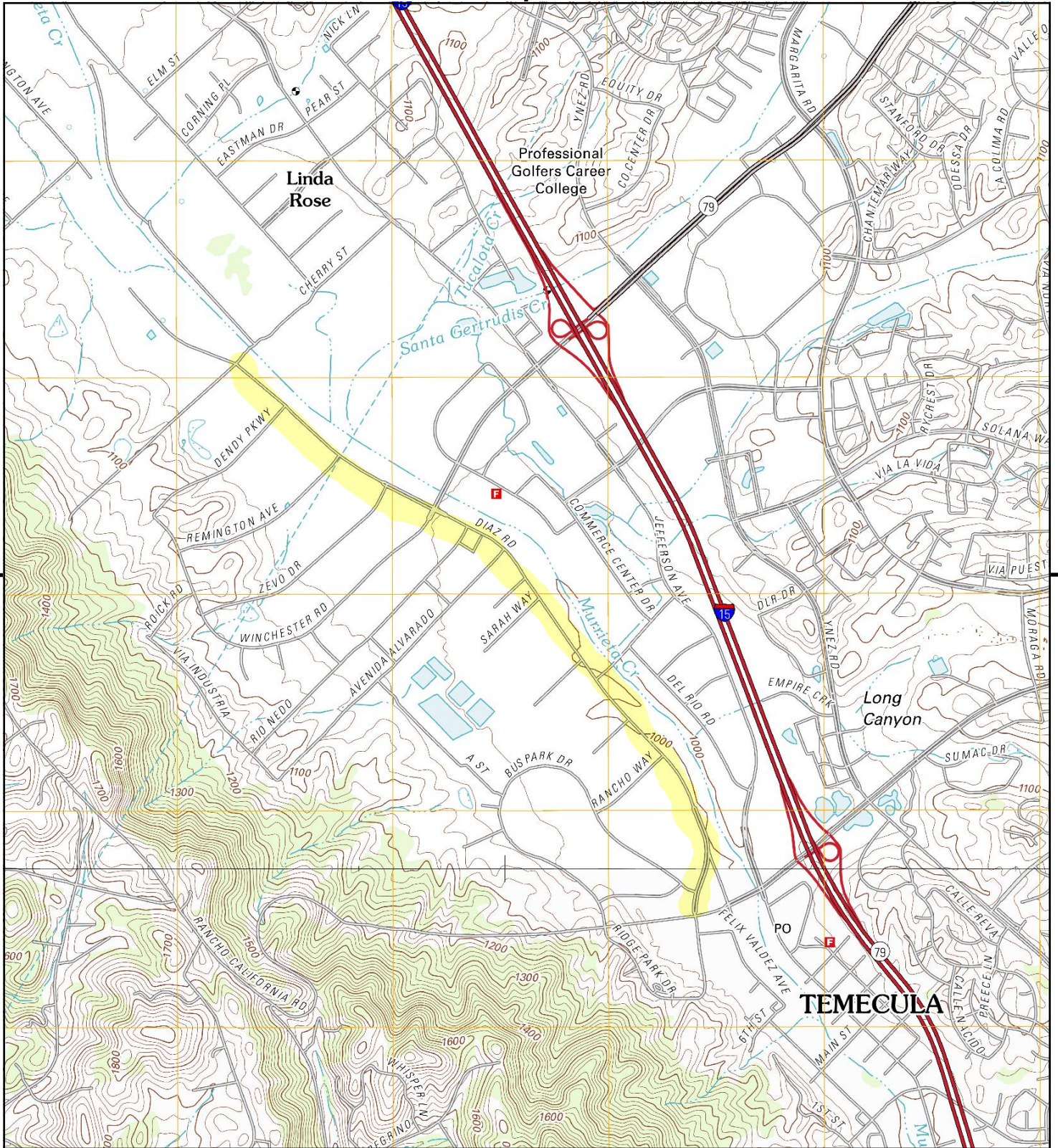
INQUIRY #: 5951828.4

YEAR: 2012

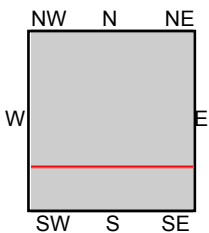
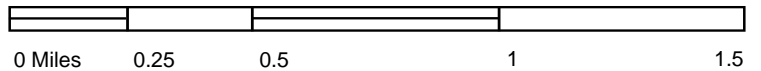
— = 1000'



Subject boundary not shown because it exceeds image extent or image is not georeferenced.



This report includes information from the following map sheet(s).



TP, Murrieta, 2012, 7.5-minute
S, Temecula, 2012, 7.5-minute

SITE NAME: Diaz Road Expansion
ADDRESS: Diaz Road Betw. Rancho California Rd & Temecula, CA 92590
CLIENT: Leighton Consulting





INQUIRY #: 5951828.4

YEAR: 2016

1" = 1000'



Subject boundary not shown because it exceeds image extent or image is not georeferenced.

Certified Sanborn® Map Report

01/28/20

Site Name:

Diaz Road Expansion
Diaz Road Betw. Rancho Calif
Temecula, CA 92590
EDR Inquiry # 5951828.2

Client Name:

Leighton Consulting
17781 Cowan
Irvine, CA 92614
Contact: Robert Hansen



The Sanborn Library has been searched by EDR and maps covering the target property location as provided by Leighton Consulting were identified for the years listed below. The Sanborn Library is the largest, most complete collection of fire insurance maps. The collection includes maps from Sanborn, Bromley, Perris & Browne, Hopkins, Barlow, and others. Only Environmental Data Resources Inc. (EDR) is authorized to grant rights for commercial reproduction of maps by the Sanborn Library LLC, the copyright holder for the collection. Results can be authenticated by visiting www.edrnet.com/sanborn.

The Sanborn Library is continually enhanced with newly identified map archives. This report accesses all maps in the collection as of the day this report was generated.

Certified Sanborn Results:

Certification # 8E28-4AC9-8328
PO # N/A
Project 12502.002

UNMAPPED PROPERTY

This report certifies that the complete holdings of the Sanborn Library, LLC collection have been searched based on client supplied target property information, and fire insurance maps covering the target property were not found.



Sanborn® Library search results

Certification #: 8E28-4AC9-8328

The Sanborn Library includes more than 1.2 million fire insurance maps from Sanborn, Bromley, Perris & Browne, Hopkins, Barlow and others which track historical property usage in approximately 12,000 American cities and towns. Collections searched:

- Library of Congress
- University Publications of America
- EDR Private Collection

The Sanborn Library LLC Since 1866™

Limited Permission To Make Copies

Leighton Consulting (the client) is permitted to make up to FIVE photocopies of this Sanborn Map transmittal and each fire insurance map accompanying this report solely for the limited use of its customer. No one other than the client is authorized to make copies. Upon request made directly to an EDR Account Executive, the client may be permitted to make a limited number of additional photocopies. This permission is conditioned upon compliance by the client, its customer and their agents with EDR's copyright policy; a copy of which is available upon request.

Disclaimer - Copyright and Trademark Notice

This Report contains certain information obtained from a variety of public and other sources reasonably available to Environmental Data Resources, Inc. It cannot be concluded from this Report that coverage information for the target and surrounding properties does not exist from other sources. NO WARRANTY EXPRESSED OR IMPLIED, IS MADE WHATSOEVER IN CONNECTION WITH THIS REPORT. ENVIRONMENTAL DATA RESOURCES, INC. SPECIFICALLY DISCLAIMS THE MAKING OF ANY SUCH WARRANTIES, INCLUDING WITHOUT LIMITATION, MERCHANTABILITY OR FITNESS FOR A PARTICULAR USE OR PURPOSE. ALL RISK IS ASSUMED BY THE USER. IN NO EVENT SHALL ENVIRONMENTAL DATA RESOURCES, INC. BE LIABLE TO ANYONE, WHETHER ARISING OUT OF ERRORS OR OMISSIONS, NEGLIGENCE, ACCIDENT OR ANY OTHER CAUSE, FOR ANY LOSS OF DAMAGE, INCLUDING, WITHOUT LIMITATION, SPECIAL, INCIDENTAL, CONSEQUENTIAL, OR EXEMPLARY DAMAGES. ANY LIABILITY ON THE PART OF ENVIRONMENTAL DATA RESOURCES, INC. IS STRICTLY LIMITED TO A REFUND OF THE AMOUNT PAID FOR THIS REPORT. Purchaser accepts this Report "AS IS". Any analyses, estimates, ratings, environmental risk levels or risk codes provided in this Report are provided for illustrative purposes only, and are not intended to provide, nor should they be interpreted as providing any facts regarding, or prediction or forecast of, any environmental risk for any property. Only a Phase I Environmental Site Assessment performed by an environmental professional can provide information regarding the environmental risk for any property. Additionally, the information provided in this Report is not to be construed as legal advice. Copyright 2020 by Environmental Data Resources, Inc. All rights reserved. Reproduction in any media or format, in whole or in part, of any report or map of Environmental Data Resources, Inc., or its affiliates, is prohibited without prior written permission.

EDR and its logos (including Sanborn and Sanborn Map) are trademarks of Environmental Data Resources, Inc. or its affiliates. All other trademarks used herein are the property of their respective owners.

Appendix H
GBA Geoenvironmental Report



Leighton

Important Information about This

Geoenvironmental Report

Geoenvironmental studies are commissioned to gain information about environmental conditions on and beneath the surface of a site. The more comprehensive the study, the more reliable the assessment is likely to be. But remember: Any such assessment is to a greater or lesser extent based on professional opinions about conditions that cannot be seen or tested. Accordingly, no matter how many data are developed, risks created by unanticipated conditions will always remain. *Have realistic expectations.* Work with your geoenvironmental consultant to manage known and unknown risks. Part of that process should already have been accomplished, through the risk allocation provisions you and your geoenvironmental professional discussed and included in your contract's general terms and conditions. This document is intended to explain some of the concepts that may be included in your agreement, and to pass along information and suggestions to help you manage your risk.

Beware of Change; Keep Your Geoenvironmental Professional Advised

The design of a geoenvironmental study considers a variety of factors that are subject to change. Changes can undermine the applicability of a report's findings, conclusions, and recommendations. *Advise your geoenvironmental professional about any changes you become aware of.* Geoenvironmental professionals cannot accept responsibility or liability for problems that occur because a report fails to consider conditions that did not exist when the study was designed. Ask your geoenvironmental professional about the types of changes you should be particularly alert to. Some of the most common include:

- modification of the proposed development or ownership group,
- sale or other property transfer,
- replacement of or additions to the financing entity,

- amendment of existing regulations or introduction of new ones, or
- changes in the use or condition of adjacent property.

Should you become aware of any change, *do not rely on a geoenvironmental report.* Advise your geoenvironmental professional immediately; follow the professional's advice.

Recognize the Impact of Time

A geoenvironmental professional's findings, recommendations, and conclusions cannot remain valid indefinitely. The more time that passes, the more likely it is that important latent changes will occur. *Do not rely on a geoenvironmental report if too much time has elapsed since it was completed.* Ask your environmental professional to define "too much time." In the case of Phase I Environmental Site Assessments (ESAs), for example, more than 180 days after submission is generally considered "too much."

Prepare To Deal with Unanticipated Conditions

The findings, recommendations, and conclusions of a Phase I ESA report typically are based on a review of historical information, interviews, a site "walkover," and other forms of noninvasive research. When site subsurface conditions are not sampled in any way, the risk of unanticipated conditions is higher than it would otherwise be.

While borings, installation of monitoring wells, and similar invasive test methods can help reduce the risk of unanticipated conditions, *do not overvalue the effectiveness of testing.* Testing provides information about actual conditions only at the precise locations where samples are taken, and only when they are taken. Your geoenvironmental

professional has applied that specific information to develop a general opinion about environmental conditions. *Actual conditions in areas not sampled may differ (sometimes sharply) from those predicted in a report.* For example, a site may contain an unregistered underground storage tank that shows no surface trace of its existence. *Even conditions in areas that were tested can change, sometimes suddenly, due to any number of events, not the least of which include occurrences at adjacent sites.* Recognize, too, that *even some conditions in tested areas may go undiscovered*, because the tests or analytical methods used were designed to detect only those conditions assumed to exist.

Manage your risks by retaining your geoenvironmental professional to work with you as the project proceeds. Establish a contingency fund or other means to enable your geoenvironmental professional to respond rapidly, in order to limit the impact of unforeseen conditions. And to help prevent any misunderstanding, identify those empowered to authorize changes and the administrative procedures that should be followed.

Do Not Permit Any Other Party To Rely on the Report

Geoenvironmental professionals design their studies and prepare their reports to meet the specific needs of the clients who retain them, in light of the risk management methods that the client and geoenvironmental professional agree to, and the statutory, regulatory, or other requirements that apply. The study designed for a developer may differ sharply from one designed for a lender, insurer, public agency...or even another developer. *Unless the report specifically states otherwise, it was developed for you and only you.* Do not unilaterally permit any other party to rely on it. The report and the study underlying it may not be adequate for another party's needs, and you could be held liable for shortcomings your geoenvironmental professional was powerless to prevent or anticipate. Inform your geoenvironmental professional when you know or expect that someone else—a third-party—will want to use or rely on the report. *Do not permit third-party use or reliance until you first confer with the geoenvironmental professional who prepared the report.* Additional testing, analysis, or study may be required and, in any event, appropriate terms and conditions should be agreed to so both you and your geoenvironmental professional are protected from third-party risks. *Any party who relies on a geoenvironmental report without the express written permission of the professional who prepared it and the client for whom it was prepared may be solely liable for any problems that arise.*

Avoid Misinterpretation of the Report

Design professionals and other parties may want to rely on the report in developing plans and specifications. They need to be advised, in writing, that their needs may not have been considered when the study's scope was developed, and, even if their needs were considered, they might misinterpret geoenvironmental findings, conclusions, and recommendations. *Commission your geoenvironmental professional to explain pertinent elements of the report to others who are permitted to rely on it, and to review any plans, specifications or other instruments of professional service that incorporate any of the report's findings, conclusions, or recommendations.* Your geoenvironmental professional has the best understanding of the issues involved, including the fundamental assumptions that underpinned the study's scope.

Give Contractors Access to the Report

Reduce the risk of delays, claims, and disputes by giving contractors access to the full report, *providing that it is accompanied by a letter of transmittal that can protect you* by making it unquestionably clear that: 1) the study was not conducted and the report was not prepared for purposes of bid development, and 2) the findings, conclusions, and recommendations included in the report are based on a variety of opinions, inferences, and assumptions and are subject to interpretation. Use the letter to also advise contractors to consult with your geoenvironmental professional to obtain clarifications, interpretations, and guidance (a fee may be required for this service), and that—in any event—they should conduct additional studies to obtain the specific type and extent of information each prefers for preparing a bid or cost estimate. Providing access to the full report, with the appropriate caveats, helps prevent formation of adversarial attitudes and claims of concealed or differing conditions. If a contractor elects to ignore the warnings and advice in the letter of transmittal, it would do so at its own risk. Your geoenvironmental professional should be able to help you prepare an effective letter.

Do Not Separate Documentation from the Report

Geoenvironmental reports often include supplemental documentation, such as maps and copies of regulatory files, permits, registrations, citations, and correspondence with regulatory agencies. If subsurface explorations were performed, the report may contain final boring logs and copies of laboratory data. If remediation activities occurred on site, the report may include: copies of daily field reports; waste manifests; and information about the disturbance of subsurface materials, the type and thickness of any fill placed on site, and fill placement practices, among other types of documentation. *Do not separate supplemental documentation from the report. Do not, and do not permit any other party to redraw or modify any of the supplemental documentation for incorporation into other professionals' instruments of service.*

Understand the Role of Standards

Unless they are incorporated into statutes or regulations, standard practices and standard guides developed by the American Society for Testing and Materials (ASTM) and other recognized standards-developing organizations (SDOs) are little more than aspirational methods agreed to by a consensus of a committee. The committees that develop standards may not comprise those best-qualified to establish methods and, no matter what, no standard method can possibly consider the infinite client- and project-specific variables that fly in the face of the theoretical "standard conditions" to which standard practices and standard guides apply. In fact, these variables can be so pronounced that geoenvironmental professionals who comply with every directive of an ASTM or other standard procedure could run afoul of local custom and practice, thus violating the standard of care. Accordingly, when geoenvironmental professionals indicate in their reports that they have performed a service "in general compliance" with one standard or another, it means they have applied professional judgement in creating and implementing a scope of service designed for the specific client and project involved, and which follows some of the general precepts laid out in the referenced standard. To the extent that a report indicates "general compliance" with a standard, you may wish to speak with your geoenvironmental professional to learn more about what was and was not done. *Do not assume a given standard was followed to the letter.* Research indicates that that seldom is the case.

Realize That Recommendations May Not Be Final

The technical recommendations included in a geoenvironmental report are based on assumptions about actual conditions, and so are preliminary or tentative. Final recommendations can be prepared only by observing actual conditions as they are exposed. For that reason, you should retain the geoenvironmental professional of record to observe construction and/or remediation activities on site, to permit rapid response to unanticipated conditions. *The geoenvironmental professional who prepared the report cannot assume responsibility or liability for the report's recommendations if that professional is not retained to observe relevant site operations.*

Understand That Geotechnical Issues Have Not Been Addressed

Unless geotechnical engineering was specifically included in the scope of professional service, a report is not likely to relate any findings, conclusions, or recommendations about the suitability of subsurface materials for construction purposes, especially when site remediation has been accomplished through the removal, replacement, encapsulation, or chemical treatment of on-site soils. The equipment, techniques, and testing used by geotechnical engineers differ markedly from those used by geoenvironmental professionals; their education, training, and experience are also significantly different. If you plan to build on the subject site, but have not yet had a geotechnical engineering study conducted, your geoenvironmental professional should be able to provide guidance about the next steps you should take. The same firm may provide the services you need.

Read Responsibility Provisions Closely

Geoenvironmental studies cannot be exact; they are based on professional judgement and opinion. Nonetheless, some clients, contractors, and others assume geoenvironmental reports are or certainly should be unerringly precise. Such assumptions have created unrealistic expectations that have led to wholly unwarranted claims and disputes. To help prevent such problems, geoenvironmental professionals have developed a number of report provisions and contract terms that explain who is responsible for what, and how risks are to be allocated. Some people mistake these for “exculpatory clauses,” that is, provisions whose purpose is to transfer one party’s rightful responsibilities and liabilities to someone else. Read the responsibility provisions included in a report and in the contract you and your geoenvironmental professional agreed to. *Responsibility provisions are not “boilerplate.”* They are important.

Rely on Your Geoenvironmental Professional for Additional Assistance

Membership in the Geoprofessional Business Association exposes geoenvironmental professionals to a wide array of risk management techniques that can be of genuine benefit for everyone involved with a geoenvironmental project. Confer with your GBA-member geoenvironmental professional for more information.



8811 Colesville Road/Suite G106, Silver Spring, MD 20910
Telephone: 301/565-2733 Facsimile: 301/589-2017
e-mail: info@geoprofessional.org www.geoprofessional.org

Copyright 2015 by the Geoprofessional Business Association (GBA). Duplication, reproduction, copying, or storage of this document, in whole or in part, by any means whatsoever, is strictly prohibited, except with GBA’s specific written permission. Excerpting, quoting, or otherwise extracting wording from this document is permitted only with the express written permission of GBA, and only for purposes of scholarly research or book review. Only GBA-Member Firms may use this document as a complement to or as an element of a geoenvironmental report. Any other firm, individual, or entity that so uses this document without being a GBA-Member Firm could be committing negligent or intentional (fraudulent) misrepresentation.