

**PHASE I ENVIRONMENTAL SITE ASSESSMENT
2642, 2646, AND 2648 NEWTON AVENUE
SAN DIEGO, CALIFORNIA**

PREPARED FOR:
Mr. Matthew Segal
c/o JMAN Investments, Inc.
3000 Upas Street, Suite 101
San Diego, California 92104

PREPARED BY:
GDS, Inc.
819 Viva Court
Solana Beach, California 92075

July 12, 2021
Project No. 01-12-21



North San Diego
F. U. Goode, Geographer in charge
Triangulation by U.S. Coast and Geodetic Survey and A.P. Davis.
Topography by J. E. Rockhold.
Surveyed in 1901-1902.



Edition of Dec. 1903, reprinted Jan. 1905



July 12, 2021
Project No. 01-12-21

Mr. Matthew Segal
c/o JMAN Investments, Inc.
3000 Upas Street, Suite 101
San Diego, California 92104
via email: mrmatthewsegal@gmail.com

Subject: Phase I Environmental Site Assessment
2642, 2646, and 2648 Newton Avenue
San Diego, California

Dear Mr. Segal,

In accordance with the contracted scope of work and your authorization, a Phase I Environmental Site Assessment of the above-referenced site has been performed. Presented on the following pages is an Executive Summary of the findings and conclusions of this study. The full report containing figures, photographs and supporting documentation is attached.

Respectfully submitted,

A handwritten signature in black ink that reads "Jonathan Goodmacher". The signature is fluid and cursive, with a long horizontal stroke at the end.

Jonathan Goodmacher, PG 6173
Principal

JG/bhs

Distribution: (1) Addressee (electronic)

TABLE OF CONTENTS

PAGE

| | |
|--|----|
| 1. EXECUTIVE SUMMARY | 1 |
| 2. INTRODUCTION..... | 2 |
| 2.1. Purpose and Background..... | 2 |
| 2.2. Scope of Services | 3 |
| 2.3. Significant Assumptions | 3 |
| 2.4. Limitations and Exceptions | 4 |
| 2.5. Special Terms and Conditions..... | 4 |
| 2.6. User Reliance | 5 |
| 3. SITE AND AREA DESCRIPTION | 5 |
| 3.1. Site Description | 5 |
| 3.2. Site Vicinity General Characteristics | 5 |
| 3.3. Current Site Conditions | 6 |
| 3.4. Current Uses of Adjoining Properties | 7 |
| 4. PROVIDED INFORMATION..... | 7 |
| 4.1. Environmental Liens or Activity and Use Limitations (AULs)..... | 7 |
| 4.2. Title Records and Other Property Documents | 7 |
| 4.3. Specialized Knowledge | 8 |
| 4.4. Commonly Known or Reasonably Ascertainable Information | 8 |
| 4.5. Owner and Occupant Information..... | 8 |
| 4.6. Reason for Performing Phase I Environmental Site Assessment..... | 8 |
| 5. RECORDS REVIEW | 8 |
| 5.1. Physical Setting | 8 |
| 5.2. Standard Environmental Record Source - Environmental Database Search..... | 9 |
| 5.3. Additional Environmental Record Sources | 12 |
| 5.4. Historical Use Information..... | 12 |
| 6. INTERVIEWS AND ADDITIONAL RESEARCH | 15 |
| 6.1. Interviews | 15 |
| 6.2. Local Government Officials..... | 15 |
| 7. EVALUATION..... | 16 |
| 7.1. Findings | 16 |
| 7.2. Data Gaps and Deviations | 16 |
| 7.3. Conclusions | 16 |
| 7.4. Additional Services | 16 |
| 8. RECOMMENDATIONS | 16 |
| 9. PROFESSIONAL STATEMENT | 17 |
| 10. QUALIFICATIONS OF ENVIRONMENTAL PROFESSIONAL | 17 |
| 11. REFERENCES..... | 18 |

Tables

Table 1 – On-Site Observations.....6
Table 2 – Adjoining Property Observations 7
Table 3 – Standard Environmental Databases 10
Table 4 – Online Regulatory Databases 12
Table 5 – Historical Uses of Site and Immediate Vicinity..... 13

Figures

Figure 1 – Site Index

Appendices

- Appendix A – Photographic Documentation
- Appendix B – Obtained Documentation
- Appendix C – EDR Documents
- Appendix D – Qualifications of Environmental Professional

1. EXECUTIVE SUMMARY

GDS, Inc. (GDS) was retained by Mr. Matthew Segal (the user) and JMAN Investments, Inc. to perform a Phase I Environmental Site Assessment (ESA) of the property at 2642, 2646, and 2648 Newton Avenue in the Barrio Logan area of the city of San Diego, California (hereafter “the SITE”). The SITE is composed of three, contiguous parcels (San Diego County Assessor’s Parcels 538-751-21 through -23). However, the parcels have been split into two separate lots separated by a chain-link fence. Presently, both of the lots are used for vehicle and container storage. It is bounded by city sidewalks to the west, an alley to the east, and residential properties to the north and south.

FINDINGS, CONCLUSIONS, AND RECOMMENDATIONS

Per evidence in available documents the SITE was first developed prior to 1904 for residential purposes. It remained residential through the late 1960s when the residences were demolished, and the SITE was used as by an automobile wrecking company as their yard. Since that time, it has been used for the storage of vehicles and equipment.

This Phase I ESA, performed in conformance with the scope and limitations of ASTM Practice E1527, has revealed that there is NO evidence of known or suspect recognized historical environmental conditions in connection with past uses of the SITE. In addition, NO offsite recognized environmental conditions were noted for the adjoining properties.

Based on the results of this Phase I ESA, observed SITE conditions, available regulatory and historical information regarding past land use NO additional assessments are recommended at this time.

2. INTRODUCTION

GDS, Inc. (GDS) was retained by Mr. Matthew Segal (the user) and JMAN Investments, Inc. to perform a Phase I Environmental Site Assessment (ESA) of the property at 2642, 2646, and 2648 Newton Avenue in the Barrio Logan area of the city of San Diego, California (hereafter “the SITE”). The SITE is composed of three, contiguous parcels (San Diego County Assessor’s Parcels 538-751-21 through -23). Figure 1 is a map showing the general location of the SITE.

2.1. Purpose and Background

We understand this Phase I ESA was requested as part of the due diligence process regarding acquisition and development of the property. The primary purpose of this assessment was to identify potential environmental concerns, or “recognized environmental conditions” (REC) and “controlled recognized environmental conditions” (CREC) as defined by ASTM E1527-13 (Standard Practice for Environmental Site Assessments: Phase I Environmental Site Assessment Process), the Environmental Protection Agency 40 Code of Federal Regulations (CFR) Part 312 (Standards and Practices for All Appropriate Inquiries, Final Rule, November 1, 2005), and the Comprehensive Environmental Response, Compensation and Liability Act (CERCLA, 42 U.S.C. §9601), including known and potential past and present RECs.

Per ASTM E1527-13, RECs are defined as: “the presence or likely presence of any hazardous substances or petroleum products in, on, or at a property: (1) due to release to the environment; (2) under conditions indicative of a release to the environment; or (3) under conditions that pose a material threat of a future release to the environment.” Conditions that are considered/determined to be “*de minimis*” as defined by ASTM are not RECs. Controlled RECs are defined as a REC that resulted from a past release of hazardous substances or petroleum hydrocarbons that has been addressed to the satisfaction of the applicable regulatory authority. Historical RECs were also assessed as part of this evaluation. Historical RECs are defined per ASTM E1527-13 as: “a past release of any hazardous substances or petroleum products that has occurred in connection with the property and has been addressed to the satisfaction of the applicable regulatory authority or meeting unrestricted use criteria established by a regulatory authority, without subjecting the property to any required controls (for example, property use restrictions, activity and use limitations, institutional controls, or engineering controls).”

2.2. Scope of Services

GDS's scope of work for this Phase I ESA included:

- Reviewing physical setting and background information (e.g., topographic and geologic maps, etc.).
- Performing a reconnaissance survey to document potential hazardous materials handling, storage, and disposal practices, areas of possibly contaminated surficial soil or surface water, possible sources of polychlorinated biphenyls (PCBs), underground and above-ground storage tanks (USTs and ASTs, respectively), and possible sources of contamination from activities at the SITE and other properties in the vicinity.
- Reviewing federal, state, tribal, and local regulatory agency databases for the SITE and for properties located within a specified radius of the SITE. The reviewed databases list the locations of known hazardous waste sites, landfills, leaking underground storage tanks, permitted facilities that use USTs, and permitted facilities that use, store, or dispose of hazardous materials and wastes.
- Reviewing reasonably ascertainable local regulatory agency files for the SITE.
- Reviewing historical information for the SITE. The reviewed information included Sanborn[®] fire insurance maps, aerial photographs, topographic maps, and reverse city directories.
- Reviewing information provided by the user and owner.
- Preparing this Phase I ESA report, summarizing findings and providing opinions and conclusions regarding RECs (including CRECs or Historical RECs at the SITE).

2.3. Significant Assumptions

This Phase I ESA was conducted in accordance with ASTM guidelines for the performance of such assessment and does not constitute an exhaustive assessment of the SITE. No other warranties either expressed, or implied, are made. The evaluations, analyses, and opinions contained herein should not be taken as representations regarding subsurface conditions or the actual value of the SITE. Subsurface conditions may differ from the conditions implied by the surficial observations and can only be reliably evaluated through comprehensive site investigation, including the collection and analyses of subsurface media samples.

Documentation provided by the client, other interested third parties, or from the public domain, and referred to in the preparation of this assessment, are assumed to be complete and correct, and have been used and referenced with the understanding that GDS assumes no responsibility or liability for their accuracy. The conclusions contained herein are based upon such information and documentation, and on our observations of conditions as they existed

on the date of the SITE inspection. Because site conditions may change significantly over a short period of time and additional data may become available, data reported, and conclusions drawn in this report are limited to current conditions and may not be relied upon on a significantly later date or if changes occurred at the SITE.

2.4. Limitations and Exceptions

The environmental services described in this report have been conducted in general accordance with current regulatory guidelines and the standard of care exercised by environmental consultants performing similar work in the project area. No warranty, expressed or implied, is made regarding the professional opinions presented in this report.

This document is intended to be used in its entirety. No portion of the document, by itself, is designed to completely represent any aspect of the project described herein. GDS should be contacted if the reader requires any additional information or has questions regarding the content, interpretations presented, or completeness of this document.

The findings, opinions, and conclusions are based on an analysis of the observed SITE conditions and the referenced literature. It should be understood that the conditions of the SITE could change with time as a result of natural processes or anthropogenic activities at the SITE or nearby sites. In addition, changes to the applicable laws, regulations, codes, and standards of practice may occur due to government action or the broadening of knowledge. The findings of this report may, therefore, be invalidated over time, in part or in whole, by changes over which GDS has no control. GDS cannot warrant or guarantee that not finding indicators of any particular hazardous material means that this particular hazardous material or any other hazardous materials do not exist on the SITE. Additional research, including invasive testing, can reduce the uncertainty, but no techniques now commonly employed can eliminate the uncertainty altogether. This report may be relied upon by, and is intended exclusively for, the client and its assigns. Any use or reuse of the findings, opinions, and/or conclusions of this report by parties other than the above-referenced client is undertaken at said parties' sole risk.

2.5. Special Terms and Conditions

This study did not include an evaluation of geotechnical conditions or potential geologic hazards. In addition, unless otherwise indicated in this report, this Phase I ESA does not include

analysis of the following, which is not intended to be all-inclusive: asbestos-containing materials (ACM), methane gas, radon, lead-based paint, lead-containing surfaces, lead in drinking water, underground pipelines, wetlands, regulatory compliance, cultural and historic resources, industrial hygiene and health and safety, ecological resources and endangered species, and indoor air quality (including vapor intrusion, mold, or high voltage power lines).

2.6. User Reliance

This report was prepared for use solely and exclusively by the offices of Mr. Matthew Segal (the user) and JMAN Investments, Inc., and their assigns (the users). The report is not for the use or benefit of, nor may it be relied upon by, any other person or entity for any purpose without the advance written consent of GDS. GDS makes no representation to any third party except that it has used the degree of care and skill ordinarily exercised by a reasonable prudent environmental professional in the same community, and in the same time frame, given the same or similar facts and circumstances. No other use or disclosure is intended or authorized by GDS. In the preparation of this ESA, GDS has used the degree of care and skill ordinarily exercised by a reasonably prudent environmental professional in the same community and in the same time frame given the same or similar facts and circumstances. No other warranties are made to any third party, either expressed or implied.

3. SITE AND AREA DESCRIPTION

Following are general descriptions of the SITE and its vicinity.

3.1. Site Description

As noted, the SITE is composed of three, contiguous parcels (San Diego County Assessor's Parcels 538-751-21 through -23). However, the parcels have been split into two separate lots separated by a chain-link fence. Presently, both lots are used for vehicle and container storage. It is bounded by city sidewalks to the west, an alley to the east, and residential properties to the north and south.

3.2. Site Vicinity General Characteristics

The SITE is located within the developed Barrio Logan area of the city of San Diego. Land in the area is used for single- and multi-family residences, retail, commercial, and manufacturing.

3.3. Current Site Conditions

Jonathan Goodmacher of GDS performed a reconnaissance survey of the SITE (and the surrounding areas from public roadways) on July 6, 2021. Listed on Table 1 below are pertinent observations regarding conditions at the SITE. Adjoining property uses and observations are presented in following sections. Photographs documenting site conditions are in Appendix A.

Table 1 – On-Site Observations

| Conditions | Not Observed or Noted | Observed or Noted | Significant Concern? |
|---|-----------------------|-------------------|--|
| Hazardous Substances/Petroleum Products | X | | No |
| Waste Generation/Storage/Disposal | X | | No |
| ASTs | X | | No |
| Potential Evidence of USTs | X | | No |
| Potential PCB-Containing Equipment | X | | No |
| Chemical/Petroleum Odors | X | | No |
| Concrete Patches/Pads | X | | No |
| Pools of Liquid | X | | No |
| Sewage Discharge Pipes | X | | No |
| Floor Drains/Sumps | X | | No |
| Elevator | X | | No |
| Wells | X | | No |
| Drums | X | | No |
| Unidentified Substance Containers | X | | No |
| Stained Soil or Pavement | | X | No, pavements are stained with small volumes of fluids leaking from vehicles |
| Stressed Vegetation | X | | No |
| Pits, Ponds, or Lagoons | X | | No |
| Wastewater Discharges Disposal Systems | X | | No |
| Septic Systems/Cesspools | X | | No |
| Municipal Solid Waste Disposal Areas | X | | No |

3.4. Current Uses of Adjoining Properties

A reconnaissance of the surrounding properties was performed on July 6, 2021. Surface conditions were noted, and particular attention was paid to suspect or potential environmental concerns. Facilities nearby that were identified as potential sources of contamination were visited at this time. Listed on Table 2 below are pertinent observations regarding conditions at adjoining properties.

Table 2 – Adjoining Property Observations

| Conditions | Address or Location vis a vis SITE | Facility | Significant Concern? |
|---------------------|---------------------------------------|--|----------------------|
| North and Northwest | Addresses on Newton Avenue | Residences | No |
| South and Southeast | Addresses Newton and National Avenues | Residences to south, construction equipment yard to southeast (across alley) | No |
| East and Northeast | Addresses on National Avenue | RV storage yard | No |
| West and Southwest | Addresses on Newton Avenue | Residences | No |

4. PROVIDED INFORMATION

The following sections summarize information or documentation provided by the user for the purposes of this assessment.

4.1. Environmental Liens or Activity and Use Limitations (AULs)

Based on publicly available data (Geotracker, 2021) there are no environmental liens or AULs for the SITE.

4.2. Title Records and Other Property Documents

A preliminary title report was not made available. However, historical records regarding the SITE were made available by Mr. Cameron Czubernat, the broker representing the seller. Included were documents regarding correspondence with the owner and the City of San Diego regarding zoning, various real estate transaction documents regarding the sale of the SITE to the user, and a previous environmental appraisal report (Woodward-Clyde Consultants [WCC], 1986).

WCC's scope included performing a geophysical survey to assess the SITE for the potential presence of buried underground fuel storage tanks (USTs) and additional trenching (to a depth of up to approximately 10 feet) in suspect areas of the SITE. No USTs were detected, and they noted that no evidence of contaminated soil was observed in their trenches.

4.3. Specialized Knowledge

Mr. Matthew Segal, the user, indicated that he did not have specialized knowledge or experience related to the environmental conditions of the SITE or nearby properties. A copy of the questionnaire filled out by Mr. Segal is presented in Appendix B.

4.4. Commonly Known or Reasonably Ascertainable Information

Mr. Matthew Segal, the user, stated that he did not have specialized knowledge or experience related to the environmental conditions of the SITE or nearby properties.

4.5. Owner and Occupant Information

A questionnaire regarding specialized knowledge or experience related to environmental conditions of the SITE or nearby properties was received from Mr. Cameron Czubernat. Mr. Wayne Czubernat of ABC Construction filled out the questionnaire and indicated that he was unaware of any deleterious environmental conditions at the SITE. He indicated that the SITE has been used for vehicle parking and storage of shipping containers to leases (TQM Food Service, Inc. and Pacific Tank Cleaning Services, LLC). A copy of the received questionnaire is provided in Appendix B.

4.6. Reason for Performing Phase I Environmental Site Assessment

Mr. Matthew Segal, the user, indicated that this Phase I ESA is required as part of the due diligence process.

5. RECORDS REVIEW

5.1. Physical Setting

The following sections include discussions of topographic, geologic, and hydrogeologic conditions in the vicinity of the SITE.

5.1.1. Topography

Based on the most recent United States Geological Survey topographic map (USGS, 2012), the SITE elevation is approximately 60 feet above mean sea level (MSL). Topographically, the area of the SITE slopes to the west-southwest toward San Diego Bay (approximately ½ mile away).

5.1.2. Geology

Per the most recent geologic mapping (Kennedy and Tan, 2005), native soils at the SITE consist of Old Paralic Deposits.

5.1.3. Surface Waters

The nearest surface body of water is the San Diego Bay (approximately ½ mile to the southwest). Surface water flow is conveyed to municipal storm drain systems in the public right-of-way. As noted, based on the topographic map review, surface drainage in the general vicinity slopes to the west-northwest (USGS, (2012).

5.1.4. Groundwater

According to the San Diego Regional Water Quality Control Board (RWQCB) the SITE is located in the Chollas Hydrologic Subarea (908.22), San Diego Mesa Hydrologic Area, of the Pueblo San Diego Hydrologic Unit (RWQCB, 2016). Groundwater in this subarea does not have beneficial or potentially beneficial uses.

Per Geotracker (2020), groundwater is present at 2665 National Avenue, across the alley to the southeast, at a similar elevation at depths of greater than 40 bgs. The groundwater gradient and flow direction are expected to be generally directed southwest to San Diego Bay.

5.2. Standard Environmental Record Source - Environmental Database Search

A computerized, environmental information database search was requested from EDR (EDR, 2021a). The search included federal, state, tribal, and local databases. A summary of the environmental databases searched, their corresponding search radii, and number of noted properties of potential environmental concern, is presented in the associated EDR report in Appendix C. The review was conducted to evaluate whether the SITE or properties within

the vicinity have been documented as having experienced significant unauthorized releases of hazardous substances or other events with potentially adverse environmental effects. Table 3 below lists relevant data from the EDR report.

Table 3 – Standard Environmental Databases

| Database Name | Distance Searched (miles) /Relevant Information | Environmental Concern |
|---|--|------------------------------|
| Federal Databases | | |
| National Priority List (NPL)/Proposed NPL/NPL Liens | 1.0/None/None/None | No |
| Delisted NPL | 1.0/None | No |
| SEMS Federal Facility | 0.5/None | No |
| SEMS | 0.5/Two | No |
| SEMS-Archive | 0.5/Nine | No |
| RCRA Corrective Action Sites (CORRACTS) | 1.0/Two | No |
| RCRA Treatment Storage and Disposal Facilities (TSDF) | 0.5/Two | No |
| RCRA – Generators: Large Quantity (LQG); Small Quantity (SQG); and Very Small Quantity (VSQG) | 0.25/Six (LQG); Thirteen (SQG); Two (VSQG) | No |
| Federal Institutional/Engineering Controls Registries (including Land Use Control Information System [LUCIS]) | 0.5/None | No |
| Federal Emergency Response Notification System (ERNS) | None | No |
| State and Tribal Databases | | |
| State-and Tribal-equivalent NPL | 1.0/One | No |
| State- and Tribal-equivalent CERCLIS (ENVIROSTOR) | 1.0/Twenty-four | No |
| State and Tribal Landfill and/or Solid Waste Disposal Sites/Recyclers (SWF/LF) | 0.5/Two | No |
| State and Tribal LUSTs | 0.5/Forty-eight | No |
| San Diego County Site Assessment and Mitigation (SAM) Cases | 0.5/Forty-two | No |
| State Spills, Leaks, Investigation and Cleanup (CPS-SLIC) | 0.5/Thirty-six | No |
| State and Tribal Registered Storage Tanks (UST and AST) | 0.25/Four (UST); Three (AST) | No |

Table 3 – Standard Environmental Databases

| Database Name | Distance Searched (miles) /Relevant Information | Environmental Concern |
|---|--|------------------------------|
| State and Indian Voluntary Cleanup and Voluntary Cleanup Sites (VCP) | 0.5/None | No |
| State and Tribal Brownfields | 0.5/None | No |
| Additional Environmental Records* | | |
| US Brownfields | 0.5/One | No |
| CA WMUDS/SWAT | 0.5/One | |
| Historical Cal-Sites | 1.0/One | |
| CERS Haz Waste | 0.25/Seventeen | |
| SWEEPS UST | 0.25/Twenty-one | No |
| Historical UST | 0.25/Eighteen | No |
| CERS Tanks | 0.25/Four | No |
| RCRA NonGen/NLR | 0.25/Thirty-seven | No |
| Fuels Program | 0.25/Two | |
| CA Cortese | 0.50/Thirty-two | No |
| CA Historical Cortese | 0.5/Twenty-seven | No |
| CA HWP | 1.00/Two | No |
| CA Proc | 0.5/One | No |
| CA Notify 65 | 1.00/Thirteen | No |
| EDR Historical Auto | 0.125/Fourteen | No |
| EDR Historical Cleaner | 0.125/Ten | No |
| *Additional environmental records are listed only if sites are found within the category and the search distance. | | |

The potential for off-site properties/facilities listed in the EDR report to impact soil and/or groundwater beneath the SITE was evaluated. A search of the Geotracker database supplemented the EDR report data. The off-site properties/facilities of potential concern were reviewed to evaluate whether they represented an environmental concern to the SITE. The evaluation considered the proximity of the identified property/facility, the nature of the database listed, the elevation and distance from the SITE, and the presumed direction of groundwater flow in the vicinity (west). The following location in the immediate vicinity of the SITE was identified based on the outlined criteria.

- The property at 2665 National Avenue (across the alley from the SITE) is listed on the multiple databases including as a LUST (leaking underground storage tank) case. Two USTs were removed after it was shown that they had leaked gasoline to the subsurface. Per Geotracker, the case was closed by the regulatory authority in 2008 on a health risk basis with some volumes of hydrocarbon-affected soil and groundwater were still present. However, based on information by SCS Engineers (2007), groundwater flow in the area is directed to the southwest. That is across gradient from the SITE. Based on the information presented this site does not constitute an Offsite REC.

5.3. Additional Environmental Record Sources

Online regulatory databases (in addition to Geotracker) were reviewed by GDS to supplement the environmental database search conducted by EDR and are summarized on Table 4 below.

Table 4 – Online Regulatory Databases

| Online Database/Website | Findings |
|---|---|
| California Department of Resources Recycling and Recovery (CalRecycle) Solid Waste Information System | Facilities of potential concern were not depicted for the SITE or adjoining properties. |
| California Department of Oil, Gas, and Geothermal Resources (DOGGR) | No wells were depicted on the SITE or adjoining properties. |
| United States Pipeline and Hazardous Materials Safety Administration, National Pipeline Mapping System Map Viewer | Pipelines of potential concern were not depicted for the SITE or adjoining properties. |
| United States Army Corps of Engineers, Formerly Used Defense Sites (FUDS) | No FUDS of potential concern were not depicted for the SITE or adjoining properties. |

5.4. Historical Use Information

Various historical sources, such as Sanborn® Fire Insurance Maps, historical aerial photographs and topographic maps, and reverse city directories were reviewed to evaluate historical usage of the SITE and the surrounding area back to 1903. The SITE addresses researched (2642, 2646, and 2648) were from those shown on the reviewed Sanborn® Fire Insurance Maps.

Appendix C contains copies of the historical data obtained from EDR including Sanborn® Fire Insurance Maps, and reverse city directory information (EDR, 2021b through e). In-house resources (topographic maps and aerial photographs) were also reviewed for this evaluation. A 50-year chain of title was not provided nor obtained for this assessment.

In evaluating previous land uses and documenting potential environmental concerns, attempts have been made to acquire and review readily available historical sources at appropriate time intervals dating back to at least 1940. Where significant time gaps exist between source dates (i.e., more than 10 years between aerial photographs), a reasonable effort has been made to obtain additional sources of information. Lengthy time gaps may be judged to be insignificant, primarily because the SITE and vicinity history could be adequately established from other sources. Below is a chronological summary of historical information obtained.

Table 5 – Historical Uses of Site and Immediate Vicinity

| Year | Source | Identified Features and Conditions |
|------|-------------------|--|
| 1904 | Topographic Map | It appears that the area of the SITE developed and Newton Avenue is present. |
| 1906 | Sanborn® Maps | The SITE parcels appear to be developed with residences with barns and sheds. Parcels to the north are undeveloped but all other adjoining parcels are also developed with residences. |
| 1921 | Sanborn® Maps | The SITE parcels appear to be developed with residences with garages now. The parcel immediately to the north is undeveloped but all other adjoining parcels are similarly developed with residences. |
| 1927 | City Directory | The SITE address of 2646 Newton Avenue is listed for an individual. Presumably indicating residential use. Adjoining properties (if listed) are also listed for private individuals. |
| 1928 | Aerial Photograph | It is difficult to discern but it appears that the SITE is used for residences. The adjoining properties also appear to have residential structures on them. |
| 1933 | City Directory | The SITE addresses of 2642 and 2646 Newton Avenue are listed for individuals. Presumably indicating residential use. Adjoining properties (if listed) are also listed for private individuals except the parcel at 2651 National Avenue, which is now listed for a real estate office. |
| 1938 | City Directory | No significant changes are noted from the 1933 city directory except that 2644 Newton Avenue is listed for an individual. |
| 1943 | City Directory | No significant changes are noted from the 1938 city directory. |
| 1949 | Aerial Photograph | No significant changes are noted from the 1928 aerial photograph. |
| 1950 | Sanborn® Maps | The SITE parcels are developed with multiple dwellings on them. Adjoining parcels are similarly developed for residential use. |
| 1952 | City Directory | No significant changes are noted from the 1943 city directory except the parcel across the alley at 2641 National Avenue is now a “U Wash” facility. |
| 1953 | Aerial Photograph | No significant changes are noted from the 1949 aerial photograph. |
| 1956 | Sanborn® Maps | No significant changes are noted from the 1950 Sanborn® map. |
| 1959 | Sanborn® Maps | No significant changes are noted from the 1956 Sanborn® map. |

Table 5 – Historical Uses of Site and Immediate Vicinity

| Year | Source | Identified Features and Conditions |
|-------------|-------------------|---|
| 1960 | Sanborn® Maps | No significant changes are noted from the 1959 Sanborn® map. |
| 1961 | City Directory | The addresses of 2644 and 2646 Newton Avenue are the only addresses listed. The listings are for private individuals. Adjoining parcels are similarly listed. |
| 1962 | Sanborn® Maps | No significant changes are noted from the 1960 Sanborn® map except that the parcel northeast (across the alley) now is used for a woodworking shop. |
| 1964 | Aerial Photograph | No significant changes are noted from the 1953 aerial photograph except that the parcel to the northeast appears to have a commercial structure of undetermined use on it. |
| 1965 | Sanborn® Maps | No significant changes are noted from the 1962 Sanborn® map. |
| 1966 | City Directory | No significant changes are noted from the 1961 city directory except the former realty office on National Avenue is now a food store. |
| 1966 | Aerial Photograph | It is difficult to discern but it appears that no significant changes are noted from the 1964 aerial photograph. |
| 1970 | City Directory | The only address listed for the SITE is 2646 Newton Avenue and it is for A-to-Z Auto Wrecking. Adjoining listings are similar to those on the 1966 city directory. |
| 1970 | Sanborn® Maps | The SITE parcels are now used for “junk auto yards” as is the parcel to the northeast (across the alley). Other adjoining parcels continue to be used for residential purposes. |
| 1970 | Aerial Photograph | It is difficult to discern but it appears the residences have been demolished and it appears that the SITE is used for vehicle storage. Adjoining parcels appear to still be used for residences. |
| 1971 | Sanborn® Maps | No significant changes are noted from the 1970 Sanborn® map. |
| 1975 | City Directory | No significant changes are noted from the 1970 city directory. |
| 1979 | Aerial Photograph | The SITE parcels are now used for vehicle storage as is the parcel to the northeast (across the alley). Other adjoining parcels continue to be used for residential purposes. |
| 1980 | City Directory | No significant changes are noted from the 1975 city directory except the parcels across the alley at 2653 and 2665 National Avenue are listed for auto repair and construction companies. |
| 1984 | City Directory | None of the researched SITE addresses are listed. Adjoining listings are similar to those on the 1980 city directory. |
| 1985 | Aerial Photograph | The only significant difference from the 1979 aerial photograph is that the adjoining parcel to the northeast appears to be used for equipment storage. |
| 1989 | Aerial Photograph | The only significant difference from the 1985 aerial photograph is that all adjoining parcels across the alley appear to be used for equipment or vehicle storage. |

Table 5 – Historical Uses of Site and Immediate Vicinity

| Year | Source | Identified Features and Conditions |
|-------------|-------------------|---|
| 1994 | Aerial Photograph | No significant changes from the 1989 aerial photo were observed for the SITE or adjoining properties. |
| 1994 | City Directory | None of the researched SITE addresses are listed. Adjoining listings are similar to those on the 1984 city directory. |
| 2000 | City Directory | None of the researched SITE addresses are listed. Adjoining listings are similar to those on the 1994 city directory. |
| 2002 | Aerial Photograph | It is difficult to discern but it appears that no significant changes are noted from the 1997 aerial photograph. |
| 2005 | Aerial Photograph | No significant changes from the 2002 aerial photo were observed for the SITE or adjoining properties. |
| 2009 | City Directory | None of the researched SITE addresses are listed. Adjoining listings are similar to those on the 2000 city directory. |
| 2009 | Aerial Photograph | No significant changes from the 2005 aerial photo were observed for the SITE or adjoining properties. |
| 2012 | Aerial Photograph | No significant changes from the 2009 aerial photo were observed for the SITE or adjoining properties. |
| 2014 | City Directory | No significant changes are noted from the 2009 city directory. |
| 2021 | Aerial Photograph | No significant changes from the 2012 aerial photo were observed for the SITE or adjoining properties. |

6. INTERVIEWS AND ADDITIONAL RESEARCH

The following section summarizes interviews conducted with the owner/occupant and SITE representatives, as available or appropriate.

6.1. Interviews

Mr. Matthew Segal, the user, stated that he did not have specialized knowledge or experience related to the environmental conditions of the SITE or nearby properties.

6.2. Local Government Officials

An online search of City of San Diego Building Department records for the SITE was conducted. However, no records were found.

7. EVALUATION

7.1. Findings

Per evidence in available documents the SITE was first developed prior to 1904 for residential purposes. It remained residential through the late 1960s when the residences were demolished, and the SITE was used as by an automobile wrecking company as their yard. Since that time, it has been used for the storage of vehicles and equipment.

7.2. Data Gaps and Deviations

A significant data gap that would affect the ability of the environmental professional to identify conditions indicative of releases or threatened releases was not encountered during performance of this Phase I ESA. It is our opinion that all appropriate inquiry has been conducted, in accordance with ASTM Standard E 1527-13 and 40 CFR §312, into the current/previous environmental condition of the SITE. Deletions or deviations from the standard practice of ASTM E 1527-13 were not noted during this assessment.

7.3. Conclusions

This Phase I ESA, performed in conformance with the scope and limitations of ASTM Practice E1527, has revealed that there is NO evidence of known or suspect recognized historical environmental conditions in connection with past uses of the SITE. In addition, NO offsite recognized environmental conditions were noted for the adjoining properties.

7.4. Additional Services


No additional services were performed as part of this Phase I ESA beyond the scope of the ASTM E 1527-13 standard and AAI (e.g., evaluation of non-scope considerations such as ACM, LBP, mold, etc.).

8. RECOMMENDATIONS

Based on the results of this Phase I ESA, observed SITE conditions, available regulatory and historical information regarding past land use NO additional assessments are recommended at this time.

9. PROFESSIONAL STATEMENT

As required by 40 CFR §312.21(d) the following statement is included: *I declare that, to the best of my professional knowledge and belief, I meet the definition of Environmental Professional as defined by §312.10 of 40 CFR §312. I have the specific qualifications based on education, training, and experience to assess a property of the nature, history, and setting of the subject property. I have developed and performed all appropriate inquiries in conformance with the standards and practices set forth in 40 CFR Part 312.*



10. QUALIFICATIONS OF ENVIRONMENTAL PROFESSIONAL

Resumes, which document the professional qualifications, pursuant to 40 CFR §312.10(b)(2), of the persons that prepared and reviewed this report are provided as Appendix D.

11. REFERENCES

- ASTM International (ASTM), 2013, Standard Practices for Environmental Site Assessments: Phase I Environmental Site Assessment Process, Designation No. E 1527-013.
- California State Water Resources Control Board, 2021, Geotracker website: www.geotracker.swrcb.ca.gov; accessed July.
- California State Waste Management Agency, 2021, CalRecycle website: <https://www2.calrecycle.ca.gov/SolidWaste/Site/Search>; accessed July.
- City of San Diego, 2021, Building Department Records, website: <https://opensds.sandiego.gov/web/approvals/>; accessed July.
- County of San Diego, Department of Environmental Health, Site Assessment and Mitigation Division, 2008, Underground Storage Tank (UST) Case H05600-002, ABC Construction Company, Inc., 2665 National Avenue, San Diego, CA, dated May 7.
- Environmental Data Resources, Inc. (EDR), 2021a, EDR-The EDR Radius Map with GeoCheck, 2642, 2646, 2648 Newton Avenue, San Diego, CA 92113, dated July 2.
- Environmental Data Resources, Inc. (EDR), 2021b, Certified Sanborn Map Report, 2642, 2646, 2648 Newton Avenue, San Diego, CA 92113, dated July 6.
- Environmental Data Resources, Inc. (EDR), 2021c, EDR-City Directory Abstract, 2642, 2646, 2648 Newton Avenue, San Diego, CA 92113, dated July 8.
- Google Earth, 2021, accessed June.
- Kennedy, M.P. and Tan, S.S., 2005, Geologic Map of the San Diego 30' x 60' Quadrangle, California, California Geological Survey, Regional Geologic Map Series, No. 2, Scale 1:100,000.
- San Diego Regional Water Quality Control Board, 2016, "The Basin Plan, San Diego Region," amendments effective on or before May 17, 2016, compiled and made available August 5.
- United States Army Corps of Engineers, 2021, FUDS Geographic Information System: <https://ags02.sec.usace.army.mil/portal/apps/webappviewer/index.html>; accessed July.
- United States Department of Transportation, 2021, National Pipeline Mapping System: <https://www.npms.phmsa.dot.gov>; accessed July.
- United States Environmental Protection Agency, 2021, Enforcement and Compliance History Online (ECHO): <https://www.echo.epa.gov>; accessed July.
- United States Geological Survey, 2012, Point Loma Quadrangle, California, 7.5-Minute Series (Topographic): Scale 1:24,000.
- SCS Engineers, 2007, Additional Site Assessment Activities, ABC Construction Company, Inc., 2665 National Avenue, San Diego, California, dated August 29.
- Woodward Clyde Consultants, 1986, Report on Environmental Appraisal and Underground Tank Compliance Strategy, 2600 Block, Newton and National Avenues, San Diego, dated February 27.



NOTE: Directions, dimensions, and locations are approximate.



APPENDIX A
PHOTOGRAPHIC DOCUMENTATION



View of SITE looking north from Newton Avenue.



View of SITE looking north from alley at rear of property. SITE is behind the fence on the left.



Panoramic view of SITE from area used for vehicle parking by TQM Food Services.



Container stored on portion of SITE used by Pacific Tank Cleaning Services, LLC

APPENDIX B
OBTAINED DOCUMENTATION

Phase I Environmental Site Assessment (ESA) User Questionnaire and Request for Documents

Please answer the questions below to the best of your knowledge. I recognize that you may have little or no information regarding some or all of these questions. However, completion of the questionnaire is requested as it may aid in the completion of this Phase I ESA in accordance with ASTM E1527-13 Standard (Standard). Completion of this Phase I ESA may entitle you the user to certain federal liability protections that result from conducting "All Appropriate Inquiries" into the previous ownership and uses of a property. In addition to these questions I have appended is a list of available documents. The Standard requires that the you the user make GDS, Inc. aware if any of these materials are available for the site in question. If any are available, GDS, Inc. requests the opportunity to review those documents. Your assistance is very much appreciated. If you have any questions, feel free to contact GDS at jgoodmacher@gdsgeologic.com or 858-518-1392.

1. Are you aware of any environmental cleanup liens against the property that are filed or recorded under federal, tribal, state or local law?

No

2. Are you aware of any Activity and Use Limitations (AULs), such as engineering controls, land use restrictions or institutional controls that are in place at the site and/or have been filed or recorded in a registry under federal, tribal, state or local law?

No

3. As the user of this ESA do you have any specialized knowledge or experience related to the property or nearby properties? For example, are you involved in the same line of business as the current or former occupants of the property or an adjoining property so that you would have specialized knowledge of the chemicals and processes used by this type of business?

No

4. Does the purchase price/loan amount for this property reasonably reflect the fair market value of the property? If you conclude that there is a difference, have you considered whether the lower purchase price is because contamination is known or believed to be present at the property?

Yes

5. Are you aware of commonly known or reasonably ascertainable information about the property that would help the environmental professional to identify conditions indicative of releases or threatened releases? For example:
 1. Do you know the past uses of the property?
 2. Do you know of specific chemicals that are present or once were present at the property?
 3. Do you know of spills or other chemical releases that have taken place at the property?
 4. Do you know of any environmental cleanups that have taken place at the property?

1. Housing and Construction storage to the best of our knowledge 2.no 3. no 4. no

6. As the user of this ESA, based on your knowledge and experience related to the property are there any obvious indicators that point to the presence or likely presence of contamination at the property?

No

Phase I Environmental Site Assessment (ESA) User Questionnaire and Request for Documents

As part of this study, which of the following are you providing?

1. Previous environmental site assessment reports Yes No
2. Environmental compliance audit reports Yes No
3. Environmental permits (including but not limited to solid waste disposal permits, hazardous waste disposal permits, wastewater permits, NPDES permits, underground injection permits). Yes No
4. Registrations for underground and aboveground storage tanks Yes No
5. Registrations for underground injection systems Yes No
6. Material safety data sheets Yes No
7. Community Right-to-Know Plan Yes No
8. Safety plans; Preparedness and Prevention plans; Spill Prevention, Countermeasure, or Control Plans; etc. Yes No
9. Reports regarding hydrogeologic conditions on the property or surrounding area Yes No
10. Notices or other correspondence from any government agency relating to past or current violations of environmental laws with respect to the property or relating to environmental liens encumbering the property Yes No
11. Hazardous waste generator notices or reports Yes No
12. Geotechnical studies Yes No
13. Risk assessments Yes No
14. Recorded Activity and Use Limitations (AULs). Yes No

Please contact GDS, Inc. at jgoodmacher@gdsgeologic.com or 858-518-1392 if you have questions.

Completed by: Matthew Segal

Signature: _____

Title: Manager

Company: JMAN INVESTMENTS INC

Relationship to site
(i.e. lender, purchaser, owner): Purchaser

Date: July 2nd 2021

Phase I Environmental Site Assessment (ESA) Property Owner or Agent Questionnaire

Please fill out this form to the best of your knowledge. If necessary, you may attach additional pages or use the back of this form for your responses. An electronic response if requested. Please send to jgoodmacher@gdsgeologic.com.

| | |
|-----------------------|---|
| Site Name/Address: | 2642, 2646 & 2648 NEWTON AVE, SAN DIEGO, CA 92113 |
| Date: | 7-6-21 |
| Name: | WAYNE CZUBERNAT |
| Title: | CEO |
| Company/Organization: | ABC CONSTRUCTION CO INC |
| Signature: | Wayne Czubernat |

Are you the owner of the property?

Yes No

If not, please describe your role: _____

Who are the occupants of the property? PACIFIC TANK AND TOMMYS QUALITY MEATS

What is the current use of the property? STORAGE / PARKING

Do you know the past uses of the property?

Yes No

If yes, please describe: CONSTRUCTION STORAGE YARD

Are you aware of previous Phase I ESA or Phase II environmental assessments for the property?

If yes, please provide if possible; If not possible please describe.

Yes No

Are you aware of any environmental compliance audits for the property? If yes, please provide if possible; If not possible please describe.

Yes No

**Phase I Environmental Site Assessment (ESA)
Property Owner or Agent Questionnaire**

Are you aware of any environmental permits (including but not limited to solid waste disposal permits, hazardous waste disposal permits, wastewater permits, NPDES, etc.) for the property?
If yes, please provide if possible; If not possible please describe.

Yes No

Are you aware of any registrations for underground injection systems for the property? If yes, please provide if possible; If not possible please describe.

Yes No

Are you aware of any past or current registrations for storage tanks (including underground or aboveground and hydraulic lifts) for the property? If yes, please provide if possible; If not possible please describe including the location.

Yes No

Are you aware of any Material Safety Data Sheets (MSDS) for the property?

If yes, please provide if possible; If not possible please describe.

Yes No

Are you aware of any Community-Right-to-Know Plans for the property?

If yes, please provide if possible; If not possible please describe.

Yes No

Are you aware of any environmental cleanup liens against the property that are filed or recorded under federal, tribal, state, or local law?

If yes, please provide if possible; If not possible please describe.

Yes No

Are you aware of any other plans (including but not limited to Safety Plans, Spill Prevention Plans, Countermeasure or Control Plans, etc.) for the property?

If yes, please provide if possible; If not possible please describe.

Yes No

Are you aware of any notices or correspondence from governmental agencies relating to past or current violations or environmental laws or relating to environmental liens encumbering the property? If yes, please provide if possible; If not possible please describe.

Yes No

**Phase I Environmental Site Assessment (ESA)
Property Owner or Agent Questionnaire**

Are you aware of any Hazardous Waste Generator reports for the property?

If yes, please provide if possible; If not possible please describe.

Yes No

Are you aware of any geotechnical studies for the property?

If yes, please provide if possible; If not possible please describe the nature and findings of study.

Yes No

Are you aware of environmental risk assessments having been performed for the property?

If yes, please provide if possible; If not possible please describe.

Yes No

Are you aware of any Recorded Activity or Use Limitations (AULs; e.g. engineering controls, land use restrictions, or institutional controls that are in place at the site and/or have been filed or recorded in a registry) for the property?

If yes, please provide if possible; If not possible please describe.

Yes No

Do you know of any properties in the vicinity of the site that have had any of the following current or historical property uses? Commercial printing, dry cleaners, junkyard/landfill, gas stations, motor repair, photo developing, waste treatment/storage/disposal/processing/recycling facilities?

Yes No

If yes, please describe use and location to the site (a sketch is acceptable). *FORMER AUTO DISMANTLING AND/OR STORAGE SITE PRIOR TO 1976*

3467 Kurtz Street
San Diego, California 92110
(619) 224-2911

Woodward-Clyde Consultants

February 27, 1986
Project No. 56807X-RP01

ABC Construction Company, Inc.
3120 National Avenue
San Diego, California 92113

Attention: Mr. Eugene Czubernat
President

REPORT ON ENVIRONMENTAL APPRAISAL AND
UNDERGROUND TANK COMPLIANCE STRATEGY,
2600 BLOCK, NEWTON AND NATIONAL AVENUES
SAN DIEGO, CALIFORNIA

Gentlemen:

Woodward-Clyde Consultants (WCC) is pleased to submit this letter report on a preliminary environmental appraisal of property ABC Construction Company proposes to acquire in the 2600 Block of Newton Avenue.

These services were offered under our proposal number 85P5941. Authorization has not been obtained to proceed with the development of an underground tank compliance strategy at the National Avenue site. This service will, therefore, be provided as a subsequent project.

BACKGROUND

ABC Construction Company currently operates a construction yard at 2655 National Avenue for the parking of motive equipment, the storage of construction materials, and as a staging area for construction crews. ABC Construction Company would like to expand their construction yard by the acquisition of a property located in the 2600 Block of Newton Avenue. The proposed acquisition would be approximately across the alley way from their present construction yard on National Avenue.

The proposed acquisition consists of three parcels in the 2600 Block of Newton Avenue which are identified by San Diego County Tax Assessors Parcel Numbers 538-751-21, 538-751-22 and 538-751-23. These parcels comprise Lots 33 through 38 in the 2600 Block of Newton Avenue which presently has a property address of 2648 Newton Avenue.

The Newton Avenue property is located in District "A" of the Barrio Logan Planned District of the City of San Diego and is currently zoned M-1. There is a clear record that the property had been used as an auto dismantling and/or storage site since at least 1976.

WCC understands ABC Construction Company is concerned that previous uses of the site may have lead to contamination by hazardous materials and may create a liability to ABC Construction should they proceed with the



purchase of the property. In addition, ABC Construction is concerned that City of San Diego Planning Department regulations or the discovery of unforeseen buried materials may preclude ABC Construction from developing the site as a construction yard, including the installation of underground tanks for the purpose of storing motor fuels. The objectives of the site investigation project can be summarized by the following:

- The completion of a preliminary pre-acquisition environmental appraisal in order to estimate the potential for the site being contaminated by hazardous substances.
- An assessment of whether site contamination or other site features may limit ABC Construction's alternatives for installing underground tanks on the Newton Avenue property, if those tanks are installed in accordance with the Underground Tank Regulations, California Administrative Code, Title 23, Chapter 3, Subchapter 16.
- An assessment of whether underground tank installations would likely be permitted at the Newton Avenue site if it is acquired by ABC Construction.

SCOPE OF SERVICES

In order to accomplish the objectives stated above, the following tasks were performed.

Task 1 - Site Visit

A site visit to the Newton Avenue property to develop an inventory of potential hazardous waste generators in the surrounding area was completed.

Task 2 - Record Review

The potential for hazardous waste contamination of the Newton Avenue site from underground tanks and other sources utilizing the complaint records and other files of the CDOHS, the State of California Department of Health Services (SDOHS) abandoned (hazardous) Site Project list, the CDOHS Disclosure Ordinance Master List of Hazardous Materials Users (generators), and the State of California Water Resources Control Board's Underground Hazardous Substance Storage Container Inventory was evaluated.

Task 3 - Geophysical Survey

A geophysical survey of the site to try to identify the presence of any buried metallic objects such as abandoned underground storage tanks was conducted. This effort included an attempt to locate any presently unidentified buried utilities on the property.

Task 4 - Surface Soil Samples and Analyses

A site reconnaissance of surface soils to estimate the potential benefit of collecting samples and completing laboratory analyses. On the basis of visual evidence suggesting the likelihood of contamination was low, no samples were collected.

Task 5 - Underground Tank Issue Review

Based on available data sources, the potential for contamination of the Newton Avenue property that could adversely affect ABC Construction's objective of obtaining an underground tank installation permit was estimated.

Task 6 - Report

Our findings were to be presented in both an oral and a letter report. The oral report was presented on February 18, 1986 at the ABC Construction offices by Dr. Jimmie Greenslate and Mr. Steve Pearson. This report comprises the letter report for this project.

TASK 1 - SITE VISIT

As part of this task, we performed characterization and survey site visits, reviewed and evaluated historical aerial photographs, and reviewed and evaluated the City of San Diego Business License listing.

Site Visits

Site visits were conducted on February 3, 1986 and February 5, 1986, during which time an inventory of the businesses in the immediate area of the property was prepared. The inventory was prepared from visual evidence (i.e. business signs).

The businesses observed near the property during the site visits have been listed on Figure 1. We saw no visual evidence that any of these businesses contributed to contamination of the subject property. During one site visit several automobiles were present on the property grounds and prevented complete site inspection. The property appears to have been covered with fill soil within the recent past. The fill soil appears to have been brought into the location and, on the basis of color and texture, is not from the immediately surrounding area. The fill soil cover itself appears to be relatively clean without obvious areas of contamination. It should be noted, however, that the fill soil may be covering areas of native soil contamination that can not now be seen. It is impossible to evaluate with high confidence the existence or nonexistence of contaminated soil that is being covered by the imported fill unless it were either removed to expose the native surface or extensive soil sampling through it was completed. We can, however, make some judgements based upon the previous uses of the property and the surrounding businesses. This approach, which is summarized later in this report, turned up no evidence

that materials may be present on the property that would prevent either the development of the property into a construction yard or the placement of underground tanks on the site.

Review of Aerial Photographs

Three aerial photographs were evaluated to estimate the previous uses of the Newton Avenue property and the location of structures that may have existed there in the past. An aerial photograph dated November, 1953 - February, 1954 (Figure 2) shows a residential neighborhood. The property in question appears to have a residence on each of the three parcels which comprise it. The central parcel, 538-751-22, appears to have a large out building to the rear of the residence. The out building extends nearly to the alley which runs behind the property. The third parcel, 528-751-23, appears to have a vacated area behind the residence which could have been used as a parking area.

An aerial photograph dated November 18, 1976 (Figure 3), shows what appears to be an auto salvage yard on the property. The central parcel, 538-751-22, continues to show the same residence facing Newton Avenue and the large out building behind the residence which extends to the alley behind the property. The residences on the other two parcels are no longer present and these parcels are now covered with automobiles. A small vacant area, possibly for parking, is seen near the alley on the third parcel, 538-751-23.

An aerial photograph supplied by the client (Figure 4) shows the property clean with no apparent buildings or automobiles. The date of this photograph is unknown but, apparently, it was taken within the recent past.

The photographs indicate that the prime uses for the property have been first as a residential neighborhood and then as an auto recycling facility. The aerial photographs suggest the auto recycling activities were in operation in November of 1976 and may have been operating for several years previous to this date. No other uses of the property are apparent from the aerial photographs we studied. Based upon the review of aerial photographs, the probable residual contaminants would be those associated with auto salvage operations. These would include gasoline and other fuels, solvents, oils and greases, and lead or other metals. The amount of these materials, if any, remaining on the site is unknown from the aerial photographs. While some of these contaminants can cause significant soil and water cleanup problems, the probable quantity of these materials remaining on the property as a result of an auto salvage operation may be low.

Review of Business License Listing

A review of San Diego City Business License Listing was made to evaluate the most recent uses of the property and the surrounding area. A business license for the property address, 2646 Newton Avenue, is listed

for A to Z Towing, an auto wrecking establishment. The license date is listed as January 22, 1981. There were no other business licenses listed for the subject property. Business license listings for the surrounding area are presented in Table 1.

TASK 2 - RECORD REVIEW

The record review task was comprised of the following components:

Review of Complaint Record and Other Files of the County Department of Health Services (CDOHS), Hazardous Materials Unit

David Merk of the CDOHS Hazardous Materials Unit was contacted on February 5, 1986 to determine if complaints, incidents or other activities were contained in their files which involved the property in question. He reported no records on file which have involved the subject property. He reported, however, that the general area of Newton and National Avenues have experienced several incidents involving hazardous materials. A partial listing of the locations of some of the incidents in the area near the property is:

- 26th and Logan
- 1955 National Avenue
- Alley behind 1955 National Avenue
- 1955 Newton Avenue
- 1960 Newton Avenue

Most of these incidents have involved abandoned barrels, spilled solvents, and low levels of heavy metals.

Review of the SDOHS Abandoned Site Project List

Mary Osborne of the SDOHS was contacted on February 5, 1986 to determine if the property was listed on their abandoned site project list as an actual or potential hazardous waste cleanup site. She reported that the property in question was not currently listed and was unaware of any involvement of the subject property with hazardous materials.

Review of the CDOHS Disclosure Ordinance Master List of Hazardous Materials Users

A review of the listing of facilities which have reported the use of hazardous materials indicated no listing for the subject property. Facilities listing the use of hazardous materials in the immediate area were:

- ABC Construction - 2655 National Avenue
- L&M Saw Works - 2670 National Avenue
- Farrell Courier Service - 2691 Newton Avenue

There is no evidence that the types of materials used by these businesses would have affected the subject property.

Review of the State of California Water Resources Control Board's
Underground Hazardous Substance Storage Container Inventory

A review of the listing of facilities reporting the existence and use of underground storage tanks was conducted to determine the potential for underground storage tanks either on the property or neighboring properties to have leaked contaminant onto the subject property. There were no underground storage tanks listed for the subject property. The following is a list of reported underground tanks in the area near the property.

1603 National Avenue - Central Meat & Provision
1659 National Avenue - Radford Overhead Doors
1668 National Avenue - CalSoft Water Service
2655 National Avenue - ABC Construction
3094 National Avenue - CalSoft Water Service
1746 Newton Avenue - Frazer's Boiler Service

The underground tanks listed above have been reported by their owners. It may be possible that underground tanks, which either have been abandoned or are unreported, exist on the subject property or on neighboring property.

In summary, the records review task revealed that the subject property defined by Lots 33-38 or Parcels 538-751-21, 538-751-22 and 538-751-23 has a history of use as both a residential and commercial site. A number of hazardous materials incidents have occurred in neighboring areas and there is some record of hazardous materials use in the immediate area. There is no record of involvement of the subject property and no reason to believe, on the basis of the records review, that there would be a hazardous materials problem associated with the subject property.

TASK 3 - GEOPHYSICAL SURVEY

On February 16, 1986 a geophysical survey was conducted on the subject property. The geophysical survey was conducted to identify buried metallic objects that may prohibit the installation of underground tanks or suggest the possibility of underground contamination from abandoned underground tanks or pipelines. The results of the geophysical survey are presented in Figure 5. Three areas of high metallic-like conductivity were observed during the survey. One area appeared to be a pipe, measured 24 feet in length, and was found in the center parcel approximately 22 feet from the alley. The second high conductivity location appeared to be subsurface trash in a very small area. This area was located 37 feet from the alley and 74 feet from the eastern boundary. The third high conductivity area appeared to have the potential to be a buried tank. It was located on the third parcel approximately 40 feet from the alley and appeared to be approximately 10 feet in diameter.

As a result of the geophysical survey, WCC made a recommendation that the three areas of the property which indicated magnetic anomalies be

excavated to identify any buried material. On February 25, 1986, four areas were excavated. Figure 5 shows the approximate locations of the excavated trenches. Trench one was dug on the north end of magnetic anomaly area one as identified by the geophysical survey. The excavated trench was approximately three feet deep and ten feet long. The soil was a reddish-brown, silty sand and clayey sand which had pockets of coarse sand and debris (i.e.: wood chips, glass, pebbles). At the bottom of the trench a 3 inch cast iron pipe, which apparently had caused the geophysical anomaly observed, was exposed. Trench two was excavated the length of area one. The same type of soil was exposed in this trench as trench one. The 3 inch cast iron pipe ran the length of the trench and continued past the south end of the excavation. Near the south end of trench two a pocket of charred wood was exposed at the one-foot depth. The third trench was excavated across magnetic anomaly area two as identified by the geophysical survey. The soil was similar to trenches one and two. Wood pieces and other debris were found in the first foot of soil. The depth of the trench was seven feet with a length of ten feet. Nothing was exposed on the trench that could be identified as the cause of the geophysical anomaly. The fourth trench was excavated across magnetic anomaly area three as identified by the geophysical survey. The soil was again similar to the soil found in the previous trenches with the additional observation of some caliche in the upper few feet. The trench was excavated 10 feet deep and 10 feet long. Two pipes were exposed by the trench. A steel pipe approximately 1½ inches in diameter ran north-south on the eastern edge of the trench. This pipe was found very near the surface. A second pipe at approximately two feet in depth was exposed in the southwest corner of the trench. It appeared to be a 3 inch steel pipe. The pipes apparently were the cause of the geophysical anomaly observed.

The results of the geophysical survey and subsequent excavations produced no evidence that would preclude the development of the property as a construction yard including the installation of underground tanks. The pipes uncovered during the trenching operations appear to have been residual utility pipes from the residences that once existed on the property and are therefore not of serious concern. The soil exposed did not appear to be significantly contaminated, although no samples were collected. In each excavation, trash and other debris were uncovered. In at least one location there was evidence of the remains of a fire (charred wood). In general, the discovery of these types of materials should not cause excessive concern, although the past fires and disposal of trash may have led to some level of contamination which could require cleanup.

TASK 4 - SURFACE SOIL SAMPLING AND ANALYSES

Because of the fill soil which appears to have been imported to the site, it was determined that surface sampling of the soil was not warranted. As described in Task 3, however, an evaluation was made of the four trenches excavated through the fill material and into the native soil. The observations made during the trenching operations did not suggest any significant contaminated soil which would warrant soil sampling and laboratory testing.

TASK 5 - UNDERGROUND TANK REVIEW ISSUE

Based upon the results of Tasks 1 through 5, there is no reason to believe the site is contaminated by hazardous wastes to the extent that either the installation of underground tanks would be precluded or an extensive cleanup operation would be required. As mentioned earlier, these conclusions are limited by the presence of imported fill material that may be obscuring important evidence.

Discussions were held with the City Planning Department, Zoning Department and Fire Department regarding the subject property. A letter dated December 19, 1985 (Appendix I) addressed to ABC Construction from Donna Mumm of the City of San Diego Zoning Department indicated that the subject property could be used as a construction yard since the site had been used as a junk yard prior to August 4, 1983. On February 14, 1986, Dr. Jimmie Greenslate discussed the specific issue of the installation of underground tanks with Mr. Cory Didion of the San Diego City Zoning Department. He reported that there would not be a prohibition against the installation of underground tanks since the property had previously been used as a junk yard. Woodward-Clyde requested written confirmation of these facts by letter (Appendix I) accompanied with the appropriate 25 dollar fee. The response typically takes 2 to 3 weeks and has not yet been received but will be forwarded to ABC Construction upon receipt.

The San Diego City Fire Department (Terry Baird) was contacted by telephone regarding the installation of underground tanks on the subject property. According to Terry Baird there wasn't any restriction that would prevent the installation of underground tanks as long as the tanks were installed according to all applicable regulations. A written request (Appendix I) was made on February 10, 1986 to the Fire Department for a special survey and a written report to verify these findings. The written report has not been received but will be forwarded with the response from the Zoning Department to ABC Construction as soon as they are received.

Technically, it appears as if there would be no restrictions which might prevent the installation of underground tanks on the property. Bob Brocato of the San Diego City Planning Department was contacted on February 25, 1986. He confirmed that the proper authority to make a decision on the use of the property was the Zoning Section under the Zoning Administrator, Sharren Boyer. As mentioned earlier, ABC Construction has obtained a letter from Ms. Donna Mumm a Zoning Representative who has the authority to make decisions on behalf of the Zoning Administrator. It is Bob Brocato's opinion, however, that the Barrio Logan Plan which was adopted by the City Council contains a grey area concerning the conversion of a commercial property which existed before 1983 to another commercial use. Because of this grey area he suggests obtaining written confirmation from the Zoning Administrator herself and possibly contacting some community leaders to elicit their support for the development of the site as a construction yard. He suggested Rachel Ortiz as a possible contact person since she was the Chairwoman of the Barrio Logan Planning group responsible for the Barrio Logan Plan and is still very active in the community.

SUMMARY

The results of the site visits, record reviews, geophysical survey, and underground tank assessment indicates the property has had a long history of use as a commercial property with the primary usage being as an auto salvage yard or storage area. These uses probably generated some low level of hazardous material contamination of the soil. In addition, there is some visual evidence from on-site excavations that the property contains residual burned material, trash and other debris which may contribute to a contamination problem. It appears, however, that the level of contamination, if any, is such that it would not preclude the development of the property as a construction yard with the installation of underground tanks. The imported fill material makes visual assessment of the property difficult but records review and the excavations did not provide any evidence which makes us believe there is hazardous materials buried on the site. The area of greatest concern for ABC Construction may be the ambiguity of the zoning regulations which have been favorably interpreted by the San Diego City Zoning department. The Barrio Logan plan is apparently not clear on the conversion of a previously commercial property to a new commercial use which seems to provide some risk to a potential developer of the property.


UNCERTAINTY AND LIMITATIONS

We have performed this assignment in accordance with current State-of-Practice Standards for hazardous waste management. Our interpretations and recommendations are based upon our understanding of available information and current regulations. No guarantees are either expressed or implied.


This report was prepared by Mr. Steve Pearson of WCC and reviewed by Dr. Jimmie Greenslate of our firm. If you have any questions regarding its content, please give us a call.

Very truly yours,

WOODWARD-CLYDE CONSULTANTS



Steve Pearson
Project Scientist

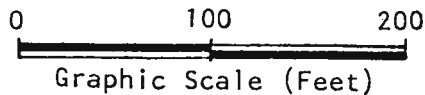
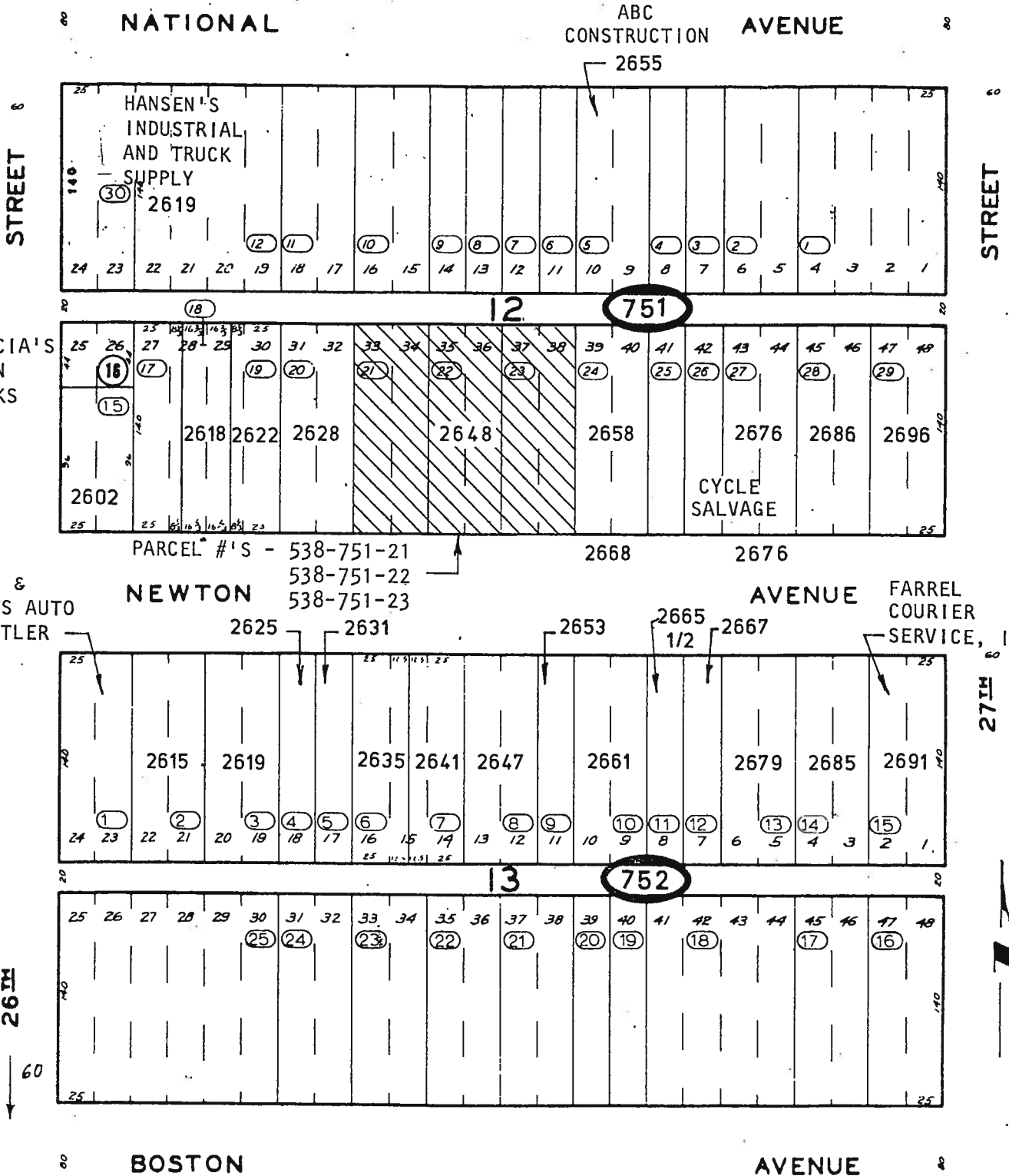


Jimmie L. Greenslate, Ph.D.
Project Manager.

ESP/JLG/sar

TABLE 1
BUSINESS LICENSE LISTING

| <u>Address</u> | <u>Business Name</u> | <u>Business Activity</u> | <u>License Date</u> |
|----------------|--------------------------------------|--------------------------|---------------------|
| 2622 Newton | Sylvia Aguirre | Wholesale Groceries | 11-07-83 |
| 2643 Newton | Gary's Gang | Auto Body Repair | 08-13-84 |
| 2646 Newton | A to Z Towing | Auto Wrecking | 01-22-81 |
| 2676 Newton | No Name | Auto Wrecking | 04-19-84 |
| 2691 Newton | Farrell Courier Service | Communication | 09-01-77 |
| 2744 Newton | IMS Recycling | Junk Collection | 01-01-79 |
| 2777 Newton | Premiere Renovators | Property Maintenance | 07-05-85 |
| 2777 Newton | T&E Machine | Boat Maintenance | 04-29-85 |
| 2619 National | Hansson Industrial & Truck Supply | Vehicle Parts | 07-01-74 |
| 2670 National | L&M Saw Works | Metal Products | 07-01-74 |
| 2673 National | Malena II Restaurant | Games of Skill | 08-17-84 |



| PROPERTY SITE PLAN ABC SITES | | | |
|---------------------------------|-------------|-------------------------|---------------|
| DRAWN BY: ch | CHECKED BY: | PROJECT NO: 56807X-RR01 | DATE: 2-17-86 |
| | | | FIGURE NO: 1 |

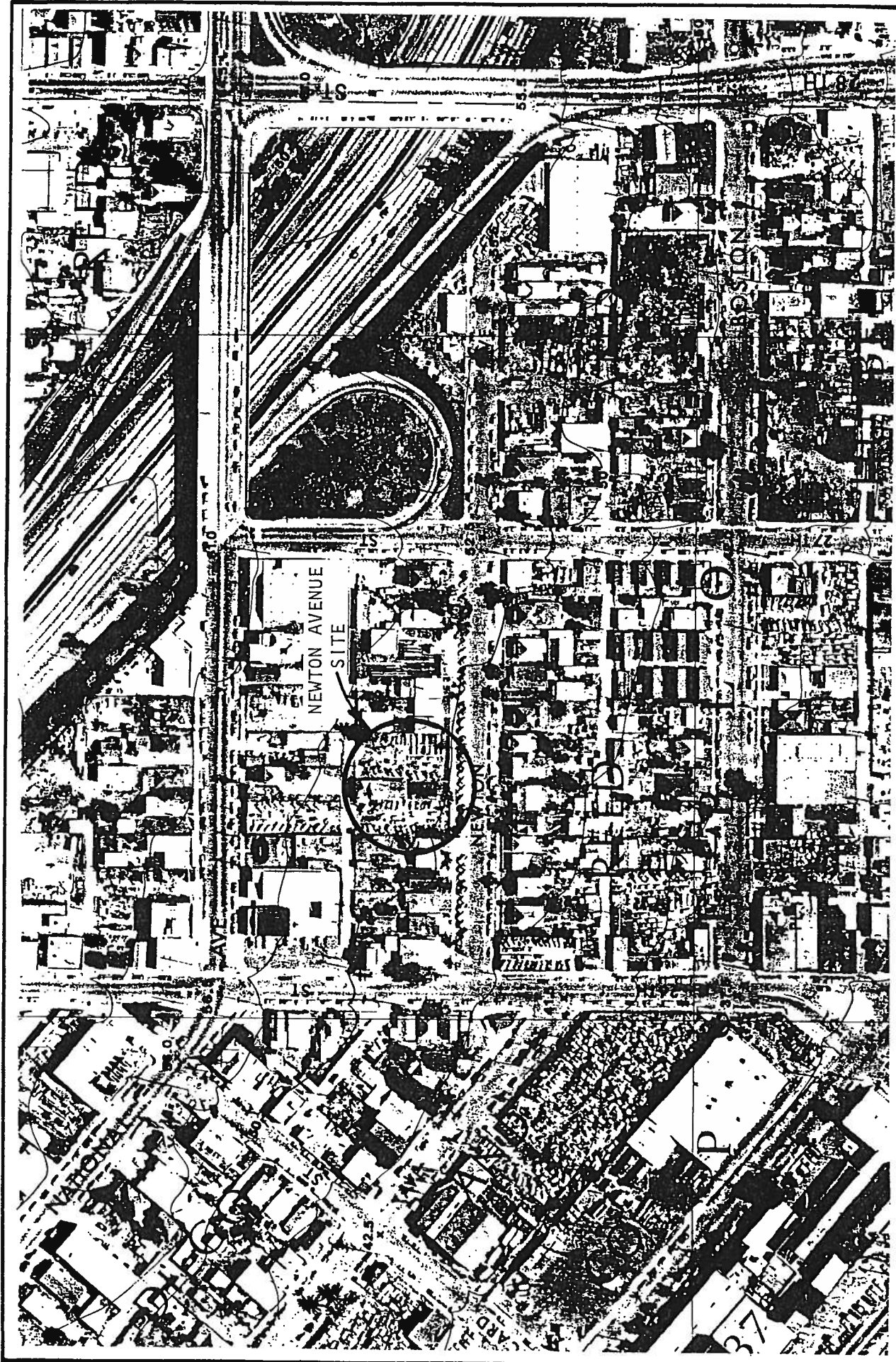
WOODWARD-CLYDE CONSULTANTS



NEWTON AVENUE
SITE

AERIAL PHOTOGRAPH - NEWTON AVENUE SITE (November 15, 1954)
ABC SITES

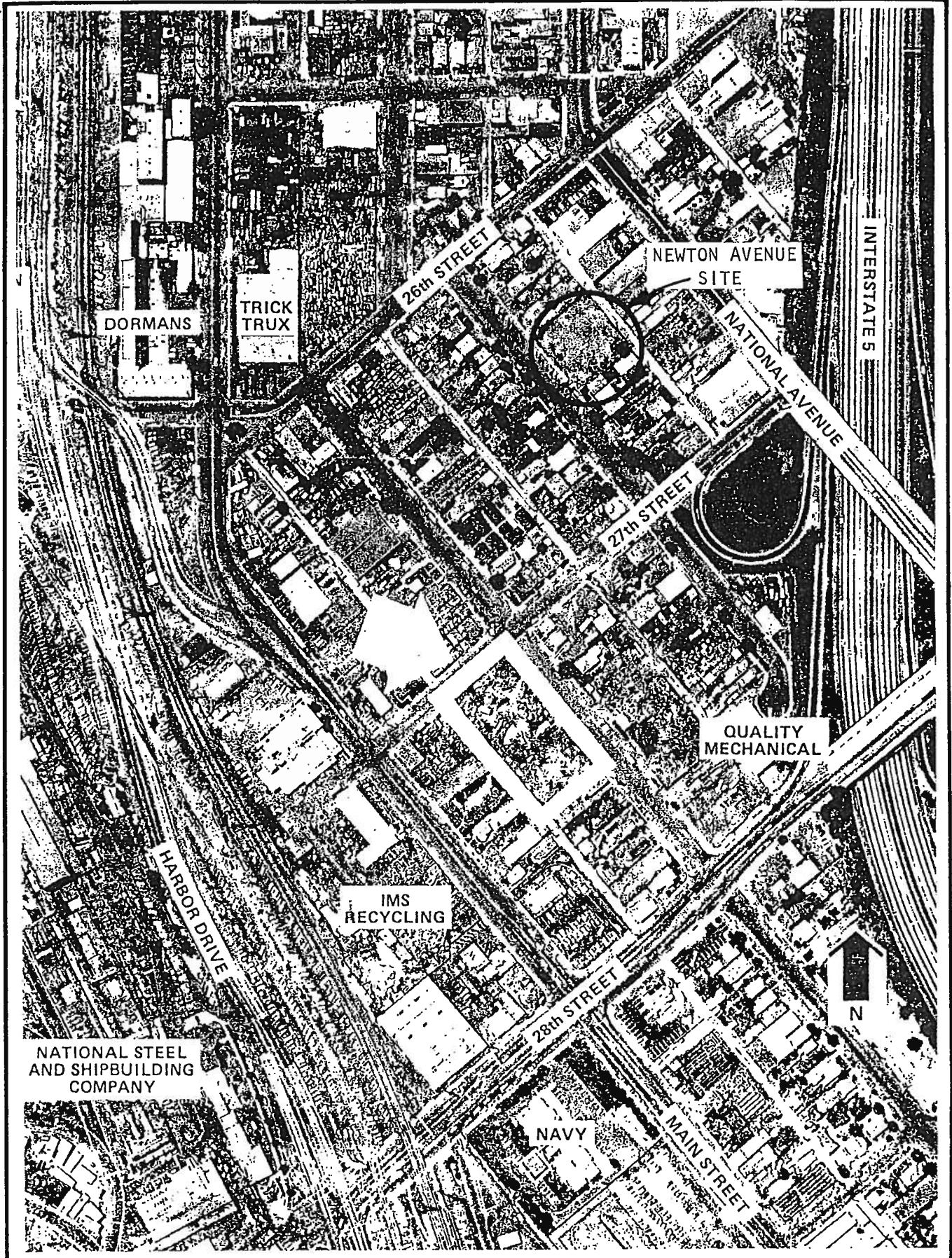
| | | | | |
|--------------|-------------|-------------------------|---------------|--------------|
| DRAWN BY: ch | CHECKED BY: | PROJECT NO: 56807X-RR01 | DATE: 2-28-86 | FIGURE NO: 2 |
|--------------|-------------|-------------------------|---------------|--------------|



AERIAL PHOTOGRAPH - NEWTON AVENUE SITE (November 11, 1976)
ABC SITES

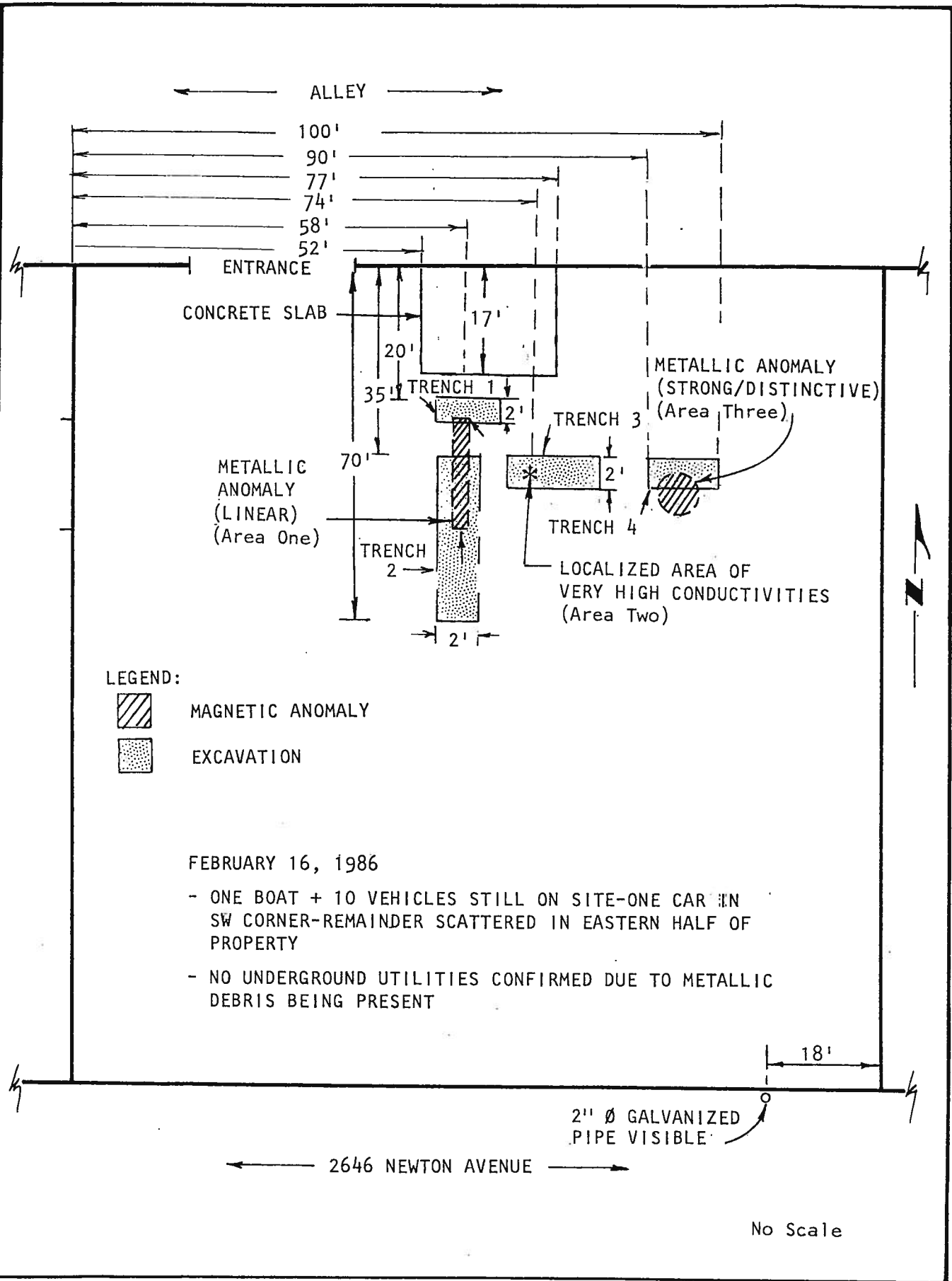
| | | | | |
|--------------|-------------|-------------------------|---------------|--------------|
| DRAWN BY: ch | CHECKED BY: | PROJECT NO: 56807X-RR01 | DATE: 2-28-86 | FIGURE NO: 3 |
|--------------|-------------|-------------------------|---------------|--------------|



WOODWARD-CLYNE CONSULTANTS



AERIAL PHOTOGRAPH - NEWTON AVENUE SITE
ABC SITES

| | | | | |
|--------------|-------------|-------------------------|---------------|--------------|
| DRAWN BY: ch | CHECKED BY: | PROJECT NO: 56807X-RR01 | DATE: 2-28-86 | FIGURE NO: 4 |
|--------------|-------------|-------------------------|---------------|--------------|



LEGEND:
 MAGNETIC ANOMALY
 EXCAVATION

FEBRUARY 16, 1986

- ONE BOAT + 10 VEHICLES STILL ON SITE-ONE CAR IN SW CORNER-REMAINDER SCATTERED IN EASTERN HALF OF PROPERTY
- NO UNDERGROUND UTILITIES CONFIRMED DUE TO METALLIC DEBRIS BEING PRESENT

2" Ø GALVANIZED PIPE VISIBLE

No Scale

NEWTON AVENUE GEOPHYSICAL SURVEY AND EXCAVATIONS
 ABC SITES

APPENDIX I

Letters To: San Diego Zoning Department
San Diego Fire Department

3467 Kurtz Street
San Diego, California 92110
(619) 224-2911

Woodward-Clyde Consultants

February 14, 1986
Project No. 56807X-RR01

City of San Diego
Planning Department/
Zoning Administration
1222 First Avenue
San Diego, California 92101

Attention: Ms. Donna Mumm

ZONING REVIEW FOR
UNDERGROUND STORAGE TANKS
AT 2642 NEWTON AVENUE
SAN DIEGO, CALIFORNIA

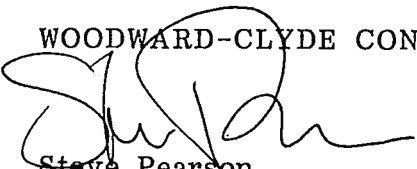
Dear Ms. Mumm:

We are interested in any zoning restrictions for the installation of underground storage tanks on the property located at 2642 Newton Avenue. The specific parcel numbers are 538-751-21, 538-751-22, and 538-751-23. In a conversation with Mr. Cory Didion of your office on February 14, 1986, we discussed possible restrictions on the placement of underground tanks on the above property. From his investigation, we understand that there would not be a restriction for the placement of underground tanks on this property even though the use of the property would change from an auto recycling/junk yard to a construction yard. In addition, Mr. Didion mentioned we could obtain written conformation of these facts by making a written request. Please consider this letter a request for written conformation and find enclosed the required \$25 fee. Your response can be addressed to:

Dr. Jimmie Greenslate
Woodward-Clyde Consultants
3467 Kurtz Street
San Diego, California 92110
Ph. 224-2911

Very truly yours,

WOODWARD-CLYDE CONSULTANTS



Steve Pearson
Project Scientist

ESP/lg

Enclosure

Consulting Engineers, Geologists
and Environmental Scientists

Offices in Other Principal Cities



3467 Kurtz Street
San Diego, California 92110
714-224-2911
Telex 697-841

Woodward-Clyde Consultants



LETTER OF TRANSMITTAL

TO: SAN DIEGO FIRE DEPARTMENT
1222 FIRST AVENUE
SAN DIEGO CA 92101

DATE: 14 FEB 86

PROJECT NO: 55 007X-SV01

ATTENTION: MR TERRY BAIRD

SUBJECT PROJECT: 2642-2646 NEWTON AVE

IN ANSWER TO THE REQUEST OF: _____

WE ARE TRANSMITTING:

HEREWITH

UNDER SEPARATE COVER

THE FOLLOWING: AN APPLICATION FOR A SPECIAL FIRE DEPT

SURVRY. WITH CHECK PAYABLE TO CITY TREASURER

@ \$30.00

FOR YOUR:

APPROVAL

FILES

COMMENTS

INFORMATION

DISTRIBUTION

USE

REMARKS: COULD YOU PLEASE GIVE US A TELEPHONE

RESPONSE BEFORE NOON ON TUESDAY 18 FEB 86.

ESCROW CLOSES ON 19 FEB 86. WRITTEN

RESPONSE CAN FOLLOW.

PLEASE NOTIFY US IF ENCLOSURES LISTED ARE NOT RECEIVED.

COPIES TO:

Very truly yours,

Thanks

By Jimmie Greenplate

224-2911

APPENDIX C
EDR DOCUMENTS

2642, 2646, 2648 Newton Avenue

2642 Newton Avenue

San Diego, CA 92113

Inquiry Number: 6563300.2s

July 02, 2021

The EDR Radius Map™ Report with GeoCheck®



6 Armstrong Road, 4th floor
Shelton, CT 06484
Toll Free: 800.352.0050
www.edrnet.com

TABLE OF CONTENTS

| <u>SECTION</u> | <u>PAGE</u> |
|--|-------------|
| Executive Summary | ES1 |
| Overview Map | 2 |
| Detail Map | 3 |
| Map Findings Summary | 4 |
| Map Findings | 9 |
| Orphan Summary | 2124 |
| Government Records Searched/Data Currency Tracking | GR-1 |
| <u>GEOCHECK ADDENDUM</u> | |
| Physical Setting Source Addendum | A-1 |
| Physical Setting Source Summary | A-2 |
| Physical Setting SSURGO Soil Map | A-6 |
| Physical Setting Source Map | A-11 |
| Physical Setting Source Map Findings | A-13 |
| Physical Setting Source Records Searched | PSGR-1 |

Thank you for your business.
Please contact EDR at 1-800-352-0050
with any questions or comments.

Disclaimer - Copyright and Trademark Notice

This Report contains certain information obtained from a variety of public and other sources reasonably available to Environmental Data Resources, Inc. It cannot be concluded from this Report that coverage information for the target and surrounding properties does not exist from other sources. **NO WARRANTY EXPRESSED OR IMPLIED, IS MADE WHATSOEVER IN CONNECTION WITH THIS REPORT. ENVIRONMENTAL DATA RESOURCES, INC. SPECIFICALLY DISCLAIMS THE MAKING OF ANY SUCH WARRANTIES, INCLUDING WITHOUT LIMITATION, MERCHANTABILITY OR FITNESS FOR A PARTICULAR USE OR PURPOSE. ALL RISK IS ASSUMED BY THE USER. IN NO EVENT SHALL ENVIRONMENTAL DATA RESOURCES, INC. BE LIABLE TO ANYONE, WHETHER ARISING OUT OF ERRORS OR OMISSIONS, NEGLIGENCE, ACCIDENT OR ANY OTHER CAUSE, FOR ANY LOSS OF DAMAGE, INCLUDING, WITHOUT LIMITATION, SPECIAL, INCIDENTAL, CONSEQUENTIAL, OR EXEMPLARY DAMAGES. ANY LIABILITY ON THE PART OF ENVIRONMENTAL DATA RESOURCES, INC. IS STRICTLY LIMITED TO A REFUND OF THE AMOUNT PAID FOR THIS REPORT.** Purchaser accepts this Report "AS IS". Any analyses, estimates, ratings, environmental risk levels or risk codes provided in this Report are provided for illustrative purposes only, and are not intended to provide, nor should they be interpreted as providing any facts regarding, or prediction or forecast of, any environmental risk for any property. Only a Phase I Environmental Site Assessment performed by an environmental professional can provide information regarding the environmental risk for any property. Additionally, the information provided in this Report is not to be construed as legal advice.

Copyright 2020 by Environmental Data Resources, Inc. All rights reserved. Reproduction in any media or format, in whole or in part, of any report or map of Environmental Data Resources, Inc., or its affiliates, is prohibited without prior written permission. EDR and its logos (including Sanborn and Sanborn Map) are trademarks of Environmental Data Resources, Inc. or its affiliates. All other trademarks used herein are the property of their respective owners.

EXECUTIVE SUMMARY

A search of available environmental records was conducted by Environmental Data Resources, Inc (EDR). The report was designed to assist parties seeking to meet the search requirements of EPA's Standards and Practices for All Appropriate Inquiries (40 CFR Part 312), the ASTM Standard Practice for Environmental Site Assessments (E 1527-13), the ASTM Standard Practice for Environmental Site Assessments for Forestland or Rural Property (E 2247-16), the ASTM Standard Practice for Limited Environmental Due Diligence: Transaction Screen Process (E 1528-14) or custom requirements developed for the evaluation of environmental risk associated with a parcel of real estate.

TARGET PROPERTY INFORMATION

ADDRESS

2642 NEWTON AVENUE
SAN DIEGO, CA 92113

COORDINATES

Latitude (North): 32.6951740 - 32° 41' 42.62"
Longitude (West): 117.1370900 - 117° 8' 13.52"
Universal Transverse Mercator: Zone 11
UTM X (Meters): 487149.5
UTM Y (Meters): 3617313.0
Elevation: 55 ft. above sea level

USGS TOPOGRAPHIC MAP ASSOCIATED WITH TARGET PROPERTY

Target Property Map: 5622832 POINT LOMA, CA
Version Date: 2012

East Map: 5629176 NATIONAL CITY, CA
Version Date: 2012

AERIAL PHOTOGRAPHY IN THIS REPORT

Portions of Photo from: 20140530
Source: USDA

MAPPED SITES SUMMARY

Target Property Address:
2642 NEWTON AVENUE
SAN DIEGO, CA 92113

Click on Map ID to see full detail.

| MAP ID | SITE NAME | ADDRESS | DATABASE ACRONYMS | RELATIVE ELEVATION | DIST (ft. & mi.) DIRECTION |
|---------------------|----------------------|---------------------|---|--------------------|----------------------------|
| A1 | HEMPHILL R S | 2641 NATIONAL AVE | EDR Hist Auto | Higher | 132, 0.025, North |
| A2 | TORRES P S | 2665 NATIONAL AVE | EDR Hist Cleaner | Higher | 145, 0.027, NNE |
| A3 | ABC CONSTRUCTION CO | 2665 NATIONAL AVE | RCRA-SQG, CA LUST, CA SAN DIEGO CO. SAM, CA... | Higher | 145, 0.027, NNE |
| A4 | DAVE S AUTOMOTIVE | 2653 NATIONAL AVE | EDR Hist Auto | Higher | 148, 0.028, NNE |
| A5 | TEXACO SERVICE STATI | 2601 NATIONAL AVE | EDR Hist Auto | Higher | 235, 0.045, NW |
| B6 | SAN DIEGO COLLISION | 2691 NEWTON AVE | RCRA NonGen / NLR | Lower | 246, 0.047, ESE |
| B7 | JESUS TRANSPORTATION | 2691 NEWTON AVE | CA SWEEPS UST | Lower | 246, 0.047, ESE |
| A8 | JOHNSON S SELF SERVI | 2630 NATIONAL AVE | EDR Hist Cleaner | Higher | 246, 0.047, NNW |
| A9 | ADVANCED METAL FORMI | 2618 NATIONAL AVE | RCRA NonGen / NLR | Higher | 259, 0.049, NNW |
| A10 | FENN H C | 2441 NATIONAL AVE | EDR Hist Auto | Higher | 279, 0.053, NW |
| A11 | NIGH P E | 2540 NATIONAL AVE | EDR Hist Auto | Higher | 280, 0.053, NW |
| A12 | HAROLD S DRY CLEANIN | 2429 NATIONAL AVE | EDR Hist Cleaner | Higher | 282, 0.053, NW |
| A13 | AL S AUTO STORAGE | 2522 NATIONAL AVE | EDR Hist Auto | Higher | 284, 0.054, NW |
| A14 | SPEED QUEEN SELF SER | 2520 NATIONAL AVE | EDR Hist Cleaner | Higher | 285, 0.054, NW |
| A15 | DRIVE IN CLEANERS | 2415 NATIONAL AVE | EDR Hist Cleaner | Higher | 286, 0.054, NW |
| C16 | MASTER AUTO REPAIR | 2340 NEWTON AVE | CA San Diego Co. HMMD, CA CERS HAZ WASTE, CA CERS,... | Lower | 299, 0.057, WSW |
| C17 | MASTER AUTO REPAIR | 2340 NEWTON AVE | RCRA NonGen / NLR | Lower | 299, 0.057, WSW |
| C18 | BOWMAN CHAS | 2340 NEWTON AVE | EDR Hist Auto | Lower | 299, 0.057, WSW |
| 19 | TAYLOR S CLEANERS | 2692 NATIONAL AVE | EDR Hist Cleaner | Lower | 326, 0.062, NE |
| A20 | TAYLOR S CLEANERS | 2616 NATIONAL AVE | EDR Hist Cleaner | Higher | 330, 0.062, NNW |
| D21 | ANDY S AUTO PARTS & | 1177 S 26TH ST | EDR Hist Auto | Lower | 346, 0.066, SSW |
| D22 | SAN DIEGO HOUSING CO | 2650 BOSTON AV | CA SAN DIEGO CO. SAM, CA San Diego Co. HMMD | Lower | 349, 0.066, South |
| D23 | SAN DIEGO HOUSING CO | 2650-52 BOSTON AV | CA CPS-SLIC, CA CERS | Lower | 349, 0.066, South |
| E24 | KIME S STEVE CHEVRON | 2340 NATIONAL AVE | EDR Hist Auto | Higher | 372, 0.070, NW |
| C25 | BUSS R T | 2328 NEWTON AVE | EDR Hist Auto | Lower | 376, 0.071, West |
| C26 | PPG ARCHITECTURAL FI | 2393 NEWTON AVE STE | RCRA-SQG | Lower | 384, 0.073, WSW |
| C27 | FMC CORP | 2393 NEWTON AVE | RCRA-SQG, FINDS, ECHO | Lower | 384, 0.073, WSW |
| C28 | MEDLAND CONTROLS INC | 2393 NEWTON AV | CA SAN DIEGO CO. SAM, CA CPS-SLIC, CA San Diego... | Lower | 384, 0.073, WSW |
| C29 | PYR | 2393 NEWTON AVE STE | CA San Diego Co. HMMD, CA CERS HAZ WASTE, CA CERS,... | Lower | 384, 0.073, WSW |
| E30 | DANIELS A J | 925 S 26TH ST | EDR Hist Cleaner | Higher | 434, 0.082, NNW |
| B31 | IMS RECYCLING SERVIC | 2731 NEWTON | RCRA NonGen / NLR | Lower | 443, 0.084, ESE |
| B32 | REPUBLIC SERVICES OF | 2731 NEWTON AVE | RCRA NonGen / NLR | Lower | 443, 0.084, ESE |
| E33 | WILLIAMS J T | 920 SICARD ST | EDR Hist Auto | Higher | 449, 0.085, NW |
| C34 | BARRIO SENIOR VILLAS | 2330 NEWTON AVE | SEMS-ARCHIVE, RCRA NonGen / NLR | Lower | 452, 0.086, West |
| C35 | BARRIO STATION INC | 2320 NEWTON AV | CA ENVIROSTOR, CA SAN DIEGO CO. SAM, CA CPS-SLIC,... | Lower | 452, 0.086, West |
| B36 | SAN DIEGO TRANSMISSI | 1127 S 27TH ST | RCRA-SQG, CA San Diego Co. HMMD, FINDS, ECHO | Lower | 458, 0.087, SE |
| B37 | IMS RECYCLING SERVIC | 1127 S 27TH ST | CA CERS HAZ WASTE, CA CERS, CA HWTS | Lower | 458, 0.087, SE |
| B38 | SD TRANSMISSION CENT | 1127 S 27TH STREET | EDR Hist Auto | Lower | 458, 0.087, SE |
| B39 | IMS RECYCLING SERVIC | 1127 S 27TH ST | RCRA NonGen / NLR | Lower | 458, 0.087, SE |

MAPPED SITES SUMMARY

Target Property Address:
2642 NEWTON AVENUE
SAN DIEGO, CA 92113

Click on Map ID to see full detail.

| MAP ID | SITE NAME | ADDRESS | DATABASE ACRONYMS | RELATIVE ELEVATION | DIST (ft. & mi.) DIRECTION |
|---------------------|----------------------|----------------------|---|--------------------|----------------------------|
| F40 | SAN DIEGO EXPRESS IN | 2635 LOGAN AVE | CA LUST, CA SWEEPS UST | Higher | 466, 0.088, North |
| F41 | SAN DIEGO EXPRESS | 2635 LOGON ST | RCRA-SQG, CA LUST, CA SAN DIEGO CO. SAM, CA San... | Higher | 466, 0.088, North |
| C42 | FORDS & FOREIGN AUTO | 2335 NEWTON AV | CA SAN DIEGO CO. SAM, CA CPS-SLIC, CA San Diego... | Lower | 479, 0.091, WSW |
| E43 | ROMO WOODWERKS | 2295 NATIONAL AVENUE | CA LUST, CA San Diego Co. HMMD, CA Cortese, CA SAN... | Higher | 494, 0.094, WNW |
| E44 | EDDIE S AUTOMOTIVE | 2295 NATIONAL AVE | EDR Hist Auto | Higher | 494, 0.094, WNW |
| G45 | BAY DECKING CO INC | 2685 BOSTON AVE | RCRA NonGen / NLR, FINDS, ECHO | Lower | 496, 0.094, SSE |
| G46 | ELECTRIC MOTOR SPECI | 2685 BOSTON AVE | RCRA NonGen / NLR | Lower | 496, 0.094, SSE |
| E47 | NEVINS C A | 920 S 26TH | EDR Hist Auto | Higher | 500, 0.095, NNW |
| E48 | CITY DYE WORKS | 915 S 26TH ST | EDR Hist Cleaner | Higher | 513, 0.097, NNW |
| E49 | NATIONAL STEEL AND M | 2292 NATIONAL AVENUE | CA CPS-SLIC, CA San Diego Co. HMMD, CA NPDES | Higher | 517, 0.098, NW |
| D50 | HUB CLEANERS INC | 1221 S 26TH ST | EDR Hist Cleaner | Lower | 549, 0.104, SSW |
| D51 | CO'S TRAFFIC CONTROL | 1221 S 26TH ST | RCRA NonGen / NLR | Lower | 549, 0.104, SSW |
| C52 | NORTH STAR PROPELLER | 2317 NEWTON AVE | RCRA NonGen / NLR | Lower | 554, 0.105, West |
| C53 | NEW LEAF BIOFUEL | 2317 NEWTON AVE | RCRA NonGen / NLR | Lower | 554, 0.105, West |
| E54 | J & M TIRE SHOP | 2276 NATIONAL AVENUE | RCRA-SQG | Higher | 588, 0.111, NW |
| H55 | TRICK TRUX INC | 2380 MAIN ST | RCRA-SQG, FINDS, ECHO | Lower | 631, 0.120, SW |
| H56 | AMERICAN RIGGING & S | 2380 MAIN ST | CA San Diego Co. HMMD, CA CERS HAZ WASTE, CA CERS | Lower | 631, 0.120, SW |
| H57 | THE CARPENTER GROUP | 2380 MAIN ST | RCRA NonGen / NLR | Lower | 631, 0.120, SW |
| I58 | COASTAL MARINE SERVI | 2255 NATIONAL AVE | RCRA NonGen / NLR | Higher | 682, 0.129, WNW |
| I59 | COASTAL MARINE SERVI | 2255 NATIONAL AVE | CA San Diego Co. HMMD, CA CERS HAZ WASTE, CA CERS | Higher | 682, 0.129, WNW |
| I60 | B&C MARINE ENTERPRIS | 2255 NATIONAL AVE | RCRA NonGen / NLR, FINDS, ECHO | Higher | 682, 0.129, WNW |
| I61 | PROPULSION CONTROLS | 2255 NATIONAL AVE | RCRA-SQG | Higher | 682, 0.129, WNW |
| G62 | PRO-LINE PAINTS COMP | 2646 MAIN STREET | RCRA-LQG, CA LUST, CA SAN DIEGO CO. SAM, CA San... | Lower | 687, 0.130, South |
| G63 | PROLINE PAINT STORE | 2646 MAIN ST. | SEMS-ARCHIVE | Lower | 687, 0.130, South |
| G64 | SAN DIEGO COATINGS | 2646 MAIN ST | CA HIST UST | Lower | 687, 0.130, South |
| J65 | IMS RECYCLING SERVIC | 2740 BOSTON AVE SCAL | CA HIST UST | Lower | 722, 0.137, ESE |
| J66 | IMS RECYCLING SERVIC | 2740 BOSTON AVE | CA SWF/LF, CA LUST, CA SAN DIEGO CO. SAM, CA San... | Lower | 722, 0.137, ESE |
| J67 | IMS RECYCLING | 2740 BOSTON AVE | CA LUST, CA San Diego Co. HMMD, CA SWEEPS UST, CA... | Lower | 722, 0.137, ESE |
| J68 | CORECIVIC COMMUNITY | 2727 BOSTON AVE | RCRA NonGen / NLR | Lower | 736, 0.139, SE |
| K69 | NEW LEAF BIOFUEL | 2285 NEWTON AVE | CA San Diego Co. HMMD, CA CERS HAZ WASTE, CA... | Lower | 739, 0.140, West |
| K70 | NEW LEAF BIOFUEL | 2285 NEWTON AVE | RCRA NonGen / NLR | Lower | 739, 0.140, West |
| K71 | NEW LEAF BIOFUEL | 2285 NEWTON AVE. | FUELS PROGRAM | Lower | 739, 0.140, West |
| H72 | DORMANS TIRE CO | 2385 MAIN ST | CA SAN DIEGO CO. SAM, CA CPS-SLIC, CA San Diego... | Lower | 741, 0.140, SW |
| H73 | SAN DIEGO EXPRESS IN | 2304 MAIN ST | RCRA-SQG, CA SAN DIEGO CO. SAM, CA San Diego Co.... | Lower | 757, 0.143, WSW |
| H74 | LEASEWAY TRANSPORTAT | 2304 MAIN ST | CA HIST UST | Lower | 757, 0.143, WSW |
| H75 | MAIN STREET STORAGE | 2304 MAIN STREET | CA LUST, CA HIST CORTESE, CA NPDES, CA SAN DIEGO... | Lower | 757, 0.143, WSW |
| H76 | PHD CORP | 2304 MAIN ST | CA HIST UST, RCRA NonGen / NLR, FINDS, ECHO | Lower | 757, 0.143, WSW |
| L77 | SHERWIN-WILLIAMS #82 | 2640 MAIN ST | CA San Diego Co. HMMD, CA CERS HAZ WASTE, CA CERS | Lower | 762, 0.144, South |
| L78 | SHERWIN WILLIAMS NO | 2640 MAIN ST. | RCRA-LQG | Lower | 762, 0.144, South |

MAPPED SITES SUMMARY

Target Property Address:
2642 NEWTON AVENUE
SAN DIEGO, CA 92113

Click on Map ID to see full detail.

| MAP ID | SITE NAME | ADDRESS | DATABASE ACRONYMS | RELATIVE ELEVATION | DIST (ft. & mi.) DIRECTION |
|----------------------|----------------------|----------------------|---|--------------------|----------------------------|
| L79 | SHERWIN WILLIAMS #82 | 2640 MAIN ST | RCRA NonGen / NLR | Lower | 762, 0.144, South |
| I80 | TOKO EVENTS LLC DBA | 2244 NATIONAL AVE | RCRA NonGen / NLR | Higher | 773, 0.146, NW |
| I81 | RESTORE AUTO BODY | 2243 NATIONAL AV | CA San Diego Co. HMMD, CA CERS HAZ WASTE, CA CERS,... | Higher | 781, 0.148, NW |
| H82 | DORMAN/DAPPER TIRE | 2301 MAIN ST | CA San Diego Co. HMMD, CA SWEEPS UST | Lower | 812, 0.154, WSW |
| M83 | J J AUTO BODY | 2694 MAIN ST | CA SAN DIEGO CO. SAM | Lower | 816, 0.155, SSE |
| M84 | EDDIE'S VOLKSWAGEN & | 2694 MAIN ST | CA HIST UST | Lower | 816, 0.155, SSE |
| M85 | J J AUTO BODY | 2694 MAIN ST | CA LUST, CA SWEEPS UST, CA HIST UST, CA Cortese,... | Lower | 816, 0.155, SSE |
| M86 | ABEL AUTO WRECKING | 2704 MAIN ST | CA SAN DIEGO CO. SAM, CA CPS-SLIC, CA San Diego... | Lower | 826, 0.156, SSE |
| J87 | UNION ELECTRIC MOTOR | 2777 NEWTON AV | CA SAN DIEGO CO. SAM, CA CPS-SLIC, CA San Diego... | Lower | 830, 0.157, ESE |
| J88 | UNION ELEC MOTOR SER | 2777 NEWTON AVE | RCRA NonGen / NLR | Lower | 830, 0.157, ESE |
| J89 | ART'S AUTO BODY INC | 2777 NEWTON AVE | CA LUST, CA SWEEPS UST | Lower | 830, 0.157, ESE |
| N90 | SAN DIEGO SMOG FAST | 2250 LOGAN AVE | RCRA NonGen / NLR | Higher | 850, 0.161, NNW |
| N91 | RUDY AUTO REPAIR | 2250 LOGAN AVE | RCRA NonGen / NLR | Higher | 850, 0.161, NNW |
| M92 | SA RECYCLING | 2697 MAIN ST | RCRA NonGen / NLR | Lower | 879, 0.166, SSE |
| M93 | IMIA OFFICES AND SHO | 2697 MAIN ST | CA San Diego Co. HMMD, CA CERS HAZ WASTE, CA HIST... | Lower | 879, 0.166, SSE |
| M94 | MARKEL-JOHNSON POULT | 2697 MAIN ST | CA LUST, CA SAN DIEGO CO. SAM, CA San Diego Co.... | Lower | 879, 0.166, SSE |
| M95 | SA RECYCLING | 2697 MAIN STREET | RCRA NonGen / NLR | Lower | 879, 0.166, SSE |
| M96 | INTERNATIONAL MARINE | 2697 MAIN ST | RCRA NonGen / NLR | Lower | 879, 0.166, SSE |
| M97 | MARKEL-JOHNSON POULT | 2697 MAIN ST | CA HIST UST | Lower | 879, 0.166, SSE |
| L98 | K & O ENTERPRISES DB | 2647 MAIN ST | RCRA NonGen / NLR | Lower | 879, 0.166, South |
| L99 | PROLINE PAINTS AT009 | 2647 MAIN ST | CA San Diego Co. HMMD, CA SWEEPS UST | Lower | 879, 0.166, South |
| M100 | PACIFIC TANK CLEANIN | 2734 MAIN ST | RCRA-VSQQ, CA San Diego Co. HMMD, FINDS, ECHO | Lower | 884, 0.167, SE |
| K101 | SAN DIEGO MUSEUM OF | 2286 MAIN ST | CA LUST, CA SAN DIEGO CO. SAM, CA CPS-SLIC, CA San... | Lower | 934, 0.177, West |
| K102 | SOUTHWEST MARINE | 2286 MAIN ST | CA SAN DIEGO CO. SAM, CA San Diego Co. HMMD, CA... | Lower | 934, 0.177, West |
| K103 | WILLIG FREIGHT LINES | 2286 MAIN ST | CA HIST UST | Lower | 934, 0.177, West |
| I104 | U-STOR-IT BARRIO LOG | 2209 NATIONAL AVE | RCRA NonGen / NLR | Higher | 959, 0.182, WNW |
| O105 | NBSD - 28TH ST. NEX | BLDG. 3156 28TH ST. | CA CERS HAZ WASTE, CA CERS TANKS, CA CERS | Lower | 962, 0.182, ESE |
| O106 | NBSD - 28TH ST. NEX | BLDG. 3156 28TH ST. | CA UST | Lower | 962, 0.182, ESE |
| M107 | INDUSTRIAL METALS & | 1345 SOUTH 27TH ST. | SEMS-ARCHIVE, RCRA NonGen / NLR | Lower | 1007, 0.191, SSE |
| M108 | I M S RECYCLING SERV | 1345 S 27TH ST PARKI | RCRA-SQG | Lower | 1007, 0.191, SSE |
| M109 | IMS RECYCLING SERVIC | 1345 SOUTH 27TH ST | CA LUST, CA SAN DIEGO CO. SAM, CA San Diego Co.... | Lower | 1007, 0.191, SSE |
| O110 | SHAMOUN SHELL | 1145 S 28TH ST | CA CERS HAZ WASTE, CA CERS TANKS, CA HAZNET, CA... | Lower | 1059, 0.201, ESE |
| O111 | EXXON SERVICE STATIO | 1145 S 28TH STREET | CA HIST UST, CA HAZNET, CA HWTS | Lower | 1059, 0.201, ESE |
| O112 | TEXACO REFINING & MA | 1145 S 28TH ST | CA LUST, CA SWEEPS UST, CA HIST UST, CA SAN DIEGO... | Lower | 1059, 0.201, ESE |
| O113 | TEXACO SERVICE STATI | 1145 S 28TH ST | RCRA-SQG | Lower | 1059, 0.201, ESE |
| O114 | SHAMOUN SHELL | 1145 S 28TH ST | CA SAN DIEGO CO. SAM, CA UST, CA San Diego Co.... | Lower | 1059, 0.201, ESE |
| O115 | SHAMOUN SHELL | 1145 S 28TH ST | RCRA NonGen / NLR | Lower | 1059, 0.201, ESE |
| P116 | PRAXAIR, INC. | 2205 NEWTON AVE. | RCRA NonGen / NLR | Lower | 1070, 0.203, WNW |
| P117 | PRAXAIR DISTRIBUTION | 2205 NEWTON AVE | RCRA NonGen / NLR | Lower | 1070, 0.203, WNW |

MAPPED SITES SUMMARY

Target Property Address:
2642 NEWTON AVENUE
SAN DIEGO, CA 92113

Click on Map ID to see full detail.

| MAP ID | SITE NAME | ADDRESS | DATABASE ACRONYMS | RELATIVE ELEVATION | DIST (ft. & mi.) DIRECTION |
|--------|----------------------|----------------------|--|--------------------|----------------------------|
| P118 | PRAXAIR | 2205 NEWTON AV | CA LUST, CA SAN DIEGO CO. SAM, CA Cortese, CA CERS | Lower | 1070, 0.203, WNW |
| P119 | PRAXAIR DISTRIBUTION | 2205 NEWTON AVE | CA San Diego Co. HMMD, CA CERS HAZ WASTE, CA... | Lower | 1070, 0.203, WNW |
| Q120 | HOLSUM BAKING CO | 2828 NATIONAL AVE | RCRA-SQG, CA LUST, CA SAN DIEGO CO. SAM, CA San... | Higher | 1076, 0.204, ENE |
| Q121 | FORMER FORNACA BAKER | 2828 NATIONAL AVE | CA LUST, CA SWEEPS UST, CA SAN DIEGO CO LOP | Higher | 1076, 0.204, ENE |
| R122 | MCDONALD'S STORE 100 | 2796 MAIN STREET | CA LUST, CA Cortese, CA SAN DIEGO CO LOP, CA CERS | Lower | 1091, 0.207, SE |
| S123 | CHEVRON USA INC. | 2351 HARBOR DR | CA LUST, CA CPS-SLIC | Lower | 1123, 0.213, SW |
| 124 | SOUTHWEST MARINE | MAIN ST | CA SAN DIEGO CO. SAM, CA SAN DIEGO CO LOP | Lower | 1125, 0.213, West |
| R125 | VCA MAIN ST ANIMAL H | 2773 MAIN ST | RCRA NonGen / NLR | Lower | 1155, 0.219, SE |
| R126 | PLACE CONSTRUCTION | 2773 MAIN STREET | CA San Diego Co. HMMD, CA CERS HAZ WASTE, CA... | Lower | 1155, 0.219, SE |
| S127 | CHEVRON SAN DIEGO TE | 2351 EAST HARBOR DRI | CA SAN DIEGO CO. SAM, CA AST, CA San Diego Co.... | Lower | 1158, 0.219, SW |
| S128 | CHEVRON SERVICE STAT | 2351 HARBOR DR E | CA LUST, CA EMI, CA HIST CORTESE | Lower | 1158, 0.219, SW |
| S129 | COASTAL TRANSPORT IN | 2351 HARBOR DR | CA HIST UST, CA HAZNET, CA HWTS | Lower | 1158, 0.219, SW |
| S130 | CHEVRON USA INC. | 2351 E HARBOR DR | CA UST | Lower | 1158, 0.219, SW |
| S131 | CHEVRON USA INC. | 2351 HARBOR DR | CA SAN DIEGO CO. SAM, CA UST | Lower | 1158, 0.219, SW |
| S132 | COASTAL TRANSPORT CO | 2351 E HARBOR BLVD D | RCRA NonGen / NLR | Lower | 1158, 0.219, SW |
| S133 | SAN DIEGO CA TERMINA | 2351 E HARBOR DR | FINDS, FUELS PROGRAM | Lower | 1158, 0.219, SW |
| S134 | CHEVRON 1001252 SAN | 2351 E HARBOR DR | RCRA-LQG, CA HIST UST | Lower | 1158, 0.219, SW |
| T135 | FAMILY HEALTH CENTER | 2181 NATIONAL AVENUE | CA CPS-SLIC, CA CERS | Higher | 1167, 0.221, NW |
| T136 | CITY OF S.D. PARKING | 2183 NATIONAL | CA LUST, CA SAN DIEGO CO. SAM, CA San Diego Co.... | Higher | 1172, 0.222, NW |
| T137 | CITY OF S.D. PARKING | 2183 NATIONAL AVE | CA LUST, CA SWEEPS UST, CA SAN DIEGO CO LOP | Higher | 1172, 0.222, NW |
| U138 | UNITED STATES COAST | 2710 N. HARBOR DR. | RCRA NonGen / NLR | Lower | 1181, 0.224, South |
| U139 | US COAST GUARD AIR S | 2710 HARBOR DR | CA SAN DIEGO CO. SAM, CA AST, CA San Diego Co.... | Lower | 1181, 0.224, South |
| U140 | USCG MARINE SAFETY O | 2710 N HARBOR DR | RCRA-SQG, FINDS, ECHO | Lower | 1181, 0.224, South |
| U141 | PORTUGAL ELECTRIC | 2710 N. HARBOR DR | RCRA NonGen / NLR | Lower | 1181, 0.224, South |
| U142 | US COAST GUARD SECTO | 2710 N HARBOR DR | RCRA-LQG | Lower | 1181, 0.224, South |
| U143 | SECTOR SAN DIEGO | 2710 N HARBOR DR | CA AST | Lower | 1181, 0.224, South |
| U144 | PORTUGAL ELECTRIC | 2710 N. HARBOR DR | CA HIST UST, CA CHMIRS, CA NPDES, CA WDS, CA... | Lower | 1181, 0.224, South |
| U145 | U.S COAST GUARD SECT | 2710 NORTH HARBOR DR | SEMS, RCRA-LQG, DOCKET HWC | Lower | 1181, 0.224, South |
| U146 | US COAST GUARD AIR S | 2710 HARBOR DR | CA LUST, CA CPS-SLIC, CA CHMIRS, CA HIST CORTESE | Lower | 1181, 0.224, South |
| U147 | US COAST GUARD AIR S | 2710 NORTH HARBOR DR | CA LUST, CA Cortese, CA HAZNET, CA HWTS | Lower | 1181, 0.224, South |
| U148 | TDY INDUSTRIES, INC. | 2701 NORTH HARBOR DR | RCRA-TSDF, RCRA-VSQG, CA LUST, CA CPS-SLIC, CA... | Lower | 1207, 0.229, South |
| U149 | GREEN TOES GRP & COA | 2749 E HARBOR DR. | RCRA-LQG | Lower | 1216, 0.230, South |
| U150 | EPSILON SYSTEMS SOLU | 2749-2777 E HARBOR D | RCRA NonGen / NLR | Lower | 1216, 0.230, South |
| R151 | THE SICKELS GROUP | 2795 MAIN ST | CA LUST, CA SAN DIEGO CO. SAM, CA San Diego Co.... | Lower | 1222, 0.231, SE |
| P152 | CITY OF SAN DIEGO | 2184 NEWTON AVE | CA SWEEPS UST | Higher | 1231, 0.233, WNW |
| R153 | NAVY LODGE SITE | 28TH & MAIN ST | CA HIST CORTESE | Lower | 1249, 0.237, SE |
| R154 | NAVY LODGE SITE | 28TH & MAIN ST | CA LUST | Lower | 1249, 0.237, SE |
| P155 | SAMPSON STREET SITE | SAMPSON STREET | CA CPS-SLIC, CA CERS | Lower | 1265, 0.240, WNW |
| V156 | SOUTHWEST MARINE | 2201 MAIN ST | CA Cortese, CA HAZNET, CA HWTS | Lower | 1324, 0.251, West |

MAPPED SITES SUMMARY

Target Property Address:
2642 NEWTON AVENUE
SAN DIEGO, CA 92113

Click on Map ID to see full detail.

| MAP ID | SITE NAME | ADDRESS | DATABASE ACRONYMS | RELATIVE ELEVATION | DIST (ft. & mi.) DIRECTION |
|--------|----------------------|----------------------|---|--------------------|----------------------------|
| V157 | SOUTHWEST MARINE | 2201-2399 MAIN ST | CA LUST, CA SWEEPS UST | Lower | 1324, 0.251, West |
| V158 | SOUTHWEST MARINE | 2201 MAIN ST | CA LUST, CA San Diego Co. HMMD, CA CERS | Lower | 1324, 0.251, West |
| W159 | ARCO TERMINAL | 2295 HARBOR DR E | CA LUST | Lower | 1367, 0.259, WSW |
| W160 | ARCO GAS TERMINAL | 2295 HARBOR DR E | CA LUST | Lower | 1367, 0.259, WSW |
| W161 | SAN DIEGO MARKETING | 2295 E HARBOR DRIVE | CA LUST, CA SAN DIEGO CO. SAM, CA CPS-SLIC, CA San... | Lower | 1367, 0.259, WSW |
| 162 | AUTOZONE #5674 | 2865 NATIONAL AV | CA SAN DIEGO CO. SAM, CA CPS-SLIC, CA San Diego... | Higher | 1376, 0.261, East |
| 163 | UNITED RENTAL'S | 2850 LOGAN AVE | CA LUST, CA CPS-SLIC, CA San Diego Co. HMMD, CA... | Higher | 1404, 0.266, ENE |
| V164 | AMERICAN KELP | 2190 MAIN ST | CA SAN DIEGO CO. SAM, CA San Diego Co. HMMD, CA... | Lower | 1471, 0.279, WNW |
| V165 | PACIFIC TREATMENT CO | 2190 MAIN ST | SEMS-ARCHIVE, CORRACTS, RCRA-TSDF, RCRA-SQG,... | Lower | 1471, 0.279, WNW |
| V166 | BURKHARD INVESTMENT | 2190 MAIN ST | CA ENVIROSTOR, CA LUST, CA Cortese, CA HAZNET, CA... | Lower | 1471, 0.279, WNW |
| 167 | FHCSD PARKING LOT | 2134-2142 NATIONAL A | CA CPS-SLIC, CA CERS | Higher | 1486, 0.281, NW |
| 168 | WORKSHOP LOFTS | 2142 LOGAN AVENUE | CA CPS-SLIC, CA CERS | Higher | 1527, 0.289, NW |
| 169 | SAN DIEGO HOUSING CO | 2883 BOSTON AV | CA SAN DIEGO CO. SAM, CA CPS-SLIC, CA San Diego... | Lower | 1551, 0.294, ESE |
| X170 | CARLSON & BEAULOYE M | 2141 NEWTON AVE | CA LUST, CA SWEEPS UST | Lower | 1565, 0.296, WNW |
| X171 | CARLSON & BEAULOYE M | 2141 NEWTON AVE | RCRA-LQG, CA LUST, CA SAN DIEGO CO. SAM, CA... | Lower | 1565, 0.296, WNW |
| X172 | PACIFIC TREATMENT CO | 2146 MAIN ST | CA ENVIROSTOR, CA San Diego Co. HMMD, CA HWP | Lower | 1649, 0.312, WNW |
| X173 | CLEANING DYNAMICS CO | 2146 MAIN ST | SEMS-ARCHIVE, RCRA-SQG | Lower | 1649, 0.312, WNW |
| Y174 | CHEVRON PIPELINE RUP | BELT STREET | CA CPS-SLIC, CA CERS | Lower | 1674, 0.317, WSW |
| X175 | MASTER PLATING | 2109 NEWTON AVENUE | US BROWNFIELDS | Lower | 1702, 0.322, WNW |
| X176 | 2109 NEWTON AVE | 2109 NEWTON AVE | CA CPS-SLIC, CA CERS | Lower | 1702, 0.322, WNW |
| X177 | MASTER PLATING | 2109 NEWTON AVE | SEMS, PRP | Lower | 1702, 0.322, WNW |
| X178 | MASTER PLATING | 2109 NEWTON AVE | RCRA-SQG, CA ENVIROSTOR, CA San Diego Co. HMMD,... | Lower | 1702, 0.322, WNW |
| Z179 | NASSCO BLDG 70 | 2800 HARBOR | CA LUST, CA HIST CORTESE | Lower | 1712, 0.324, SE |
| Z180 | NASSCO | 2800 N HARBOR DR # 6 | CA LUST, CA CPS-SLIC, CA UST, CA Cortese, CA SAN... | Lower | 1712, 0.324, SE |
| 181 | SDG&E ENVIRONMENTAL | 1348 SAMPSON ST | CA LUST, CA SAN DIEGO CO. SAM, CA CPS-SLIC, CA San... | Lower | 1713, 0.324, West |
| 182 | MAIN STREET SUBSTATI | 2141 MAIN STREET | CA LUST, CA SAN DIEGO CO. SAM, CA San Diego Co.... | Lower | 1746, 0.331, WNW |
| Y183 | CHEVRON HARBOR TERMI | 2295 BELT STREET | CA ENVIROSTOR, CA CHMIRS | Lower | 1847, 0.350, WSW |
| AA184 | NASSCO | 2798 E HARBOR DR | CA SAN DIEGO CO. SAM, CA WDS | Lower | 1908, 0.361, South |
| AA185 | NASCO | 2798 EAST HARBOR DRI | SEMS-ARCHIVE, RCRA-LQG, CA HIST UST, CA CHMIRS | Lower | 1908, 0.361, South |
| AA186 | SHIPYARD SEDIMENT SI | 2798 HARBOR DRIVE | CA CPS-SLIC, CA San Diego Co. HMMD, CA CHMIRS, CA... | Lower | 1908, 0.361, South |
| Y187 | HII FLEET SUPPORT GR | 2205 EAST BELT ST UN | CA LUST, CA CPS-SLIC, CA San Diego Co. HMMD, CA... | Lower | 1908, 0.361, WSW |
| Y188 | SOUTHWEST MARINE | 2205 EAST BELT (FOOT | SEMS-ARCHIVE | Lower | 1908, 0.361, WSW |
| 189 | BURBANK ELEMENTARY E | 2146 JULIAN AVENUE | CA ENVIROSTOR, CA SCH | Higher | 1909, 0.362, NNW |
| AB190 | ISP ALGINATES INC | 2145 BELT ST E | CA LUST, CA EMI, CA HIST CORTESE, CA CERS | Lower | 1957, 0.371, WSW |
| AB191 | SDG&E AND BAE SYSTEM | 2145 EAST BELT STREE | CA CPS-SLIC, CA CERS | Lower | 1957, 0.371, WSW |
| AB192 | CNRSW PORT OPS BROW | 2145 E BELT ST | RCRA-LQG, CA SAN DIEGO CO. SAM, CA UST, NY... | Lower | 1957, 0.371, WSW |
| AB193 | HARBOR BOAT AND TUG | 2145 BELT ST | CA ENVIROSTOR, CA LUST, CA CPS-SLIC, CA AST, CA... | Lower | 1957, 0.371, WSW |
| AB194 | KELCO DIVISION OF ME | 2145 EAST BELT | SEMS-ARCHIVE | Lower | 1957, 0.371, WSW |
| AC195 | SDG & E | 2043 NEWTON AV | CA LUST, CA SAN DIEGO CO. SAM, CA San Diego Co.... | Lower | 2009, 0.380, WNW |

MAPPED SITES SUMMARY

Target Property Address:
2642 NEWTON AVENUE
SAN DIEGO, CA 92113

Click on Map ID to see full detail.

| MAP ID | SITE NAME | ADDRESS | DATABASE ACRONYMS | RELATIVE ELEVATION | DIST (ft. & mi.) DIRECTION |
|-----------------------|----------------------|----------------------|--|--------------------|----------------------------|
| AC196 | MAAC PRO ECT, SDG&E | 2043 NEWTON AVE | CA LUST | Lower | 2009, 0.380, WNW |
| AA197 | NATIONAL STEEL & SHI | HARBOR DRIVE & 28TH | CA ENVIROSTOR | Lower | 2032, 0.385, South |
| AC198 | CORONADO BRIDGE PAIN | 1995 NEWTON AVE. | CA SWF/LF, CA CERS | Lower | 2145, 0.406, WNW |
| AD199 | HUNTINGTON INGALLS S | 1995 BAYFRONT ST | CA LUST, CA SAN DIEGO CO. SAM, CA San Diego Co.... | Lower | 2297, 0.435, West |
| AD200 | CONTINENTAL OF SAN D | 1995 BAY FRONT | SEMS-ARCHIVE, RCRA-LQG, CA LUST, CA SAN DIEGO CO...Lower | Lower | 2297, 0.435, West |
| AD201 | GENERAL DYNAMICS INF | 1995 BAY FRONT ST | CA CPS-SLIC, CA San Diego Co. HMMD, CA CERS HAZ... | Lower | 2297, 0.435, West |
| AD202 | CONTINENTAL MARITIME | 1995 BAY FRONT | CA ENVIROSTOR, CA CPS-SLIC, CA San Diego Co. HMMD,... | Lower | 2297, 0.435, West |
| 203 | JOHNSON TRUCK REPAIR | 1931 NEWTON AV | CA SAN DIEGO CO. SAM, CA CPS-SLIC, CA San Diego... | Lower | 2313, 0.438, WNW |
| 204 | SOUTHWEST MARINE INC | 1427 W SAMPSON ST | CA SAN DIEGO CO. SAM | Lower | 2343, 0.444, SW |
| 205 | 30TH AND NATIONAL | 931 SOUTH 30TH STREE | CA CPS-SLIC, CA CERS | Higher | 2347, 0.445, East |
| 206 | PPL KNEPP TRUCKING | 2001 MAIN ST | CA LUST, CA SAN DIEGO CO. SAM, CA San Diego Co.... | Lower | 2406, 0.456, WNW |
| AE207 | KELCO | 2025 HARBOR DR | CA CPS-SLIC, CA CHMIRS, CA NPDES, CA CIWQS, CA... | Lower | 2459, 0.466, West |
| AE208 | CP KELCO | 2025 HARBOR DR E | RCRA-LQG, CA ENVIROSTOR, ICIS, US AIRS, FINDS,... | Lower | 2459, 0.466, West |
| AE209 | KELCO | 2025 HARBOR DR | CA SAN DIEGO CO. SAM, CA San Diego Co. HMMD, CA... | Lower | 2459, 0.466, West |
| 210 | SOUTHWEST MARINE INC | FOOT OF SAMPSON ST | CA LUST, CA San Diego Co. HMMD, CA EMI, CA HIST... | Lower | 2648, 0.502, West |
| 211 | CESAR CHAVEZ CAMPUS | 1901 MAIN STREET | CA ENVIROSTOR, CA SAN DIEGO CO. SAM, CA CPS-SLIC,... | Lower | 2993, 0.567, WNW |
| 212 | ARC CASTLE ELECTRIC | 3106 MAIN STREET | CA ENVIROSTOR, CA CPS-SLIC | Higher | 3079, 0.583, ESE |
| AF213 | 24TH ST MARINE TERMI | FOOT OF 24TH ST | CA Notify 65 | Lower | 3176, 0.602, SE |
| AF214 | USS BROOKE FFG1 PIER | 32ND ST NAVAL STATIO | CA CHMIRS, CA Notify 65 | Lower | 3217, 0.609, SE |
| 215 | SAN DIEGO NAVAL STAT | SAN DIEGO BAY, 113 N | CA RESPONSE, CA ENVIROSTOR, CA HIST Cal-Sites | Lower | 3295, 0.624, ESE |
| 216 | 28TH AND WEBSTER AVE | | CA Notify 65 | Higher | 3307, 0.626, NNE |
| 217 | GIFFORD'S BARRELS | 2606 COMMERCIAL STRE | CA ENVIROSTOR | Higher | 3647, 0.691, North |
| 218 | LAURA G. RODRIGUEZ E | 32ND STREET/GREELY A | CA ENVIROSTOR, CA SCH | Lower | 3722, 0.705, ENE |
| 219 | SDUSD - MAINTENANCE | 1826 IRVING AV | CA ENVIROSTOR, CA LUST, CA SAN DIEGO CO. SAM, CA... | Higher | 3849, 0.729, NNW |
| 220 | | 3020 WEBSTER. | CA Notify 65 | Higher | 4094, 0.775, NE |
| 221 | MARATHON LAND & CATT | 2682 IMPERIAL AV | CA LUST, CA Cortese, CA HIST CORTESE, CA Notify... | Higher | 4109, 0.778, North |
| 222 | | 920 SO. 33RD ST. | CA Notify 65 | Lower | 4118, 0.780, East |
| 223 | NORTH POINT MARINE & | 32ND STREET NAVAL ST | CA ENVIROSTOR, CA ENF, CA HAZNET, CA HWTS | Lower | 4343, 0.823, SSE |
| AG224 | | 1702 NATIONAL AVE | CA Notify 65 | Lower | 4363, 0.826, NW |
| AG225 | | 1025 SIGSBEE ST. | CA Notify 65 | Lower | 4369, 0.827, NW |
| 226 | CONTROL ENGINEERING | 105 S 31ST ST | CA ENVIROSTOR, CA LUST, CA San Diego Co. HMMD, CA... | Higher | 4605, 0.872, NE |
| AH227 | PACIFIC TREATMENT | 1668 NATIONAL AVENUE | SEMS-ARCHIVE, CORRACTS, RCRA-TSDF, RCRA-SQG, CA... | Lower | 4690, 0.888, NW |
| AH228 | PACIFIC TREATMENT CO | 1668 NATIONAL AVE | CA ENVIROSTOR, CA HAZNET, CA CERS, CA HWTS | Lower | 4690, 0.888, NW |
| AH229 | CENTER CITY TOWING | 1668 NATIONAL AV | CA ENVIROSTOR, CA SAN DIEGO CO. SAM, CA CPS-SLIC,... | Lower | 4690, 0.888, NW |
| 230 | | 1640 NEWTON AVE | CA Notify 65 | Lower | 4788, 0.907, NW |
| 231 | U.S. NAVY, NAVAL STA | 32ND STREET AND HARB | CA ENVIROSTOR | Lower | 4794, 0.908, SE |
| 232 | DONALD HARDER COMPAN | 2580 K STREET | CA ENVIROSTOR | Higher | 4827, 0.914, North |
| 233 | CAMACHO IRON WORKS | 3056 IMPERIAL AVENUE | CA ENVIROSTOR, CA SAN DIEGO CO. SAM, CA CPS-SLIC,... | Higher | 4851, 0.919, NNE |
| 234 | | 333 24TH ST | CA Notify 65 | Higher | 5132, 0.972, NNW |

MAPPED SITES SUMMARY

Target Property Address:
2642 NEWTON AVENUE
SAN DIEGO, CA 92113

Click on Map ID to see full detail.

| MAP ID | SITE NAME | ADDRESS | DATABASE ACRONYMS | RELATIVE ELEVATION | DIST (ft. & mi.) DIRECTION |
|---------------------|----------------------|----------------------|-------------------|--------------------|----------------------------|
| 235 | GRAYBILL TERMINAL(FO | 1551 NATIONAL AVENUE | CA ENVIROSTOR | Lower | 5201, 0.985, NW |

EXECUTIVE SUMMARY

TARGET PROPERTY SEARCH RESULTS

The target property was not listed in any of the databases searched by EDR.

DATABASES WITH NO MAPPED SITES

No mapped sites were found in EDR's search of available ("reasonably ascertainable ") government records either on the target property or within the search radius around the target property for the following databases:

STANDARD ENVIRONMENTAL RECORDS

Federal NPL site list

NPL..... National Priority List
Proposed NPL..... Proposed National Priority List Sites
NPL LIENS..... Federal Superfund Liens

Federal Delisted NPL site list

Delisted NPL..... National Priority List Deletions

Federal CERCLIS list

FEDERAL FACILITY..... Federal Facility Site Information listing

Federal institutional controls / engineering controls registries

LUCIS..... Land Use Control Information System
US ENG CONTROLS..... Engineering Controls Sites List
US INST CONTROLS..... Institutional Controls Sites List

Federal ERNS list

ERNS..... Emergency Response Notification System

State and tribal leaking storage tank lists

INDIAN LUST..... Leaking Underground Storage Tanks on Indian Land

State and tribal registered storage tank lists

FEMA UST..... Underground Storage Tank Listing
INDIAN UST..... Underground Storage Tanks on Indian Land

State and tribal voluntary cleanup sites

CA VCP..... Voluntary Cleanup Program Properties
INDIAN VCP..... Voluntary Cleanup Priority Listing

EXECUTIVE SUMMARY

State and tribal Brownfields sites

CA BROWNFIELDS..... Considered Brownfields Sites Listing

ADDITIONAL ENVIRONMENTAL RECORDS

Local Lists of Landfill / Solid Waste Disposal Sites

CA SWRCY..... Recycler Database
INDIAN ODI..... Report on the Status of Open Dumps on Indian Lands
DEBRIS REGION 9..... Torres Martinez Reservation Illegal Dump Site Locations
ODI..... Open Dump Inventory
IHS OPEN DUMPS..... Open Dumps on Indian Land

Local Lists of Hazardous waste / Contaminated Sites

US HIST CDL..... Delisted National Clandestine Laboratory Register
CA CDL..... Clandestine Drug Labs
CA Toxic Pits..... Toxic Pits Cleanup Act Sites
US CDL..... National Clandestine Laboratory Register
CA PFAS..... PFAS Contamination Site Location Listing

Local Lists of Registered Storage Tanks

CA FID UST..... Facility Inventory Database

Local Land Records

CA LIENS..... Environmental Liens Listing
LIENS 2..... CERCLA Lien Information
CA DEED..... Deed Restriction Listing

Records of Emergency Release Reports

HMIRS..... Hazardous Materials Information Reporting System
CA LDS..... Land Disposal Sites Listing
CA MCS..... Military Cleanup Sites Listing
CA SPILLS 90..... SPILLS 90 data from FirstSearch

Other Ascertainable Records

FUDS..... Formerly Used Defense Sites
DOD..... Department of Defense Sites
SCRD DRYCLEANERS..... State Coalition for Remediation of Drycleaners Listing
EPA WATCH LIST..... EPA WATCH LIST
2020 COR ACTION..... 2020 Corrective Action Program List
TSCA..... Toxic Substances Control Act
TRIS..... Toxic Chemical Release Inventory System
SSTS..... Section 7 Tracking Systems
ROD..... Records Of Decision
RMP..... Risk Management Plans
RAATS..... RCRA Administrative Action Tracking System
PADS..... PCB Activity Database System

EXECUTIVE SUMMARY

| | |
|-----------------------------|---|
| FTTS..... | FIFRA/ TSCA Tracking System - FIFRA (Federal Insecticide, Fungicide, & Rodenticide Act)/TSCA (Toxic Substances Control Act) |
| MLTS..... | Material Licensing Tracking System |
| COAL ASH DOE..... | Steam-Electric Plant Operation Data |
| COAL ASH EPA..... | Coal Combustion Residues Surface Impoundments List |
| PCB TRANSFORMER..... | PCB Transformer Registration Database |
| RADINFO..... | Radiation Information Database |
| HIST FTTS..... | FIFRA/TSCA Tracking System Administrative Case Listing |
| DOT OPS..... | Incident and Accident Data |
| CONSENT..... | Superfund (CERCLA) Consent Decrees |
| INDIAN RESERV..... | Indian Reservations |
| FUSRAP..... | Formerly Utilized Sites Remedial Action Program |
| UMTRA..... | Uranium Mill Tailings Sites |
| LEAD SMELTERS..... | Lead Smelter Sites |
| US MINES..... | Mines Master Index File |
| ABANDONED MINES..... | Abandoned Mines |
| UXO..... | Unexploded Ordnance Sites |
| CA BOND EXP. PLAN..... | Bond Expenditure Plan |
| CA CUPA Listings..... | CUPA Resources List |
| CA DRYCLEANERS..... | Cleaner Facilities |
| CA Financial Assurance..... | Financial Assurance Information Listing |
| CA ICE..... | ICE |
| CA HWT..... | Registered Hazardous Waste Transporter Database |
| CA MINES..... | Mines Site Location Listing |
| CA MWMP..... | Medical Waste Management Program Listing |
| CA PEST LIC..... | Pesticide Regulation Licenses Listing |
| CA UIC..... | UIC Listing |
| CA UIC GEO..... | UIC GEO (GEOTRACKER) |
| CA WASTEWATER PITS..... | Oil Wastewater Pits Listing |
| CA WIP..... | Well Investigation Program Case List |
| CA MILITARY PRIV SITES..... | MILITARY PRIV SITES (GEOTRACKER) |
| CA PROJECT..... | PROJECT (GEOTRACKER) |
| CA WDR..... | Waste Discharge Requirements Listing |
| CA NON-CASE INFO..... | NON-CASE INFO (GEOTRACKER) |
| CA OTHER OIL GAS..... | OTHER OIL & GAS (GEOTRACKER) |
| CA PROD WATER PONDS..... | PROD WATER PONDS (GEOTRACKER) |
| CA SAMPLING POINT..... | SAMPLING POINT (GEOTRACKER) |
| CA WELL STIM PROJ..... | Well Stimulation Project (GEOTRACKER) |
| MINES MRDS..... | Mineral Resources Data System |

EDR HIGH RISK HISTORICAL RECORDS

EDR Exclusive Records

EDR MGP..... EDR Proprietary Manufactured Gas Plants

EDR RECOVERED GOVERNMENT ARCHIVES

Exclusive Recovered Govt. Archives

CA RGA LF..... Recovered Government Archive Solid Waste Facilities List
CA RGA LUST..... Recovered Government Archive Leaking Underground Storage Tank

SURROUNDING SITES: SEARCH RESULTS

Surrounding sites were identified in the following databases.

EXECUTIVE SUMMARY

Elevations have been determined from the USGS Digital Elevation Model and should be evaluated on a relative (not an absolute) basis. Relative elevation information between sites of close proximity should be field verified. Sites with an elevation equal to or higher than the target property have been differentiated below from sites with an elevation lower than the target property.

Page numbers and map identification numbers refer to the EDR Radius Map report where detailed data on individual sites can be reviewed.

Sites listed in ***bold italics*** are in multiple databases.

Unmappable (orphan) sites are not considered in the foregoing analysis.

STANDARD ENVIRONMENTAL RECORDS

Federal CERCLIS list

SEMS: SEMS (Superfund Enterprise Management System) tracks hazardous waste sites, potentially hazardous waste sites, and remedial activities performed in support of EPA's Superfund Program across the United States. The list was formerly know as CERCLIS, renamed to SEMS by the EPA in 2015. The list contains data on potentially hazardous waste sites that have been reported to the USEPA by states, municipalities, private companies and private persons, pursuant to Section 103 of the Comprehensive Environmental Response, Compensation, and Liability Act (CERCLA). This dataset also contains sites which are either proposed to or on the National Priorities List (NPL) and the sites which are in the screening and assessment phase for possible inclusion on the NPL.

A review of the SEMS list, as provided by EDR, and dated 04/27/2021 has revealed that there are 2 SEMS sites within approximately 0.5 miles of the target property.

| <u>Lower Elevation</u> | <u>Address</u> | <u>Direction / Distance</u> | <u>Map ID</u> | <u>Page</u> |
|---|--|---|-----------------------------|----------------------------|
| <i>U.S COAST GUARD SECT MASTER PLATING</i> | <i>2710 NORTH HARBOR DR 2109 NEWTON AVE</i> | <i>S 1/8 - 1/4 (0.224 mi.) WNW 1/4 - 1/2 (0.322 mi.)</i> | <i>U145 X177</i> | <i>882 1228</i> |
| Site ID: 0905947 EPA Id: CAN000905947 | | | | |

Federal CERCLIS NFRAP site list

SEMS-ARCHIVE: SEMS-ARCHIVE (Superfund Enterprise Management System Archive) tracks sites that have no further interest under the Federal Superfund Program based on available information. The list was formerly known as the CERCLIS-NFRAP, renamed to SEMS ARCHIVE by the EPA in 2015. EPA may perform a minimal level of assessment work at a site while it is archived if site conditions change and/or new information becomes available. Archived sites have been removed and archived from the inventory of SEMS sites. Archived status indicates that, to the best of EPA's knowledge, assessment at a site has been completed and that EPA has determined no further steps will be taken to list the site on the National Priorities List (NPL), unless information indicates this decision was not appropriate or other considerations require a recommendation for listing at a later time. The decision does not necessarily mean that there is no hazard associated with a given site; it only means that, based upon available information, the location is not judged to be potential NPL site.

A review of the SEMS-ARCHIVE list, as provided by EDR, and dated 04/27/2021 has revealed that there are 9 SEMS-ARCHIVE sites within approximately 0.5 miles of the target property.

| <u>Lower Elevation</u> | <u>Address</u> | <u>Direction / Distance</u> | <u>Map ID</u> | <u>Page</u> |
|------------------------------------|-------------------------------|-------------------------------------|-------------------|------------------|
| <i>BARRIO SENIOR VILLAS</i> | <i>2330 NEWTON AVE</i> | <i>W 0 - 1/8 (0.086 mi.)</i> | <i>C34</i> | <i>93</i> |

EXECUTIVE SUMMARY

| | | | | |
|--|-----------------------------|----------------------------------|--------------|-------------|
| Site ID: 0903105 EPA Id: CAD982360786 | | | | |
| PROLINE PAINT STORE Site ID: 0904772 EPA Id: CAD983658444 | 2646 MAIN ST. | S 1/8 - 1/4 (0.130 mi.) | G63 | 205 |
| INDUSTRIAL METALS & Site ID: 0904768 EPA Id: CAD029136058 | 1345 SOUTH 27TH ST. | SSE 1/8 - 1/4 (0.191 mi.) | M107 | 478 |
| PACIFIC TREATMENT CO Site ID: 0900179 EPA Id: CAD095894556 | 2190 MAIN ST | WNW 1/4 - 1/2 (0.279 mi.) | V165 | 1065 |
| CLEANING DYNAMICS CO Site ID: 0900048 EPA Id: CAD980886360 | 2146 MAIN ST | WNW 1/4 - 1/2 (0.312 mi.) | X173 | 1217 |
| NASCO Site ID: 0904770 EPA Id: CAD009158932 | 2798 EAST HARBOR DRI | S 1/4 - 1/2 (0.361 mi.) | AA185 | 1296 |
| SOUTHWEST MARINE Site ID: 0904776 EPA Id: CAD981172554 | 2205 EAST BELT (FOOT | WSW 1/4 - 1/2 (0.361 mi.) | Y188 | 1539 |
| KELCO DIVISION OF ME Site ID: 0904769 EPA Id: CAD983658436 | 2145 EAST BELT | WSW 1/4 - 1/2 (0.371 mi.) | AB194 | 1584 |
| CONTINENTAL OF SAN D Site ID: 0904767 EPA Id: CAD981418395 | 1995 BAY FRONT | W 1/4 - 1/2 (0.435 mi.) | AD200 | 1630 |

Federal RCRA CORRACTS facilities list

CORRACTS: CORRACTS is a list of handlers with RCRA Corrective Action Activity. This report shows which nationally-defined corrective action core events have occurred for every handler that has had corrective action activity.

A review of the CORRACTS list, as provided by EDR, and dated 03/22/2021 has revealed that there are 2 CORRACTS sites within approximately 1 mile of the target property.

| <u>Lower Elevation</u> | <u>Address</u> | <u>Direction / Distance</u> | <u>Map ID</u> | <u>Page</u> |
|--|-----------------------------|----------------------------------|---------------|-------------|
| PACIFIC TREATMENT CO EPA ID:: CAD095894556 | 2190 MAIN ST | WNW 1/4 - 1/2 (0.279 mi.) | V165 | 1065 |
| PACIFIC TREATMENT EPA ID:: CAD098240062 | 1668 NATIONAL AVENUE | NW 1/2 - 1 (0.888 mi.) | AH227 | 2082 |

EXECUTIVE SUMMARY

Federal RCRA non-CORRACTS TSD facilities list

RCRA-TSDF: RCRAInfo is EPA's comprehensive information system, providing access to data supporting the Resource Conservation and Recovery Act (RCRA) of 1976 and the Hazardous and Solid Waste Amendments (HSWA) of 1984. The database includes selective information on sites which generate, transport, store, treat and/or dispose of hazardous waste as defined by the Resource Conservation and Recovery Act (RCRA). Transporters are individuals or entities that move hazardous waste from the generator offsite to a facility that can recycle, treat, store, or dispose of the waste. TSDFs treat, store, or dispose of the waste.

A review of the RCRA-TSDF list, as provided by EDR, and dated 03/22/2021 has revealed that there are 2 RCRA-TSDF sites within approximately 0.5 miles of the target property.

| <u>Lower Elevation</u> | <u>Address</u> | <u>Direction / Distance</u> | <u>Map ID</u> | <u>Page</u> |
|--|-----------------------------|----------------------------------|---------------|-------------|
| TDY INDUSTRIES, INC. EPA ID:: CAD008382475 | 2701 NORTH HARBOR DR | S 1/8 - 1/4 (0.229 mi.) | U148 | 901 |
| PACIFIC TREATMENT CO EPA ID:: CAD095894556 | 2190 MAIN ST | WNW 1/4 - 1/2 (0.279 mi.) | V165 | 1065 |

Federal RCRA generators list

RCRA-LQG: RCRAInfo is EPA's comprehensive information system, providing access to data supporting the Resource Conservation and Recovery Act (RCRA) of 1976 and the Hazardous and Solid Waste Amendments (HSWA) of 1984. The database includes selective information on sites which generate, transport, store, treat and/or dispose of hazardous waste as defined by the Resource Conservation and Recovery Act (RCRA). Large quantity generators (LQGs) generate over 1,000 kilograms (kg) of hazardous waste, or over 1 kg of acutely hazardous waste per month.

A review of the RCRA-LQG list, as provided by EDR, and dated 03/22/2021 has revealed that there are 6 RCRA-LQG sites within approximately 0.25 miles of the target property.

| <u>Lower Elevation</u> | <u>Address</u> | <u>Direction / Distance</u> | <u>Map ID</u> | <u>Page</u> |
|--|-----------------------------|---------------------------------|---------------|-------------|
| PRO-LINE PAINTS COMP EPA ID:: CAD044331130 | 2646 MAIN STREET | S 1/8 - 1/4 (0.130 mi.) | G62 | 179 |
| SHERWIN WILLIAMS NO EPA ID:: CAR000250092 | 2640 MAIN ST. | S 1/8 - 1/4 (0.144 mi.) | L78 | 348 |
| CHEVRON 1001252 SAN EPA ID:: CAT000614958 | 2351 E HARBOR DR | SW 1/8 - 1/4 (0.219 mi.) | S134 | 793 |
| US COAST GUARD SECTO EPA ID:: CAR000281113 | 2710 N HARBOR DR | S 1/8 - 1/4 (0.224 mi.) | U142 | 863 |
| U.S COAST GUARD SECT EPA ID:: CAL000017096 | 2710 NORTH HARBOR DR | S 1/8 - 1/4 (0.224 mi.) | U145 | 882 |
| GREEN TOES GRP & COA EPA ID:: CAR000305490 | 2749 E HARBOR DR. | S 1/8 - 1/4 (0.230 mi.) | U149 | 936 |

EXECUTIVE SUMMARY

RCRA-SQG: RCRAInfo is EPA's comprehensive information system, providing access to data supporting the Resource Conservation and Recovery Act (RCRA) of 1976 and the Hazardous and Solid Waste Amendments (HSWA) of 1984. The database includes selective information on sites which generate, transport, store, treat and/or dispose of hazardous waste as defined by the Resource Conservation and Recovery Act (RCRA). Small quantity generators (SQGs) generate between 100 kg and 1,000 kg of hazardous waste per month.

A review of the RCRA-SQG list, as provided by EDR, and dated 03/22/2021 has revealed that there are 13 RCRA-SQG sites within approximately 0.25 miles of the target property.

| <u>Equal/Higher Elevation</u> | <u>Address</u> | <u>Direction / Distance</u> | <u>Map ID</u> | <u>Page</u> |
|--|--------------------------|----------------------------------|---------------|-------------|
| ABC CONSTRUCTION CO EPA ID:: CAD981405418 | 2665 NATIONAL AVE | NNE 0 - 1/8 (0.027 mi.) | A3 | 9 |
| SAN DIEGO EXPRESS EPA ID:: CAD982497216 | 2635 LOGON ST | N 0 - 1/8 (0.088 mi.) | F41 | 112 |
| J & M TIRE SHOP EPA ID:: CAR000298190 | 2276 NATIONAL AVENUE | NW 0 - 1/8 (0.111 mi.) | E54 | 143 |
| PROPULSION CONTROLS EPA ID:: CAD981387202 | 2255 NATIONAL AVE | WNW 1/8 - 1/4 (0.129 mi.) | I61 | 176 |
| HOLSUM BAKING CO EPA ID:: CAD008230013 | 2828 NATIONAL AVE | ENE 1/8 - 1/4 (0.204 mi.) | Q120 | 643 |
| <u>Lower Elevation</u> | <u>Address</u> | <u>Direction / Distance</u> | <u>Map ID</u> | <u>Page</u> |
| PPG ARCHITECTURAL FI EPA ID:: CAR000289231 | 2393 NEWTON AVE STE | WSW 0 - 1/8 (0.073 mi.) | C26 | 73 |
| FMC CORP EPA ID:: CA0000036475 | 2393 NEWTON AVE | WSW 0 - 1/8 (0.073 mi.) | C27 | 76 |
| SAN DIEGO TRANSMISSI EPA ID:: CAD041323114 | 1127 S 27TH ST | SE 0 - 1/8 (0.087 mi.) | B36 | 99 |
| TRICK TRUX INC EPA ID:: CAD981693831 | 2380 MAIN ST | SW 0 - 1/8 (0.120 mi.) | H55 | 146 |
| SAN DIEGO EXPRESS IN EPA ID:: CAD982342610 | 2304 MAIN ST | WSW 1/8 - 1/4 (0.143 mi.) | H73 | 288 |
| I M S RECYCLING SERV EPA ID:: CAP000098467 | 1345 S 27TH ST PARKI | SSE 1/8 - 1/4 (0.191 mi.) | M108 | 490 |
| TEXACO SERVICE STATI EPA ID:: CAD982337974 | 1145 S 28TH ST | ESE 1/8 - 1/4 (0.201 mi.) | O113 | 544 |
| USCG MARINE SAFETY O EPA ID:: CAT080014095 | 2710 N HARBOR DR | S 1/8 - 1/4 (0.224 mi.) | U140 | 857 |

RCRA-VSQQ: RCRAInfo is EPA's comprehensive information system, providing access to data supporting the Resource Conservation and Recovery Act (RCRA) of 1976 and the Hazardous and Solid Waste Amendments (HSWA) of 1984. The database includes selective information on sites which generate, transport, store, treat and/or dispose of hazardous waste as defined by the Resource Conservation and Recovery Act (RCRA). Very small quantity generators (VSQGs) generate less than 100 kg of hazardous waste, or less than 1 kg of acutely hazardous waste per month.

A review of the RCRA-VSQQ list, as provided by EDR, and dated 03/22/2021 has revealed that there are 2 RCRA-VSQQ sites within approximately 0.25 miles of the target property.

EXECUTIVE SUMMARY

| <u>Lower Elevation</u> | <u>Address</u> | <u>Direction / Distance</u> | <u>Map ID</u> | <u>Page</u> |
|--|-----------------------------|---------------------------------|---------------|-------------|
| PACIFIC TANK CLEANIN EPA ID:: CAR000014670 | 2734 MAIN ST | SE 1/8 - 1/4 (0.167 mi.) | M100 | 451 |
| TDY INDUSTRIES, INC. EPA ID:: CAD008382475 | 2701 NORTH HARBOR DR | S 1/8 - 1/4 (0.229 mi.) | U148 | 901 |

State- and tribal - equivalent NPL

CA RESPONSE: Identifies confirmed release sites where DTSC is involved in remediation, either in a lead or oversight capacity. These confirmed release sites are generally high-priority and high potential risk.

A review of the CA RESPONSE list, as provided by EDR, has revealed that there is 1 CA RESPONSE site within approximately 1 mile of the target property.

| <u>Lower Elevation</u> | <u>Address</u> | <u>Direction / Distance</u> | <u>Map ID</u> | <u>Page</u> |
|---|-----------------------------|--------------------------------|---------------|-------------|
| SAN DIEGO NAVAL STAT Database: RESPONSE, Date of Government Version: 01/25/2021 Status: Certified Facility Id: 37970026 | SAN DIEGO BAY, 113 N | ESE 1/2 - 1 (0.624 mi.) | 215 | 2014 |

State- and tribal - equivalent CERCLIS

CA ENVIROSTOR: The Department of Toxic Substances Control's (DTSC's) Site Mitigation and Brownfields Reuse Program's (SMBRP's) EnviroStor database identifies sites that have known contamination or sites for which there may be reasons to investigate further. The database includes the following site types: Federal Superfund sites (National Priorities List (NPL)); State Response, including Military Facilities and State Superfund; Voluntary Cleanup; and School sites. EnviroStor provides similar information to the information that was available in CalSites, and provides additional site information, including, but not limited to, identification of formerly-contaminated properties that have been released for reuse, properties where environmental deed restrictions have been recorded to prevent inappropriate land uses, and risk characterization information that is used to assess potential impacts to public health and the environment at contaminated sites.

A review of the CA ENVIROSTOR list, as provided by EDR, and dated 01/25/2021 has revealed that there are 24 CA ENVIROSTOR sites within approximately 1 mile of the target property.

| <u>Equal/Higher Elevation</u> | <u>Address</u> | <u>Direction / Distance</u> | <u>Map ID</u> | <u>Page</u> |
|---|-----------------------------|----------------------------------|---------------|-------------|
| BURBANK ELEMENTARY E Facility Id: 37880002 Status: Certified | 2146 JULIAN AVENUE | NNW 1/4 - 1/2 (0.362 mi.) | 189 | 1540 |
| ARC CASTLE ELECTRIC Facility Id: 37990007 Status: Refer: 1248 Local Agency | 3106 MAIN STREET | ESE 1/2 - 1 (0.583 mi.) | 212 | 2007 |
| GIFFORD'S BARRELS Facility Id: 37500033 Status: Refer: Other Agency | 2606 COMMERCIAL STRE | N 1/2 - 1 (0.691 mi.) | 217 | 2019 |
| SDUSD - MAINTENANCE | 1826 IRVING AV | NNW 1/2 - 1 (0.729 mi.) | 219 | 2029 |

EXECUTIVE SUMMARY

| | | | | |
|-------------------------------------|--------------------------------|----------------------------------|---------------|-------------|
| Facility Id: 60000197 | | | | |
| Status: Refer: RWQCB | | | | |
| CONTROL ENGINEERING | 105 S 31ST ST | NE 1/2 - 1 (0.872 mi.) | 226 | 2052 |
| Facility Id: 37760083 | | | | |
| Status: Refer: 1248 Local Agency | | | | |
| DONALD HARDER COMPAN | 2580 K STREET | N 1/2 - 1 (0.914 mi.) | 232 | 2118 |
| Facility Id: 37730138 | | | | |
| Status: No Further Action | | | | |
| CAMACHO IRON WORKS | 3056 IMPERIAL AVENUE | NNE 1/2 - 1 (0.919 mi.) | 233 | 2120 |
| Facility Id: 37340139 | | | | |
| Status: Refer: 1248 Local Agency | | | | |
| Lower Elevation | Address | Direction / Distance | Map ID | Page |
| BARRIO STATION INC | 2320 NEWTON AV | W 0 - 1/8 (0.086 mi.) | C35 | 96 |
| Facility Id: 37330006 | | | | |
| Status: Refer: Other Agency | | | | |
| BURKHARD INVESTMENT | 2190 MAIN ST | WNW 1/4 - 1/2 (0.279 mi.) | V166 | 1133 |
| Facility Id: 37420008 | | | | |
| Status: Refer: RCRA | | | | |
| PACIFIC TREATMENT CO | 2146 MAIN ST | WNW 1/4 - 1/2 (0.312 mi.) | X172 | 1207 |
| Facility Id: 80001718 | | | | |
| Status: Inactive - Needs Evaluation | | | | |
| MASTER PLATING | 2109 NEWTON AVE | WNW 1/4 - 1/2 (0.322 mi.) | X178 | 1230 |
| Facility Id: 71003723 | | | | |
| Status: Inactive - Needs Evaluation | | | | |
| CHEVRON HARBOR TERMI | 2295 BELT STREET | WSW 1/4 - 1/2 (0.350 mi.) | Y183 | 1292 |
| Facility Id: 37290007 | | | | |
| Status: Refer: 1248 Local Agency | | | | |
| HARBOR BOAT AND TUG | 2145 BELT ST | WSW 1/4 - 1/2 (0.371 mi.) | AB193 | 1570 |
| Facility Id: 71002765 | | | | |
| Facility Id: 37000031 | | | | |
| Status: Inactive - Needs Evaluation | | | | |
| Status: Refer: 1248 Local Agency | | | | |
| NATIONAL STEEL & SHI | HARBOR DRIVE & 28TH | S 1/4 - 1/2 (0.385 mi.) | AA197 | 1589 |
| Facility Id: 71002266 | | | | |
| Status: Active | | | | |
| CONTINENTAL MARITIME | 1995 BAY FRONT | W 1/4 - 1/2 (0.435 mi.) | AD202 | 1696 |
| Facility Id: 71002826 | | | | |
| Status: Inactive - Needs Evaluation | | | | |
| CP KELCO | 2025 HARBOR DR E | W 1/4 - 1/2 (0.466 mi.) | AE208 | 1723 |
| Facility Id: 37000035 | | | | |
| Status: Refer: 1248 Local Agency | | | | |
| CESAR CHAVEZ CAMPUS | 1901 MAIN STREET | WNW 1/2 - 1 (0.567 mi.) | 211 | 2001 |
| Facility Id: 37990010 | | | | |
| Status: Refer: 1248 Local Agency | | | | |
| SAN DIEGO NAVAL STAT | SAN DIEGO BAY, 113 N | ESE 1/2 - 1 (0.624 mi.) | 215 | 2014 |
| Facility Id: 37970026 | | | | |
| Status: Certified | | | | |
| LAURA G. RODRIGUEZ E | 32ND STREET/GREELY A | ENE 1/2 - 1 (0.705 mi.) | 218 | 2021 |

EXECUTIVE SUMMARY

Facility Id: 37880011
Status: Certified

| | | | | |
|---|-----------------------------|--------------------------------|--------------|-------------|
| NORTH POINT MARINE & Facility Id: 71003185 Status: Inactive - Needs Evaluation | 32ND STREET NAVAL ST | SSE 1/2 - 1 (0.823 mi.) | 223 | 2046 |
| PACIFIC TREATMENT CO Facility Id: 80001736 Status: No Action Required | 1668 NATIONAL AVE | NW 1/2 - 1 (0.888 mi.) | AH228 | 2105 |
| CENTER CITY TOWING Facility Id: 37280047 Status: Refer: RCRA | 1668 NATIONAL AV | NW 1/2 - 1 (0.888 mi.) | AH229 | 2110 |
| U.S. NAVY, NAVAL STA Facility Id: 71003606 Status: Refer: Other Agency | 32ND STREET AND HARB | SE 1/2 - 1 (0.908 mi.) | 231 | 2117 |
| GRAYBILL TERMINAL(FO Facility Id: 37510139 Status: Refer: 1248 Local Agency | 1551 NATIONAL AVENUE | NW 1/2 - 1 (0.985 mi.) | 235 | 2122 |

State and tribal landfill and/or solid waste disposal site lists

CA SWF/LF: The Solid Waste Facilities/Landfill Sites records typically contain an inventory of solid waste disposal facilities or landfills in a particular state. The data come from the Integrated Waste Management Board's Solid Waste Information System (SWIS) database.

A review of the CA SWF/LF list, as provided by EDR, has revealed that there are 2 CA SWF/LF sites within approximately 0.5 miles of the target property.

| <u>Lower Elevation</u> | <u>Address</u> | <u>Direction / Distance</u> | <u>Map ID</u> | <u>Page</u> |
|--|-------------------------|----------------------------------|---------------|-------------|
| IMS RECYCLING SERVIC Database: SWF/LF (SWIS), Date of Government Version: 02/08/2021 Facility ID: 37-AB-0029 Operational Status: Active Regulation Status: Permitted | 2740 BOSTON AVE | ESE 1/8 - 1/4 (0.137 mi.) | J66 | 208 |
| CORONADO BRIDGE PAIN Database: SWF/LF (SWIS), Date of Government Version: 02/08/2021 Facility ID: 37-AB-0018 Operational Status: Active Regulation Status: Notification | 1995 NEWTON AVE. | WNW 1/4 - 1/2 (0.406 mi.) | AC198 | 1594 |

State and tribal leaking storage tank lists

CA LUST: Leaking Underground Storage Tank (LUST) Sites included in GeoTracker. GeoTracker is the Water Boards data management system for sites that impact, or have the potential to impact, water quality in California, with emphasis on groundwater.

A review of the CA LUST list, as provided by EDR, has revealed that there are 48 CA LUST sites within

EXECUTIVE SUMMARY

approximately 0.5 miles of the target property.

| <u>Equal/Higher Elevation</u> | <u>Address</u> | <u>Direction / Distance</u> | <u>Map ID</u> | <u>Page</u> |
|---|-----------------------------|----------------------------------|---------------|-------------|
| ABC CONSTRUCTION CO Database: LUST REG 9, Date of Government Version: 03/01/2001 Database: LUST, Date of Government Version: 03/08/2021 Status: Completed - Case Closed Status: Preliminary site assessment underway Global Id: T0607300927 Case Number: 9UT2158 | 2665 NATIONAL AVE | NNE 0 - 1/8 (0.027 mi.) | A3 | 9 |
| SAN DIEGO EXPRESS IN Database: LUST REG 9, Date of Government Version: 03/01/2001 Closed Date: 12/21/89 Status: Case Closed Case Number: 9UT941 | 2635 LOGAN AVE | N 0 - 1/8 (0.088 mi.) | F40 | 110 |
| SAN DIEGO EXPRESS Database: LUST, Date of Government Version: 03/08/2021 Status: Completed - Case Closed Global Id: T0607303177 | 2635 LOGON ST | N 0 - 1/8 (0.088 mi.) | F41 | 112 |
| ROMO WOODWERKS Database: LUST, Date of Government Version: 03/08/2021 Status: Completed - Case Closed Global Id: T10000002993 | 2295 NATIONAL AVENUE | WNW 0 - 1/8 (0.094 mi.) | E43 | 119 |
| HOLSUM BAKING CO Database: LUST, Date of Government Version: 03/08/2021 Status: Completed - Case Closed Global Id: T0607300886 | 2828 NATIONAL AVE | ENE 1/8 - 1/4 (0.204 mi.) | Q120 | 643 |
| FORMER FORNACA BAKER Database: LUST REG 9, Date of Government Version: 03/01/2001 Closed Date: 10/5/99 Status: Case Closed Case Number: 9UT2119 | 2828 NATIONAL AVE | ENE 1/8 - 1/4 (0.204 mi.) | Q121 | 656 |
| CITY OF S.D. PARKING Database: LUST, Date of Government Version: 03/08/2021 Status: Completed - Case Closed Global Id: T0607300247 | 2183 NATIONAL | NW 1/8 - 1/4 (0.222 mi.) | T136 | 812 |
| CITY OF S.D. PARKING Database: LUST REG 9, Date of Government Version: 03/01/2001 Closed Date: 12/31/96 Status: Case Closed Case Number: 9UT1408 | 2183 NATIONAL AVE | NW 1/8 - 1/4 (0.222 mi.) | T137 | 816 |
| UNITED RENTAL'S Database: LUST, Date of Government Version: 03/08/2021 Status: Completed - Case Closed Global Id: T10000012827 | 2850 LOGAN AVE | ENE 1/4 - 1/2 (0.266 mi.) | 163 | 1056 |
| Lower Elevation | Address | Direction / Distance | Map ID | Page |
| PRO-LINE PAINTS COMP Database: LUST REG 9, Date of Government Version: 03/01/2001 Database: LUST, Date of Government Version: 03/08/2021 Status: Completed - Case Closed | 2646 MAIN STREET | S 1/8 - 1/4 (0.130 mi.) | G62 | 179 |

EXECUTIVE SUMMARY

| | | | | |
|--|---------------------------|----------------------------------|-------------|------------|
| Closed Date: 5/28/97 Status: Case Closed Global Id: T0607302716 Case Number: 9UT401 | | | | |
| IMS RECYCLING SERVIC | 2740 BOSTON AVE | ESE 1/8 - 1/4 (0.137 mi.) | J66 | 208 |
| Database: LUST, Date of Government Version: 03/08/2021 Status: Completed - Case Closed Global Id: T0607302440 | | | | |
| IMS RECYCLING | 2740 BOSTON AVE | ESE 1/8 - 1/4 (0.137 mi.) | J67 | 228 |
| Database: LUST REG 9, Date of Government Version: 03/01/2001 | | | | |
| MAIN STREET STORAGE | 2304 MAIN STREET | WSW 1/8 - 1/4 (0.143 mi.) | H75 | 295 |
| Database: LUST REG 9, Date of Government Version: 03/01/2001 Database: LUST, Date of Government Version: 03/08/2021 Status: Completed - Case Closed Closed Date: 6/20/96 Status: Case Closed Global Id: T0607300899 Case Number: 9UT2130 | | | | |
| J J AUTO BODY | 2694 MAIN ST | SSE 1/8 - 1/4 (0.155 mi.) | M85 | 368 |
| Database: LUST REG 9, Date of Government Version: 03/01/2001 Database: LUST, Date of Government Version: 03/08/2021 Status: Completed - Case Closed Closed Date: 5/26/89 Status: Case Closed Global Id: T0607302367 Case Number: 9UT360 | | | | |
| ART'S AUTO BODY INC | 2777 NEWTON AVE | ESE 1/8 - 1/4 (0.157 mi.) | J89 | 422 |
| Database: LUST REG 9, Date of Government Version: 03/01/2001 Closed Date: 3/9/88 Status: Case Closed Case Number: 9UT827 | | | | |
| MARKEL-JOHNSON POULT | 2697 MAIN ST | SSE 1/8 - 1/4 (0.166 mi.) | M94 | 436 |
| Database: LUST REG 9, Date of Government Version: 03/01/2001 Database: LUST, Date of Government Version: 03/08/2021 Status: Completed - Case Closed Closed Date: 10/5/95 Status: Case Closed Global Id: T0607301872 Case Number: 9UT3106 | | | | |
| SAN DIEGO MUSEUM OF | 2286 MAIN ST | W 1/8 - 1/4 (0.177 mi.) | K101 | 459 |
| Database: LUST REG 9, Date of Government Version: 03/01/2001 Database: LUST, Date of Government Version: 03/08/2021 Status: Completed - Case Closed Closed Date: 5/27/88 Status: Case Closed Global Id: T0607303125 Case Number: 9UT880 | | | | |
| IMS RECYCLING SERVIC | 1345 SOUTH 27TH ST | SSE 1/8 - 1/4 (0.191 mi.) | M109 | 493 |
| Database: LUST REG 9, Date of Government Version: 03/01/2001 Database: LUST, Date of Government Version: 03/08/2021 Status: Completed - Case Closed Closed Date: 5/20/91 | | | | |

EXECUTIVE SUMMARY

Status: Case Closed
 Global Id: T0607300482
 Case Number: 9UT1667

| | | | | |
|--|-----------------------------|----------------------------------|-------------|------------|
| TEXACO REFINING & MA | 1145 S 28TH ST | ESE 1/8 - 1/4 (0.201 mi.) | O112 | 536 |
| Database: LUST, Date of Government Version: 03/08/2021 | | | | |
| Status: Completed - Case Closed | | | | |
| Global Id: T0607300460 | | | | |
| Global Id: T0619722482 | | | | |
| PRAXAIR | 2205 NEWTON AV | WNW 1/8 - 1/4 (0.203 mi.) | P118 | 607 |
| Database: LUST, Date of Government Version: 03/08/2021 | | | | |
| Status: Completed - Case Closed | | | | |
| Global Id: T0619734913 | | | | |
| MCDONALD'S STORE 100 | 2796 MAIN STREET | SE 1/8 - 1/4 (0.207 mi.) | R122 | 659 |
| Database: LUST, Date of Government Version: 03/08/2021 | | | | |
| Status: Completed - Case Closed | | | | |
| Global Id: T10000003893 | | | | |
| CHEVRON USA INC. | 2351 HARBOR DR | SW 1/8 - 1/4 (0.213 mi.) | S123 | 661 |
| Database: LUST, Date of Government Version: 03/08/2021 | | | | |
| Status: Open - Verification Monitoring | | | | |
| Global Id: T0607300019 | | | | |
| CHEVRON SERVICE STAT | 2351 HARBOR DR E | SW 1/8 - 1/4 (0.219 mi.) | S128 | 775 |
| Database: LUST REG 9, Date of Government Version: 03/01/2001 | | | | |
| Status: Remediation Plan | | | | |
| Case Number: 9UT0015 | | | | |
| US COAST GUARD AIR S | 2710 HARBOR DR | S 1/8 - 1/4 (0.224 mi.) | U146 | 888 |
| Database: LUST REG 9, Date of Government Version: 03/01/2001 | | | | |
| Database: LUST, Date of Government Version: 03/08/2021 | | | | |
| Status: Completed - Case Closed | | | | |
| Status: Preliminary site assessment underway | | | | |
| Global Id: T0607302982 | | | | |
| Case Number: 9UT716 | | | | |
| US COAST GUARD AIR S | 2710 NORTH HARBOR DR | S 1/8 - 1/4 (0.224 mi.) | U147 | 899 |
| Database: LUST, Date of Government Version: 03/08/2021 | | | | |
| Status: Completed - Case Closed | | | | |
| Global Id: T0608130862 | | | | |
| TDY INDUSTRIES, INC. | 2701 NORTH HARBOR DR | S 1/8 - 1/4 (0.229 mi.) | U148 | 901 |
| Database: LUST REG 9, Date of Government Version: 03/01/2001 | | | | |
| Closed Date: 10/23/00 | | | | |
| Closed Date: 9/29/92 | | | | |
| Closed Date: 9/6/94 | | | | |
| Closed Date: 11/4/92 | | | | |
| Status: Preliminary site assessment underway | | | | |
| Status: Case Closed | | | | |
| Case Number: 9UT1838 | | | | |
| Case Number: 9UT2239 | | | | |
| Case Number: 9UT2255 | | | | |
| Case Number: 9UT533 | | | | |
| Case Number: 9UT1571 | | | | |
| THE SICKELS GROUP | 2795 MAIN ST | SE 1/8 - 1/4 (0.231 mi.) | R151 | 941 |
| Database: LUST REG 9, Date of Government Version: 03/01/2001 | | | | |
| Database: LUST, Date of Government Version: 03/08/2021 | | | | |
| Status: Completed - Case Closed | | | | |

EXECUTIVE SUMMARY

| | | | | |
|--|----------------------------|----------------------------------|-------------|-------------|
| Closed Date: 5/28/93 Status: Case Closed Global Id: T0607303166 Case Number: 9UT924 | | | | |
| NAVY LODGE SITE | 28TH & MAIN ST | SE 1/8 - 1/4 (0.237 mi.) | R154 | 947 |
| Database: LUST REG 9, Date of Government Version: 03/01/2001 Status: Preliminary site assessment underway Case Number: 9UT2653 | | | | |
| SOUTHWEST MARINE | 2201-2399 MAIN ST | W 1/4 - 1/2 (0.251 mi.) | V157 | 951 |
| Database: LUST REG 9, Date of Government Version: 03/01/2001 Closed Date: 11/3/98 Status: Case Closed Case Number: 9UT1912 | | | | |
| SOUTHWEST MARINE | 2201 MAIN ST | W 1/4 - 1/2 (0.251 mi.) | V158 | 953 |
| Database: LUST, Date of Government Version: 03/08/2021 Status: Completed - Case Closed Global Id: T0607300692 | | | | |
| ARCO TERMINAL | 2295 HARBOR DR E | WSW 1/4 - 1/2 (0.259 mi.) | W159 | 956 |
| Database: LUST REG 9, Date of Government Version: 03/01/2001 Status: Preliminary site assessment underway Case Number: 9UT3030 | | | | |
| ARCO GAS TERMINAL | 2295 HARBOR DR E | WSW 1/4 - 1/2 (0.259 mi.) | W160 | 956 |
| Database: LUST REG 9, Date of Government Version: 03/01/2001 Status: Preliminary site assessment workplan submitted Case Number: 9UT3986 | | | | |
| SAN DIEGO MARKETING | 2295 E HARBOR DRIVE | WSW 1/4 - 1/2 (0.259 mi.) | W161 | 957 |
| Database: LUST REG 9, Date of Government Version: 03/01/2001 Database: LUST, Date of Government Version: 03/08/2021 Status: Completed - Case Closed Closed Date: 4/20/87 Status: Preliminary site assessment underway Status: Case Closed Global Id: T0607301045 Global Id: T0607399202 Global Id: T0607301799 Global Id: T0607301975 Case Number: 9UT19 Case Number: 9UT2279 Case Number: 9UT3218 | | | | |
| BURKHARD INVESTMENT | 2190 MAIN ST | WNW 1/4 - 1/2 (0.279 mi.) | V166 | 1133 |
| Database: LUST REG 9, Date of Government Version: 03/01/2001 Database: LUST, Date of Government Version: 03/08/2021 Status: Completed - Case Closed Status: Remedial action (cleanup) Underway Global Id: T0607300187 Case Number: 9UT132 | | | | |
| CARLSON & BEAULOYE M | 2141 NEWTON AVE | WNW 1/4 - 1/2 (0.296 mi.) | X170 | 1149 |
| Database: LUST REG 9, Date of Government Version: 03/01/2001 Closed Date: 12/9/92 Status: Case Closed Case Number: 9UT1576 | | | | |
| CARLSON & BEAULOYE M | 2141 NEWTON AVE | WNW 1/4 - 1/2 (0.296 mi.) | X171 | 1152 |
| Database: LUST, Date of Government Version: 03/08/2021 | | | | |

EXECUTIVE SUMMARY

Status: Completed - Case Closed
Global Id: T0607300396

| | | | | |
|---|------------------------------------|---|---------------------|--------------------|
| <p>NASSCO BLDG 70 Database: LUST REG 9, Date of Government Version: 03/01/2001 Status: Remedial action (cleanup) Underway Case Number: 9UT2106</p> | <p>2800 HARBOR</p> | <p>SE 1/4 - 1/2 (0.324 mi.)</p> | <p>Z179</p> | <p>1256</p> |
| <p>NASSCO Database: LUST, Date of Government Version: 03/08/2021 Status: Completed - Case Closed Global Id: T0607300877</p> | <p>2800 N HARBOR DR # 6</p> | <p>SE 1/4 - 1/2 (0.324 mi.)</p> | <p>Z180</p> | <p>1257</p> |
| <p>SDG&E ENVIRONMENTAL Database: LUST REG 9, Date of Government Version: 03/01/2001 Database: LUST, Date of Government Version: 03/08/2021 Status: Completed - Case Closed Status: Open - Assessment & Interim Remedial Action Closed Date: 2/12/88 Status: Case Closed Global Id: T0607302743 Global Id: T06019761425 Case Number: 9UT437</p> | <p>1348 SAMPSON ST</p> | <p>W 1/4 - 1/2 (0.324 mi.)</p> | <p>181</p> | <p>1264</p> |
| <p>MAIN STREET SUBSTATI Database: LUST REG 9, Date of Government Version: 03/01/2001 Database: LUST, Date of Government Version: 03/08/2021 Status: Completed - Case Closed Closed Date: 4/29/93 Status: Case Closed Global Id: T0607302745 Case Number: 9UT439</p> | <p>2141 MAIN STREET</p> | <p>WNW 1/4 - 1/2 (0.331 mi.)</p> | <p>182</p> | <p>1282</p> |
| <p>HII FLEET SUPPORT GR Database: LUST, Date of Government Version: 03/08/2021 Status: Completed - Case Closed Global Id: T0607302234</p> | <p>2205 EAST BELT ST UN</p> | <p>WSW 1/4 - 1/2 (0.361 mi.)</p> | <p>Y187</p> | <p>1337</p> |
| <p>ISP ALGINATES INC Database: LUST REG 9, Date of Government Version: 03/01/2001 Closed Date: 9/28/88 Status: Case Closed Case Number: 9UT2423 Case Number: 9UT239</p> | <p>2145 BELT ST E</p> | <p>WSW 1/4 - 1/2 (0.371 mi.)</p> | <p>AB190</p> | <p>1544</p> |
| <p>HARBOR BOAT AND TUG Database: LUST, Date of Government Version: 03/08/2021 Status: Completed - Case Closed Global Id: T0607301188 Global Id: T0607301155</p> | <p>2145 BELT ST</p> | <p>WSW 1/4 - 1/2 (0.371 mi.)</p> | <p>AB193</p> | <p>1570</p> |
| <p>SDG & E Database: LUST, Date of Government Version: 03/08/2021 Status: Completed - Case Closed Global Id: T0607301132</p> | <p>2043 NEWTON AV</p> | <p>WNW 1/4 - 1/2 (0.380 mi.)</p> | <p>AC195</p> | <p>1585</p> |
| <p>MAAC PRO ECT, SDG&E Database: LUST REG 9, Date of Government Version: 03/01/2001 Status: Preliminary site assessment underway Case Number: 9UT2363</p> | <p>2043 NEWTON AVE</p> | <p>WNW 1/4 - 1/2 (0.380 mi.)</p> | <p>AC196</p> | <p>1589</p> |
| <p>HUNTINGTON INGALLS S Database: LUST, Date of Government Version: 03/08/2021</p> | <p>1995 BAYFRONT ST</p> | <p>W 1/4 - 1/2 (0.435 mi.)</p> | <p>AD199</p> | <p>1597</p> |

EXECUTIVE SUMMARY

Status: Completed - Case Closed
 Global Id: T0607301225
 Global Id: T0607300219
 Global Id: T0607301763

| | | | | |
|--|------------------------------|---|---------------------|--------------------|
| <p>CONTINENTAL OF SAN D Database: LUST REG 9, Date of Government Version: 03/01/2001 Closed Date: 2/24/97 Closed Date: 5/25/89 Status: Preliminary site assessment underway Status: Case Closed Case Number: 9UT2467 Case Number: 9UT2996 Case Number: 9UT138</p> | <p>1995 BAY FRONT</p> | <p>W 1/4 - 1/2 (0.435 mi.)</p> | <p>AD200</p> | <p>1630</p> |
| <p>PPL KNEPP TRUCKING Database: LUST REG 9, Date of Government Version: 03/01/2001 Database: LUST, Date of Government Version: 03/08/2021 Status: Completed - Case Closed Closed Date: 6/16/94 Status: Case Closed Global Id: T0607303107 Case Number: 9UT862</p> | <p>2001 MAIN ST</p> | <p>WNW 1/4 - 1/2 (0.456 mi.)</p> | <p>206</p> | <p>1703</p> |

CA SAN DIEGO CO. SAM: The listing contains all underground tank release cases and projects pertaining to properties contaminated with hazardous substances that are actively under review by the Site Assessment and Mitigation Program.

A review of the CA SAN DIEGO CO. SAM list, as provided by EDR, and dated 03/23/2010 has revealed that there are 42 CA SAN DIEGO CO. SAM sites within approximately 0.5 miles of the target property.

| <u>Equal/Higher Elevation</u> | <u>Address</u> | <u>Direction / Distance</u> | <u>Map ID</u> | <u>Page</u> |
|---|---------------------------------|---|--------------------|--------------------|
| <p>ABC CONSTRUCTION CO Case Number: H05600-001 Case Number: H05600-002 Facility Status: Closed Case</p> | <p>2665 NATIONAL AVE</p> | <p>NNE 0 - 1/8 (0.027 mi.)</p> | <p>A3</p> | <p>9</p> |
| <p>SAN DIEGO EXPRESS Case Number: H05002-001 Facility Status: Closed Case</p> | <p>2635 LOGON ST</p> | <p>N 0 - 1/8 (0.088 mi.)</p> | <p>F41</p> | <p>112</p> |
| <p>HOLSUM BAKING CO Case Number: H04887-001 Facility Status: Closed Case</p> | <p>2828 NATIONAL AVE</p> | <p>ENE 1/8 - 1/4 (0.204 mi.)</p> | <p>Q120</p> | <p>643</p> |
| <p>CITY OF S.D. PARKING Case Number: H00629-001 Facility Status: Closed Case</p> | <p>2183 NATIONAL</p> | <p>NW 1/8 - 1/4 (0.222 mi.)</p> | <p>T136</p> | <p>812</p> |
| <p>AUTOZONE #5674 Case Number: H03347-001 Facility Status: Closed Case</p> | <p>2865 NATIONAL AV</p> | <p>E 1/4 - 1/2 (0.261 mi.)</p> | <p>162</p> | <p>1042</p> |
| <u>Lower Elevation</u> | <u>Address</u> | <u>Direction / Distance</u> | <u>Map ID</u> | <u>Page</u> |
| <p>SAN DIEGO HOUSING CO Case Number: H29927-002</p> | <p>2650 BOSTON AV</p> | <p>S 0 - 1/8 (0.066 mi.)</p> | <p>D22</p> | <p>69</p> |

EXECUTIVE SUMMARY

Facility Status: Remedial Investigation

| | | | | |
|--|---------------------------|----------------------------------|-------------|------------|
| MEDLAND CONTROLS INC Case Number: H35400-001 Facility Status: Closed Case | 2393 NEWTON AV | WSW 0 - 1/8 (0.073 mi.) | C28 | 79 |
| BARRIO STATION INC Case Number: H29840-002 Case Number: H29840-001 Facility Status: Closed Case | 2320 NEWTON AV | W 0 - 1/8 (0.086 mi.) | C35 | 96 |
| FORDS & FOREIGN AUTO Case Number: H16521-001 Facility Status: Closed Case | 2335 NEWTON AV | WSW 0 - 1/8 (0.091 mi.) | C42 | 117 |
| PRO-LINE PAINTS COMP Case Number: H00536-001 Facility Status: Closed Case | 2646 MAIN STREET | S 1/8 - 1/4 (0.130 mi.) | G62 | 179 |
| IMS RECYCLING SERVIC Case Number: H10715-001 Facility Status: Closed Case | 2740 BOSTON AVE | ESE 1/8 - 1/4 (0.137 mi.) | J66 | 208 |
| DORMANS TIRE CO Case Number: H15421-001 Facility Status: Closed Case | 2385 MAIN ST | SW 1/8 - 1/4 (0.140 mi.) | H72 | 286 |
| SAN DIEGO EXPRESS IN Case Number: H15812-001 Facility Status: Closed Case | 2304 MAIN ST | WSW 1/8 - 1/4 (0.143 mi.) | H73 | 288 |
| J J AUTO BODY Case Number: H12608-001 Facility Status: Closed Case | 2694 MAIN ST | SSE 1/8 - 1/4 (0.155 mi.) | M83 | 367 |
| ABEL AUTO WRECKING Case Number: H12968-001 Facility Status: Closed Case | 2704 MAIN ST | SSE 1/8 - 1/4 (0.156 mi.) | M86 | 374 |
| UNION ELECTRIC MOTOR Case Number: H24752-001 Facility Status: Closed Case | 2777 NEWTON AV | ESE 1/8 - 1/4 (0.157 mi.) | J87 | 380 |
| MARKEL-JOHNSON POULT Case Number: H02891-001 Facility Status: Closed Case | 2697 MAIN ST | SSE 1/8 - 1/4 (0.166 mi.) | M94 | 436 |
| SAN DIEGO MUSEUM OF Case Number: H15420-001 Case Number: H15420-002 Facility Status: Closed Case | 2286 MAIN ST | W 1/8 - 1/4 (0.177 mi.) | K101 | 459 |
| SOUTHWEST MARINE Case Number: H23569-001 Facility Status: Closed Case | 2286 MAIN ST | W 1/8 - 1/4 (0.177 mi.) | K102 | 466 |
| IMS RECYCLING SERVIC Case Number: H21211-001 Facility Status: Closed Case | 1345 SOUTH 27TH ST | SSE 1/8 - 1/4 (0.191 mi.) | M109 | 493 |
| SHAMOUN SHELL Case Number: H03719-001 Case Number: H03719-002 Facility Status: Closed Case | 1145 S 28TH ST | ESE 1/8 - 1/4 (0.201 mi.) | O114 | 547 |
| PRAXAIR | 2205 NEWTON AV | WNW 1/8 - 1/4 (0.203 mi.) | P118 | 607 |

EXECUTIVE SUMMARY

| | | | | |
|--|-----------------------------|----------------------------------|--------------|-------------|
| Case Number: 102702-001 Facility Status: Closed Case | | | | |
| SOUTHWEST MARINE Case Number: H22821-001 Facility Status: Closed Case | MAIN ST | W 1/8 - 1/4 (0.213 mi.) | 124 | 669 |
| CHEVRON SAN DIEGO TE Case Number: H03791-001 Case Number: H03791-002 Case Number: H03791-003 Facility Status: Preliminary Assessment Facility Status: Remedial Investigation Facility Status: Closed Case | 2351 EAST HARBOR DRI | SW 1/8 - 1/4 (0.219 mi.) | S127 | 682 |
| CHEVRON USA INC. Case Number: H03791-004 Facility Status: Closed Case | 2351 HARBOR DR | SW 1/8 - 1/4 (0.219 mi.) | S131 | 789 |
| US COAST GUARD AIR S Case Number: H05335-001 Case Number: H05335-002 Case Number: H05335-003 Facility Status: Closed Case | 2710 HARBOR DR | S 1/8 - 1/4 (0.224 mi.) | U139 | 821 |
| THE SICKELS GROUP Case Number: H24682-001 Facility Status: Closed Case | 2795 MAIN ST | SE 1/8 - 1/4 (0.231 mi.) | R151 | 941 |
| SAN DIEGO MARKETING Case Number: H02375-001 Case Number: H02375-002 Case Number: H02375-003 Case Number: H02375-004 Case Number: H02375-005 Facility Status: Remedial Action (Clean-Up) Facility Status: Closed Case | 2295 E HARBOR DRIVE | WSW 1/4 - 1/2 (0.259 mi.) | W161 | 957 |
| AMERICAN KELP Case Number: H01225-001 Case Number: H01225-002 Facility Status: Remedial Investigation Facility Status: Closed Case | 2190 MAIN ST | WNW 1/4 - 1/2 (0.279 mi.) | V164 | 1062 |
| SAN DIEGO HOUSING CO Case Number: H29629-001 Facility Status: Preliminary Assessment | 2883 BOSTON AV | ESE 1/4 - 1/2 (0.294 mi.) | 169 | 1148 |
| CARLSON & BEAULOYE M Case Number: H08980-001 Facility Status: Closed Case | 2141 NEWTON AVE | WNW 1/4 - 1/2 (0.296 mi.) | X171 | 1152 |
| SDG&E ENVIRONMENTAL Case Number: H13942-001 Case Number: H13942-002 Case Number: H13942-003 Facility Status: Preliminary Assessment Facility Status: Closed Case | 1348 SAMPSON ST | W 1/4 - 1/2 (0.324 mi.) | 181 | 1264 |
| MAIN STREET SUBSTATI Case Number: H15419-001 Facility Status: Closed Case | 2141 MAIN STREET | WNW 1/4 - 1/2 (0.331 mi.) | 182 | 1282 |
| NASSCO | 2798 E HARBOR DR | S 1/4 - 1/2 (0.361 mi.) | AA184 | 1294 |

EXECUTIVE SUMMARY

Case Number: H02417-001
Case Number: H02417-002
Case Number: H02417-003
Case Number: H02417-004
Case Number: H02417-005
Facility Status: Closed Case

| | | | | |
|----------------------------|-----------------------|----------------------------------|--------------|-------------|
| CNRSW PORT OPS BROW | 2145 E BELT ST | WSW 1/4 - 1/2 (0.371 mi.) | AB192 | 1554 |
|----------------------------|-----------------------|----------------------------------|--------------|-------------|

Case Number: H02377-001
Case Number: H02377-002
Case Number: H02377-003
Case Number: H02377-004
Case Number: H02377-005

**Additional key fields are available in the Map Findings section*

Facility Status: Preliminary Assessment
Facility Status: Closed Case

| | | | | |
|--------------------|-----------------------|----------------------------------|--------------|-------------|
| SDG & E | 2043 NEWTON AV | WNW 1/4 - 1/2 (0.380 mi.) | AC195 | 1585 |
|--------------------|-----------------------|----------------------------------|--------------|-------------|

Case Number: H32282-001
Facility Status: Closed Case

| | | | | |
|-----------------------------|-------------------------|--------------------------------|--------------|-------------|
| HUNTINGTON INGALLS S | 1995 BAYFRONT ST | W 1/4 - 1/2 (0.435 mi.) | AD199 | 1597 |
|-----------------------------|-------------------------|--------------------------------|--------------|-------------|

Case Number: H00120-001
Case Number: H00120-002
Case Number: H00120-003
Facility Status: Closed Case

| | | | | |
|-----------------------------|-----------------------|--------------------------------|--------------|-------------|
| CONTINENTAL OF SAN D | 1995 BAY FRONT | W 1/4 - 1/2 (0.435 mi.) | AD200 | 1630 |
|-----------------------------|-----------------------|--------------------------------|--------------|-------------|

Case Number: H02857-001
Facility Status: Leak Being Confirmed

| | | | | |
|-----------------------------|-----------------------|----------------------------------|------------|-------------|
| JOHNSON TRUCK REPAIR | 1931 NEWTON AV | WNW 1/4 - 1/2 (0.438 mi.) | 203 | 1700 |
|-----------------------------|-----------------------|----------------------------------|------------|-------------|

Case Number: H04173-001
Facility Status: Preliminary Assessment

| | | | | |
|----------------------|-------------------|--------------------------|-----|------|
| SOUTHWEST MARINE INC | 1427 W SAMPSON ST | SW 1/4 - 1/2 (0.444 mi.) | 204 | 1702 |
|----------------------|-------------------|--------------------------|-----|------|

Case Number: H09689-003
Facility Status: Remedial Investigation

| | | | | |
|---------------------------|---------------------|----------------------------------|------------|-------------|
| PPL KNEPP TRUCKING | 2001 MAIN ST | WNW 1/4 - 1/2 (0.456 mi.) | 206 | 1703 |
|---------------------------|---------------------|----------------------------------|------------|-------------|

Case Number: H21282-001
Facility Status: Closed Case

| | | | | |
|--------------|-----------------------|--------------------------------|--------------|-------------|
| KELCO | 2025 HARBOR DR | W 1/4 - 1/2 (0.466 mi.) | AE209 | 1787 |
|--------------|-----------------------|--------------------------------|--------------|-------------|

Case Number: H38979-001
Case Number: H38979-002
Case Number: H38979-003
Facility Status: Closed Case

CA CPS-SLIC: Cleanup Program Sites (CPS; also known as Site Cleanups [SC] and formerly known as Spills, Leaks, Investigations, and Cleanups [SLIC] sites) included in GeoTracker. GeoTracker is the Water Boards data management system for sites that impact, or have the potential to impact, water quality in California, with emphasis on groundwater.

A review of the CA CPS-SLIC list, as provided by EDR, has revealed that there are 36 CA CPS-SLIC sites within approximately 0.5 miles of the target property.

| <u>Equal/Higher Elevation</u> | <u>Address</u> | <u>Direction / Distance</u> | <u>Map ID</u> | <u>Page</u> |
|--|--------------------------|--------------------------------|---------------|-------------|
| ABC CONSTRUCTION CO | 2665 NATIONAL AVE | NNE 0 - 1/8 (0.027 mi.) | A3 | 9 |
| Database: CPS-SLIC, Date of Government Version: 03/08/2021 | | | | |

EXECUTIVE SUMMARY

Facility Status: Completed - Case Closed
Global Id: T0608106750

| | | | | |
|--|-----------------------------|----------------------------------|---------------|-------------|
| NATIONAL STEEL AND M | 2292 NATIONAL AVENUE | NW 0 - 1/8 (0.098 mi.) | E49 | 130 |
| Database: CPS-SLIC, Date of Government Version: 03/08/2021 | | | | |
| Facility Status: Open - Site Assessment | | | | |
| Global Id: T10000012944 | | | | |
| FAMILY HEALTH CENTER | 2181 NATIONAL AVENUE | NW 1/8 - 1/4 (0.221 mi.) | T135 | 811 |
| Database: CPS-SLIC, Date of Government Version: 03/08/2021 | | | | |
| Facility Status: Completed - Case Closed | | | | |
| Global Id: T10000008496 | | | | |
| AUTOZONE #5674 | 2865 NATIONAL AV | E 1/4 - 1/2 (0.261 mi.) | 162 | 1042 |
| Database: CPS-SLIC, Date of Government Version: 03/08/2021 | | | | |
| Facility Status: Completed - Case Closed | | | | |
| Global Id: T0608176608 | | | | |
| UNITED RENTAL'S | 2850 LOGAN AVE | ENE 1/4 - 1/2 (0.266 mi.) | 163 | 1056 |
| Database: CPS-SLIC, Date of Government Version: 03/08/2021 | | | | |
| Facility Status: Completed - Case Closed | | | | |
| Global Id: T10000012839 | | | | |
| FHCSD PARKING LOT | 2134-2142 NATIONAL A | NW 1/4 - 1/2 (0.281 mi.) | 167 | 1146 |
| Database: CPS-SLIC, Date of Government Version: 03/08/2021 | | | | |
| Facility Status: Completed - Case Closed | | | | |
| Global Id: T10000007346 | | | | |
| WORKSHOP LOFTS | 2142 LOGAN AVENUE | NW 1/4 - 1/2 (0.289 mi.) | 168 | 1146 |
| Database: CPS-SLIC, Date of Government Version: 03/08/2021 | | | | |
| Facility Status: Completed - Case Closed | | | | |
| Global Id: T10000010160 | | | | |
| 30TH AND NATIONAL | 931 SOUTH 30TH STREE | E 1/4 - 1/2 (0.445 mi.) | 205 | 1702 |
| Database: CPS-SLIC, Date of Government Version: 03/08/2021 | | | | |
| Facility Status: Completed - Case Closed | | | | |
| Global Id: T10000005574 | | | | |
| Lower Elevation | Address | Direction / Distance | Map ID | Page |
| SAN DIEGO HOUSING CO | 2650-52 BOSTON AV | S 0 - 1/8 (0.066 mi.) | D23 | 70 |
| Database: CPS-SLIC, Date of Government Version: 03/08/2021 | | | | |
| Facility Status: Completed - Case Closed | | | | |
| Global Id: T10000001536 | | | | |
| Global Id: T0608113643 | | | | |
| Global Id: T0608114591 | | | | |
| MEDLAND CONTROLS INC | 2393 NEWTON AV | WSW 0 - 1/8 (0.073 mi.) | C28 | 79 |
| Database: CPS-SLIC, Date of Government Version: 03/08/2021 | | | | |
| Facility Status: Completed - Case Closed | | | | |
| Global Id: T0608131964 | | | | |
| BARRIO STATION INC | 2320 NEWTON AV | W 0 - 1/8 (0.086 mi.) | C35 | 96 |
| Database: CPS-SLIC, Date of Government Version: 03/08/2021 | | | | |
| Facility Status: Completed - Case Closed | | | | |
| Global Id: T0608135393 | | | | |
| Global Id: T0608116918 | | | | |
| FORDS & FOREIGN AUTO | 2335 NEWTON AV | WSW 0 - 1/8 (0.091 mi.) | C42 | 117 |
| Database: CPS-SLIC, Date of Government Version: 03/08/2021 | | | | |
| Facility Status: Completed - Case Closed | | | | |

EXECUTIVE SUMMARY

| | | | | | |
|--|-----------------------------|----------------------------------|-------------|-------------|--|
| Global Id: T0608185080 | | | | | |
| DORMANS TIRE CO | 2385 MAIN ST | SW 1/8 - 1/4 (0.140 mi.) | H72 | 286 | |
| Database: CPS-SLIC, Date of Government Version: 03/08/2021 | | | | | |
| Facility Status: Completed - Case Closed | | | | | |
| Global Id: T0608177867 | | | | | |
| ABEL AUTO WRECKING | 2704 MAIN ST | SSE 1/8 - 1/4 (0.156 mi.) | M86 | 374 | |
| Database: CPS-SLIC, Date of Government Version: 03/08/2021 | | | | | |
| Facility Status: Completed - Case Closed | | | | | |
| Global Id: T1000000447 | | | | | |
| UNION ELECTRIC MOTOR | 2777 NEWTON AV | ESE 1/8 - 1/4 (0.157 mi.) | J87 | 380 | |
| Database: CPS-SLIC, Date of Government Version: 03/08/2021 | | | | | |
| Facility Status: Completed - Case Closed | | | | | |
| Global Id: T0607303076 | | | | | |
| SAN DIEGO MUSEUM OF | 2286 MAIN ST | W 1/8 - 1/4 (0.177 mi.) | K101 | 459 | |
| Database: CPS-SLIC, Date of Government Version: 03/08/2021 | | | | | |
| Facility Status: Completed - Case Closed | | | | | |
| Global Id: T0608195257 | | | | | |
| Global Id: T0608125152 | | | | | |
| CHEVRON USA INC. | 2351 HARBOR DR | SW 1/8 - 1/4 (0.213 mi.) | S123 | 661 | |
| Database: CPS-SLIC, Date of Government Version: 03/08/2021 | | | | | |
| Facility Status: Open - Site Assessment | | | | | |
| Facility Status: Completed - Case Closed | | | | | |
| Global Id: T0608117151 | | | | | |
| Global Id: T0608145563 | | | | | |
| US COAST GUARD AIR S | 2710 HARBOR DR | S 1/8 - 1/4 (0.224 mi.) | U146 | 888 | |
| Database: CPS-SLIC, Date of Government Version: 03/08/2021 | | | | | |
| Facility Status: Completed - Case Closed | | | | | |
| Global Id: T0608103383 | | | | | |
| TDY INDUSTRIES, INC. | 2701 NORTH HARBOR DR | S 1/8 - 1/4 (0.229 mi.) | U148 | 901 | |
| Database: CPS-SLIC, Date of Government Version: 03/08/2021 | | | | | |
| Facility Status: Completed - Case Closed | | | | | |
| Global Id: SL209054180 | | | | | |
| SAMPSON STREET SITE | SAMPSON STREET | WNW 1/8 - 1/4 (0.240 mi.) | P155 | 948 | |
| Database: CPS-SLIC, Date of Government Version: 03/08/2021 | | | | | |
| Facility Status: Open - Inactive | | | | | |
| Global Id: T10000012577 | | | | | |
| SAN DIEGO MARKETING | 2295 E HARBOR DRIVE | WSW 1/4 - 1/2 (0.259 mi.) | W161 | 957 | |
| Database: CPS-SLIC, Date of Government Version: 03/08/2021 | | | | | |
| Facility Status: Completed - Case Closed | | | | | |
| Global Id: T0608130078 | | | | | |
| SAN DIEGO HOUSING CO | 2883 BOSTON AV | ESE 1/4 - 1/2 (0.294 mi.) | 169 | 1148 | |
| Database: CPS-SLIC, Date of Government Version: 03/08/2021 | | | | | |
| Facility Status: Completed - Case Closed | | | | | |
| Global Id: T0608115094 | | | | | |
| CARLSON & BEAULOYE M | 2141 NEWTON AVE | WNW 1/4 - 1/2 (0.296 mi.) | X171 | 1152 | |
| Database: CPS-SLIC, Date of Government Version: 03/08/2021 | | | | | |
| Facility Status: Open - Site Assessment | | | | | |
| Global Id: T10000011857 | | | | | |
| CHEVRON PIPELINE RUP | BELT STREET | WSW 1/4 - 1/2 (0.317 mi.) | Y174 | 1223 | |
| Database: CPS-SLIC, Date of Government Version: 03/08/2021 | | | | | |
| Facility Status: Completed - Case Closed | | | | | |

EXECUTIVE SUMMARY

Global Id: SL0607379122

| | | | | |
|---|-----------------------------|----------------------------------|--------------|-------------|
| 2109 NEWTON AVE | 2109 NEWTON AVE | WNW 1/4 - 1/2 (0.322 mi.) | X176 | 1226 |
| Database: CPS-SLIC, Date of Government Version: 03/08/2021 | | | | |
| Facility Status: Completed - Case Closed | | | | |
| Global Id: T10000010428 | | | | |
| NASSCO | 2800 N HARBOR DR # 6 | SE 1/4 - 1/2 (0.324 mi.) | Z180 | 1257 |
| Database: CPS-SLIC, Date of Government Version: 03/08/2021 | | | | |
| Facility Status: Completed - Case Closed | | | | |
| Global Id: T0608158210 | | | | |
| Global Id: T0608114811 | | | | |
| Global Id: T0608150892 | | | | |
| Global Id: T0608128409 | | | | |
| SDG&E ENVIRONMENTAL | 1348 SAMPSON ST | W 1/4 - 1/2 (0.324 mi.) | 181 | 1264 |
| Database: CPS-SLIC, Date of Government Version: 03/08/2021 | | | | |
| Facility Status: Open - Site Assessment | | | | |
| Global Id: SLT19730585 | | | | |
| SHIPYARD SEDIMENT SI | 2798 HARBOR DRIVE | S 1/4 - 1/2 (0.361 mi.) | AA186 | 1327 |
| Database: CPS-SLIC, Date of Government Version: 03/08/2021 | | | | |
| Facility Status: Completed - Case Closed | | | | |
| Global Id: SL607392737 | | | | |
| HII FLEET SUPPORT GR | 2205 EAST BELT ST UN | WSW 1/4 - 1/2 (0.361 mi.) | Y187 | 1337 |
| Database: CPS-SLIC, Date of Government Version: 03/08/2021 | | | | |
| Facility Status: Completed - Case Closed | | | | |
| Global Id: SL607392738 | | | | |
| Global Id: T0608142390 | | | | |
| SDG&E AND BAE SYSTEM | 2145 EAST BELT STREE | WSW 1/4 - 1/2 (0.371 mi.) | AB191 | 1553 |
| Database: CPS-SLIC, Date of Government Version: 03/08/2021 | | | | |
| Facility Status: Open - Site Assessment | | | | |
| Global Id: T10000008866 | | | | |
| HARBOR BOAT AND TUG | 2145 BELT ST | WSW 1/4 - 1/2 (0.371 mi.) | AB193 | 1570 |
| Database: CPS-SLIC, Date of Government Version: 03/08/2021 | | | | |
| Facility Status: Completed - Case Closed | | | | |
| Global Id: T0608151729 | | | | |
| Global Id: T0608117074 | | | | |
| Global Id: T0608151998 | | | | |
| Global Id: T0608138779 | | | | |
| Global Id: T0608163856 | | | | |
| <i>*Additional key fields are available in the Map Findings section</i> | | | | |
| CONTINENTAL OF SAN D | 1995 BAY FRONT | W 1/4 - 1/2 (0.435 mi.) | AD200 | 1630 |
| Database: CPS-SLIC, Date of Government Version: 03/08/2021 | | | | |
| Facility Status: Open - Site Assessment | | | | |
| Global Id: T10000004954 | | | | |
| GENERAL DYNAMICS INF | 1995 BAY FRONT ST | W 1/4 - 1/2 (0.435 mi.) | AD201 | 1682 |
| Database: CPS-SLIC, Date of Government Version: 03/08/2021 | | | | |
| Facility Status: Open - Site Assessment | | | | |
| Global Id: T0608163896 | | | | |
| CONTINENTAL MARITIME | 1995 BAY FRONT | W 1/4 - 1/2 (0.435 mi.) | AD202 | 1696 |
| Database: CPS-SLIC, Date of Government Version: 03/08/2021 | | | | |
| Facility Status: Completed - Case Closed | | | | |
| Global Id: T0608190985 | | | | |
| JOHNSON TRUCK REPAIR | 1931 NEWTON AV | WNW 1/4 - 1/2 (0.438 mi.) | 203 | 1700 |
| Database: CPS-SLIC, Date of Government Version: 03/08/2021 | | | | |

EXECUTIVE SUMMARY

Facility Status: Completed - Case Closed
Global Id: T0608164552

| | | | | |
|--|-----------------------|--------------------------------|--------------|-------------|
| KELCO | 2025 HARBOR DR | W 1/4 - 1/2 (0.466 mi.) | AE207 | 1710 |
| Database: CPS-SLIC, Date of Government Version: 03/08/2021 | | | | |
| Facility Status: Completed - Case Closed | | | | |
| Global Id: T0608121886 | | | | |
| Global Id: SLT19724600 | | | | |
| Global Id: T0608116327 | | | | |

State and tribal registered storage tank lists

CA UST: The Underground Storage Tank database contains registered USTs. USTs are regulated under Subtitle I of the Resource Conservation and Recovery Act (RCRA). The data come from the State Water Resources Control Board's Hazardous Substance Storage Container Database.

A review of the CA UST list, as provided by EDR, has revealed that there are 4 CA UST sites within approximately 0.25 miles of the target property.

| <u>Lower Elevation</u> | <u>Address</u> | <u>Direction / Distance</u> | <u>Map ID</u> | <u>Page</u> |
|--|-----------------------|----------------------------------|---------------|-------------|
| NBSD - 28TH ST. NEX Database: UST, Date of Government Version: 03/08/2021 Facility Id: 37-000-180652 | BLDG. 3156 28TH ST. | ESE 1/8 - 1/4 (0.182 mi.) | O106 | 477 |
| SHAMOUN SHELL Database: UST, Date of Government Version: 03/08/2021 Facility Id: 37-000-208692 Facility Id: H03719 | 1145 S 28TH ST | ESE 1/8 - 1/4 (0.201 mi.) | O114 | 547 |
| CHEVRON USA INC. Database: UST, Date of Government Version: 03/08/2021 Facility Id: 37-000-103791 | 2351 E HARBOR DR | SW 1/8 - 1/4 (0.219 mi.) | S130 | 789 |
| CHEVRON USA INC. Database: UST, Date of Government Version: 03/08/2021 Facility Id: H03791 | 2351 HARBOR DR | SW 1/8 - 1/4 (0.219 mi.) | S131 | 789 |

CA AST: A listing of aboveground storage tank petroleum storage tank locations.

A review of the CA AST list, as provided by EDR, has revealed that there are 3 CA AST sites within approximately 0.25 miles of the target property.

| <u>Lower Elevation</u> | <u>Address</u> | <u>Direction / Distance</u> | <u>Map ID</u> | <u>Page</u> |
|--|-----------------------------|---------------------------------|---------------|-------------|
| CHEVRON SAN DIEGO TE Database: AST, Date of Government Version: 07/06/2016 | 2351 EAST HARBOR DRI | SW 1/8 - 1/4 (0.219 mi.) | S127 | 682 |
| US COAST GUARD AIR S Database: AST, Date of Government Version: 07/06/2016 | 2710 HARBOR DR | S 1/8 - 1/4 (0.224 mi.) | U139 | 821 |
| SECTOR SAN DIEGO Database: AST, Date of Government Version: 07/06/2016 | 2710 N HARBOR DR | S 1/8 - 1/4 (0.224 mi.) | U143 | 868 |

EXECUTIVE SUMMARY

ADDITIONAL ENVIRONMENTAL RECORDS

Local Brownfield lists

US BROWNFIELDS: The EPA's listing of Brownfields properties from the Cleanups in My Community program, which provides information on Brownfields properties for which information is reported back to EPA, as well as areas served by Brownfields grant programs.

A review of the US BROWNFIELDS list, as provided by EDR, and dated 03/15/2021 has revealed that there is 1 US BROWNFIELDS site within approximately 0.5 miles of the target property.

| <u>Lower Elevation</u> | <u>Address</u> | <u>Direction / Distance</u> | <u>Map ID</u> | <u>Page</u> |
|--|--------------------|-----------------------------|---------------|-------------|
| MASTER PLATING ACRES property ID: 12142 Cleanup Completion Date: - | 2109 NEWTON AVENUE | WNW 1/4 - 1/2 (0.322 mi.) | X175 | 1224 |

Local Lists of Landfill / Solid Waste Disposal Sites

CA WMUDS/SWAT: The Waste Management Unit Database System is used for program tracking and inventory of waste management units. The source is the State Water Resources Control Board.

A review of the CA WMUDS/SWAT list, as provided by EDR, and dated 04/01/2000 has revealed that there is 1 CA WMUDS/SWAT site within approximately 0.5 miles of the target property.

| <u>Lower Elevation</u> | <u>Address</u> | <u>Direction / Distance</u> | <u>Map ID</u> | <u>Page</u> |
|-----------------------------|-----------------------------|--------------------------------|---------------|-------------|
| TDY INDUSTRIES, INC. | 2701 NORTH HARBOR DR | S 1/8 - 1/4 (0.229 mi.) | U148 | 901 |

Local Lists of Hazardous waste / Contaminated Sites

CA HIST Cal-Sites: Formerly known as ASPIS, this database contains both known and potential hazardous substance sites. The source is the California Department of Toxic Substance Control. No longer updated by the state agency. It has been replaced by ENVIROSTOR.

A review of the CA HIST Cal-Sites list, as provided by EDR, and dated 08/08/2005 has revealed that there is 1 CA HIST Cal-Sites site within approximately 1 mile of the target property.

| <u>Lower Elevation</u> | <u>Address</u> | <u>Direction / Distance</u> | <u>Map ID</u> | <u>Page</u> |
|-----------------------------|-----------------------------|--------------------------------|---------------|-------------|
| SAN DIEGO NAVAL STAT | SAN DIEGO BAY, 113 N | ESE 1/2 - 1 (0.624 mi.) | 215 | 2014 |

CA CERS HAZ WASTE: List of sites in the California Environmental Protection Agency (CalEPA) Regulated Site Portal which fall under the Hazardous Chemical Management, Hazardous Waste Onsite Treatment, Household Hazardous Waste Collection, Hazardous Waste Generator, and RCRA LQ HW Generator programs.

A review of the CA CERS HAZ WASTE list, as provided by EDR, and dated 01/20/2021 has revealed that there are 17 CA CERS HAZ WASTE sites within approximately 0.25 miles of the target property.

| <u>Equal/Higher Elevation</u> | <u>Address</u> | <u>Direction / Distance</u> | <u>Map ID</u> | <u>Page</u> |
|-------------------------------|--------------------------|--------------------------------|---------------|-------------|
| ABC CONSTRUCTION CO | 2665 NATIONAL AVE | NNE 0 - 1/8 (0.027 mi.) | A3 | 9 |

EXECUTIVE SUMMARY

| <u>Equal/Higher Elevation</u> | <u>Address</u> | <u>Direction / Distance</u> | <u>Map ID</u> | <u>Page</u> |
|---------------------------------|-----------------------------|----------------------------------|---------------|-------------|
| <i>COASTAL MARINE SERVI</i> | <i>2255 NATIONAL AVE</i> | <i>WNW 1/8 - 1/4 (0.129 mi.)</i> | <i>I59</i> | <i>166</i> |
| <i>RESTORE AUTO BODY</i> | <i>2243 NATIONAL AV</i> | <i>NW 1/8 - 1/4 (0.148 mi.)</i> | <i>I81</i> | <i>356</i> |
| <u>Lower Elevation</u> | <u>Address</u> | <u>Direction / Distance</u> | <u>Map ID</u> | <u>Page</u> |
| <i>MASTER AUTO REPAIR</i> | <i>2340 NEWTON AVE</i> | <i>WSW 0 - 1/8 (0.057 mi.)</i> | <i>C16</i> | <i>49</i> |
| <i>PYR</i> | <i>2393 NEWTON AVE STE</i> | <i>WSW 0 - 1/8 (0.073 mi.)</i> | <i>C29</i> | <i>82</i> |
| <i>IMS RECYCLING SERVIC</i> | <i>1127 S 27TH ST</i> | <i>SE 0 - 1/8 (0.087 mi.)</i> | <i>B37</i> | <i>104</i> |
| <i>AMERICAN RIGGING & S</i> | <i>2380 MAIN ST</i> | <i>SW 0 - 1/8 (0.120 mi.)</i> | <i>H56</i> | <i>149</i> |
| <i>NEW LEAF BIOFUEL</i> | <i>2285 NEWTON AVE</i> | <i>W 1/8 - 1/4 (0.140 mi.)</i> | <i>K69</i> | <i>232</i> |
| <i>SHERWIN-WILLIAMS #82</i> | <i>2640 MAIN ST</i> | <i>S 1/8 - 1/4 (0.144 mi.)</i> | <i>L77</i> | <i>302</i> |
| <i>UNION ELECTRIC MOTOR</i> | <i>2777 NEWTON AV</i> | <i>ESE 1/8 - 1/4 (0.157 mi.)</i> | <i>J87</i> | <i>380</i> |
| <i>IMIA OFFICES AND SHO</i> | <i>2697 MAIN ST</i> | <i>SSE 1/8 - 1/4 (0.166 mi.)</i> | <i>M93</i> | <i>431</i> |
| <i>NBSD - 28TH ST. NEX</i> | <i>BLDG. 3156 28TH ST.</i> | <i>ESE 1/8 - 1/4 (0.182 mi.)</i> | <i>O105</i> | <i>470</i> |
| <i>SHAMOUN SHELL</i> | <i>1145 S 28TH ST</i> | <i>ESE 1/8 - 1/4 (0.201 mi.)</i> | <i>O110</i> | <i>510</i> |
| <i>PRAXAIR DISTRIBUTION</i> | <i>2205 NEWTON AVE</i> | <i>WNW 1/8 - 1/4 (0.203 mi.)</i> | <i>P119</i> | <i>610</i> |
| <i>PLACE CONSTRUCTION</i> | <i>2773 MAIN STREET</i> | <i>SE 1/8 - 1/4 (0.219 mi.)</i> | <i>R126</i> | <i>672</i> |
| <i>CHEVRON SAN DIEGO TE</i> | <i>2351 EAST HARBOR DRI</i> | <i>SW 1/8 - 1/4 (0.219 mi.)</i> | <i>S127</i> | <i>682</i> |
| <i>US COAST GUARD AIR S</i> | <i>2710 HARBOR DR</i> | <i>S 1/8 - 1/4 (0.224 mi.)</i> | <i>U139</i> | <i>821</i> |

Local Lists of Registered Storage Tanks

CA SWEEPS UST: Statewide Environmental Evaluation and Planning System. This underground storage tank listing was updated and maintained by a company contacted by the SWRCB in the early 1990's. The listing is no longer updated or maintained. The local agency is the contact for more information on a site on the SWEEPS list.

A review of the CA SWEEPS UST list, as provided by EDR, and dated 06/01/1994 has revealed that there are 21 CA SWEEPS UST sites within approximately 0.25 miles of the target property.

| <u>Equal/Higher Elevation</u> | <u>Address</u> | <u>Direction / Distance</u> | <u>Map ID</u> | <u>Page</u> |
|--|--------------------------|----------------------------------|---------------|-------------|
| <i>ABC CONSTRUCTION CO</i> Status: A Tank Status: A Comp Number: 5600 | <i>2665 NATIONAL AVE</i> | <i>NNE 0 - 1/8 (0.027 mi.)</i> | <i>A3</i> | <i>9</i> |
| <i>SAN DIEGO EXPRESS IN</i> Status: A Comp Number: 5002 | <i>2635 LOGAN AVE</i> | <i>N 0 - 1/8 (0.088 mi.)</i> | <i>F40</i> | <i>110</i> |
| <i>FORMER FORNACA BAKER</i> Status: A Comp Number: 4887 | <i>2828 NATIONAL AVE</i> | <i>ENE 1/8 - 1/4 (0.204 mi.)</i> | <i>Q121</i> | <i>656</i> |
| <i>CITY OF S.D. PARKING</i> Status: A Comp Number: 629 | <i>2183 NATIONAL AVE</i> | <i>NW 1/8 - 1/4 (0.222 mi.)</i> | <i>T137</i> | <i>816</i> |
| <i>CITY OF SAN DIEGO</i> Status: A Comp Number: 24761 | <i>2184 NEWTON AVE</i> | <i>WNW 1/8 - 1/4 (0.233 mi.)</i> | <i>P152</i> | <i>946</i> |
| <u>Lower Elevation</u> | <u>Address</u> | <u>Direction / Distance</u> | <u>Map ID</u> | <u>Page</u> |
| <i>JESUS TRANSPORTATION</i> | <i>2691 NEWTON AVE</i> | <i>ESE 0 - 1/8 (0.047 mi.)</i> | <i>B7</i> | <i>44</i> |

EXECUTIVE SUMMARY

| | | | | |
|---|-----------------------------|----------------------------------|-------------|------------|
| Status: A Tank Status: A Comp Number: 28607 | | | | |
| PRO-LINE PAINTS COMP | 2646 MAIN STREET | S 1/8 - 1/4 (0.130 mi.) | G62 | 179 |
| Status: A Comp Number: 536 | | | | |
| IMS RECYCLING | 2740 BOSTON AVE | ESE 1/8 - 1/4 (0.137 mi.) | J67 | 228 |
| Status: A Tank Status: A Comp Number: 10715 | | | | |
| DORMANS TIRE CO | 2385 MAIN ST | SW 1/8 - 1/4 (0.140 mi.) | H72 | 286 |
| Comp Number: 15421 | | | | |
| SAN DIEGO EXPRESS IN | 2304 MAIN ST | WSW 1/8 - 1/4 (0.143 mi.) | H73 | 288 |
| Status: A Tank Status: A Comp Number: 15812 | | | | |
| DORMAN/DAPPER TIRE | 2301 MAIN ST | WSW 1/8 - 1/4 (0.154 mi.) | H82 | 365 |
| Comp Number: 24687 | | | | |
| J J AUTO BODY | 2694 MAIN ST | SSE 1/8 - 1/4 (0.155 mi.) | M85 | 368 |
| Status: A Tank Status: A Comp Number: 12608 | | | | |
| ART'S AUTO BODY INC | 2777 NEWTON AVE | ESE 1/8 - 1/4 (0.157 mi.) | J89 | 422 |
| Status: A Comp Number: 24752 | | | | |
| MARKEL-JOHNSON POULT | 2697 MAIN ST | SSE 1/8 - 1/4 (0.166 mi.) | M94 | 436 |
| Status: A Tank Status: A Comp Number: 2891 | | | | |
| PROLINE PAINTS AT009 | 2647 MAIN ST | S 1/8 - 1/4 (0.166 mi.) | L99 | 449 |
| Comp Number: 21203 | | | | |
| SAN DIEGO MUSEUM OF | 2286 MAIN ST | W 1/8 - 1/4 (0.177 mi.) | K101 | 459 |
| Status: A Comp Number: 15420 | | | | |
| IMS RECYCLING SERVIC | 1345 SOUTH 27TH ST | SSE 1/8 - 1/4 (0.191 mi.) | M109 | 493 |
| Comp Number: 21211 | | | | |
| TEXACO REFINING & MA | 1145 S 28TH ST | ESE 1/8 - 1/4 (0.201 mi.) | O112 | 536 |
| Status: A Tank Status: A Comp Number: 3719 | | | | |
| CHEVRON SAN DIEGO TE | 2351 EAST HARBOR DRI | SW 1/8 - 1/4 (0.219 mi.) | S127 | 682 |
| Status: A Tank Status: A Comp Number: 3791 | | | | |
| US COAST GUARD AIR S | 2710 HARBOR DR | S 1/8 - 1/4 (0.224 mi.) | U139 | 821 |
| Status: A Tank Status: A Comp Number: 5335 | | | | |
| THE SICKELS GROUP | 2795 MAIN ST | SE 1/8 - 1/4 (0.231 mi.) | R151 | 941 |

EXECUTIVE SUMMARY

Status: A
Comp Number: 24682

CA HIST UST: Historical UST Registered Database.

A review of the CA HIST UST list, as provided by EDR, and dated 10/15/1990 has revealed that there are 18 CA HIST UST sites within approximately 0.25 miles of the target property.

| <u>Equal/Higher Elevation</u> | <u>Address</u> | <u>Direction / Distance</u> | <u>Map ID</u> | <u>Page</u> |
|---|--|---|---------------------------------|---------------------------------|
| ABC CONSTRUCTION CO Facility Id: 00000014955 | 2665 NATIONAL AVE | NNE 0 - 1/8 (0.027 mi.) | A3 | 9 |
| | | | | |
| <u>Lower Elevation</u> | <u>Address</u> | <u>Direction / Distance</u> | <u>Map ID</u> | <u>Page</u> |
| PRO-LINE PAINTS COMP SAN DIEGO COATINGS Facility Id: 00000001245 | 2646 MAIN STREET 2646 MAIN ST | S 1/8 - 1/4 (0.130 mi.) S 1/8 - 1/4 (0.130 mi.) | G62 G64 | 179 206 |
| IMS RECYCLING SERVIC Facility Id: 00000065553 | 2740 BOSTON AVE SCAL | ESE 1/8 - 1/4 (0.137 mi.) | J65 | 207 |
| SAN DIEGO EXPRESS IN LEASEWAY TRANSPORTAT Facility Id: 00000010271 | 2304 MAIN ST 2304 MAIN ST | WSW 1/8 - 1/4 (0.143 mi.) WSW 1/8 - 1/4 (0.143 mi.) | H73 H74 | 288 294 |
| PHD CORP Facility Id: 00000067631 | 2304 MAIN ST | WSW 1/8 - 1/4 (0.143 mi.) | H76 | 298 |
| EDDIE'S VOLKSWAGEN & Facility Id: 00000059527 | 2694 MAIN ST | SSE 1/8 - 1/4 (0.155 mi.) | M84 | 367 |
| J J AUTO BODY IMIA OFFICES AND SHO MARKEL-JOHNSON POULT Facility Id: 00000067747 | 2694 MAIN ST 2697 MAIN ST 2697 MAIN ST | SSE 1/8 - 1/4 (0.155 mi.) SSE 1/8 - 1/4 (0.166 mi.) SSE 1/8 - 1/4 (0.166 mi.) | M85 M93 M97 | 368 431 446 |
| WILLIG FREIGHT LINES Facility Id: 00000013430 | 2286 MAIN ST | W 1/8 - 1/4 (0.177 mi.) | K103 | 467 |
| EXXON SERVICE STATIO TEXACO REFINING & MA Facility Id: 00000023900 | 1145 S 28TH STREET 1145 S 28TH ST | ESE 1/8 - 1/4 (0.201 mi.) ESE 1/8 - 1/4 (0.201 mi.) | O111 O112 | 523 536 |
| COASTAL TRANSPORT IN CHEVRON 1001252 SAN Facility Id: 00000021494 | 2351 HARBOR DR 2351 E HARBOR DR | SW 1/8 - 1/4 (0.219 mi.) SW 1/8 - 1/4 (0.219 mi.) | S129 S134 | 778 793 |
| PORTUGAL ELECTRIC Facility Id: 00000057810 | 2710 N. HARBOR DR | S 1/8 - 1/4 (0.224 mi.) | U144 | 868 |
| TDY INDUSTRIES, INC. Facility Id: 00000004646 | 2701 NORTH HARBOR DR | S 1/8 - 1/4 (0.229 mi.) | U148 | 901 |

EXECUTIVE SUMMARY

CA CERS TANKS: List of sites in the California Environmental Protection Agency (CalEPA) Regulated Site Portal which fall under the Aboveground Petroleum Storage and Underground Storage Tank regulatory programs.

A review of the CA CERS TANKS list, as provided by EDR, and dated 01/20/2021 has revealed that there are 4 CA CERS TANKS sites within approximately 0.25 miles of the target property.

| <u>Lower Elevation</u> | <u>Address</u> | <u>Direction / Distance</u> | <u>Map ID</u> | <u>Page</u> |
|-----------------------------|-----------------------------|----------------------------------|---------------|-------------|
| NBSD - 28TH ST. NEX | BLDG. 3156 28TH ST. | ESE 1/8 - 1/4 (0.182 mi.) | O105 | 470 |
| SHAMOUN SHELL | 1145 S 28TH ST | ESE 1/8 - 1/4 (0.201 mi.) | O110 | 510 |
| CHEVRON SAN DIEGO TE | 2351 EAST HARBOR DRI | SW 1/8 - 1/4 (0.219 mi.) | S127 | 682 |
| US COAST GUARD AIR S | 2710 HARBOR DR | S 1/8 - 1/4 (0.224 mi.) | U139 | 821 |

Other Ascertainable Records

RCRA NonGen / NLR: RCRAInfo is EPA's comprehensive information system, providing access to data supporting the Resource Conservation and Recovery Act (RCRA) of 1976 and the Hazardous and Solid Waste Amendments (HSWA) of 1984. The database includes selective information on sites which generate, transport, store, treat and/or dispose of hazardous waste as defined by the Resource Conservation and Recovery Act (RCRA). Non-Generators do not presently generate hazardous waste.

A review of the RCRA NonGen / NLR list, as provided by EDR, and dated 03/22/2021 has revealed that there are 37 RCRA NonGen / NLR sites within approximately 0.25 miles of the target property.

| <u>Equal/Higher Elevation</u> | <u>Address</u> | <u>Direction / Distance</u> | <u>Map ID</u> | <u>Page</u> |
|--|----------------------------------|--|---------------|-------------|
| ADVANCED METAL FORMI EPA ID:: CAD982326738 | 2618 NATIONAL AVE | NNW 0 - 1/8 (0.049 mi.) | A9 | 45 |
| COASTAL MARINE SERVI EPA ID:: CAL000418698 | 2255 NATIONAL AVE | WNW 1/8 - 1/4 (0.129 mi.) | I58 | 164 |
| B&C MARINE ENTERPRIS EPA ID:: CAD981980097 | 2255 NATIONAL AVE | WNW 1/8 - 1/4 (0.129 mi.) | I60 | 173 |
| TOKO EVENTS LLC DBA EPA ID:: CAL000440335 | 2244 NATIONAL AVE | NW 1/8 - 1/4 (0.146 mi.) | I80 | 354 |
| SAN DIEGO SMOG FAST RUDY AUTO REPAIR EPA ID:: CAL000359179 | 2250 LOGAN AVE 2250 LOGAN AVE | NNW 1/8 - 1/4 (0.161 mi.) NNW 1/8 - 1/4 (0.161 mi.) | N90 N91 | 424 426 |
| U-STOR-IT BARRIO LOG EPA ID:: CAC003053798 | 2209 NATIONAL AVE | WNW 1/8 - 1/4 (0.182 mi.) | I104 | 468 |

| <u>Lower Elevation</u> | <u>Address</u> | <u>Direction / Distance</u> | <u>Map ID</u> | <u>Page</u> |
|--|---|---|-------------------|-----------------|
| SAN DIEGO COLLISION | 2691 NEWTON AVE | ESE 0 - 1/8 (0.047 mi.) | B6 | 42 |
| MASTER AUTO REPAIR EPA ID:: CAL000452522 | 2340 NEWTON AVE | WSW 0 - 1/8 (0.057 mi.) | C17 | 65 |
| IMS RECYCLING SERVIC EPA ID:: CAL922973861 | 2731 NEWTON | ESE 0 - 1/8 (0.084 mi.) | B31 | 87 |
| REPUBLIC SERVICES OF BARRIO SENIOR VILLAS EPA ID:: CAD982360786 | 2731 NEWTON AVE 2330 NEWTON AVE | ESE 0 - 1/8 (0.084 mi.) W 0 - 1/8 (0.086 mi.) | B32 C34 | 90 93 |
| IMS RECYCLING SERVIC | 1127 S 27TH ST | SE 0 - 1/8 (0.087 mi.) | B39 | 108 |

EXECUTIVE SUMMARY

| | | | | |
|--------------------------------|----------------------------|----------------------------------|-------------|------------|
| EPA ID:: CAL000446947 | | | | |
| BAY DECKING CO INC | 2685 BOSTON AVE | SSE 0 - 1/8 (0.094 mi.) | G45 | 124 |
| EPA ID:: CAD982401093 | | | | |
| ELECTRIC MOTOR SPECI | 2685 BOSTON AVE | SSE 0 - 1/8 (0.094 mi.) | G46 | 127 |
| EPA ID:: CAL000297869 | | | | |
| CO'S TRAFFIC CONTROL | 1221 S 26TH ST | SSW 0 - 1/8 (0.104 mi.) | D51 | 135 |
| NORTH STAR PROPELLER | 2317 NEWTON AVE | W 0 - 1/8 (0.105 mi.) | C52 | 138 |
| EPA ID:: CAL000338665 | | | | |
| NEW LEAF BIOFUEL | 2317 NEWTON AVE | W 0 - 1/8 (0.105 mi.) | C53 | 140 |
| EPA ID:: CAL000451650 | | | | |
| THE CARPENTER GROUP | 2380 MAIN ST | SW 0 - 1/8 (0.120 mi.) | H57 | 161 |
| EPA ID:: CAL000234152 | | | | |
| CORECIVIC COMMUNITY | 2727 BOSTON AVE | SE 1/8 - 1/4 (0.139 mi.) | J68 | 230 |
| EPA ID:: CAL000436208 | | | | |
| NEW LEAF BIOFUEL | 2285 NEWTON AVE | W 1/8 - 1/4 (0.140 mi.) | K70 | 283 |
| EPA ID:: CAL000337395 | | | | |
| PHD CORP | 2304 MAIN ST | WSW 1/8 - 1/4 (0.143 mi.) | H76 | 298 |
| EPA ID:: CAD981162399 | | | | |
| SHERWIN WILLIAMS #82 | 2640 MAIN ST | S 1/8 - 1/4 (0.144 mi.) | L79 | 351 |
| EPA ID:: CAL000301220 | | | | |
| UNION ELEC MOTOR SER | 2777 NEWTON AVE | ESE 1/8 - 1/4 (0.157 mi.) | J88 | 420 |
| EPA ID:: CAL000125430 | | | | |
| SA RECYCLING | 2697 MAIN ST | SSE 1/8 - 1/4 (0.166 mi.) | M92 | 429 |
| EPA ID:: CAC003007147 | | | | |
| SA RECYCLING | 2697 MAIN STREET | SSE 1/8 - 1/4 (0.166 mi.) | M95 | 441 |
| EPA ID:: CAC003024838 | | | | |
| INTERNATIONAL MARINE | 2697 MAIN ST | SSE 1/8 - 1/4 (0.166 mi.) | M96 | 443 |
| EPA ID:: CAL000450796 | | | | |
| K & O ENTERPRISES DB | 2647 MAIN ST | S 1/8 - 1/4 (0.166 mi.) | L98 | 446 |
| EPA ID:: CAL000410537 | | | | |
| INDUSTRIAL METALS & | 1345 SOUTH 27TH ST. | SSE 1/8 - 1/4 (0.191 mi.) | M107 | 478 |
| EPA ID:: CAD029136058 | | | | |
| SHAMOUN SHELL | 1145 S 28TH ST | ESE 1/8 - 1/4 (0.201 mi.) | O115 | 599 |
| EPA ID:: CAL000327183 | | | | |
| PRAXAIR, INC. | 2205 NEWTON AVE. | WNW 1/8 - 1/4 (0.203 mi.) | P116 | 602 |
| EPA ID:: CAC002997989 | | | | |
| PRAXAIR DISTRIBUTION | 2205 NEWTON AVE | WNW 1/8 - 1/4 (0.203 mi.) | P117 | 604 |
| EPA ID:: CAL000369429 | | | | |
| VCA MAIN ST ANIMAL H | 2773 MAIN ST | SE 1/8 - 1/4 (0.219 mi.) | R125 | 669 |
| COASTAL TRANSPORT CO | 2351 E HARBOR BLVD D | SW 1/8 - 1/4 (0.219 mi.) | S132 | 789 |
| EPA ID:: CAD981370521 | | | | |
| UNITED STATES COAST | 2710 N. HARBOR DR. | S 1/8 - 1/4 (0.224 mi.) | U138 | 819 |
| EPA ID:: CAC002966532 | | | | |
| PORTUGAL ELECTRIC | 2710 N. HARBOR DR | S 1/8 - 1/4 (0.224 mi.) | U141 | 861 |
| EPSILON SYSTEMS SOLU | 2749-2777 E HARBOR D | S 1/8 - 1/4 (0.230 mi.) | U150 | 938 |

EXECUTIVE SUMMARY

FUELS PROGRAM: This listing includes facilities that are registered under the Part 80 (Code of Federal Regulations) EPA Fuels Programs. All companies now are required to submit new and updated registrations.

A review of the FUELS PROGRAM list, as provided by EDR, and dated 02/17/2021 has revealed that there are 2 FUELS PROGRAM sites within approximately 0.25 miles of the target property.

| <u>Lower Elevation</u> | <u>Address</u> | <u>Direction / Distance</u> | <u>Map ID</u> | <u>Page</u> |
|---|-------------------------|---------------------------------|---------------|-------------|
| NEW LEAF BIOFUEL Company Seq ID: 7768 Facility ID: 80005, 83541 | 2285 NEWTON AVE. | W 1/8 - 1/4 (0.140 mi.) | K71 | 285 |
| SAN DIEGO CA TERMINA Company Seq ID: 5086 Facility ID: 81103 | 2351 E HARBOR DR | SW 1/8 - 1/4 (0.219 mi.) | S133 | 792 |

CA Cortese: The sites for the list are designated by the State Water Resource Control Board (LUST), the Integrated Waste Board (SWF/LS), and the Department of Toxic Substances Control (Cal-Sites).

A review of the CA Cortese list, as provided by EDR, and dated 03/22/2021 has revealed that there are 32 CA Cortese sites within approximately 0.5 miles of the target property.

| <u>Equal/Higher Elevation</u> | <u>Address</u> | <u>Direction / Distance</u> | <u>Map ID</u> | <u>Page</u> |
|--|-----------------------------|----------------------------------|---------------|-------------|
| ABC CONSTRUCTION CO Cleanup Status: COMPLETED - CASE CLOSED | 2665 NATIONAL AVE | NNE 0 - 1/8 (0.027 mi.) | A3 | 9 |
| SAN DIEGO EXPRESS Cleanup Status: COMPLETED - CASE CLOSED | 2635 LOGON ST | N 0 - 1/8 (0.088 mi.) | F41 | 112 |
| ROMO WOODWERKS Cleanup Status: COMPLETED - CASE CLOSED | 2295 NATIONAL AVENUE | WNW 0 - 1/8 (0.094 mi.) | E43 | 119 |
| HOLSUM BAKING CO Cleanup Status: COMPLETED - CASE CLOSED | 2828 NATIONAL AVE | ENE 1/8 - 1/4 (0.204 mi.) | Q120 | 643 |
| CITY OF S.D. PARKING Cleanup Status: COMPLETED - CASE CLOSED | 2183 NATIONAL | NW 1/8 - 1/4 (0.222 mi.) | T136 | 812 |
| UNITED RENTAL'S Cleanup Status: COMPLETED - CASE CLOSED | 2850 LOGAN AVE | ENE 1/4 - 1/2 (0.266 mi.) | 163 | 1056 |

| <u>Lower Elevation</u> | <u>Address</u> | <u>Direction / Distance</u> | <u>Map ID</u> | <u>Page</u> |
|--|---------------------------|----------------------------------|---------------|-------------|
| PRO-LINE PAINTS COMP Cleanup Status: COMPLETED - CASE CLOSED | 2646 MAIN STREET | S 1/8 - 1/4 (0.130 mi.) | G62 | 179 |
| IMS RECYCLING SERVIC Cleanup Status: COMPLETED - CASE CLOSED | 2740 BOSTON AVE | ESE 1/8 - 1/4 (0.137 mi.) | J66 | 208 |
| SAN DIEGO EXPRESS IN Cleanup Status: COMPLETED - CASE CLOSED | 2304 MAIN ST | WSW 1/8 - 1/4 (0.143 mi.) | H73 | 288 |
| J J AUTO BODY Cleanup Status: COMPLETED - CASE CLOSED | 2694 MAIN ST | SSE 1/8 - 1/4 (0.155 mi.) | M85 | 368 |
| MARKEL-JOHNSON POULT Cleanup Status: COMPLETED - CASE CLOSED | 2697 MAIN ST | SSE 1/8 - 1/4 (0.166 mi.) | M94 | 436 |
| SAN DIEGO MUSEUM OF Cleanup Status: COMPLETED - CASE CLOSED | 2286 MAIN ST | W 1/8 - 1/4 (0.177 mi.) | K101 | 459 |
| IMS RECYCLING SERVIC | 1345 SOUTH 27TH ST | SSE 1/8 - 1/4 (0.191 mi.) | M109 | 493 |

EXECUTIVE SUMMARY

| | | | | |
|---|-----------------------------|----------------------------------|--------------|-------------|
| Cleanup Status: COMPLETED - CASE CLOSED | | | | |
| SHAMOUN SHELL | 1145 S 28TH ST | ESE 1/8 - 1/4 (0.201 mi.) | O114 | 547 |
| Cleanup Status: COMPLETED - CASE CLOSED | | | | |
| PRAXAIR | 2205 NEWTON AV | WNW 1/8 - 1/4 (0.203 mi.) | P118 | 607 |
| Cleanup Status: COMPLETED - CASE CLOSED | | | | |
| MCDONALD'S STORE 100 | 2796 MAIN STREET | SE 1/8 - 1/4 (0.207 mi.) | R122 | 659 |
| Cleanup Status: COMPLETED - CASE CLOSED | | | | |
| CHEVRON SAN DIEGO TE | 2351 EAST HARBOR DRI | SW 1/8 - 1/4 (0.219 mi.) | S127 | 682 |
| Cleanup Status: OPEN - VERIFICATION MONITORING | | | | |
| US COAST GUARD AIR S | 2710 HARBOR DR | S 1/8 - 1/4 (0.224 mi.) | U139 | 821 |
| Cleanup Status: COMPLETED - CASE CLOSED | | | | |
| US COAST GUARD AIR S | 2710 NORTH HARBOR DR | S 1/8 - 1/4 (0.224 mi.) | U147 | 899 |
| Cleanup Status: COMPLETED - CASE CLOSED | | | | |
| THE SICKELS GROUP | 2795 MAIN ST | SE 1/8 - 1/4 (0.231 mi.) | R151 | 941 |
| Cleanup Status: COMPLETED - CASE CLOSED | | | | |
| SOUTHWEST MARINE | 2201 MAIN ST | W 1/4 - 1/2 (0.251 mi.) | V156 | 949 |
| Cleanup Status: COMPLETED - CASE CLOSED | | | | |
| SAN DIEGO MARKETING | 2295 E HARBOR DRIVE | WSW 1/4 - 1/2 (0.259 mi.) | W161 | 957 |
| Cleanup Status: COMPLETED - CASE CLOSED | | | | |
| BURKHARD INVESTMENT | 2190 MAIN ST | WNW 1/4 - 1/2 (0.279 mi.) | V166 | 1133 |
| Cleanup Status: COMPLETED - CASE CLOSED | | | | |
| CARLSON & BEAULOYE M | 2141 NEWTON AVE | WNW 1/4 - 1/2 (0.296 mi.) | X171 | 1152 |
| Cleanup Status: COMPLETED - CASE CLOSED | | | | |
| NASSCO | 2800 N HARBOR DR # 6 | SE 1/4 - 1/2 (0.324 mi.) | Z180 | 1257 |
| Cleanup Status: COMPLETED - CASE CLOSED | | | | |
| SDG&E ENVIRONMENTAL | 1348 SAMPSON ST | W 1/4 - 1/2 (0.324 mi.) | 181 | 1264 |
| Cleanup Status: COMPLETED - CASE CLOSED | | | | |
| Cleanup Status: OPEN - ASSESSMENT & INTERIM REMEDIAL ACTION | | | | |
| MAIN STREET SUBSTATI | 2141 MAIN STREET | WNW 1/4 - 1/2 (0.331 mi.) | 182 | 1282 |
| Cleanup Status: COMPLETED - CASE CLOSED | | | | |
| HII FLEET SUPPORT GR | 2205 EAST BELT ST UN | WSW 1/4 - 1/2 (0.361 mi.) | Y187 | 1337 |
| Cleanup Status: COMPLETED - CASE CLOSED | | | | |
| HARBOR BOAT AND TUG | 2145 BELT ST | WSW 1/4 - 1/2 (0.371 mi.) | AB193 | 1570 |
| Cleanup Status: COMPLETED - CASE CLOSED | | | | |
| SDG & E | 2043 NEWTON AV | WNW 1/4 - 1/2 (0.380 mi.) | AC195 | 1585 |
| Cleanup Status: COMPLETED - CASE CLOSED | | | | |
| HUNTINGTON INGALLS S | 1995 BAYFRONT ST | W 1/4 - 1/2 (0.435 mi.) | AD199 | 1597 |
| Cleanup Status: COMPLETED - CASE CLOSED | | | | |
| PPL KNEPP TRUCKING | 2001 MAIN ST | WNW 1/4 - 1/2 (0.456 mi.) | 206 | 1703 |
| Cleanup Status: COMPLETED - CASE CLOSED | | | | |

EXECUTIVE SUMMARY

CA HIST CORTESE: The sites for the list are designated by the State Water Resource Control Board [LUST], the Integrated Waste Board [SWF/LS], and the Department of Toxic Substances Control [CALSTITES]. This listing is no longer updated by the state agency.

A review of the CA HIST CORTESE list, as provided by EDR, and dated 04/01/2001 has revealed that there are 27 CA HIST CORTESE sites within approximately 0.5 miles of the target property.

| <u>Equal/Higher Elevation</u> | <u>Address</u> | <u>Direction / Distance</u> | <u>Map ID</u> | <u>Page</u> |
|---|-----------------------------|----------------------------------|---------------|-------------|
| ABC CONSTRUCTION CO Reg Id: 9UT2158 | 2665 NATIONAL AVE | NNE 0 - 1/8 (0.027 mi.) | A3 | 9 |
| SAN DIEGO EXPRESS Reg Id: 9UT941 | 2635 LOGON ST | N 0 - 1/8 (0.088 mi.) | F41 | 112 |
| HOLSUM BAKING CO Reg Id: 9UT2119 | 2828 NATIONAL AVE | ENE 1/8 - 1/4 (0.204 mi.) | Q120 | 643 |
| CITY OF S.D. PARKING Reg Id: 9UT1408 | 2183 NATIONAL | NW 1/8 - 1/4 (0.222 mi.) | T136 | 812 |
| <u>Lower Elevation</u> | <u>Address</u> | <u>Direction / Distance</u> | <u>Map ID</u> | <u>Page</u> |
| PRO-LINE PAINTS COMP Reg Id: 9UT401 | 2646 MAIN STREET | S 1/8 - 1/4 (0.130 mi.) | G62 | 179 |
| IMS RECYCLING SERVIC Reg Id: 9UT3674 | 2740 BOSTON AVE | ESE 1/8 - 1/4 (0.137 mi.) | J66 | 208 |
| MAIN STREET STORAGE Reg Id: 9UT2130 | 2304 MAIN STREET | WSW 1/8 - 1/4 (0.143 mi.) | H75 | 295 |
| J J AUTO BODY Reg Id: 9UT360 | 2694 MAIN ST | SSE 1/8 - 1/4 (0.155 mi.) | M85 | 368 |
| UNION ELECTRIC MOTOR Reg Id: 9UT827 | 2777 NEWTON AV | ESE 1/8 - 1/4 (0.157 mi.) | J87 | 380 |
| MARKEL-JOHNSON POULT Reg Id: 9UT3106 | 2697 MAIN ST | SSE 1/8 - 1/4 (0.166 mi.) | M94 | 436 |
| SAN DIEGO MUSEUM OF Reg Id: 9UT880 | 2286 MAIN ST | W 1/8 - 1/4 (0.177 mi.) | K101 | 459 |
| IMS RECYCLING SERVIC Reg Id: 9UT1667 | 1345 SOUTH 27TH ST | SSE 1/8 - 1/4 (0.191 mi.) | M109 | 493 |
| CHEVRON SERVICE STAT Reg Id: 9UT0015 | 2351 HARBOR DR E | SW 1/8 - 1/4 (0.219 mi.) | S128 | 775 |
| US COAST GUARD AIR S Reg Id: 9UT716 | 2710 HARBOR DR | S 1/8 - 1/4 (0.224 mi.) | U146 | 888 |
| TDY INDUSTRIES, INC. Reg Id: 9UT1838 Reg Id: 9UT1571 Reg Id: 9UT533 Reg Id: 9UT2239 Reg Id: 9UT2255 | 2701 NORTH HARBOR DR | S 1/8 - 1/4 (0.229 mi.) | U148 | 901 |
| THE SICKELS GROUP Reg Id: 9UT924 | 2795 MAIN ST | SE 1/8 - 1/4 (0.231 mi.) | R151 | 941 |
| NAVY LODGE SITE Reg Id: 9UT2653 | 28TH & MAIN ST | SE 1/8 - 1/4 (0.237 mi.) | R153 | 947 |
| SAN DIEGO MARKETING | 2295 E HARBOR DRIVE | WSW 1/4 - 1/2 (0.259 mi.) | W161 | 957 |

EXECUTIVE SUMMARY

Reg Id: 9UT19
 Reg Id: 9UT2279
 Reg Id: 9UT3218
 Reg Id: 9UT3030

| | | | | |
|---|-------------------------|----------------------------------|--------------|-------------|
| BURKHARD INVESTMENT Reg Id: 9UT132 | 2190 MAIN ST | WNW 1/4 - 1/2 (0.279 mi.) | V166 | 1133 |
| CARLSON & BEAULOYE M Reg Id: 9UT1576 | 2141 NEWTON AVE | WNW 1/4 - 1/2 (0.296 mi.) | X171 | 1152 |
| NASSCO BLDG 70 Reg Id: 9UT2106 | 2800 HARBOR | SE 1/4 - 1/2 (0.324 mi.) | Z179 | 1256 |
| SDG&E ENVIRONMENTAL Reg Id: 9UT437 | 1348 SAMPSON ST | W 1/4 - 1/2 (0.324 mi.) | 181 | 1264 |
| MAIN STREET SUBSTATI Reg Id: 9UT439 | 2141 MAIN STREET | WNW 1/4 - 1/2 (0.331 mi.) | 182 | 1282 |
| ISP ALGINATES INC Reg Id: 9UT239 Reg Id: 9UT2423 | 2145 BELT ST E | WSW 1/4 - 1/2 (0.371 mi.) | AB190 | 1544 |
| SDG & E Reg Id: 9UT2363 | 2043 NEWTON AV | WNW 1/4 - 1/2 (0.380 mi.) | AC195 | 1585 |
| CONTINENTAL MARITIME Reg Id: 9UT2467 Reg Id: 9UT2996 Reg Id: 9UT138 | 1995 BAY FRONT | W 1/4 - 1/2 (0.435 mi.) | AD202 | 1696 |
| PPL KNEPP TRUCKING Reg Id: 9UT862 | 2001 MAIN ST | WNW 1/4 - 1/2 (0.456 mi.) | 206 | 1703 |

CA HWP: Detailed information on permitted hazardous waste facilities and corrective action ("cleanups") tracked in EnviroStor.

A review of the CA HWP list, as provided by EDR, and dated 02/16/2021 has revealed that there are 2 CA HWP sites within approximately 1 mile of the target property.

| <u>Lower Elevation</u> | <u>Address</u> | <u>Direction / Distance</u> | <u>Map ID</u> | <u>Page</u> |
|---|-----------------------------|----------------------------------|---------------|-------------|
| PACIFIC TREATMENT CO EPA ID: CAD095894556 Cleanup Status: CLOSED | 2146 MAIN ST | WNW 1/4 - 1/2 (0.312 mi.) | X172 | 1207 |
| PACIFIC TREATMENT EPA ID: CAD098240062 Cleanup Status: CLOSED | 1668 NATIONAL AVENUE | NW 1/2 - 1 (0.888 mi.) | AH227 | 2082 |

NY MANIFEST: Manifest is a document that lists and tracks hazardous waste from the generator through transporters to a TSD facility.

A review of the NY MANIFEST list, as provided by EDR, and dated 01/01/2019 has revealed that there is 1 NY MANIFEST site within approximately 0.25 miles of the target property.

| <u>Lower Elevation</u> | <u>Address</u> | <u>Direction / Distance</u> | <u>Map ID</u> | <u>Page</u> |
|-----------------------------|-----------------------------|--------------------------------|---------------|-------------|
| TDY INDUSTRIES, INC. | 2701 NORTH HARBOR DR | S 1/8 - 1/4 (0.229 mi.) | U148 | 901 |

EXECUTIVE SUMMARY

EPA ID: CAD008382475

CA PROC: A listing of certified processors.

A review of the CA PROC list, as provided by EDR, and dated 03/09/2021 has revealed that there is 1 CA PROC site within approximately 0.5 miles of the target property.

| <u>Lower Elevation</u> | <u>Address</u> | <u>Direction / Distance</u> | <u>Map ID</u> | <u>Page</u> |
|---|---------------------------|----------------------------------|---------------|-------------|
| IMS RECYCLING SERVIC Cert Id: PR0024 Reg Id: 27488 | 1345 SOUTH 27TH ST | SSE 1/8 - 1/4 (0.191 mi.) | M109 | 493 |

CA Notify 65: Listings of all Proposition 65 incidents reported to counties by the State Water Resources Control Board and the Regional Water Quality Control Board. This database is no longer updated by the reporting agency.

A review of the CA Notify 65 list, as provided by EDR, and dated 03/12/2021 has revealed that there are 13 CA Notify 65 sites within approximately 1 mile of the target property.

| <u>Equal/Higher Elevation</u> | <u>Address</u> | <u>Direction / Distance</u> | <u>Map ID</u> | <u>Page</u> |
|---|---|--|--|---|
| ABC CONSTRUCTION CO 28TH AND WEBSTER AVE Not reported | 2665 NATIONAL AVE 3020 WEBSTER. | NNE 0 - 1/8 (0.027 mi.) NNE 1/2 - 1 (0.626 mi.) NE 1/2 - 1 (0.775 mi.) | A3 216 220 | 9 2019 2043 |
| MARATHON LAND & CATT Not reported | 2682 IMPERIAL AV 333 24TH ST | N 1/2 - 1 (0.778 mi.) NNW 1/2 - 1 (0.972 mi.) | 221 234 | 2044 2122 |
| <u>Lower Elevation</u> | <u>Address</u> | <u>Direction / Distance</u> | <u>Map ID</u> | <u>Page</u> |
| TDY INDUSTRIES, INC. SOUTHWEST MARINE INC 24TH ST MARINE TERMI | 2701 NORTH HARBOR DR FOOT OF SAMPSON ST FOOT OF 24TH ST | S 1/8 - 1/4 (0.229 mi.) W 1/2 - 1 (0.502 mi.) SE 1/2 - 1 (0.602 mi.) | U148 210 AF213 | 901 1995 2008 |
| USS BROOKE FFG1 PIER Not reported Not reported Not reported Not reported | 32ND ST NAVAL STATIO 920 SO. 33RD ST. 1702 NATIONAL AVE 1025 SIGSBEE ST. 1640 NEWTON AVE | SE 1/2 - 1 (0.609 mi.) E 1/2 - 1 (0.780 mi.) NW 1/2 - 1 (0.826 mi.) NW 1/2 - 1 (0.827 mi.) NW 1/2 - 1 (0.907 mi.) | AF214 222 AG224 AG225 230 | 2008 2046 2052 2052 2117 |

EDR HIGH RISK HISTORICAL RECORDS

EDR Exclusive Records

EDR Hist Auto: EDR has searched selected national collections of business directories and has collected listings of potential gas station/filling station/service station sites that were available to EDR researchers. EDR's review was limited to those categories of sources that might, in EDR's opinion, include gas station/filling station/service station establishments. The categories reviewed included, but were not limited to gas, gas station, gasoline station, filling station, auto, automobile repair, auto service station, service station, etc. This database falls within a category of information EDR classifies as "High Risk

EXECUTIVE SUMMARY

Historical Records", or HRHR. EDR's HRHR effort presents unique and sometimes proprietary data about past sites and operations that typically create environmental concerns, but may not show up in current government records searches.

A review of the EDR Hist Auto list, as provided by EDR, has revealed that there are 14 EDR Hist Auto sites within approximately 0.125 miles of the target property.

| <u>Equal/Higher Elevation</u> | <u>Address</u> | <u>Direction / Distance</u> | <u>Map ID</u> | <u>Page</u> |
|-------------------------------|--------------------|-----------------------------|---------------|-------------|
| HEMPHILL R S | 2641 NATIONAL AVE | N 0 - 1/8 (0.025 mi.) | A1 | 9 |
| DAVE S AUTOMOTIVE | 2653 NATIONAL AVE | NNE 0 - 1/8 (0.028 mi.) | A4 | 41 |
| TEXACO SERVICE STATI | 2601 NATIONAL AVE | NW 0 - 1/8 (0.045 mi.) | A5 | 41 |
| FENN H C | 2441 NATIONAL AVE | NW 0 - 1/8 (0.053 mi.) | A10 | 47 |
| NIGH P E | 2540 NATIONAL AVE | NW 0 - 1/8 (0.053 mi.) | A11 | 48 |
| AL S AUTO STORAGE | 2522 NATIONAL AVE | NW 0 - 1/8 (0.054 mi.) | A13 | 48 |
| KIME S STEVE CHEVRON | 2340 NATIONAL AVE | NW 0 - 1/8 (0.070 mi.) | E24 | 73 |
| WILLIAMS J T | 920 SICARD ST | NW 0 - 1/8 (0.085 mi.) | E33 | 92 |
| EDDIE S AUTOMOTIVE | 2295 NATIONAL AVE | WNW 0 - 1/8 (0.094 mi.) | E44 | 123 |
| NEVINS C A | 920 S 26TH | NNW 0 - 1/8 (0.095 mi.) | E47 | 130 |
| <u>Lower Elevation</u> | <u>Address</u> | <u>Direction / Distance</u> | <u>Map ID</u> | <u>Page</u> |
| BOWMAN CHAS | 2340 NEWTON AVE | WSW 0 - 1/8 (0.057 mi.) | C18 | 68 |
| ANDY S AUTO PARTS & | 1177 S 26TH ST | SSW 0 - 1/8 (0.066 mi.) | D21 | 69 |
| BUSS R T | 2328 NEWTON AVE | W 0 - 1/8 (0.071 mi.) | C25 | 73 |
| SD TRANSMISSION CENT | 1127 S 27TH STREET | SE 0 - 1/8 (0.087 mi.) | B38 | 107 |

EDR Hist Cleaner: EDR has searched selected national collections of business directories and has collected listings of potential dry cleaner sites that were available to EDR researchers. EDR's review was limited to those categories of sources that might, in EDR's opinion, include dry cleaning establishments. The categories reviewed included, but were not limited to dry cleaners, cleaners, laundry, laundromat, cleaning/laundry, wash & dry etc. This database falls within a category of information EDR classifies as "High Risk Historical Records", or HRHR. EDR's HRHR effort presents unique and sometimes proprietary data about past sites and operations that typically create environmental concerns, but may not show up in current government records searches.

A review of the EDR Hist Cleaner list, as provided by EDR, has revealed that there are 10 EDR Hist Cleaner sites within approximately 0.125 miles of the target property.

| <u>Equal/Higher Elevation</u> | <u>Address</u> | <u>Direction / Distance</u> | <u>Map ID</u> | <u>Page</u> |
|-------------------------------|-------------------|-----------------------------|---------------|-------------|
| TORRES P S | 2665 NATIONAL AVE | NNE 0 - 1/8 (0.027 mi.) | A2 | 9 |
| JOHNSON S SELF SERVI | 2630 NATIONAL AVE | NNW 0 - 1/8 (0.047 mi.) | A8 | 45 |
| HAROLD S DRY CLEANIN | 2429 NATIONAL AVE | NW 0 - 1/8 (0.053 mi.) | A12 | 48 |
| SPEED QUEEN SELF SER | 2520 NATIONAL AVE | NW 0 - 1/8 (0.054 mi.) | A14 | 48 |
| DRIVE IN CLEANERS | 2415 NATIONAL AVE | NW 0 - 1/8 (0.054 mi.) | A15 | 48 |
| TAYLOR S CLEANERS | 2616 NATIONAL AVE | NNW 0 - 1/8 (0.062 mi.) | A20 | 69 |
| DANIELS A J | 925 S 26TH ST | NNW 0 - 1/8 (0.082 mi.) | E30 | 87 |
| CITY DYE WORKS | 915 S 26TH ST | NNW 0 - 1/8 (0.097 mi.) | E48 | 130 |
| <u>Lower Elevation</u> | <u>Address</u> | <u>Direction / Distance</u> | <u>Map ID</u> | <u>Page</u> |
| TAYLOR S CLEANERS | 2692 NATIONAL AVE | NE 0 - 1/8 (0.062 mi.) | 19 | 69 |
| HUB CLEANERS INC | 1221 S 26TH ST | SSW 0 - 1/8 (0.104 mi.) | D50 | 135 |

EXECUTIVE SUMMARY

Due to poor or inadequate address information, the following sites were not mapped. Count: 19 records.

| <u>Site Name</u> | <u>Database(s)</u> |
|--|--|
| WEST HARBOR BASIN NAVAL STATION (NAVSTA) 32ND ST., H | CA CPS-SLIC, CA CERS CORRACTS, RCRA-TSDF, RCRA-LQG, 2020 COR ACTION, PADS |
| GIFFORD'S BARRELS SAN DIEGO CONVENTION CENTER EXPANS NEX GAS BAY FRONT STREET/CROSBY STREET REL IQHQ-RADD I LINDBERGH FIELD PLANT - BLDG 75 LAUREL TO HAWTHORN STREET EMBAYMEN TRIANGLE PROPERTY 9TH AND IMPERIAL 9TH AND IMPERIAL PROPOSED 5TH & K DEVELOPMENT MTS-PORT DISTRICT SITE CLOSED CAMPBELL INDUSTRIES SAN DIEGO HOUSING COMMISSION FORMER UNOCAL PIPELINE LAURA G. RODRIGUEZ SCHOOL SOUTHWEST MARINE INC | SEMS-ARCHIVE CA SWF/LF CA LUST CA CPS-SLIC CA CPS-SLIC CA CPS-SLIC CA CPS-SLIC CA ENVIROSTOR CA ENVIROSTOR CA ENVIROSTOR CA ENVIROSTOR CA SAN DIEGO CO. SAM CA SAN DIEGO CO. SAM CA SAN DIEGO CO. SAM CA SAN DIEGO CO. SAM CA SAN DIEGO CO. SAM CA SAN DIEGO CO. SAM |

OVERVIEW MAP - 6563300.2S



Target Property

Sites at elevations higher than or equal to the target property

Sites at elevations lower than the target property

Manufactured Gas Plants

National Priority List Sites

Dept. Defense Sites

Indian Reservations BIA

Power transmission lines

Special Flood Hazard Area (1%)

0.2% Annual Chance Flood Hazard

National Wetland Inventory

State Wetlands

Areas of Concern

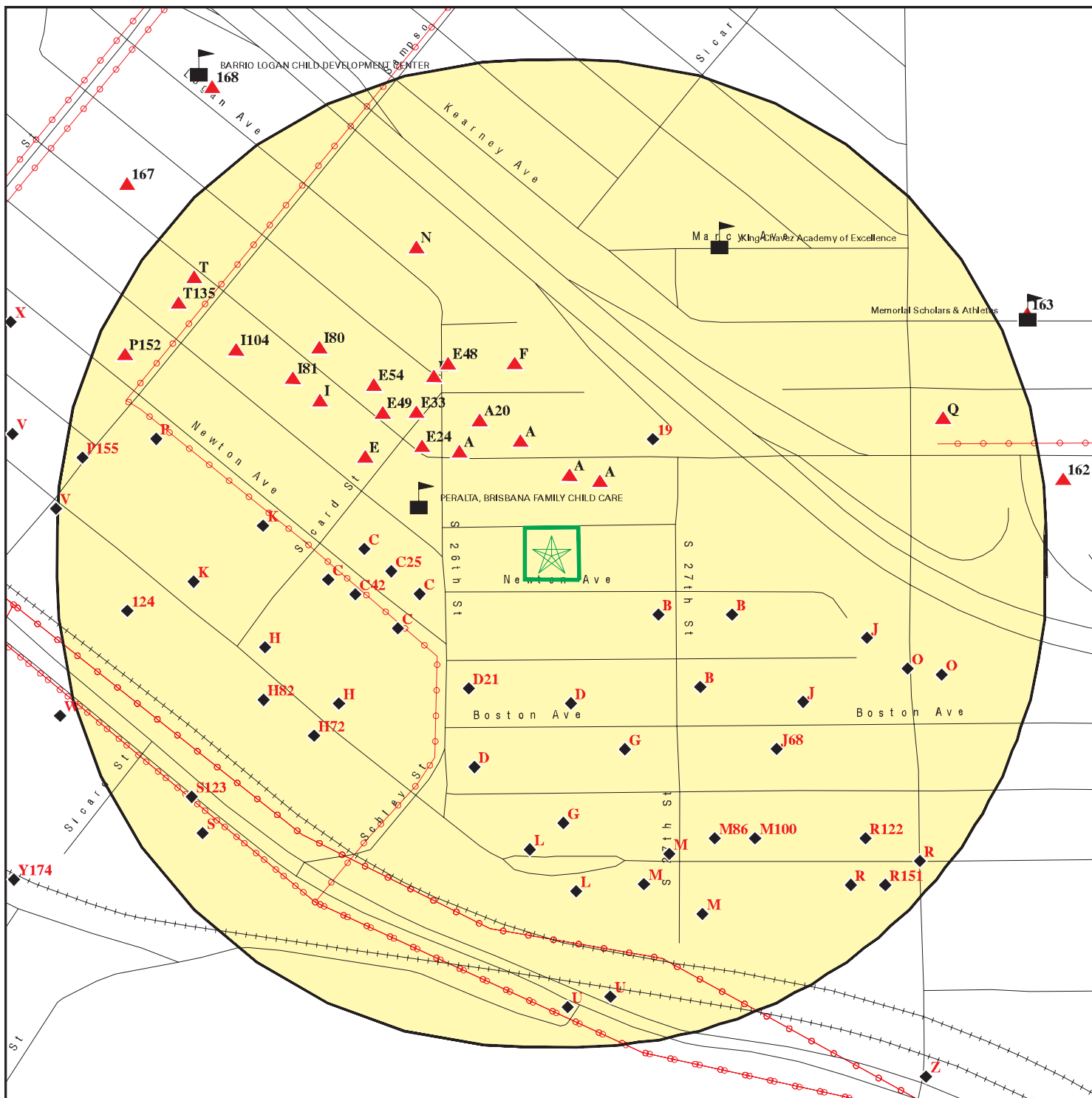


This report includes Interactive Map Layers to display and/or hide map information. The legend includes only those icons for the default map view.

SITE NAME: 2642, 2646, 2648 Newton Avenue
 ADDRESS: 2642 Newton Avenue
 San Diego CA 92113
 LAT/LONG: 32.695174 / 117.13709

CLIENT: GDS
 CONTACT: Jonathan Goodmacher
 INQUIRY #: 6563300.2s
 DATE: July 02, 2021 4:35 pm

DETAIL MAP - 6563300.2S



Target Property

Sites at elevations higher than or equal to the target property

Sites at elevations lower than the target property

Manufactured Gas Plants

Sensitive Receptors

National Priority List Sites

Dept. Defense Sites

0 1/16 1/8 1/4 Miles

Indian Reservations BIA

Areas of Concern

Power transmission lines

Special Flood Hazard Area (1%)

0.2% Annual Chance Flood Hazard

This report includes Interactive Map Layers to display and/or hide map information. The legend includes only those icons for the default map view.

SITE NAME: 2642, 2646, 2648 Newton Avenue
 ADDRESS: 2642 Newton Avenue
 San Diego CA 92113
 LAT/LONG: 32.695174 / 117.13709

CLIENT: GDS
 CONTACT: Jonathan Goodmacher
 INQUIRY #: 6563300.2s
 DATE: July 02, 2021 4:41 pm

MAP FINDINGS SUMMARY

| Database | Search Distance (Miles) | Target Property | < 1/8 | 1/8 - 1/4 | 1/4 - 1/2 | 1/2 - 1 | > 1 | Total Plotted |
|--|-------------------------------|--------------------|-------|-----------|-----------|---------|-----|------------------|
| STANDARD ENVIRONMENTAL RECORDS | | | | | | | | |
| <i>Federal NPL site list</i> | | | | | | | | |
| NPL | 1.000 | | 0 | 0 | 0 | 0 | NR | 0 |
| Proposed NPL | 1.000 | | 0 | 0 | 0 | 0 | NR | 0 |
| NPL LIENS | 1.000 | | 0 | 0 | 0 | 0 | NR | 0 |
| <i>Federal Delisted NPL site list</i> | | | | | | | | |
| Delisted NPL | 1.000 | | 0 | 0 | 0 | 0 | NR | 0 |
| <i>Federal CERCLIS list</i> | | | | | | | | |
| FEDERAL FACILITY | 0.500 | | 0 | 0 | 0 | NR | NR | 0 |
| SEMS | 0.500 | | 0 | 1 | 1 | NR | NR | 2 |
| <i>Federal CERCLIS NFRAP site list</i> | | | | | | | | |
| SEMS-ARCHIVE | 0.500 | | 1 | 2 | 6 | NR | NR | 9 |
| <i>Federal RCRA CORRACTS facilities list</i> | | | | | | | | |
| CORRACTS | 1.000 | | 0 | 0 | 1 | 1 | NR | 2 |
| <i>Federal RCRA non-CORRACTS TSD facilities list</i> | | | | | | | | |
| RCRA-TSDF | 0.500 | | 0 | 1 | 1 | NR | NR | 2 |
| <i>Federal RCRA generators list</i> | | | | | | | | |
| RCRA-LQG | 0.250 | | 0 | 6 | NR | NR | NR | 6 |
| RCRA-SQG | 0.250 | | 7 | 6 | NR | NR | NR | 13 |
| RCRA-VSQG | 0.250 | | 0 | 2 | NR | NR | NR | 2 |
| <i>Federal institutional controls / engineering controls registries</i> | | | | | | | | |
| LUCIS | 0.500 | | 0 | 0 | 0 | NR | NR | 0 |
| US ENG CONTROLS | 0.500 | | 0 | 0 | 0 | NR | NR | 0 |
| US INST CONTROLS | 0.500 | | 0 | 0 | 0 | NR | NR | 0 |
| <i>Federal ERNS list</i> | | | | | | | | |
| ERNS | 0.001 | | 0 | NR | NR | NR | NR | 0 |
| <i>State- and tribal - equivalent NPL</i> | | | | | | | | |
| CA RESPONSE | 1.000 | | 0 | 0 | 0 | 1 | NR | 1 |
| <i>State- and tribal - equivalent CERCLIS</i> | | | | | | | | |
| CA ENVIROSTOR | 1.000 | | 1 | 0 | 9 | 14 | NR | 24 |
| <i>State and tribal landfill and/or solid waste disposal site lists</i> | | | | | | | | |
| CA SWF/LF | 0.500 | | 0 | 1 | 1 | NR | NR | 2 |
| <i>State and tribal leaking storage tank lists</i> | | | | | | | | |
| CA LUST | 0.500 | | 4 | 23 | 21 | NR | NR | 48 |

MAP FINDINGS SUMMARY

| Database | Search Distance (Miles) | Target Property | < 1/8 | 1/8 - 1/4 | 1/4 - 1/2 | 1/2 - 1 | > 1 | Total Plotted |
|---|-------------------------|-----------------|-------|-----------|-----------|---------|-----|---------------|
| CA SAN DIEGO CO. SAM | 0.500 | | 6 | 20 | 16 | NR | NR | 42 |
| INDIAN LUST | 0.500 | | 0 | 0 | 0 | NR | NR | 0 |
| CA CPS-SLIC | 0.500 | | 6 | 9 | 21 | NR | NR | 36 |
| State and tribal registered storage tank lists | | | | | | | | |
| FEMA UST | 0.250 | | 0 | 0 | NR | NR | NR | 0 |
| CA UST | 0.250 | | 0 | 4 | NR | NR | NR | 4 |
| CA AST | 0.250 | | 0 | 3 | NR | NR | NR | 3 |
| INDIAN UST | 0.250 | | 0 | 0 | NR | NR | NR | 0 |
| State and tribal voluntary cleanup sites | | | | | | | | |
| CA VCP | 0.500 | | 0 | 0 | 0 | NR | NR | 0 |
| INDIAN VCP | 0.500 | | 0 | 0 | 0 | NR | NR | 0 |
| State and tribal Brownfields sites | | | | | | | | |
| CA BROWNFIELDS | 0.500 | | 0 | 0 | 0 | NR | NR | 0 |
| ADDITIONAL ENVIRONMENTAL RECORDS | | | | | | | | |
| Local Brownfield lists | | | | | | | | |
| US BROWNFIELDS | 0.500 | | 0 | 0 | 1 | NR | NR | 1 |
| Local Lists of Landfill / Solid Waste Disposal Sites | | | | | | | | |
| CA WMUDS/SWAT | 0.500 | | 0 | 1 | 0 | NR | NR | 1 |
| CA SWRCY | 0.500 | | 0 | 0 | 0 | NR | NR | 0 |
| CA HAULERS | 0.001 | | 0 | NR | NR | NR | NR | 0 |
| INDIAN ODI | 0.500 | | 0 | 0 | 0 | NR | NR | 0 |
| DEBRIS REGION 9 | 0.500 | | 0 | 0 | 0 | NR | NR | 0 |
| ODI | 0.500 | | 0 | 0 | 0 | NR | NR | 0 |
| IHS OPEN DUMPS | 0.500 | | 0 | 0 | 0 | NR | NR | 0 |
| Local Lists of Hazardous waste / Contaminated Sites | | | | | | | | |
| US HIST CDL | 0.001 | | 0 | NR | NR | NR | NR | 0 |
| CA HIST Cal-Sites | 1.000 | | 0 | 0 | 0 | 1 | NR | 1 |
| CA SCH | 0.250 | | 0 | 0 | NR | NR | NR | 0 |
| CA CDL | 0.001 | | 0 | NR | NR | NR | NR | 0 |
| CA San Diego Co. HMMD | 0.001 | | 0 | NR | NR | NR | NR | 0 |
| CA Toxic Pits | 1.000 | | 0 | 0 | 0 | 0 | NR | 0 |
| CA CERS HAZ WASTE | 0.250 | | 5 | 12 | NR | NR | NR | 17 |
| US CDL | 0.001 | | 0 | NR | NR | NR | NR | 0 |
| CA PFAS | 0.500 | | 0 | 0 | 0 | NR | NR | 0 |
| Local Lists of Registered Storage Tanks | | | | | | | | |
| CA SWEEPS UST | 0.250 | | 3 | 18 | NR | NR | NR | 21 |
| CA HIST UST | 0.250 | | 1 | 17 | NR | NR | NR | 18 |
| CA CERS TANKS | 0.250 | | 0 | 4 | NR | NR | NR | 4 |
| CA FID UST | 0.250 | | 0 | 0 | NR | NR | NR | 0 |
| Local Land Records | | | | | | | | |
| CA LIENS | 0.001 | | 0 | NR | NR | NR | NR | 0 |

MAP FINDINGS SUMMARY

| Database | Search Distance (Miles) | Target Property | < 1/8 | 1/8 - 1/4 | 1/4 - 1/2 | 1/2 - 1 | > 1 | Total Plotted |
|---|-------------------------|-----------------|-------|-----------|-----------|---------|-----|---------------|
| LIENS 2 | 0.001 | | 0 | NR | NR | NR | NR | 0 |
| CA DEED | 0.500 | | 0 | 0 | 0 | NR | NR | 0 |
| Records of Emergency Release Reports | | | | | | | | |
| HMIRS | 0.001 | | 0 | NR | NR | NR | NR | 0 |
| CA CHMIRS | 0.001 | | 0 | NR | NR | NR | NR | 0 |
| CA LDS | 0.001 | | 0 | NR | NR | NR | NR | 0 |
| CA MCS | 0.001 | | 0 | NR | NR | NR | NR | 0 |
| CA SPILLS 90 | 0.001 | | 0 | NR | NR | NR | NR | 0 |
| Other Ascertainable Records | | | | | | | | |
| RCRA NonGen / NLR | 0.250 | | 13 | 24 | NR | NR | NR | 37 |
| FUDS | 1.000 | | 0 | 0 | 0 | 0 | NR | 0 |
| DOD | 1.000 | | 0 | 0 | 0 | 0 | NR | 0 |
| SCRD DRYCLEANERS | 0.500 | | 0 | 0 | 0 | NR | NR | 0 |
| US FIN ASSUR | 0.001 | | 0 | NR | NR | NR | NR | 0 |
| EPA WATCH LIST | 0.001 | | 0 | NR | NR | NR | NR | 0 |
| 2020 COR ACTION | 0.250 | | 0 | 0 | NR | NR | NR | 0 |
| TSCA | 0.001 | | 0 | NR | NR | NR | NR | 0 |
| TRIS | 0.001 | | 0 | NR | NR | NR | NR | 0 |
| SSTS | 0.001 | | 0 | NR | NR | NR | NR | 0 |
| ROD | 1.000 | | 0 | 0 | 0 | 0 | NR | 0 |
| RMP | 0.001 | | 0 | NR | NR | NR | NR | 0 |
| RAATS | 0.001 | | 0 | NR | NR | NR | NR | 0 |
| PRP | 0.001 | | 0 | NR | NR | NR | NR | 0 |
| PADS | 0.001 | | 0 | NR | NR | NR | NR | 0 |
| ICIS | 0.001 | | 0 | NR | NR | NR | NR | 0 |
| FTTS | 0.001 | | 0 | NR | NR | NR | NR | 0 |
| MLTS | 0.001 | | 0 | NR | NR | NR | NR | 0 |
| COAL ASH DOE | 0.001 | | 0 | NR | NR | NR | NR | 0 |
| COAL ASH EPA | 0.500 | | 0 | 0 | 0 | NR | NR | 0 |
| PCB TRANSFORMER | 0.001 | | 0 | NR | NR | NR | NR | 0 |
| RADINFO | 0.001 | | 0 | NR | NR | NR | NR | 0 |
| HIST FTTS | 0.001 | | 0 | NR | NR | NR | NR | 0 |
| DOT OPS | 0.001 | | 0 | NR | NR | NR | NR | 0 |
| CONSENT | 1.000 | | 0 | 0 | 0 | 0 | NR | 0 |
| INDIAN RESERV | 1.000 | | 0 | 0 | 0 | 0 | NR | 0 |
| FUSRAP | 1.000 | | 0 | 0 | 0 | 0 | NR | 0 |
| UMTRA | 0.500 | | 0 | 0 | 0 | NR | NR | 0 |
| LEAD SMELTERS | 0.001 | | 0 | NR | NR | NR | NR | 0 |
| US AIRS | 0.001 | | 0 | NR | NR | NR | NR | 0 |
| US MINES | 0.250 | | 0 | 0 | NR | NR | NR | 0 |
| ABANDONED MINES | 0.250 | | 0 | 0 | NR | NR | NR | 0 |
| FINDS | 0.001 | | 0 | NR | NR | NR | NR | 0 |
| DOCKET HWC | 0.001 | | 0 | NR | NR | NR | NR | 0 |
| UXO | 1.000 | | 0 | 0 | 0 | 0 | NR | 0 |
| ECHO | 0.001 | | 0 | NR | NR | NR | NR | 0 |
| FUELS PROGRAM | 0.250 | | 0 | 2 | NR | NR | NR | 2 |
| CA BOND EXP. PLAN | 1.000 | | 0 | 0 | 0 | 0 | NR | 0 |
| CA Cortese | 0.500 | | 3 | 16 | 13 | NR | NR | 32 |
| CA CUPA Listings | 0.250 | | 0 | 0 | NR | NR | NR | 0 |

MAP FINDINGS SUMMARY

| Database | Search Distance (Miles) | Target Property | < 1/8 | 1/8 - 1/4 | 1/4 - 1/2 | 1/2 - 1 | > 1 | Total Plotted |
|--|-------------------------|-----------------|-------|-----------|-----------|---------|-----|---------------|
| CA DRYCLEANERS | 0.250 | | 0 | 0 | NR | NR | NR | 0 |
| CA EMI | 0.001 | | 0 | NR | NR | NR | NR | 0 |
| CA ENF | 0.001 | | 0 | NR | NR | NR | NR | 0 |
| CA Financial Assurance | 0.001 | | 0 | NR | NR | NR | NR | 0 |
| CA HAZNET | 0.001 | | 0 | NR | NR | NR | NR | 0 |
| CA ICE | 0.001 | | 0 | NR | NR | NR | NR | 0 |
| CA HIST CORTESE | 0.500 | | 2 | 15 | 10 | NR | NR | 27 |
| CA HWP | 1.000 | | 0 | 0 | 1 | 1 | NR | 2 |
| CA HWT | 0.250 | | 0 | 0 | NR | NR | NR | 0 |
| NY MANIFEST | 0.250 | | 0 | 1 | NR | NR | NR | 1 |
| CA MINES | 0.250 | | 0 | 0 | NR | NR | NR | 0 |
| CA MWMP | 0.250 | | 0 | 0 | NR | NR | NR | 0 |
| CA NPDES | 0.001 | | 0 | NR | NR | NR | NR | 0 |
| CA PEST LIC | 0.001 | | 0 | NR | NR | NR | NR | 0 |
| CA PROC | 0.500 | | 0 | 1 | 0 | NR | NR | 1 |
| CA Notify 65 | 1.000 | | 1 | 1 | 0 | 11 | NR | 13 |
| CA UIC | 0.001 | | 0 | NR | NR | NR | NR | 0 |
| CA UIC GEO | 0.001 | | 0 | NR | NR | NR | NR | 0 |
| CA WASTEWATER PITS | 0.500 | | 0 | 0 | 0 | NR | NR | 0 |
| CA WDS | 0.001 | | 0 | NR | NR | NR | NR | 0 |
| CA WIP | 0.250 | | 0 | 0 | NR | NR | NR | 0 |
| CA MILITARY PRIV SITES | 0.001 | | 0 | NR | NR | NR | NR | 0 |
| CA PROJECT | 0.001 | | 0 | NR | NR | NR | NR | 0 |
| CA WDR | 0.001 | | 0 | NR | NR | NR | NR | 0 |
| CA SAN DIEGO CO LOP | 0.001 | | 0 | NR | NR | NR | NR | 0 |
| CA CIWQS | 0.001 | | 0 | NR | NR | NR | NR | 0 |
| CA CERS | 0.001 | | 0 | NR | NR | NR | NR | 0 |
| CA NON-CASE INFO | 0.001 | | 0 | NR | NR | NR | NR | 0 |
| CA OTHER OIL GAS | 0.001 | | 0 | NR | NR | NR | NR | 0 |
| CA PROD WATER PONDS | 0.001 | | 0 | NR | NR | NR | NR | 0 |
| CA SAMPLING POINT | 0.001 | | 0 | NR | NR | NR | NR | 0 |
| CA WELL STIM PROJ | 0.001 | | 0 | NR | NR | NR | NR | 0 |
| CA HWTS | TP | | NR | NR | NR | NR | NR | 0 |
| MINES MRDS | 0.001 | | 0 | NR | NR | NR | NR | 0 |
| <u>EDR HIGH RISK HISTORICAL RECORDS</u> | | | | | | | | |
| <i>EDR Exclusive Records</i> | | | | | | | | |
| EDR MGP | 1.000 | | 0 | 0 | 0 | 0 | NR | 0 |
| EDR Hist Auto | 0.125 | | 14 | NR | NR | NR | NR | 14 |
| EDR Hist Cleaner | 0.125 | | 10 | NR | NR | NR | NR | 10 |
| <u>EDR RECOVERED GOVERNMENT ARCHIVES</u> | | | | | | | | |
| <i>Exclusive Recovered Govt. Archives</i> | | | | | | | | |
| CA RGA LF | 0.001 | | 0 | NR | NR | NR | NR | 0 |
| CA RGA LUST | 0.001 | | 0 | NR | NR | NR | NR | 0 |
| - Totals -- | | 0 | 77 | 190 | 102 | 29 | 0 | 398 |

MAP FINDINGS SUMMARY

| <u>Database</u> | <u>Search Distance (Miles)</u> | <u>Target Property</u> | <u>< 1/8</u> | <u>1/8 - 1/4</u> | <u>1/4 - 1/2</u> | <u>1/2 - 1</u> | <u>> 1</u> | <u>Total Plotted</u> |
|-----------------|--|----------------------------|-----------------|------------------|------------------|----------------|---------------|--------------------------|
|-----------------|--|----------------------------|-----------------|------------------|------------------|----------------|---------------|--------------------------|

NOTES:

TP = Target Property

NR = Not Requested at this Search Distance

Sites may be listed in more than one database

MAP FINDINGS

| | | | |
|-----------|------|-------------|---------------|
| Map ID | | | EDR ID Number |
| Direction | | | EPA ID Number |
| Distance | | | |
| Elevation | Site | Database(s) | |

| | | | |
|---|---|----------------------|-------------------|
| A1 North < 1/8 0.025 mi. 132 ft. | HEMPHILL R S 2641 NATIONAL AVE SAN DIEGO, CA Site 1 of 14 in cluster A EDR Hist Auto Year: Name: 1921 HEMPHILL R S Type: AUTOMOBILE SERVICE STATIONS | EDR Hist Auto | 1008995271 N/A |
|---|---|----------------------|-------------------|

| | | | |
|---|--|-------------------------|-------------------|
| A2 NNE < 1/8 0.027 mi. 145 ft. | TORRES P S 2665 NATIONAL AVE SAN DIEGO, CA Site 2 of 14 in cluster A EDR Hist Cleaner Year: Name: 1948 TORRES P S Type: CLOTHES PRESSERS AND CLEANERS | EDR Hist Cleaner | 1009128148 N/A |
|---|--|-------------------------|-------------------|

| | | | |
|---|---|---|----------------------------|
| A3 NNE < 1/8 0.027 mi. 145 ft. | ABC CONSTRUCTION CO INC 2665 NATIONAL AVE SAN DIEGO, CA 92113 Site 3 of 14 in cluster A RCRA-SQG: Date Form Received by Agency: 1986-05-06 00:00:00.0 Handler Name: ABC CONSTRUCTION CO Handler Address: 2665 NATIONAL AVENUE Handler City,State,Zip: SAN DIEGO, CA 92113 EPA ID: CAD981405418 Contact Name: ENVIRONMENTAL MANAGER Contact Address: 2665 NATIONAL AVENUE Contact City,State,Zip: SAN DIEGO, CA 92113 Contact Telephone: 619-239-3428 Contact Fax: Not reported Contact Email: Not reported Contact Title: Not reported EPA Region: 09 Land Type: Other Federal Waste Generator Description: Small Quantity Generator Non-Notifier: Not reported Biennial Report Cycle: Not reported Accessibility: Not reported Active Site Indicator: Handler Activities | RCRA-SQG CA LUST CA SAN DIEGO CO. SAM CA CPS-SLIC CA San Diego Co. HMMD CA CERS HAZ WASTE CA SWEEPS UST CA HIST UST FINDS ECHO CA Cortese CA HIST CORTESE CA Notify 65 CA SAN DIEGO CO LOP CA CERS | 1000108586 CAD981405418 |
|---|---|---|----------------------------|

Map ID
 Direction
 Distance
 Elevation

MAP FINDINGS

Site

Database(s)

EDR ID Number
 EPA ID Number

ABC CONSTRUCTION CO INC (Continued)

1000108586

| | |
|--|-----------------------|
| State District Owner: | CA |
| State District: | 4 |
| Mailing Address: | 3120 NATIONAL AVENUE |
| Mailing City, State, Zip: | SAN DIEGO, CA 92113 |
| Owner Name: | ABC CONSTRUCTION CO |
| Owner Type: | Private |
| Operator Name: | NOT REQUIRED |
| Operator Type: | Private |
| Short-Term Generator Activity: | No |
| Importer Activity: | No |
| Mixed Waste Generator: | No |
| Transporter Activity: | No |
| Transfer Facility Activity: | No |
| Recycler Activity with Storage: | No |
| Small Quantity On-Site Burner Exemption: | No |
| Smelting Melting and Refining Furnace Exemption: | No |
| Underground Injection Control: | No |
| Off-Site Waste Receipt: | No |
| Universal Waste Indicator: | No |
| Universal Waste Destination Facility: | No |
| Federal Universal Waste: | No |
| Active Site Fed-Reg Treatment Storage and Disposal Facility: | Not reported |
| Active Site Converter Treatment storage and Disposal Facility: | Not reported |
| Active Site State-Reg Treatment Storage and Disposal Facility: | Not reported |
| Active Site State-Reg Handler: | --- |
| Federal Facility Indicator: | Not reported |
| Hazardous Secondary Material Indicator: | N |
| Sub-Part K Indicator: | Not reported |
| Commercial TSD Indicator: | No |
| Treatment Storage and Disposal Type: | Not reported |
| 2018 GPRC Permit Baseline: | Not on the Baseline |
| 2018 GPRC Renewals Baseline: | Not on the Baseline |
| Permit Renewals Workload Universe: | Not reported |
| Permit Workload Universe: | Not reported |
| Permit Progress Universe: | Not reported |
| Post-Closure Workload Universe: | Not reported |
| Closure Workload Universe: | Not reported |
| 202 GPRC Corrective Action Baseline: | No |
| Corrective Action Workload Universe: | No |
| Subject to Corrective Action Universe: | No |
| Non-TSDs Where RCRA CA has Been Imposed Universe: | No |
| TSDs Potentially Subject to CA Under 3004 (u)/(v) Universe: | No |
| TSDs Only Subject to CA under Discretionary Auth Universe: | No |
| Corrective Action Priority Ranking: | No NCAPS ranking |
| Environmental Control Indicator: | No |
| Institutional Control Indicator: | No |
| Human Exposure Controls Indicator: | N/A |
| Groundwater Controls Indicator: | N/A |
| Operating TSD Universe: | Not reported |
| Full Enforcement Universe: | Not reported |
| Significant Non-Complier Universe: | No |
| Unaddressed Significant Non-Complier Universe: | No |
| Addressed Significant Non-Complier Universe: | No |
| Significant Non-Complier With a Compliance Schedule Universe: | No |
| Financial Assurance Required: | Not reported |
| Handler Date of Last Change: | 2002-06-27 03:24:48.0 |
| Recognized Trader-Importer: | No |

Map ID
Direction
Distance
Elevation

MAP FINDINGS

Site

Database(s)

EDR ID Number
EPA ID Number

ABC CONSTRUCTION CO INC (Continued)

1000108586

Recognized Trader-Exporter: No
Importer of Spent Lead Acid Batteries: No
Exporter of Spent Lead Acid Batteries: No
Recycler Activity Without Storage: No
Manifest Broker: No
Sub-Part P Indicator: No

Handler - Owner Operator:

Owner/Operator Indicator: Operator
Owner/Operator Name: NOT REQUIRED
Legal Status: Private
Date Became Current: Not reported
Date Ended Current: Not reported
Owner/Operator Address: NOT REQUIRED
Owner/Operator City,State,Zip: NOT REQUIRED, ME 99999
Owner/Operator Telephone: 415-555-1212
Owner/Operator Telephone Ext: Not reported
Owner/Operator Fax: Not reported
Owner/Operator Email: Not reported

Owner/Operator Indicator: Owner
Owner/Operator Name: ABC CONSTRUCTION CO
Legal Status: Private
Date Became Current: Not reported
Date Ended Current: Not reported
Owner/Operator Address: NOT REQUIRED
Owner/Operator City,State,Zip: NOT REQUIRED, ME 99999
Owner/Operator Telephone: 415-555-1212
Owner/Operator Telephone Ext: Not reported
Owner/Operator Fax: Not reported
Owner/Operator Email: Not reported

Historic Generators:

Receive Date: 1986-05-06 00:00:00.0
Handler Name: ABC CONSTRUCTION CO
Federal Waste Generator Description: Small Quantity Generator
State District Owner: CA
Large Quantity Handler of Universal Waste: No
Recognized Trader Importer: No
Recognized Trader Exporter: No
Spent Lead Acid Battery Importer: No
Spent Lead Acid Battery Exporter: No
Current Record: Yes
Non Storage Recycler Activity: Not reported
Electronic Manifest Broker: Not reported

List of NAICS Codes and Descriptions:

NAICS Code: 23411
NAICS Description: HIGHWAY AND STREET CONSTRUCTION

Facility Has Received Notices of Violations:

Violations: No Violations Found

Map ID
Direction
Distance
Elevation

MAP FINDINGS

Site

Database(s)

EDR ID Number
EPA ID Number

ABC CONSTRUCTION CO INC (Continued)

1000108586

Evaluation Action Summary:

Evaluations:

No Evaluations Found

LUST:

Name: ABC CONSTRUCTION CO INC
Address: 2665 NATIONAL AV
City,State,Zip: SAN DIEGO, CA 921133617
Lead Agency: SAN DIEGO COUNTY LOP
Case Type: LUST Cleanup Site
Geo Track: http://geotracker.waterboards.ca.gov/profile_report.asp?global_id=T0607300927
Global Id: T0607300927
Latitude: 32.6955020962105
Longitude: -117.136712054102
Status: Completed - Case Closed
Status Date: 05/07/2008
Case Worker: Not reported
RB Case Number: 9UT2158
Local Agency: Not reported
File Location: Local Agency
Local Case Number: H05600-002
Potential Media Affect: Other Groundwater (uses other than drinking water)
Potential Contaminants of Concern: Gasoline
Site History: Not reported

LUST:

Global Id: T0607300927
Action Type: ENFORCEMENT
Date: 05/07/2008
Action: Closure/No Further Action Letter

Global Id: T0607300927
Action Type: ENFORCEMENT
Date: 10/11/2006
Action: Notice of Responsibility

Global Id: T0607300927
Action Type: Other
Date: 05/18/1989
Action: Leak Began

Global Id: T0607300927
Action Type: Other
Date: 05/18/1989
Action: Leak Discovery

Global Id: T0607300927
Action Type: Other
Date: 05/24/1989
Action: Leak Stopped

Global Id: T0607300927
Action Type: Other
Date: 05/24/1989
Action: Leak Reported

Map ID
Direction
Distance
Elevation

MAP FINDINGS

Site

Database(s)

EDR ID Number
EPA ID Number

ABC CONSTRUCTION CO INC (Continued)

1000108586

LUST:

Global Id: T0607300927
Status: Open - Case Begin Date
Status Date: 05/18/1989

Global Id: T0607300927
Status: Completed - Case Closed
Status Date: 05/07/2008

LUST REG 9:

Region: 9
Status: Preliminary site assessment underway
Case Number: 9UT2158
Local Case: H05600-002
Substance: Regular Gasoline
Qty Leaked: 0
Abate Method: Not reported
Local Agency: San Diego
How Found: Other Means
How Stopped: Other Means
Source: Unknown
Cause: Unknown
Lead Agency: Local Agency
Case Type: Soil only
Date Found: 01/13/1992
Date Stopped: 01/13/1992
Confirm Date: 05/24/1989
Submit Workplan: Not reported
Prelim Assess: 06/02/1989
Desc Pollution: Not reported
Remed Plan: / /
Remed Action: Not reported
Began Monitor: Not reported
Release Date: 01/13/1992
Enforce Date: Not reported
Closed Date: Not reported
Enforce Type: Not reported
Pilot Program: LOP
Basin Number: 908.22
GW Depth: ~11
Beneficial Use: No Beneficial groundwater use
NPDES Number: Not reported
Priority: 2B
File Dispn: File discarded, case closed
Interim Remedial Actions: No
Cleanup and Abatement order Number: Not reported
Waste Discharge Requirement Number: Not reported

SAN DIEGO CO. SAM:

Name: ABC CONSTRUCTION CO INC
Address: 2665 NATIONAL AV
City,State,Zip: SAN DIEGO, CA 921133617
Case Number: H05600-001
Agency: DEH Site Assessment & Mitigation
Funding: **Non Billable**

Map ID
Direction
Distance
Elevation

MAP FINDINGS

Site

Database(s)

EDR ID Number
EPA ID Number

ABC CONSTRUCTION CO INC (Continued)

1000108586

Facility Type: Failed Integrity Test
Facility Status: Closed Case
Date: 12/22/1988
Date Began: 10/17/1988

Name: ABC CONSTRUCTION CO INC
Address: 2665 NATIONAL AV
City,State,Zip: SAN DIEGO, CA 921133617
Case Number: H05600-002
Agency: DEH Site Assessment & Mitigation
Funding: LOP - State Fund
Facility Type: GW With No Beneficial Use Designation
Facility Status: Closed Case
Date: 5/7/2008
Date Began: 5/18/1989

CPS-SLIC:

Name: ABC CONSTRUCTION CO INC
Address: 2665 NATIONAL AV
City,State,Zip: SAN DIEGO, CA 921133617
Region: STATE
Facility Status: Completed - Case Closed
Status Date: 12/22/1988
Global Id: T0608106750
Lead Agency: SAN DIEGO COUNTY LOP
Lead Agency Case Number: H05600-001
Latitude: 32.6955028025815
Longitude: -117.136682477977
Case Type: Cleanup Program Site
Case Worker: Not reported
Local Agency: Not reported
RB Case Number: Not reported
File Location: Local Agency
Potential Media Affected: Under Investigation
Potential Contaminants of Concern: Gasoline
Site History: Not reported

[Click here to access the California GeoTracker records for this facility:](#)

HMMD SAN DIEGO:

Name: ABC CONSTRUCTION CO INC
Address: 2665 NATIONAL AVE
City,State,Zip: SAN DIEGO, CA 92113
Permit Number: Not reported
Business Type: Not reported
EPA Id Number: CAD981405418
APN: Not reported
Last HMMD Inspection: Not reported
Facility Telephone: 619-239-3428
Permit Status: Permit Renewed
Permit Expiration: Not reported
Date Last Updated: 02/17/2021
Facility Owner: Not reported
Facility Mailing Address: 3120 NATIONAL AVE, SAN DIEGO, CA 92113-2544
Facility Mailing City: Not reported
Facility Mailing State: Not reported

Map ID
Direction
Distance
Elevation

MAP FINDINGS

Site

Database(s)

EDR ID Number
EPA ID Number

ABC CONSTRUCTION CO INC (Continued)

1000108586

Facility Mailing Zip: Not reported
UST Owner: N
Handle Regulated Hazmat: Not reported
Own Or Operate UST: Not reported
Subject To APSA: Not reported
Generate Haz Waste: Y
Treat Haz Waste: N
Generate Medical Waste: Not reported

Inspection Violation:

Record ID: DEH2002-HUPFP-105600
Permit Status: Permit Renewed
Active Permit: Y
Facility Id Number: 37-000-105600
Program Element: Hazardous Waste Generator
Inspection Type: Routine
Inspection Number: 4091467
Return To Compliance Date: 2013-06-06T00:00:00.000
Nov: No
Violation Classification: Minor
Underground Storage Tank Id: Not reported
Container/Tank Id: Not reported
Last Update: 2021-02-17T03:32:36.000
Inspection Date: 2013-05-07T15:56:00.000
Violation Code: HMD0226 Did not accumulate waste in container or tank. 66262.34(d)(2)

Record ID: DEH2002-HUPFP-105600
Permit Status: Permit Renewed
Active Permit: Y
Facility Id Number: 37-000-105600
Program Element: Hazardous Materials Release Response Plans
Inspection Type: Routine
Inspection Number: 4879088
Return To Compliance Date: 2016-05-13T00:00:00.000
Nov: No
Violation Classification: Minor
Underground Storage Tank Id: Not reported
Container/Tank Id: Not reported
Last Update: 2021-02-17T03:32:36.000
Inspection Date: 2016-04-11T16:40:00.000
Violation Code: 1010008 HMBP not certified annually as complete and accurate in CERS.
HSC 25508.2

Record ID: DEH2002-HUPFP-105600
Permit Status: Permit Renewed
Active Permit: Y
Facility Id Number: 37-000-105600
Program Element: Hazardous Materials Release Response Plans
Inspection Type: Routine
Inspection Number: 4879088
Return To Compliance Date: 2016-04-26T00:00:00.000
Nov: No
Violation Classification: Minor
Underground Storage Tank Id: Not reported
Container/Tank Id: Not reported
Last Update: 2021-02-17T03:32:36.000
Inspection Date: 2016-04-11T16:40:00.000
Violation Code: 1020002 Initial and/or annual employee training not conducted for

Map ID
Direction
Distance
Elevation

MAP FINDINGS

Site

Database(s)

EDR ID Number
EPA ID Number

ABC CONSTRUCTION CO INC (Continued)

1000108586

hazardous materials management and/or employee training records not available or not maintained for 3 years. HSC 25505(a)(4)

Record ID: DEH2002-HUPFP-105600
Permit Status: Permit Renewed
Active Permit: Y
Facility Id Number: 37-000-105600
Program Element: Hazardous Materials Release Response Plans
Inspection Type: Routine
Inspection Number: 5883006
Return To Compliance Date: 2018-04-06T00:00:00.000
Nov: No
Violation Classification: Minor
Underground Storage Tank Id: Not reported
Container/Tank Id: Not reported
Last Update: 2021-02-17T03:32:36.000
Inspection Date: 2018-04-03T15:18:00.000
Violation Code: 1020002 Initial &/or annual employee training not conducted in safety procedures for a hazardous material release or threatened release &/or employee training records not available or not maintained for 3 years. HSC 25505(a)(4); 19 CCR 2659(b)

Record ID: DEH2002-HUPFP-105600
Permit Status: Permit Renewed
Active Permit: Y
Facility Id Number: 37-000-105600
Program Element: Hazardous Waste Generator
Inspection Type: Routine
Inspection Number: 5883006
Return To Compliance Date: 2018-05-01T00:00:00.000
Nov: No
Violation Classification: Minor
Underground Storage Tank Id: Not reported
Container/Tank Id: Not reported
Last Update: 2021-02-17T03:32:36.000
Inspection Date: 2018-04-03T15:18:00.000
Violation Code: 3010010 Failed to maintain copies of Uniform Hazardous Waste Manifest, consolidated manifest, or Bills of Lading for 3 years. HSC 25160.2(b)(3), 25185(a)(4); 22 CCR 66262.40(a), 66262.23(a)(3)

Record ID: DEH2002-HUPFP-105600
Permit Status: Permit Renewed
Active Permit: Y
Facility Id Number: 37-000-105600
Program Element: Hazardous Materials Release Response Plans
Inspection Type: Routine
Inspection Number: 5883006
Return To Compliance Date: 2018-05-01T00:00:00.000
Nov: No
Violation Classification: Minor
Underground Storage Tank Id: Not reported
Container/Tank Id: Not reported
Last Update: 2021-02-17T03:32:36.000
Inspection Date: 2018-04-03T15:18:00.000
Violation Code: 1010017 HMBP not readily available to facility personnel or the CUPA. HSC 25505(c)

Map ID
Direction
Distance
Elevation

MAP FINDINGS

Site

Database(s)

EDR ID Number
EPA ID Number

ABC CONSTRUCTION CO INC (Continued)

1000108586

UST DTL:

Record ID: DEH2002-HUPFP-105600
Permit Status: Permit Renewed
Active Permit: Y
Facility Id Number: 37-000-105600
Facility Type (Ust Facility): Not reported
Tank Owner Name: ABC CONSTRUCTION CO INC.
Tankid: 19659
Tank Status: Removed
Date Ust Permanently Closed: 01/13/1992
Tank Use: 01
Piping System Type: Not reported
Last Updated: 2021-02-17T03:32:41.000
Tank Capacityin Gallons: 500
Tank Contents: 1A
Type Of Tank: 01

Record ID: DEH2002-HUPFP-105600
Permit Status: Permit Renewed
Active Permit: Y
Facility Id Number: 37-000-105600
Facility Type (Ust Facility): Not reported
Tank Owner Name: ABC CONSTRUCTION CO INC.
Tankid: 19660
Tank Status: Removed
Date Ust Permanently Closed: 01/13/1992
Tank Use: 01
Piping System Type: Not reported
Last Updated: 2021-02-17T03:32:41.000
Tank Capacityin Gallons: 500
Tank Contents: 02
Type Of Tank: 95

Waste and Materials:

Record ID: DEH2002-HUPFP-105600
Permit Status: Permit Renewed
Active Permit: Y
Child Record Id: DEH2014-HCHEM-0019138
Trade Secret: N
Hazardous Material Type: Pure
Last Updated: 2016-08-09T02:32:04.000
Chemical Name: NONYLPHENOXYPOLY (ETHYLENEOXY) ETHANOL
Common Name: ZEP ASPHALT RELEASE AGENT
Case Number: 9016-45-9

Record ID: DEH2002-HUPFP-105600
Permit Status: Permit Renewed
Active Permit: Y
Child Record Id: DEH2014-HCHEM-0019139
Trade Secret: N
Hazardous Material Type: Pure
Last Updated: 2016-08-09T02:32:04.000
Chemical Name: HYDRAULIC OIL/MOTOR OIL
Common Name: HYDRAULIC OIL/MOTOR OIL
Case Number: 8002-05-9

Map ID
Direction
Distance
Elevation

MAP FINDINGS

Site

Database(s)

EDR ID Number
EPA ID Number

ABC CONSTRUCTION CO INC (Continued)

1000108586

Record ID: DEH2002-HUPFP-105600
Permit Status: Permit Renewed
Active Permit: Y
Child Record Id: DEH2014-HWAST-0013293
Trade Secret: N
Hazardous Material Type: Not reported
Last Updated: 2016-08-09T02:32:04.000
Chemical Name: WASTE 342 ORGANIC LIQUIDS W/METALS
Common Name: USED COOLANT
Case Number: Not reported

Record ID: DEH2002-HUPFP-105600
Permit Status: Permit Renewed
Active Permit: Y
Child Record Id: DEH2014-HWAST-0013294
Trade Secret: N
Hazardous Material Type: Not reported
Last Updated: 2016-08-09T02:32:04.000
Chemical Name: WASTE 221 WASTE OIL & MIXED OIL
Common Name: WASTE ENGINE OIL
Case Number: Not reported

Record ID: DEH2002-HUPFP-105600
Permit Status: Permit Renewed
Active Permit: Y
Child Record Id: DEH2014-HWAST-0013295
Trade Secret: N
Hazardous Material Type: Not reported
Last Updated: 2016-08-09T02:32:04.000
Chemical Name: WASTE 223 UNSPEC OIL CONTAINING WASTE
Common Name: RAGS/USED ABSORBENTS/ CONTAMINATED
Case Number: Not reported

Record ID: DEH2002-HUPFP-105600
Permit Status: Permit Renewed
Active Permit: Y
Child Record Id: DEH2014-HWAST-0013296
Trade Secret: N
Hazardous Material Type: Not reported
Last Updated: 2016-08-09T02:32:04.000
Chemical Name: WASTE 213 HYDROCARBON SOLVENTS
Common Name: PARTS WASHER, NAPHTHA SOLVENT
Case Number: Not reported

Record ID: DEH2002-HUPFP-105600
Permit Status: Permit Renewed
Active Permit: Y
Child Record Id: DEH2019-HCHEM-0221259
Trade Secret: N
Hazardous Material Type: Pure
Last Updated: 2021-02-17T03:32:40.000
Chemical Name: NONYLPHENOXYPOLY (ETHYLENEOXY) ETHANOL
Common Name: ZEP ASPHALT RELEASE AGENT
Case Number: 9016-45-9

Record ID: DEH2002-HUPFP-105600
Permit Status: Permit Renewed

Map ID
Direction
Distance
Elevation

MAP FINDINGS

Site

Database(s)

EDR ID Number
EPA ID Number

ABC CONSTRUCTION CO INC (Continued)

1000108586

Active Permit: Y
Child Record Id: DEH2019-HCHEM-0221260
Trade Secret: N
Hazardous Material Type: Pure
Last Updated: 2021-02-17T03:32:40.000
Chemical Name: HYDRAULIC OIL/MOTOR OIL
Common Name: HYDRAULIC OIL/MOTOR OIL
Case Number: 8002-05-9

Record ID: DEH2002-HUPFP-105600
Permit Status: Permit Renewed
Active Permit: Y
Child Record Id: DEH2019-HWAST-0191140
Trade Secret: N
Hazardous Material Type: Not reported
Last Updated: 2021-02-17T03:32:41.000
Chemical Name: WASTE 213 HYDROCARBON SOLVENTS
Common Name: PARTS WASHER, NAPHTHA SOLVENT
Case Number: Not reported

Record ID: DEH2002-HUPFP-105600
Permit Status: Permit Renewed
Active Permit: Y
Child Record Id: DEH2018-HCHEM-0184084
Trade Secret: N
Hazardous Material Type: Pure
Last Updated: 2018-08-03T02:31:43.000
Chemical Name: NONYLPHENOXYPOLY (ETHYLENEOXY) ETHANOL
Common Name: ZEP ASPHALT RELEASE AGENT
Case Number: 9016-45-9

Record ID: DEH2002-HUPFP-105600
Permit Status: Permit Renewed
Active Permit: Y
Child Record Id: DEH2018-HWAST-0158468
Trade Secret: N
Hazardous Material Type: Not reported
Last Updated: 2018-08-03T02:31:43.000
Chemical Name: WASTE 221 WASTE OIL & MIXED OIL
Common Name: WASTE ENGINE OIL
Case Number: Not reported

Record ID: DEH2002-HUPFP-105600
Permit Status: Permit Renewed
Active Permit: Y
Child Record Id: DEH2019-HWAST-0191137
Trade Secret: N
Hazardous Material Type: Not reported
Last Updated: 2021-02-17T03:32:41.000
Chemical Name: WASTE 342 ORGANIC LIQUIDS W/METALS
Common Name: USED COOLANT
Case Number: Not reported

Record ID: DEH2002-HUPFP-105600
Permit Status: Permit Renewed
Active Permit: Y
Child Record Id: DEH2019-HWAST-0191138

Map ID
Direction
Distance
Elevation

MAP FINDINGS

Site

Database(s)

EDR ID Number
EPA ID Number

ABC CONSTRUCTION CO INC (Continued)

1000108586

| | |
|--------------------------|---------------------------------------|
| Trade Secret: | N |
| Hazardous Material Type: | Not reported |
| Last Updated: | 2021-02-17T03:32:41.000 |
| Chemical Name: | WASTE 221 WASTE OIL & MIXED OIL |
| Common Name: | WASTE ENGINE OIL |
| Case Number: | Not reported |
| Record ID: | DEH2002-HUPFP-105600 |
| Permit Status: | Permit Renewed |
| Active Permit: | Y |
| Child Record Id: | DEH2019-HWAST-0191139 |
| Trade Secret: | N |
| Hazardous Material Type: | Not reported |
| Last Updated: | 2021-02-17T03:32:41.000 |
| Chemical Name: | WASTE 223 UNSPEC OIL CONTAINING WASTE |
| Common Name: | RAGS/USED ABSORBENTS/ CONTAMINATED |
| Case Number: | Not reported |
| Record ID: | DEH2002-HUPFP-105600 |
| Permit Status: | Permit Renewed |
| Active Permit: | Y |
| Child Record Id: | DEH2018-HCHEM-0184085 |
| Trade Secret: | N |
| Hazardous Material Type: | Pure |
| Last Updated: | 2018-08-03T02:31:43.000 |
| Chemical Name: | HYDRAULIC OIL/MOTOR OIL |
| Common Name: | HYDRAULIC OIL/MOTOR OIL |
| Case Number: | 8002-05-9 |
| Record ID: | DEH2002-HUPFP-105600 |
| Permit Status: | Permit Renewed |
| Active Permit: | Y |
| Child Record Id: | DEH2018-HWAST-0158467 |
| Trade Secret: | N |
| Hazardous Material Type: | Not reported |
| Last Updated: | 2018-08-03T02:31:43.000 |
| Chemical Name: | WASTE 342 ORGANIC LIQUIDS W/METALS |
| Common Name: | USED COOLANT |
| Case Number: | Not reported |
| Record ID: | DEH2002-HUPFP-105600 |
| Permit Status: | Permit Renewed |
| Active Permit: | Y |
| Child Record Id: | DEH2018-HWAST-0158469 |
| Trade Secret: | N |
| Hazardous Material Type: | Not reported |
| Last Updated: | 2018-08-03T02:31:43.000 |
| Chemical Name: | WASTE 223 UNSPEC OIL CONTAINING WASTE |
| Common Name: | RAGS/USED ABSORBENTS/ CONTAMINATED |
| Case Number: | Not reported |
| Record ID: | DEH2002-HUPFP-105600 |
| Permit Status: | Permit Renewed |
| Active Permit: | Y |
| Child Record Id: | DEH2018-HWAST-0158470 |
| Trade Secret: | N |
| Hazardous Material Type: | Not reported |

Map ID
Direction
Distance
Elevation

MAP FINDINGS

Site

Database(s)

EDR ID Number
EPA ID Number

ABC CONSTRUCTION CO INC (Continued)

1000108586

Last Updated: 2018-08-03T02:31:43.000
Chemical Name: WASTE 213 HYDROCARBON SOLVENTS
Common Name: PARTS WASHER, NAPHTHA SOLVENT
Case Number: Not reported

Record ID: DEH2002-HUPFP-105600
Permit Status: Permit Renewed
Active Permit: Y
Child Record Id: DEH2017-HCHEM-0134793
Trade Secret: N
Hazardous Material Type: Pure
Last Updated: 2017-09-12T02:30:31.000
Chemical Name: NONYLPHENOXYPOLY (ETHYLENEOXY) ETHANOL
Common Name: ZEP ASPHALT RELEASE AGENT
Case Number: 9016-45-9

Record ID: DEH2002-HUPFP-105600
Permit Status: Permit Renewed
Active Permit: Y
Child Record Id: DEH2017-HCHEM-0134794
Trade Secret: N
Hazardous Material Type: Pure
Last Updated: 2017-09-12T02:30:31.000
Chemical Name: HYDRAULIC OIL/MOTOR OIL
Common Name: HYDRAULIC OIL/MOTOR OIL
Case Number: 8002-05-9

Record ID: DEH2002-HUPFP-105600
Permit Status: Permit Renewed
Active Permit: Y
Child Record Id: DEH2017-HWAST-0112762
Trade Secret: N
Hazardous Material Type: Not reported
Last Updated: 2017-09-12T02:30:31.000
Chemical Name: WASTE 342 ORGANIC LIQUIDS W/METALS
Common Name: USED COOLANT
Case Number: Not reported

Record ID: DEH2002-HUPFP-105600
Permit Status: Permit Renewed
Active Permit: Y
Child Record Id: DEH2017-HWAST-0112763
Trade Secret: N
Hazardous Material Type: Not reported
Last Updated: 2017-09-12T02:30:31.000
Chemical Name: WASTE 221 WASTE OIL & MIXED OIL
Common Name: WASTE ENGINE OIL
Case Number: Not reported

Record ID: DEH2002-HUPFP-105600
Permit Status: Permit Renewed
Active Permit: Y
Child Record Id: DEH2017-HWAST-0112764
Trade Secret: N
Hazardous Material Type: Not reported
Last Updated: 2017-09-12T02:30:31.000
Chemical Name: WASTE 223 UNSPEC OIL CONTAINING WASTE

Map ID
Direction
Distance
Elevation

MAP FINDINGS

Site

Database(s)

EDR ID Number
EPA ID Number

ABC CONSTRUCTION CO INC (Continued)

1000108586

Common Name: RAGS/USED ABSORBENTS/ CONTAMINATED
Case Number: Not reported

Record ID: DEH2002-HUPFP-105600
Permit Status: Permit Renewed
Active Permit: Y
Child Record Id: DEH2017-HWAST-0112765
Trade Secret: N
Hazardous Material Type: Not reported
Last Updated: 2017-09-12T02:30:31.000
Chemical Name: WASTE 213 HYDROCARBON SOLVENTS
Common Name: PARTS WASHER, NAPHTHA SOLVENT
Case Number: Not reported

Name: ABC CONSTRUCTION CO INC
Address: 2665 NATIONAL AV
City,State,Zip: SAN DIEGO, CA 92113
Permit Number: 105600
Business Type: 6HK70
EPA Id Number: CAD981405418
APN: DEH-105600
Last HMMD Inspection: 08/31/2011
Facility Telephone: 619-239-3428
Permit Status: OPEN
Permit Expiration: 08/31/2013
Date Last Updated: 11/02/2012
Facility Owner: PATTY MAXWELL
Facility Mailing Address: 3120 NATIONAL AV
Facility Mailing City: SAN DIEGO
Facility Mailing State: CA
Facility Mailing Zip: 92113-2544
UST Owner: ABC CONSTRUCTION CO INC
Handle Regulated Hazmat: Y
Own Or Operate UST: Not reported
Subject To APSA: Not reported
Generate Haz Waste: Y
Treat Haz Waste: Not reported
Generate Medical Waste: Not reported

Inventory Active Permits (not SQG Medical):

Permit Number: 105600
Update Date: 11/02/2012
Case Number: 8002-05-9
Name: HYDRAULIC OIL/MOTOR OIL
Other Information: Not reported
Material Waste: Material
Hazardous Categories 1: ACUTE
Hazardous Categories 2: Not reported

Permit Number: 105600
Update Date: 11/02/2012
Case Number: 9016-45-9
Name: NONYLPHENOXYPOLY (ETHYLENEOXY) ETHANOL
Other Information: ZEP ASPHALT RELEASE AGENT
Material Waste: Material
Hazardous Categories 1: ACUTE
Hazardous Categories 2: CHRONIC

Map ID
Direction
Distance
Elevation

MAP FINDINGS

Site

Database(s)

EDR ID Number
EPA ID Number

ABC CONSTRUCTION CO INC (Continued)

1000108586

Permit Number: 105600
Update Date: 11/02/2012
Case Number: 8032-32-4
Name: WASTE 213 HYDROCARBON SOLVENTS
Other Information: PARTS WASHER, NAPHTHA SOLVENT
Material Waste: Waste
Hazardous Categories 1: Not reported
Hazardous Categories 2: Not reported

Permit Number: 105600
Update Date: 11/02/2012
Case Number: Not reported
Name: WASTE 221 WASTE OIL & MIXED OIL
Other Information: ENGINE OIL
Material Waste: Waste
Hazardous Categories 1: Not reported
Hazardous Categories 2: Not reported

Permit Number: 105600
Update Date: 11/02/2012
Case Number: Not reported
Name: WASTE 223 UNSPEC OIL CONTAINING WASTE
Other Information: RAGS/USED ABSORBENTS/ CONTAMINATED
Material Waste: Waste
Hazardous Categories 1: Not reported
Hazardous Categories 2: Not reported

Permit Number: 105600
Update Date: 11/02/2012
Case Number: Not reported
Name: WASTE 342 ORGANIC LIQUIDS W/METALS
Other Information: USED COOLANT
Material Waste: Waste
Hazardous Categories 1: Not reported
Hazardous Categories 2: Not reported

Permit Number: 105600
Update Date: 11/02/2012
Case Number: Not reported
Name: WASTE 888 USED OIL FILTERS
Other Information: FILTERS/ DRAINED
Material Waste: Waste
Hazardous Categories 1: Not reported
Hazardous Categories 2: Not reported

Violations Active Permits:

Permit Number: 105600
Update Date: 11/02/2012
Inspection Date: 05/12/2005
Violation Code: 6HV0202
Violation: WASTE CONTAINER W/O LABELS
Violation Citation: Hazardous waste containers &/or tanks are missing labels, accumulation date and/or are improperly labeled. CCR 66262.34(a)(2); 66262.34(a)(3) & 66262.34(f)
Activity: ACTIVE

Permit Number: 105600

Map ID
Direction
Distance
Elevation

MAP FINDINGS

Site

Database(s)

EDR ID Number
EPA ID Number

ABC CONSTRUCTION CO INC (Continued)

1000108586

Update Date: 11/02/2012
Inspection Date: 05/12/2005
Violation Code: 6HV0210
Violation: DID NOT CLEAN SPILL TO FLOOR
Violation Citation: Failure to clean up hazardous waste off of floor surface. 66262.10b
Activity: ACTIVE

Permit Number: 105600
Update Date: 11/02/2012
Inspection Date: 05/12/2005
Violation Code: 6HV0215
Violation: OIL FILTERS IMPROPERLY MANAGED
Violation Citation: Used oil filters not properly drained, stored, or labeled prior to transport for the purpose of metal reclamation. CCR 66266.130
Activity: ACTIVE

Permit Number: 105600
Update Date: 11/02/2012
Inspection Date: 02/26/2010
Violation Code: 6HV0218
Violation: FILTERS:FUEL/OIL NOT LABELED OR CLOSED
Violation Citation: Failed to label &/or close drained used oil filters &/or used fuel filters. 25250.22 and 66266.130(c)(3)
Activity: ACTIVE

Permit Number: 105600
Update Date: 11/02/2012
Inspection Date: 03/02/2007
Violation Code: 6HV1013
Violation: HMBP NOT AVAILABLE FOR REVIEW
Violation Citation: Copy of HMBP not onsite for inspector's review. 25505(e)
Activity: ACTIVE

Permit Number: 105600
Update Date: 11/02/2012
Inspection Date: 03/02/2007
Violation Code: 6HV0218
Violation: FILTERS:FUEL/OIL NOT LABELED OR CLOSED
Violation Citation: Failed to label &/or close drained used oil filters &/or used fuel filters. 25250.22 and 66266.130(c)(3)
Activity: ACTIVE

Permit Number: 105600
Update Date: 11/02/2012
Inspection Date: 03/02/2007
Violation Code: 6HV0226
Violation: HW NOT ACCUMULATED IN TANK/CONTAINER
Violation Citation: Did not accumulate waste in container or tank. 66262.34 (d)(2)
Activity: ACTIVE

Permit Number: 105600
Update Date: 11/02/2012
Inspection Date: 03/02/2007
Violation Code: 6HV0227
Violation: HAZWASTE TANK/CONTAINER W/O LABEL/DATE
Violation Citation: Failed to properly label/date hazardous waste container &/or tank. 66262.34(f)

Map ID
Direction
Distance
Elevation

MAP FINDINGS

Site

Database(s)

EDR ID Number
EPA ID Number

ABC CONSTRUCTION CO INC (Continued)

1000108586

Activity: ACTIVE

Permit Number: 105600
Update Date: 11/02/2012
Inspection Date: 03/02/2007
Violation Code: 6HV0228
Violation: CONTAINER NOT KEPT CLOSED
Violation Citation: Failed to keep container closed. CFR 265.173
Activity: ACTIVE

Permit Number: 105600
Update Date: 11/02/2012
Inspection Date: 03/02/2007
Violation Code: 6HV0135
Violation: MANIFESTS/RECEIPTS FOR 3 YEARS NOT ONSIT
Violation Citation: Hazardous waste manifests/receipts for 3 years are not maintained onsite to document proper disposal of hazardous waste. CCR 66262.40(a) & 25160.2(b)(3)
Activity: ACTIVE

Permit Number: 105600
Update Date: 11/02/2012
Inspection Date: 11/18/2003
Violation Code: 6HV0135
Violation: MANIFESTS/RECEIPTS FOR 3 YEARS NOT ONSIT
Violation Citation: Hazardous waste manifests/receipts for 3 years are not maintained onsite to document proper disposal of hazardous waste. CCR 66262.40(a) & 25160.2(b)(3)
Activity: ACTIVE

Permit Number: 105600
Update Date: 11/02/2012
Inspection Date: 11/18/2003
Violation Code: 6HV0204
Violation: WASTE CONTAINER:IMPROPER MGMT
Violation Citation: Hazardous waste storage container is not handled or stored in a manner which will prevent leaks or rupture. CCR 66265.173
Activity: ACTIVE

Permit Number: 105600
Update Date: 11/02/2012
Inspection Date: 11/18/2003
Violation Code: 6HV0401
Violation: TRAINING RECORDS UNAVAILABLE
Violation Citation: Personnel training records are not maintained to document compliance with requirements for current and former employees. CCR 66265.16(d)&(e)
Activity: ACTIVE

Permit Number: 105600
Update Date: 11/02/2012
Inspection Date: 08/31/2011
Violation Code: 6HV0227
Violation: HAZWASTE TANK/CONTAINER W/O LABEL/DATE
Violation Citation: Failed to properly label/date hazardous waste container &/or tank. 66262.34(f)
Activity: ACTIVE

Map ID
Direction
Distance
Elevation

MAP FINDINGS

Site

Database(s)

EDR ID Number
EPA ID Number

ABC CONSTRUCTION CO INC (Continued)

1000108586

Permit Number: 105600
Update Date: 11/02/2012
Inspection Date: 08/31/2011
Violation Code: 6HV0225
Violation: ACCUMULATED HW>180 OR >270 DAYS
Violation Citation: Accumulated waste too long (>180 or 270 days). 66262.34(d), CFR 262.34(e)&(f), &/or 25201(a) [>90 days for AHW waste]
Activity: ACTIVE

UST:

UST Name: UNDERGROUND TANK 105600 T001
Last Update: 2012-11-02 14:17:38
Permit Number: 105600
Tank Type: SINGLE WALL
Additional Id: 001
Capacity Gallons: 500
UST Contents: REGULAR UNLEADED
Other Content Info: REGULAR UNLEADED
Reg Status: REMOVED
Remove Close Date: 1992-01-13 00:00:00
Year Installed: Not reported
Pipe Type: SINGLE WALL
Delivery System: Not reported
Monitor Code: 05
UST Monitor Method: SW TANK DW PIPE W/ POS SHUTOFF-ALARM ON LLD W/ SIRS:SIR ANALY MONTHLY, TANK TEST BIENNIALY, PIPE TEST ANN 0.1 G/HR OR MO 0.2 G/HR

UST Name: UNDERGROUND TANK 105600 T002
Last Update: 2012-11-02 14:17:38
Permit Number: 105600
Tank Type: UNKNOWN
Additional Id: 002
Capacity Gallons: 500
UST Contents: LEADED
Other Content Info: LEADED
Reg Status: REMOVED
Remove Close Date: 1992-01-13 00:00:00
Year Installed: Not reported
Pipe Type: Not reported
Delivery System: Not reported
Monitor Code: 05
UST Monitor Method: SW TANK DW PIPE W/ POS SHUTOFF-ALARM ON LLD W/ SIRS:SIR ANALY MONTHLY, TANK TEST BIENNIALY, PIPE TEST ANN 0.1 G/HR OR MO 0.2 G/HR

CERS HAZ WASTE:

Name: ABC CONSTRUCTION CO INC
Address: 2665 NATIONAL AVE
City,State,Zip: SAN DIEGO, CA 92113
Site ID: 89252
CERS ID: 10385587
CERS Description: Hazardous Waste Generator

SWEEPS UST:

Name: ABC CONSTRUCTION CO INC
Address: 2665 NATIONAL AVE

Map ID
Direction
Distance
Elevation

MAP FINDINGS

Site

Database(s)

EDR ID Number
EPA ID Number

ABC CONSTRUCTION CO INC (Continued)

1000108586

City: SAN DIEGO
Status: Active
Comp Number: 5600
Number: 9
Board Of Equalization: 44-022249
Referral Date: Not reported
Action Date: 06-26-92
Created Date: 02-29-88
Owner Tank Id: Not reported
SWRCB Tank Id: 37-000-005600-000002
Tank Status: A
Capacity: 500
Active Date: Not reported
Tank Use: M.V. FUEL
STG: P
Content: LEADED
Number Of Tanks: 1

Name: ABC CONSTRUCTION CO INC
Address: 2665 NATIONAL AVE
City: SAN DIEGO
Status: Not reported
Comp Number: 5600
Number: Not reported
Board Of Equalization: 44-022249
Referral Date: Not reported
Action Date: Not reported
Created Date: Not reported
Owner Tank Id: Not reported
SWRCB Tank Id: 37-000-005600-000001
Tank Status: Not reported
Capacity: 500
Active Date: Not reported
Tank Use: M.V. FUEL
STG: PRODUCT
Content: REG UNLEADED
Number Of Tanks: 1

HIST UST:

Name: ABC CONSTRUCTION CO INC
Address: 2665 NATIONAL AVENUE
City,State,Zip: SAN DIEGO, CA 92113
File Number: 0002AB05
URL: <http://geotracker.waterboards.ca.gov/ustpdfs/pdf/0002AB05.pdf>
Region: STATE
Facility ID: 00000014955
Facility Type: Other
Other Type: CONSTRUCTION
Contact Name: ROBERT CZUBERNAT
Telephone: 6192393428
Owner Name: ABC CONSTRUCTION CO., INC.
Owner Address: 3120 NATIONAL AVENUE
Owner City,St,Zip: SAN DIEGO, CA 92113
Total Tanks: 0002

Tank Num: 001
Container Num: 001

Map ID
Direction
Distance
Elevation

MAP FINDINGS

Site

Database(s)

EDR ID Number
EPA ID Number

ABC CONSTRUCTION CO INC (Continued)

1000108586

Year Installed: Not reported
Tank Capacity: 00000500
Tank Used for: PRODUCT
Type of Fuel: UNLEADED
Container Construction Thickness: Not reported
Leak Detection: Pressure Test

Tank Num: 002
Container Num: 002
Year Installed: Not reported
Tank Capacity: 00000500
Tank Used for: PRODUCT
Type of Fuel: REGULAR
Container Construction Thickness: Not reported
Leak Detection: Pressure Test

Click here for Geo Tracker PDF:

FINDS:

Registry ID: 110055819930

Click Here:

Environmental Interest/Information System:

California Hazardous Waste Tracking System - Datamart (HWTS-DATAMART) provides California with information on hazardous waste shipments for generators, transporters, and treatment, storage, and disposal facilities.

RCRAInfo is a national information system that supports the Resource Conservation and Recovery Act (RCRA) program through the tracking of events and activities related to facilities that generate, transport, and treat, store, or dispose of hazardous waste. RCRAInfo allows RCRA program staff to track the notification, permit, compliance, and corrective action activities required under RCRA.

STATE MASTER

[Click this hyperlink](#) while viewing on your computer to access additional FINDS: detail in the EDR Site Report.

ECHO:

Envid: 1000108586
Registry ID: 110055819930
DFR URL: <http://echo.epa.gov/detailed-facility-report?fid=110055819930>
Name: ABC CONSTRUCTION CO INC
Address: 2665 NATIONAL AVE
City,State,Zip: SAN DIEGO, CA 92113

CORTESE:

Name: ABC CONSTRUCTION CO INC
Address: 2665 NATIONAL AV
City,State,Zip: SAN DIEGO, CA 921133617
Region: CORTESE
Envirostor Id: Not reported
Global ID: T0607300927
Site/Facility Type: LUST CLEANUP SITE
Cleanup Status: COMPLETED - CASE CLOSED
Status Date: Not reported

Map ID
Direction
Distance
Elevation

MAP FINDINGS

Site

Database(s)

EDR ID Number
EPA ID Number

ABC CONSTRUCTION CO INC (Continued)

1000108586

Site Code: Not reported
Latitude: Not reported
Longitude: Not reported
Owner: Not reported
Enf Type: Not reported
Swat R: Not reported
Flag: active
Order No: Not reported
Waste Discharge System No: Not reported
Effective Date: Not reported
Region 2: Not reported
WID Id: Not reported
Solid Waste Id No: Not reported
Waste Management Uit Name: Not reported
File Name: Active Open

HIST CORTESE:

edr_fname: ABC CONSTRUCTION CO.
edr_fadd1: 2665 NATIONAL
City,State,Zip: SAN DIEGO, CA 92113
Region: CORTESE
Facility County Code: 37
Reg By: LTNKA
Reg Id: 9UT2158

NOTIFY 65:

Name: ABC CONSTRUCTION
Address: 2665 NATIONAL AVENUE
City,State,Zip: SAN DIEGO, CA 92113-3617
Date Reported: Not reported
Staff Initials: Not reported
Board File Number: Not reported
Facility Type: Not reported
Discharge Date: Not reported
Issue Date: Not reported
Incident Description: Not reported
Global ID: Not reported
Status: Not reported

SAN DIEGO CO LOP:

Name: ABC CONSTRUCTION CO INC
Address: 2665 NATIONAL AVE
City,State,Zip: SAN DIEGO, CA 92113
Record ID: DEH1988-LSAM-H05600-001
Record Status: Completed
Opened Date: 10/18/1988
Parcel Number: 538-751-04-00
Case Type: FIT - Failed Integrity Test
Historical Name: ABC CONSTRUCTION CO., INC
SWRCB Global ID: T0608106750
Funding: N - Non-Billable
Lead Agency: DEH/SAM
Lead Agency Date: 12/19/1990
Census Tract: 50.00
Community: San Diego
Jurisdiction: SAN DIEGO

Map ID
Direction
Distance
Elevation

MAP FINDINGS

Site

Database(s)

EDR ID Number
EPA ID Number

ABC CONSTRUCTION CO INC (Continued)

1000108586

Watershed Basin Number: 908.22
Water Purveyor: SAN DIEGO
Fire Agency: SAN DIEGO
Latitude: 32.6956187
Longitude: -117.1366459
X MapCoord: 6288886.563
Y MapCoord: 1834046.160

Name: ABC CONSTRUCTION CO INC
Address: 2665 NATIONAL AVE
City,State,Zip: SAN DIEGO, CA 92113
Record ID: DEH1989-LSAM-H05600-002
Record Status: Completed
Opened Date: 05/24/1989
Parcel Number: 538-751-04-00
Case Type: LOP - Local Oversight Program
Historical Name: ABC CONSTRUCTION CO INC
SWRCB Global ID: T0607300927
Funding: S - LOP State Fund
Lead Agency: DEH/SAM
Lead Agency Date: 06/02/1989
Census Tract: 50.00
Community: San Diego
Jurisdiction: SAN DIEGO
Watershed Basin Number: 908.22
Water Purveyor: SAN DIEGO
Fire Agency: SAN DIEGO
Latitude: 32.6956187
Longitude: -117.1366459
X MapCoord: 6288886.563
Y MapCoord: 1834046.160

CERS:

Name: ABC CONSTRUCTION CO INC
Address: 2665 NATIONAL AVE
City,State,Zip: SAN DIEGO, CA 92113
Site ID: 89252
CERS ID: T0607300927
CERS Description: Leaking Underground Storage Tank Cleanup Site

Violations:

Site ID: 89252
Site Name: ABC CONSTRUCTION CO INC
Violation Date: 04-11-2016
Citation: HSC 6.95 25505(a)(4) - California Health and Safety Code, Chapter 6.95, Section(s) 25505(a)(4)
Violation Description: Failure to provide initial and annual training to all employees in safety procedures in the event of a release or threatened release of a hazardous material or failure to document and maintain training records for a minimum of three years.
Violation Notes: Returned to compliance on 04/26/2016.
Violation Division: San Diego County Department of Env Health
Violation Program: HMRRP
Violation Source: CERS

Site ID: 89252
Site Name: ABC CONSTRUCTION CO INC

Map ID
Direction
Distance
Elevation

MAP FINDINGS

Site

Database(s)

EDR ID Number
EPA ID Number

ABC CONSTRUCTION CO INC (Continued)

1000108586

Violation Date: 04-03-2018
Citation: HSC 6.95 25505(a)(4) - California Health and Safety Code, Chapter 6.95, Section(s) 25505(a)(4)
Violation Description: Failure to provide initial and annual training to all employees in safety procedures in the event of a release or threatened release of a hazardous material or failure to document and maintain training records for a minimum of three years.
Violation Notes: Returned to compliance on 04/06/2018.
Violation Division: San Diego County Department of Env Health
Violation Program: HMRRP
Violation Source: CERS

Site ID: 89252
Site Name: ABC CONSTRUCTION CO INC
Violation Date: 04-03-2018
Citation: 22 CCR 12 66262.40(a) - California Code of Regulations, Title 22, Chapter 12, Section(s) 66262.40(a)
Violation Description: Failure to keep a copy of each properly signed manifest for at least three years from the date the waste was accepted by the initial transporter. The manifest signed at the time the waste was accepted for transport shall be kept until receiving a signed copy from the designated facility which received the waste.
Violation Notes: Returned to compliance on 05/01/2018.
Violation Division: San Diego County Department of Env Health
Violation Program: HW
Violation Source: CERS

Site ID: 89252
Site Name: ABC CONSTRUCTION CO INC
Violation Date: 04-03-2018
Citation: HSC 6.95 25505(c) - California Health and Safety Code, Chapter 6.95, Section(s) 25505(c)
Violation Description: Failure to have a business plan readily available to personnel of the business or the unified program facility with responsibilities for emergency response or training.
Violation Notes: Returned to compliance on 05/01/2018.
Violation Division: San Diego County Department of Env Health
Violation Program: HMRRP
Violation Source: CERS

Site ID: 89252
Site Name: ABC CONSTRUCTION CO INC
Violation Date: 04-11-2016
Citation: HSC 6.95 25508.2 - California Health and Safety Code, Chapter 6.95, Section(s) 25508.2
Violation Description: Failure to annually review and electronically certify that the business plan is complete, accurate, and up-to-date.
Violation Notes: Returned to compliance on 05/13/2016.
Violation Division: San Diego County Department of Env Health
Violation Program: HMRRP
Violation Source: CERS

Evaluation:
Eval General Type: Compliance Evaluation Inspection
Eval Date: 04-03-2018
Violations Found: Yes
Eval Type: Routine done by local agency

Map ID
Direction
Distance
Elevation

MAP FINDINGS

Site

Database(s)

EDR ID Number
EPA ID Number

ABC CONSTRUCTION CO INC (Continued)

1000108586

Eval Notes: Inspector: Anderson Sean Inspection ID:5883006
Eval Division: San Diego County Department of Env Health
Eval Program: HMRRP
Eval Source: CERS

Eval General Type: Compliance Evaluation Inspection
Eval Date: 04-03-2018
Violations Found: Yes
Eval Type: Routine done by local agency
Eval Notes: Inspector: Anderson Sean Inspection ID:5883006
Eval Division: San Diego County Department of Env Health
Eval Program: HW
Eval Source: CERS

Eval General Type: Compliance Evaluation Inspection
Eval Date: 04-11-2016
Violations Found: No
Eval Type: Routine done by local agency
Eval Notes: Inspector: Anderson Sean Inspection ID:4879088
Eval Division: San Diego County Department of Env Health
Eval Program: HW
Eval Source: CERS

Eval General Type: Compliance Evaluation Inspection
Eval Date: 04-11-2016
Violations Found: Yes
Eval Type: Routine done by local agency
Eval Notes: Inspector: Anderson Sean Inspection ID:4879088
Eval Division: San Diego County Department of Env Health
Eval Program: HMRRP
Eval Source: CERS

Coordinates:
Site ID: 89252
Facility Name: ABC CONSTRUCTION CO INC
Env Int Type Code: HWG
Program ID: 10385587
Coord Name: Not reported
Ref Point Type Desc: Center of a facility or station.
Latitude: 32.695620
Longitude: -117.136640

Affiliation:
Affiliation Type Desc: Facility Mailing Address
Entity Name: Mailing Address
Entity Title: Not reported
Affiliation Address: 3120 NATIONAL AV
Affiliation City: SAN DIEGO
Affiliation State: CA
Affiliation Country: Not reported
Affiliation Zip: 92113-2544
Affiliation Phone: Not reported

Affiliation Type Desc: Identification Signer
Entity Name: MARY LOU ENGLISH
Entity Title: ACCOUNTANT

Map ID
Direction
Distance
Elevation

MAP FINDINGS

Site

Database(s)

EDR ID Number
EPA ID Number

ABC CONSTRUCTION CO INC (Continued)

1000108586

Affiliation Address: Not reported
Affiliation City: Not reported
Affiliation State: Not reported
Affiliation Country: Not reported
Affiliation Zip: Not reported
Affiliation Phone: Not reported

Affiliation Type Desc: Legal Owner
Entity Name: ABC CONSTRUCTION CO INC.
Entity Title: Not reported
Affiliation Address: 3120 NATIONAL AV
Affiliation City: SAN DIEGO
Affiliation State: CA
Affiliation Country: United States
Affiliation Zip: 92113-2544
Affiliation Phone: (619) 239-3428

Affiliation Type Desc: Environmental Contact
Entity Name: MARY LOU ENGLISH
Entity Title: Not reported
Affiliation Address: 3120 NATIONAL AV
Affiliation City: SAN DIEGO
Affiliation State: CA
Affiliation Country: Not reported
Affiliation Zip: 92113-2544
Affiliation Phone: Not reported

Affiliation Type Desc: CUPA District
Entity Name: San Diego County Env Health
Entity Title: Not reported
Affiliation Address: PO Box 129261
Affiliation City: San Diego
Affiliation State: CA
Affiliation Country: Not reported
Affiliation Zip: 92112-9261
Affiliation Phone: (858) 505-6880

Affiliation Type Desc: Parent Corporation
Entity Name: ABC CONSTRUCTION CO INC
Entity Title: Not reported
Affiliation Address: Not reported
Affiliation City: Not reported
Affiliation State: Not reported
Affiliation Country: Not reported
Affiliation Zip: Not reported
Affiliation Phone: Not reported

Affiliation Type Desc: Document Preparer
Entity Name: MARY LOU ENGLISH
Entity Title: Not reported
Affiliation Address: Not reported
Affiliation City: Not reported
Affiliation State: Not reported
Affiliation Country: Not reported
Affiliation Zip: Not reported
Affiliation Phone: Not reported

Map ID
Direction
Distance
Elevation

MAP FINDINGS

Site

Database(s)

EDR ID Number
EPA ID Number

ABC CONSTRUCTION CO INC (Continued)

1000108586

Affiliation Type Desc: Operator
Entity Name: ABC CONSTRUCTION CO INC.
Entity Title: Not reported
Affiliation Address: Not reported
Affiliation City: Not reported
Affiliation State: Not reported
Affiliation Country: Not reported
Affiliation Zip: Not reported
Affiliation Phone: (619) 239-3428

Name: ABC CONSTRUCTION CO INC
Address: 2665 NATIONAL AVE
City,State,Zip: SAN DIEGO, CA 92113
Site ID: 89252
CERS ID: 10385587
CERS Description: Chemical Storage Facilities

Violations:

Site ID: 89252
Site Name: ABC CONSTRUCTION CO INC
Violation Date: 04-11-2016
Citation: HSC 6.95 25505(a)(4) - California Health and Safety Code, Chapter 6.95, Section(s) 25505(a)(4)
Violation Description: Failure to provide initial and annual training to all employees in safety procedures in the event of a release or threatened release of a hazardous material or failure to document and maintain training records for a minimum of three years.
Violation Notes: Returned to compliance on 04/26/2016.
Violation Division: San Diego County Department of Env Health
Violation Program: HMRRP
Violation Source: CERS

Site ID: 89252
Site Name: ABC CONSTRUCTION CO INC
Violation Date: 04-03-2018
Citation: HSC 6.95 25505(a)(4) - California Health and Safety Code, Chapter 6.95, Section(s) 25505(a)(4)
Violation Description: Failure to provide initial and annual training to all employees in safety procedures in the event of a release or threatened release of a hazardous material or failure to document and maintain training records for a minimum of three years.
Violation Notes: Returned to compliance on 04/06/2018.
Violation Division: San Diego County Department of Env Health
Violation Program: HMRRP
Violation Source: CERS

Site ID: 89252
Site Name: ABC CONSTRUCTION CO INC
Violation Date: 04-03-2018
Citation: 22 CCR 12 66262.40(a) - California Code of Regulations, Title 22, Chapter 12, Section(s) 66262.40(a)
Violation Description: Failure to keep a copy of each properly signed manifest for at least three years from the date the waste was accepted by the initial transporter. The manifest signed at the time the waste was accepted for transport shall be kept until receiving a signed copy from the designated facility which received the waste.
Violation Notes: Returned to compliance on 05/01/2018.

Map ID
Direction
Distance
Elevation

MAP FINDINGS

Site

Database(s)

EDR ID Number
EPA ID Number

ABC CONSTRUCTION CO INC (Continued)

1000108586

Violation Division: San Diego County Department of Env Health
Violation Program: HW
Violation Source: CERS

Site ID: 89252
Site Name: ABC CONSTRUCTION CO INC
Violation Date: 04-03-2018
Citation: HSC 6.95 25505(c) - California Health and Safety Code, Chapter 6.95, Section(s) 25505(c)

Violation Description: Failure to have a business plan readily available to personnel of the business or the unified program facility with responsibilities for emergency response or training.

Violation Notes: Returned to compliance on 05/01/2018.
Violation Division: San Diego County Department of Env Health
Violation Program: HMRRP
Violation Source: CERS

Site ID: 89252
Site Name: ABC CONSTRUCTION CO INC
Violation Date: 04-11-2016
Citation: HSC 6.95 25508.2 - California Health and Safety Code, Chapter 6.95, Section(s) 25508.2

Violation Description: Failure to annually review and electronically certify that the business plan is complete, accurate, and up-to-date.

Violation Notes: Returned to compliance on 05/13/2016.
Violation Division: San Diego County Department of Env Health
Violation Program: HMRRP
Violation Source: CERS

Evaluation:
Eval General Type: Compliance Evaluation Inspection
Eval Date: 04-03-2018
Violations Found: Yes
Eval Type: Routine done by local agency
Eval Notes: Inspector: Anderson Sean Inspection ID:5883006
Eval Division: San Diego County Department of Env Health
Eval Program: HMRRP
Eval Source: CERS

Eval General Type: Compliance Evaluation Inspection
Eval Date: 04-03-2018
Violations Found: Yes
Eval Type: Routine done by local agency
Eval Notes: Inspector: Anderson Sean Inspection ID:5883006
Eval Division: San Diego County Department of Env Health
Eval Program: HW
Eval Source: CERS

Eval General Type: Compliance Evaluation Inspection
Eval Date: 04-11-2016
Violations Found: No
Eval Type: Routine done by local agency
Eval Notes: Inspector: Anderson Sean Inspection ID:4879088
Eval Division: San Diego County Department of Env Health
Eval Program: HW
Eval Source: CERS

Map ID
Direction
Distance
Elevation

MAP FINDINGS

Site

Database(s)

EDR ID Number
EPA ID Number

ABC CONSTRUCTION CO INC (Continued)

1000108586

Eval General Type: Compliance Evaluation Inspection
Eval Date: 04-11-2016
Violations Found: Yes
Eval Type: Routine done by local agency
Eval Notes: Inspector: Anderson Sean Inspection ID:4879088
Eval Division: San Diego County Department of Env Health
Eval Program: HMRRP
Eval Source: CERS

Coordinates:

Site ID: 89252
Facility Name: ABC CONSTRUCTION CO INC
Env Int Type Code: HWG
Program ID: 10385587
Coord Name: Not reported
Ref Point Type Desc: Center of a facility or station.
Latitude: 32.695620
Longitude: -117.136640

Affiliation:

Affiliation Type Desc: Facility Mailing Address
Entity Name: Mailing Address
Entity Title: Not reported
Affiliation Address: 3120 NATIONAL AV
Affiliation City: SAN DIEGO
Affiliation State: CA
Affiliation Country: Not reported
Affiliation Zip: 92113-2544
Affiliation Phone: Not reported

Affiliation Type Desc: Identification Signer
Entity Name: MARY LOU ENGLISH
Entity Title: ACCOUNTANT
Affiliation Address: Not reported
Affiliation City: Not reported
Affiliation State: Not reported
Affiliation Country: Not reported
Affiliation Zip: Not reported
Affiliation Phone: Not reported

Affiliation Type Desc: Legal Owner
Entity Name: ABC CONSTRUCTION CO INC.
Entity Title: Not reported
Affiliation Address: 3120 NATIONAL AV
Affiliation City: SAN DIEGO
Affiliation State: CA
Affiliation Country: United States
Affiliation Zip: 92113-2544
Affiliation Phone: (619) 239-3428

Affiliation Type Desc: Environmental Contact
Entity Name: MARY LOU ENGLISH
Entity Title: Not reported
Affiliation Address: 3120 NATIONAL AV
Affiliation City: SAN DIEGO
Affiliation State: CA

Map ID
Direction
Distance
Elevation

MAP FINDINGS

Site

Database(s)

EDR ID Number
EPA ID Number

ABC CONSTRUCTION CO INC (Continued)

1000108586

Affiliation Country: Not reported
Affiliation Zip: 92113-2544
Affiliation Phone: Not reported

Affiliation Type Desc: CUPA District
Entity Name: San Diego County Env Health
Entity Title: Not reported
Affiliation Address: PO Box 129261
Affiliation City: San Diego
Affiliation State: CA
Affiliation Country: Not reported
Affiliation Zip: 92112-9261
Affiliation Phone: (858) 505-6880

Affiliation Type Desc: Parent Corporation
Entity Name: ABC CONSTRUCTION CO INC
Entity Title: Not reported
Affiliation Address: Not reported
Affiliation City: Not reported
Affiliation State: Not reported
Affiliation Country: Not reported
Affiliation Zip: Not reported
Affiliation Phone: Not reported

Affiliation Type Desc: Document Preparer
Entity Name: MARY LOU ENGLISH
Entity Title: Not reported
Affiliation Address: Not reported
Affiliation City: Not reported
Affiliation State: Not reported
Affiliation Country: Not reported
Affiliation Zip: Not reported
Affiliation Phone: Not reported

Affiliation Type Desc: Operator
Entity Name: ABC CONSTRUCTION CO INC.
Entity Title: Not reported
Affiliation Address: Not reported
Affiliation City: Not reported
Affiliation State: Not reported
Affiliation Country: Not reported
Affiliation Zip: Not reported
Affiliation Phone: (619) 239-3428

Name: ABC CONSTRUCTION CO INC
Address: 2665 NATIONAL AVE
City,State,Zip: SAN DIEGO, CA 92113
Site ID: 89252
CERS ID: T0608106750
CERS Description: Cleanup Program Site

Violations:
Site ID: 89252
Site Name: ABC CONSTRUCTION CO INC
Violation Date: 04-11-2016
Citation: HSC 6.95 25505(a)(4) - California Health and Safety Code, Chapter 6.95, Section(s) 25505(a)(4)

Map ID
Direction
Distance
Elevation

MAP FINDINGS

Site

Database(s)

EDR ID Number
EPA ID Number

ABC CONSTRUCTION CO INC (Continued)

1000108586

Violation Description: Failure to provide initial and annual training to all employees in safety procedures in the event of a release or threatened release of a hazardous material or failure to document and maintain training records for a minimum of three years.
Violation Notes: Returned to compliance on 04/26/2016.
Violation Division: San Diego County Department of Env Health
Violation Program: HMRRP
Violation Source: CERS

Site ID: 89252
Site Name: ABC CONSTRUCTION CO INC
Violation Date: 04-03-2018
Citation: HSC 6.95 25505(a)(4) - California Health and Safety Code, Chapter 6.95, Section(s) 25505(a)(4)

Violation Description: Failure to provide initial and annual training to all employees in safety procedures in the event of a release or threatened release of a hazardous material or failure to document and maintain training records for a minimum of three years.
Violation Notes: Returned to compliance on 04/06/2018.
Violation Division: San Diego County Department of Env Health
Violation Program: HMRRP
Violation Source: CERS

Site ID: 89252
Site Name: ABC CONSTRUCTION CO INC
Violation Date: 04-03-2018
Citation: 22 CCR 12 66262.40(a) - California Code of Regulations, Title 22, Chapter 12, Section(s) 66262.40(a)

Violation Description: Failure to keep a copy of each properly signed manifest for at least three years from the date the waste was accepted by the initial transporter. The manifest signed at the time the waste was accepted for transport shall be kept until receiving a signed copy from the designated facility which received the waste.
Violation Notes: Returned to compliance on 05/01/2018.
Violation Division: San Diego County Department of Env Health
Violation Program: HW
Violation Source: CERS

Site ID: 89252
Site Name: ABC CONSTRUCTION CO INC
Violation Date: 04-03-2018
Citation: HSC 6.95 25505(c) - California Health and Safety Code, Chapter 6.95, Section(s) 25505(c)

Violation Description: Failure to have a business plan readily available to personnel of the business or the unified program facility with responsibilities for emergency response or training.
Violation Notes: Returned to compliance on 05/01/2018.
Violation Division: San Diego County Department of Env Health
Violation Program: HMRRP
Violation Source: CERS

Site ID: 89252
Site Name: ABC CONSTRUCTION CO INC
Violation Date: 04-11-2016
Citation: HSC 6.95 25508.2 - California Health and Safety Code, Chapter 6.95, Section(s) 25508.2

Violation Description: Failure to annually review and electronically certify that the

Map ID
Direction
Distance
Elevation

MAP FINDINGS

Site

Database(s)

EDR ID Number
EPA ID Number

ABC CONSTRUCTION CO INC (Continued)

1000108586

Violation Notes: business plan is complete, accurate, and up-to-date.
Returned to compliance on 05/13/2016.
Violation Division: San Diego County Department of Env Health
Violation Program: HMRRP
Violation Source: CERS

Evaluation:
Eval General Type: Compliance Evaluation Inspection
Eval Date: 04-03-2018
Violations Found: Yes
Eval Type: Routine done by local agency
Eval Notes: Inspector: Anderson Sean Inspection ID:5883006
Eval Division: San Diego County Department of Env Health
Eval Program: HMRRP
Eval Source: CERS

Eval General Type: Compliance Evaluation Inspection
Eval Date: 04-03-2018
Violations Found: Yes
Eval Type: Routine done by local agency
Eval Notes: Inspector: Anderson Sean Inspection ID:5883006
Eval Division: San Diego County Department of Env Health
Eval Program: HW
Eval Source: CERS

Eval General Type: Compliance Evaluation Inspection
Eval Date: 04-11-2016
Violations Found: No
Eval Type: Routine done by local agency
Eval Notes: Inspector: Anderson Sean Inspection ID:4879088
Eval Division: San Diego County Department of Env Health
Eval Program: HW
Eval Source: CERS

Eval General Type: Compliance Evaluation Inspection
Eval Date: 04-11-2016
Violations Found: Yes
Eval Type: Routine done by local agency
Eval Notes: Inspector: Anderson Sean Inspection ID:4879088
Eval Division: San Diego County Department of Env Health
Eval Program: HMRRP
Eval Source: CERS

Coordinates:
Site ID: 89252
Facility Name: ABC CONSTRUCTION CO INC
Env Int Type Code: HWG
Program ID: 10385587
Coord Name: Not reported
Ref Point Type Desc: Center of a facility or station.
Latitude: 32.695620
Longitude: -117.136640

Affiliation:
Affiliation Type Desc: Facility Mailing Address
Entity Name: Mailing Address

Map ID
Direction
Distance
Elevation

MAP FINDINGS

Site

Database(s)

EDR ID Number
EPA ID Number

ABC CONSTRUCTION CO INC (Continued)

1000108586

Entity Title: Not reported
Affiliation Address: 3120 NATIONAL AV
Affiliation City: SAN DIEGO
Affiliation State: CA
Affiliation Country: Not reported
Affiliation Zip: 92113-2544
Affiliation Phone: Not reported

Affiliation Type Desc: Identification Signer
Entity Name: MARY LOU ENGLISH
Entity Title: ACCOUNTANT
Affiliation Address: Not reported
Affiliation City: Not reported
Affiliation State: Not reported
Affiliation Country: Not reported
Affiliation Zip: Not reported
Affiliation Phone: Not reported

Affiliation Type Desc: Legal Owner
Entity Name: ABC CONSTRUCTION CO INC.
Entity Title: Not reported
Affiliation Address: 3120 NATIONAL AV
Affiliation City: SAN DIEGO
Affiliation State: CA
Affiliation Country: United States
Affiliation Zip: 92113-2544
Affiliation Phone: (619) 239-3428

Affiliation Type Desc: Environmental Contact
Entity Name: MARY LOU ENGLISH
Entity Title: Not reported
Affiliation Address: 3120 NATIONAL AV
Affiliation City: SAN DIEGO
Affiliation State: CA
Affiliation Country: Not reported
Affiliation Zip: 92113-2544
Affiliation Phone: Not reported

Affiliation Type Desc: CUPA District
Entity Name: San Diego County Env Health
Entity Title: Not reported
Affiliation Address: PO Box 129261
Affiliation City: San Diego
Affiliation State: CA
Affiliation Country: Not reported
Affiliation Zip: 92112-9261
Affiliation Phone: (858) 505-6880

Affiliation Type Desc: Parent Corporation
Entity Name: ABC CONSTRUCTION CO INC
Entity Title: Not reported
Affiliation Address: Not reported
Affiliation City: Not reported
Affiliation State: Not reported
Affiliation Country: Not reported
Affiliation Zip: Not reported
Affiliation Phone: Not reported

Map ID
Direction
Distance
Elevation

MAP FINDINGS

Site

Database(s)

EDR ID Number
EPA ID Number

ABC CONSTRUCTION CO INC (Continued)

1000108586

Affiliation Type Desc: Document Preparer
Entity Name: MARY LOU ENGLISH
Entity Title: Not reported
Affiliation Address: Not reported
Affiliation City: Not reported
Affiliation State: Not reported
Affiliation Country: Not reported
Affiliation Zip: Not reported
Affiliation Phone: Not reported

Affiliation Type Desc: Operator
Entity Name: ABC CONSTRUCTION CO INC.
Entity Title: Not reported
Affiliation Address: Not reported
Affiliation City: Not reported
Affiliation State: Not reported
Affiliation Country: Not reported
Affiliation Zip: Not reported
Affiliation Phone: (619) 239-3428

**A4
NNE
< 1/8
0.028 mi.
148 ft.**

**DAVE S AUTOMOTIVE
2653 NATIONAL AVE
SAN DIEGO, CA
Site 4 of 14 in cluster A**

**EDR Hist Auto 1008998551
N/A**

**Relative:
Higher**

EDR Hist Auto

**Actual:
61 ft.**

Year: Name:
1980 DAVE S AUTOMOTIVE
1984 DAVE S AUTOMOTIVE

Type:
A T S AUTOMATIC
A T S AUTOMATIC

**A5
NW
< 1/8
0.045 mi.
235 ft.**

**TEXACO SERVICE STATIONS
2601 NATIONAL AVE
SAN DIEGO, CA
Site 5 of 14 in cluster A**

**EDR Hist Auto 1008989521
N/A**

**Relative:
Higher**

EDR Hist Auto

**Actual:
61 ft.**

Year: Name:
1930 RANDALL E S
1933 TEXACO SERVICE STATIONS

Type:
GASOLINE AND OIL SERVICE STATIONS
GASOLINE AND OIL SERVICE STATIONS

Map ID
Direction
Distance
Elevation

MAP FINDINGS

Site

Database(s)

EDR ID Number
EPA ID Number

B6 **SAN DIEGO COLLISION AUTO CENTER**
ESE **2691 NEWTON AVE**
< 1/8 **SAN DIEGO, CA 92113**
0.047 mi.
246 ft. **Site 1 of 8 in cluster B**

RCRA NonGen / NLR **1026170184**
CAL000453171

Relative:
Lower
Actual:
49 ft.

| | |
|--|---------------------------------|
| RCRA NonGen / NLR: | |
| Date Form Received by Agency: | 2020-03-03 00:00:00.0 |
| Handler Name: | SAN DIEGO COLLISION AUTO CENTER |
| Handler Address: | 2691 NEWTON AVE |
| Handler City,State,Zip: | SAN DIEGO, CA 92113 |
| EPA ID: | CAL000453171 |
| Contact Name: | MAHMOOD ALSAFI |
| Contact Address: | 8102 WINTER GARDENS BLVD APT 2 |
| Contact City,State,Zip: | LAKESIDE, CA 92040 |
| Contact Telephone: | 919-636-6666 |
| Contact Fax: | 619-741-1059 |
| Contact Email: | Not reported |
| Contact Title: | Not reported |
| EPA Region: | 09 |
| Land Type: | Not reported |
| Federal Waste Generator Description: | Not a generator, verified |
| Non-Notifier: | Not reported |
| Biennial Report Cycle: | Not reported |
| Accessibility: | Not reported |
| Active Site Indicator: | Not reported |
| State District Owner: | Not reported |
| State District: | Not reported |
| Mailing Address: | 2691 NEWTON AVE |
| Mailing City,State,Zip: | SAN DIEGO, CA 92113 |
| Owner Name: | MAHMOOD ALSAFI |
| Owner Type: | Other |
| Operator Name: | MAHMOOD ALSAFI |
| Operator Type: | Other |
| Short-Term Generator Activity: | No |
| Importer Activity: | No |
| Mixed Waste Generator: | No |
| Transporter Activity: | No |
| Transfer Facility Activity: | No |
| Recycler Activity with Storage: | No |
| Small Quantity On-Site Burner Exemption: | No |
| Smelting Melting and Refining Furnace Exemption: | No |
| Underground Injection Control: | No |
| Off-Site Waste Receipt: | No |
| Universal Waste Indicator: | No |
| Universal Waste Destination Facility: | No |
| Federal Universal Waste: | No |
| Active Site Fed-Reg Treatment Storage and Disposal Facility: | Not reported |
| Active Site Converter Treatment storage and Disposal Facility: | Not reported |
| Active Site State-Reg Treatment Storage and Disposal Facility: | Not reported |
| Active Site State-Reg Handler: | --- |
| Federal Facility Indicator: | Not reported |
| Hazardous Secondary Material Indicator: | N |
| Sub-Part K Indicator: | Not reported |
| Commercial TSD Indicator: | No |
| Treatment Storage and Disposal Type: | Not reported |
| 2018 GPRA Permit Baseline: | Not on the Baseline |
| 2018 GPRA Renewals Baseline: | Not on the Baseline |
| Permit Renewals Workload Universe: | Not reported |

Map ID
 Direction
 Distance
 Elevation

MAP FINDINGS

Site

Database(s)

EDR ID Number
 EPA ID Number

SAN DIEGO COLLISION AUTO CENTER (Continued)

1026170184

| | |
|---|-----------------------|
| Permit Workload Universe: | Not reported |
| Permit Progress Universe: | Not reported |
| Post-Closure Workload Universe: | Not reported |
| Closure Workload Universe: | Not reported |
| 202 GPRA Corrective Action Baseline: | No |
| Corrective Action Workload Universe: | No |
| Subject to Corrective Action Universe: | No |
| Non-TSDFs Where RCRA CA has Been Imposed Universe: | No |
| TSDFs Potentially Subject to CA Under 3004 (u)/(v) Universe: | No |
| TSDFs Only Subject to CA under Discretionary Auth Universe: | No |
| Corrective Action Priority Ranking: | No NCAPS ranking |
| Environmental Control Indicator: | No |
| Institutional Control Indicator: | No |
| Human Exposure Controls Indicator: | N/A |
| Groundwater Controls Indicator: | N/A |
| Operating TSDF Universe: | Not reported |
| Full Enforcement Universe: | Not reported |
| Significant Non-Complier Universe: | No |
| Unaddressed Significant Non-Complier Universe: | No |
| Addressed Significant Non-Complier Universe: | No |
| Significant Non-Complier With a Compliance Schedule Universe: | No |
| Financial Assurance Required: | Not reported |
| Handler Date of Last Change: | 2020-04-24 18:56:47.0 |
| Recognized Trader-Importer: | No |
| Recognized Trader-Exporter: | No |
| Importer of Spent Lead Acid Batteries: | No |
| Exporter of Spent Lead Acid Batteries: | No |
| Recycler Activity Without Storage: | No |
| Manifest Broker: | No |
| Sub-Part P Indicator: | No |

Handler - Owner Operator:

| | |
|--------------------------------|--------------------------------|
| Owner/Operator Indicator: | Owner |
| Owner/Operator Name: | MAHMOOD ALSAFI |
| Legal Status: | Other |
| Date Became Current: | Not reported |
| Date Ended Current: | Not reported |
| Owner/Operator Address: | 8102 WINTER GARDENS BLVD APT 2 |
| Owner/Operator City,State,Zip: | LAKESIDE, CA 92040 |
| Owner/Operator Telephone: | 919-636-6666 |
| Owner/Operator Telephone Ext: | Not reported |
| Owner/Operator Fax: | Not reported |
| Owner/Operator Email: | Not reported |

| | |
|--------------------------------|--------------------------------|
| Owner/Operator Indicator: | Operator |
| Owner/Operator Name: | MAHMOOD ALSAFI |
| Legal Status: | Other |
| Date Became Current: | Not reported |
| Date Ended Current: | Not reported |
| Owner/Operator Address: | 8102 WINTER GARDENS BLVD APT 2 |
| Owner/Operator City,State,Zip: | LAKESIDE, CA 92040 |
| Owner/Operator Telephone: | 919-636-6666 |
| Owner/Operator Telephone Ext: | Not reported |
| Owner/Operator Fax: | Not reported |
| Owner/Operator Email: | Not reported |

Map ID
 Direction
 Distance
 Elevation

MAP FINDINGS

Site

Database(s)

EDR ID Number
 EPA ID Number

SAN DIEGO COLLISION AUTO CENTER (Continued)

1026170184

Historic Generators:

Receive Date: 2020-03-03 00:00:00.0
 Handler Name: SAN DIEGO COLLISION AUTO CENTER
 Federal Waste Generator Description: Not a generator, verified
 State District Owner: Not reported
 Large Quantity Handler of Universal Waste: No
 Recognized Trader Importer: No
 Recognized Trader Exporter: No
 Spent Lead Acid Battery Importer: No
 Spent Lead Acid Battery Exporter: No
 Current Record: Yes
 Non Storage Recycler Activity: Not reported
 Electronic Manifest Broker: Not reported

List of NAICS Codes and Descriptions:

NAICS Code: 56299
 NAICS Description: ALL OTHER WASTE MANAGEMENT SERVICES

Facility Has Received Notices of Violations:

Violations: No Violations Found

Evaluation Action Summary:

Evaluations: No Evaluations Found

B7
ESE
< 1/8
0.047 mi.
246 ft.

JESUS TRANSPORTATION
2691 NEWTON AVE
SAN DIEGO, CA 92113
Site 2 of 8 in cluster B

CA SWEEPS UST S106927778
N/A

Relative:
Lower
Actual:
49 ft.

SWEEPS UST:
 Name: JESUS TRANSPORTATION
 Address: 2691 NEWTON AVE
 City: SAN DIEGO
 Status: Active
 Comp Number: 28607
 Number: 9
 Board Of Equalization: 44-023755
 Referral Date: Not reported
 Action Date: 06-26-92
 Created Date: 02-29-88
 Owner Tank Id: Not reported
 SWRCB Tank Id: 37-000-028607-000001
 Tank Status: A
 Capacity: 6000
 Active Date: Not reported
 Tank Use: M.V. FUEL
 STG: P
 Content: REG UNLEADED
 Number Of Tanks: 1

Map ID
 Direction
 Distance
 Elevation

MAP FINDINGS

Site

Database(s)

EDR ID Number
 EPA ID Number

A8
NNW
 < 1/8
 0.047 mi.
 246 ft.

JOHNSON S SELF SERVICE LAUNDRY
 2630 NATIONAL AVE
 SAN DIEGO, CA

EDR Hist Cleaner **1009130038**
 N/A

Site 6 of 14 in cluster A

Relative: EDR Hist Cleaner
Higher

Actual: Year: Name: Type:
 61 ft. 1956 JOHNSON S SELF SERVICE LAUNDRY LAUNDRIES-SELF SERVE

A9
NNW
 < 1/8
 0.049 mi.
 259 ft.

ADVANCED METAL FORMING INC
 2618 NATIONAL AVE
 SAN DIEGO, CA 92113

RCRA NonGen / NLR **1024783817**
CAD982326738

Site 7 of 14 in cluster A

Relative: RCRA NonGen / NLR:
Higher

Actual: Date Form Received by Agency: 1988-06-17 00:00:00.0
 61 ft. Handler Name: ADVANCED METAL FORMING INC
 Handler Address: 2618 NATIONAL AVE
 Handler City,State,Zip: SAN DIEGO, CA 92113-0000
 EPA ID: CAD982326738
 Contact Name: ANA RIPPERT
 Contact Address: 2618 NATIONAL AVE
 Contact City,State,Zip: SAN DIEGO, CA 92113
 Contact Telephone: 619-239-9437
 Contact Fax: 619-239-9439
 Contact Email: AMFANA@NETHERE.COM
 Contact Title: Not reported
 EPA Region: 09
 Land Type: Not reported
 Federal Waste Generator Description: Not a generator, verified
 Non-Notifier: Not reported
 Biennial Report Cycle: Not reported
 Accessibility: Not reported
 Active Site Indicator: Handler Activities
 State District Owner: Not reported
 State District: Not reported
 Mailing Address: PO BOX 13530
 Mailing City,State,Zip: SAN DIEGO, CA 92170-0000
 Owner Name: ADVANCED METAL FORMING, INC.
 Owner Type: Other
 Operator Name: ANA RIPPERT
 Operator Type: Other
 Short-Term Generator Activity: No
 Importer Activity: No
 Mixed Waste Generator: No
 Transporter Activity: No
 Transfer Facility Activity: No
 Recycler Activity with Storage: No
 Small Quantity On-Site Burner Exemption: No
 Smelting Melting and Refining Furnace Exemption: No
 Underground Injection Control: No
 Off-Site Waste Receipt: No
 Universal Waste Indicator: Yes
 Universal Waste Destination Facility: Yes
 Federal Universal Waste: No
 Active Site Fed-Reg Treatment Storage and Disposal Facility: Not reported
 Active Site Converter Treatment storage and Disposal Facility: Not reported

Map ID
 Direction
 Distance
 Elevation

MAP FINDINGS

Site

Database(s)

EDR ID Number
 EPA ID Number

ADVANCED METAL FORMING INC (Continued)

1024783817

| | |
|--|-----------------------|
| Active Site State-Reg Treatment Storage and Disposal Facility: | Not reported |
| Active Site State-Reg Handler: | --- |
| Federal Facility Indicator: | Not reported |
| Hazardous Secondary Material Indicator: | N |
| Sub-Part K Indicator: | Not reported |
| Commercial TSD Indicator: | No |
| Treatment Storage and Disposal Type: | Not reported |
| 2018 GPRA Permit Baseline: | Not on the Baseline |
| 2018 GPRA Renewals Baseline: | Not on the Baseline |
| Permit Renewals Workload Universe: | Not reported |
| Permit Workload Universe: | Not reported |
| Permit Progress Universe: | Not reported |
| Post-Closure Workload Universe: | Not reported |
| Closure Workload Universe: | Not reported |
| 202 GPRA Corrective Action Baseline: | No |
| Corrective Action Workload Universe: | No |
| Subject to Corrective Action Universe: | No |
| Non-TSDs Where RCRA CA has Been Imposed Universe: | No |
| TSDs Potentially Subject to CA Under 3004 (u)/(v) Universe: | No |
| TSDs Only Subject to CA under Discretionary Auth Universe: | No |
| Corrective Action Priority Ranking: | No NCAPS ranking |
| Environmental Control Indicator: | No |
| Institutional Control Indicator: | No |
| Human Exposure Controls Indicator: | N/A |
| Groundwater Controls Indicator: | N/A |
| Operating TSD Universe: | Not reported |
| Full Enforcement Universe: | Not reported |
| Significant Non-Complier Universe: | No |
| Unaddressed Significant Non-Complier Universe: | No |
| Addressed Significant Non-Complier Universe: | No |
| Significant Non-Complier With a Compliance Schedule Universe: | No |
| Financial Assurance Required: | Not reported |
| Handler Date of Last Change: | 2018-11-20 16:31:24.0 |
| Recognized Trader-Importer: | No |
| Recognized Trader-Exporter: | No |
| Importer of Spent Lead Acid Batteries: | No |
| Exporter of Spent Lead Acid Batteries: | No |
| Recycler Activity Without Storage: | No |
| Manifest Broker: | No |
| Sub-Part P Indicator: | No |

Handler - Owner Operator:

| | |
|--------------------------------|------------------------------|
| Owner/Operator Indicator: | Owner |
| Owner/Operator Name: | ADVANCED METAL FORMING, INC. |
| Legal Status: | Other |
| Date Became Current: | Not reported |
| Date Ended Current: | Not reported |
| Owner/Operator Address: | PO BOX 13530 |
| Owner/Operator City,State,Zip: | SAN DIEGO, CA 92170-0000 |
| Owner/Operator Telephone: | 619-239-9437 |
| Owner/Operator Telephone Ext: | Not reported |
| Owner/Operator Fax: | Not reported |
| Owner/Operator Email: | Not reported |
| Owner/Operator Indicator: | Operator |
| Owner/Operator Name: | ANA RIPPERT |

Map ID
 Direction
 Distance
 Elevation

MAP FINDINGS

Site

Database(s)

EDR ID Number
 EPA ID Number

ADVANCED METAL FORMING INC (Continued)

1024783817

| | |
|--------------------------------|---------------------|
| Legal Status: | Other |
| Date Became Current: | Not reported |
| Date Ended Current: | Not reported |
| Owner/Operator Address: | 2618 NATIONAL AVE |
| Owner/Operator City,State,Zip: | SAN DIEGO, CA 92113 |
| Owner/Operator Telephone: | 619-239-9437 |
| Owner/Operator Telephone Ext: | Not reported |
| Owner/Operator Fax: | Not reported |
| Owner/Operator Email: | Not reported |

Historic Generators:

| | |
|--|----------------------------|
| Receive Date: | 1988-06-17 00:00:00.0 |
| Handler Name: | ADVANCED METAL FORMING INC |
| Federal Waste Generator Description: | Not a generator, verified |
| State District Owner: | Not reported |
| Large Quantity Handler of Universal Waste: | No |
| Recognized Trader Importer: | Not reported |
| Recognized Trader Exporter: | Not reported |
| Spent Lead Acid Battery Importer: | Not reported |
| Spent Lead Acid Battery Exporter: | Not reported |
| Current Record: | Yes |
| Non Storage Recycler Activity: | Not reported |
| Electronic Manifest Broker: | Not reported |

List of NAICS Codes and Descriptions:

| | |
|--------------------|--|
| NAICS Code: | 332313 |
| NAICS Description: | PLATE WORK MANUFACTURING |
| NAICS Code: | 33241 |
| NAICS Description: | POWER BOILER AND HEAT EXCHANGER MANUFACTURING |
| NAICS Code: | 33242 |
| NAICS Description: | METAL TANK (HEAVY GAUGE) MANUFACTURING |
| NAICS Code: | 333414 |
| NAICS Description: | HEATING EQUIPMENT (EXCEPT WARM AIR FURNACES) MANUFACTURING |

Facility Has Received Notices of Violations:

| | |
|-------------|---------------------|
| Violations: | No Violations Found |
|-------------|---------------------|

Evaluation Action Summary:

| | |
|--------------|----------------------|
| Evaluations: | No Evaluations Found |
|--------------|----------------------|

**A10
 NW
 < 1/8
 0.053 mi.
 279 ft.**

**FENN H C
 2441 NATIONAL AVE
 SAN DIEGO, CA
 Site 8 of 14 in cluster A**

**EDR Hist Auto 1008996851
 N/A**

**Relative:
 Higher**

EDR Hist Auto

**Actual:
 61 ft.**

| | |
|-------|----------|
| Year: | Name: |
| 1927 | FENN H C |
| 1933 | FENN H C |

| |
|-----------------------------------|
| Type: |
| GASOLINE AND OIL SERVICE STATIONS |
| GASOLINE AND OIL SERVICE STATIONS |

MAP FINDINGS

| Map ID Direction Distance Elevation | Site | Database(s) | EDR ID Number EPA ID Number |
|--|---|---|--------------------------------|
| A11 NW < 1/8 0.053 mi. 280 ft. | NIGH P E 2540 NATIONAL AVE SAN DIEGO, CA Site 9 of 14 in cluster A | EDR Hist Auto | 1008995695 N/A |
| Relative: Higher | EDR Hist Auto | | |
| Actual: 61 ft. | Year: Name: 1933 NIGH P E 1943 PRENTICE B H | Type: GASOLINE AND OIL SERVICE STATIONS GASOLINE AND OIL SERVICE STATIONS | |
| A12 NW < 1/8 0.053 mi. 282 ft. | HAROLD S DRY CLEANING & FINISHED LAUNDRY 2429 NATIONAL AVE SAN DIEGO, CA Site 10 of 14 in cluster A | EDR Hist Cleaner | 1009124345 N/A |
| Relative: Higher | EDR Hist Cleaner | | |
| Actual: 61 ft. | Year: Name: 1971 HAROLD S DRY CLEANING & FINISHE | Type: CLEANERS AND DYERS | |
| A13 NW < 1/8 0.054 mi. 284 ft. | AL S AUTO STORAGE 2522 NATIONAL AVE SAN DIEGO, CA Site 11 of 14 in cluster A | EDR Hist Auto | 1008990334 N/A |
| Relative: Higher | EDR Hist Auto | | |
| Actual: 61 ft. | Year: Name: 1971 AL S AUTO STORAGE | Type: AUTOMOBILE GARAGES | |
| A14 NW < 1/8 0.054 mi. 285 ft. | SPEED QUEEN SELF SERVICE LAUNDRY 2520 NATIONAL AVE SAN DIEGO, CA Site 12 of 14 in cluster A | EDR Hist Cleaner | 1009124484 N/A |
| Relative: Higher | EDR Hist Cleaner | | |
| Actual: 61 ft. | Year: Name: 1971 SPEED QUEEN SELF SERVICE LAUNDR | Type: LAUNDRIES SELF SERVE | |
| A15 NW < 1/8 0.054 mi. 286 ft. | DRIVE IN CLEANERS 2415 NATIONAL AVE SAN DIEGO, CA Site 13 of 14 in cluster A | EDR Hist Cleaner | 1009127955 N/A |
| Relative: Higher | EDR Hist Cleaner | | |
| Actual: 61 ft. | Year: Name: 1956 DRIVE IN CLEANERS | Type: CLOTHES PRESSERS AND CLEANERS | |

MAP FINDINGS

Map ID
 Direction
 Distance
 Elevation

Site

Database(s)

EDR ID Number
 EPA ID Number

C16
WSW
< 1/8
0.057 mi.
299 ft.

MASTER AUTO REPAIR
2340 NEWTON AVE
SAN DIEGO, CA 92113
Site 1 of 13 in cluster C

CA San Diego Co. HMMD
CA CERS HAZ WASTE
CA CERS
CA HWTS

S104747454
N/A

Relative:
Lower
Actual:
51 ft.

HMMD SAN DIEGO:
 Name: BRANDON'S AUTO REPAIR
 Address: 2340 NEWTON AV
 City,State,Zip: SAN DIEGO, CA 92113
 Permit Number: 210474
 Business Type: 6HK26
 EPA Id Number: Not reported
 APN: 538-742-06-00
 Last HMMD Inspection: 03/11/2009
 Facility Telephone: 619-696-9967
 Permit Status: INAC
 Permit Expiration: 07/31/2009
 Date Last Updated: 11/02/2012
 Facility Owner: SALVADOR MEZA
 Facility Mailing Address: 2340 NEWTON AV
 Facility Mailing City: SAN DIEGO
 Facility Mailing State: CA
 Facility Mailing Zip: 92113
 UST Owner: Not reported
 Handle Regulated Hazmat: Not reported
 Own Or Operate UST: Not reported
 Subject To APSA: Not reported
 Generate Haz Waste: Y
 Treat Haz Waste: Not reported
 Generate Medical Waste: Not reported

Name: BRANDON'S AUTO REPAIR
 Address: 2340 NEWTON AV
 City,State,Zip: SAN DIEGO, CA 92113
 Permit Number: 210474
 Business Type: 6HK26
 EPA Id Number: Not reported
 APN: 538-742-06-00
 Last HMMD Inspection: 03/11/2009
 Facility Telephone: 619-696-9967
 Permit Status: INAC
 Permit Expiration: 07/31/2009
 Date Last Updated: 11/02/2012
 Facility Owner: SALVADOR MEZA
 Facility Mailing Address: 2340 NEWTON AV
 Facility Mailing City: SAN DIEGO
 Facility Mailing State: CA
 Facility Mailing Zip: 92113
 UST Owner: Not reported
 Handle Regulated Hazmat: Not reported
 Own Or Operate UST: Not reported
 Subject To APSA: Not reported
 Generate Haz Waste: Y
 Treat Haz Waste: Not reported
 Generate Medical Waste: Not reported

Name: BRANDON'S AUTO REPAIR
 Address: 2340 NEWTON AV

Map ID
Direction
Distance
Elevation

MAP FINDINGS

Site

Database(s)

EDR ID Number
EPA ID Number

MASTER AUTO REPAIR (Continued)

S104747454

City,State,Zip: SAN DIEGO, CA 92113
Permit Number: 210474
Business Type: 6HK26
EPA Id Number: Not reported
APN: 538-742-06-00
Last HMMD Inspection: 03/11/2009
Facility Telephone: 619-696-9967
Permit Status: INAC
Permit Expiration: 07/31/2009
Date Last Updated: 11/02/2012
Facility Owner: SALVADOR MEZA
Facility Mailing Address: 2340 NEWTON AV
Facility Mailing City: SAN DIEGO
Facility Mailing State: CA
Facility Mailing Zip: 92113
UST Owner: Not reported
Handle Regulated Hazmat: Y
Own Or Operate UST: Not reported
Subject To APSA: Not reported
Generate Haz Waste: Y
Treat Haz Waste: Not reported
Generate Medical Waste: Not reported

Name: BRANDON'S AUTO REPAIR
Address: 2340 NEWTON AV
City,State,Zip: SAN DIEGO, CA 92113
Permit Number: 210474
Business Type: 6HK26
EPA Id Number: Not reported
APN: 538-742-06-00
Last HMMD Inspection: 03/11/2009
Facility Telephone: 619-696-9967
Permit Status: INAC
Permit Expiration: 07/31/2009
Date Last Updated: 11/02/2012
Facility Owner: SALVADOR MEZA
Facility Mailing Address: 2340 NEWTON AV
Facility Mailing City: SAN DIEGO
Facility Mailing State: CA
Facility Mailing Zip: 92113
UST Owner: Not reported
Handle Regulated Hazmat: Not reported
Own Or Operate UST: Not reported
Subject To APSA: Not reported
Generate Haz Waste: Y
Treat Haz Waste: Not reported
Generate Medical Waste: Not reported

Name: PENALOZA AUTO REPAIR
Address: 2340 NEWTON AV
City,State,Zip: SAN DIEGO, CA 92113
Permit Number: 215374
Business Type: 6HK26
EPA Id Number: Not reported
APN: 538-742-06-00
Last HMMD Inspection: 08/01/2011
Facility Telephone: 619-238-0483

Map ID
Direction
Distance
Elevation

MAP FINDINGS

Site

Database(s)

EDR ID Number
EPA ID Number

MASTER AUTO REPAIR (Continued)

S104747454

Permit Status: OPEN
Permit Expiration: 11/30/2012
Date Last Updated: 11/02/2012
Facility Owner: JUAN PENALOZA HUATO
Facility Mailing Address: 2340 NEWTON AV
Facility Mailing City: San Diego
Facility Mailing State: CA
Facility Mailing Zip: 92113
UST Owner: Not reported
Handle Regulated Hazmat: Y
Own Or Operate UST: Not reported
Subject To APSA: Not reported
Generate Haz Waste: Y
Treat Haz Waste: Not reported
Generate Medical Waste: Not reported

Inventory Active Permits (not SQG Medical):

Permit Number: 215374
Update Date: 11/02/2012
Case Number: Not reported
Name: WASTE 221 WASTE OIL & MIXED OIL
Other Information: USED OIL
Material Waste: Waste
Hazardous Categories 1: Not reported
Hazardous Categories 2: Not reported

Permit Number: 215374
Update Date: 11/02/2012
Case Number: Not reported
Name: WASTE 342 ORGANIC LIQUIDS W/METALS
Other Information: USED ANTIFREEZE
Material Waste: Waste
Hazardous Categories 1: Not reported
Hazardous Categories 2: Not reported

Permit Number: 215374
Update Date: 11/02/2012
Case Number: Not reported
Name: WASTE 888 USED OIL FILTERS
Other Information: Not reported
Material Waste: Waste
Hazardous Categories 1: Not reported
Hazardous Categories 2: Not reported

Violations Active Permits:

Permit Number: 215374
Update Date: 11/02/2012
Inspection Date: 08/01/2011
Violation Code: 6HV0131
Violation: UPF Permit NOT OBTAINED for HAZWASTE
Violation Citation: A Unified Program Facility permit has not been obtained for the generation of hazardous waste. 68.905
Activity: ACTIVE

Permit Number: 215374
Update Date: 11/02/2012
Inspection Date: 08/01/2011

Map ID
Direction
Distance
Elevation

MAP FINDINGS

Site

Database(s)

EDR ID Number
EPA ID Number

MASTER AUTO REPAIR (Continued)

S104747454

Violation Code: 6HV1002
Violation: HMBP NOT ESTABLISHED/IMPLEMENTED.
Violation Citation: Hazardous materials handler has not established/implemented a business plan. HSC 25503.5(a)
Activity: ACTIVE

Permit Number: 215374
Update Date: 11/02/2012
Inspection Date: 08/01/2011
Violation Code: 6HV0132
Violation: EPA ID NUMBER NOT OBTAINED/MAINTAINED
Violation Citation: Generator of hazardous waste has not obtained/maintained an EPA identification number. CCR 66262.12(a)
Activity: ACTIVE

Permit Number: 215374
Update Date: 11/02/2012
Inspection Date: 08/01/2011
Violation Code: 6HV0215
Violation: OIL FILTERS IMPROPERLY MANAGED
Violation Citation: Used oil filters not properly drained, stored, or labeled prior to transport for the purpose of metal reclamation. CCR 66266.130
Activity: ACTIVE

Permit Number: 215374
Update Date: 11/02/2012
Inspection Date: 08/01/2011
Violation Code: 6HV0227
Violation: HAZWASTE TANK/CONTAINER W/O LABEL/DATE
Violation Citation: Failed to properly label/date hazardous waste container &/or tank. 66262.34(f)
Activity: ACTIVE

Name: HERNANDEZ AUTO AXLES EXCHANGE
Address: 2340 NEWTON AV
City,State,Zip: SAN DIEGO, CA 92113
Permit Number: 208244
Business Type: 6HK26
EPA Id Number: Not reported
APN: 538-742-06-00
Last HMMD Inspection: 06/26/2007
Facility Telephone: 619-238-8203
Permit Status: INAC
Permit Expiration: 11/30/2008
Date Last Updated: 11/02/2012
Facility Owner: MARIA HERNANDEZ
Facility Mailing Address: 2340 NEWTON #B
Facility Mailing City: SAN DIEGO
Facility Mailing State: CA
Facility Mailing Zip: 92113
UST Owner: Not reported
Handle Regulated Hazmat: Not reported
Own Or Operate UST: Not reported
Subject To APSA: Not reported
Generate Haz Waste: Y
Treat Haz Waste: Not reported

Map ID
Direction
Distance
Elevation

MAP FINDINGS

Site

Database(s)

EDR ID Number
EPA ID Number

MASTER AUTO REPAIR (Continued)

S104747454

Generate Medical Waste: Not reported

Name: HERNANDEZ AUTO AXLES EXCHANGE
Address: 2340 NEWTON AV
City,State,Zip: SAN DIEGO, CA 92113
Permit Number: 209517
Business Type: 6HK26
EPA Id Number: CAL000294937
APN: 538-742-06-00
Last HMMMD Inspection: 08/01/2011
Facility Telephone: 619-238-8203
Permit Status: EXPR
Permit Expiration: 10/31/2012
Date Last Updated: 11/02/2012
Facility Owner: AMITALY CORP.
Facility Mailing Address: 647 RAVEN ST
Facility Mailing City: SAN DIEGO
Facility Mailing State: CA
Facility Mailing Zip: 92102
UST Owner: Not reported
Handle Regulated Hazmat: Not reported
Own Or Operate UST: Not reported
Subject To APSA: Not reported
Generate Haz Waste: Y
Treat Haz Waste: Not reported
Generate Medical Waste: Not reported

Inventory Active Permits (not SQG Medical):

Permit Number: 209517
Update Date: 11/02/2012
Case Number: Not reported
Name: WASTE 135 UNSPECIFIED AQUEOUS SOL'N
Other Information: PARTS WASHER
Material Waste: Waste
Hazardous Categories 1: Not reported
Hazardous Categories 2: Not reported

Permit Number: 209517
Update Date: 11/02/2012
Case Number: Not reported
Name: WASTE 342 ORGANIC LIQUIDS W/METALS
Other Information: WASTE GREASE
Material Waste: Waste
Hazardous Categories 1: Not reported
Hazardous Categories 2: Not reported

Name: MASTER AUTO REPAIR
Address: 2340 NEWTON AVE
City,State,Zip: SAN DIEGO, CA 92113
Permit Number: Not reported
Business Type: Not reported
EPA Id Number: CAL000452522
APN: Not reported
Last HMMMD Inspection: Not reported
Facility Telephone: 6194367748
Permit Status: Permit Renewed
Permit Expiration: Not reported

Map ID
Direction
Distance
Elevation

MAP FINDINGS

Site

Database(s)

EDR ID Number
EPA ID Number

MASTER AUTO REPAIR (Continued)

S104747454

Date Last Updated: 05/06/2020
Facility Owner: Not reported
Facility Mailing Address: 2340 NEWTON AVE, SAN DIEGO, CA 92113
Facility Mailing City: Not reported
Facility Mailing State: Not reported
Facility Mailing Zip: Not reported
UST Owner: N
Handle Regulated Hazmat: Not reported
Own Or Operate UST: Not reported
Subject To APSA: Not reported
Generate Haz Waste: Y
Treat Haz Waste: N
Generate Medical Waste: Not reported

Inspection Violation:

Record ID: DEH2011-HUPFP-215374
Permit Status: Permit Renewed
Active Permit: Y
Facility Id Number: 37-000-215374
Program Element: Hazardous Waste Generator
Inspection Type: Routine
Inspection Number: 4486066
Return To Compliance Date: 2015-10-27T00:00:00.000
Nov: No
Violation Classification: Minor
Underground Storage Tank Id: Not reported
Container/Tank Id: Not reported
Last Update: 2020-05-06T00:00:00.000
Inspection Date: 2013-07-30T15:02:00.000
Violation Code: 3030010 Failure to dispose of hazardous waste within 180 days (or 270 if waste is transported over 200 miles) for the generator who generates less than 1000 kilogram per month, but more than 100 kilograms per month.; 22 CCR 12 66262.34(d).

Record ID: DEH2011-HUPFP-215374
Permit Status: Permit Renewed
Active Permit: Y
Facility Id Number: 37-000-215374
Program Element: Hazardous Waste Generator
Inspection Type: Routine
Inspection Number: 4486066
Return To Compliance Date: 2015-10-27T00:00:00.000
Nov: No
Violation Classification: Minor
Underground Storage Tank Id: Not reported
Container/Tank Id: Not reported
Last Update: 2020-05-06T00:00:00.000
Inspection Date: 2013-07-30T15:02:00.000
Violation Code: 3110001 RCRA: Failure to obtain and/or maintain an Active EPA ID. 22 CCR 12 66262.12.

Record ID: DEH2011-HUPFP-215374
Permit Status: Permit Renewed
Active Permit: Y
Facility Id Number: 37-000-215374
Program Element: Hazardous Waste Generator
Inspection Type: Routine
Inspection Number: 4486066

Map ID
Direction
Distance
Elevation

MAP FINDINGS

Site

Database(s)

EDR ID Number
EPA ID Number

MASTER AUTO REPAIR (Continued)

S104747454

Return To Compliance Date: 2015-10-27T00:00:00.000
Nov: No
Violation Classification: Minor
Underground Storage Tank Id: Not reported
Container/Tank Id: Not reported
Last Update: 2020-05-06T00:00:00.000
Inspection Date: 2013-07-30T15:02:00.000
Violation Code: HMD0223 Empty cont/liner mgmt Failed to properly empty container, or failed to manage non-empty container or inner liner removed from a container. 22CCR 66261.7(b), (d) &/or (r).

Record ID: DEH2011-HUPFP-215374
Permit Status: Permit Renewed
Active Permit: Y
Facility Id Number: 37-000-215374
Program Element: Hazardous Materials Release Response Plans
Inspection Type: Routine
Inspection Number: 4918557
Return To Compliance Date: 2019-12-04T00:00:00.000
Nov: No
Violation Classification: CLASS II
Underground Storage Tank Id: Not reported
Container/Tank Id: Not reported
Last Update: 2020-05-06T00:00:00.000
Inspection Date: 2015-10-27T00:00:00.000
Violation Code: 1010001 HMBP not established/ implemented. HSC 25505(a) and 25507(a)

Record ID: DEH2011-HUPFP-215374
Permit Status: Permit Renewed
Active Permit: Y
Facility Id Number: 37-000-215374
Program Element: Hazardous Waste Generator
Inspection Type: Routine
Inspection Number: 4486066
Return To Compliance Date: 2015-10-27T00:00:00.000
Nov: No
Violation Classification: Minor
Underground Storage Tank Id: Not reported
Container/Tank Id: Not reported
Last Update: 2020-05-06T00:00:00.000
Inspection Date: 2013-07-30T15:02:00.000
Violation Code: 3030007 Failure to properly label hazardous waste accumulation containers with the following requirements: "Hazardous Waste", name and address of the generator, physical and chemical characteristics of the Hazardous Waste, and starting accumulation date.; 22 CCR 12 66262.34(f).

Record ID: DEH2011-HUPFP-215374
Permit Status: Permit Renewed
Active Permit: Y
Facility Id Number: 37-000-215374
Program Element: Hazardous Materials Release Response Plans
Inspection Type: Routine
Inspection Number: 4918557
Return To Compliance Date: 2019-12-04T00:00:00.000
Nov: No
Violation Classification: CLASS II

Map ID
Direction
Distance
Elevation

MAP FINDINGS

Site

Database(s)

EDR ID Number
EPA ID Number

MASTER AUTO REPAIR (Continued)

S104747454

Underground Storage Tank Id: Not reported
Container/Tank Id: Not reported
Last Update: 2020-05-06T00:00:00.000
Inspection Date: 2015-10-27T00:00:00.000
Violation Code: 1010002 HMBP not submitted to the CUPA in CERS. HSC 25508(a)(1)(A);
HSC 25404(e)(4); 27 CCR 15188(a), (d)

Record ID: DEH2011-HUPFP-215374
Permit Status: Permit Renewed
Active Permit: Y
Facility Id Number: 37-000-215374
Program Element: Hazardous Materials Release Response Plans
Inspection Type: Routine
Inspection Number: 4918557
Return To Compliance Date: 2019-12-04T00:00:00.000
Nov: No
Violation Classification: CLASS II
Underground Storage Tank Id: Not reported
Container/Tank Id: Not reported
Last Update: 2020-05-06T00:00:00.000
Inspection Date: 2015-10-27T00:00:00.000
Violation Code: 1010003 Business Activities and/or Business Owner/Operator
Identification not completed in CERS. 19 CCR 2729.2(a)(1); HSC
25404(e)(4)

Record ID: DEH2011-HUPFP-215374
Permit Status: Permit Renewed
Active Permit: Y
Facility Id Number: 37-000-215374
Program Element: Hazardous Waste Generator
Inspection Type: Routine
Inspection Number: 4918557
Return To Compliance Date: 2019-12-04T00:00:00.000
Nov: No
Violation Classification: Minor
Underground Storage Tank Id: Not reported
Container/Tank Id: Not reported
Last Update: 2020-05-06T00:00:00.000
Inspection Date: 2015-10-27T00:00:00.000
Violation Code: 3010002 Failed to obtain and/or maintain an active EPA ID. 22 CCR
66262.12

Waste and Materials:

Record ID: DEH2011-HUPFP-215374
Permit Status: Permit Renewed
Active Permit: Y
Child Record Id: DEH2020-HWAST-0218277
Trade Secret: N
Hazardous Material Type: Not reported
Last Updated: 2020-05-06T02:33:37.000
Chemical Name: Ethylene Glycol
Common Name: Ethylene Glycol
Case Number: Not reported

Record ID: DEH2011-HUPFP-215374
Permit Status: Permit Renewed
Active Permit: Y

Map ID
Direction
Distance
Elevation

MAP FINDINGS

Site

Database(s)

EDR ID Number
EPA ID Number

MASTER AUTO REPAIR (Continued)

S104747454

Child Record Id: DEH2020-HWAST-0218278
Trade Secret: N
Hazardous Material Type: Not reported
Last Updated: 2020-05-06T02:33:37.000
Chemical Name: Lubricating oils, used
Common Name: Used lubricating oils
Case Number: Not reported

Name: GARCIA AUTO REPAIR
Address: 2340 NEWTON AV
City,State,Zip: SAN DIEGO, CA 92113
Permit Number: 112693
Business Type: 6HK26
EPA Id Number: CAL000070786
APN: 538-742-06-00
Last HMMD Inspection: 12/28/2007
Facility Telephone: 619-232-5864
Permit Status: INAC
Permit Expiration: 09/30/2008
Date Last Updated: 11/02/2012
Facility Owner: GONZALO GARCIA
Facility Mailing Address: 2340 NEWTON AV
Facility Mailing City: SAN DIEGO
Facility Mailing State: CA
Facility Mailing Zip: 92113-3621
UST Owner: Not reported
Handle Regulated Hazmat: Not reported
Own Or Operate UST: Not reported
Subject To APSA: Not reported
Generate Haz Waste: Y
Treat Haz Waste: Not reported
Generate Medical Waste: Not reported

Violations Inactive Permits:

Permit Number: 112693
Update Date: 11/02/2012
Inspection Date: 10/31/2003
Violation Code: 6HV1002
Violation: HMBP NOT ESTABLISHED/IMPLEMENTED.
Violation Citation: Hazardous materials handler has not established/implemented a business plan. HSC 25503.5(a)
Activity: Inactive Permit

Permit Number: 112693
Update Date: 11/02/2012
Inspection Date: 08/08/2005
Violation Code: 6HV0202
Violation: WASTE CONTAINER W/O LABELS
Violation Citation: Hazardous waste containers &/or tanks are missing labels, accumulation date and/or are improperly labeled. CCR 66262.34(a)(2); 66262.34(a)(3) & 66262.34(f)
Activity: Inactive Permit

Permit Number: 112693
Update Date: 11/02/2012
Inspection Date: 08/08/2005
Violation Code: 6HV0401

Map ID
Direction
Distance
Elevation

MAP FINDINGS

Site

Database(s)

EDR ID Number
EPA ID Number

MASTER AUTO REPAIR (Continued)

S104747454

Violation: TRAINING RECORDS UNAVAILABLE
Violation Citation: Personnel training records are not maintained to document compliance with requirements for current and former employees. CCR 66265.16(d)&(e)
Activity: Inactive Permit

Permit Number: 112693
Update Date: 11/02/2012
Inspection Date: 06/22/2007
Violation Code: 6HV0227
Violation: HAZWASTE TANK/CONTAINER W/O LABEL/DATE
Violation Citation: Failed to properly label/date hazardous waste container &/or tank. 66262.34(f)
Activity: Inactive Permit

Permit Number: 112693
Update Date: 11/02/2012
Inspection Date: 06/22/2007
Violation Code: 6HV0225
Violation: ACCUMULATED HW>180 OR >270 DAYS
Violation Citation: Accumulated waste too long (>180 or 270 days). 66262.34(d), CFR 262.34(e)&(f), &/or 25201(a) [>90 days for AHW waste]
Activity: Inactive Permit

Permit Number: 112693
Update Date: 11/02/2012
Inspection Date: 06/22/2007
Violation Code: 6HV0229
Violation: HW CONTAINERS NOT INSPECTED WEEKLY
Violation Citation: Failed to conduct weekly inspections. CFR 265.174
Activity: Inactive Permit

Permit Number: 112693
Update Date: 11/02/2012
Inspection Date: 06/22/2007
Violation Code: 6HV0228
Violation: CONTAINER NOT KEPT CLOSED
Violation Citation: Failed to keep container closed. CFR 265.173
Activity: Inactive Permit

Permit Number: 112693
Update Date: 11/02/2012
Inspection Date: 12/28/2007
Violation Code: 6HV0221
Violation: DID NOT COMPLY W/SATELLITE REGS.
Violation Citation: Failed to comply with satellite regulations. 66262.34(e)
Activity: Inactive Permit

Name: HERNANDEZ AUTO AXLES EXCHANGE
Address: 2340 NEWTON AV
City,State,Zip: SAN DIEGO, CA 92113
Permit Number: 209517
Business Type: 6HK26
EPA Id Number: CAL000294937
APN: 538-742-06-00
Last HMMD Inspection: 08/01/2011

Map ID
Direction
Distance
Elevation

MAP FINDINGS

Site

Database(s)

EDR ID Number
EPA ID Number

MASTER AUTO REPAIR (Continued)

S104747454

Facility Telephone: 619-238-8203
Permit Status: EXPR
Permit Expiration: 10/31/2012
Date Last Updated: 11/02/2012
Facility Owner: AMITALY CORP.
Facility Mailing Address: 647 RAVEN ST
Facility Mailing City: SAN DIEGO
Facility Mailing State: CA
Facility Mailing Zip: 92102
UST Owner: Not reported
Handle Regulated Hazmat: Not reported
Own Or Operate UST: Not reported
Subject To APSA: Not reported
Generate Haz Waste: Y
Treat Haz Waste: Not reported
Generate Medical Waste: Not reported

Inventory Active Permits (not SQG Medical):

Permit Number: 209517
Update Date: 11/02/2012
Case Number: Not reported
Name: WASTE 135 UNSPECIFIED AQUEOUS SOL'N
Other Information: PARTS WASHER
Material Waste: Waste
Hazardous Categories 1: Not reported
Hazardous Categories 2: Not reported

Permit Number: 209517
Update Date: 11/02/2012
Case Number: Not reported
Name: WASTE 342 ORGANIC LIQUIDS W/METALS
Other Information: WASTE GREASE
Material Waste: Waste
Hazardous Categories 1: Not reported
Hazardous Categories 2: Not reported

Name: HERNANDEZ AUTO AXLES EXCHANGE
Address: 2340 NEWTON AV
City,State,Zip: SAN DIEGO, CA 92113
Permit Number: 209517
Business Type: 6HK26
EPA Id Number: CAL000294937
APN: 538-742-06-00
Last HMMD Inspection: 08/01/2011
Facility Telephone: 619-238-8203
Permit Status: EXPR
Permit Expiration: 10/31/2012
Date Last Updated: 11/02/2012
Facility Owner: AMITALY CORP.
Facility Mailing Address: 647 RAVEN ST
Facility Mailing City: SAN DIEGO
Facility Mailing State: CA
Facility Mailing Zip: 92102
UST Owner: Not reported
Handle Regulated Hazmat: Not reported
Own Or Operate UST: Not reported
Subject To APSA: Not reported

Map ID
Direction
Distance
Elevation

MAP FINDINGS

Site

Database(s)

EDR ID Number
EPA ID Number

MASTER AUTO REPAIR (Continued)

S104747454

Generate Haz Waste: Y
Treat Haz Waste: Not reported
Generate Medical Waste: Not reported

Inventory Active Permits (not SQG Medical):

Permit Number: 209517
Update Date: 11/02/2012
Case Number: Not reported
Name: WASTE 135 UNSPECIFIED AQUEOUS SOL'N
Other Information: PARTS WASHER
Material Waste: Waste
Hazardous Categories 1: Not reported
Hazardous Categories 2: Not reported

Permit Number: 209517
Update Date: 11/02/2012
Case Number: Not reported
Name: WASTE 342 ORGANIC LIQUIDS W/METALS
Other Information: WASTE GREASE
Material Waste: Waste
Hazardous Categories 1: Not reported
Hazardous Categories 2: Not reported

CERS HAZ WASTE:

Name: MASTER AUTO REPAIR
Address: 2340 NEWTON AVE
City,State,Zip: SAN DIEGO, CA 92113
Site ID: 142214
CERS ID: 10385914
CERS Description: Hazardous Waste Generator

CERS:

Name: MASTER AUTO REPAIR
Address: 2340 NEWTON AVE
City,State,Zip: SAN DIEGO, CA 92113
Site ID: 142214
CERS ID: 10385914
CERS Description: Chemical Storage Facilities

Violations:

Site ID: 142214
Site Name: Master Auto Repair
Violation Date: 07-30-2013
Citation: 22 CCR 12 66262.34(d) - California Code of Regulations, Title 22, Chapter 12, Section(s) 66262.34(d)
Violation Description: Failure to dispose of hazardous waste within 180 days (or 270 if waste is transported over 200 miles) for the generator who generates less than 1000 kilogram per month, but more than 100 kilograms per month. Returned to compliance on 10/27/2015. Inspection Sequence ID:4486066
Violation Notes: San Diego County Department of Env Health
Violation Division:
Violation Program: HW
Violation Source: CERS
Site ID: 142214
Site Name: Master Auto Repair
Violation Date: 10-27-2015

Map ID
Direction
Distance
Elevation

MAP FINDINGS

Site

Database(s)

EDR ID Number
EPA ID Number

MASTER AUTO REPAIR (Continued)

S104747454

Citation: HSC 6.95 25508(d) - California Health and Safety Code, Chapter 6.95, Section(s) 25508(d)
Violation Description: Failure to complete and/or electronically submit a business plan when storing/handling a hazardous material at or above reportable quantities.
Violation Notes: Returned to compliance on 12/04/2019. Inspection Sequence ID:4918557
Violation Division: San Diego County Department of Env Health
Violation Program: HMRRP
Violation Source: CERS

Site ID: 142214
Site Name: Master Auto Repair
Violation Date: 10-27-2015
Citation: 22 CCR 12 66262.12 - California Code of Regulations, Title 22, Chapter 12, Section(s) 66262.12
Violation Description: Failure to obtain and/or maintain an Active EPA ID.
Violation Notes: Returned to compliance on 12/04/2019. Inspection Sequence ID:4918557
Violation Division: San Diego County Department of Env Health
Violation Program: HW
Violation Source: CERS

Site ID: 142214
Site Name: Master Auto Repair
Violation Date: 07-30-2013
Citation: 22 CCR 12 66262.34(f) - California Code of Regulations, Title 22, Chapter 12, Section(s) 66262.34(f)
Violation Description: Failure to properly label hazardous waste accumulation containers with the following requirements: "Hazardous Waste", name and address of the generator, physical and chemical characteristics of the Hazardous Waste, and starting accumulation date.
Violation Notes: Returned to compliance on 10/27/2015. Inspection Sequence ID:4486066
Violation Division: San Diego County Department of Env Health
Violation Program: HW
Violation Source: CERS

Site ID: 142214
Site Name: Master Auto Repair
Violation Date: 10-27-2015
Citation: HSC 6.95 25507 - California Health and Safety Code, Chapter 6.95, Section(s) 25507
Violation Description: Failure to adequately establish and implement a business plan when storing/handling a hazardous material at or above reportable quantities.
Violation Notes: Returned to compliance on 12/04/2019. Inspection Sequence ID:4918557
Violation Division: San Diego County Department of Env Health
Violation Program: HMRRP
Violation Source: CERS

Site ID: 142214
Site Name: Master Auto Repair
Violation Date: 10-27-2015
Citation: 19 CCR 6.95 25508(a)(1) - California Code of Regulations, Title 19, Chapter 6.95, Section(s) 25508(a)(1)
Violation Description: Failure to complete and electronically submit the Business Activities Page and/or Business Owner Operator Identification Page.
Violation Notes: Returned to compliance on 12/04/2019. Inspection Sequence ID:4918557
Violation Division: San Diego County Department of Env Health

Map ID
Direction
Distance
Elevation

MAP FINDINGS

Site

Database(s)

EDR ID Number
EPA ID Number

MASTER AUTO REPAIR (Continued)

S104747454

Violation Program: HMRRP
Violation Source: CERS

Site ID: 142214
Site Name: Master Auto Repair
Violation Date: 07-30-2013
Citation: HSC 6.67 Multiple - California Health and Safety Code, Chapter 6.67, Section(s) Multiple

Violation Description: Haz Waste Generator Program - Operations/Maintenance - General
Violation Notes: Returned to compliance on 10/27/2015. Inspection Sequence ID:4486066;Violation:HMD0223 Empty cont/liner mgmt Failed to properly empty container, or failed to manage non-empty container or inner liner removed from a container. 22CCR 66261.7(b), (d) &/or (r).

Violation Division: San Diego County Department of Env Health
Violation Program: HW
Violation Source: CERS

Evaluation:

Eval General Type: Compliance Evaluation Inspection
Eval Date: 02-19-2020
Violations Found: No
Eval Type: Routine done by local agency
Eval Notes: Inspector: Cervantes Diego Inspection ID:6437328
Eval Division: San Diego County Department of Env Health
Eval Program: HMRRP
Eval Source: CERS

Eval General Type: Compliance Evaluation Inspection
Eval Date: 02-19-2020
Violations Found: No
Eval Type: Routine done by local agency
Eval Notes: Inspector: Cervantes Diego Inspection ID:6437328
Eval Division: San Diego County Department of Env Health
Eval Program: HW
Eval Source: CERS

Eval General Type: Compliance Evaluation Inspection
Eval Date: 07-30-2013
Violations Found: No
Eval Type: Routine done by local agency
Eval Notes: Inspector: Joaquino Billie Marcos Inspection ID:4486066
Eval Division: San Diego County Department of Env Health
Eval Program: HMRRP
Eval Source: CERS

Eval General Type: Compliance Evaluation Inspection
Eval Date: 07-30-2013
Violations Found: Yes
Eval Type: Routine done by local agency
Eval Notes: Inspector: Joaquino Billie Marcos Inspection ID:4486066
Eval Division: San Diego County Department of Env Health
Eval Program: HW
Eval Source: CERS

Eval General Type: Compliance Evaluation Inspection
Eval Date: 10-27-2015
Violations Found: Yes

Map ID
Direction
Distance
Elevation

MAP FINDINGS

Site

Database(s)

EDR ID Number
EPA ID Number

MASTER AUTO REPAIR (Continued)

S104747454

Eval Type: Routine done by local agency
Eval Notes: Inspector: Thai Darren Inspection ID:4918557
Eval Division: San Diego County Department of Env Health
Eval Program: HMRRP
Eval Source: CERS

Eval General Type: Compliance Evaluation Inspection
Eval Date: 10-27-2015
Violations Found: Yes
Eval Type: Routine done by local agency
Eval Notes: Inspector: Thai Darren Inspection ID:4918557
Eval Division: San Diego County Department of Env Health
Eval Program: HW
Eval Source: CERS

Coordinates:
Site ID: 142214
Facility Name: Master Auto Repair
Env Int Type Code: HMBP
Program ID: 10385914
Coord Name: Not reported
Ref Point Type Desc: Center of a facility or station.
Latitude: 32.694950
Longitude: -117.138690

Affiliation:
Affiliation Type Desc: CUPA District
Entity Name: San Diego County Env Health
Entity Title: Not reported
Affiliation Address: PO Box 129261
Affiliation City: San Diego
Affiliation State: CA
Affiliation Country: Not reported
Affiliation Zip: 92112-9261
Affiliation Phone: (858) 505-6880

Affiliation Type Desc: Environmental Contact
Entity Name: ERNESTO SANDOVAL
Entity Title: Not reported
Affiliation Address: 2340 NEWTON AVE
Affiliation City: SAN DIEGO
Affiliation State: CA
Affiliation Country: Not reported
Affiliation Zip: 92113
Affiliation Phone: Not reported

Affiliation Type Desc: Legal Owner
Entity Name: ERNESTO SANDOVAL
Entity Title: Not reported
Affiliation Address: 2340 NEWTON AVE
Affiliation City: SAN DIEGO
Affiliation State: CA
Affiliation Country: United States
Affiliation Zip: 92113
Affiliation Phone: (619) 436-7748

Map ID
Direction
Distance
Elevation

MAP FINDINGS

Site

Database(s)

EDR ID Number
EPA ID Number

MASTER AUTO REPAIR (Continued)

S104747454

Affiliation Type Desc: Document Preparer
Entity Name: Nathan Cespedes
Entity Title: Not reported
Affiliation Address: Not reported
Affiliation City: Not reported
Affiliation State: Not reported
Affiliation Country: Not reported
Affiliation Zip: Not reported
Affiliation Phone: Not reported

Affiliation Type Desc: Facility Mailing Address
Entity Name: Mailing Address
Entity Title: Not reported
Affiliation Address: 2340 NEWTON AVE
Affiliation City: SAN DIEGO
Affiliation State: CA
Affiliation Country: Not reported
Affiliation Zip: 92113
Affiliation Phone: Not reported

Affiliation Type Desc: Operator
Entity Name: ERNESTO SANDOVAL
Entity Title: Not reported
Affiliation Address: Not reported
Affiliation City: Not reported
Affiliation State: Not reported
Affiliation Country: Not reported
Affiliation Zip: Not reported
Affiliation Phone: (619) 436-7748

Affiliation Type Desc: Parent Corporation
Entity Name: Master Auto Repair
Entity Title: Not reported
Affiliation Address: Not reported
Affiliation City: Not reported
Affiliation State: Not reported
Affiliation Country: Not reported
Affiliation Zip: Not reported
Affiliation Phone: Not reported

HWTS:

Name: MASTER AUTO REPAIR
Address: 2340 NEWTON AVE
Address 2: Not reported
City,State,Zip: SAN DIEGO, CA 92113
EPA ID: CAL000452522
Inactive Date: 06/30/2020
Create Date: 02/04/2020
Last Act Date: 01/04/2021
Mailing Name: Not reported
Mailing Address: 2340 NEWTON AVE
Mailing Address 2: Not reported
Mailing City,State,Zip: SAN DIEGO, CA 92113
Owner Name: ERNESTO SANDOVAL
Owner Address: 2340 NEWTON AVE
Owner Address 2: Not reported

Map ID
 Direction
 Distance
 Elevation

MAP FINDINGS

Site

Database(s)

EDR ID Number
 EPA ID Number

MASTER AUTO REPAIR (Continued)

S104747454

Owner City,State,Zip: SAN DIEGO, CA 92113
 Contact Name: ERNESTO SANDOVAL
 Contact Address: 2340 NEWTON AVE
 Contact Address 2: Not reported
 City,State,Zip: SAN DIEGO, CA 92113

NAICS:
 EPA ID: CAL000452522
 Create Date: 2020-02-04 14:46:05.173
 NAICS Code: 811111
 NAICS Description: General Automotive Repair
 Issued EPA ID Date: 2020-02-04 14:46:05.15700
 Inactive Date: 2020-06-30 00:00:00
 Facility Name: MASTER AUTO REPAIR
 Facility Address: 2340 NEWTON AVE
 Facility Address 2: Not reported
 Facility City: SAN DIEGO
 Facility County: Not reported
 Facility State: CA
 Facility Zip: 92113

C17
WSW
 < 1/8
 0.057 mi.
 299 ft.

MASTER AUTO REPAIR
2340 NEWTON AVE
SAN DIEGO, CA 92113

RCRA NonGen / NLR

1026056335
CAL000452522

Site 2 of 13 in cluster C

Relative:
Lower
Actual:
51 ft.

RCRA NonGen / NLR:
 Date Form Received by Agency: 2020-02-04 00:00:00.0
 Handler Name: MASTER AUTO REPAIR
 Handler Address: 2340 NEWTON AVE
 Handler City,State,Zip: SAN DIEGO, CA 92113
 EPA ID: CAL000452522
 Contact Name: ERNESTO SANDOVAL
 Contact Address: 2340 NEWTON AVE
 Contact City,State,Zip: SAN DIEGO, CA 92113
 Contact Telephone: 619-436-7748
 Contact Fax: Not reported
 Contact Email: MRAVA937@GMAIL.COM
 Contact Title: Not reported
 EPA Region: 09
 Land Type: Not reported
 Federal Waste Generator Description: Not a generator, verified
 Non-Notifier: Not reported
 Biennial Report Cycle: Not reported
 Accessibility: Not reported
 Active Site Indicator: Not reported
 State District Owner: Not reported
 State District: Not reported
 Mailing Address: 2340 NEWTON AVE
 Mailing City,State,Zip: SAN DIEGO, CA 92113
 Owner Name: ERNESTO SANDOVAL
 Owner Type: Other
 Operator Name: ERNESTO SANDOVAL
 Operator Type: Other
 Short-Term Generator Activity: No
 Importer Activity: No

Map ID
 Direction
 Distance
 Elevation

MAP FINDINGS

Site

Database(s)

EDR ID Number
 EPA ID Number

MASTER AUTO REPAIR (Continued)

1026056335

| | |
|--|-----------------------|
| Mixed Waste Generator: | No |
| Transporter Activity: | No |
| Transfer Facility Activity: | No |
| Recycler Activity with Storage: | No |
| Small Quantity On-Site Burner Exemption: | No |
| Smelting Melting and Refining Furnace Exemption: | No |
| Underground Injection Control: | No |
| Off-Site Waste Receipt: | No |
| Universal Waste Indicator: | No |
| Universal Waste Destination Facility: | No |
| Federal Universal Waste: | No |
| Active Site Fed-Reg Treatment Storage and Disposal Facility: | Not reported |
| Active Site Converter Treatment storage and Disposal Facility: | Not reported |
| Active Site State-Reg Treatment Storage and Disposal Facility: | Not reported |
| Active Site State-Reg Handler: | --- |
| Federal Facility Indicator: | Not reported |
| Hazardous Secondary Material Indicator: | N |
| Sub-Part K Indicator: | Not reported |
| Commercial TSD Indicator: | No |
| Treatment Storage and Disposal Type: | Not reported |
| 2018 GPRA Permit Baseline: | Not on the Baseline |
| 2018 GPRA Renewals Baseline: | Not on the Baseline |
| Permit Renewals Workload Universe: | Not reported |
| Permit Workload Universe: | Not reported |
| Permit Progress Universe: | Not reported |
| Post-Closure Workload Universe: | Not reported |
| Closure Workload Universe: | Not reported |
| 202 GPRA Corrective Action Baseline: | No |
| Corrective Action Workload Universe: | No |
| Subject to Corrective Action Universe: | No |
| Non-TSDFs Where RCRA CA has Been Imposed Universe: | No |
| TSDFs Potentially Subject to CA Under 3004 (u)/(v) Universe: | No |
| TSDFs Only Subject to CA under Discretionary Auth Universe: | No |
| Corrective Action Priority Ranking: | No NCAPS ranking |
| Environmental Control Indicator: | No |
| Institutional Control Indicator: | No |
| Human Exposure Controls Indicator: | N/A |
| Groundwater Controls Indicator: | N/A |
| Operating TSDF Universe: | Not reported |
| Full Enforcement Universe: | Not reported |
| Significant Non-Complier Universe: | No |
| Unaddressed Significant Non-Complier Universe: | No |
| Addressed Significant Non-Complier Universe: | No |
| Significant Non-Complier With a Compliance Schedule Universe: | No |
| Financial Assurance Required: | Not reported |
| Handler Date of Last Change: | 2020-02-10 17:54:23.0 |
| Recognized Trader-Importer: | No |
| Recognized Trader-Exporter: | No |
| Importer of Spent Lead Acid Batteries: | No |
| Exporter of Spent Lead Acid Batteries: | No |
| Recycler Activity Without Storage: | No |
| Manifest Broker: | No |
| Sub-Part P Indicator: | No |

Handler - Owner Operator:

Owner/Operator Indicator:

Operator

Map ID
Direction
Distance
Elevation

MAP FINDINGS

Site

Database(s)

EDR ID Number
EPA ID Number

MASTER AUTO REPAIR (Continued)

1026056335

Owner/Operator Name: ERNESTO SANDOVAL
Legal Status: Other
Date Became Current: Not reported
Date Ended Current: Not reported
Owner/Operator Address: 2340 NEWTON AVE
Owner/Operator City,State,Zip: SAN DIEGO, CA 92113
Owner/Operator Telephone: 619-436-7748
Owner/Operator Telephone Ext: Not reported
Owner/Operator Fax: Not reported
Owner/Operator Email: Not reported

Owner/Operator Indicator: Owner
Owner/Operator Name: ERNESTO SANDOVAL
Legal Status: Other
Date Became Current: Not reported
Date Ended Current: Not reported
Owner/Operator Address: 2340 NEWTON AVE
Owner/Operator City,State,Zip: SAN DIEGO, CA 92113
Owner/Operator Telephone: 619-436-7748
Owner/Operator Telephone Ext: Not reported
Owner/Operator Fax: Not reported
Owner/Operator Email: Not reported

Historic Generators:

Receive Date: 2020-02-04 00:00:00.0
Handler Name: MASTER AUTO REPAIR
Federal Waste Generator Description: Not a generator, verified
State District Owner: Not reported
Large Quantity Handler of Universal Waste: No
Recognized Trader Importer: No
Recognized Trader Exporter: No
Spent Lead Acid Battery Importer: No
Spent Lead Acid Battery Exporter: No
Current Record: Yes
Non Storage Recycler Activity: Not reported
Electronic Manifest Broker: Not reported

List of NAICS Codes and Descriptions:

NAICS Code: 811111
NAICS Description: GENERAL AUTOMOTIVE REPAIR

Facility Has Received Notices of Violations:

Violations: No Violations Found

Evaluation Action Summary:

Evaluations: No Evaluations Found

Map ID
Direction
Distance
Elevation

MAP FINDINGS

Site

Database(s)

EDR ID Number
EPA ID Number

C18
WSW
< 1/8
0.057 mi.
299 ft.

BOWMAN CHAS
2340 NEWTON AVE
SAN DIEGO, CA
Site 3 of 13 in cluster C

EDR Hist Auto 1008989466
N/A

Relative:
Lower

EDR Hist Auto

Actual:
51 ft.

| Year: | Name: | Type: |
|-------|-------------------------------|-----------------------------------|
| 1930 | TEXAS CO | GASOLINE AND OIL SERVICE STATIONS |
| 1943 | BOWMAN CHAS | GASOLINE AND OIL SERVICE STATIONS |
| 1948 | ROY & HOWARD SERVICE | AUTOMOBILE REPAIRING |
| 1952 | CONNELLY DOUGLAS SERVICE | GASOLINE STATIONS |
| 1961 | JOE S SERVICE | GASOLINE STATIONS |
| 1975 | HECTOR S GARAGE | AUTOMOBILE REPAIRING |
| 1980 | HECTOR S GARAGE | A T S AUTOMATIC |
| 1986 | GARCEASES GARAGE | General Automotive Repair Shops |
| 1987 | GARCEASES GARAGE | General Automotive Repair Shops |
| 1988 | GARCEASES GARAGE | General Automotive Repair Shops |
| 1989 | GARCEASES GARAGE | General Automotive Repair Shops |
| 1990 | GARCEASES GARAGE | General Automotive Repair Shops |
| 1991 | GARCEASES GARAGE | General Automotive Repair Shops |
| 1992 | GARCEASES GARAGE | General Automotive Repair Shops |
| 1993 | GARCEASES GARAGE | General Automotive Repair Shops |
| 1994 | GARCEASES GARAGE | General Automotive Repair Shops |
| 1995 | GARCEAS GARAGE | General Automotive Repair Shops |
| 1996 | GARCEAS GARAGE | General Automotive Repair Shops |
| 1997 | GARCEAS GARAGE | General Automotive Repair Shops |
| 1998 | GARCEAS GARAGE | General Automotive Repair Shops |
| 1999 | GARCEAS GARAGE | General Automotive Repair Shops |
| 2000 | GARCEAS GARAGE | General Automotive Repair Shops |
| 2001 | GARCEAS GARAGE | General Automotive Repair Shops |
| 2001 | GARCIA'S AUTO REPAIR | General Automotive Repair Shops |
| 2002 | GARCIA'S AUTO REPAIR | General Automotive Repair Shops |
| 2002 | GARCEAS GARAGE | General Automotive Repair Shops |
| 2003 | GARCIA'S AUTO REPAIR | General Automotive Repair Shops |
| 2003 | GARCEAS GARAGE | General Automotive Repair Shops |
| 2004 | GARCIA'S AUTO REPAIR | General Automotive Repair Shops |
| 2004 | GARCEAS GARAGE | General Automotive Repair Shops |
| 2005 | GARCIA'S AUTO REPAIR | General Automotive Repair Shops |
| 2005 | GARCEAS GARAGE | General Automotive Repair Shops |
| 2006 | GARCIA'S AUTO REPAIR | General Automotive Repair Shops |
| 2006 | GARCEAS GARAGE | General Automotive Repair Shops |
| 2007 | GARCIA'S AUTO REPAIR | General Automotive Repair Shops |
| 2007 | GARCEAS GARAGE | General Automotive Repair Shops |
| 2008 | GARCIA'S AUTO REPAIR | General Automotive Repair Shops |
| 2008 | GARCEAS GARAGE | General Automotive Repair Shops |
| 2009 | GARCIA'S AUTO REPAIR | General Automotive Repair Shops |
| 2010 | HERNANDEZ AUTO AXELS EXCHANGE | General Automotive Repair Shops |
| 2011 | HERNANDEZ AUTO AXELS EXCHANGE | General Automotive Repair Shops |
| 2012 | HERNANDEZ AUTO AXELS EXCHANGE | General Automotive Repair Shops |
| 2013 | HERNANDEZ AUTO AXELS EXCHANGE | General Automotive Repair Shops |
| 2014 | HERNANDEZ AUTO AXELS EXCHANGE | General Automotive Repair Shops |

MAP FINDINGS

| | | | |
|-----------|------|-------------|---------------|
| Map ID | | | EDR ID Number |
| Direction | | | EPA ID Number |
| Distance | | | |
| Elevation | Site | Database(s) | |

| | | | |
|---|--|-------------------------|--------------------------|
| 19 NE < 1/8 0.062 mi. 326 ft. | TAYLOR S CLEANERS 2692 NATIONAL AVE SAN DIEGO, CA | EDR Hist Cleaner | 1009128146 N/A |
|---|--|-------------------------|--------------------------|

| | | | |
|------------------|------------------|-------------------------|-------------------------------------|
| Relative: | EDR Hist Cleaner | | |
| Lower | | | |
| Actual: | Year: 1948 | Name: TAYLOR S CLEANERS | Type: CLOTHES PRESSERS AND CLEANERS |
| 46 ft. | | | |

| | | | |
|---|--|-------------------------|--------------------------|
| A20 NNW < 1/8 0.062 mi. 330 ft. | TAYLOR S CLEANERS 2616 NATIONAL AVE SAN DIEGO, CA | EDR Hist Cleaner | 1009129192 N/A |
|---|--|-------------------------|--------------------------|

| | | | |
|------------------|------------------|-------------------------|--------------------------|
| Relative: | EDR Hist Cleaner | | |
| Higher | | | |
| Actual: | Year: 1980 | Name: TAYLOR S CLEANERS | Type: CLEANERS AND DYERS |
| 61 ft. | | | |

| | | | |
|---|--|----------------------|--------------------------|
| D21 SSW < 1/8 0.066 mi. 346 ft. | ANDY S AUTO PARTS & REPAIR 1177 S 26TH ST SAN DIEGO, CA | EDR Hist Auto | 1008997222 N/A |
|---|--|----------------------|--------------------------|

| | | | |
|------------------|---------------|----------------------------------|-----------------------|
| Relative: | EDR Hist Auto | | |
| Lower | | | |
| Actual: | Year: 1980 | Name: ANDY S AUTO PARTS & REPAIR | Type: A T S AUTOMATIC |
| 46 ft. | | | |

| | | | |
|---|--|---|--------------------------|
| D22 South < 1/8 0.066 mi. 349 ft. | SAN DIEGO HOUSING COMMISSION 2650 BOSTON AV SAN DIEGO, CA 92113 | CA SAN DIEGO CO. SAM CA San Diego Co. HMMD | S106063110 N/A |
|---|--|---|--------------------------|

| | | | |
|------------------|--------------------|----------------------------------|--|
| Relative: | SAN DIEGO CO. SAM: | | |
| Lower | Name: | SAN DIEGO HOUSING COMMISSION | |
| Actual: | Address: | 2650 BOSTON AV | |
| 45 ft. | City,State,Zip: | SAN DIEGO, CA 92113 | |
| | Case Number: | H29927-002 | |
| | Agency: | DEH Site Assessment & Mitigation | |
| | Funding: | Private - VAP | |
| | Facility Type: | Soils Only | |
| | Facility Status: | Remedial Investigation | |
| | Date: | 7/10/2009 | |
| | Date Began: | Not reported | |

| | | | |
|-----------------|-----------------|------------------------------|--|
| HMMD SAN DIEGO: | | | |
| | Name: | SAN DIEGO HOUSING COMMISSION | |
| | Address: | 2650 BOSTON AV | |
| | City,State,Zip: | SAN DIEGO, CA 92113 | |
| | Permit Number: | 129927 | |

Map ID
 Direction
 Distance
 Elevation

MAP FINDINGS

Site

Database(s)

EDR ID Number
 EPA ID Number

SAN DIEGO HOUSING COMMISSION (Continued)

S106063110

Business Type: Not reported
 EPA Id Number: Not reported
 APN: 538-752-21-00
 Last HMMD Inspection: Not reported
 Facility Telephone: Not reported
 Permit Status: INAC
 Permit Expiration: Not reported
 Date Last Updated: 11/02/2012
 Facility Owner: SAN DIEGO HOUSING COMMISSION
 Facility Mailing Address: 1625 NEWTON AV
 Facility Mailing City: SAN DIEGO
 Facility Mailing State: CA
 Facility Mailing Zip: 92113-1012
 UST Owner: Not reported
 Handle Regulated Hazmat: Not reported
 Own Or Operate UST: Not reported
 Subject To APSA: Not reported
 Generate Haz Waste: Not reported
 Treat Haz Waste: Not reported
 Generate Medical Waste: Not reported

D23
South
< 1/8
0.066 mi.
349 ft.

SAN DIEGO HOUSING COMMISSION
2650-52 BOSTON AV
SAN DIEGO, CA 92113
Site 3 of 5 in cluster D

CA CPS-SLIC **S110041759**
CA CERS **N/A**

Relative:
Lower
Actual:
45 ft.

CPS-SLIC:
 Name: SAN DIEGO HOUSING COMMISSION
 Address: 2650-52 BOSTON AV
 City,State,Zip: SAN DIEGO, CA 92113
 Region: STATE
Facility Status: Completed - Case Closed
 Status Date: 12/07/2010
 Global Id: T10000001536
 Lead Agency: SAN DIEGO COUNTY LOP
 Lead Agency Case Number: H29927-002
 Latitude: 32.6941881675206
 Longitude: -117.136921837385
 Case Type: Cleanup Program Site
 Case Worker: TS
 Local Agency: SAN DIEGO COUNTY LOP
 RB Case Number: Not reported
 File Location: Not reported
 Potential Media Affected: Not reported
 Potential Contaminants of Concern: Not reported
 Site History: Please see Site Documents.

Click here to access the California GeoTracker records for this facility:

Name: SAN DIEGO HOUSING COMMISSION
 Address: 2650-52 BOSTON AV
 City,State,Zip: SAN DIEGO, CA 92113
 Region: STATE
Facility Status: Completed - Case Closed
 Status Date: 07/16/1998
 Global Id: T0608113643
 Lead Agency: SAN DIEGO COUNTY LOP

Map ID
Direction
Distance
Elevation

MAP FINDINGS

Site

Database(s)

EDR ID Number
EPA ID Number

SAN DIEGO HOUSING COMMISSION (Continued)

S110041759

Lead Agency Case Number: H29927-001
Latitude: 32.6940788345302
Longitude: -117.136915499337
Case Type: Cleanup Program Site
Case Worker: Not reported
Local Agency: Not reported
RB Case Number: Not reported
File Location: Local Agency
Potential Media Affected: Soil
Potential Contaminants of Concern: Waste Oil / Motor / Hydraulic / Lubricating
Site History: Not reported

[Click here to access the California GeoTracker records for this facility:](#)

Name: SAN DIEGO HOUSING COMMISSION
Address: 2650-52 BOSTON AV
City,State,Zip: SAN DIEGO, CA 92113
Region: STATE
Facility Status: Completed - Case Closed
Status Date: 03/19/1998
Global Id: T0608114591
Lead Agency: SAN DIEGO COUNTY LOP
Lead Agency Case Number: H29926-001
Latitude: 32.6940571646347
Longitude: -117.136810355565
Case Type: Cleanup Program Site
Case Worker: Not reported
Local Agency: Not reported
RB Case Number: Not reported
File Location: Local Agency
Potential Media Affected: Soil
Potential Contaminants of Concern: Waste Oil / Motor / Hydraulic / Lubricating
Site History: Not reported

[Click here to access the California GeoTracker records for this facility:](#)

CERS:
Name: SAN DIEGO HOUSING COMMISSION
Address: 2650-52 BOSTON AV
City,State,Zip: SAN DIEGO, CA 92113
Site ID: 198237
CERS ID: T0608113643
CERS Description: Cleanup Program Site

Coordinates:
Site ID: 198237
Facility Name: SAN DIEGO HOUSING COMMISSION
Env Int Type Code: CPS
Program ID: T0608113643
Coord Name: Not reported
Ref Point Type Desc: Unknown
Latitude: 32.694079
Longitude: -117.136915

Affiliation:
Affiliation Type Desc: Local Agency Caseworker
Entity Name: TERESA SHERMAN - SAN DIEGO COUNTY LOP

Map ID
Direction
Distance
Elevation

MAP FINDINGS

Site

Database(s)

EDR ID Number
EPA ID Number

SAN DIEGO HOUSING COMMISSION (Continued)

S110041759

Entity Title: Not reported
Affiliation Address: P.O. Box 129261
Affiliation City: San Diego
Affiliation State: CA
Affiliation Country: Not reported
Affiliation Zip: Not reported
Affiliation Phone: Not reported

Name: SAN DIEGO HOUSING COMMISSION
Address: 2650-52 BOSTON AV
City,State,Zip: SAN DIEGO, CA 92113
Site ID: 198237
CERS ID: T0608114591
CERS Description: Cleanup Program Site

Coordinates:
Site ID: 198237
Facility Name: SAN DIEGO HOUSING COMMISSION
Env Int Type Code: CPS
Program ID: T0608113643
Coord Name: Not reported
Ref Point Type Desc: Unknown
Latitude: 32.694079
Longitude: -117.136915

Affiliation:
Affiliation Type Desc: Local Agency Caseworker
Entity Name: TERESA SHERMAN - SAN DIEGO COUNTY LOP
Entity Title: Not reported
Affiliation Address: P.O. Box 129261
Affiliation City: San Diego
Affiliation State: CA
Affiliation Country: Not reported
Affiliation Zip: Not reported
Affiliation Phone: Not reported

Name: SAN DIEGO HOUSING COMMISSION
Address: 2650-52 BOSTON AV
City,State,Zip: SAN DIEGO, CA 92113
Site ID: 198237
CERS ID: T10000001536
CERS Description: Cleanup Program Site

Coordinates:
Site ID: 198237
Facility Name: SAN DIEGO HOUSING COMMISSION
Env Int Type Code: CPS
Program ID: T0608113643
Coord Name: Not reported
Ref Point Type Desc: Unknown
Latitude: 32.694079
Longitude: -117.136915

Affiliation:
Affiliation Type Desc: Local Agency Caseworker

Map ID
Direction
Distance
Elevation

MAP FINDINGS

Site

Database(s)

EDR ID Number
EPA ID Number

SAN DIEGO HOUSING COMMISSION (Continued)

S110041759

Entity Name: TERESA SHERMAN - SAN DIEGO COUNTY LOP
Entity Title: Not reported
Affiliation Address: P.O. Box 129261
Affiliation City: San Diego
Affiliation State: CA
Affiliation Country: Not reported
Affiliation Zip: Not reported
Affiliation Phone: Not reported

E24 **KIME S STEVE CHEVRON STATION** **EDR Hist Auto** **1008989821**
NW **2340 NATIONAL AVE** **N/A**
< 1/8 **SAN DIEGO, CA**
0.070 mi. **Site 1 of 9 in cluster E**
372 ft.
Relative: EDR Hist Auto
Higher
Actual: Year: Name: Type:
61 ft. 1971 KIME S STEVE CHEVRON STATION GASOLINE STATIONS

C25 **BUSS R T** **EDR Hist Auto** **1008995471**
West **2328 NEWTON AVE** **N/A**
< 1/8 **SAN DIEGO, CA**
0.071 mi. **Site 4 of 13 in cluster C**
376 ft.
Relative: EDR Hist Auto
Lower
Actual: Year: Name: Type:
51 ft. 1933 BUSS R T GASOLINE AND OIL SERVICE STATIONS
2001 RIOS GARAGE General Automotive Repair Shops
2002 RIOS GARAGE General Automotive Repair Shops
2003 RIOS GARAGE General Automotive Repair Shops
2004 RIOS GARAGE General Automotive Repair Shops
2005 RIOS GARAGE General Automotive Repair Shops
2006 RIOS GARAGE General Automotive Repair Shops
2007 RIOS GARAGE General Automotive Repair Shops

C26 **PPG ARCHITECTURAL FINISHES, INC. - PPG PAINTS STOR** **RCRA-SQG** **1024877319**
WSW **2393 NEWTON AVE STE A** **CAR000289231**
< 1/8 **SAN DIEGO, CA 92113**
0.073 mi. **Site 5 of 13 in cluster C**
384 ft.
Relative: RCRA-SQG:
Lower Date Form Received by Agency: 2018-10-18 00:00:00.0
Actual: Handler Name: PPG ARCHITECTURAL FINISHES, INC. - PPG PAINTS STORE #8375
48 ft. Handler Address: 2393 NEWTON AVE STE A
Handler City,State,Zip: SAN DIEGO, CA 92113
EPA ID: CAR000289231
Contact Name: BOB BAFT
Contact Address: BERTHA LAMME DRIVE
Contact City,State,Zip: CRANBERRY TWP, PA 16066
Contact Telephone: 724-742-5671

Map ID
 Direction
 Distance
 Elevation

MAP FINDINGS

Site

Database(s)

EDR ID Number
 EPA ID Number

PPG ARCHITECTURAL FINISHES, INC. - PPG PAINTS STORE #8375 (Continued)

1024877319

| | |
|--|----------------------------------|
| Contact Fax: | Not reported |
| Contact Email: | BAFT@PPG.COM |
| Contact Title: | EHS MANAGER |
| EPA Region: | 09 |
| Land Type: | Private |
| Federal Waste Generator Description: | Small Quantity Generator |
| Non-Notifier: | Not reported |
| Biennial Report Cycle: | Not reported |
| Accessibility: | Not reported |
| Active Site Indicator: | Handler Activities |
| State District Owner: | Not reported |
| State District: | Not reported |
| Mailing Address: | BERTHA LAMME DRIVE |
| Mailing City,State,Zip: | CRANBERRY TOWNSHIP, PA 16066 |
| Owner Name: | HARBOR BUSINESS CENTER LLC |
| Owner Type: | Private |
| Operator Name: | PPG ARCHITECTURAL FINISHES, INC. |
| Operator Type: | Private |
| Short-Term Generator Activity: | No |
| Importer Activity: | No |
| Mixed Waste Generator: | No |
| Transporter Activity: | No |
| Transfer Facility Activity: | No |
| Recycler Activity with Storage: | No |
| Small Quantity On-Site Burner Exemption: | No |
| Smelting Melting and Refining Furnace Exemption: | No |
| Underground Injection Control: | No |
| Off-Site Waste Receipt: | No |
| Universal Waste Indicator: | No |
| Universal Waste Destination Facility: | No |
| Federal Universal Waste: | No |
| Active Site Fed-Reg Treatment Storage and Disposal Facility: | Not reported |
| Active Site Converter Treatment storage and Disposal Facility: | Not reported |
| Active Site State-Reg Treatment Storage and Disposal Facility: | Not reported |
| Active Site State-Reg Handler: | --- |
| Federal Facility Indicator: | Not reported |
| Hazardous Secondary Material Indicator: | NN |
| Sub-Part K Indicator: | Not reported |
| Commercial TSD Indicator: | No |
| Treatment Storage and Disposal Type: | Not reported |
| 2018 GPRA Permit Baseline: | Not on the Baseline |
| 2018 GPRA Renewals Baseline: | Not on the Baseline |
| Permit Renewals Workload Universe: | Not reported |
| Permit Workload Universe: | Not reported |
| Permit Progress Universe: | Not reported |
| Post-Closure Workload Universe: | Not reported |
| Closure Workload Universe: | Not reported |
| 202 GPRA Corrective Action Baseline: | No |
| Corrective Action Workload Universe: | No |
| Subject to Corrective Action Universe: | No |
| Non-TSDFs Where RCRA CA has Been Imposed Universe: | No |
| TSDFs Potentially Subject to CA Under 3004 (u)/(v) Universe: | No |
| TSDFs Only Subject to CA under Discretionary Auth Universe: | No |
| Corrective Action Priority Ranking: | No NCAPS ranking |
| Environmental Control Indicator: | No |
| Institutional Control Indicator: | No |
| Human Exposure Controls Indicator: | N/A |

Map ID
Direction
Distance
Elevation

MAP FINDINGS

Site

Database(s)

EDR ID Number
EPA ID Number

PPG ARCHITECTURAL FINISHES, INC. - PPG PAINTS STORE #8375 (Continued)

1024877319

| | |
|---|-----------------------|
| Groundwater Controls Indicator: | N/A |
| Operating TSD Universe: | Not reported |
| Full Enforcement Universe: | Not reported |
| Significant Non-Complier Universe: | No |
| Unaddressed Significant Non-Complier Universe: | No |
| Addressed Significant Non-Complier Universe: | No |
| Significant Non-Complier With a Compliance Schedule Universe: | No |
| Financial Assurance Required: | Not reported |
| Handler Date of Last Change: | 2018-10-29 13:16:36.0 |
| Recognized Trader-Importer: | No |
| Recognized Trader-Exporter: | No |
| Importer of Spent Lead Acid Batteries: | No |
| Exporter of Spent Lead Acid Batteries: | No |
| Recycler Activity Without Storage: | No |
| Manifest Broker: | No |
| Sub-Part P Indicator: | No |

Hazardous Waste Summary:

| | |
|--------------------|-----------------|
| Waste Code: | D001 |
| Waste Description: | IGNITABLE WASTE |

| | |
|--------------------|--------|
| Waste Code: | D005 |
| Waste Description: | BARIUM |

Handler - Owner Operator:

| | |
|--------------------------------|----------------------------------|
| Owner/Operator Indicator: | Operator |
| Owner/Operator Name: | PPG ARCHITECTURAL FINISHES, INC. |
| Legal Status: | Private |
| Date Became Current: | 2016-01-25 00:00:00. |
| Date Ended Current: | Not reported |
| Owner/Operator Address: | 400 BERTHA LAMME DRIVE |
| Owner/Operator City,State,Zip: | CRANBERRY TWP, PA 16066 |
| Owner/Operator Telephone: | Not reported |
| Owner/Operator Telephone Ext: | Not reported |
| Owner/Operator Fax: | Not reported |
| Owner/Operator Email: | Not reported |

| | |
|--------------------------------|--------------------------------|
| Owner/Operator Indicator: | Owner |
| Owner/Operator Name: | HARBOR BUSINESS CENTER LLC |
| Legal Status: | Private |
| Date Became Current: | 2017-01-20 00:00:00. |
| Date Ended Current: | Not reported |
| Owner/Operator Address: | 2932 WILSHIRE BVLD., SUITE 205 |
| Owner/Operator City,State,Zip: | SANTA MONICA, CA 90403 |
| Owner/Operator Telephone: | Not reported |
| Owner/Operator Telephone Ext: | Not reported |
| Owner/Operator Fax: | Not reported |
| Owner/Operator Email: | Not reported |

Historic Generators:

| | |
|--|---|
| Receive Date: | 2018-10-18 00:00:00.0 |
| Handler Name: | PPG ARCHITECTURAL FINISHES, INC. - PPG PAINTS STORE #8375 |
| Federal Waste Generator Description: | Small Quantity Generator |
| State District Owner: | Not reported |
| Large Quantity Handler of Universal Waste: | No |

Map ID
 Direction
 Distance
 Elevation

MAP FINDINGS

Site

Database(s)

EDR ID Number
 EPA ID Number

PPG ARCHITECTURAL FINISHES, INC. - PPG PAINTS STORE #8375 (Continued)

1024877319

| | |
|-----------------------------------|-----|
| Recognized Trader Importer: | No |
| Recognized Trader Exporter: | No |
| Spent Lead Acid Battery Importer: | No |
| Spent Lead Acid Battery Exporter: | No |
| Current Record: | Yes |
| Non Storage Recycler Activity: | No |
| Electronic Manifest Broker: | No |

List of NAICS Codes and Descriptions:

| | |
|--------------------|----------------------------|
| NAICS Code: | 444120 |
| NAICS Description: | PAINT AND WALLPAPER STORES |

Facility Has Received Notices of Violations:

| | |
|-------------|---------------------|
| Violations: | No Violations Found |
|-------------|---------------------|

Evaluation Action Summary:

| | |
|--------------|----------------------|
| Evaluations: | No Evaluations Found |
|--------------|----------------------|

C27
WSW
 < 1/8
 0.073 mi.
 384 ft.

FMC CORP
2393 NEWTON AVE
SAN DIEGO, CA 92113
Site 6 of 13 in cluster C

RCRA-SQG 1000857078
FINDS CA0000036475
ECHO

Relative:
Lower
Actual:
48 ft.

| | | |
|--------------------------------------|----------|--------------------------|
| RCRA-SQG: | | |
| Date Form Received by Agency: | | 1993-10-26 00:00:00.0 |
| Handler Name: | FMC CORP | |
| Handler Address: | | 2393 NEWTON AVE |
| Handler City,State,Zip: | | SAN DIEGO, CA 92113 |
| EPA ID: | | CA0000036475 |
| Contact Name: | | TERRY HAMILTON |
| Contact Address: | | 155 W 35TH STE E |
| Contact City,State,Zip: | | NATIONAL CITY, CA 91950 |
| Contact Telephone: | | 619-427-9300 |
| Contact Fax: | | Not reported |
| Contact Email: | | Not reported |
| Contact Title: | | Not reported |
| EPA Region: | | 09 |
| Land Type: | | Private |
| Federal Waste Generator Description: | | Small Quantity Generator |
| Non-Notifier: | | Not reported |
| Biennial Report Cycle: | | Not reported |
| Accessibility: | | Not reported |
| Active Site Indicator: | | Handler Activities |
| State District Owner: | | Not reported |
| State District: | | Not reported |
| Mailing Address: | | W 35TH STE E |
| Mailing City,State,Zip: | | NATIONAL CITY, CA 91950 |
| Owner Name: | | FMC CORP |
| Owner Type: | | Private |
| Operator Name: | | Not reported |
| Operator Type: | | Not reported |
| Short-Term Generator Activity: | | No |
| Importer Activity: | | No |
| Mixed Waste Generator: | | No |

Map ID
 Direction
 Distance
 Elevation

MAP FINDINGS

Site

Database(s)

EDR ID Number
 EPA ID Number

FMC CORP (Continued)

1000857078

| | |
|--|-----------------------|
| Transporter Activity: | No |
| Transfer Facility Activity: | No |
| Recycler Activity with Storage: | No |
| Small Quantity On-Site Burner Exemption: | No |
| Smelting Melting and Refining Furnace Exemption: | No |
| Underground Injection Control: | No |
| Off-Site Waste Receipt: | No |
| Universal Waste Indicator: | No |
| Universal Waste Destination Facility: | No |
| Federal Universal Waste: | No |
| Active Site Fed-Reg Treatment Storage and Disposal Facility: | Not reported |
| Active Site Converter Treatment storage and Disposal Facility: | Not reported |
| Active Site State-Reg Treatment Storage and Disposal Facility: | Not reported |
| Active Site State-Reg Handler: | --- |
| Federal Facility Indicator: | Not reported |
| Hazardous Secondary Material Indicator: | NN |
| Sub-Part K Indicator: | Not reported |
| Commercial TSD Indicator: | No |
| Treatment Storage and Disposal Type: | Not reported |
| 2018 GPRA Permit Baseline: | Not on the Baseline |
| 2018 GPRA Renewals Baseline: | Not on the Baseline |
| Permit Renewals Workload Universe: | Not reported |
| Permit Workload Universe: | Not reported |
| Permit Progress Universe: | Not reported |
| Post-Closure Workload Universe: | Not reported |
| Closure Workload Universe: | Not reported |
| 202 GPRA Corrective Action Baseline: | No |
| Corrective Action Workload Universe: | No |
| Subject to Corrective Action Universe: | No |
| Non-TSDFs Where RCRA CA has Been Imposed Universe: | No |
| TSDFs Potentially Subject to CA Under 3004 (u)/(v) Universe: | No |
| TSDFs Only Subject to CA under Discretionary Auth Universe: | No |
| Corrective Action Priority Ranking: | No NCAPS ranking |
| Environmental Control Indicator: | No |
| Institutional Control Indicator: | No |
| Human Exposure Controls Indicator: | N/A |
| Groundwater Controls Indicator: | N/A |
| Operating TSDF Universe: | Not reported |
| Full Enforcement Universe: | Not reported |
| Significant Non-Complier Universe: | No |
| Unaddressed Significant Non-Complier Universe: | No |
| Addressed Significant Non-Complier Universe: | No |
| Significant Non-Complier With a Compliance Schedule Universe: | No |
| Financial Assurance Required: | Not reported |
| Handler Date of Last Change: | 2000-09-15 17:31:30.0 |
| Recognized Trader-Importer: | No |
| Recognized Trader-Exporter: | No |
| Importer of Spent Lead Acid Batteries: | No |
| Exporter of Spent Lead Acid Batteries: | No |
| Recycler Activity Without Storage: | Not reported |
| Manifest Broker: | Not reported |
| Sub-Part P Indicator: | No |

Handler - Owner Operator:

Owner/Operator Indicator:

Owner/Operator Name:

Owner

FMC CORP

Map ID
Direction
Distance
Elevation

MAP FINDINGS

Site

Database(s)

EDR ID Number
EPA ID Number

FMC CORP (Continued)

1000857078

| | |
|--------------------------------|------------------------------|
| Legal Status: | Private |
| Date Became Current: | Not reported |
| Date Ended Current: | Not reported |
| Owner/Operator Address: | 4800 E RIVER RD PO BOX 59043 |
| Owner/Operator City,State,Zip: | MINNEAPOLIS, MN 55459-0043 |
| Owner/Operator Telephone: | 612-571-9201 |
| Owner/Operator Telephone Ext: | Not reported |
| Owner/Operator Fax: | Not reported |
| Owner/Operator Email: | Not reported |

Historic Generators:

| | |
|--|--------------------------|
| Receive Date: | 1993-10-26 00:00:00.0 |
| Handler Name: | FMC CORP |
| Federal Waste Generator Description: | Small Quantity Generator |
| State District Owner: | Not reported |
| Large Quantity Handler of Universal Waste: | No |
| Recognized Trader Importer: | No |
| Recognized Trader Exporter: | No |
| Spent Lead Acid Battery Importer: | No |
| Spent Lead Acid Battery Exporter: | No |
| Current Record: | Yes |
| Non Storage Recycler Activity: | Not reported |
| Electronic Manifest Broker: | Not reported |

List of NAICS Codes and Descriptions:

| | |
|--------------|----------------------|
| NAICS Codes: | No NAICS Codes Found |
|--------------|----------------------|

Facility Has Received Notices of Violations:

| | |
|-------------|---------------------|
| Violations: | No Violations Found |
|-------------|---------------------|

Evaluation Action Summary:

| | |
|--------------|----------------------|
| Evaluations: | No Evaluations Found |
|--------------|----------------------|

FINDS:

| | |
|--------------|--------------|
| Registry ID: | 110002611460 |
|--------------|--------------|

Click Here:

Environmental Interest/Information System:

RCRAInfo is a national information system that supports the Resource Conservation and Recovery Act (RCRA) program through the tracking of events and activities related to facilities that generate, transport, and treat, store, or dispose of hazardous waste. RCRAInfo allows RCRA program staff to track the notification, permit, compliance, and corrective action activities required under RCRA.

[Click this hyperlink](#) while viewing on your computer to access additional FINDS: detail in the EDR Site Report.

ECHO:

| | |
|--------------|---|
| Envid: | 1000857078 |
| Registry ID: | 110002611460 |
| DFR URL: | http://echo.epa.gov/detailed-facility-report?fid=110002611460 |
| Name: | FMC CORP |
| Address: | 2393 NEWTON AVE |

Map ID
Direction
Distance
Elevation

MAP FINDINGS

Site

Database(s)

EDR ID Number
EPA ID Number

FMC CORP (Continued)

1000857078

City,State,Zip: SAN DIEGO, CA 92113

C28
WSW
< 1/8
0.073 mi.
384 ft.

MEDLAND CONTROLS INC
2393 NEWTON AV
SAN DIEGO, CA 92113

CA SAN DIEGO CO. SAM
CA CPS-SLIC
CA San Diego Co. HMMD
CA CERS

S106064557
N/A

Site 7 of 13 in cluster C

Relative:
Lower
Actual:
48 ft.

SAN DIEGO CO. SAM:
Name: MEDLAND CONTROLS INC
Address: 2393 NEWTON AV
City,State,Zip: SAN DIEGO, CA 92113
Case Number: H35400-001
Agency: DEH Site Assessment & Mitigation
Funding: Private - VAP
Facility Type: Soils Only
Facility Status: Closed Case
Date: 1/6/1997
Date Began: Not reported

CPS-SLIC:
Name: MEDLAND CONTROLS INC
Address: 2393 NEWTON AV
City,State,Zip: SAN DIEGO, CA 92113
Region: STATE
Facility Status: Completed - Case Closed
Status Date: 01/06/1997
Global Id: T0608131964
Lead Agency: SAN DIEGO COUNTY LOP
Lead Agency Case Number: H35400-001
Latitude: 32.694467
Longitude: -117.138651
Case Type: Cleanup Program Site
Case Worker: Not reported
Local Agency: Not reported
RB Case Number: Not reported
File Location: Local Agency
Potential Media Affected: Soil
Potential Contaminants of Concern: Gasoline
Site History: Not reported

[Click here to access the California GeoTracker records for this facility:](#)

HMMD SAN DIEGO:

Name: PPG ARCHITECTURAL FINISHES INC. DBA PPG PAINTS
Address: 2393 NEWTON AVE A
City,State,Zip: SAN DIEGO, CA 92113
Permit Number: Not reported
Business Type: Not reported
EPA Id Number: Not reported
APN: Not reported
Last HMMD Inspection: Not reported
Facility Telephone: 619-239-1350
Permit Status: Permit Renewed
Permit Expiration: Not reported
Date Last Updated: 09/30/2020
Facility Owner: Not reported

Map ID
Direction
Distance
Elevation

MAP FINDINGS

Site

Database(s)

EDR ID Number
EPA ID Number

MEDLAND CONTROLS INC (Continued)

S106064557

Facility Mailing Address: 400 Bertha Lamme Drive, Cranberry, PA 16066
Facility Mailing City: Not reported
Facility Mailing State: Not reported
Facility Mailing Zip: Not reported
UST Owner: N
Handle Regulated Hazmat: Not reported
Own Or Operate UST: Not reported
Subject To APSA: Not reported
Generate Haz Waste: N
Treat Haz Waste: N
Generate Medical Waste: Not reported

Waste and Materials:

Record ID: DEH2015-HUPFP-001978
Permit Status: Permit Renewed
Active Permit: Y
Child Record Id: DEH2020-HCHEM-0275542
Trade Secret: N
Hazardous Material Type: Mixture
Last Updated: 2020-09-30T01:12:56.000
Chemical Name: Latex Paint
Common Name: Latex Paint
Case Number: Not reported

Record ID: DEH2015-HUPFP-001978
Permit Status: Permit Renewed
Active Permit: Y
Child Record Id: DEH2020-HCHEM-0275543
Trade Secret: N
Hazardous Material Type: Mixture
Last Updated: 2020-09-30T01:12:56.000
Chemical Name: Oil Based Paint
Common Name: Oil Based Paint
Case Number: Not reported

Record ID: DEH2015-HUPFP-001978
Permit Status: Permit Renewed
Active Permit: Y
Child Record Id: DEH2020-HCHEM-0275544
Trade Secret: N
Hazardous Material Type: Mixture
Last Updated: 2020-09-30T01:12:56.000
Chemical Name: Aerosols - Paint Cans
Common Name: Aerosol Paint Cans
Case Number: Not reported

Record ID: DEH2015-HUPFP-001978
Permit Status: Permit Renewed
Active Permit: Y
Child Record Id: DEH2018-HCHEM-0170188
Trade Secret: N
Hazardous Material Type: Mixture
Last Updated: 2020-03-18T02:32:15.000
Chemical Name: Latex Paint
Common Name: Latex Paint
Case Number: Not reported

Record ID: DEH2015-HUPFP-001978

Map ID
Direction
Distance
Elevation

MAP FINDINGS

Site

Database(s)

EDR ID Number
EPA ID Number

MEDLAND CONTROLS INC (Continued)

S106064557

Permit Status: Permit Renewed
Active Permit: Y
Child Record Id: DEH2018-HCHEM-0170189
Trade Secret: N
Hazardous Material Type: Mixture
Last Updated: 2020-03-18T02:32:15.000
Chemical Name: Oil Based Paint
Common Name: Oil Based Paint
Case Number: Not reported

Record ID: DEH2015-HUPFP-001978
Permit Status: Permit Renewed
Active Permit: Y
Child Record Id: DEH2018-HCHEM-0170190
Trade Secret: N
Hazardous Material Type: Mixture
Last Updated: 2020-03-18T02:32:15.000
Chemical Name: Aerosols - Paint Cans
Common Name: Aerosol Paint Cans
Case Number: Not reported

Name: MEDLAND CONTROLS INC
Address: 2393 NEWTON AV
City,State,Zip: SAN DIEGO, CA 92113
Permit Number: 135400
Business Type: 6HK70
EPA Id Number: CAL000163147
APN: 538-741-07-00
Last HMMD Inspection: 03/20/2002
Facility Telephone: 235-4440
Permit Status: INAC
Permit Expiration: 10/31/2002
Date Last Updated: 11/02/2012
Facility Owner: MEDLAND CONTROLS INC.
Facility Mailing Address: 2393 NEWTON AV #B
Facility Mailing City: SAN DIEGO
Facility Mailing State: CA
Facility Mailing Zip: 92113-
UST Owner: Not reported
Handle Regulated Hazmat: Y
Own Or Operate UST: Not reported
Subject To APSA: Not reported
Generate Haz Waste: Y
Treat Haz Waste: Not reported
Generate Medical Waste: Not reported

CERS:

Name: MEDLAND CONTROLS INC
Address: 2393 NEWTON AV
City,State,Zip: SAN DIEGO, CA 92113
Site ID: 233819
CERS ID: T0608131964
CERS Description: Cleanup Program Site

MAP FINDINGS

Map ID
Direction
Distance
Elevation

Site

Database(s)

EDR ID Number
EPA ID Number

C29
WSW
< 1/8
0.073 mi.
384 ft.

PYR
2393 NEWTON AVE STE B
SAN DIEGO, CA 92113

Site 8 of 13 in cluster C

CA San Diego Co. HMMD
CA CERS HAZ WASTE
CA CERS
CA HWTS

S106064422
N/A

Relative:
Lower

Actual:
48 ft.

HMMD SAN DIEGO:
Name: ALLIED REFRIGERATION INC
Address: 2393 NEWTON AV
City,State,Zip: SAN DIEGO, CA 92113
Permit Number: 134982
Business Type: 6HK70
EPA Id Number: Not reported
APN: 538-741-07-00
Last HMMD Inspection: 10/12/1994
Facility Telephone: 619-235-4440
Permit Status: INAC
Permit Expiration: 12/31/1994
Date Last Updated: 11/02/2012
Facility Owner: JAMES R. MEDLAND
Facility Mailing Address: 2393 NEWTON AV #B
Facility Mailing City: SAN DIEGO
Facility Mailing State: CA
Facility Mailing Zip: 92113-
UST Owner: Not reported
Handle Regulated Hazmat: Not reported
Own Or Operate UST: Not reported
Subject To APSA: Not reported
Generate Haz Waste: Not reported
Treat Haz Waste: Not reported
Generate Medical Waste: Not reported

CERS HAZ WASTE:
Name: PYR
Address: 2393 NEWTON AVE STE B
City,State,Zip: SAN DIEGO, CA 92113
Site ID: 368803
CERS ID: 10667731
CERS Description: Hazardous Waste Generator

CERS:
Name: PYR
Address: 2393 NEWTON AVE STE B
City,State,Zip: SAN DIEGO, CA 92113
Site ID: 368803
CERS ID: 10667731
CERS Description: Chemical Storage Facilities

Evaluation:
Eval General Type: Compliance Evaluation Inspection
Eval Date: 01-16-2019
Violations Found: No
Eval Type: Routine done by local agency
Eval Notes: Inspector: Anderson Sean Inspection ID:6106051
Eval Division: San Diego County Department of Env Health
Eval Program: HMRRP
Eval Source: CERS

Eval General Type: Compliance Evaluation Inspection

Map ID
Direction
Distance
Elevation

MAP FINDINGS

Site

Database(s)

EDR ID Number
EPA ID Number

PYR (Continued)

S106064422

Eval Date: 01-16-2019
Violations Found: No
Eval Type: Routine done by local agency
Eval Notes: Inspector: Anderson Sean Inspection ID:6106051
Eval Division: San Diego County Department of Env Health
Eval Program: HW
Eval Source: CERS

Affiliation:

Affiliation Type Desc: Legal Owner
Entity Name: PYR
Entity Title: Not reported
Affiliation Address: 2393 Newton Ave Ste B
Affiliation City: San Diego
Affiliation State: CA
Affiliation Country: United States
Affiliation Zip: 92113
Affiliation Phone: (619) 338-8395

Affiliation Type Desc: Operator
Entity Name: PYR
Entity Title: Not reported
Affiliation Address: Not reported
Affiliation City: Not reported
Affiliation State: Not reported
Affiliation Country: Not reported
Affiliation Zip: Not reported
Affiliation Phone: (619) 338-8395

Affiliation Type Desc: CUPA District
Entity Name: San Diego County Env Health
Entity Title: Not reported
Affiliation Address: PO Box 129261
Affiliation City: San Diego
Affiliation State: CA
Affiliation Country: Not reported
Affiliation Zip: 92112-9261
Affiliation Phone: (858) 505-6880

Affiliation Type Desc: Identification Signer
Entity Name: staci hoyle
Entity Title: QA Manager
Affiliation Address: Not reported
Affiliation City: Not reported
Affiliation State: Not reported
Affiliation Country: Not reported
Affiliation Zip: Not reported
Affiliation Phone: Not reported

Affiliation Type Desc: Parent Corporation
Entity Name: PACIFIC YACHT REFITTER, INC
Entity Title: Not reported
Affiliation Address: Not reported
Affiliation City: Not reported
Affiliation State: Not reported
Affiliation Country: Not reported
Affiliation Zip: Not reported

Map ID
Direction
Distance
Elevation

MAP FINDINGS

Site

Database(s)

EDR ID Number
EPA ID Number

PYR (Continued)

S106064422

Affiliation Phone: Not reported

Affiliation Type Desc: Document Preparer
Entity Name: staci hoyle
Entity Title: Not reported
Affiliation Address: Not reported
Affiliation City: Not reported
Affiliation State: Not reported
Affiliation Country: Not reported
Affiliation Zip: Not reported
Affiliation Phone: Not reported

Affiliation Type Desc: Environmental Contact
Entity Name: Staci Hoyle
Entity Title: Not reported
Affiliation Address: 2393 Newton Ave Ste B
Affiliation City: San Diego
Affiliation State: CA
Affiliation Country: Not reported
Affiliation Zip: 92113
Affiliation Phone: Not reported

Affiliation Type Desc: Facility Mailing Address
Entity Name: Mailing Address
Entity Title: Not reported
Affiliation Address: 2393 Newton Ave Ste B
Affiliation City: San Diego
Affiliation State: CA
Affiliation Country: Not reported
Affiliation Zip: 92113
Affiliation Phone: Not reported

Name: PPG ARCHITECTURAL FINISHES INC. DBA PPG PAINTS
Address: 2393 NEWTON AVE STE A
City,State,Zip: SAN DIEGO, CA 92113
Site ID: 355712
CERS ID: 10638271
CERS Description: Chemical Storage Facilities

Evaluation:

Eval General Type: Compliance Evaluation Inspection
Eval Date: 08-07-2018
Violations Found: No
Eval Type: Routine done by local agency
Eval Notes: Inspector: Anderson Sean Inspection ID:5970806
Eval Division: San Diego County Department of Env Health
Eval Program: HMRRP
Eval Source: CERS

Eval General Type: Compliance Evaluation Inspection
Eval Date: 08-15-2016
Violations Found: No
Eval Type: Routine done by local agency
Eval Notes: Inspector: Anderson Sean Inspection ID:5548381
Eval Division: San Diego County Department of Env Health
Eval Program: HMRRP
Eval Source: CERS

Map ID
Direction
Distance
Elevation

MAP FINDINGS

Site

Database(s)

EDR ID Number
EPA ID Number

PYR (Continued)

S106064422

Eval General Type: Compliance Evaluation Inspection
Eval Date: 08-15-2016
Violations Found: No
Eval Type: Routine done by local agency
Eval Notes: Inspector: Anderson Sean Inspection ID:5548381
Eval Division: San Diego County Department of Env Health
Eval Program: HW
Eval Source: CERS

Eval General Type: Compliance Evaluation Inspection
Eval Date: 09-29-2020
Violations Found: No
Eval Type: Routine done by local agency
Eval Notes: Inspector: Cenicerros Danielle Inspection ID:6491959
Eval Division: San Diego County Department of Env Health
Eval Program: HMRRP
Eval Source: CERS

Affiliation:

Affiliation Type Desc: CUPA District
Entity Name: San Diego County Env Health
Entity Title: Not reported
Affiliation Address: PO Box 129261
Affiliation City: San Diego
Affiliation State: CA
Affiliation Country: Not reported
Affiliation Zip: 92112-9261
Affiliation Phone: (858) 505-6880

Affiliation Type Desc: Legal Owner
Entity Name: PPG Architectural Finishes Inc.
Entity Title: Not reported
Affiliation Address: 400 Bertha Lamme Drive
Affiliation City: Cranberry
Affiliation State: PA
Affiliation Country: United States
Affiliation Zip: 16066
Affiliation Phone: (724) 742-5671

Affiliation Type Desc: Operator
Entity Name: PPG Architectural Finishes Inc. dba PPG Paints
Entity Title: Not reported
Affiliation Address: Not reported
Affiliation City: Not reported
Affiliation State: Not reported
Affiliation Country: Not reported
Affiliation Zip: Not reported
Affiliation Phone: (619) 239-1350

Affiliation Type Desc: Environmental Contact
Entity Name: Hope Prendiz
Entity Title: Not reported
Affiliation Address: 2081 N. Oxnard Blvd. #208
Affiliation City: Oxnard
Affiliation State: CA
Affiliation Country: Not reported
Affiliation Zip: 93036

Map ID
Direction
Distance
Elevation

MAP FINDINGS

Site

Database(s)

EDR ID Number
EPA ID Number

PYR (Continued)

S106064422

Affiliation Phone: Not reported

Affiliation Type Desc: Parent Corporation
Entity Name: PPG Architectural Finishes Inc.
Entity Title: Not reported
Affiliation Address: Not reported
Affiliation City: Not reported
Affiliation State: Not reported
Affiliation Country: Not reported
Affiliation Zip: Not reported
Affiliation Phone: Not reported

Affiliation Type Desc: Document Preparer
Entity Name: Hope Prendiz
Entity Title: Not reported
Affiliation Address: Not reported
Affiliation City: Not reported
Affiliation State: Not reported
Affiliation Country: Not reported
Affiliation Zip: Not reported
Affiliation Phone: Not reported

Affiliation Type Desc: Facility Mailing Address
Entity Name: Mailing Address
Entity Title: Not reported
Affiliation Address: 2393 Newton Ave Ste A
Affiliation City: San Diego
Affiliation State: CA
Affiliation Country: Not reported
Affiliation Zip: 92113
Affiliation Phone: Not reported

Affiliation Type Desc: Identification Signer
Entity Name: Hope Prendiz
Entity Title: EHS Manager
Affiliation Address: Not reported
Affiliation City: Not reported
Affiliation State: Not reported
Affiliation Country: Not reported
Affiliation Zip: Not reported
Affiliation Phone: Not reported

HWTS:

Name: PYR
Address: 2393 NEWTON AVE STE B
Address 2: Not reported
City,State,Zip: SAN DIEGO, CA 92113
EPA ID: CAL000417124
Inactive Date: 06/30/2017
Create Date: 05/13/2016
Last Act Date: 10/28/2016
Mailing Name: Not reported
Mailing Address: 2393 NEWTON AVE STE B
Mailing Address 2: Not reported
Mailing City,State,Zip: SAN DIEGO, CA 92113
Owner Name: DANIEL CUMMINS

Map ID
 Direction
 Distance
 Elevation

MAP FINDINGS

Site

Database(s)

EDR ID Number
 EPA ID Number

PYR (Continued)

S106064422

Owner Address: 2393 NEWTON AVE STE B
 Owner Address 2: Not reported
 Owner City,State,Zip: SAN DIEGO, CA 92113
 Contact Name: HOLLY ALFARO
 Contact Address: 2393 NEWTON AVE STE B
 Contact Address 2: Not reported
 City,State,Zip: SAN DIEGO, CA 92113

NAICS:

EPA ID: CAL000417124
 Create Date: 2016-05-13 16:11:12.290
 NAICS Code: 23521
 NAICS Description: Painting and Wall Covering Contractors
 Issued EPA ID Date: 2016-05-13 16:11:12.26700
 Inactive Date: 2017-06-30 00:00:00
 Facility Name: PYR
 Facility Address: 2393 NEWTON AVE STE B
 Facility Address 2: Not reported
 Facility City: SAN DIEGO
 Facility County: Not reported
 Facility State: CA
 Facility Zip: 92113

E30
NNW
 < 1/8
 0.082 mi.
 434 ft.

DANIELS A J
925 S 26TH ST
SAN DIEGO, CA
 Site 2 of 9 in cluster E

EDR Hist Cleaner **1009127490**
 N/A

Relative:
Higher

EDR Hist Cleaner

Actual:
 61 ft.

Year: Name:
 1927 DANIELS A J

Type:
 CLOTHES CLEANERS PRESSERS AND REPAIRERS

B31
ESE
 < 1/8
 0.084 mi.
 443 ft.

IMS RECYCLING SERVICES
2731 NEWTON
SAN DIEGO, CA 92113
 Site 3 of 8 in cluster B

RCRA NonGen / NLR **1024876055**
CAL922973861

Relative:
Lower

RCRA NonGen / NLR:

Actual:
 47 ft.

Date Form Received by Agency: 2019-06-14 00:00:00.0
 Handler Name: IMS RECYCLING SERVICES
 Handler Address: 2731 NEWTON
 Handler City,State,Zip: SAN DIEGO, CA 92113-0000
 EPA ID: CAL922973861
 Contact Name: DEBORAH ODLE
 Contact Address: 2697 MAIN ST
 Contact City,State,Zip: SAN DIEGO, CA 92113
 Contact Telephone: 619-321-3301
 Contact Fax: 619-234-5013
 Contact Email: KARLAD@IMSRECYCLING.COM
 Contact Title: Not reported
 EPA Region: 09
 Land Type: Not reported
 Federal Waste Generator Description: Not a generator, verified

Map ID
 Direction
 Distance
 Elevation

MAP FINDINGS

Site

Database(s)

EDR ID Number
 EPA ID Number

IMS RECYCLING SERVICES (Continued)

1024876055

| | |
|--|----------------------------|
| Non-Notifier: | Not reported |
| Biennial Report Cycle: | Not reported |
| Accessibility: | Not reported |
| Active Site Indicator: | Not reported |
| State District Owner: | Not reported |
| State District: | Not reported |
| Mailing Address: | PO BOX 13666 |
| Mailing City,State,Zip: | SAN DIEGO, CA 92170-3666 |
| Owner Name: | IMS RECYCLING SERVICES INC |
| Owner Type: | Other |
| Operator Name: | DEBORAH ODLE |
| Operator Type: | Other |
| Short-Term Generator Activity: | No |
| Importer Activity: | No |
| Mixed Waste Generator: | No |
| Transporter Activity: | No |
| Transfer Facility Activity: | No |
| Recycler Activity with Storage: | No |
| Small Quantity On-Site Burner Exemption: | No |
| Smelting Melting and Refining Furnace Exemption: | No |
| Underground Injection Control: | No |
| Off-Site Waste Receipt: | No |
| Universal Waste Indicator: | No |
| Universal Waste Destination Facility: | No |
| Federal Universal Waste: | No |
| Active Site Fed-Reg Treatment Storage and Disposal Facility: | Not reported |
| Active Site Converter Treatment storage and Disposal Facility: | Not reported |
| Active Site State-Reg Treatment Storage and Disposal Facility: | Not reported |
| Active Site State-Reg Handler: | --- |
| Federal Facility Indicator: | Not reported |
| Hazardous Secondary Material Indicator: | N |
| Sub-Part K Indicator: | Not reported |
| Commercial TSD Indicator: | No |
| Treatment Storage and Disposal Type: | Not reported |
| 2018 GPRA Permit Baseline: | Not on the Baseline |
| 2018 GPRA Renewals Baseline: | Not on the Baseline |
| Permit Renewals Workload Universe: | Not reported |
| Permit Workload Universe: | Not reported |
| Permit Progress Universe: | Not reported |
| Post-Closure Workload Universe: | Not reported |
| Closure Workload Universe: | Not reported |
| 202 GPRA Corrective Action Baseline: | No |
| Corrective Action Workload Universe: | No |
| Subject to Corrective Action Universe: | No |
| Non-TSDFs Where RCRA CA has Been Imposed Universe: | No |
| TSDFs Potentially Subject to CA Under 3004 (u)/(v) Universe: | No |
| TSDFs Only Subject to CA under Discretionary Auth Universe: | No |
| Corrective Action Priority Ranking: | No NCAPS ranking |
| Environmental Control Indicator: | No |
| Institutional Control Indicator: | No |
| Human Exposure Controls Indicator: | N/A |
| Groundwater Controls Indicator: | N/A |
| Operating TSDF Universe: | Not reported |
| Full Enforcement Universe: | Not reported |
| Significant Non-Complier Universe: | No |
| Unaddressed Significant Non-Complier Universe: | No |
| Addressed Significant Non-Complier Universe: | No |

Map ID
Direction
Distance
Elevation

MAP FINDINGS

Site

Database(s)

EDR ID Number
EPA ID Number

IMS RECYCLING SERVICES (Continued)

1024876055

Significant Non-Complier With a Compliance Schedule Universe: No
Financial Assurance Required: Not reported
Handler Date of Last Change: 2019-06-24 17:56:02.0
Recognized Trader-Importer: No
Recognized Trader-Exporter: No
Importer of Spent Lead Acid Batteries: No
Exporter of Spent Lead Acid Batteries: No
Recycler Activity Without Storage: No
Manifest Broker: No
Sub-Part P Indicator: No

Handler - Owner Operator:

Owner/Operator Indicator: Operator
Owner/Operator Name: DEBORAH ODLE
Legal Status: Other
Date Became Current: Not reported
Date Ended Current: Not reported
Owner/Operator Address: 2697 MAIN ST
Owner/Operator City,State,Zip: SAN DIEGO, CA 92113
Owner/Operator Telephone: 619-321-3301
Owner/Operator Telephone Ext: Not reported
Owner/Operator Fax: Not reported
Owner/Operator Email: Not reported

Owner/Operator Indicator: Owner
Owner/Operator Name: IMS RECYCLING SERVICES INC
Legal Status: Other
Date Became Current: Not reported
Date Ended Current: Not reported
Owner/Operator Address: 2697 MAIN ST
Owner/Operator City,State,Zip: SAN DIEGO, CA 92113-0000
Owner/Operator Telephone: 619-231-2521
Owner/Operator Telephone Ext: Not reported
Owner/Operator Fax: Not reported
Owner/Operator Email: Not reported

Historic Generators:

Receive Date: 2019-06-14 00:00:00.0
Handler Name: IMS RECYCLING SERVICES
Federal Waste Generator Description: Not a generator, verified
State District Owner: Not reported
Large Quantity Handler of Universal Waste: No
Recognized Trader Importer: No
Recognized Trader Exporter: No
Spent Lead Acid Battery Importer: No
Spent Lead Acid Battery Exporter: No
Current Record: Yes
Non Storage Recycler Activity: No
Electronic Manifest Broker: No

List of NAICS Codes and Descriptions:

NAICS Code: 56299
NAICS Description: ALL OTHER WASTE MANAGEMENT SERVICES

Map ID
 Direction
 Distance
 Elevation

MAP FINDINGS

Site

Database(s)

EDR ID Number
 EPA ID Number

IMS RECYCLING SERVICES (Continued)

1024876055

Facility Has Received Notices of Violations:
 Violations: No Violations Found

Evaluation Action Summary:
 Evaluations: No Evaluations Found

B32
ESE
 < 1/8
 0.084 mi.
 443 ft.

REPUBLIC SERVICES OF SAN DIEGO-NEWTON AVENUE
2731 NEWTON AVE
SAN DIEGO, CA 92113

RCRA NonGen / NLR

1026723529
CAL000460643

Site 4 of 8 in cluster B

Relative:
Lower
Actual:
 47 ft.

| | |
|--|--|
| RCRA NonGen / NLR: | |
| Date Form Received by Agency: | 2021-03-02 00:00:00.0 |
| Handler Name: | REPUBLIC SERVICES OF SAN DIEGO-NEWTON AVENUE |
| Handler Address: | 2731 NEWTON AVE |
| Handler City,State,Zip: | SAN DIEGO, CA 92113 |
| EPA ID: | CAL000460643 |
| Contact Name: | ERIK KLIMIUK |
| Contact Address: | 2731 NEWTON AVE |
| Contact City,State,Zip: | SAN DIEGO, CA 92113 |
| Contact Telephone: | 619-921-4590 |
| Contact Fax: | Not reported |
| Contact Email: | EKLIMIUK@REPUBLICSERVICES.COM |
| Contact Title: | Not reported |
| EPA Region: | 09 |
| Land Type: | Not reported |
| Federal Waste Generator Description: | Not a generator, verified |
| Non-Notifier: | Not reported |
| Biennial Report Cycle: | Not reported |
| Accessibility: | Not reported |
| Active Site Indicator: | Not reported |
| State District Owner: | Not reported |
| State District: | Not reported |
| Mailing Address: | 2731 NEWTON AVE |
| Mailing City,State,Zip: | SAN DIEGO, CA 92113 |
| Owner Name: | REPUBLIC SERVICES |
| Owner Type: | Other |
| Operator Name: | ERIK KLIMIUK |
| Operator Type: | Other |
| Short-Term Generator Activity: | No |
| Importer Activity: | No |
| Mixed Waste Generator: | No |
| Transporter Activity: | No |
| Transfer Facility Activity: | No |
| Recycler Activity with Storage: | No |
| Small Quantity On-Site Burner Exemption: | No |
| Smelting Melting and Refining Furnace Exemption: | No |
| Underground Injection Control: | No |
| Off-Site Waste Receipt: | No |
| Universal Waste Indicator: | No |
| Universal Waste Destination Facility: | No |
| Federal Universal Waste: | No |
| Active Site Fed-Reg Treatment Storage and Disposal Facility: | Not reported |
| Active Site Converter Treatment storage and Disposal Facility: | Not reported |
| Active Site State-Reg Treatment Storage and Disposal Facility: | Not reported |

Map ID
 Direction
 Distance
 Elevation

MAP FINDINGS

Site

Database(s)

EDR ID Number
 EPA ID Number

REPUBLIC SERVICES OF SAN DIEGO-NEWTON AVENUE (Continued)

1026723529

| | |
|---|-----------------------|
| Active Site State-Reg Handler: | --- |
| Federal Facility Indicator: | Not reported |
| Hazardous Secondary Material Indicator: | N |
| Sub-Part K Indicator: | Not reported |
| Commercial TSD Indicator: | No |
| Treatment Storage and Disposal Type: | Not reported |
| 2018 GPRA Permit Baseline: | Not on the Baseline |
| 2018 GPRA Renewals Baseline: | Not on the Baseline |
| Permit Renewals Workload Universe: | Not reported |
| Permit Workload Universe: | Not reported |
| Permit Progress Universe: | Not reported |
| Post-Closure Workload Universe: | Not reported |
| Closure Workload Universe: | Not reported |
| 202 GPRA Corrective Action Baseline: | No |
| Corrective Action Workload Universe: | No |
| Subject to Corrective Action Universe: | No |
| Non-TSDFs Where RCRA CA has Been Imposed Universe: | No |
| TSDFs Potentially Subject to CA Under 3004 (u)/(v) Universe: | No |
| TSDFs Only Subject to CA under Discretionary Auth Universe: | No |
| Corrective Action Priority Ranking: | No NCAPS ranking |
| Environmental Control Indicator: | No |
| Institutional Control Indicator: | No |
| Human Exposure Controls Indicator: | N/A |
| Groundwater Controls Indicator: | N/A |
| Operating TSDF Universe: | Not reported |
| Full Enforcement Universe: | Not reported |
| Significant Non-Complier Universe: | No |
| Unaddressed Significant Non-Complier Universe: | No |
| Addressed Significant Non-Complier Universe: | No |
| Significant Non-Complier With a Compliance Schedule Universe: | No |
| Financial Assurance Required: | Not reported |
| Handler Date of Last Change: | 2021-03-12 19:46:36.0 |
| Recognized Trader-Importer: | No |
| Recognized Trader-Exporter: | No |
| Importer of Spent Lead Acid Batteries: | No |
| Exporter of Spent Lead Acid Batteries: | No |
| Recycler Activity Without Storage: | No |
| Manifest Broker: | No |
| Sub-Part P Indicator: | No |

Handler - Owner Operator:

| | |
|--------------------------------|---------------------|
| Owner/Operator Indicator: | Operator |
| Owner/Operator Name: | ERIK KLIMIUK |
| Legal Status: | Other |
| Date Became Current: | Not reported |
| Date Ended Current: | Not reported |
| Owner/Operator Address: | 2731 NEWTON AVE |
| Owner/Operator City,State,Zip: | SAN DIEGO, CA 92113 |
| Owner/Operator Telephone: | 619-921-4590 |
| Owner/Operator Telephone Ext: | Not reported |
| Owner/Operator Fax: | Not reported |
| Owner/Operator Email: | Not reported |

| | |
|---------------------------|-------------------|
| Owner/Operator Indicator: | Owner |
| Owner/Operator Name: | REPUBLIC SERVICES |
| Legal Status: | Other |

Map ID
Direction
Distance
Elevation

MAP FINDINGS

Site

Database(s)

EDR ID Number
EPA ID Number

REPUBLIC SERVICES OF SAN DIEGO-NEWTON AVENUE (Continued)

1026723529

Date Became Current: Not reported
Date Ended Current: Not reported
Owner/Operator Address: PO BOX 29246
Owner/Operator City,State,Zip: PHOENIX, AZ 85038
Owner/Operator Telephone: 480-627-2700
Owner/Operator Telephone Ext: Not reported
Owner/Operator Fax: Not reported
Owner/Operator Email: Not reported

Historic Generators:

Receive Date: 2021-03-02 00:00:00.0
Handler Name: REPUBLIC SERVICES OF SAN DIEGO-NEWTON AVENUE
Federal Waste Generator Description: Not a generator, verified
State District Owner: Not reported
Large Quantity Handler of Universal Waste: No
Recognized Trader Importer: No
Recognized Trader Exporter: No
Spent Lead Acid Battery Importer: No
Spent Lead Acid Battery Exporter: No
Current Record: Yes
Non Storage Recycler Activity: No
Electronic Manifest Broker: No

List of NAICS Codes and Descriptions:

NAICS Code: 562119
NAICS Description: OTHER WASTE COLLECTION

Facility Has Received Notices of Violations:

Violations: No Violations Found

Evaluation Action Summary:

Evaluations: No Evaluations Found

**E33
NW
< 1/8
0.085 mi.
449 ft.**

**WILLIAMS J T
920 SICARD ST
SAN DIEGO, CA
Site 3 of 9 in cluster E**

**EDR Hist Auto 1008995259
N/A**

**Relative:
Higher**

EDR Hist Auto

**Actual:
61 ft.**

Year: Name:
1921 WILLIAMS J T

Type:
AUTOMOBILE REPAIRING

Map ID
Direction
Distance
Elevation

MAP FINDINGS

Site

Database(s)

EDR ID Number
EPA ID Number

C34
West
< 1/8
0.086 mi.
452 ft.

BARRIO SENIOR VILLAS
2330 NEWTON AVE
SAN DIEGO, CA 92102
Site 9 of 13 in cluster C

SEMS-ARCHIVE **1015732900**
RCRA NonGen / NLR **CAD982360786**

Relative:
Lower
Actual:
53 ft.

SEMS Archive:
Site ID: 0903105
EPA ID: CAD982360786
Name: AUGUSTS FOUNDRY
Address: 2320 NEWTON AVE
Address 2: Not reported
City,State,Zip: SAN DIEGO, CA 92113
Cong District: 44
FIPS Code: 06073
FF: N
NPL: Not on the NPL
Non NPL Status: NFRAP-Site does not qualify for the NPL based on existing information

SEMS Archive Detail:

Region: 09
Site ID: 0903105
EPA ID: CAD982360786
Site Name: AUGUSTS FOUNDRY
NPL: N
FF: N
OU: 00
Action Code: VS
Action Name: ARCH SITE
SEQ: 1
Start Date: Not reported
Finish Date: 1988-11-29 05:00:00
Qual: Not reported
Current Action Lead: EPA Perf In-Hse

Region: 09
Site ID: 0903105
EPA ID: CAD982360786
Site Name: AUGUSTS FOUNDRY
NPL: N
FF: N
OU: 00
Action Code: DS
Action Name: DISCVRY
SEQ: 1
Start Date: 1987-12-01 05:00:00
Finish Date: 1987-12-01 05:00:00
Qual: Not reported
Current Action Lead: St Perf

Region: 09
Site ID: 0903105
EPA ID: CAD982360786
Site Name: AUGUSTS FOUNDRY
NPL: N
FF: N
OU: 00
Action Code: PA
Action Name: PA
SEQ: 1

Map ID
 Direction
 Distance
 Elevation

MAP FINDINGS

Site

Database(s)

EDR ID Number
 EPA ID Number

BARRIO SENIOR VILLAS (Continued)

1015732900

Start Date: Not reported
 Finish Date: 1988-11-29 05:00:00
 Qual: N
 Current Action Lead: St Perf

RCRA NonGen / NLR:

Date Form Received by Agency: 1995-06-12 00:00:00.0
 Handler Name: BARRIO SENIOR VILLAS
 Handler Address: 2330 NEWTON AVE
 Handler City,State,Zip: SAN DIEGO, CA 92102
 EPA ID: CAD982360786
 Contact Name: PAMELA JOHANNSEN
 Contact Address: 610 22ND ST
 Contact City,State,Zip: SAN DIEGO, CA 92102
 Contact Telephone: 619-236-1228
 Contact Fax: Not reported
 Contact Email: Not reported
 Contact Title: Not reported
 EPA Region: 09
 Land Type: Private
 Federal Waste Generator Description: Not a generator, verified
 Non-Notifier: Not reported
 Biennial Report Cycle: Not reported
 Accessibility: Not reported
 Active Site Indicator: Not reported
 State District Owner: Not reported
 State District: Not reported
 Mailing Address: 22ND ST
 Mailing City,State,Zip: SAN DIEGO, CA 92102
 Owner Name: BARRIO SENIOR VILLAS INC
 Owner Type: Private
 Operator Name: Not reported
 Operator Type: Not reported
 Short-Term Generator Activity: No
 Importer Activity: No
 Mixed Waste Generator: No
 Transporter Activity: No
 Transfer Facility Activity: No
 Recycler Activity with Storage: No
 Small Quantity On-Site Burner Exemption: No
 Smelting Melting and Refining Furnace Exemption: No
 Underground Injection Control: No
 Off-Site Waste Receipt: No
 Universal Waste Indicator: No
 Universal Waste Destination Facility: No
 Federal Universal Waste: No
 Active Site Fed-Reg Treatment Storage and Disposal Facility: Not reported
 Active Site Converter Treatment storage and Disposal Facility: Not reported
 Active Site State-Reg Treatment Storage and Disposal Facility: Not reported
 Active Site State-Reg Handler: ---
 Federal Facility Indicator: Not reported
 Hazardous Secondary Material Indicator: NN
 Sub-Part K Indicator: Not reported
 Commercial TSD Indicator: No
 Treatment Storage and Disposal Type: Not reported
 2018 GPRA Permit Baseline: Not on the Baseline

Map ID
 Direction
 Distance
 Elevation

MAP FINDINGS

Site

Database(s)

EDR ID Number
 EPA ID Number

BARRIO SENIOR VILLAS (Continued)

1015732900

| | |
|---|-----------------------|
| 2018 GPRA Renewals Baseline: | Not on the Baseline |
| Permit Renewals Workload Universe: | Not reported |
| Permit Workload Universe: | Not reported |
| Permit Progress Universe: | Not reported |
| Post-Closure Workload Universe: | Not reported |
| Closure Workload Universe: | Not reported |
| 202 GPRA Corrective Action Baseline: | No |
| Corrective Action Workload Universe: | No |
| Subject to Corrective Action Universe: | No |
| Non-TSDFs Where RCRA CA has Been Imposed Universe: | No |
| TSDFs Potentially Subject to CA Under 3004 (u)/(v) Universe: | No |
| TSDFs Only Subject to CA under Discretionary Auth Universe: | No |
| Corrective Action Priority Ranking: | No NCAPS ranking |
| Environmental Control Indicator: | No |
| Institutional Control Indicator: | No |
| Human Exposure Controls Indicator: | N/A |
| Groundwater Controls Indicator: | N/A |
| Operating TSDF Universe: | Not reported |
| Full Enforcement Universe: | Not reported |
| Significant Non-Complier Universe: | No |
| Unaddressed Significant Non-Complier Universe: | No |
| Addressed Significant Non-Complier Universe: | No |
| Significant Non-Complier With a Compliance Schedule Universe: | No |
| Financial Assurance Required: | Not reported |
| Handler Date of Last Change: | 2000-09-15 17:30:12.0 |
| Recognized Trader-Importer: | No |
| Recognized Trader-Exporter: | No |
| Importer of Spent Lead Acid Batteries: | No |
| Exporter of Spent Lead Acid Batteries: | No |
| Recycler Activity Without Storage: | Not reported |
| Manifest Broker: | Not reported |
| Sub-Part P Indicator: | No |

Handler - Owner Operator:

| | |
|--------------------------------|--------------------------|
| Owner/Operator Indicator: | Owner |
| Owner/Operator Name: | BARRIO SENIOR VILLAS INC |
| Legal Status: | Private |
| Date Became Current: | Not reported |
| Date Ended Current: | Not reported |
| Owner/Operator Address: | 610 22ND ST |
| Owner/Operator City,State,Zip: | SAN DIEGO, CA 92102 |
| Owner/Operator Telephone: | 619-236-1228 |
| Owner/Operator Telephone Ext: | Not reported |
| Owner/Operator Fax: | Not reported |
| Owner/Operator Email: | Not reported |

Historic Generators:

| | |
|--|---------------------------|
| Receive Date: | 1995-06-12 00:00:00.0 |
| Handler Name: | BARRIO SENIOR VILLAS |
| Federal Waste Generator Description: | Not a generator, verified |
| State District Owner: | Not reported |
| Large Quantity Handler of Universal Waste: | No |
| Recognized Trader Importer: | No |
| Recognized Trader Exporter: | No |
| Spent Lead Acid Battery Importer: | No |

Map ID
 Direction
 Distance
 Elevation

MAP FINDINGS

Site

Database(s)

EDR ID Number
 EPA ID Number

BARRIO SENIOR VILLAS (Continued)

1015732900

| | |
|--|----------------------|
| Spent Lead Acid Battery Exporter: | No |
| Current Record: | Yes |
| Non Storage Recycler Activity: | Not reported |
| Electronic Manifest Broker: | Not reported |
| List of NAICS Codes and Descriptions: | |
| NAICS Codes: | No NAICS Codes Found |
| Facility Has Received Notices of Violations: | |
| Violations: | No Violations Found |
| Evaluation Action Summary: | |
| Evaluations: | No Evaluations Found |

C35
West
 < 1/8
 0.086 mi.
 452 ft.

BARRIO STATION INC
2320 NEWTON AV
SAN DIEGO, CA 92113
 Site 10 of 13 in cluster C

CA ENVIROSTOR
CA SAN DIEGO CO. SAM
CA CPS-SLIC
CA San Diego Co. HMMD
CA CERS

S104752316
N/A

Relative:
Lower
Actual:
53 ft.

ENVIROSTOR:

| | |
|------------------------|----------------------|
| Name: | AUGUST'S FOUNDRY |
| Address: | 2320 NEWTON AVENUE |
| City,State,Zip: | SAN DIEGO, CA 92113 |
| Facility ID: | 37330006 |
| Status: | Refer: Other Agency |
| Status Date: | 08/21/1995 |
| Site Code: | Not reported |
| Site Type: | Historical |
| Site Type Detailed: | * Historical |
| Acres: | Not reported |
| NPL: | NO |
| Regulatory Agencies: | NONE SPECIFIED |
| Lead Agency: | NONE SPECIFIED |
| Program Manager: | Not reported |
| Supervisor: | * Mmonroy |
| Division Branch: | Cleanup Cypress |
| Assembly: | 80 |
| Senate: | 40 |
| Special Program: | * CERC2 |
| Restricted Use: | NO |
| Site Mgmt Req: | NONE SPECIFIED |
| Funding: | Not reported |
| Latitude: | 32.69530 |
| Longitude: | -117.1387 |
| APN: | NONE SPECIFIED |
| Past Use: | NONE SPECIFIED |
| Potential COC: | NONE SPECIFIED |
| Confirmed COC: | NONE SPECIFIED |
| Potential Description: | NONE SPECIFIED |
| Alias Name: | 37330006 |
| Alias Type: | Envirostor ID Number |

Completed Info:
 Completed Area Name: PROJECT WIDE
 Completed Sub Area Name: Not reported

Map ID
Direction
Distance
Elevation

MAP FINDINGS

Site

Database(s)

EDR ID Number
EPA ID Number

BARRIO STATION INC (Continued)

S104752316

Completed Document Type: Site Screening
Completed Date: 11/07/1994
Comments: CALSITES VALIDATION PROGRAM CONFIRMS NFA FOR DTSC.

Completed Area Name: PROJECT WIDE
Completed Sub Area Name: Not reported
Completed Document Type: Preliminary Assessment Report
Completed Date: 06/28/1988
Comments: PRELIM ASSESS DONE PDS: REFERRED TO COUNTY HEALTH FOR UNDER GROUND TANK; NO HISTORY OF HAZARDOUS WASTE ACTIVITY

Completed Area Name: PROJECT WIDE
Completed Sub Area Name: Not reported
Completed Document Type: Site Screening
Completed Date: 02/24/1987
Comments: SITE SCREENING DONE PA RECOM BASED ON POSSIBILITY OF ILLEGAL DUMPING OF CLASS 2 OR 3 MATERIALS HERE

Completed Area Name: PROJECT WIDE
Completed Sub Area Name: Not reported
Completed Document Type: * Discovery
Completed Date: 10/18/1982
Comments: FACILITY IDENTIFIED ID VIA 50 PHONE BOOK

Future Area Name: Not reported
Future Sub Area Name: Not reported
Future Document Type: Not reported
Future Due Date: Not reported
Schedule Area Name: Not reported
Schedule Sub Area Name: Not reported
Schedule Document Type: Not reported
Schedule Due Date: Not reported
Schedule Revised Date: Not reported

SAN DIEGO CO. SAM:

Name: BARRIO STATION INC
Address: 2320 NEWTON AV
City,State,Zip: SAN DIEGO, CA 921133621
Case Number: H29840-002
Agency: DEH Site Assessment & Mitigation
Funding: Private - VAP
Facility Type: Soils Only
Facility Status: Closed Case
Date: 1/21/1994
Date Began: Not reported

Name: BARRIO STATION INC
Address: 2320 NEWTON AV
City,State,Zip: SAN DIEGO, CA 921133621
Case Number: H29840-001
Agency: DEH Site Assessment & Mitigation
Funding: Private - VAP
Facility Type: Soils Only
Facility Status: Closed Case
Date: 2/6/1990
Date Began: Not reported

Map ID
Direction
Distance
Elevation

MAP FINDINGS

Site

Database(s)

EDR ID Number
EPA ID Number

BARRIO STATION INC (Continued)

S104752316

CPS-SLIC:

Name: BARRIO STATION INC
Address: 2320 NEWTON AV
City,State,Zip: SAN DIEGO, CA 921133621
Region: STATE
Facility Status: Completed - Case Closed
Status Date: 01/21/1994
Global Id: T0608135393
Lead Agency: SAN DIEGO COUNTY LOP
Lead Agency Case Number: H29840-002
Latitude: 32.695332
Longitude: -117.138694
Case Type: Cleanup Program Site
Case Worker: Not reported
Local Agency: Not reported
RB Case Number: Not reported
File Location: Local Agency
Potential Media Affected: Soil
Potential Contaminants of Concern: Diesel
Site History: Not reported

[Click here to access the California GeoTracker records for this facility:](#)

Name: BARRIO STATION INC
Address: 2320 NEWTON AV
City,State,Zip: SAN DIEGO, CA 921133621
Region: STATE
Facility Status: Completed - Case Closed
Status Date: 02/06/1990
Global Id: T0608116918
Lead Agency: SAN DIEGO COUNTY LOP
Lead Agency Case Number: H29840-001
Latitude: 32.695332
Longitude: -117.138694
Case Type: Cleanup Program Site
Case Worker: Not reported
Local Agency: Not reported
RB Case Number: Not reported
File Location: Local Agency
Potential Media Affected: Not reported
Potential Contaminants of Concern: Not reported
Site History: Not reported

[Click here to access the California GeoTracker records for this facility:](#)

HMMD SAN DIEGO:

Name: BARRIO STATION INC
Address: 2320 NEWTON AV
City,State,Zip: SAN DIEGO, CA 92113
Permit Number: 129840
Business Type: Not reported
EPA Id Number: Not reported
APN: 538-742-02-00
Last HMMD Inspection: Not reported
Facility Telephone: Not reported
Permit Status: INAC

Map ID
 Direction
 Distance
 Elevation

MAP FINDINGS

Site

Database(s)

EDR ID Number
 EPA ID Number

BARRIO STATION INC (Continued)

S104752316

Permit Expiration: Not reported
 Date Last Updated: 11/02/2012
 Facility Owner: BARRIO STATION INC
 Facility Mailing Address: 2320 NEWTON AV
 Facility Mailing City: SAN DIEGO
 Facility Mailing State: CA
 Facility Mailing Zip: 92113-3621
 UST Owner: Not reported
 Handle Regulated Hazmat: Not reported
 Own Or Operate UST: Not reported
 Subject To APSA: Not reported
 Generate Haz Waste: Not reported
 Treat Haz Waste: Not reported
 Generate Medical Waste: Not reported

CERS:

Name: BARRIO STATION INC
 Address: 2320 NEWTON AV
 City,State,Zip: SAN DIEGO, CA 921133621
 Site ID: 211702
 CERS ID: T0608135393
 CERS Description: Cleanup Program Site

Name: BARRIO STATION INC
 Address: 2320 NEWTON AV
 City,State,Zip: SAN DIEGO, CA 921133621
 Site ID: 211702
 CERS ID: T0608116918
 CERS Description: Cleanup Program Site

B36
SE
 < 1/8
 0.087 mi.
 458 ft.

SAN DIEGO TRANSMISSION
1127 S 27TH ST
SAN DIEGO, CA 92113
Site 5 of 8 in cluster B

RCRA-SQG 1000110646
CA San Diego Co. HMMD CAD041323114
FINDS
ECHO

Relative:
Lower
Actual:
48 ft.

RCRA-SQG:
 Date Form Received by Agency: 1996-09-01 00:00:00.0
 Handler Name: SAN DIEGO TRANSMISSION
 Handler Address: 1127 S 27TH ST
 Handler City,State,Zip: SAN DIEGO, CA 92113
 EPA ID: CAD041323114
 Contact Name: Not reported
 Contact Address: Not reported
 Contact City,State,Zip: Not reported
 Contact Telephone: Not reported
 Contact Fax: Not reported
 Contact Email: Not reported
 Contact Title: Not reported
 EPA Region: 09
 Land Type: Not reported
 Federal Waste Generator Description: Small Quantity Generator
 Non-Notifier: Not reported
 Biennial Report Cycle: Not reported
 Accessibility: Not reported
 Active Site Indicator: Handler Activities
 State District Owner: CA

Map ID
 Direction
 Distance
 Elevation

MAP FINDINGS

Site

Database(s)

EDR ID Number
 EPA ID Number

SAN DIEGO TRANSMISSION (Continued)

1000110646

| | |
|--|-----------------------|
| State District: | 4 |
| Mailing Address: | S 27TH ST |
| Mailing City, State, Zip: | SAN DIEGO, CA 92113 |
| Owner Name: | FERNANDO ROBLES |
| Owner Type: | Private |
| Operator Name: | NOT REQUIRED |
| Operator Type: | Private |
| Short-Term Generator Activity: | No |
| Importer Activity: | No |
| Mixed Waste Generator: | No |
| Transporter Activity: | No |
| Transfer Facility Activity: | No |
| Recycler Activity with Storage: | No |
| Small Quantity On-Site Burner Exemption: | No |
| Smelting Melting and Refining Furnace Exemption: | No |
| Underground Injection Control: | No |
| Off-Site Waste Receipt: | No |
| Universal Waste Indicator: | No |
| Universal Waste Destination Facility: | No |
| Federal Universal Waste: | No |
| Active Site Fed-Reg Treatment Storage and Disposal Facility: | Not reported |
| Active Site Converter Treatment storage and Disposal Facility: | Not reported |
| Active Site State-Reg Treatment Storage and Disposal Facility: | Not reported |
| Active Site State-Reg Handler: | --- |
| Federal Facility Indicator: | Not reported |
| Hazardous Secondary Material Indicator: | NN |
| Sub-Part K Indicator: | Not reported |
| Commercial TSD Indicator: | No |
| Treatment Storage and Disposal Type: | Not reported |
| 2018 GPRA Permit Baseline: | Not on the Baseline |
| 2018 GPRA Renewals Baseline: | Not on the Baseline |
| Permit Renewals Workload Universe: | Not reported |
| Permit Workload Universe: | Not reported |
| Permit Progress Universe: | Not reported |
| Post-Closure Workload Universe: | Not reported |
| Closure Workload Universe: | Not reported |
| 202 GPRA Corrective Action Baseline: | No |
| Corrective Action Workload Universe: | No |
| Subject to Corrective Action Universe: | No |
| Non-TSDFs Where RCRA CA has Been Imposed Universe: | No |
| TSDFs Potentially Subject to CA Under 3004 (u)/(v) Universe: | No |
| TSDFs Only Subject to CA under Discretionary Auth Universe: | No |
| Corrective Action Priority Ranking: | No NCAPS ranking |
| Environmental Control Indicator: | No |
| Institutional Control Indicator: | No |
| Human Exposure Controls Indicator: | N/A |
| Groundwater Controls Indicator: | N/A |
| Operating TSDF Universe: | Not reported |
| Full Enforcement Universe: | Not reported |
| Significant Non-Complier Universe: | No |
| Unaddressed Significant Non-Complier Universe: | No |
| Addressed Significant Non-Complier Universe: | No |
| Significant Non-Complier With a Compliance Schedule Universe: | No |
| Financial Assurance Required: | Not reported |
| Handler Date of Last Change: | 2000-09-15 17:29:15.0 |
| Recognized Trader-Importer: | No |
| Recognized Trader-Exporter: | No |

Map ID
Direction
Distance
Elevation

MAP FINDINGS

Site

Database(s)

EDR ID Number
EPA ID Number

SAN DIEGO TRANSMISSION (Continued)

1000110646

Importer of Spent Lead Acid Batteries: No
Exporter of Spent Lead Acid Batteries: No
Recycler Activity Without Storage: Not reported
Manifest Broker: Not reported
Sub-Part P Indicator: No

Handler - Owner Operator:

Owner/Operator Indicator: Operator
Owner/Operator Name: NOT REQUIRED
Legal Status: Private
Date Became Current: Not reported
Date Ended Current: Not reported
Owner/Operator Address: NOT REQUIRED
Owner/Operator City,State,Zip: NOT REQUIRED, ME 99999
Owner/Operator Telephone: 415-555-1212
Owner/Operator Telephone Ext: Not reported
Owner/Operator Fax: Not reported
Owner/Operator Email: Not reported

Owner/Operator Indicator: Owner
Owner/Operator Name: FERNANDO ROBLES
Legal Status: Private
Date Became Current: Not reported
Date Ended Current: Not reported
Owner/Operator Address: NOT REQUIRED
Owner/Operator City,State,Zip: NOT REQUIRED, ME 99999
Owner/Operator Telephone: 415-555-1212
Owner/Operator Telephone Ext: Not reported
Owner/Operator Fax: Not reported
Owner/Operator Email: Not reported

Historic Generators:

Receive Date: 1996-09-01 00:00:00.0
Handler Name: SAN DIEGO TRANSMISSION
Federal Waste Generator Description: Small Quantity Generator
State District Owner: CA
Large Quantity Handler of Universal Waste: No
Recognized Trader Importer: No
Recognized Trader Exporter: No
Spent Lead Acid Battery Importer: No
Spent Lead Acid Battery Exporter: No
Current Record: Yes
Non Storage Recycler Activity: Not reported
Electronic Manifest Broker: Not reported

List of NAICS Codes and Descriptions:

NAICS Codes: No NAICS Codes Found

Facility Has Received Notices of Violations:

Violations: No Violations Found

Evaluation Action Summary:

Evaluations: No Evaluations Found

Map ID
Direction
Distance
Elevation

MAP FINDINGS

Site

Database(s)

EDR ID Number
EPA ID Number

SAN DIEGO TRANSMISSION (Continued)

1000110646

HMMD SAN DIEGO:

Name: ADVANCED WOOD FINISHING
Address: 1127 S 27TH ST
City,State,Zip: SAN DIEGO, CA 92113
Permit Number: 203850
Business Type: 6HK72
EPA Id Number: Not reported
APN: 538-760-19-00
Last HMMD Inspection: 08/05/2004
Facility Telephone: 619-696-1136
Permit Status: INAC
Permit Expiration: 11/30/2006
Date Last Updated: 11/02/2012
Facility Owner: MIGUEL SALAS
Facility Mailing Address: 1127 S 27TH ST
Facility Mailing City: SAN DIEGO
Facility Mailing State: CA
Facility Mailing Zip: 92113
UST Owner: Not reported
Handle Regulated Hazmat: Not reported
Own Or Operate UST: Not reported
Subject To APSA: Not reported
Generate Haz Waste: Y
Treat Haz Waste: Not reported
Generate Medical Waste: Not reported

Violations Inactive Permits:

Permit Number: 203850
Update Date: 11/02/2012
Inspection Date: 08/05/2004
Violation Code: 6HV0131
Violation: UPF Permit NOT OBTAINED for HAZWASTE
Violation Citation: A Unified Program Facility permit has not been obtained for the generation of hazardous waste. 68.905
Activity: Inactive Permit

Permit Number: 203850
Update Date: 11/02/2012
Inspection Date: 08/05/2004
Violation Code: 6HV0201
Violation: WASTE CONTAINER NOT CLOSED
Violation Citation: Hazardous waste containers are not kept closed while in storage. CCR 66265.173(a)
Activity: Inactive Permit

Permit Number: 203850
Update Date: 11/02/2012
Inspection Date: 08/05/2004
Violation Code: 6HV0202
Violation: WASTE CONTAINER W/O LABELS
Violation Citation: Hazardous waste containers &/or tanks are missing labels, accumulation date and/or are improperly labeled. CCR 66262.34(a)(2); 66262.34(a)(3) & 66262.34(f)
Activity: Inactive Permit

Name: CABINET POINT

Map ID
Direction
Distance
Elevation

MAP FINDINGS

Site

Database(s)

EDR ID Number
EPA ID Number

SAN DIEGO TRANSMISSION (Continued)

1000110646

Address: 1127 S 27TH ST
City,State,Zip: SAN DIEGO, CA 92113
Permit Number: 206365
Business Type: 6HK72
EPA Id Number: Not reported
APN: 538-760-19-00
Last HMMD Inspection: 01/08/2007
Facility Telephone: 619-255-9996
Permit Status: INAC
Permit Expiration: 08/31/2010
Date Last Updated: 11/02/2012
Facility Owner: GILLIAN SULLIVAN
Facility Mailing Address: 1220 ROSECRANS ST #506
Facility Mailing City: SAN DIEGO
Facility Mailing State: CA
Facility Mailing Zip: 92113
UST Owner: Not reported
Handle Regulated Hazmat: Y
Own Or Operate UST: Not reported
Subject To APSA: Not reported
Generate Haz Waste: Y
Treat Haz Waste: Not reported
Generate Medical Waste: Not reported

Violations Inactive Permits:

Permit Number: 206365
Update Date: 11/02/2012
Inspection Date: 02/09/2006
Violation Code: 6HV0131
Violation: UPF Permit NOT OBTAINED for HAZWASTE
Violation Citation: A Unified Program Facility permit has not been obtained for the generation of hazardous waste. 68.905
Activity: Inactive Permit

Permit Number: 206365
Update Date: 11/02/2012
Inspection Date: 01/08/2007
Violation Code: 6HV1002
Violation: HMBP NOT ESTABLISHED/IMPLEMENTED.
Violation Citation: Hazardous materials handler has not established/implemented a business plan. HSC 25503.5(a)
Activity: Inactive Permit

Name: SAN DIEGO TRANSMISSION
Address: 1127 S 27TH ST
City,State,Zip: SAN DIEGO, CA 92113
Permit Number: 113058
Business Type: Not reported
EPA Id Number: Not reported
APN: 538-760-19-00
Last HMMD Inspection: 09/07/1990
Facility Telephone: 619-239-2500
Permit Status: INAC
Permit Expiration: 09/07/1990
Date Last Updated: 11/02/2012
Facility Owner: FERNANDO ROBLES
Facility Mailing Address: 1127 S 27TH ST

Map ID
 Direction
 Distance
 Elevation

MAP FINDINGS

Site

Database(s)

EDR ID Number
 EPA ID Number

SAN DIEGO TRANSMISSION (Continued)

1000110646

Facility Mailing City: SAN DIEGO
 Facility Mailing State: CA
 Facility Mailing Zip: 92113-3701
 UST Owner: Not reported
 Handle Regulated Hazmat: Not reported
 Own Or Operate UST: Not reported
 Subject To APSA: Not reported
 Generate Haz Waste: Y
 Treat Haz Waste: Not reported
 Generate Medical Waste: Not reported

FINDS:

Registry ID: 110070593247

Click Here:

Environmental Interest/Information System:

RCRAInfo is a national information system that supports the Resource Conservation and Recovery Act (RCRA) program through the tracking of events and activities related to facilities that generate, transport, and treat, store, or dispose of hazardous waste. RCRAInfo allows RCRA program staff to track the notification, permit, compliance, and corrective action activities required under RCRA.

Registry ID: 110002644210

Click Here:

Environmental Interest/Information System:

RCRAInfo is a national information system that supports the Resource Conservation and Recovery Act (RCRA) program through the tracking of events and activities related to facilities that generate, transport, and treat, store, or dispose of hazardous waste. RCRAInfo allows RCRA program staff to track the notification, permit, compliance, and corrective action activities required under RCRA.

[Click this hyperlink](#) while viewing on your computer to access additional FINDS: detail in the EDR Site Report.

ECHO:

Envid: 1000110646
 Registry ID: 110002644210
 DFR URL: <http://echo.epa.gov/detailed-facility-report?fid=110002644210>
 Name: SAN DIEGO TRANSMISSION
 Address: 1127 S 27TH ST
 City,State,Zip: SAN DIEGO, CA 92113

**B37
 SE
 < 1/8
 0.087 mi.
 458 ft.**

**IMS RECYCLING SERVICES
 1127 S 27TH ST
 SAN DIEGO, CA 92113
 Site 6 of 8 in cluster B**

**CA CERS HAZ WASTE S124932332
 CA CERS N/A
 CA HWTS**

**Relative:
 Lower
 Actual:
 48 ft.**

CERS HAZ WASTE:
 Name: IMS RECYCLING SERVICES
 Address: 1127 S 27TH ST
 City,State,Zip: SAN DIEGO, CA 92113
 Site ID: 571535
 CERS ID: 10862845
 CERS Description: Hazardous Waste Generator

Map ID
Direction
Distance
Elevation

MAP FINDINGS

Site

Database(s)

EDR ID Number
EPA ID Number

IMS RECYCLING SERVICES (Continued)

S124932332

CERS:

Name: IMS RECYCLING SERVICES
Address: 1127 S 27TH ST
City,State,Zip: SAN DIEGO, CA 92113
Site ID: 571535
CERS ID: 10862845
CERS Description: Chemical Storage Facilities

Affiliation:

Affiliation Type Desc: Document Preparer
Entity Name: Karla Diaz
Entity Title: Not reported
Affiliation Address: Not reported
Affiliation City: Not reported
Affiliation State: Not reported
Affiliation Country: Not reported
Affiliation Zip: Not reported
Affiliation Phone: Not reported

Affiliation Type Desc: Operator
Entity Name: IMS RECYCLING SERVICES
Entity Title: Not reported
Affiliation Address: Not reported
Affiliation City: Not reported
Affiliation State: Not reported
Affiliation Country: Not reported
Affiliation Zip: Not reported
Affiliation Phone: (619) 804-2405

Affiliation Type Desc: Parent Corporation
Entity Name: IMS RECYCLING SERVICES INC
Entity Title: Not reported
Affiliation Address: Not reported
Affiliation City: Not reported
Affiliation State: Not reported
Affiliation Country: Not reported
Affiliation Zip: Not reported
Affiliation Phone: Not reported

Affiliation Type Desc: Identification Signer
Entity Name: Karla Diaz
Entity Title: Safety and Compliance Manager
Affiliation Address: Not reported
Affiliation City: Not reported
Affiliation State: Not reported
Affiliation Country: Not reported
Affiliation Zip: Not reported
Affiliation Phone: Not reported

Affiliation Type Desc: CUPA District
Entity Name: San Diego County Env Health
Entity Title: Not reported
Affiliation Address: PO Box 129261
Affiliation City: San Diego
Affiliation State: CA
Affiliation Country: Not reported
Affiliation Zip: 92112-9261

Map ID
Direction
Distance
Elevation

MAP FINDINGS

Site

Database(s)

EDR ID Number
EPA ID Number

IMS RECYCLING SERVICES (Continued)

S124932332

Affiliation Phone: (858) 505-6880

Affiliation Type Desc: Environmental Contact
Entity Name: Karla Diaz
Entity Title: Not reported
Affiliation Address: P.O Box 13666
Affiliation City: San Diego
Affiliation State: CA
Affiliation Country: Not reported
Affiliation Zip: 92170
Affiliation Phone: Not reported

Affiliation Type Desc: Facility Mailing Address
Entity Name: Mailing Address
Entity Title: Not reported
Affiliation Address: PO BOX 13666
Affiliation City: SAN DIEGO
Affiliation State: CA
Affiliation Country: Not reported
Affiliation Zip: 921703666
Affiliation Phone: Not reported

Affiliation Type Desc: Legal Owner
Entity Name: IMS RECYCLING SERVICES
Entity Title: Not reported
Affiliation Address: P.O Box 13666
Affiliation City: San Diego
Affiliation State: CA
Affiliation Country: United States
Affiliation Zip: 92113
Affiliation Phone: (619) 336-7235

HWTS:

Name: IMS RECYCLING SERVICES
Address: 1127 S 27TH ST
Address 2: Not reported
City,State,Zip: SAN DIEGO, CA 92113
EPA ID: CAL000446947
Inactive Date: Not reported
Create Date: 06/25/2019
Last Act Date: 12/21/2020
Mailing Name: Not reported
Mailing Address: PO BOX 13666
Mailing Address 2: Not reported
Mailing City,State,Zip: SAN DIEGO, CA 921703666
Owner Name: IMS RECYCLING SERVICES INC
Owner Address: PO BOX 13666
Owner Address 2: Not reported
Owner City,State,Zip: SAN DIEGO, CA 921130000
Contact Name: KARLA DIAZ
Contact Address: 2740 BOSTON AVE.
Contact Address 2: Not reported
City,State,Zip: SAN DIEGO, CA 92113

NAICS:

EPA ID: CAL000446947

Map ID
 Direction
 Distance
 Elevation

MAP FINDINGS

Site

Database(s)

EDR ID Number
 EPA ID Number

IMS RECYCLING SERVICES (Continued)

S124932332

Create Date: 2019-06-25 14:21:01.467
 NAICS Code: 425120
 NAICS Description: Wholesale Trade Agents and Brokers
 Issued EPA ID Date: 2019-06-25 14:21:01.46700
 Inactive Date: Not reported
 Facility Name: IMS RECYCLING SERVICES
 Facility Address: 1127 S 27TH ST
 Facility Address 2: Not reported
 Facility City: SAN DIEGO
 Facility County: Not reported
 Facility State: CA
 Facility Zip: 92113

EPA ID: CAL000446947
 Create Date: 2019-06-25 14:21:01.467
 NAICS Code: 425120
 NAICS Description: Wholesale Trade Agents and Brokers
 Issued EPA ID Date: 2019-06-25 14:21:01.46700
 Inactive Date: Not reported
 Facility Name: IMS RECYCLING SERVICES
 Facility Address: 1127 S 27TH ST
 Facility Address 2: Not reported
 Facility City: SAN DIEGO
 Facility County: Not reported
 Facility State: CA
 Facility Zip: 92113

B38
SE
 < 1/8
 0.087 mi.
 458 ft.

SD TRANSMISSION CENTER
1127 S 27TH STREET
SAN DIEGO, CA 92113
Site 7 of 8 in cluster B

EDR Hist Auto 1020843821
N/A

Relative:
Lower

EDR Hist Auto

Actual:
48 ft.

| Year: | Name: | Type: |
|-------|---------------------------|--------------------------------------|
| 1982 | NANDOS GARAGE | General Automotive Repair Shops |
| 1983 | NANDOS GARAGE | General Automotive Repair Shops |
| 1985 | NANDOS GARAGE | General Automotive Repair Shops |
| 1986 | NANDOS GARAGE | General Automotive Repair Shops |
| 1987 | NANDOS GARAGE | General Automotive Repair Shops |
| 1988 | SD TRANSMISSION CENTER | Automotive Repair Shops, NEC |
| 1989 | SD TRANSMISSION CENTER | Automotive Transmission Repair Shops |
| 1989 | SAN DIEGO TRANSMISSION CE | General Automotive Repair Shops |
| 1990 | SD TRANSMISSION CENTER | Automotive Transmission Repair Shops |
| 1991 | SD TRANSMISSION CENTER | Automotive Transmission Repair Shops |
| 1992 | SD TRANSMISSION CENTER | Automotive Transmission Repair Shops |
| 1993 | SD TRANSMISSION CENTER | Automotive Transmission Repair Shops |
| 1994 | GOLDEN MACHINE | General Automotive Repair Shops |
| 1995 | GOLDEN MACHINE | General Automotive Repair Shops |
| 1995 | AMADORS AUTO BODY SHOP | Exterior Repair Services |
| 2009 | AFFORDABLE AUTO REPAIR | General Automotive Repair Shops |

Map ID
Direction
Distance
Elevation

MAP FINDINGS

Site

Database(s)

EDR ID Number
EPA ID Number

B39
SE
< 1/8
0.087 mi.
458 ft.

IMS RECYCLING SERVICES
1127 S 27TH ST
SAN DIEGO, CA 92113

RCRA NonGen / NLR

1025873820
CAL000446947

Site 8 of 8 in cluster B

Relative:
Lower

RCRA NonGen / NLR:

Actual:
48 ft.

| | |
|--|---------------------------|
| Date Form Received by Agency: | 2019-06-25 00:00:00.0 |
| Handler Name: | IMS RECYCLING SERVICES |
| Handler Address: | 1127 S 27TH ST |
| Handler City,State,Zip: | SAN DIEGO, CA 92113 |
| EPA ID: | CAL000446947 |
| Contact Name: | JUAN MURILLO |
| Contact Address: | 2740 BOSTON AVE |
| Contact City,State,Zip: | SAN DIEGO, CA 92154 |
| Contact Telephone: | 619-321-3351 |
| Contact Fax: | Not reported |
| Contact Email: | KARLAD@CPMFG.COM |
| Contact Title: | Not reported |
| EPA Region: | 09 |
| Land Type: | Not reported |
| Federal Waste Generator Description: | Not a generator, verified |
| Non-Notifier: | Not reported |
| Biennial Report Cycle: | Not reported |
| Accessibility: | Not reported |
| Active Site Indicator: | Handler Activities |
| State District Owner: | Not reported |
| State District: | Not reported |
| Mailing Address: | PO BOX 13666 |
| Mailing City,State,Zip: | SAN DIEGO, CA 92113 |
| Owner Name: | IMS RECYCLING SERVICES |
| Owner Type: | Other |
| Operator Name: | JUAN MURILLO |
| Operator Type: | Other |
| Short-Term Generator Activity: | No |
| Importer Activity: | No |
| Mixed Waste Generator: | No |
| Transporter Activity: | No |
| Transfer Facility Activity: | No |
| Recycler Activity with Storage: | No |
| Small Quantity On-Site Burner Exemption: | No |
| Smelting Melting and Refining Furnace Exemption: | No |
| Underground Injection Control: | No |
| Off-Site Waste Receipt: | No |
| Universal Waste Indicator: | Yes |
| Universal Waste Destination Facility: | Yes |
| Federal Universal Waste: | No |
| Active Site Fed-Reg Treatment Storage and Disposal Facility: | Not reported |
| Active Site Converter Treatment storage and Disposal Facility: | Not reported |
| Active Site State-Reg Treatment Storage and Disposal Facility: | Not reported |
| Active Site State-Reg Handler: | --- |
| Federal Facility Indicator: | Not reported |
| Hazardous Secondary Material Indicator: | N |
| Sub-Part K Indicator: | Not reported |
| Commercial TSD Indicator: | No |
| Treatment Storage and Disposal Type: | Not reported |
| 2018 GPRA Permit Baseline: | Not on the Baseline |
| 2018 GPRA Renewals Baseline: | Not on the Baseline |
| Permit Renewals Workload Universe: | Not reported |

Map ID
 Direction
 Distance
 Elevation

MAP FINDINGS

Site

Database(s)

EDR ID Number
 EPA ID Number

IMS RECYCLING SERVICES (Continued)

1025873820

| | |
|---|-----------------------|
| Permit Workload Universe: | Not reported |
| Permit Progress Universe: | Not reported |
| Post-Closure Workload Universe: | Not reported |
| Closure Workload Universe: | Not reported |
| 202 GPRA Corrective Action Baseline: | No |
| Corrective Action Workload Universe: | No |
| Subject to Corrective Action Universe: | No |
| Non-TSDFs Where RCRA CA has Been Imposed Universe: | No |
| TSDFs Potentially Subject to CA Under 3004 (u)/(v) Universe: | No |
| TSDFs Only Subject to CA under Discretionary Auth Universe: | No |
| Corrective Action Priority Ranking: | No NCAPS ranking |
| Environmental Control Indicator: | No |
| Institutional Control Indicator: | No |
| Human Exposure Controls Indicator: | N/A |
| Groundwater Controls Indicator: | N/A |
| Operating TSDF Universe: | Not reported |
| Full Enforcement Universe: | Not reported |
| Significant Non-Complier Universe: | No |
| Unaddressed Significant Non-Complier Universe: | No |
| Addressed Significant Non-Complier Universe: | No |
| Significant Non-Complier With a Compliance Schedule Universe: | No |
| Financial Assurance Required: | Not reported |
| Handler Date of Last Change: | 2019-07-29 17:13:58.0 |
| Recognized Trader-Importer: | No |
| Recognized Trader-Exporter: | No |
| Importer of Spent Lead Acid Batteries: | No |
| Exporter of Spent Lead Acid Batteries: | No |
| Recycler Activity Without Storage: | No |
| Manifest Broker: | No |
| Sub-Part P Indicator: | No |

Handler - Owner Operator:

| | |
|--------------------------------|------------------------|
| Owner/Operator Indicator: | Owner |
| Owner/Operator Name: | IMS RECYCLING SERVICES |
| Legal Status: | Other |
| Date Became Current: | Not reported |
| Date Ended Current: | Not reported |
| Owner/Operator Address: | PO BOX 13666 |
| Owner/Operator City,State,Zip: | SAN DIEGO, CA 92113 |
| Owner/Operator Telephone: | 619-477-3175 |
| Owner/Operator Telephone Ext: | Not reported |
| Owner/Operator Fax: | Not reported |
| Owner/Operator Email: | Not reported |

| | |
|--------------------------------|---------------------|
| Owner/Operator Indicator: | Operator |
| Owner/Operator Name: | JUAN MURILLO |
| Legal Status: | Other |
| Date Became Current: | Not reported |
| Date Ended Current: | Not reported |
| Owner/Operator Address: | 2740 BOSTON AVE |
| Owner/Operator City,State,Zip: | SAN DIEGO, CA 92154 |
| Owner/Operator Telephone: | 619-321-3351 |
| Owner/Operator Telephone Ext: | Not reported |
| Owner/Operator Fax: | Not reported |
| Owner/Operator Email: | Not reported |

Map ID
Direction
Distance
Elevation

MAP FINDINGS

Site

Database(s)

EDR ID Number
EPA ID Number

IMS RECYCLING SERVICES (Continued)

1025873820

Historic Generators:

Receive Date: 2019-06-25 00:00:00.0
Handler Name: IMS RECYCLING SERVICES
Federal Waste Generator Description: Not a generator, verified
State District Owner: Not reported
Large Quantity Handler of Universal Waste: No
Recognized Trader Importer: No
Recognized Trader Exporter: No
Spent Lead Acid Battery Importer: No
Spent Lead Acid Battery Exporter: No
Current Record: Yes
Non Storage Recycler Activity: Not reported
Electronic Manifest Broker: Not reported

List of NAICS Codes and Descriptions:

NAICS Code: 425120
NAICS Description: WHOLESALE TRADE AGENTS AND BROKERS

Facility Has Received Notices of Violations:

Violations: No Violations Found

Evaluation Action Summary:

Evaluations: No Evaluations Found

F40
North
< 1/8
0.088 mi.
466 ft.

SAN DIEGO EXPRESS INC
2635 LOGAN AVE
SAN DIEGO, CA 92113

CA LUST S102432117
CA SWEEPS UST N/A

Site 1 of 2 in cluster F

Relative:
Higher

LUST REG 9:

Actual:
61 ft.

Region: 9
Status: Case Closed
Case Number: 9UT941
Local Case: H05002-001
Substance: Gasoline
Qty Leaked: 0
Abate Method: Vent Soil - bore holes in soil to allow volatilization of contaminants
Local Agency: San Diego
How Found: Tank Closure
How Stopped: Close Tank
Source: Tank
Cause: Corrosion
Lead Agency: Local Agency
Case Type: Soil only
Date Found: 02/26/1988
Date Stopped: 02/26/1988
Confirm Date: 02/24/1988
Submit Workplan: Not reported
Prelim Assess: 03/22/1988
Desc Pollution: Not reported
Remed Plan: 07/26/1988
Remed Action: Not reported
Began Monitor: Not reported
Release Date: 03/22/1988

Map ID
Direction
Distance
Elevation

MAP FINDINGS

Site

Database(s)

EDR ID Number
EPA ID Number

SAN DIEGO EXPRESS INC (Continued)

S102432117

Enforce Date: Not reported
Closed Date: 12/21/89
Enforce Type: Not reported
Pilot Program: LOP
Basin Number: Not reported
GW Depth: Not reported
Beneficial Use: Not reported
NPDES Number: Not reported
Priority: Low priority. Priority ranking can change over time.
File Dispn: File discarded, case closed
Interim Remedial Actions: Yes
Cleanup and Abatement order Number: Not reported
Waste Discharge Requirement Number: Not reported

SWEEPS UST:

Name: SAN DIEGO EXPRESS INC
Address: 2635 LOGAN AVE
City: SAN DIEGO
Status: Active
Comp Number: 5002
Number: 9
Board Of Equalization: Not reported
Referral Date: Not reported
Action Date: 06-26-92
Created Date: 02-29-88
Owner Tank Id: Not reported
SWRCB Tank Id: Not reported
Tank Status: Not reported
Capacity: Not reported
Active Date: Not reported
Tank Use: Not reported
STG: Not reported
Content: Not reported
Number Of Tanks: Not reported

Name: SAN DIEGO EXPRESS INC
Address: 2635 LOGAN AVE
City: SAN DIEGO
Status: Not reported
Comp Number: 5002
Number: Not reported
Board Of Equalization: Not reported
Referral Date: Not reported
Action Date: Not reported
Created Date: Not reported
Owner Tank Id: Not reported
SWRCB Tank Id: 37-000-005002-000001
Tank Status: Not reported
Capacity: 1000
Active Date: Not reported
Tank Use: M.V. FUEL
STG: PRODUCT
Content: LEADED
Number Of Tanks: 1

Map ID
 Direction
 Distance
 Elevation

MAP FINDINGS

Site

Database(s)

EDR ID Number
 EPA ID Number

F41
North
< 1/8
0.088 mi.
466 ft.
Relative:
Higher
Actual:
61 ft.

SAN DIEGO EXPRESS
2635 LOGON ST
SAN DIEGO, CA 92113
Site 2 of 2 in cluster F

RCRA-SQG **1000110780**
CA LUST **CAD982497216**
CA SAN DIEGO CO. SAM
CA San Diego Co. HMMD
FINDS
ECHO
CA Cortese
CA HIST CORTESE
CA CERS

RCRA-SQG:

| | |
|--|--------------------------|
| Date Form Received by Agency: | 1990-05-14 00:00:00.0 |
| Handler Name: | SAN DIEGO EXPRESS |
| Handler Address: | 2635 LOGON ST |
| Handler City,State,Zip: | SAN DIEGO, CA 92113 |
| EPA ID: | CAD982497216 |
| Contact Name: | ENVIRONMENTAL MANAGER |
| Contact Address: | 2635 LOGON ST |
| Contact City,State,Zip: | SAN DIEGO, CA 92113 |
| Contact Telephone: | 619-231-9609 |
| Contact Fax: | Not reported |
| Contact Email: | Not reported |
| Contact Title: | Not reported |
| EPA Region: | 09 |
| Land Type: | Other |
| Federal Waste Generator Description: | Small Quantity Generator |
| Non-Notifier: | Not reported |
| Biennial Report Cycle: | Not reported |
| Accessibility: | Not reported |
| Active Site Indicator: | Handler Activities |
| State District Owner: | CA |
| State District: | 4 |
| Mailing Address: | P O BOX 13159 |
| Mailing City,State,Zip: | SAN DIEGO, CA 92113 |
| Owner Name: | SAN DIEGO EXPRESS INC |
| Owner Type: | Private |
| Operator Name: | NOT REQUIRED |
| Operator Type: | Private |
| Short-Term Generator Activity: | No |
| Importer Activity: | No |
| Mixed Waste Generator: | No |
| Transporter Activity: | No |
| Transfer Facility Activity: | No |
| Recycler Activity with Storage: | No |
| Small Quantity On-Site Burner Exemption: | No |
| Smelting Melting and Refining Furnace Exemption: | No |
| Underground Injection Control: | No |
| Off-Site Waste Receipt: | No |
| Universal Waste Indicator: | No |
| Universal Waste Destination Facility: | No |
| Federal Universal Waste: | No |
| Active Site Fed-Reg Treatment Storage and Disposal Facility: | Not reported |
| Active Site Converter Treatment storage and Disposal Facility: | Not reported |
| Active Site State-Reg Treatment Storage and Disposal Facility: | Not reported |
| Active Site State-Reg Handler: | --- |
| Federal Facility Indicator: | Not reported |
| Hazardous Secondary Material Indicator: | NN |
| Sub-Part K Indicator: | Not reported |
| Commercial TSD Indicator: | No |

Map ID
 Direction
 Distance
 Elevation

MAP FINDINGS

Site

Database(s)

EDR ID Number
 EPA ID Number

SAN DIEGO EXPRESS (Continued)

1000110780

| | |
|---|-----------------------|
| Treatment Storage and Disposal Type: | Not reported |
| 2018 GPRA Permit Baseline: | Not on the Baseline |
| 2018 GPRA Renewals Baseline: | Not on the Baseline |
| Permit Renewals Workload Universe: | Not reported |
| Permit Workload Universe: | Not reported |
| Permit Progress Universe: | Not reported |
| Post-Closure Workload Universe: | Not reported |
| Closure Workload Universe: | Not reported |
| 202 GPRA Corrective Action Baseline: | No |
| Corrective Action Workload Universe: | No |
| Subject to Corrective Action Universe: | No |
| Non-TSDFs Where RCRA CA has Been Imposed Universe: | No |
| TSDFs Potentially Subject to CA Under 3004 (u)/(v) Universe: | No |
| TSDFs Only Subject to CA under Discretionary Auth Universe: | No |
| Corrective Action Priority Ranking: | No NCAPS ranking |
| Environmental Control Indicator: | No |
| Institutional Control Indicator: | No |
| Human Exposure Controls Indicator: | N/A |
| Groundwater Controls Indicator: | N/A |
| Operating TSDF Universe: | Not reported |
| Full Enforcement Universe: | Not reported |
| Significant Non-Complier Universe: | No |
| Unaddressed Significant Non-Complier Universe: | No |
| Addressed Significant Non-Complier Universe: | No |
| Significant Non-Complier With a Compliance Schedule Universe: | No |
| Financial Assurance Required: | Not reported |
| Handler Date of Last Change: | 2002-06-27 03:34:33.0 |
| Recognized Trader-Importer: | No |
| Recognized Trader-Exporter: | No |
| Importer of Spent Lead Acid Batteries: | No |
| Exporter of Spent Lead Acid Batteries: | No |
| Recycler Activity Without Storage: | Not reported |
| Manifest Broker: | Not reported |
| Sub-Part P Indicator: | No |

Handler - Owner Operator:

| | |
|--------------------------------|------------------------|
| Owner/Operator Indicator: | Owner |
| Owner/Operator Name: | SAN DIEGO EXPRESS INC |
| Legal Status: | Private |
| Date Became Current: | Not reported |
| Date Ended Current: | Not reported |
| Owner/Operator Address: | NOT REQUIRED |
| Owner/Operator City,State,Zip: | NOT REQUIRED, ME 99999 |
| Owner/Operator Telephone: | 415-555-1212 |
| Owner/Operator Telephone Ext: | Not reported |
| Owner/Operator Fax: | Not reported |
| Owner/Operator Email: | Not reported |

| | |
|--------------------------------|------------------------|
| Owner/Operator Indicator: | Operator |
| Owner/Operator Name: | NOT REQUIRED |
| Legal Status: | Private |
| Date Became Current: | Not reported |
| Date Ended Current: | Not reported |
| Owner/Operator Address: | NOT REQUIRED |
| Owner/Operator City,State,Zip: | NOT REQUIRED, ME 99999 |
| Owner/Operator Telephone: | 415-555-1212 |

Map ID
Direction
Distance
Elevation

MAP FINDINGS

Site

Database(s)

EDR ID Number
EPA ID Number

SAN DIEGO EXPRESS (Continued)

1000110780

Owner/Operator Telephone Ext: Not reported
Owner/Operator Fax: Not reported
Owner/Operator Email: Not reported

Historic Generators:

Receive Date: 1990-05-14 00:00:00.0
Handler Name: SAN DIEGO EXPRESS
Federal Waste Generator Description: Small Quantity Generator
State District Owner: CA
Large Quantity Handler of Universal Waste: No
Recognized Trader Importer: No
Recognized Trader Exporter: No
Spent Lead Acid Battery Importer: No
Spent Lead Acid Battery Exporter: No
Current Record: Yes
Non Storage Recycler Activity: Not reported
Electronic Manifest Broker: Not reported

List of NAICS Codes and Descriptions:

NAICS Codes: No NAICS Codes Found

Facility Has Received Notices of Violations:

Violations: No Violations Found

Evaluation Action Summary:

Evaluations: No Evaluations Found

LUST:

Name: SAN DIEGO EXPRESS CHARTERS INC
Address: 2635 LOGAN AV
City,State,Zip: SAN DIEGO, CA 921133611
Lead Agency: SAN DIEGO COUNTY LOP
Case Type: LUST Cleanup Site
Geo Track: http://geotracker.waterboards.ca.gov/profile_report.asp?global_id=T0607303177
Global Id: T0607303177
Latitude: 32.696816
Longitude: -117.137454
Status: Completed - Case Closed
Status Date: 01/23/1990
Case Worker: Not reported
RB Case Number: 9UT941
Local Agency: Not reported
File Location: Local Agency
Local Case Number: H05002-001
Potential Media Affect: Soil
Potential Contaminants of Concern: Gasoline
Site History: Not reported

LUST:

Global Id: T0607303177
Action Type: Other
Date: 02/24/1988
Action: Leak Began

Map ID
Direction
Distance
Elevation

MAP FINDINGS

Site

Database(s)

EDR ID Number
EPA ID Number

SAN DIEGO EXPRESS (Continued)

1000110780

Global Id: T0607303177
Action Type: Other
Date: 02/24/1988
Action: Leak Discovery

Global Id: T0607303177
Action Type: Other
Date: 02/24/1988
Action: Leak Stopped

Global Id: T0607303177
Action Type: Other
Date: 02/24/1988
Action: Leak Reported

LUST:

Global Id: T0607303177
Status: Open - Case Begin Date
Status Date: 02/24/1988

Global Id: T0607303177
Status: Completed - Case Closed
Status Date: 01/23/1990

SAN DIEGO CO. SAM:

Name: SAN DIEGO EXPRESS CHARTERS INC
Address: 2635 LOGAN AV
City,State,Zip: SAN DIEGO, CA 921133611
Case Number: H05002-001
Agency: DEH Site Assessment & Mitigation
Funding: LOP - State Fund
Facility Type: Soils Only
Facility Status: Closed Case
Date: 1/23/1990
Date Began: 2/24/1988

HMMD SAN DIEGO:

Name: SAN DIEGO EXPRESS CHARTERS INC
Address: 2635 LOGAN AV
City,State,Zip: SAN DIEGO, CA 92113
Permit Number: 105002
Business Type: 6HK26
EPA Id Number: CAD982497216
APN: DEH-105002
Last HMMD Inspection: 02/03/1999
Facility Telephone: 619-233-1292
Permit Status: INAC
Permit Expiration: 11/30/1999
Date Last Updated: 11/02/2012
Facility Owner: SAN DIEGO EXPRESS CHARTERS INC
Facility Mailing Address: P O BOX 13159
Facility Mailing City: SAN DIEGO
Facility Mailing State: CA
Facility Mailing Zip: 92170-3159
UST Owner: KARVON ELECTRIC

Map ID
Direction
Distance
Elevation

MAP FINDINGS

Site

Database(s)

EDR ID Number
EPA ID Number

SAN DIEGO EXPRESS (Continued)

1000110780

Handle Regulated Hazmat: Not reported
Own Or Operate UST: Not reported
Subject To APSA: Not reported
Generate Haz Waste: Y
Treat Haz Waste: Not reported
Generate Medical Waste: Not reported

UST:

UST Name: UNDERGROUND TANK 105002 T001
Last Update: 2012-11-02 14:17:38
Permit Number: 105002
Tank Type: SINGLE WALL
Additional Id: 1
Capacity Gallons: 1000
UST Contents: LEADED
Other Content Info: LEADED
Reg Status: REMOVED
Remove Close Date: 1988-02-24 00:00:00
Year Installed: Not reported
Pipe Type: Not reported
Delivery System: SUCTION
Monitor Code: 05
UST Monitor Method: SW TANK DW PIPE W/ POS SHUTOFF-ALARM ON LLD W/ SIRS:SIR ANALY MONTHLY, TANK TEST BIENNIALY, PIPE TEST ANN 0.1 G/HR OR MO 0.2 G/HR

FINDS:

Registry ID: 110002831945

Click Here:

Environmental Interest/Information System:

RCRAInfo is a national information system that supports the Resource Conservation and Recovery Act (RCRA) program through the tracking of events and activities related to facilities that generate, transport, and treat, store, or dispose of hazardous waste. RCRAInfo allows RCRA program staff to track the notification, permit, compliance, and corrective action activities required under RCRA.
STATE MASTER

[Click this hyperlink](#) while viewing on your computer to access additional FINDS: detail in the EDR Site Report.

ECHO:

Envid: 1000110780
Registry ID: 110002831945
DFR URL: <http://echo.epa.gov/detailed-facility-report?fid=110002831945>
Name: SAN DIEGO EXPRESS
Address: 2635 LOGON ST
City,State,Zip: SAN DIEGO, CA 92113

CORTESE:

Name: SAN DIEGO EXPRESS CHARTERS INC
Address: 2635 LOGAN AV
City,State,Zip: SAN DIEGO, CA 921133611
Region: CORTESE
Envirostor Id: Not reported
Global ID: T0607303177

Map ID
Direction
Distance
Elevation

MAP FINDINGS

Site

Database(s)

EDR ID Number
EPA ID Number

SAN DIEGO EXPRESS (Continued)

1000110780

Site/Facility Type: LUST CLEANUP SITE
Cleanup Status: COMPLETED - CASE CLOSED
Status Date: Not reported
Site Code: Not reported
Latitude: Not reported
Longitude: Not reported
Owner: Not reported
Enf Type: Not reported
Swat R: Not reported
Flag: active
Order No: Not reported
Waste Discharge System No: Not reported
Effective Date: Not reported
Region 2: Not reported
WID Id: Not reported
Solid Waste Id No: Not reported
Waste Management Uit Name: Not reported
File Name: Active Open

HIST CORTESE:

edr_fname: KARVON ELECTRIC
edr_fadd1: 2635 LOGAN
City,State,Zip: SAN DIEGO, CA 92113
Region: CORTESE
Facility County Code: 37
Reg By: LTNKA
Reg Id: 9UT941

CERS:

Name: SAN DIEGO EXPRESS CHARTERS INC
Address: 2635 LOGAN AV
City,State,Zip: SAN DIEGO, CA 921133611
Site ID: 254626
CERS ID: T0607303177
CERS Description: Leaking Underground Storage Tank Cleanup Site

C42
WSW
< 1/8
0.091 mi.
479 ft.

FORDS & FOREIGN AUTO PARTS
2335 NEWTON AV
SAN DIEGO, CA 92113

CA SAN DIEGO CO. SAM
CA CPS-SLIC
CA San Diego Co. HMMD
CA CERS

S104748615
N/A

Site 11 of 13 in cluster C

Relative:
Lower
Actual:
49 ft.

SAN DIEGO CO. SAM:
Name: FORDS & FOREIGN AUTO PARTS
Address: 2335 NEWTON AV
City,State,Zip: SAN DIEGO, CA 921133648
Case Number: H16521-001
Agency: DEH Site Assessment & Mitigation
Funding: Non Billable
Facility Type: Complaint
Facility Status: Closed Case
Date: 3/19/1999
Date Began: 7/14/1988

CPS-SLIC:

Name: FORDS & FOREIGN AUTO PARTS

Map ID
Direction
Distance
Elevation

MAP FINDINGS

Site

Database(s)

EDR ID Number
EPA ID Number

FORDS & FOREIGN AUTO PARTS (Continued)

S104748615

Address: 2335 NEWTON AV
City,State,Zip: SAN DIEGO, CA 921133648
Region: STATE
Facility Status: Completed - Case Closed
Status Date: 03/19/1999
Global Id: T0608185080
Lead Agency: SAN DIEGO COUNTY LOP
Lead Agency Case Number: H16521-001
Latitude: 32.694467
Longitude: -117.138651
Case Type: Cleanup Program Site
Case Worker: Not reported
Local Agency: Not reported
RB Case Number: Not reported
File Location: Local Agency
Potential Media Affected: Not reported
Potential Contaminants of Concern: Not reported
Site History: Not reported

[Click here to access the California GeoTracker records for this facility:](#)

HMMD SAN DIEGO:

Name: FORDS & FOREIGN AUTO PARTS
Address: 2335 NEWTON AV
City,State,Zip: SAN DIEGO, CA 92113
Permit Number: 116521
Business Type: Not reported
EPA Id Number: Not reported
APN: 538-741-07-00
Last HMMD Inspection: 10/01/1987
Facility Telephone: 619-234-8134
Permit Status: INAC
Permit Expiration: 10/01/1987
Date Last Updated: 11/02/2012
Facility Owner: JOEL MCNEIL
Facility Mailing Address: 2335 NEWTON AV
Facility Mailing City: SAN DIEGO
Facility Mailing State: CA
Facility Mailing Zip: 92113-3648
UST Owner: Not reported
Handle Regulated Hazmat: Not reported
Own Or Operate UST: Not reported
Subject To APSA: Not reported
Generate Haz Waste: Y
Treat Haz Waste: Not reported
Generate Medical Waste: Not reported

CERS:

Name: FORDS & FOREIGN AUTO PARTS
Address: 2335 NEWTON AV
City,State,Zip: SAN DIEGO, CA 921133648
Site ID: 233515
CERS ID: T0608185080
CERS Description: Cleanup Program Site

Map ID
 Direction
 Distance
 Elevation

MAP FINDINGS

Site

Database(s)

EDR ID Number
 EPA ID Number

E43
WNW
< 1/8
0.094 mi.
494 ft.

ROMO WOODWERKS
2295 NATIONAL AVENUE
SAN DIEGO, CA 92113

Site 4 of 9 in cluster E

CA LUST
CA San Diego Co. HMMMD
CA Cortese
CA SAN DIEGO CO LOP
CA CERS

S104748496
N/A

Relative:
Higher

LUST:

Actual:
59 ft.

Name: ROMO WOODWERKS
 Address: 2295 NATIONAL AVENUE
 City,State,Zip: SAN DIEGO, CA 92113
 Lead Agency: SAN DIEGO COUNTY LOP
 Case Type: LUST Cleanup Site
 Geo Track: http://geotracker.waterboards.ca.gov/profile_report.asp?global_id=T10000002993
 Global Id: T10000002993
 Latitude: 32.695929
 Longitude: -117.138805
 Status: Completed - Case Closed
 Status Date: 12/21/2012
 Case Worker: CB
 RB Case Number: Not reported
 Local Agency: SAN DIEGO COUNTY LOP
 File Location: Local Agency
 Local Case Number: H15784-001
 Potential Media Affect: Other Groundwater (uses other than drinking water), Soil
 Potential Contaminants of Concern: Gasoline
 Site History:

A subsurface investigation was conducted at the site for a real estate transaction, since the property was reported to be occupied by a gasoline service station from the early 1920s to the early 1960s. The investigation included the drilling of 8 shallow borings on March 29, 2010, and five deeper borings on September 7, 2010. The laboratory analytical results indicated that soil had been impacted by total petroleum hydrocarbons (TPH) in both the gasoline and diesel ranges. When the results of the investigation were submitted to the Department of Environmental Health (DEH), an unauthorized release, H15784-001 was opened. Additional site assessment activities were conducted to define the extent of soil contamination and evaluate groundwater conditions at the site. Two additional soil borings were drilled in February 2012, and one groundwater monitoring well was installed. The site vicinity is underlain by the Pleistocene Bay Point Formation, characterized by both marine and non-marine near shore deposits. Based on the investigations, the subsurface soil encountered at the site consisted of silty-sand from the ground surface to approximately 25 feet below ground surface (bgs), underlain by silts and/or clayey-silts to approximately 60 feet bgs. Lenses of poorly graded sand between 10 and 50 feet bgs were encountered at some of the boring locations. The hydrocarbon impacted soil is located between 12 feet bgs and 30 feet bgs at three separate locations on the north portion of the site near National Avenue. The location of the former tanks and dispensers is unknown. The consultant has estimated there is total of approximately 66 cubic yards of impacted soil greater than 100 mg/kg TPH remaining at the site. The depth of groundwater at the time of the first sampling event on February 27, 2012 was at 48.15 feet bgs. Groundwater at this site is located within a groundwater basin that has been designated as exempt or having no potential or existing groundwater use. The groundwater flow direction could not be measured, since only one groundwater monitoring was installed. Based on a review of hydrogeologic data from neighboring sites, the groundwater is estimated to flow to the southwest towards San Diego Bay. Results of

Map ID
Direction
Distance
Elevation

MAP FINDINGS

Site

Database(s)

EDR ID Number
EPA ID Number

ROMO WOODWERKS (Continued)

S104748496

the groundwater laboratory analytical results showed low concentrations of TPH gasoline, benzene and xylenes. A second groundwater sampling event was conducted on July 11, 2012, and all of the sample analytical results were nondetect. The consultant has recommended no further action based on the low concentrations of contaminants of concern remaining on site. The groundwater investigation has shown there are little or no impacts to groundwater. The building structure existing on site is not located above the soil contamination. This site meets the criteria of a low risk groundwater site. DEH concurs with the consultants recommendation.

LUST:

Global Id: T10000002993
Contact Type: Local Agency Caseworker
Contact Name: CRAIG BURNETT
Organization Name: SAN DIEGO COUNTY LOP
Address: P.O. Box 129261
City: SAN DIEGO
Email: craig.burnett@sdcounty.ca.gov
Phone Number: 8585056978

LUST:

Global Id: T10000002993
Action Type: RESPONSE
Date: 07/30/2012
Action: Monitoring Report - Quarterly

Global Id: T10000002993
Action Type: ENFORCEMENT
Date: 09/19/2011
Action: Notice of Responsibility

Global Id: T10000002993
Action Type: RESPONSE
Date: 12/19/2011
Action: Soil and Water Investigation Workplan - Regulator Responded

Global Id: T10000002993
Action Type: RESPONSE
Date: 04/25/2012
Action: Soil and Water Investigation Report - Regulator Responded

Global Id: T10000002993
Action Type: ENFORCEMENT
Date: 07/28/2011
Action: Notice of Responsibility

Global Id: T10000002993
Action Type: ENFORCEMENT
Date: 01/13/2012
Action: Technical Correspondence / Assistance / Other

Global Id: T10000002993
Action Type: ENFORCEMENT
Date: 12/21/2012
Action: Closure/No Further Action Letter

Map ID
Direction
Distance
Elevation

MAP FINDINGS

Site

Database(s)

EDR ID Number
EPA ID Number

ROMO WOODWERKS (Continued)

S104748496

Global Id: T10000002993
Action Type: ENFORCEMENT
Date: 06/21/2012
Action: Technical Correspondence / Assistance / Other

Global Id: T10000002993
Action Type: Other
Date: 04/20/2011
Action: Leak Discovery

Global Id: T10000002993
Action Type: Other
Date: 04/20/2011
Action: Leak Reported

LUST:

Global Id: T10000002993
Status: Open - Case Begin Date
Status Date: 04/20/2011

Global Id: T10000002993
Status: Open - Site Assessment
Status Date: 04/20/2011

Global Id: T10000002993
Status: Completed - Case Closed
Status Date: 12/21/2012

HMMD SAN DIEGO:

Name: LUIS COMANJA AUTO SERVICE
Address: 2295 NATIONAL AV
City,State,Zip: SAN DIEGO, CA 92113
Permit Number: 115784
Business Type: 6HK26
EPA Id Number: CAL000018388
APN: 538-690-21-00
Last HMMD Inspection: 11/05/1993
Facility Telephone: 619-474-7486
Permit Status: INAC
Permit Expiration: 11/05/1993
Date Last Updated: 11/02/2012
Facility Owner: LUIS MALACARA
Facility Mailing Address: 2295 NATIONAL AV
Facility Mailing City: SAN DIEGO
Facility Mailing State: CA
Facility Mailing Zip: 92113-3614
UST Owner: Not reported
Handle Regulated Hazmat: Not reported
Own Or Operate UST: Not reported
Subject To APSA: Not reported
Generate Haz Waste: Y
Treat Haz Waste: Not reported
Generate Medical Waste: Not reported

Map ID
Direction
Distance
Elevation

MAP FINDINGS

Site

Database(s)

EDR ID Number
EPA ID Number

ROMO WOODWERKS (Continued)

S104748496

CORTESE:

Name: ROMO WOODWERKS
Address: 2295 NATIONAL AVENUE
City,State,Zip: SAN DIEGO, CA 92113
Region: CORTESE
Envirostor Id: Not reported
Global ID: T10000002993
Site/Facility Type: LUST CLEANUP SITE
Cleanup Status: COMPLETED - CASE CLOSED
Status Date: Not reported
Site Code: Not reported
Latitude: Not reported
Longitude: Not reported
Owner: Not reported
Enf Type: Not reported
Swat R: Not reported
Flag: active
Order No: Not reported
Waste Discharge System No: Not reported
Effective Date: Not reported
Region 2: Not reported
WID Id: Not reported
Solid Waste Id No: Not reported
Waste Management Uit Name: Not reported
File Name: Active Open

SAN DIEGO CO LOP:

Name: ROMO WOODWERKS
Address: 2295 NATIONAL AVE
City,State,Zip: SAN DIEGO, CA 92113
Record ID: DEH2011-LSAM-H15784-001
Record Status: Completed
Opened Date: 04/20/2011
Parcel Number: 538-690-21-00
Case Type: LOP - Local Oversight Program
Historical Name: ROMO WOODWERKS
SWRCB Global ID: T10000002993
Funding: S - LOP State Fund
Lead Agency: DEH/SAM
Lead Agency Date: 04/20/2011
Census Tract: 50.00
Community: San Diego
Jurisdiction: SAN DIEGO
Watershed Basin Number: 908.22
Water Purveyor: SAN DIEGO
Fire Agency: SAN DIEGO
Latitude: 32.6959287
Longitude: -117.1388052
X MapCoord: 6288230.653
Y MapCoord: 1834165.726

CERS:

Name: ROMO WOODWERKS
Address: 2295 NATIONAL AVENUE
City,State,Zip: SAN DIEGO, CA 92113
Site ID: 202577

Map ID
 Direction
 Distance
 Elevation

MAP FINDINGS

Site

Database(s)

EDR ID Number
 EPA ID Number

ROMO WOODWERKS (Continued)

S104748496

CERS ID: T10000002993
 CERS Description: Leaking Underground Storage Tank Cleanup Site
 Affiliation:
 Affiliation Type Desc: Local Agency Caseworker
 Entity Name: CRAIG BURNETT - SAN DIEGO COUNTY LOP
 Entity Title: Not reported
 Affiliation Address: P.O. Box 129261
 Affiliation City: SAN DIEGO
 Affiliation State: CA
 Affiliation Country: Not reported
 Affiliation Zip: Not reported
 Affiliation Phone: 8585056978

**E44
 WNW
 < 1/8
 0.094 mi.
 494 ft.**

**EDDIE S AUTOMOTIVE
 2295 NATIONAL AVE
 SAN DIEGO, CA**

**EDR Hist Auto 1008989520
 N/A**

Site 5 of 9 in cluster E

**Relative:
 Higher**

EDR Hist Auto

**Actual:
 59 ft.**

| Year: | Name: | Type: |
|-------|------------------------------|-----------------------------------|
| 1927 | RAITT G C | GASOLINE AND OIL SERVICE STATIONS |
| 1930 | RAITT G C | GASOLINE AND OIL SERVICE STATIONS |
| 1933 | RAITT G C | GASOLINE AND OIL SERVICE STATIONS |
| 1943 | FERGUSON C C | GASOLINE AND OIL SERVICE STATIONS |
| 1952 | FERGUSON BRUCE P | GASOLINE STATIONS |
| 1952 | RYE & COLER SERVICE | AUTOMOBILE REPAIRING |
| 1966 | EDDIE S AUTOMOTIVE | AUTOMOBILE REPAIRING |
| 1969 | LONG CLYDE O | General Automotive Repair Shops |
| 1970 | LONG S AUTOMOTIVE SERVICE | AUTOMOBILE REPAIRING |
| 1971 | LONG CLYDE O | General Automotive Repair Shops |
| 1972 | LONG CLYDE O | General Automotive Repair Shops |
| 1973 | LONG CLYDE O | General Automotive Repair Shops |
| 1974 | LONGS AUTOMOTIVE SERVICE | General Automotive Repair Shops |
| 1975 | LA LONG S AUTOMOTIVE SERVICE | AUTOMOBILE REPAIRING |
| 1975 | LONGS AUTOMOTIVE SERVICE | General Automotive Repair Shops |
| 1976 | LONGS AUTOMOTIVE SERVICE | General Automotive Repair Shops |
| 1977 | LONGS AUTOMOTIVE SERVICE | General Automotive Repair Shops |
| 1978 | LONGS AUTOMOTIVE SERVICE | General Automotive Repair Shops |
| 1979 | LONGS AUTOMOTIVE SERVICE | General Automotive Repair Shops |
| 1980 | LONG S AUTOMOTIVE SERVICE | A T S AUTOMATIC |
| 1980 | LONGS AUTOMOTIVE SERVICE | General Automotive Repair Shops |
| 1982 | LONGS AUTOMOTIVE SERVICE | General Automotive Repair Shops |
| 1984 | LONG S AUTOMOTIVE SERVICE | A T S AUTOMATIC |
| 1991 | LUIS AUTO SERVICE | General Automotive Repair Shops |
| 1992 | LUIS AUTO SERVICE | General Automotive Repair Shops |
| 1993 | LUIS AUTO SERVICE | General Automotive Repair Shops |
| 1994 | LUIS AUTO SERVICE | General Automotive Repair Shops |
| 1995 | LUIS AUTO SERVICE | General Automotive Repair Shops |
| 1996 | LUIS AUTO SERVICE | General Automotive Repair Shops |
| 1997 | LUIS AUTO SERVICE | General Automotive Repair Shops |
| 1998 | LUIS AUTO SERVICE | General Automotive Repair Shops |
| 1999 | LUIS AUTO SERVICE | General Automotive Repair Shops |
| 2000 | LUIS AUTO SERVICE | General Automotive Repair Shops |

Map ID
 Direction
 Distance
 Elevation

MAP FINDINGS

Site

Database(s)

EDR ID Number
 EPA ID Number

G45
SSE
 < 1/8
 0.094 mi.
 496 ft.

BAY DECKING CO INC
2685 BOSTON AVE
SAN DIEGO, CA 92113

RCRA NonGen / NLR
FINDS
ECHO

1000110771
CAD982401093

Site 1 of 5 in cluster G

Relative:
Lower
Actual:
45 ft.

| | | |
|--|----------------------------|-----------------------|
| RCRA NonGen / NLR: | | 1996-04-12 00:00:00.0 |
| Date Form Received by Agency: | | |
| Handler Name: | BAY DECKING CO INC | |
| Handler Address: | 2685 BOSTON AVE | |
| Handler City,State,Zip: | SAN DIEGO, CA 92113 | |
| EPA ID: | CAD982401093 | |
| Contact Name: | MATTHEW TRUJILLO | |
| Contact Address: | 21 COMMERCIAL BLVD UNIT 16 | |
| Contact City,State,Zip: | NOVATO, CA 94949 | |
| Contact Telephone: | 415-883-3391 | |
| Contact Fax: | Not reported | |
| Contact Email: | Not reported | |
| Contact Title: | Not reported | |
| EPA Region: | 09 | |
| Land Type: | Private | |
| Federal Waste Generator Description: | Not a generator, verified | |
| Non-Notifier: | Not reported | |
| Biennial Report Cycle: | Not reported | |
| Accessibility: | Not reported | |
| Active Site Indicator: | Not reported | |
| State District Owner: | CA | |
| State District: | 4 | |
| Mailing Address: | COMMERCIAL BLVD UNIT 16 | |
| Mailing City,State,Zip: | NOVATO, CA 94949 | |
| Owner Name: | MAURICE CLARK | |
| Owner Type: | Private | |
| Operator Name: | NOT REQUIRED | |
| Operator Type: | Private | |
| Short-Term Generator Activity: | No | |
| Importer Activity: | No | |
| Mixed Waste Generator: | No | |
| Transporter Activity: | No | |
| Transfer Facility Activity: | No | |
| Recycler Activity with Storage: | No | |
| Small Quantity On-Site Burner Exemption: | No | |
| Smelting Melting and Refining Furnace Exemption: | No | |
| Underground Injection Control: | No | |
| Off-Site Waste Receipt: | No | |
| Universal Waste Indicator: | No | |
| Universal Waste Destination Facility: | No | |
| Federal Universal Waste: | No | |
| Active Site Fed-Reg Treatment Storage and Disposal Facility: | Not reported | |
| Active Site Converter Treatment storage and Disposal Facility: | Not reported | |
| Active Site State-Reg Treatment Storage and Disposal Facility: | Not reported | |
| Active Site State-Reg Handler: | --- | |
| Federal Facility Indicator: | Not reported | |
| Hazardous Secondary Material Indicator: | NN | |
| Sub-Part K Indicator: | Not reported | |
| Commercial TSD Indicator: | No | |
| Treatment Storage and Disposal Type: | Not reported | |
| 2018 GPRA Permit Baseline: | Not on the Baseline | |
| 2018 GPRA Renewals Baseline: | Not on the Baseline | |
| Permit Renewals Workload Universe: | Not reported | |

Map ID
 Direction
 Distance
 Elevation

MAP FINDINGS

Site

Database(s)

EDR ID Number
 EPA ID Number

BAY DECKING CO INC (Continued)

1000110771

| | |
|---|-----------------------|
| Permit Workload Universe: | Not reported |
| Permit Progress Universe: | Not reported |
| Post-Closure Workload Universe: | Not reported |
| Closure Workload Universe: | Not reported |
| 202 GPRA Corrective Action Baseline: | No |
| Corrective Action Workload Universe: | No |
| Subject to Corrective Action Universe: | No |
| Non-TSDFs Where RCRA CA has Been Imposed Universe: | No |
| TSDFs Potentially Subject to CA Under 3004 (u)/(v) Universe: | No |
| TSDFs Only Subject to CA under Discretionary Auth Universe: | No |
| Corrective Action Priority Ranking: | No NCAPS ranking |
| Environmental Control Indicator: | No |
| Institutional Control Indicator: | No |
| Human Exposure Controls Indicator: | N/A |
| Groundwater Controls Indicator: | N/A |
| Operating TSDF Universe: | Not reported |
| Full Enforcement Universe: | Not reported |
| Significant Non-Complier Universe: | No |
| Unaddressed Significant Non-Complier Universe: | No |
| Addressed Significant Non-Complier Universe: | No |
| Significant Non-Complier With a Compliance Schedule Universe: | No |
| Financial Assurance Required: | Not reported |
| Handler Date of Last Change: | 2000-09-15 17:30:18.0 |
| Recognized Trader-Importer: | No |
| Recognized Trader-Exporter: | No |
| Importer of Spent Lead Acid Batteries: | No |
| Exporter of Spent Lead Acid Batteries: | No |
| Recycler Activity Without Storage: | Not reported |
| Manifest Broker: | Not reported |
| Sub-Part P Indicator: | No |

Handler - Owner Operator:

| | |
|--------------------------------|------------------------|
| Owner/Operator Indicator: | Operator |
| Owner/Operator Name: | NOT REQUIRED |
| Legal Status: | Private |
| Date Became Current: | Not reported |
| Date Ended Current: | Not reported |
| Owner/Operator Address: | NOT REQUIRED |
| Owner/Operator City,State,Zip: | NOT REQUIRED, ME 99999 |
| Owner/Operator Telephone: | 415-555-1212 |
| Owner/Operator Telephone Ext: | Not reported |
| Owner/Operator Fax: | Not reported |
| Owner/Operator Email: | Not reported |

| | |
|--------------------------------|--------------------|
| Owner/Operator Indicator: | Owner |
| Owner/Operator Name: | MAURICE CLARK |
| Legal Status: | Private |
| Date Became Current: | Not reported |
| Date Ended Current: | Not reported |
| Owner/Operator Address: | 6864 PASEO LAREDO |
| Owner/Operator City,State,Zip: | LA JOLLA, CA 92037 |
| Owner/Operator Telephone: | 619-525-2916 |
| Owner/Operator Telephone Ext: | Not reported |
| Owner/Operator Fax: | Not reported |
| Owner/Operator Email: | Not reported |

Map ID
Direction
Distance
Elevation

MAP FINDINGS

Site

Database(s)

EDR ID Number
EPA ID Number

BAY DECKING CO INC (Continued)

1000110771

Historic Generators:

Receive Date: 1996-04-12 00:00:00.0
Handler Name: BAY DECKING CO INC
Federal Waste Generator Description: Not a generator, verified
State District Owner: CA
Large Quantity Handler of Universal Waste: No
Recognized Trader Importer: No
Recognized Trader Exporter: No
Spent Lead Acid Battery Importer: No
Spent Lead Acid Battery Exporter: No
Current Record: Yes
Non Storage Recycler Activity: Not reported
Electronic Manifest Broker: Not reported

Receive Date: 1994-03-30 00:00:00.0
Handler Name: BAY DECKING COMPANY, INC.
Federal Waste Generator Description: Large Quantity Generator
State District Owner: Not reported
Large Quantity Handler of Universal Waste: No
Recognized Trader Importer: No
Recognized Trader Exporter: No
Spent Lead Acid Battery Importer: No
Spent Lead Acid Battery Exporter: No
Current Record: No
Non Storage Recycler Activity: Not reported
Electronic Manifest Broker: Not reported

Receive Date: 1996-02-29 00:00:00.0
Handler Name: BAY DECKING COMPANY, INC.
Federal Waste Generator Description: Large Quantity Generator
State District Owner: Not reported
Large Quantity Handler of Universal Waste: No
Recognized Trader Importer: No
Recognized Trader Exporter: No
Spent Lead Acid Battery Importer: No
Spent Lead Acid Battery Exporter: No
Current Record: No
Non Storage Recycler Activity: Not reported
Electronic Manifest Broker: Not reported

List of NAICS Codes and Descriptions:

NAICS Code: 23599
NAICS Description: ALL OTHER SPECIAL TRADE CONTRACTORS

NAICS Code: 325188
NAICS Description: ALL OTHER BASIC INORGANIC CHEMICAL MANUFACTURING

NAICS Code: 336611
NAICS Description: SHIP BUILDING AND REPAIRING

Facility Has Received Notices of Violations:

Violations: No Violations Found

Evaluation Action Summary:

Evaluations: No Evaluations Found

Map ID
 Direction
 Distance
 Elevation

MAP FINDINGS

Site

Database(s)

EDR ID Number
 EPA ID Number

BAY DECKING CO INC (Continued)

1000110771

FINDS:

Registry ID: 110070812021

Click Here:

Environmental Interest/Information System:

RCRAInfo is a national information system that supports the Resource Conservation and Recovery Act (RCRA) program through the tracking of events and activities related to facilities that generate, transport, and treat, store, or dispose of hazardous waste. RCRAInfo allows RCRA program staff to track the notification, permit, compliance, and corrective action activities required under RCRA.

Registry ID: 110000784928

Click Here:

Environmental Interest/Information System:

RCRAInfo is a national information system that supports the Resource Conservation and Recovery Act (RCRA) program through the tracking of events and activities related to facilities that generate, transport, and treat, store, or dispose of hazardous waste. RCRAInfo allows RCRA program staff to track the notification, permit, compliance, and corrective action activities required under RCRA.

Click this hyperlink while viewing on your computer to access additional FINDS: detail in the EDR Site Report.

ECHO:

Envid: 1000110771
 Registry ID: 110000784928
 DFR URL: <http://echo.epa.gov/detailed-facility-report?fid=110000784928>
 Name: BAY DECKING CO INC
 Address: 2685 BOSTON AVE
 City,State,Zip: SAN DIEGO, CA 92113

G46
SSE
 < 1/8
 0.094 mi.
 496 ft.

ELECTRIC MOTOR SPECIALISTS INC
2685 BOSTON AVE
SAN DIEGO, CA 92113
Site 2 of 5 in cluster G

RCRA NonGen / NLR

1026054303
CAL000297869

Relative:
Lower
Actual:
45 ft.

RCRA NonGen / NLR:
 Date Form Received by Agency: 2005-08-24 00:00:00.0
 Handler Name: ELECTRIC MOTOR SPECIALISTS INC
 Handler Address: 2685 BOSTON AVE
 Handler City,State,Zip: SAN DIEGO, CA 92113
 EPA ID: CAL000297869
 Contact Name: DOUG KARY
 Contact Address: 2685 BOSTON AVE
 Contact City,State,Zip: SAN DIEGO, CA 92113
 Contact Telephone: 619-238-0183
 Contact Fax: 619-238-7052
 Contact Email: EMS@EMSANDIEGO.COM
 Contact Title: Not reported
 EPA Region: 09
 Land Type: Not reported
 Federal Waste Generator Description: Not a generator, verified
 Non-Notifier: Not reported
 Biennial Report Cycle: Not reported

Map ID
 Direction
 Distance
 Elevation

MAP FINDINGS

Site

Database(s)

EDR ID Number
 EPA ID Number

ELECTRIC MOTOR SPECIALISTS INC (Continued)

1026054303

| | |
|--|--------------------------|
| Accessibility: | Not reported |
| Active Site Indicator: | Not reported |
| State District Owner: | Not reported |
| State District: | Not reported |
| Mailing Address: | 2685 BOSTON AVE |
| Mailing City, State, Zip: | SAN DIEGO, CA 92113-0000 |
| Owner Name: | DOUG KARY |
| Owner Type: | Other |
| Operator Name: | DOUG KARY |
| Operator Type: | Other |
| Short-Term Generator Activity: | No |
| Importer Activity: | No |
| Mixed Waste Generator: | No |
| Transporter Activity: | No |
| Transfer Facility Activity: | No |
| Recycler Activity with Storage: | No |
| Small Quantity On-Site Burner Exemption: | No |
| Smelting Melting and Refining Furnace Exemption: | No |
| Underground Injection Control: | No |
| Off-Site Waste Receipt: | No |
| Universal Waste Indicator: | No |
| Universal Waste Destination Facility: | No |
| Federal Universal Waste: | No |
| Active Site Fed-Reg Treatment Storage and Disposal Facility: | Not reported |
| Active Site Converter Treatment storage and Disposal Facility: | Not reported |
| Active Site State-Reg Treatment Storage and Disposal Facility: | Not reported |
| Active Site State-Reg Handler: | --- |
| Federal Facility Indicator: | Not reported |
| Hazardous Secondary Material Indicator: | N |
| Sub-Part K Indicator: | Not reported |
| Commercial TSD Indicator: | No |
| Treatment Storage and Disposal Type: | Not reported |
| 2018 GPRA Permit Baseline: | Not on the Baseline |
| 2018 GPRA Renewals Baseline: | Not on the Baseline |
| Permit Renewals Workload Universe: | Not reported |
| Permit Workload Universe: | Not reported |
| Permit Progress Universe: | Not reported |
| Post-Closure Workload Universe: | Not reported |
| Closure Workload Universe: | Not reported |
| 202 GPRA Corrective Action Baseline: | No |
| Corrective Action Workload Universe: | No |
| Subject to Corrective Action Universe: | No |
| Non-TSDs Where RCRA CA has Been Imposed Universe: | No |
| TSDs Potentially Subject to CA Under 3004 (u)/(v) Universe: | No |
| TSDs Only Subject to CA under Discretionary Auth Universe: | No |
| Corrective Action Priority Ranking: | No NCAPS ranking |
| Environmental Control Indicator: | No |
| Institutional Control Indicator: | No |
| Human Exposure Controls Indicator: | N/A |
| Groundwater Controls Indicator: | N/A |
| Operating TSDF Universe: | Not reported |
| Full Enforcement Universe: | Not reported |
| Significant Non-Complier Universe: | No |
| Unaddressed Significant Non-Complier Universe: | No |
| Addressed Significant Non-Complier Universe: | No |
| Significant Non-Complier With a Compliance Schedule Universe: | No |
| Financial Assurance Required: | Not reported |

Map ID
Direction
Distance
Elevation

MAP FINDINGS

Site

Database(s)

EDR ID Number
EPA ID Number

ELECTRIC MOTOR SPECIALISTS INC (Continued)

1026054303

Handler Date of Last Change: 2020-03-06 18:11:38.0
Recognized Trader-Importer: No
Recognized Trader-Exporter: No
Importer of Spent Lead Acid Batteries: No
Exporter of Spent Lead Acid Batteries: No
Recycler Activity Without Storage: No
Manifest Broker: No
Sub-Part P Indicator: No

Handler - Owner Operator:

Owner/Operator Indicator: Operator
Owner/Operator Name: DOUG KARY
Legal Status: Other
Date Became Current: Not reported
Date Ended Current: Not reported
Owner/Operator Address: 2685 BOSTON AVE
Owner/Operator City,State,Zip: SAN DIEGO, CA 92113
Owner/Operator Telephone: 619-238-0183
Owner/Operator Telephone Ext: Not reported
Owner/Operator Fax: Not reported
Owner/Operator Email: Not reported

Owner/Operator Indicator: Owner
Owner/Operator Name: DOUG KARY
Legal Status: Other
Date Became Current: Not reported
Date Ended Current: Not reported
Owner/Operator Address: 2685 BOSTON AVE
Owner/Operator City,State,Zip: SAN DIEGO, CA 92113-0000
Owner/Operator Telephone: 619-238-0183
Owner/Operator Telephone Ext: Not reported
Owner/Operator Fax: Not reported
Owner/Operator Email: Not reported

Historic Generators:

Receive Date: 2005-08-24 00:00:00.0
Handler Name: ELECTRIC MOTOR SPECIALISTS INC
Federal Waste Generator Description: Not a generator, verified
State District Owner: Not reported
Large Quantity Handler of Universal Waste: No
Recognized Trader Importer: Not reported
Recognized Trader Exporter: Not reported
Spent Lead Acid Battery Importer: Not reported
Spent Lead Acid Battery Exporter: Not reported
Current Record: Yes
Non Storage Recycler Activity: Not reported
Electronic Manifest Broker: Not reported

List of NAICS Codes and Descriptions:

NAICS Code: 81131
NAICS Description: COMMERCIAL AND INDUSTRIAL MACHINERY AND EQUIPMENT (EXCEPT AUTOMOTIVE AND ELECTRONIC) REPAIR AND MAINTENANCE

Facility Has Received Notices of Violations:

Map ID
 Direction
 Distance
 Elevation

MAP FINDINGS

Site

Database(s)

EDR ID Number
 EPA ID Number

ELECTRIC MOTOR SPECIALISTS INC (Continued)

1026054303

Violations: No Violations Found

Evaluation Action Summary:
 Evaluations: No Evaluations Found

**E47
 NNW
 < 1/8
 0.095 mi.
 500 ft.**

**NEVINS C A
 920 S 26TH
 SAN DIEGO, CA
 Site 6 of 9 in cluster E**

**EDR Hist Auto 1008989380
 N/A**

**Relative:
 Higher**

EDR Hist Auto

**Actual:
 61 ft.**

Year: Name:
 1927 NEVINS C A
 1930 NEVINS C A
 1933 NEVINS C A

Type:
 AUTOMOBILE REPAIRING AND SERVICE STATIONS
 AUTOMOBILE REPAIRING
 AUTOMOBILE REPAIRING

**E48
 NNW
 < 1/8
 0.097 mi.
 513 ft.**

**CITY DYE WORKS
 915 S 26TH ST
 SAN DIEGO, CA
 Site 7 of 9 in cluster E**

**EDR Hist Cleaner 1009127487
 N/A**

**Relative:
 Higher**

EDR Hist Cleaner

**Actual:
 61 ft.**

Year: Name:
 1927 CITY DYE WORKS

Type:
 CLOTHES CLEANERS PRESSERS AND REPAIRERS

**E49
 NW
 < 1/8
 0.098 mi.
 517 ft.**

**NATIONAL STEEL AND METALS
 2292 NATIONAL AVENUE
 SAN DIEGO, CA 92170
 Site 8 of 9 in cluster E**

**CA CPS-SLIC S104748605
 CA San Diego Co. HMMD N/A
 CA NPDES**

**Relative:
 Higher**

CPS-SLIC:

**Actual:
 61 ft.**

Name: OFL 2292 LLC
 Address: 2292 NATIONAL AVENUE
 City,State,Zip: SAN DIEGO, CA 92113
 Region: STATE
Facility Status: Open - Site Assessment
 Status Date: 04/26/2019
 Global Id: T10000012944
 Lead Agency: SAN DIEGO COUNTY LOP
 Lead Agency Case Number: DEH2019-LSAM-000548
 Latitude: 32.69641
 Longitude: -117.13836
 Case Type: Cleanup Program Site
 Case Worker: EM
 Local Agency: SAN DIEGO COUNTY LOP
 RB Case Number: Not reported
 File Location: Not reported
 Potential Media Affected: Not reported

Map ID
Direction
Distance
Elevation

MAP FINDINGS

Site

Database(s)

EDR ID Number
EPA ID Number

NATIONAL STEEL AND METALS (Continued)

S104748605

Potential Contaminants of Concern: Not reported
Site History: Not reported

[Click here to access the California GeoTracker records for this facility:](#)

HMMD SAN DIEGO:

Name: NATIONAL STEEL
Address: 2292 NATIONAL AV
City,State,Zip: SAN DIEGO, CA 92113
Permit Number: 212109
Business Type: 6HK35
EPA Id Number: Not reported
APN: 538-580-11-00
Last HMMD Inspection: 06/07/2010
Facility Telephone: 619-235-1676
Permit Status: INAC
Permit Expiration: 09/30/2010
Date Last Updated: 11/02/2012
Facility Owner: NATIONAL STEEL
Facility Mailing Address: 2292 NATIONAL AV
Facility Mailing City: SAN DIEGO
Facility Mailing State: CA
Facility Mailing Zip: 92113
UST Owner: Not reported
Handle Regulated Hazmat: Y
Own Or Operate UST: Not reported
Subject To APSA: Not reported
Generate Haz Waste: Not reported
Treat Haz Waste: Not reported
Generate Medical Waste: Not reported

Name: NATIONAL STEEL & METALS, INC
Address: 2292 NATIONAL AV
City,State,Zip: SAN DIEGO, CA 92113
Permit Number: 215688
Business Type: 6HK70
EPA Id Number: Not reported
APN: 538-580-11-00
Last HMMD Inspection: 10/31/2011
Facility Telephone: 619-235-1676
Permit Status: EXPR
Permit Expiration: 03/31/2012
Date Last Updated: 11/02/2012
Facility Owner: NATIONAL STEEL & METALS, INC
Facility Mailing Address: 2292 NATIONAL AVE
Facility Mailing City: SAN DIEGO
Facility Mailing State: CA
Facility Mailing Zip: 92113
UST Owner: Not reported
Handle Regulated Hazmat: Y
Own Or Operate UST: Not reported
Subject To APSA: Not reported
Generate Haz Waste: Not reported
Treat Haz Waste: Not reported
Generate Medical Waste: Not reported

Inventory Active Permits (not SQG Medical):

Map ID
Direction
Distance
Elevation

MAP FINDINGS

Site

Database(s)

EDR ID Number
EPA ID Number

NATIONAL STEEL AND METALS (Continued)

S104748605

Permit Number: 215688
Update Date: 11/02/2012
Case Number: 7782-44-7
Name: OXYGEN GAS
Other Information: Not reported
Material Waste: Material
Hazardous Categories 1: FIRE
Hazardous Categories 2: PRESSURE RELEASE

Permit Number: 215688
Update Date: 11/02/2012
Case Number: Not reported
Name: PROPANE GAS
Other Information: Not reported
Material Waste: Material
Hazardous Categories 1: FIRE
Hazardous Categories 2: Not reported

Permit Number: 215688
Update Date: 11/02/2012
Case Number: Not reported
Name: WASTE 223 UNSPEC OIL CONTAINING WASTE
Other Information: OILY ABSORBENT
Material Waste: Waste
Hazardous Categories 1: Not reported
Hazardous Categories 2: Not reported

Name: WESTERN STEEL
Address: 2292 NATIONAL AV
City,State,Zip: SAN DIEGO, CA 92113
Permit Number: 116491
Business Type: 6HK70
EPA Id Number: Not reported
APN: 538-580-11-00
Last HMMD Inspection: 05/02/2007
Facility Telephone: 619-235-0171
Permit Status: INAC
Permit Expiration: 03/31/2010
Date Last Updated: 11/02/2012
Facility Owner: HUGH WINTHROP
Facility Mailing Address: PO BOX 13337
Facility Mailing City: SAN DIEGO
Facility Mailing State: CA
Facility Mailing Zip: 92170
UST Owner: Not reported
Handle Regulated Hazmat: Y
Own Or Operate UST: Not reported
Subject To APSA: Not reported
Generate Haz Waste: Not reported
Treat Haz Waste: Not reported
Generate Medical Waste: Not reported

Violations Inactive Permits:

Permit Number: 116491
Update Date: 11/02/2012
Inspection Date: 10/09/2003
Violation Code: 6HV0210

Map ID
Direction
Distance
Elevation

MAP FINDINGS

Site

Database(s)

EDR ID Number
EPA ID Number

NATIONAL STEEL AND METALS (Continued)

S104748605

Violation: DID NOT CLEAN SPILL TO FLOOR
Violation Citation: Failure to clean up hazardous waste off of floor surface. 66262.10b
Activity: Inactive Permit

Permit Number: 116491
Update Date: 11/02/2012
Inspection Date: 10/09/2003
Violation Code: 6HV0216
Violation: HAZMATS WITHOUT PROPER LABELS
Violation Citation: Hazardous materials have not been adequately labeled within 10 days & are now declared hazardous waste. HSC 25124(b)(3)(A) & 66262.34(f)
Activity: Inactive Permit

Permit Number: 116491
Update Date: 11/02/2012
Inspection Date: 05/02/2007
Violation Code: 6HV1013
Violation: HMBP NOT AVAILABLE FOR REVIEW
Violation Citation: Copy of HMBP not onsite for inspector's review. 25505(e)
Activity: Inactive Permit

Permit Number: 116491
Update Date: 11/02/2012
Inspection Date: 05/02/2007
Violation Code: 6HV0226
Violation: HW NOT ACCUMULATED IN TANK/CONTAINER
Violation Citation: Did not accumulate waste in container or tank. 66262.34 (d)(2)
Activity: Inactive Permit

Permit Number: 116491
Update Date: 11/02/2012
Inspection Date: 05/02/2007
Violation Code: 6HV0234
Violation: FACILITY NOT OPERATED TO MINIM. RELEASE
Violation Citation: Did not maintain &/or operate facility to prevent release or fire. CFR 265.31
Activity: Inactive Permit

Name: NATIONAL STEEL & METALS, INC
Address: 2292 NATIONAL AV
City,State,Zip: SAN DIEGO, CA 92113
Permit Number: 215688
Business Type: 6HK70
EPA Id Number: Not reported
APN: 538-580-11-00
Last HMMD Inspection: 10/31/2011
Facility Telephone: 619-235-1676
Permit Status: EXPR
Permit Expiration: 03/31/2012
Date Last Updated: 11/02/2012
Facility Owner: NATIONAL STEEL & METALS, INC
Facility Mailing Address: 2292 NATIONAL AVE
Facility Mailing City: SAN DIEGO
Facility Mailing State: CA
Facility Mailing Zip: 92113
UST Owner: Not reported

Map ID
Direction
Distance
Elevation

MAP FINDINGS

Site

Database(s)

EDR ID Number
EPA ID Number

NATIONAL STEEL AND METALS (Continued)

S104748605

Handle Regulated Hazmat: Y
Own Or Operate UST: Not reported
Subject To APSA: Not reported
Generate Haz Waste: Y
Treat Haz Waste: Not reported
Generate Medical Waste: Not reported

Inventory Active Permits (not SQG Medical):

Permit Number: 215688
Update Date: 11/02/2012
Case Number: 7782-44-7
Name: OXYGEN GAS
Other Information: Not reported
Material Waste: Material
Hazardous Categories 1: FIRE
Hazardous Categories 2: PRESSURE RELEASE

Permit Number: 215688
Update Date: 11/02/2012
Case Number: Not reported
Name: PROPANE GAS
Other Information: Not reported
Material Waste: Material
Hazardous Categories 1: FIRE
Hazardous Categories 2: Not reported

Permit Number: 215688
Update Date: 11/02/2012
Case Number: Not reported
Name: WASTE 223 UNSPEC OIL CONTAINING WASTE
Other Information: OILY ABSORBENT
Material Waste: Waste
Hazardous Categories 1: Not reported
Hazardous Categories 2: Not reported

NPDES:

Name: NATIONAL STEEL AND METALS
Address: 2292 NATIONAL AVENUE
City,State,Zip: SAN DIEGO, CA 92170
Facility Status: Not reported
NPDES Number: Not reported
Region: Not reported
Agency Number: Not reported
Regulatory Measure ID: Not reported
Place ID: Not reported
Order Number: Not reported
WDID: 9 37IN602519
Regulatory Measure Type: Industrial
Program Type: Not reported
Adoption Date Of Regulatory Measure: Not reported
Effective Date Of Regulatory Measure: Not reported
Termination Date Of Regulatory Measure: Not reported
Expiration Date Of Regulatory Measure: Not reported
Discharge Address: Not reported
Discharge Name: Not reported
Discharge City: Not reported

Map ID
 Direction
 Distance
 Elevation

MAP FINDINGS

Site

Database(s)

EDR ID Number
 EPA ID Number

NATIONAL STEEL AND METALS (Continued)

S104748605

| | |
|-------------------|---------------|
| Discharge State: | Not reported |
| Discharge Zip: | Not reported |
| Status: | NOI Required |
| Status Date: | 11/12/2015 |
| Operator Name: | Hugh Winthrop |
| Operator Address: | Not reported |
| Operator City: | Not reported |
| Operator State: | Not reported |
| Operator Zip: | Not reported |

| | | | |
|------------------|---------------------------------|-------------------------|-------------------|
| D50 | HUB CLEANERS INC | EDR Hist Cleaner | 1009128569 |
| SSW | 1221 S 26TH ST | | N/A |
| < 1/8 | SAN DIEGO, CA | | |
| 0.104 mi. | | | |
| 549 ft. | Site 4 of 5 in cluster D | | |

Relative: EDR Hist Cleaner
Lower

| | | | |
|----------------|-------|------------------|---------------------------------|
| Actual: | Year: | Name: | Type: |
| 40 ft. | 1966 | HUB CLEANERS INC | CLEANERS AND DYERS |
| | 1969 | HUB CLEANERS INC | Drycleaning Plants, Except Rugs |
| | 1970 | HUB CLEANERS INC | CLEANERS AND DYERS |
| | 1971 | HUB CLEANERS INC | Drycleaning Plants, Except Rugs |

| | | | |
|------------------|---------------------------------|--------------------------|---------------------|
| D51 | CO'S TRAFFIC CONTROL INC | RCRA NonGen / NLR | 1026490865 |
| SSW | 1221 S 26TH ST | | CAL000455603 |
| < 1/8 | SAN DIEGO, CA 92113 | | |
| 0.104 mi. | | | |
| 549 ft. | Site 5 of 5 in cluster D | | |

Relative: RCRA NonGen / NLR:
Lower

| | | |
|----------------|--------------------------------------|---------------------------|
| Actual: | Date Form Received by Agency: | 2020-07-14 00:00:00.0 |
| 40 ft. | Handler Name: | CO'S TRAFFIC CONTROL INC |
| | Handler Address: | 1221 S 26TH ST |
| | Handler City,State,Zip: | SAN DIEGO, CA 92113 |
| | EPA ID: | CAL000455603 |
| | Contact Name: | BARRY CARMACK |
| | Contact Address: | 1221 S 26TH ST |
| | Contact City,State,Zip: | SAN DIEGO, CA 92113 |
| | Contact Telephone: | 619-239-8200 |
| | Contact Fax: | 858-259-0357 |
| | Contact Email: | BCARMACK@COSTRAFFIC.COM |
| | Contact Title: | Not reported |
| | EPA Region: | 09 |
| | Land Type: | Not reported |
| | Federal Waste Generator Description: | Not a generator, verified |
| | Non-Notifier: | Not reported |
| | Biennial Report Cycle: | Not reported |
| | Accessibility: | Not reported |
| | Active Site Indicator: | Not reported |
| | State District Owner: | Not reported |
| | State District: | Not reported |
| | Mailing Address: | PO BOX 13459 |
| | Mailing City,State,Zip: | SAN DIEGO, CA 92170 |
| | Owner Name: | CO'S TRAFFIC CONTROL INC |
| | Owner Type: | Other |

Map ID
 Direction
 Distance
 Elevation

MAP FINDINGS

Site

Database(s)

EDR ID Number
 EPA ID Number

CO'S TRAFFIC CONTROL INC (Continued)

1026490865

| | |
|--|-----------------------|
| Operator Name: | BARRY CARMACK |
| Operator Type: | Other |
| Short-Term Generator Activity: | No |
| Importer Activity: | No |
| Mixed Waste Generator: | No |
| Transporter Activity: | No |
| Transfer Facility Activity: | No |
| Recycler Activity with Storage: | No |
| Small Quantity On-Site Burner Exemption: | No |
| Smelting Melting and Refining Furnace Exemption: | No |
| Underground Injection Control: | No |
| Off-Site Waste Receipt: | No |
| Universal Waste Indicator: | No |
| Universal Waste Destination Facility: | No |
| Federal Universal Waste: | No |
| Active Site Fed-Reg Treatment Storage and Disposal Facility: | Not reported |
| Active Site Converter Treatment storage and Disposal Facility: | Not reported |
| Active Site State-Reg Treatment Storage and Disposal Facility: | Not reported |
| Active Site State-Reg Handler: | --- |
| Federal Facility Indicator: | Not reported |
| Hazardous Secondary Material Indicator: | N |
| Sub-Part K Indicator: | Not reported |
| Commercial TSD Indicator: | No |
| Treatment Storage and Disposal Type: | Not reported |
| 2018 GPRC Permit Baseline: | Not on the Baseline |
| 2018 GPRC Renewals Baseline: | Not on the Baseline |
| Permit Renewals Workload Universe: | Not reported |
| Permit Workload Universe: | Not reported |
| Permit Progress Universe: | Not reported |
| Post-Closure Workload Universe: | Not reported |
| Closure Workload Universe: | Not reported |
| 202 GPRC Corrective Action Baseline: | No |
| Corrective Action Workload Universe: | No |
| Subject to Corrective Action Universe: | No |
| Non-TSDs Where RCRA CA has Been Imposed Universe: | No |
| TSDs Potentially Subject to CA Under 3004 (u)/(v) Universe: | No |
| TSDs Only Subject to CA under Discretionary Auth Universe: | No |
| Corrective Action Priority Ranking: | No NCAPS ranking |
| Environmental Control Indicator: | No |
| Institutional Control Indicator: | No |
| Human Exposure Controls Indicator: | N/A |
| Groundwater Controls Indicator: | N/A |
| Operating TSD Universe: | Not reported |
| Full Enforcement Universe: | Not reported |
| Significant Non-Complier Universe: | No |
| Unaddressed Significant Non-Complier Universe: | No |
| Addressed Significant Non-Complier Universe: | No |
| Significant Non-Complier With a Compliance Schedule Universe: | No |
| Financial Assurance Required: | Not reported |
| Handler Date of Last Change: | 2020-08-14 15:10:37.0 |
| Recognized Trader-Importer: | No |
| Recognized Trader-Exporter: | No |
| Importer of Spent Lead Acid Batteries: | No |
| Exporter of Spent Lead Acid Batteries: | No |
| Recycler Activity Without Storage: | No |
| Manifest Broker: | No |
| Sub-Part P Indicator: | No |

Map ID
Direction
Distance
Elevation

MAP FINDINGS

Site

Database(s)

EDR ID Number
EPA ID Number

CO'S TRAFFIC CONTROL INC (Continued)

1026490865

Handler - Owner Operator:

| | |
|--------------------------------|--------------------------|
| Owner/Operator Indicator: | Owner |
| Owner/Operator Name: | CO'S TRAFFIC CONTROL INC |
| Legal Status: | Other |
| Date Became Current: | Not reported |
| Date Ended Current: | Not reported |
| Owner/Operator Address: | 1221 S 26TH ST |
| Owner/Operator City,State,Zip: | SAN DIEGO, CA 92113 |
| Owner/Operator Telephone: | 619-239-8200 |
| Owner/Operator Telephone Ext: | Not reported |
| Owner/Operator Fax: | Not reported |
| Owner/Operator Email: | Not reported |

| | |
|--------------------------------|---------------------|
| Owner/Operator Indicator: | Operator |
| Owner/Operator Name: | BARRY CARMACK |
| Legal Status: | Other |
| Date Became Current: | Not reported |
| Date Ended Current: | Not reported |
| Owner/Operator Address: | 1221 S 26TH ST |
| Owner/Operator City,State,Zip: | SAN DIEGO, CA 92113 |
| Owner/Operator Telephone: | 619-239-8200 |
| Owner/Operator Telephone Ext: | Not reported |
| Owner/Operator Fax: | Not reported |
| Owner/Operator Email: | Not reported |

Historic Generators:

| | |
|--|---------------------------|
| Receive Date: | 2020-07-14 00:00:00.0 |
| Handler Name: | CO'S TRAFFIC CONTROL INC |
| Federal Waste Generator Description: | Not a generator, verified |
| State District Owner: | Not reported |
| Large Quantity Handler of Universal Waste: | No |
| Recognized Trader Importer: | No |
| Recognized Trader Exporter: | No |
| Spent Lead Acid Battery Importer: | No |
| Spent Lead Acid Battery Exporter: | No |
| Current Record: | Yes |
| Non Storage Recycler Activity: | Not reported |
| Electronic Manifest Broker: | Not reported |

List of NAICS Codes and Descriptions:

| | |
|--------------------|-----------------------------|
| NAICS Code: | 812990 |
| NAICS Description: | ALL OTHER PERSONAL SERVICES |

Facility Has Received Notices of Violations:

| | |
|-------------|---------------------|
| Violations: | No Violations Found |
|-------------|---------------------|

Evaluation Action Summary:

| | |
|--------------|----------------------|
| Evaluations: | No Evaluations Found |
|--------------|----------------------|

Map ID
 Direction
 Distance
 Elevation

MAP FINDINGS

EDR ID Number
 EPA ID Number

C52
West
< 1/8
0.105 mi.
554 ft.

NORTH STAR PROPELLERS INC
2317 NEWTON AVE
SAN DIEGO, CA 92113

RCRA NonGen / NLR

1024821848
CAL000338665

Site 12 of 13 in cluster C

Relative:
Lower

RCRA NonGen / NLR:

Actual:
48 ft.

Date Form Received by Agency: 2008-12-08 00:00:00.0
 Handler Name: NORTH STAR PROPELLERS INC
 Handler Address: 2317 NEWTON AVE
 Handler City,State,Zip: SAN DIEGO, CA 92113-3648
 EPA ID: CAL000338665
 Contact Name: DEREK M BATEMAN
 Contact Address: 2317 NEWTON AVE
 Contact City,State,Zip: SAN DIEGO, CA 92113
 Contact Telephone: 619-239-8309
 Contact Fax: 619-239-4610
 Contact Email: NSPDMB@AOL.COM
 Contact Title: Not reported
 EPA Region: 09
 Land Type: Not reported
 Federal Waste Generator Description: Not a generator, verified
 Non-Notifier: Not reported
 Biennial Report Cycle: Not reported
 Accessibility: Not reported
 Active Site Indicator: Handler Activities
 State District Owner: Not reported
 State District: Not reported
 Mailing Address: PO BOX 13460
 Mailing City,State,Zip: SAN DIEGO, CA 92170-3460
 Owner Name: NORTH STAR PROPELLERS INC
 Owner Type: Other
 Operator Name: DEREK M BATEMAN
 Operator Type: Other
 Short-Term Generator Activity: No
 Importer Activity: No
 Mixed Waste Generator: No
 Transporter Activity: No
 Transfer Facility Activity: No
 Recycler Activity with Storage: No
 Small Quantity On-Site Burner Exemption: No
 Smelting Melting and Refining Furnace Exemption: No
 Underground Injection Control: No
 Off-Site Waste Receipt: No
 Universal Waste Indicator: Yes
 Universal Waste Destination Facility: Yes
 Federal Universal Waste: No
 Active Site Fed-Reg Treatment Storage and Disposal Facility: Not reported
 Active Site Converter Treatment storage and Disposal Facility: Not reported
 Active Site State-Reg Treatment Storage and Disposal Facility: Not reported
 Active Site State-Reg Handler: ---
 Federal Facility Indicator: Not reported
 Hazardous Secondary Material Indicator: N
 Sub-Part K Indicator: Not reported
 Commercial TSD Indicator: No
 Treatment Storage and Disposal Type: Not reported
 2018 GPRa Permit Baseline: Not on the Baseline
 2018 GPRa Renewals Baseline: Not on the Baseline
 Permit Renewals Workload Universe: Not reported

Map ID
 Direction
 Distance
 Elevation

MAP FINDINGS

Site

Database(s)

EDR ID Number
 EPA ID Number

NORTH STAR PROPELLERS INC (Continued)

1024821848

| | |
|---|-----------------------|
| Permit Workload Universe: | Not reported |
| Permit Progress Universe: | Not reported |
| Post-Closure Workload Universe: | Not reported |
| Closure Workload Universe: | Not reported |
| 202 GPRA Corrective Action Baseline: | No |
| Corrective Action Workload Universe: | No |
| Subject to Corrective Action Universe: | No |
| Non-TSDFs Where RCRA CA has Been Imposed Universe: | No |
| TSDFs Potentially Subject to CA Under 3004 (u)/(v) Universe: | No |
| TSDFs Only Subject to CA under Discretionary Auth Universe: | No |
| Corrective Action Priority Ranking: | No NCAPS ranking |
| Environmental Control Indicator: | No |
| Institutional Control Indicator: | No |
| Human Exposure Controls Indicator: | N/A |
| Groundwater Controls Indicator: | N/A |
| Operating TSDF Universe: | Not reported |
| Full Enforcement Universe: | Not reported |
| Significant Non-Complier Universe: | No |
| Unaddressed Significant Non-Complier Universe: | No |
| Addressed Significant Non-Complier Universe: | No |
| Significant Non-Complier With a Compliance Schedule Universe: | No |
| Financial Assurance Required: | Not reported |
| Handler Date of Last Change: | 2018-09-05 20:30:54.0 |
| Recognized Trader-Importer: | No |
| Recognized Trader-Exporter: | No |
| Importer of Spent Lead Acid Batteries: | No |
| Exporter of Spent Lead Acid Batteries: | No |
| Recycler Activity Without Storage: | No |
| Manifest Broker: | No |
| Sub-Part P Indicator: | No |

Handler - Owner Operator:

| | |
|--------------------------------|---------------------|
| Owner/Operator Indicator: | Operator |
| Owner/Operator Name: | DEREK M BATEMAN |
| Legal Status: | Other |
| Date Became Current: | Not reported |
| Date Ended Current: | Not reported |
| Owner/Operator Address: | 2317 NEWTON AVE |
| Owner/Operator City,State,Zip: | SAN DIEGO, CA 92113 |
| Owner/Operator Telephone: | 619-239-8309 |
| Owner/Operator Telephone Ext: | Not reported |
| Owner/Operator Fax: | Not reported |
| Owner/Operator Email: | Not reported |

| | |
|--------------------------------|---------------------------|
| Owner/Operator Indicator: | Owner |
| Owner/Operator Name: | NORTH STAR PROPELLERS INC |
| Legal Status: | Other |
| Date Became Current: | Not reported |
| Date Ended Current: | Not reported |
| Owner/Operator Address: | 2317 NEWTON AVE |
| Owner/Operator City,State,Zip: | SAN DIEGO, CA 92113-3648 |
| Owner/Operator Telephone: | 619-239-8309 |
| Owner/Operator Telephone Ext: | Not reported |
| Owner/Operator Fax: | Not reported |
| Owner/Operator Email: | Not reported |

Map ID
Direction
Distance
Elevation

MAP FINDINGS

Site

Database(s)

EDR ID Number
EPA ID Number

NORTH STAR PROPELLERS INC (Continued)

1024821848

Historic Generators:

Receive Date: 2008-12-08 00:00:00.0
Handler Name: NORTH STAR PROPELLERS INC
Federal Waste Generator Description: Not a generator, verified
State District Owner: Not reported
Large Quantity Handler of Universal Waste: No
Recognized Trader Importer: No
Recognized Trader Exporter: No
Spent Lead Acid Battery Importer: No
Spent Lead Acid Battery Exporter: No
Current Record: Yes
Non Storage Recycler Activity: Not reported
Electronic Manifest Broker: Not reported

List of NAICS Codes and Descriptions:

NAICS Code: 42184
NAICS Description: INDUSTRIAL SUPPLIES WHOLESALERS

Facility Has Received Notices of Violations:

Violations: No Violations Found

Evaluation Action Summary:

Evaluations: No Evaluations Found

C53
West
< 1/8
0.105 mi.
554 ft.

NEW LEAF BIOFUEL
2317 NEWTON AVE
SAN DIEGO, CA 92113
Site 13 of 13 in cluster C

RCRA NonGen / NLR **1026055468**
CAL000451650

Relative:
Lower
Actual:
48 ft.

RCRA NonGen / NLR:
Date Form Received by Agency: 2019-12-31 00:00:00.0
Handler Name: NEW LEAF BIOFUEL
Handler Address: 2317 NEWTON AVE
Handler City,State,Zip: SAN DIEGO, CA 92113
EPA ID: CAL000451650
Contact Name: LUCAS ALTIC
Contact Address: 2285 NEWTON AVE
Contact City,State,Zip: SAN DIEGO, CA 92113
Contact Telephone: 619-236-8500
Contact Fax: 619-236-8585
Contact Email: LUCAS@NEWLEAFBIOFUEL.COM
Contact Title: Not reported
EPA Region: 09
Land Type: Not reported
Federal Waste Generator Description: Not a generator, verified
Non-Notifier: Not reported
Biennial Report Cycle: Not reported
Accessibility: Not reported
Active Site Indicator: Not reported
State District Owner: Not reported
State District: Not reported
Mailing Address: 2285 NEWTON AVE
Mailing City,State,Zip: SAN DIEGO, CA 92113
Owner Name: BAKER CMDTYS JENNIFER AND TYLER CASE

Map ID
 Direction
 Distance
 Elevation

MAP FINDINGS

Site

Database(s)

EDR ID Number
 EPA ID Number

NEW LEAF BIOFUEL (Continued)

1026055468

| | |
|--|-----------------------|
| Owner Type: | Other |
| Operator Name: | LUCAS ALTIC |
| Operator Type: | Other |
| Short-Term Generator Activity: | No |
| Importer Activity: | No |
| Mixed Waste Generator: | No |
| Transporter Activity: | No |
| Transfer Facility Activity: | No |
| Recycler Activity with Storage: | No |
| Small Quantity On-Site Burner Exemption: | No |
| Smelting Melting and Refining Furnace Exemption: | No |
| Underground Injection Control: | No |
| Off-Site Waste Receipt: | No |
| Universal Waste Indicator: | No |
| Universal Waste Destination Facility: | No |
| Federal Universal Waste: | No |
| Active Site Fed-Reg Treatment Storage and Disposal Facility: | Not reported |
| Active Site Converter Treatment storage and Disposal Facility: | Not reported |
| Active Site State-Reg Treatment Storage and Disposal Facility: | Not reported |
| Active Site State-Reg Handler: | --- |
| Federal Facility Indicator: | Not reported |
| Hazardous Secondary Material Indicator: | N |
| Sub-Part K Indicator: | Not reported |
| Commercial TSD Indicator: | No |
| Treatment Storage and Disposal Type: | Not reported |
| 2018 GPRA Permit Baseline: | Not on the Baseline |
| 2018 GPRA Renewals Baseline: | Not on the Baseline |
| Permit Renewals Workload Universe: | Not reported |
| Permit Workload Universe: | Not reported |
| Permit Progress Universe: | Not reported |
| Post-Closure Workload Universe: | Not reported |
| Closure Workload Universe: | Not reported |
| 202 GPRA Corrective Action Baseline: | No |
| Corrective Action Workload Universe: | No |
| Subject to Corrective Action Universe: | No |
| Non-TSDs Where RCRA CA has Been Imposed Universe: | No |
| TSDs Potentially Subject to CA Under 3004 (u)/(v) Universe: | No |
| TSDs Only Subject to CA under Discretionary Auth Universe: | No |
| Corrective Action Priority Ranking: | No NCAPS ranking |
| Environmental Control Indicator: | No |
| Institutional Control Indicator: | No |
| Human Exposure Controls Indicator: | N/A |
| Groundwater Controls Indicator: | N/A |
| Operating TSDF Universe: | Not reported |
| Full Enforcement Universe: | Not reported |
| Significant Non-Complier Universe: | No |
| Unaddressed Significant Non-Complier Universe: | No |
| Addressed Significant Non-Complier Universe: | No |
| Significant Non-Complier With a Compliance Schedule Universe: | No |
| Financial Assurance Required: | Not reported |
| Handler Date of Last Change: | 2020-02-10 17:54:06.0 |
| Recognized Trader-Importer: | No |
| Recognized Trader-Exporter: | No |
| Importer of Spent Lead Acid Batteries: | No |
| Exporter of Spent Lead Acid Batteries: | No |
| Recycler Activity Without Storage: | No |
| Manifest Broker: | No |

Map ID
Direction
Distance
Elevation

MAP FINDINGS

Site

Database(s)

EDR ID Number
EPA ID Number

NEW LEAF BIOFUEL (Continued)

1026055468

Sub-Part P Indicator: No

Handler - Owner Operator:

Owner/Operator Indicator: Owner
Owner/Operator Name: BAKER CMDTYS JENNIFER AND TYLER CASE
Legal Status: Other
Date Became Current: Not reported
Date Ended Current: Not reported
Owner/Operator Address: 2285 NEWTON AVE
Owner/Operator City,State,Zip: SAN DIEGO, CA 92113
Owner/Operator Telephone: 619-236-8500
Owner/Operator Telephone Ext: Not reported
Owner/Operator Fax: Not reported
Owner/Operator Email: Not reported

Owner/Operator Indicator: Operator
Owner/Operator Name: LUCAS ALTIC
Legal Status: Other
Date Became Current: Not reported
Date Ended Current: Not reported
Owner/Operator Address: 2285 NEWTON AVE
Owner/Operator City,State,Zip: SAN DIEGO, CA 92113
Owner/Operator Telephone: 619-236-8500
Owner/Operator Telephone Ext: Not reported
Owner/Operator Fax: Not reported
Owner/Operator Email: Not reported

Historic Generators:

Receive Date: 2019-12-31 00:00:00.0
Handler Name: NEW LEAF BIOFUEL
Federal Waste Generator Description: Not a generator, verified
State District Owner: Not reported
Large Quantity Handler of Universal Waste: No
Recognized Trader Importer: No
Recognized Trader Exporter: No
Spent Lead Acid Battery Importer: No
Spent Lead Acid Battery Exporter: No
Current Record: Yes
Non Storage Recycler Activity: Not reported
Electronic Manifest Broker: Not reported

List of NAICS Codes and Descriptions:

NAICS Code: 325998
NAICS Description: ALL OTHER MISCELLANEOUS CHEMICAL PRODUCT AND PREPARATION MANUFACTURING

Facility Has Received Notices of Violations:

Violations: No Violations Found

Evaluation Action Summary:

Evaluations: No Evaluations Found

Map ID
 Direction
 Distance
 Elevation

MAP FINDINGS

Site

Database(s)

EDR ID Number
 EPA ID Number

E54
NW
 < 1/8
 0.111 mi.
 588 ft.

J & M TIRE SHOP
2276 NATIONAL AVENUE
SAN DIEGO, CA 92113

RCRA-SQG **1025882812**
CAR000298190

Site 9 of 9 in cluster E

Relative:
Higher

RCRA-SQG:

Actual:
61 ft.

| | | |
|--|-----------------|---------------------------|
| Date Form Received by Agency: | J & M TIRE SHOP | 2019-07-31 00:00:00.0 |
| Handler Name: | J & M TIRE SHOP | |
| Handler Address: | | 2276 NATIONAL AVENUE |
| Handler City,State,Zip: | | SAN DIEGO, CA 92113 |
| EPA ID: | | CAR000298190 |
| Contact Name: | | MARK A DOMINGUEZ |
| Contact Address: | | NATIONAL AVENUE |
| Contact City,State,Zip: | | SAN DIEGO, CA 92113 |
| Contact Telephone: | | 619-544-9129 |
| Contact Fax: | | 619-544-9129 |
| Contact Email: | | MADENTERPRISE@HOTMAIL.COM |
| Contact Title: | | OWNER |
| EPA Region: | | 09 |
| Land Type: | | Private |
| Federal Waste Generator Description: | | Small Quantity Generator |
| Non-Notifier: | | Not reported |
| Biennial Report Cycle: | | Not reported |
| Accessibility: | | Not reported |
| Active Site Indicator: | | Handler Activities |
| State District Owner: | | Not reported |
| State District: | | Not reported |
| Mailing Address: | | NATIONAL AVENUE |
| Mailing City,State,Zip: | | SAN DIEGO, CA 92113 |
| Owner Name: | | MARK A DOMINGUEZ |
| Owner Type: | | Private |
| Operator Name: | | MARK A DOMINGUEZ |
| Operator Type: | | Private |
| Short-Term Generator Activity: | | No |
| Importer Activity: | | No |
| Mixed Waste Generator: | | No |
| Transporter Activity: | | No |
| Transfer Facility Activity: | | No |
| Recycler Activity with Storage: | | No |
| Small Quantity On-Site Burner Exemption: | | No |
| Smelting Melting and Refining Furnace Exemption: | | No |
| Underground Injection Control: | | No |
| Off-Site Waste Receipt: | | No |
| Universal Waste Indicator: | | No |
| Universal Waste Destination Facility: | | No |
| Federal Universal Waste: | | No |
| Active Site Fed-Reg Treatment Storage and Disposal Facility: | | Not reported |
| Active Site Converter Treatment storage and Disposal Facility: | | Not reported |
| Active Site State-Reg Treatment Storage and Disposal Facility: | | Not reported |
| Active Site State-Reg Handler: | | --- |
| Federal Facility Indicator: | | Not reported |
| Hazardous Secondary Material Indicator: | | NN |
| Sub-Part K Indicator: | | Not reported |
| Commercial TSD Indicator: | | No |
| Treatment Storage and Disposal Type: | | Not reported |
| 2018 GPRA Permit Baseline: | | Not on the Baseline |
| 2018 GPRA Renewals Baseline: | | Not on the Baseline |
| Permit Renewals Workload Universe: | | Not reported |

Map ID
 Direction
 Distance
 Elevation

MAP FINDINGS

Site

Database(s)

EDR ID Number
 EPA ID Number

J & M TIRE SHOP (Continued)

1025882812

| | |
|---|-----------------------|
| Permit Workload Universe: | Not reported |
| Permit Progress Universe: | Not reported |
| Post-Closure Workload Universe: | Not reported |
| Closure Workload Universe: | Not reported |
| 202 GPRA Corrective Action Baseline: | No |
| Corrective Action Workload Universe: | No |
| Subject to Corrective Action Universe: | No |
| Non-TSDFs Where RCRA CA has Been Imposed Universe: | No |
| TSDFs Potentially Subject to CA Under 3004 (u)/(v) Universe: | No |
| TSDFs Only Subject to CA under Discretionary Auth Universe: | No |
| Corrective Action Priority Ranking: | No NCAPS ranking |
| Environmental Control Indicator: | No |
| Institutional Control Indicator: | No |
| Human Exposure Controls Indicator: | N/A |
| Groundwater Controls Indicator: | N/A |
| Operating TSDF Universe: | Not reported |
| Full Enforcement Universe: | Not reported |
| Significant Non-Complier Universe: | No |
| Unaddressed Significant Non-Complier Universe: | No |
| Addressed Significant Non-Complier Universe: | No |
| Significant Non-Complier With a Compliance Schedule Universe: | No |
| Financial Assurance Required: | Not reported |
| Handler Date of Last Change: | 2019-08-01 13:41:45.0 |
| Recognized Trader-Importer: | No |
| Recognized Trader-Exporter: | No |
| Importer of Spent Lead Acid Batteries: | No |
| Exporter of Spent Lead Acid Batteries: | No |
| Recycler Activity Without Storage: | No |
| Manifest Broker: | No |
| Sub-Part P Indicator: | No |

Hazardous Waste Summary:

| | |
|--------------------|---|
| Waste Code: | U002 |
| Waste Description: | 2-PROPANONE (I) (OR) ACETONE (I) |
| Waste Code: | U080 |
| Waste Description: | METHANE, DICHLORO- (OR) METHYLENE CHLORIDE |
| Waste Code: | U134 |
| Waste Description: | HYDROFLUORIC ACID (C,T) (OR) HYDROGEN FLUORIDE (C,T) |
| Waste Code: | U154 |
| Waste Description: | METHANOL (I) (OR) METHYL ALCOHOL (I) |
| Waste Code: | U159 |
| Waste Description: | 2-BUTANONE (I,T) (OR) METHYL ETHYL KETONE (MEK) (I,T) |
| Waste Code: | U161 |
| Waste Description: | 4-METHYL-2-PENTANONE (I) (OR) METHYL ISOBUTYL KETONE (I) (OR) PENTANOL, 4-METHYL- |
| Waste Code: | U220 |
| Waste Description: | BENZENE, METHYL- (OR) TOLUENE |
| Waste Code: | U228 |
| Waste Description: | ETHENE, TRICHLORO- (OR) TRICHLOROETHYLENE |

Map ID
Direction
Distance
Elevation

MAP FINDINGS

Site

Database(s)

EDR ID Number
EPA ID Number

J & M TIRE SHOP (Continued)

1025882812

Waste Code: U239
Waste Description: BENZENE, DIMETHYL- (I,T) (OR) XYLENE (I)

Handler - Owner Operator:

Owner/Operator Indicator: Operator
Owner/Operator Name: MARK A DOMINGUEZ
Legal Status: Private
Date Became Current: Not reported
Date Ended Current: Not reported
Owner/Operator Address: 2276 NATIONAL AVENUE
Owner/Operator City,State,Zip: SAN DIEGO, CA 92113
Owner/Operator Telephone: 619-544-9129
Owner/Operator Telephone Ext: Not reported
Owner/Operator Fax: Not reported
Owner/Operator Email: MADENTERPRISE@HOTMAIL.COM

Owner/Operator Indicator: Owner
Owner/Operator Name: MARK A DOMINGUEZ
Legal Status: Private
Date Became Current: Not reported
Date Ended Current: Not reported
Owner/Operator Address: 2276 NATIONAL AVENUE
Owner/Operator City,State,Zip: SAN DIEGO, CA 92113
Owner/Operator Telephone: 619-544-9129
Owner/Operator Telephone Ext: Not reported
Owner/Operator Fax: Not reported
Owner/Operator Email: MADENTERPRISE@HOTMAIL.COM

Historic Generators:

Receive Date: 2019-07-31 00:00:00.0
Handler Name: J & M TIRE SHOP
Federal Waste Generator Description: Small Quantity Generator
State District Owner: Not reported
Large Quantity Handler of Universal Waste: No
Recognized Trader Importer: No
Recognized Trader Exporter: No
Spent Lead Acid Battery Importer: No
Spent Lead Acid Battery Exporter: No
Current Record: Yes
Non Storage Recycler Activity: No
Electronic Manifest Broker: No

List of NAICS Codes and Descriptions:

NAICS Code: 811111
NAICS Description: GENERAL AUTOMOTIVE REPAIR

Facility Has Received Notices of Violations:

Violations: No Violations Found

Evaluation Action Summary:

Evaluations: No Evaluations Found

Map ID
 Direction
 Distance
 Elevation

MAP FINDINGS

Site

Database(s)

EDR ID Number
 EPA ID Number

H55
SW
 < 1/8
 0.120 mi.
 631 ft.

TRICK TRUX INC
2380 MAIN ST
SAN DIEGO, CA 92113
 Site 1 of 9 in cluster H

RCRA-SQG 1000173020
FINDS CAD981693831
ECHO

Relative:
Lower
Actual:
 42 ft.

RCRA-SQG:
 Date Form Received by Agency: 1996-09-01 00:00:00.0
 Handler Name: TRICK TRUX INC
 Handler Address: 2380 MAIN ST
 Handler City,State,Zip: SAN DIEGO, CA 92113
 EPA ID: CAD981693831
 Contact Name: Not reported
 Contact Address: Not reported
 Contact City,State,Zip: Not reported
 Contact Telephone: Not reported
 Contact Fax: Not reported
 Contact Email: Not reported
 Contact Title: Not reported
 EPA Region: 09
 Land Type: Not reported
 Federal Waste Generator Description: Small Quantity Generator
 Non-Notifier: Not reported
 Biennial Report Cycle: Not reported
 Accessibility: Not reported
 Active Site Indicator: Handler Activities
 State District Owner: CA
 State District: 4
 Mailing Address: MAIN ST
 Mailing City,State,Zip: SAN DIEGO, CA 92113
 Owner Name: FRED HAYNES
 Owner Type: Private
 Operator Name: NOT REQUIRED
 Operator Type: Private
 Short-Term Generator Activity: No
 Importer Activity: No
 Mixed Waste Generator: No
 Transporter Activity: No
 Transfer Facility Activity: No
 Recycler Activity with Storage: No
 Small Quantity On-Site Burner Exemption: No
 Smelting Melting and Refining Furnace Exemption: No
 Underground Injection Control: No
 Off-Site Waste Receipt: No
 Universal Waste Indicator: No
 Universal Waste Destination Facility: No
 Federal Universal Waste: No
 Active Site Fed-Reg Treatment Storage and Disposal Facility: Not reported
 Active Site Converter Treatment storage and Disposal Facility: Not reported
 Active Site State-Reg Treatment Storage and Disposal Facility: Not reported
 Active Site State-Reg Handler: ---
 Federal Facility Indicator: Not reported
 Hazardous Secondary Material Indicator: NN
 Sub-Part K Indicator: Not reported
 Commercial TSD Indicator: No
 Treatment Storage and Disposal Type: Not reported
 2018 GPRA Permit Baseline: Not on the Baseline
 2018 GPRA Renewals Baseline: Not on the Baseline
 Permit Renewals Workload Universe: Not reported

Map ID
 Direction
 Distance
 Elevation

MAP FINDINGS

Site

Database(s)

EDR ID Number
 EPA ID Number

TRICK TRUX INC (Continued)

1000173020

| | |
|---|-----------------------|
| Permit Workload Universe: | Not reported |
| Permit Progress Universe: | Not reported |
| Post-Closure Workload Universe: | Not reported |
| Closure Workload Universe: | Not reported |
| 202 GPRA Corrective Action Baseline: | No |
| Corrective Action Workload Universe: | No |
| Subject to Corrective Action Universe: | No |
| Non-TSDFs Where RCRA CA has Been Imposed Universe: | No |
| TSDFs Potentially Subject to CA Under 3004 (u)/(v) Universe: | No |
| TSDFs Only Subject to CA under Discretionary Auth Universe: | No |
| Corrective Action Priority Ranking: | No NCAPS ranking |
| Environmental Control Indicator: | No |
| Institutional Control Indicator: | No |
| Human Exposure Controls Indicator: | N/A |
| Groundwater Controls Indicator: | N/A |
| Operating TSDF Universe: | Not reported |
| Full Enforcement Universe: | Not reported |
| Significant Non-Complier Universe: | No |
| Unaddressed Significant Non-Complier Universe: | No |
| Addressed Significant Non-Complier Universe: | No |
| Significant Non-Complier With a Compliance Schedule Universe: | No |
| Financial Assurance Required: | Not reported |
| Handler Date of Last Change: | 2000-09-15 17:29:56.0 |
| Recognized Trader-Importer: | No |
| Recognized Trader-Exporter: | No |
| Importer of Spent Lead Acid Batteries: | No |
| Exporter of Spent Lead Acid Batteries: | No |
| Recycler Activity Without Storage: | Not reported |
| Manifest Broker: | Not reported |
| Sub-Part P Indicator: | No |

Handler - Owner Operator:

| | |
|--------------------------------|------------------------|
| Owner/Operator Indicator: | Owner |
| Owner/Operator Name: | FRED HAYNES |
| Legal Status: | Private |
| Date Became Current: | Not reported |
| Date Ended Current: | Not reported |
| Owner/Operator Address: | NOT REQUIRED |
| Owner/Operator City,State,Zip: | NOT REQUIRED, ME 99999 |
| Owner/Operator Telephone: | 415-555-1212 |
| Owner/Operator Telephone Ext: | Not reported |
| Owner/Operator Fax: | Not reported |
| Owner/Operator Email: | Not reported |

| | |
|--------------------------------|------------------------|
| Owner/Operator Indicator: | Operator |
| Owner/Operator Name: | NOT REQUIRED |
| Legal Status: | Private |
| Date Became Current: | Not reported |
| Date Ended Current: | Not reported |
| Owner/Operator Address: | NOT REQUIRED |
| Owner/Operator City,State,Zip: | NOT REQUIRED, ME 99999 |
| Owner/Operator Telephone: | 415-555-1212 |
| Owner/Operator Telephone Ext: | Not reported |
| Owner/Operator Fax: | Not reported |
| Owner/Operator Email: | Not reported |

Map ID
Direction
Distance
Elevation

MAP FINDINGS

Site

Database(s)

EDR ID Number
EPA ID Number

TRICK TRUX INC (Continued)

1000173020

Historic Generators:

Receive Date: 1996-09-01 00:00:00.0
Handler Name: TRICK TRUX INC
Federal Waste Generator Description: Small Quantity Generator
State District Owner: CA
Large Quantity Handler of Universal Waste: No
Recognized Trader Importer: No
Recognized Trader Exporter: No
Spent Lead Acid Battery Importer: No
Spent Lead Acid Battery Exporter: No
Current Record: Yes
Non Storage Recycler Activity: Not reported
Electronic Manifest Broker: Not reported

List of NAICS Codes and Descriptions:

NAICS Codes: No NAICS Codes Found

Facility Has Received Notices of Violations:

Violations: No Violations Found

Evaluation Action Summary:

Evaluations: No Evaluations Found

FINDS:

Registry ID: 110002755377

Click Here:

Environmental Interest/Information System:

RCRAInfo is a national information system that supports the Resource Conservation and Recovery Act (RCRA) program through the tracking of events and activities related to facilities that generate, transport, and treat, store, or dispose of hazardous waste. RCRAInfo allows RCRA program staff to track the notification, permit, compliance, and corrective action activities required under RCRA.

[Click this hyperlink](#) while viewing on your computer to access additional FINDS: detail in the EDR Site Report.

ECHO:

Envid: 1000173020
Registry ID: 110002755377
DFR URL: <http://echo.epa.gov/detailed-facility-report?fid=110002755377>
Name: TRICK TRUX INC
Address: 2380 MAIN ST
City,State,Zip: SAN DIEGO, CA 92113

Map ID
Direction
Distance
Elevation

MAP FINDINGS

Site

Database(s)

EDR ID Number
EPA ID Number

H56
SW
< 1/8
0.120 mi.
631 ft.

AMERICAN RIGGING & SUPPLY CO
2380 MAIN ST
SAN DIEGO, CA 92113

CA San Diego Co. HMMD
CA CERS HAZ WASTE
CA CERS

S104756924
N/A

Site 2 of 9 in cluster H

Relative:
Lower

HMMD SAN DIEGO:

Actual:
42 ft.

Name: AMERICAN RIGGING & SUPPLY CO
Address: 2380 MAIN ST
City,State,Zip: SAN DIEGO, CA 92113
Permit Number: Not reported
Business Type: Not reported
EPA Id Number: CAL000234152
APN: Not reported
Last HMMD Inspection: Not reported
Facility Telephone: 619-233-5625
Permit Status: Permit Renewed
Permit Expiration: Not reported
Date Last Updated: 04/27/2020
Facility Owner: Not reported
Facility Mailing Address: 2380 MAIN ST, San Diego, CA 92113
Facility Mailing City: Not reported
Facility Mailing State: Not reported
Facility Mailing Zip: Not reported
UST Owner: N
Handle Regulated Hazmat: Not reported
Own Or Operate UST: Not reported
Subject To APSA: Not reported
Generate Haz Waste: Y
Treat Haz Waste: N
Generate Medical Waste: Not reported

Waste and Materials:

Record ID: DEH2002-HUPFP-138635
Permit Status: Permit Renewed
Active Permit: Y
Child Record Id: DEH2015-HCHEM-0079147
Trade Secret: N
Hazardous Material Type: Pure
Last Updated: 2017-05-05T02:31:50.000
Chemical Name: LUBRICATING GREASE
Common Name: JET LUBE
Case Number: 8002-05-9

Record ID: DEH2002-HUPFP-138635
Permit Status: Permit Renewed
Active Permit: Y
Child Record Id: DEH2015-HCHEM-0079148
Trade Secret: N
Hazardous Material Type: Pure
Last Updated: 2017-05-05T02:31:50.000
Chemical Name: OXYGEN
Common Name: OXYGEN
Case Number: 7782-44-7

Record ID: DEH2002-HUPFP-138635
Permit Status: Permit Renewed
Active Permit: Y
Child Record Id: DEH2015-HCHEM-0079149
Trade Secret: N

Map ID
Direction
Distance
Elevation

MAP FINDINGS

Site

Database(s)

EDR ID Number
EPA ID Number

AMERICAN RIGGING & SUPPLY CO (Continued)

S104756924

Hazardous Material Type: Pure
Last Updated: 2017-05-05T02:31:50.000
Chemical Name: HEXANE
Common Name: HEXANE
Case Number: 110-54-3

Record ID: DEH2002-HUPFP-138635
Permit Status: Permit Renewed
Active Permit: Y
Child Record Id: DEH2015-HCHEM-0079150
Trade Secret: N
Hazardous Material Type: Pure
Last Updated: 2017-05-05T02:31:50.000
Chemical Name: PROPANE
Common Name: PROPANE
Case Number: 74-98-6

Record ID: DEH2002-HUPFP-138635
Permit Status: Permit Renewed
Active Permit: Y
Child Record Id: DEH2015-HCHEM-0079151
Trade Secret: N
Hazardous Material Type: Pure
Last Updated: 2017-05-05T02:31:50.000
Chemical Name: ACETYLENE
Common Name: ACETYLENE
Case Number: 74-86-2

Record ID: DEH2002-HUPFP-138635
Permit Status: Permit Renewed
Active Permit: Y
Child Record Id: DEH2015-HWAST-0062195
Trade Secret: N
Hazardous Material Type: Not reported
Last Updated: 2017-05-05T02:31:50.000
Chemical Name: WASTE 343 UNSPEC ORGANIC LIQUID MIXTURE
Common Name: WASTE HEXANE
Case Number: Not reported

Record ID: DEH2002-HUPFP-138635
Permit Status: Permit Renewed
Active Permit: Y
Child Record Id: DEH2015-HWAST-0062196
Trade Secret: N
Hazardous Material Type: Not reported
Last Updated: 2017-05-05T02:31:50.000
Chemical Name: WASTE 791 LIQUIDS WITH PH <OR= 2
Common Name: HCL/H2O MIXTURE
Case Number: Not reported

Record ID: DEH2002-HUPFP-138635
Permit Status: Permit Renewed
Active Permit: Y
Child Record Id: DEH2020-HCHEM-0243703
Trade Secret: N
Hazardous Material Type: Pure
Last Updated: 2020-04-24T02:32:55.000

Map ID
Direction
Distance
Elevation

MAP FINDINGS

Site

Database(s)

EDR ID Number
EPA ID Number

AMERICAN RIGGING & SUPPLY CO (Continued)

S104756924

Chemical Name: OXYGEN
Common Name: OXYGEN
Case Number: 7782447

Record ID: DEH2002-HUPFP-138635
Permit Status: Permit Renewed
Active Permit: Y
Child Record Id: DEH2020-HCHEM-0243704
Trade Secret: N
Hazardous Material Type: Pure
Last Updated: 2020-04-24T02:32:55.000
Chemical Name: HEXANE
Common Name: HEXANE
Case Number: 110-54-3

Record ID: DEH2002-HUPFP-138635
Permit Status: Permit Renewed
Active Permit: Y
Child Record Id: DEH2020-HCHEM-0243705
Trade Secret: N
Hazardous Material Type: Pure
Last Updated: 2020-04-24T02:32:55.000
Chemical Name: PROPANE
Common Name: PROPANE
Case Number: 74-98-6

Record ID: DEH2002-HUPFP-138635
Permit Status: Permit Renewed
Active Permit: Y
Child Record Id: DEH2020-HCHEM-0243706
Trade Secret: N
Hazardous Material Type: Pure
Last Updated: 2020-04-24T02:32:55.000
Chemical Name: ACETYLENE
Common Name: ACETYLENE
Case Number: 74-86-2

Record ID: DEH2002-HUPFP-138635
Permit Status: Permit Renewed
Active Permit: Y
Child Record Id: DEH2020-HWAST-0214670
Trade Secret: N
Hazardous Material Type: Not reported
Last Updated: 2020-04-24T02:32:55.000
Chemical Name: WASTE 343 UNSPEC ORGANIC LIQUID MIXTURE
Common Name: WASTE HEXANE
Case Number: Not reported

Record ID: DEH2002-HUPFP-138635
Permit Status: Permit Renewed
Active Permit: Y
Child Record Id: DEH2020-HWAST-0214671
Trade Secret: N
Hazardous Material Type: Not reported
Last Updated: 2020-04-24T02:32:55.000
Chemical Name: Not reported
Common Name: WASTE OIL

Map ID
Direction
Distance
Elevation

MAP FINDINGS

Site

Database(s)

EDR ID Number
EPA ID Number

AMERICAN RIGGING & SUPPLY CO (Continued)

S104756924

Case Number: Not reported

Record ID: DEH2002-HUPFP-138635
Permit Status: Permit Renewed
Active Permit: Y
Child Record Id: DEH2017-HCHEM-0157978
Trade Secret: N
Hazardous Material Type: Pure
Last Updated: 2019-10-29T01:31:16.000
Chemical Name: LUBRICATING GREASE
Common Name: JET LUBE
Case Number: 8002-05-9

Record ID: DEH2002-HUPFP-138635
Permit Status: Permit Renewed
Active Permit: Y
Child Record Id: DEH2017-HCHEM-0157979
Trade Secret: N
Hazardous Material Type: Pure
Last Updated: 2019-10-29T01:31:16.000
Chemical Name: OXYGEN
Common Name: OXYGEN
Case Number: 7782-44-7

Record ID: DEH2002-HUPFP-138635
Permit Status: Permit Renewed
Active Permit: Y
Child Record Id: DEH2017-HCHEM-0157980
Trade Secret: N
Hazardous Material Type: Pure
Last Updated: 2019-10-29T01:31:16.000
Chemical Name: HEXANE
Common Name: HEXANE
Case Number: 110-54-3

Record ID: DEH2002-HUPFP-138635
Permit Status: Permit Renewed
Active Permit: Y
Child Record Id: DEH2017-HCHEM-0157981
Trade Secret: N
Hazardous Material Type: Pure
Last Updated: 2019-10-29T01:31:16.000
Chemical Name: PROPANE
Common Name: PROPANE
Case Number: 74-98-6

Record ID: DEH2002-HUPFP-138635
Permit Status: Permit Renewed
Active Permit: Y
Child Record Id: DEH2017-HCHEM-0157982
Trade Secret: N
Hazardous Material Type: Pure
Last Updated: 2019-10-29T01:31:16.000
Chemical Name: ACETYLENE
Common Name: ACETYLENE
Case Number: 74-86-2

Map ID
Direction
Distance
Elevation

MAP FINDINGS

Site

Database(s)

EDR ID Number
EPA ID Number

AMERICAN RIGGING & SUPPLY CO (Continued)

S104756924

Record ID: DEH2002-HUPFP-138635
Permit Status: Permit Renewed
Active Permit: Y
Child Record Id: DEH2017-HWAST-0133553
Trade Secret: N
Hazardous Material Type: Not reported
Last Updated: 2019-10-29T01:31:17.000
Chemical Name: WASTE 343 UNSPEC ORGANIC LIQUID MIXTURE
Common Name: WASTE HEXANE
Case Number: Not reported

Record ID: DEH2002-HUPFP-138635
Permit Status: Permit Renewed
Active Permit: Y
Child Record Id: DEH2017-HWAST-0133554
Trade Secret: N
Hazardous Material Type: Not reported
Last Updated: 2019-10-29T01:31:17.000
Chemical Name: WASTE 791 LIQUIDS WITH PH <OR= 2
Common Name: HCL/H2O MIXTURE
Case Number: Not reported

Record ID: DEH2002-HUPFP-138635
Permit Status: Permit Renewed
Active Permit: Y
Child Record Id: DEH2020-HCHEM-0243702
Trade Secret: N
Hazardous Material Type: Mixture
Last Updated: 2020-04-24T02:32:55.000
Chemical Name: LUBRICATING GREASE
Common Name: JET LUBE
Case Number: 8002-05-9

Name: AMERICAN RIGGING & SUPPLY CO
Address: 2380 MAIN ST
City,State,Zip: SAN DIEGO, CA 92113
Permit Number: 138635
Business Type: 6HK70
EPA Id Number: CAL000234152
APN: 538-741-01-00
Last HMMD Inspection: 06/08/2011
Facility Telephone: 619-233-5625
Permit Status: OPEN
Permit Expiration: 05/31/2013
Date Last Updated: 11/02/2012
Facility Owner: THE CARPENTER GROUP
Facility Mailing Address: 2380 MAIN ST
Facility Mailing City: SAN DIEGO
Facility Mailing State: CA
Facility Mailing Zip: 92113
UST Owner: Not reported
Handle Regulated Hazmat: Y
Own Or Operate UST: Not reported
Subject To APSA: Not reported
Generate Haz Waste: Y
Treat Haz Waste: Not reported

Map ID
Direction
Distance
Elevation

MAP FINDINGS

Site

Database(s)

EDR ID Number
EPA ID Number

AMERICAN RIGGING & SUPPLY CO (Continued)

S104756924

Generate Medical Waste: Not reported

Inventory Active Permits (not SQG Medical):

Permit Number: 138635
Update Date: 11/02/2012
Case Number: 74-86-2
Name: ACETYLENE
Other Information: Not reported
Material Waste: Material
Hazardous Categories 1: FIRE
Hazardous Categories 2: PRESSURE RELEASE

Permit Number: 138635
Update Date: 11/02/2012
Case Number: 110-54-3
Name: HEXANE
Other Information: Not reported
Material Waste: Material
Hazardous Categories 1: FIRE
Hazardous Categories 2: CHRONIC

Permit Number: 138635
Update Date: 11/02/2012
Case Number: 8002-05-9
Name: LUBRICATING GREASE
Other Information: JET LUBE
Material Waste: Material
Hazardous Categories 1: FIRE
Hazardous Categories 2: Not reported

Permit Number: 138635
Update Date: 11/02/2012
Case Number: 7782-44-7
Name: OXYGEN
Other Information: Not reported
Material Waste: Material
Hazardous Categories 1: FIRE
Hazardous Categories 2: PRESSURE RELEASE

Permit Number: 138635
Update Date: 11/02/2012
Case Number: 74-98-6
Name: PROPANE
Other Information: Not reported
Material Waste: Material
Hazardous Categories 1: FIRE
Hazardous Categories 2: PRESSURE RELEASE

Permit Number: 138635
Update Date: 11/02/2012
Case Number: Not reported
Name: WASTE 343 UNSPEC ORGANIC LIQUID MIXTURE
Other Information: HEXANE
Material Waste: Waste
Hazardous Categories 1: Not reported
Hazardous Categories 2: Not reported

Permit Number: 138635

Map ID
Direction
Distance
Elevation

MAP FINDINGS

Site

Database(s)

EDR ID Number
EPA ID Number

AMERICAN RIGGING & SUPPLY CO (Continued)

S104756924

Update Date: 11/02/2012
Case Number: Not reported
Name: WASTE 791 LIQUIDS WITH PH <OR= 2
Other Information: HCL/H2O MIXTURE
Material Waste: Waste
Hazardous Categories 1: Not reported
Hazardous Categories 2: Not reported

Violations Active Permits:

Permit Number: 138635
Update Date: 11/02/2012
Inspection Date: 12/04/2009
Violation Code: 6HV0131
Violation: UPF Permit NOT OBTAINED for HAZWASTE
Violation Citation: A Unified Program Facility permit has not been obtained for the generation of hazardous waste. 68.905
Activity: ACTIVE

Permit Number: 138635
Update Date: 11/02/2012
Inspection Date: 12/04/2009
Violation Code: 6HV0135
Violation: MANIFESTS/RECEIPTS FOR 3 YEARS NOT ONSIT
Violation Citation: Hazardous waste manifests/receipts for 3 years are not maintained onsite to document proper disposal of hazardous waste. CCR 66262.40(a) & 25160.2(b)(3)
Activity: ACTIVE

Permit Number: 138635
Update Date: 11/02/2012
Inspection Date: 12/04/2009
Violation Code: 6HV0227
Violation: HAZWASTE TANK/CONTAINER W/O LABEL/DATE
Violation Citation: Failed to properly label/date hazardous waste container &/or tank. 66262.34(f)
Activity: ACTIVE

Permit Number: 138635
Update Date: 11/02/2012
Inspection Date: 06/08/2011
Violation Code: 6HV0225
Violation: ACCUMULATED HW>180 OR >270 DAYS
Violation Citation: Accumulated waste too long (>180 or 270 days). 66262.34(d), CFR 262.34(e)&(f), &/or 25201(a) [>90 days for AHW waste]
Activity: ACTIVE

Permit Number: 138635
Update Date: 11/02/2012
Inspection Date: 08/20/2003
Violation Code: 6HV0216
Violation: HAZMATS WITHOUT PROPER LABELS
Violation Citation: Hazardous materials have not been adequately labeled within 10 days & are now declared hazardous waste. HSC 25124(b)(3)(A) & 66262.34(f)
Activity: ACTIVE

Name: AMERICAN RIGGING & SUPPLY CO

Map ID
Direction
Distance
Elevation

MAP FINDINGS

Site

Database(s)

EDR ID Number
EPA ID Number

AMERICAN RIGGING & SUPPLY CO (Continued)

S104756924

Address: 2380 MAIN ST
City,State,Zip: SAN DIEGO, CA 92113
Permit Number: 138635
Business Type: 6HK70
EPA Id Number: CAL000234152
APN: 538-741-01-00
Last HMMD Inspection: 06/08/2011
Facility Telephone: 619-233-5625
Permit Status: OPEN
Permit Expiration: 05/31/2013
Date Last Updated: 11/02/2012
Facility Owner: THE CARPENTER GROUP
Facility Mailing Address: 2380 MAIN ST
Facility Mailing City: SAN DIEGO
Facility Mailing State: CA
Facility Mailing Zip: 92113
UST Owner: Not reported
Handle Regulated Hazmat: Y
Own Or Operate UST: Not reported
Subject To APSA: Not reported
Generate Haz Waste: Y
Treat Haz Waste: Not reported
Generate Medical Waste: Not reported

Inventory Active Permits (not SQG Medical):

Permit Number: 138635
Update Date: 11/02/2012
Case Number: 74-86-2
Name: ACETYLENE
Other Information: Not reported
Material Waste: Material
Hazardous Categories 1: FIRE
Hazardous Categories 2: PRESSURE RELEASE

Permit Number: 138635
Update Date: 11/02/2012
Case Number: 110-54-3
Name: HEXANE
Other Information: Not reported
Material Waste: Material
Hazardous Categories 1: FIRE
Hazardous Categories 2: CHRONIC

Permit Number: 138635
Update Date: 11/02/2012
Case Number: 8002-05-9
Name: LUBRICATING GREASE
Other Information: JET LUBE
Material Waste: Material
Hazardous Categories 1: FIRE
Hazardous Categories 2: Not reported

Permit Number: 138635
Update Date: 11/02/2012
Case Number: 7782-44-7
Name: OXYGEN
Other Information: Not reported
Material Waste: Material

Map ID
Direction
Distance
Elevation

MAP FINDINGS

Site

Database(s)

EDR ID Number
EPA ID Number

AMERICAN RIGGING & SUPPLY CO (Continued)

S104756924

Hazardous Categories 1: FIRE
Hazardous Categories 2: PRESSURE RELEASE

Permit Number: 138635
Update Date: 11/02/2012
Case Number: 74-98-6
Name: PROPANE
Other Information: Not reported
Material Waste: Material
Hazardous Categories 1: FIRE
Hazardous Categories 2: PRESSURE RELEASE

Permit Number: 138635
Update Date: 11/02/2012
Case Number: Not reported
Name: WASTE 343 UNSPEC ORGANIC LIQUID MIXTURE
Other Information: HEXANE
Material Waste: Waste
Hazardous Categories 1: Not reported
Hazardous Categories 2: Not reported

Permit Number: 138635
Update Date: 11/02/2012
Case Number: Not reported
Name: WASTE 791 LIQUIDS WITH PH <OR= 2
Other Information: HCL/H2O MIXTURE
Material Waste: Waste
Hazardous Categories 1: Not reported
Hazardous Categories 2: Not reported

Violations Active Permits:

Permit Number: 138635
Update Date: 11/02/2012
Inspection Date: 12/04/2009
Violation Code: 6HV0131
Violation: UPF Permit NOT OBTAINED for HAZWASTE
Violation Citation: A Unified Program Facility permit has not been obtained for the generation of hazardous waste. 68.905
Activity: ACTIVE

Permit Number: 138635
Update Date: 11/02/2012
Inspection Date: 12/04/2009
Violation Code: 6HV0135
Violation: MANIFESTS/RECEIPTS FOR 3 YEARS NOT ONSIT
Violation Citation: Hazardous waste manifests/receipts for 3 years are not maintained onsite to document proper disposal of hazardous waste. CCR 66262.40(a) & 25160.2(b)(3)
Activity: ACTIVE

Permit Number: 138635
Update Date: 11/02/2012
Inspection Date: 12/04/2009
Violation Code: 6HV0227
Violation: HAZWASTE TANK/CONTAINER W/O LABEL/DATE
Violation Citation: Failed to properly label/date hazardous waste container &/or tank. 66262.34(f)

Map ID
Direction
Distance
Elevation

MAP FINDINGS

Site

Database(s)

EDR ID Number
EPA ID Number

AMERICAN RIGGING & SUPPLY CO (Continued)

S104756924

Activity: ACTIVE

Permit Number: 138635
Update Date: 11/02/2012
Inspection Date: 06/08/2011
Violation Code: 6HV0225
Violation: ACCUMULATED HW>180 OR >270 DAYS
Violation Citation: Accumulated waste too long (>180 or 270 days). 66262.34(d), CFR 262.34(e)&(f), &/or 25201(a) [>90 days for AHW waste]

Activity: ACTIVE

Permit Number: 138635
Update Date: 11/02/2012
Inspection Date: 08/20/2003
Violation Code: 6HV0216
Violation: HAZMATS WITHOUT PROPER LABELS
Violation Citation: Hazardous materials have not been adequately labeled within 10 days & are now declared hazardous waste. HSC 25124(b)(3)(A) & 66262.34(f)

Activity: ACTIVE

CERS HAZ WASTE:

Name: AMERICAN RIGGING & SUPPLY CO
Address: 2380 MAIN ST
City,State,Zip: SAN DIEGO, CA 92113
Site ID: 384815
CERS ID: 10385614
CERS Description: Hazardous Waste Generator

CERS:

Name: AMERICAN RIGGING & SUPPLY CO
Address: 2380 MAIN ST
City,State,Zip: SAN DIEGO, CA 92113
Site ID: 384815
CERS ID: 10385614
CERS Description: Chemical Storage Facilities

Evaluation:

Eval General Type: Compliance Evaluation Inspection
Eval Date: 01-23-2020
Violations Found: No
Eval Type: Routine done by local agency
Eval Notes: Inspector: McKelvey Danielle Inspection ID:6279682
Eval Division: San Diego County Department of Env Health
Eval Program: HMRRP
Eval Source: CERS

Eval General Type: Compliance Evaluation Inspection
Eval Date: 01-23-2020
Violations Found: No
Eval Type: Routine done by local agency
Eval Notes: Inspector: McKelvey Danielle Inspection ID:6279682
Eval Division: San Diego County Department of Env Health
Eval Program: HW
Eval Source: CERS

Eval General Type: Compliance Evaluation Inspection

Map ID
Direction
Distance
Elevation

MAP FINDINGS

Site

Database(s)

EDR ID Number
EPA ID Number

AMERICAN RIGGING & SUPPLY CO (Continued)

S104756924

Eval Date: 10-05-2017
Violations Found: No
Eval Type: Routine done by local agency
Eval Notes: Inspector: Anderson Sean Inspection ID:5764429
Eval Division: San Diego County Department of Env Health
Eval Program: HMRRP
Eval Source: CERS

Eval General Type: Compliance Evaluation Inspection
Eval Date: 10-05-2017
Violations Found: No
Eval Type: Routine done by local agency
Eval Notes: Inspector: Anderson Sean Inspection ID:5764429
Eval Division: San Diego County Department of Env Health
Eval Program: HW
Eval Source: CERS

Eval General Type: Compliance Evaluation Inspection
Eval Date: 10-20-2015
Violations Found: No
Eval Type: Routine done by local agency
Eval Notes: Inspector: Joaquino Billie Marcos Inspection ID:4831567
Eval Division: San Diego County Department of Env Health
Eval Program: HMRRP
Eval Source: CERS

Eval General Type: Compliance Evaluation Inspection
Eval Date: 10-20-2015
Violations Found: No
Eval Type: Routine done by local agency
Eval Notes: Inspector: Joaquino Billie Marcos Inspection ID:4831567
Eval Division: San Diego County Department of Env Health
Eval Program: HW
Eval Source: CERS

Coordinates:
Site ID: 384815
Facility Name: AMERICAN RIGGING & SUPPLY CO
Env Int Type Code: HMBP
Program ID: 10385614
Coord Name: Not reported
Ref Point Type Desc: Center of a facility or station.
Latitude: 32.694130
Longitude: -117.138940

Affiliation:
Affiliation Type Desc: Document Preparer
Entity Name: BRUCE YODER
Entity Title: Not reported
Affiliation Address: Not reported
Affiliation City: Not reported
Affiliation State: Not reported
Affiliation Country: Not reported
Affiliation Zip: Not reported
Affiliation Phone: Not reported

Map ID
Direction
Distance
Elevation

MAP FINDINGS

Site

Database(s)

EDR ID Number
EPA ID Number

AMERICAN RIGGING & SUPPLY CO (Continued)

S104756924

Affiliation Type Desc: Facility Mailing Address
Entity Name: Mailing Address
Entity Title: Not reported
Affiliation Address: 2380 MAIN ST
Affiliation City: SAN DIEGO
Affiliation State: CA
Affiliation Country: Not reported
Affiliation Zip: 92113
Affiliation Phone: Not reported

Affiliation Type Desc: CUPA District
Entity Name: San Diego County Env Health
Entity Title: Not reported
Affiliation Address: PO Box 129261
Affiliation City: San Diego
Affiliation State: CA
Affiliation Country: Not reported
Affiliation Zip: 92112-9261
Affiliation Phone: (858) 505-6880

Affiliation Type Desc: Environmental Contact
Entity Name: Bruce Yoder
Entity Title: Not reported
Affiliation Address: 2380 Main Street
Affiliation City: SAN DIEGO
Affiliation State: CA
Affiliation Country: Not reported
Affiliation Zip: 92113
Affiliation Phone: Not reported

Affiliation Type Desc: Identification Signer
Entity Name: BRUCE YODER
Entity Title: OWNER/GM
Affiliation Address: Not reported
Affiliation City: Not reported
Affiliation State: Not reported
Affiliation Country: Not reported
Affiliation Zip: Not reported
Affiliation Phone: Not reported

Affiliation Type Desc: Parent Corporation
Entity Name: AMERICAN RIGGING & SUPPLY CO
Entity Title: Not reported
Affiliation Address: Not reported
Affiliation City: Not reported
Affiliation State: Not reported
Affiliation Country: Not reported
Affiliation Zip: Not reported
Affiliation Phone: Not reported

Affiliation Type Desc: Legal Owner
Entity Name: THE CARPENTER GROUP
Entity Title: Not reported
Affiliation Address: 2380 MAIN ST
Affiliation City: SAN DIEGO
Affiliation State: CA
Affiliation Country: United States

Map ID
 Direction
 Distance
 Elevation

MAP FINDINGS

Site

Database(s)

EDR ID Number
 EPA ID Number

AMERICAN RIGGING & SUPPLY CO (Continued)

S104756924

Affiliation Zip: 92113
 Affiliation Phone: (619) 233-5625

Affiliation Type Desc: Operator
 Entity Name: THE CARPENTER GROUP
 Entity Title: Not reported
 Affiliation Address: Not reported
 Affiliation City: Not reported
 Affiliation State: Not reported
 Affiliation Country: Not reported
 Affiliation Zip: Not reported
 Affiliation Phone: (619) 233-5625

Affiliation Type Desc: Property Owner
 Entity Name: DEWITT TRANSFER&STORAGE CO
 Entity Title: Not reported
 Affiliation Address: 9089 CLAIREMONT MESA BLVD 301
 Affiliation City: SAN DIEGO
 Affiliation State: CA
 Affiliation Country: United States
 Affiliation Zip: 92123
 Affiliation Phone: (858) 560-1690

H57
SW
 < 1/8
 0.120 mi.
 631 ft.

THE CARPENTER GROUP DBA AMERICAN RIGGING
2380 MAIN ST
SAN DIEGO, CA 92113

RCRA NonGen / NLR 1024801782
CAL000234152

Site 3 of 9 in cluster H

Relative:
Lower
Actual:
42 ft.

RCRA NonGen / NLR:
 Date Form Received by Agency: 2001-11-07 00:00:00.0
 Handler Name: THE CARPENTER GROUP DBA AMERICAN RIGGING
 Handler Address: 2380 MAIN ST
 Handler City,State,Zip: SAN DIEGO, CA 92113-3643
 EPA ID: CAL000234152
 Contact Name: SUSAN YODER
 Contact Address: 2380 MAIN ST
 Contact City,State,Zip: SAN DIEGO, CA 92113
 Contact Telephone: 619-233-5625
 Contact Fax: 619-233-4887
 Contact Email: SUE@CARPENTERRIGGING.COM
 Contact Title: Not reported
 EPA Region: 09
 Land Type: Not reported
 Federal Waste Generator Description: Not a generator, verified
 Non-Notifier: Not reported
 Biennial Report Cycle: Not reported
 Accessibility: Not reported
 Active Site Indicator: Handler Activities
 State District Owner: Not reported
 State District: Not reported
 Mailing Address: 2380 MAIN ST
 Mailing City,State,Zip: SAN DIEGO, CA 92113-3643
 Owner Name: BRUCE YODER
 Owner Type: Other
 Operator Name: SUSAN YODER
 Operator Type: Other

Map ID
 Direction
 Distance
 Elevation

MAP FINDINGS

Site

Database(s)

EDR ID Number
 EPA ID Number

THE CARPENTER GROUP DBA AMERICAN RIGGING (Continued)

1024801782

| | |
|--|-----------------------|
| Short-Term Generator Activity: | No |
| Importer Activity: | No |
| Mixed Waste Generator: | No |
| Transporter Activity: | No |
| Transfer Facility Activity: | No |
| Recycler Activity with Storage: | No |
| Small Quantity On-Site Burner Exemption: | No |
| Smelting Melting and Refining Furnace Exemption: | No |
| Underground Injection Control: | No |
| Off-Site Waste Receipt: | No |
| Universal Waste Indicator: | Yes |
| Universal Waste Destination Facility: | Yes |
| Federal Universal Waste: | No |
| Active Site Fed-Reg Treatment Storage and Disposal Facility: | Not reported |
| Active Site Converter Treatment storage and Disposal Facility: | Not reported |
| Active Site State-Reg Treatment Storage and Disposal Facility: | Not reported |
| Active Site State-Reg Handler: | --- |
| Federal Facility Indicator: | Not reported |
| Hazardous Secondary Material Indicator: | N |
| Sub-Part K Indicator: | Not reported |
| Commercial TSD Indicator: | No |
| Treatment Storage and Disposal Type: | Not reported |
| 2018 GPRA Permit Baseline: | Not on the Baseline |
| 2018 GPRA Renewals Baseline: | Not on the Baseline |
| Permit Renewals Workload Universe: | Not reported |
| Permit Workload Universe: | Not reported |
| Permit Progress Universe: | Not reported |
| Post-Closure Workload Universe: | Not reported |
| Closure Workload Universe: | Not reported |
| 202 GPRA Corrective Action Baseline: | No |
| Corrective Action Workload Universe: | No |
| Subject to Corrective Action Universe: | No |
| Non-TSDFs Where RCRA CA has Been Imposed Universe: | No |
| TSDFs Potentially Subject to CA Under 3004 (u)/(v) Universe: | No |
| TSDFs Only Subject to CA under Discretionary Auth Universe: | No |
| Corrective Action Priority Ranking: | No NCAPS ranking |
| Environmental Control Indicator: | No |
| Institutional Control Indicator: | No |
| Human Exposure Controls Indicator: | N/A |
| Groundwater Controls Indicator: | N/A |
| Operating TSDF Universe: | Not reported |
| Full Enforcement Universe: | Not reported |
| Significant Non-Complier Universe: | No |
| Unaddressed Significant Non-Complier Universe: | No |
| Addressed Significant Non-Complier Universe: | No |
| Significant Non-Complier With a Compliance Schedule Universe: | No |
| Financial Assurance Required: | Not reported |
| Handler Date of Last Change: | 2018-09-05 15:45:38.0 |
| Recognized Trader-Importer: | No |
| Recognized Trader-Exporter: | No |
| Importer of Spent Lead Acid Batteries: | No |
| Exporter of Spent Lead Acid Batteries: | No |
| Recycler Activity Without Storage: | No |
| Manifest Broker: | No |
| Sub-Part P Indicator: | No |

Map ID
Direction
Distance
Elevation

MAP FINDINGS

Site

Database(s)

EDR ID Number
EPA ID Number

THE CARPENTER GROUP DBA AMERICAN RIGGING (Continued)

1024801782

Handler - Owner Operator:

Owner/Operator Indicator: Owner
Owner/Operator Name: BRUCE YODER
Legal Status: Other
Date Became Current: Not reported
Date Ended Current: Not reported
Owner/Operator Address: 222 NAPOLEON ST
Owner/Operator City,State,Zip: SAN FRANCISCO, CA 94124-1017
Owner/Operator Telephone: 415-285-1954
Owner/Operator Telephone Ext: Not reported
Owner/Operator Fax: Not reported
Owner/Operator Email: Not reported

Owner/Operator Indicator: Operator
Owner/Operator Name: SUSAN YODER
Legal Status: Other
Date Became Current: Not reported
Date Ended Current: Not reported
Owner/Operator Address: 2380 MAIN ST
Owner/Operator City,State,Zip: SAN DIEGO, CA 92113
Owner/Operator Telephone: 619-233-5625
Owner/Operator Telephone Ext: Not reported
Owner/Operator Fax: Not reported
Owner/Operator Email: Not reported

Historic Generators:

Receive Date: 2001-11-07 00:00:00.0
Handler Name: THE CARPENTER GROUP DBA AMERICAN RIGGING
Federal Waste Generator Description: Not a generator, verified
State District Owner: Not reported
Large Quantity Handler of Universal Waste: No
Recognized Trader Importer: No
Recognized Trader Exporter: No
Spent Lead Acid Battery Importer: No
Spent Lead Acid Battery Exporter: No
Current Record: Yes
Non Storage Recycler Activity: Not reported
Electronic Manifest Broker: Not reported

List of NAICS Codes and Descriptions:

NAICS Code: 333923
NAICS Description: OVERHEAD TRAVELING CRANE, HOIST, AND MONORAIL SYSTEM MANUFACTURING

Facility Has Received Notices of Violations:

Violations: No Violations Found

Evaluation Action Summary:

Evaluations: No Evaluations Found

Map ID
 Direction
 Distance
 Elevation

MAP FINDINGS

Site

Database(s)

EDR ID Number
 EPA ID Number

I58
WNW
1/8-1/4
0.129 mi.
682 ft.

COASTAL MARINE SERVICES INC
2255 NATIONAL AVE
SAN DIEGO, CA 92113

RCRA NonGen / NLR

1025869950
CAL000418698

Site 1 of 7 in cluster I

Relative:
Higher
Actual:
61 ft.

| | |
|--|-----------------------------------|
| RCRA NonGen / NLR: | |
| Date Form Received by Agency: | 2016-07-07 00:00:00.0 |
| Handler Name: | COASTAL MARINE SERVICES INC |
| Handler Address: | 2255 NATIONAL AVE |
| Handler City,State,Zip: | SAN DIEGO, CA 92113 |
| EPA ID: | CAL000418698 |
| Contact Name: | JESUS GARCIA |
| Contact Address: | 2255 NATIONAL AVE |
| Contact City,State,Zip: | SAN DIEGO, CA 92113 |
| Contact Telephone: | 619-291-8176 |
| Contact Fax: | 619-291-8179 |
| Contact Email: | JGARCIA@COASTALMARINESERVICES.COM |
| Contact Title: | Not reported |
| EPA Region: | 09 |
| Land Type: | Not reported |
| Federal Waste Generator Description: | Not a generator, verified |
| Non-Notifier: | Not reported |
| Biennial Report Cycle: | Not reported |
| Accessibility: | Not reported |
| Active Site Indicator: | Handler Activities |
| State District Owner: | Not reported |
| State District: | Not reported |
| Mailing Address: | 2255 NATIONAL AVE |
| Mailing City,State,Zip: | SAN DIEGO, CA 92113 |
| Owner Name: | COASTAL MARINE SVS INC H GORDO |
| Owner Type: | Other |
| Operator Name: | JESUS GARCIA |
| Operator Type: | Other |
| Short-Term Generator Activity: | No |
| Importer Activity: | No |
| Mixed Waste Generator: | No |
| Transporter Activity: | No |
| Transfer Facility Activity: | No |
| Recycler Activity with Storage: | No |
| Small Quantity On-Site Burner Exemption: | No |
| Smelting Melting and Refining Furnace Exemption: | No |
| Underground Injection Control: | No |
| Off-Site Waste Receipt: | No |
| Universal Waste Indicator: | Yes |
| Universal Waste Destination Facility: | Yes |
| Federal Universal Waste: | No |
| Active Site Fed-Reg Treatment Storage and Disposal Facility: | Not reported |
| Active Site Converter Treatment storage and Disposal Facility: | Not reported |
| Active Site State-Reg Treatment Storage and Disposal Facility: | Not reported |
| Active Site State-Reg Handler: | --- |
| Federal Facility Indicator: | Not reported |
| Hazardous Secondary Material Indicator: | N |
| Sub-Part K Indicator: | Not reported |
| Commercial TSD Indicator: | No |
| Treatment Storage and Disposal Type: | Not reported |
| 2018 GPRA Permit Baseline: | Not on the Baseline |
| 2018 GPRA Renewals Baseline: | Not on the Baseline |
| Permit Renewals Workload Universe: | Not reported |

Map ID
 Direction
 Distance
 Elevation

MAP FINDINGS

Site

Database(s)

EDR ID Number
 EPA ID Number

COASTAL MARINE SERVICES INC (Continued)

1025869950

| | |
|---|-----------------------|
| Permit Workload Universe: | Not reported |
| Permit Progress Universe: | Not reported |
| Post-Closure Workload Universe: | Not reported |
| Closure Workload Universe: | Not reported |
| 202 GPRA Corrective Action Baseline: | No |
| Corrective Action Workload Universe: | No |
| Subject to Corrective Action Universe: | No |
| Non-TSDFs Where RCRA CA has Been Imposed Universe: | No |
| TSDFs Potentially Subject to CA Under 3004 (u)/(v) Universe: | No |
| TSDFs Only Subject to CA under Discretionary Auth Universe: | No |
| Corrective Action Priority Ranking: | No NCAPS ranking |
| Environmental Control Indicator: | No |
| Institutional Control Indicator: | No |
| Human Exposure Controls Indicator: | N/A |
| Groundwater Controls Indicator: | N/A |
| Operating TSDF Universe: | Not reported |
| Full Enforcement Universe: | Not reported |
| Significant Non-Complier Universe: | No |
| Unaddressed Significant Non-Complier Universe: | No |
| Addressed Significant Non-Complier Universe: | No |
| Significant Non-Complier With a Compliance Schedule Universe: | No |
| Financial Assurance Required: | Not reported |
| Handler Date of Last Change: | 2019-07-29 17:13:51.0 |
| Recognized Trader-Importer: | No |
| Recognized Trader-Exporter: | No |
| Importer of Spent Lead Acid Batteries: | No |
| Exporter of Spent Lead Acid Batteries: | No |
| Recycler Activity Without Storage: | No |
| Manifest Broker: | No |
| Sub-Part P Indicator: | No |

Handler - Owner Operator:

| | |
|--------------------------------|--------------------------------|
| Owner/Operator Indicator: | Owner |
| Owner/Operator Name: | COASTAL MARINE SVS INC H GORDO |
| Legal Status: | Other |
| Date Became Current: | Not reported |
| Date Ended Current: | Not reported |
| Owner/Operator Address: | 2255 NATIONAL AVE |
| Owner/Operator City,State,Zip: | SAN DIEGO, CA 92113 |
| Owner/Operator Telephone: | 619-291-8176 |
| Owner/Operator Telephone Ext: | Not reported |
| Owner/Operator Fax: | Not reported |
| Owner/Operator Email: | Not reported |

| | |
|--------------------------------|---------------------|
| Owner/Operator Indicator: | Operator |
| Owner/Operator Name: | JESUS GARCIA |
| Legal Status: | Other |
| Date Became Current: | Not reported |
| Date Ended Current: | Not reported |
| Owner/Operator Address: | 2255 NATIONAL AVE |
| Owner/Operator City,State,Zip: | SAN DIEGO, CA 92113 |
| Owner/Operator Telephone: | 619-291-8176 |
| Owner/Operator Telephone Ext: | Not reported |
| Owner/Operator Fax: | Not reported |
| Owner/Operator Email: | Not reported |

Map ID
 Direction
 Distance
 Elevation

MAP FINDINGS

Site

Database(s)

EDR ID Number
 EPA ID Number

COASTAL MARINE SERVICES INC (Continued)

1025869950

Historic Generators:

| | |
|--|-----------------------------|
| Receive Date: | 2016-07-07 00:00:00.0 |
| Handler Name: | COASTAL MARINE SERVICES INC |
| Federal Waste Generator Description: | Not a generator, verified |
| State District Owner: | Not reported |
| Large Quantity Handler of Universal Waste: | No |
| Recognized Trader Importer: | Not reported |
| Recognized Trader Exporter: | Not reported |
| Spent Lead Acid Battery Importer: | Not reported |
| Spent Lead Acid Battery Exporter: | Not reported |
| Current Record: | Yes |
| Non Storage Recycler Activity: | Not reported |
| Electronic Manifest Broker: | Not reported |

List of NAICS Codes and Descriptions:

| | |
|--------------------|---|
| NAICS Code: | 48839 |
| NAICS Description: | OTHER SUPPORT ACTIVITIES FOR WATER TRANSPORTATION |

Facility Has Received Notices of Violations:

| | |
|-------------|---------------------|
| Violations: | No Violations Found |
|-------------|---------------------|

Evaluation Action Summary:

| | |
|--------------|----------------------|
| Evaluations: | No Evaluations Found |
|--------------|----------------------|

I59
WNW
1/8-1/4
0.129 mi.
682 ft.

COASTAL MARINE SERVICES, INC.
2255 NATIONAL AVE
SAN DIEGO, CA 92113

CA San Diego Co. HMMD
CA CERS HAZ WASTE
CA CERS

S104745243
N/A

Site 2 of 7 in cluster I

Relative:
Higher
Actual:
61 ft.

| | |
|------------------|---|
| Relative: | HMMD SAN DIEGO: |
| Higher | Name: COASTAL MARINE SERVICES, INC. |
| Actual: | Address: 2255 NATIONAL AVE |
| 61 ft. | City,State,Zip: SAN DIEGO, CA 92113-3614 |
| | Permit Number: Not reported |
| | Business Type: Not reported |
| | EPA Id Number: CAL000418698 |
| | APN: Not reported |
| | Last HMMD Inspection: Not reported |
| | Facility Telephone: 619-291-8176 |
| | Permit Status: Permit Renewed |
| | Permit Expiration: Not reported |
| | Date Last Updated: 10/14/2020 |
| | Facility Owner: Not reported |
| | Facility Mailing Address: 2255 National ave., San Diego, CA 92113 |
| | Facility Mailing City: Not reported |
| | Facility Mailing State: Not reported |
| | Facility Mailing Zip: Not reported |
| | UST Owner: N |
| | Handle Regulated Hazmat: Not reported |
| | Own Or Operate UST: Not reported |
| | Subject To APSA: Not reported |
| | Generate Haz Waste: Y |
| | Treat Haz Waste: N |
| | Generate Medical Waste: Not reported |

Map ID
Direction
Distance
Elevation

MAP FINDINGS

Site

Database(s)

EDR ID Number
EPA ID Number

COASTAL MARINE SERVICES, INC. (Continued)

S104745243

Waste and Materials:

Record ID: DEH2016-HUPFP-002860
Permit Status: Permit Renewed
Active Permit: Y
Child Record Id: DEH2016-HWAST-0093680
Trade Secret: N
Hazardous Material Type: Not reported
Last Updated: 2016-10-29T02:30:59.000
Chemical Name: Waste Paint, Adhesive, Silicone, Coatings
Common Name: Waste Paint, Adhesive, Silicone, Coatings
Case Number: Not reported

Record ID: DEH2016-HUPFP-002860
Permit Status: Permit Renewed
Active Permit: Y
Child Record Id: DEH2017-HWAST-0112766
Trade Secret: N
Hazardous Material Type: Not reported
Last Updated: 2017-09-29T02:33:45.000
Chemical Name: Waste Paint, Adhesive, Silicone, Coatings
Common Name: Waste Paint, Adhesive, Silicone, Coatings
Case Number: Not reported

Record ID: DEH2016-HUPFP-002860
Permit Status: Permit Renewed
Active Permit: Y
Child Record Id: DEH2018-HWAST-0169279
Trade Secret: N
Hazardous Material Type: Not reported
Last Updated: 2020-10-14T02:33:16.000
Chemical Name: Waste Paint, Adhesive, Silicone, Coatings
Common Name: Waste Paint, Adhesive, Silicone, Coatings
Case Number: Not reported

Name: PROPULSION CONTROLS ENGRG
Address: 2255 NATIONAL AV
City,State,Zip: SAN DIEGO, CA 92113
Permit Number: 101205
Business Type: 6HK70
EPA Id Number: CAL000188745
APN: 538-690-36-00
Last HMMD Inspection: 04/25/2011
Facility Telephone: 619-687-0035
Permit Status: INAC
Permit Expiration: 04/30/2011
Date Last Updated: 11/02/2012
Facility Owner: PROPULSION CONTROL
Facility Mailing Address: P.O BOX 13606
Facility Mailing City: SAN DIEGO
Facility Mailing State: CA
Facility Mailing Zip: 92170
UST Owner: Not reported
Handle Regulated Hazmat: Y
Own Or Operate UST: Not reported
Subject To APSA: Not reported
Generate Haz Waste: Y

Map ID
Direction
Distance
Elevation

MAP FINDINGS

Site

Database(s)

EDR ID Number
EPA ID Number

COASTAL MARINE SERVICES, INC. (Continued)

S104745243

Treat Haz Waste: Not reported
Generate Medical Waste: Not reported

Violations Inactive Permits:

Permit Number: 101205
Update Date: 11/02/2012
Inspection Date: 06/23/2003
Violation Code: 6HV0401
Violation: TRAINING RECORDS UNAVAILABLE
Violation Citation: Personnel training records are not maintained to document compliance with requirements for current and former employees. CCR 66265.16(d)&(e)
Activity: Inactive Permit

Permit Number: 101205
Update Date: 11/02/2012
Inspection Date: 06/23/2003
Violation Code: 6HV1009
Violation: HMBP: INADEQUATE SITE MAP
Violation Citation: Business Plan does not have a site map which provides sufficient or complete information for emergency response agencies. HSC 25509(a)(5) & 25505(a)(2)
Activity: Inactive Permit

Permit Number: 101205
Update Date: 11/02/2012
Inspection Date: 03/07/2005
Violation Code: 6HV1009
Violation: HMBP: INADEQUATE SITE MAP
Violation Citation: Business Plan does not have a site map which provides sufficient or complete information for emergency response agencies. HSC 25509(a)(5) & 25505(a)(2)
Activity: Inactive Permit

Permit Number: 101205
Update Date: 11/02/2012
Inspection Date: 03/07/2005
Violation Code: 6HV0135
Violation: MANIFESTS/RECEIPTS FOR 3 YEARS NOT ONSIT
Violation Citation: Hazardous waste manifests/receipts for 3 years are not maintained onsite to document proper disposal of hazardous waste. CCR 66262.40(a) & 25160.2(b)(3)
Activity: Inactive Permit

Permit Number: 101205
Update Date: 11/02/2012
Inspection Date: 08/24/2006
Violation Code: 6HV0227
Violation: HAZWASTE TANK/CONTAINER W/O LABEL/DATE
Violation Citation: Failed to properly label/date hazardous waste container &/or tank. 66262.34(f)
Activity: Inactive Permit

Name: PROPULSION CONTROLS ENGRG
Address: 2255 NATIONAL AV
City,State,Zip: SAN DIEGO, CA 92113
Permit Number: 101205

Map ID
Direction
Distance
Elevation

MAP FINDINGS

Site

Database(s)

EDR ID Number
EPA ID Number

COASTAL MARINE SERVICES, INC. (Continued)

S104745243

Business Type: 6HK70
EPA Id Number: CAL000188745
APN: 538-690-36-00
Last HMMMD Inspection: 04/25/2011
Facility Telephone: 619-687-0035
Permit Status: INAC
Permit Expiration: 04/30/2011
Date Last Updated: 11/02/2012
Facility Owner: PROPULSION CONTROL
Facility Mailing Address: P.O BOX 13606
Facility Mailing City: SAN DIEGO
Facility Mailing State: CA
Facility Mailing Zip: 92170
UST Owner: Not reported
Handle Regulated Hazmat: Y
Own Or Operate UST: Not reported
Subject To APSA: Not reported
Generate Haz Waste: Y
Treat Haz Waste: Not reported
Generate Medical Waste: Not reported

Violations Inactive Permits:

Permit Number: 101205
Update Date: 11/02/2012
Inspection Date: 06/23/2003
Violation Code: 6HV0401
Violation: TRAINING RECORDS UNAVAILABLE
Violation Citation: Personnel training records are not maintained to document compliance with requirements for current and former employees. CCR 66265.16(d)&(e)
Activity: Inactive Permit

Permit Number: 101205
Update Date: 11/02/2012
Inspection Date: 06/23/2003
Violation Code: 6HV1009
Violation: HMBP: INADEQUATE SITE MAP
Violation Citation: Business Plan does not have a site map which provides sufficient or complete information for emergency response agencies. HSC 25509(a)(5) & 25505(a)(2)
Activity: Inactive Permit

Permit Number: 101205
Update Date: 11/02/2012
Inspection Date: 03/07/2005
Violation Code: 6HV1009
Violation: HMBP: INADEQUATE SITE MAP
Violation Citation: Business Plan does not have a site map which provides sufficient or complete information for emergency response agencies. HSC 25509(a)(5) & 25505(a)(2)
Activity: Inactive Permit

Permit Number: 101205
Update Date: 11/02/2012
Inspection Date: 03/07/2005
Violation Code: 6HV0135
Violation: MANIFESTS/RECEIPTS FOR 3 YEARS NOT ONSIT
Violation Citation: Hazardous waste manifests/receipts for 3 years are not maintained

Map ID
Direction
Distance
Elevation

MAP FINDINGS

Site

Database(s)

EDR ID Number
EPA ID Number

COASTAL MARINE SERVICES, INC. (Continued)

S104745243

onsite to document proper disposal of hazardous waste. CCR 66262.40(a) & 25160.2(b)(3)
Activity: Inactive Permit
Permit Number: 101205
Update Date: 11/02/2012
Inspection Date: 08/24/2006
Violation Code: 6HV0227
Violation: HAZWASTE TANK/CONTAINER W/O LABEL/DATE
Violation Citation: Failed to properly label/date hazardous waste container &/or tank. 66262.34(f)
Activity: Inactive Permit

Name: ODACO SD
Address: 2255 NATIONAL AV
City,State,Zip: SAN DIEGO, CA 92113
Permit Number: 134943
Business Type: 6HK70
EPA Id Number: Not reported
APN: 538-690-36-00
Last HMMMD Inspection: 09/27/1994
Facility Telephone: 619-696-8050
Permit Status: INAC
Permit Expiration: 11/30/1994
Date Last Updated: 11/02/2012
Facility Owner: JOHN M ODA
Facility Mailing Address: PO BOX 881628
Facility Mailing City: SAN FRANCISCO
Facility Mailing State: CA
Facility Mailing Zip: 94188-
UST Owner: Not reported
Handle Regulated Hazmat: Not reported
Own Or Operate UST: Not reported
Subject To APSA: Not reported
Generate Haz Waste: Y
Treat Haz Waste: Not reported
Generate Medical Waste: Not reported

CERS HAZ WASTE:

Name: COASTAL MARINE SERVICES, INC.
Address: 2255 NATIONAL AVE
City,State,Zip: SAN DIEGO, CA 92113
Site ID: 377965
CERS ID: 10684672
CERS Description: Hazardous Waste Generator

CERS:

Name: COASTAL MARINE SERVICES, INC.
Address: 2255 NATIONAL AVE
City,State,Zip: SAN DIEGO, CA 92113
Site ID: 377965
CERS ID: 10684672
CERS Description: Chemical Storage Facilities

Evaluation:

Eval General Type: Compliance Evaluation Inspection

Map ID
Direction
Distance
Elevation

MAP FINDINGS

Site

Database(s)

EDR ID Number
EPA ID Number

COASTAL MARINE SERVICES, INC. (Continued)

S104745243

Eval Date: 08-28-2018
Violations Found: No
Eval Type: Routine done by local agency
Eval Notes: Inspector: Anderson Sean Inspection ID:5987928
Eval Division: San Diego County Department of Env Health
Eval Program: HW
Eval Source: CERS

Eval General Type: Compliance Evaluation Inspection
Eval Date: 08-30-2016
Violations Found: No
Eval Type: Routine done by local agency
Eval Notes: Inspector: Anderson Sean Inspection ID:5557567
Eval Division: San Diego County Department of Env Health
Eval Program: HW
Eval Source: CERS

Coordinates:

Site ID: 377965
Facility Name: Coastal Marine Services, Inc.
Env Int Type Code: HMBP
Program ID: 10684672
Coord Name: Not reported
Ref Point Type Desc: Center of a facility or station.
Latitude: 32.696280
Longitude: -117.139310

Affiliation:

Affiliation Type Desc: Facility Mailing Address
Entity Name: Mailing Address
Entity Title: Not reported
Affiliation Address: 2255 National ave.
Affiliation City: San Diego
Affiliation State: CA
Affiliation Country: Not reported
Affiliation Zip: 92113
Affiliation Phone: Not reported

Affiliation Type Desc: Parent Corporation
Entity Name: Coastal Marine Services, Inc.
Entity Title: Not reported
Affiliation Address: Not reported
Affiliation City: Not reported
Affiliation State: Not reported
Affiliation Country: Not reported
Affiliation Zip: Not reported
Affiliation Phone: Not reported

Affiliation Type Desc: CUPA District
Entity Name: San Diego County Env Health
Entity Title: Not reported
Affiliation Address: PO Box 129261
Affiliation City: San Diego
Affiliation State: CA
Affiliation Country: Not reported
Affiliation Zip: 92112-9261

Map ID
Direction
Distance
Elevation

MAP FINDINGS

Site

Database(s)

EDR ID Number
EPA ID Number

COASTAL MARINE SERVICES, INC. (Continued)

S104745243

Affiliation Phone: (858) 505-6880

Affiliation Type Desc: Environmental Contact
Entity Name: jesus garcia
Entity Title: Not reported
Affiliation Address: 2255 national ave.
Affiliation City: San Diego
Affiliation State: CA
Affiliation Country: Not reported
Affiliation Zip: 92113
Affiliation Phone: Not reported

Affiliation Type Desc: Legal Owner
Entity Name: Howard I. Gordon
Entity Title: Not reported
Affiliation Address: 2255 National Ave.
Affiliation City: San Diego
Affiliation State: CA
Affiliation Country: United States
Affiliation Zip: 92113
Affiliation Phone: (619) 291-8176

Affiliation Type Desc: Operator
Entity Name: jesus garcia
Entity Title: Not reported
Affiliation Address: Not reported
Affiliation City: Not reported
Affiliation State: Not reported
Affiliation Country: Not reported
Affiliation Zip: Not reported
Affiliation Phone: (619) 871-6869

Affiliation Type Desc: Document Preparer
Entity Name: Jesus Garcia
Entity Title: Not reported
Affiliation Address: Not reported
Affiliation City: Not reported
Affiliation State: Not reported
Affiliation Country: Not reported
Affiliation Zip: Not reported
Affiliation Phone: Not reported

Affiliation Type Desc: Identification Signer
Entity Name: Jesus Garcia
Entity Title: Safety/Environmental Mgr
Affiliation Address: Not reported
Affiliation City: Not reported
Affiliation State: Not reported
Affiliation Country: Not reported
Affiliation Zip: Not reported
Affiliation Phone: Not reported

Affiliation Type Desc: Property Owner
Entity Name: Howard Gordon
Entity Title: Not reported
Affiliation Address: 2255 National Ave
Affiliation City: San Diego

Map ID
 Direction
 Distance
 Elevation

MAP FINDINGS

Site

Database(s)

EDR ID Number
 EPA ID Number

COASTAL MARINE SERVICES, INC. (Continued)

S104745243

Affiliation State: CA
 Affiliation Country: United States
 Affiliation Zip: 92113
 Affiliation Phone: (619) 291-8176

**I60
 WNW
 1/8-1/4
 0.129 mi.
 682 ft.**

**B&C MARINE ENTERPRISES INC
 2255 NATIONAL AVE
 SAN DIEGO, CA 92113**

**RCRA NonGen / NLR
 FINDS
 ECHO**

**1000123686
 CAD981980097**

Site 3 of 7 in cluster I

**Relative:
 Higher
 Actual:
 61 ft.**

RCRA NonGen / NLR:
 Date Form Received by Agency: 1998-09-22 00:00:00.0
 Handler Name: B&C MARINE ENTERPRISES INC
 Handler Address: 2255 NATIONAL AVE
 Handler City,State,Zip: SAN DIEGO, CA 92113
 EPA ID: CAD981980097
 Contact Name: DAVID CLAPP
 Contact Address: 1304 SAMPSON ST
 Contact City,State,Zip: SAN DIEGO, CA 92170-0606
 Contact Telephone: 619-235-0961
 Contact Fax: Not reported
 Contact Email: Not reported
 Contact Title: Not reported
 EPA Region: 09
 Land Type: Other
 Federal Waste Generator Description: Not a generator, verified
 Non-Notifier: Not reported
 Biennial Report Cycle: Not reported
 Accessibility: Not reported
 Active Site Indicator: Not reported
 State District Owner: Not reported
 State District: Not reported
 Mailing Address: 2255 NATIONAL AVE
 Mailing City,State,Zip: SAN DIEGO, CA 92113
 Owner Name: WILLIE CORETHER
 Owner Type: Private
 Operator Name: NOT REQUIRED
 Operator Type: Private
 Short-Term Generator Activity: No
 Importer Activity: No
 Mixed Waste Generator: No
 Transporter Activity: No
 Transfer Facility Activity: No
 Recycler Activity with Storage: No
 Small Quantity On-Site Burner Exemption: No
 Smelting Melting and Refining Furnace Exemption: No
 Underground Injection Control: No
 Off-Site Waste Receipt: No
 Universal Waste Indicator: No
 Universal Waste Destination Facility: No
 Federal Universal Waste: No
 Active Site Fed-Reg Treatment Storage and Disposal Facility: Not reported
 Active Site Converter Treatment storage and Disposal Facility: Not reported
 Active Site State-Reg Treatment Storage and Disposal Facility: Not reported
 Active Site State-Reg Handler: ---
 Federal Facility Indicator: Not reported

Map ID
 Direction
 Distance
 Elevation

MAP FINDINGS

Site

Database(s)

EDR ID Number
 EPA ID Number

B&C MARINE ENTERPRISES INC (Continued)

1000123686

| | |
|---|-----------------------|
| Hazardous Secondary Material Indicator: | NN |
| Sub-Part K Indicator: | Not reported |
| Commercial TSD Indicator: | No |
| Treatment Storage and Disposal Type: | Not reported |
| 2018 GPRA Permit Baseline: | Not on the Baseline |
| 2018 GPRA Renewals Baseline: | Not on the Baseline |
| Permit Renewals Workload Universe: | Not reported |
| Permit Workload Universe: | Not reported |
| Permit Progress Universe: | Not reported |
| Post-Closure Workload Universe: | Not reported |
| Closure Workload Universe: | Not reported |
| 202 GPRA Corrective Action Baseline: | No |
| Corrective Action Workload Universe: | No |
| Subject to Corrective Action Universe: | No |
| Non-TSDFs Where RCRA CA has Been Imposed Universe: | No |
| TSDFs Potentially Subject to CA Under 3004 (u)/(v) Universe: | No |
| TSDFs Only Subject to CA under Discretionary Auth Universe: | No |
| Corrective Action Priority Ranking: | No NCAPS ranking |
| Environmental Control Indicator: | No |
| Institutional Control Indicator: | No |
| Human Exposure Controls Indicator: | N/A |
| Groundwater Controls Indicator: | N/A |
| Operating TSDF Universe: | Not reported |
| Full Enforcement Universe: | Not reported |
| Significant Non-Complier Universe: | No |
| Unaddressed Significant Non-Complier Universe: | No |
| Addressed Significant Non-Complier Universe: | No |
| Significant Non-Complier With a Compliance Schedule Universe: | No |
| Financial Assurance Required: | Not reported |
| Handler Date of Last Change: | 2002-06-27 03:31:43.0 |
| Recognized Trader-Importer: | No |
| Recognized Trader-Exporter: | No |
| Importer of Spent Lead Acid Batteries: | No |
| Exporter of Spent Lead Acid Batteries: | No |
| Recycler Activity Without Storage: | Not reported |
| Manifest Broker: | Not reported |
| Sub-Part P Indicator: | No |

Handler - Owner Operator:

| | |
|--------------------------------|------------------------|
| Owner/Operator Indicator: | Owner |
| Owner/Operator Name: | WILLIE CORETHER |
| Legal Status: | Private |
| Date Became Current: | Not reported |
| Date Ended Current: | Not reported |
| Owner/Operator Address: | NOT REQUIRED |
| Owner/Operator City,State,Zip: | NOT REQUIRED, ME 99999 |
| Owner/Operator Telephone: | 415-555-1212 |
| Owner/Operator Telephone Ext: | Not reported |
| Owner/Operator Fax: | Not reported |
| Owner/Operator Email: | Not reported |

| | |
|---------------------------|--------------|
| Owner/Operator Indicator: | Operator |
| Owner/Operator Name: | NOT REQUIRED |
| Legal Status: | Private |
| Date Became Current: | Not reported |
| Date Ended Current: | Not reported |

Map ID
Direction
Distance
Elevation

MAP FINDINGS

Site

Database(s)

EDR ID Number
EPA ID Number

B&C MARINE ENTERPRISES INC (Continued)

1000123686

Owner/Operator Address: NOT REQUIRED
Owner/Operator City,State,Zip: NOT REQUIRED, ME 99999
Owner/Operator Telephone: 415-555-1212
Owner/Operator Telephone Ext: Not reported
Owner/Operator Fax: Not reported
Owner/Operator Email: Not reported

Historic Generators:

Receive Date: 1998-09-22 00:00:00.0
Handler Name: B&C MARINE ENTERPRISES INC
Federal Waste Generator Description: Not a generator, verified
State District Owner: Not reported
Large Quantity Handler of Universal Waste: No
Recognized Trader Importer: No
Recognized Trader Exporter: No
Spent Lead Acid Battery Importer: No
Spent Lead Acid Battery Exporter: No
Current Record: Yes
Non Storage Recycler Activity: Not reported
Electronic Manifest Broker: Not reported

List of NAICS Codes and Descriptions:

NAICS Codes: No NAICS Codes Found

Facility Has Received Notices of Violations:

Violations: No Violations Found

Evaluation Action Summary:

Evaluations: No Evaluations Found

FINDS:

Registry ID: 110009540915

Click Here:

Environmental Interest/Information System:

RCRAInfo is a national information system that supports the Resource Conservation and Recovery Act (RCRA) program through the tracking of events and activities related to facilities that generate, transport, and treat, store, or dispose of hazardous waste. RCRAInfo allows RCRA program staff to track the notification, permit, compliance, and corrective action activities required under RCRA.

Registry ID: 110070590410

Click Here:

Environmental Interest/Information System:

RCRAInfo is a national information system that supports the Resource Conservation and Recovery Act (RCRA) program through the tracking of events and activities related to facilities that generate, transport, and treat, store, or dispose of hazardous waste. RCRAInfo allows RCRA program staff to track the notification, permit, compliance, and corrective action activities required under RCRA.

Registry ID: 110002689804

Map ID
Direction
Distance
Elevation

MAP FINDINGS

Site

Database(s)

EDR ID Number
EPA ID Number

B&C MARINE ENTERPRISES INC (Continued)

1000123686

Click Here:

Environmental Interest/Information System:

RCRAInfo is a national information system that supports the Resource Conservation and Recovery Act (RCRA) program through the tracking of events and activities related to facilities that generate, transport, and treat, store, or dispose of hazardous waste. RCRAInfo allows RCRA program staff to track the notification, permit, compliance, and corrective action activities required under RCRA.

[Click this hyperlink](#) while viewing on your computer to access additional FINDS: detail in the EDR Site Report.

ECHO:

Envid: 1000123686
Registry ID: 110009540915
DFR URL: <http://echo.epa.gov/detailed-facility-report?fid=110009540915>
Name: B&C MARINE ENTERPRISES INC
Address: 2255 NATIONAL AVE
City,State,Zip: SAN DIEGO, CA 92113

Envid: 1000123686
Registry ID: 110002689804
DFR URL: <http://echo.epa.gov/detailed-facility-report?fid=110002689804>
Name: PROPULSION CONTROLS ENGINEERING
Address: 2255 NATIONAL AVE
City,State,Zip: SAN DIEGO, CA 92113

**I61
WNW
1/8-1/4
0.129 mi.
682 ft.**

**PROPULSION CONTROLS ENGINEERING
2255 NATIONAL AVE
SAN DIEGO, CA 92113
Site 4 of 7 in cluster I**

**RCRA-SQG 1000151903
CAD981387202**

**Relative:
Higher
Actual:
61 ft.**

RCRA-SQG:
Date Form Received by Agency: 1998-09-11 00:00:00.0
Handler Name: PROPULSION CONTROLS ENGINEERING
Handler Address: 2255 NATIONAL AVE
Handler City,State,Zip: SAN DIEGO, CA 92113
EPA ID: CAD981387202
Contact Name: LINDA HERNANDEZ
Contact Address: P O BOX 13606
Contact City,State,Zip: SAN DIEGO, CA 92170-0606
Contact Telephone: 619-235-0961
Contact Fax: Not reported
Contact Email: Not reported
Contact Title: Not reported
EPA Region: 09
Land Type: Private
Federal Waste Generator Description: Small Quantity Generator
Non-Notifier: Not reported
Biennial Report Cycle: Not reported
Accessibility: Not reported
Active Site Indicator: Handler Activities
State District Owner: Not reported
State District: Not reported
Mailing Address: P O BOX 13606
Mailing City,State,Zip: SAN DIEGO, CA 92170-0606

Map ID
 Direction
 Distance
 Elevation

MAP FINDINGS

Site

Database(s)

EDR ID Number
 EPA ID Number

PROPULSION CONTROLS ENGINEERING (Continued)

1000151903

| | |
|--|-------------------------|
| Owner Name: | PROPULSION CONTROLS ENG |
| Owner Type: | Private |
| Operator Name: | Not reported |
| Operator Type: | Not reported |
| Short-Term Generator Activity: | No |
| Importer Activity: | No |
| Mixed Waste Generator: | No |
| Transporter Activity: | No |
| Transfer Facility Activity: | No |
| Recycler Activity with Storage: | No |
| Small Quantity On-Site Burner Exemption: | No |
| Smelting Melting and Refining Furnace Exemption: | No |
| Underground Injection Control: | No |
| Off-Site Waste Receipt: | No |
| Universal Waste Indicator: | No |
| Universal Waste Destination Facility: | No |
| Federal Universal Waste: | No |
| Active Site Fed-Reg Treatment Storage and Disposal Facility: | Not reported |
| Active Site Converter Treatment storage and Disposal Facility: | Not reported |
| Active Site State-Reg Treatment Storage and Disposal Facility: | Not reported |
| Active Site State-Reg Handler: | --- |
| Federal Facility Indicator: | Not reported |
| Hazardous Secondary Material Indicator: | NN |
| Sub-Part K Indicator: | Not reported |
| Commercial TSD Indicator: | No |
| Treatment Storage and Disposal Type: | Not reported |
| 2018 GPRA Permit Baseline: | Not on the Baseline |
| 2018 GPRA Renewals Baseline: | Not on the Baseline |
| Permit Renewals Workload Universe: | Not reported |
| Permit Workload Universe: | Not reported |
| Permit Progress Universe: | Not reported |
| Post-Closure Workload Universe: | Not reported |
| Closure Workload Universe: | Not reported |
| 202 GPRA Corrective Action Baseline: | No |
| Corrective Action Workload Universe: | No |
| Subject to Corrective Action Universe: | No |
| Non-TSDFs Where RCRA CA has Been Imposed Universe: | No |
| TSDFs Potentially Subject to CA Under 3004 (u)/(v) Universe: | No |
| TSDFs Only Subject to CA under Discretionary Auth Universe: | No |
| Corrective Action Priority Ranking: | No NCAPS ranking |
| Environmental Control Indicator: | No |
| Institutional Control Indicator: | No |
| Human Exposure Controls Indicator: | N/A |
| Groundwater Controls Indicator: | N/A |
| Operating TSDF Universe: | Not reported |
| Full Enforcement Universe: | Not reported |
| Significant Non-Complier Universe: | No |
| Unaddressed Significant Non-Complier Universe: | No |
| Addressed Significant Non-Complier Universe: | No |
| Significant Non-Complier With a Compliance Schedule Universe: | No |
| Financial Assurance Required: | Not reported |
| Handler Date of Last Change: | 2002-10-07 16:37:50.0 |
| Recognized Trader-Importer: | No |
| Recognized Trader-Exporter: | No |
| Importer of Spent Lead Acid Batteries: | No |
| Exporter of Spent Lead Acid Batteries: | No |
| Recycler Activity Without Storage: | Not reported |

Map ID
Direction
Distance
Elevation

MAP FINDINGS

Site

Database(s)

EDR ID Number
EPA ID Number

PROPULSION CONTROLS ENGINEERING (Continued)

1000151903

Manifest Broker: Not reported
Sub-Part P Indicator: No

Hazardous Waste Summary:

Waste Code: D006
Waste Description: CADMIUM

Waste Code: D008
Waste Description: LEAD

Waste Code: D018
Waste Description: BENZENE

Waste Code: D027
Waste Description: 1,4-DICHLOROBENZENE

Waste Code: D039
Waste Description: TETRACHLOROETHYLENE

Waste Code: D040
Waste Description: TRICHLORETHYLENE

Handler - Owner Operator:

Owner/Operator Indicator: Owner
Owner/Operator Name: PROPULSION CONTROLS ENG
Legal Status: Private
Date Became Current: Not reported
Date Ended Current: Not reported
Owner/Operator Address: P O BOX 13606
Owner/Operator City,State,Zip: SAN DIEGO, CA 92170-0606
Owner/Operator Telephone: 619-235-0961
Owner/Operator Telephone Ext: Not reported
Owner/Operator Fax: Not reported
Owner/Operator Email: Not reported

Owner/Operator Indicator: Operator
Owner/Operator Name: NOT REQUIRED
Legal Status: Private
Date Became Current: Not reported
Date Ended Current: Not reported
Owner/Operator Address: NOT REQUIRED
Owner/Operator City,State,Zip: NOT REQUIRED, ME 99999
Owner/Operator Telephone: 415-555-1212
Owner/Operator Telephone Ext: Not reported
Owner/Operator Fax: Not reported
Owner/Operator Email: Not reported

Historic Generators:

Receive Date: 1996-09-01 00:00:00.0
Handler Name: PROPULSION CONTROLS ENGINEERING
Federal Waste Generator Description: Small Quantity Generator
State District Owner: Not reported
Large Quantity Handler of Universal Waste: No
Recognized Trader Importer: No
Recognized Trader Exporter: No

Map ID
 Direction
 Distance
 Elevation

MAP FINDINGS

Site

Database(s)

EDR ID Number
 EPA ID Number

PROPULSION CONTROLS ENGINEERING (Continued)

1000151903

| | |
|--|---------------------------------|
| Spent Lead Acid Battery Importer: | No |
| Spent Lead Acid Battery Exporter: | No |
| Current Record: | No |
| Non Storage Recycler Activity: | Not reported |
| Electronic Manifest Broker: | Not reported |
| Receive Date: | 1998-09-11 00:00:00.0 |
| Handler Name: | PROPULSION CONTROLS ENGINEERING |
| Federal Waste Generator Description: | Small Quantity Generator |
| State District Owner: | Not reported |
| Large Quantity Handler of Universal Waste: | No |
| Recognized Trader Importer: | No |
| Recognized Trader Exporter: | No |
| Spent Lead Acid Battery Importer: | No |
| Spent Lead Acid Battery Exporter: | No |
| Current Record: | Yes |
| Non Storage Recycler Activity: | Not reported |
| Electronic Manifest Broker: | Not reported |
| List of NAICS Codes and Descriptions: | |
| NAICS Codes: | No NAICS Codes Found |
| Facility Has Received Notices of Violations: | |
| Violations: | No Violations Found |
| Evaluation Action Summary: | |
| Evaluations: | No Evaluations Found |

G62
South
1/8-1/4
0.130 mi.
687 ft.
Relative:
Lower
Actual:
40 ft.

PRO-LINE PAINTS COMPANY
2646 MAIN STREET
SAN DIEGO, CA 92113
Site 3 of 5 in cluster G

RCRA-LQG **1000139073**
CA LUST **CAD044331130**
CA SAN DIEGO CO. SAM
CA San Diego Co. HMMD
CA SWEEPS UST
CA HIST UST
CA Cortese
CA EMI
CA HIST CORTESE
CA SAN DIEGO CO LOP
CA CERS

| | |
|-------------------------------|-------------------------|
| RCRA-LQG: | |
| Date Form Received by Agency: | 2008-02-15 00:00:00.0 |
| Handler Name: | PRO-LINE PAINTS COMPANY |
| Handler Address: | 2646 MAIN STREET |
| Handler City,State,Zip: | SAN DIEGO, CA 92113 |
| EPA ID: | CAD044331130 |
| Contact Name: | ED BOCHENEK |
| Contact Address: | Not reported |
| Contact City,State,Zip: | Not reported |
| Contact Telephone: | 216-566-2969 |
| Contact Fax: | Not reported |
| Contact Email: | EBOCHENEK@SHERWIN.COM |
| Contact Title: | Not reported |
| EPA Region: | 09 |
| Land Type: | Private |

Map ID
Direction
Distance
Elevation

MAP FINDINGS

Site

Database(s)

EDR ID Number
EPA ID Number

PRO-LINE PAINTS COMPANY (Continued)

1000139073

| | |
|--|------------------------------|
| Federal Waste Generator Description: | Large Quantity Generator |
| Non-Notifier: | Not reported |
| Biennial Report Cycle: | 2007 |
| Accessibility: | Not reported |
| Active Site Indicator: | Handler Activities |
| State District Owner: | Not reported |
| State District: | Not reported |
| Mailing Address: | 2646 MAIN STREET |
| Mailing City,State,Zip: | SAN DIEGO, CA 92113 |
| Owner Name: | KEN WINSLOW |
| Owner Type: | Private |
| Operator Name: | THE SHERWIN-WILLIAMS COMPANY |
| Operator Type: | Private |
| Short-Term Generator Activity: | No |
| Importer Activity: | No |
| Mixed Waste Generator: | No |
| Transporter Activity: | No |
| Transfer Facility Activity: | No |
| Recycler Activity with Storage: | No |
| Small Quantity On-Site Burner Exemption: | No |
| Smelting Melting and Refining Furnace Exemption: | No |
| Underground Injection Control: | No |
| Off-Site Waste Receipt: | No |
| Universal Waste Indicator: | No |
| Universal Waste Destination Facility: | No |
| Federal Universal Waste: | No |
| Active Site Fed-Reg Treatment Storage and Disposal Facility: | Not reported |
| Active Site Converter Treatment storage and Disposal Facility: | Not reported |
| Active Site State-Reg Treatment Storage and Disposal Facility: | Not reported |
| Active Site State-Reg Handler: | --- |
| Federal Facility Indicator: | Not reported |
| Hazardous Secondary Material Indicator: | NN |
| Sub-Part K Indicator: | Not reported |
| Commercial TSD Indicator: | No |
| Treatment Storage and Disposal Type: | Not reported |
| 2018 GPRA Permit Baseline: | Not on the Baseline |
| 2018 GPRA Renewals Baseline: | Not on the Baseline |
| Permit Renewals Workload Universe: | Not reported |
| Permit Workload Universe: | Not reported |
| Permit Progress Universe: | Not reported |
| Post-Closure Workload Universe: | Not reported |
| Closure Workload Universe: | Not reported |
| 202 GPRA Corrective Action Baseline: | No |
| Corrective Action Workload Universe: | No |
| Subject to Corrective Action Universe: | No |
| Non-TSDFs Where RCRA CA has Been Imposed Universe: | No |
| TSDFs Potentially Subject to CA Under 3004 (u)/(v) Universe: | No |
| TSDFs Only Subject to CA under Discretionary Auth Universe: | No |
| Corrective Action Priority Ranking: | No NCAPS ranking |
| Environmental Control Indicator: | No |
| Institutional Control Indicator: | No |
| Human Exposure Controls Indicator: | N/A |
| Groundwater Controls Indicator: | N/A |
| Operating TSDF Universe: | Not reported |
| Full Enforcement Universe: | Not reported |
| Significant Non-Complier Universe: | No |
| Unaddressed Significant Non-Complier Universe: | No |

Map ID
Direction
Distance
Elevation

MAP FINDINGS

Site

Database(s)

EDR ID Number
EPA ID Number

PRO-LINE PAINTS COMPANY (Continued)

1000139073

Addressed Significant Non-Complier Universe: No
Significant Non-Complier With a Compliance Schedule Universe: No
Financial Assurance Required: Not reported
Handler Date of Last Change: 2008-10-15 00:00:00.0
Recognized Trader-Importer: No
Recognized Trader-Exporter: No
Importer of Spent Lead Acid Batteries: No
Exporter of Spent Lead Acid Batteries: No
Recycler Activity Without Storage: Not reported
Manifest Broker: Not reported
Sub-Part P Indicator: No

Biennial: List of Years

Year: 2007

[Click Here for Biennial Reporting System Data:](#)

Year: 2005

[Click Here for Biennial Reporting System Data:](#)

Year: 2003

[Click Here for Biennial Reporting System Data:](#)

Year: 2001

[Click Here for Biennial Reporting System Data:](#)

Hazardous Waste Summary:

Waste Code: D001
Waste Description: IGNITABLE WASTE

Waste Code: D002
Waste Description: CORROSIVE WASTE

Waste Code: D003
Waste Description: REACTIVE WASTE

Waste Code: D004
Waste Description: ARSENIC

Waste Code: D005
Waste Description: BARIUM

Waste Code: D006
Waste Description: CADMIUM

Waste Code: D007
Waste Description: CHROMIUM

Waste Code: D008
Waste Description: LEAD

Waste Code: D009
Waste Description: MERCURY

Waste Code: D011
Waste Description: SILVER

Map ID
Direction
Distance
Elevation

MAP FINDINGS

Site

Database(s)

EDR ID Number
EPA ID Number

PRO-LINE PAINTS COMPANY (Continued)

1000139073

Waste Code: D019
Waste Description: CARBON TETRACHLORIDE

Waste Code: D035
Waste Description: METHYL ETHYL KETONE

Waste Code: F002
Waste Description: THE FOLLOWING SPENT HALOGENATED SOLVENTS: TETRACHLOROETHYLENE, METHYLENE CHLORIDE, TRICHLOROETHYLENE, 1,1,1-TRICHLOROETHANE, CHLOROBENZENE, 1,1,2-TRICHLORO-1,2,2-TRIFLUOROETHANE, ORTHO-DICHLOROBENZENE, TRICHLOROFLUOROMETHANE, AND 1,1,2, TRICHLOROETHANE; ALL SPENT SOLVENT MIXTURES/BLENDS CONTAINING, BEFORE USE, A TOTAL OF TEN PERCENT OR MORE (BY VOLUME) OF ONE OR MORE OF THE ABOVE HALOGENATED SOLVENTS OR THOSE SOLVENTS LISTED IN F001, F004, AND F005; AND STILL BOTTOMS FROM THE RECOVERY OF THESE SPENT SOLVENTS AND SPENT SOLVENT MIXTURES.

Waste Code: F003
Waste Description: THE FOLLOWING SPENT NONHALOGENATED SOLVENTS: XYLENE, ACETONE, ETHYL ACETATE, ETHYL BENZENE, ETHYL ETHER, METHYL ISOBUTYL KETONE, N-BUTYL ALCOHOL, CYCLOHEXANONE, AND METHANOL; ALL SPENT SOLVENT MIXTURES/BLENDS CONTAINING, BEFORE USE, ONLY THE ABOVE SPENT NONHALOGENATED SOLVENTS; AND ALL SPENT SOLVENT MIXTURES/BLENDS CONTAINING, BEFORE USE, ONE OR MORE OF THE ABOVE NONHALOGENATED SOLVENTS, AND A TOTAL OF TEN PERCENT OR MORE (BY VOLUME) OF ONE OR MORE OF THOSE SOLVENTS LISTED IN F001, F002, F004, AND F005; AND STILL BOTTOMS FROM THE RECOVERY OF THESE SPENT SOLVENTS AND SPENT SOLVENT MIXTURES.

Waste Code: F005
Waste Description: THE FOLLOWING SPENT NONHALOGENATED SOLVENTS: TOLUENE, METHYL ETHYL KETONE, CARBON DISULFIDE, ISOBUTANOL, PYRIDINE, BENZENE, 2-ETHOXYETHANOL, AND 2-NITROPROPANE; ALL SPENT SOLVENT MIXTURES/BLENDS CONTAINING, BEFORE USE, A TOTAL OF TEN PERCENT OR MORE (BY VOLUME) OF ONE OR MORE OF THE ABOVE NONHALOGENATED SOLVENTS OR THOSE SOLVENTS LISTED IN F001, F002, OR F004; AND STILL BOTTOMS FROM THE RECOVERY OF THESE SPENT SOLVENTS AND SPENT SOLVENT MIXTURES.

Waste Code: U002
Waste Description: 2-PROPANONE (I) (OR) ACETONE (I)

Waste Code: U154
Waste Description: METHANOL (I) (OR) METHYL ALCOHOL (I)

Handler - Owner Operator:

| | |
|--------------------------------|------------------------|
| Owner/Operator Indicator: | Owner |
| Owner/Operator Name: | NOT REQUIRED |
| Legal Status: | Private |
| Date Became Current: | Not reported |
| Date Ended Current: | Not reported |
| Owner/Operator Address: | NOT REQUIRED |
| Owner/Operator City,State,Zip: | NOT REQUIRED, ME 99999 |
| Owner/Operator Telephone: | 415-555-1212 |
| Owner/Operator Telephone Ext: | Not reported |
| Owner/Operator Fax: | Not reported |
| Owner/Operator Email: | Not reported |

Map ID
Direction
Distance
Elevation

MAP FINDINGS

Site

Database(s)

EDR ID Number
EPA ID Number

PRO-LINE PAINTS COMPANY (Continued)

1000139073

Owner/Operator Indicator: Operator
Owner/Operator Name: NOT REQUIRED
Legal Status: Private
Date Became Current: Not reported
Date Ended Current: Not reported
Owner/Operator Address: NOT REQUIRED
Owner/Operator City,State,Zip: NOT REQUIRED, ME 99999
Owner/Operator Telephone: 415-555-1212
Owner/Operator Telephone Ext: Not reported
Owner/Operator Fax: Not reported
Owner/Operator Email: Not reported

Owner/Operator Indicator: Operator
Owner/Operator Name: SHERWIN WILLIAMS
Legal Status: Private
Date Became Current: 1996-08-26 00:00:00.
Date Ended Current: Not reported
Owner/Operator Address: Not reported
Owner/Operator City,State,Zip: Not reported
Owner/Operator Telephone: Not reported
Owner/Operator Telephone Ext: Not reported
Owner/Operator Fax: Not reported
Owner/Operator Email: Not reported

Owner/Operator Indicator: Operator
Owner/Operator Name: THE SHERWIN-WILLIAMS COMPANY
Legal Status: Private
Date Became Current: 1996-08-26 00:00:00.
Date Ended Current: Not reported
Owner/Operator Address: Not reported
Owner/Operator City,State,Zip: Not reported
Owner/Operator Telephone: Not reported
Owner/Operator Telephone Ext: Not reported
Owner/Operator Fax: Not reported
Owner/Operator Email: Not reported

Owner/Operator Indicator: Owner
Owner/Operator Name: KEN WINSLOW
Legal Status: Private
Date Became Current: 1999-07-14 00:00:00.
Date Ended Current: Not reported
Owner/Operator Address: 8080 LA MESA BLVD STE 102
Owner/Operator City,State,Zip: LA MESA, CA 91941
Owner/Operator Telephone: Not reported
Owner/Operator Telephone Ext: Not reported
Owner/Operator Fax: Not reported
Owner/Operator Email: Not reported

Owner/Operator Indicator: Owner
Owner/Operator Name: KEN WINSLOW
Legal Status: Private
Date Became Current: 1996-08-26 00:00:00.
Date Ended Current: Not reported
Owner/Operator Address: 2646 MAIN ST
Owner/Operator City,State,Zip: SAN DIEGO, CA 92113
Owner/Operator Telephone: Not reported
Owner/Operator Telephone Ext: Not reported

Map ID
Direction
Distance
Elevation

MAP FINDINGS

Site

Database(s)

EDR ID Number
EPA ID Number

PRO-LINE PAINTS COMPANY (Continued)

1000139073

Owner/Operator Fax: Not reported
Owner/Operator Email: Not reported

Owner/Operator Indicator: Operator
Owner/Operator Name: THE SHERWIN-WILLIAMS CO.
Legal Status: Private
Date Became Current: 1996-08-26 00:00:00.
Date Ended Current: Not reported
Owner/Operator Address: Not reported
Owner/Operator City,State,Zip: Not reported
Owner/Operator Telephone: Not reported
Owner/Operator Telephone Ext: Not reported
Owner/Operator Fax: Not reported
Owner/Operator Email: Not reported

Owner/Operator Indicator: Owner
Owner/Operator Name: KEN WINSLOW
Legal Status: Private
Date Became Current: 1970-01-01 00:00:00.
Date Ended Current: Not reported
Owner/Operator Address: 2646 MAIN STREET
Owner/Operator City,State,Zip: SAN DIEGO, CA 92113
Owner/Operator Telephone: Not reported
Owner/Operator Telephone Ext: Not reported
Owner/Operator Fax: Not reported
Owner/Operator Email: Not reported

Historic Generators:

Receive Date: 1996-09-01 00:00:00.0
Handler Name: PRO-LINE PAINT CO
Federal Waste Generator Description: Small Quantity Generator
State District Owner: CA
Large Quantity Handler of Universal Waste: No
Recognized Trader Importer: No
Recognized Trader Exporter: No
Spent Lead Acid Battery Importer: No
Spent Lead Acid Battery Exporter: No
Current Record: No
Non Storage Recycler Activity: Not reported
Electronic Manifest Broker: Not reported

Receive Date: 1980-10-21 00:00:00.0
Handler Name: PRO-LINE PAINT CO
Federal Waste Generator Description: Large Quantity Generator
State District Owner: CA
Large Quantity Handler of Universal Waste: No
Recognized Trader Importer: No
Recognized Trader Exporter: No
Spent Lead Acid Battery Importer: No
Spent Lead Acid Battery Exporter: No
Current Record: No
Non Storage Recycler Activity: Not reported
Electronic Manifest Broker: Not reported

Receive Date: 1999-03-04 00:00:00.0
Handler Name: PRO-LINE PAINT/SHERWIN-WILLIAMS CO
Federal Waste Generator Description: Large Quantity Generator

Map ID
Direction
Distance
Elevation

MAP FINDINGS

Site

Database(s)

EDR ID Number
EPA ID Number

PRO-LINE PAINTS COMPANY (Continued)

1000139073

State District Owner: Not reported
Large Quantity Handler of Universal Waste: No
Recognized Trader Importer: No
Recognized Trader Exporter: No
Spent Lead Acid Battery Importer: No
Spent Lead Acid Battery Exporter: No
Current Record: No
Non Storage Recycler Activity: Not reported
Electronic Manifest Broker: Not reported

Receive Date: 2000-10-12 00:00:00.0
Handler Name: SHERWIN-WILLIAMS CO DBA PRO-LINE PAI
Federal Waste Generator Description: Large Quantity Generator
State District Owner: Not reported
Large Quantity Handler of Universal Waste: No
Recognized Trader Importer: No
Recognized Trader Exporter: No
Spent Lead Acid Battery Importer: No
Spent Lead Acid Battery Exporter: No
Current Record: No
Non Storage Recycler Activity: Not reported
Electronic Manifest Broker: Not reported

Receive Date: 2002-02-21 00:00:00.0
Handler Name: SHERWIN WILLIAMS / PRO-LINE PAINT
Federal Waste Generator Description: Large Quantity Generator
State District Owner: Not reported
Large Quantity Handler of Universal Waste: No
Recognized Trader Importer: No
Recognized Trader Exporter: No
Spent Lead Acid Battery Importer: No
Spent Lead Acid Battery Exporter: No
Current Record: No
Non Storage Recycler Activity: Not reported
Electronic Manifest Broker: Not reported

Receive Date: 2004-02-24 00:00:00.0
Handler Name: SHERWIN WILLIAMS
Federal Waste Generator Description: Large Quantity Generator
State District Owner: Not reported
Large Quantity Handler of Universal Waste: No
Recognized Trader Importer: No
Recognized Trader Exporter: No
Spent Lead Acid Battery Importer: No
Spent Lead Acid Battery Exporter: No
Current Record: No
Non Storage Recycler Activity: Not reported
Electronic Manifest Broker: Not reported

Receive Date: 2006-02-20 00:00:00.0
Handler Name: THE SHERWIN-WILLIAMS CO., PRO-LINE PAINT
Federal Waste Generator Description: Large Quantity Generator
State District Owner: Not reported
Large Quantity Handler of Universal Waste: No
Recognized Trader Importer: No
Recognized Trader Exporter: No
Spent Lead Acid Battery Importer: No

Map ID
Direction
Distance
Elevation

MAP FINDINGS

Site

Database(s)

EDR ID Number
EPA ID Number

PRO-LINE PAINTS COMPANY (Continued)

1000139073

| | |
|--|--------------------------|
| Spent Lead Acid Battery Exporter: | No |
| Current Record: | No |
| Non Storage Recycler Activity: | Not reported |
| Electronic Manifest Broker: | Not reported |
| Receive Date: | 2008-02-15 00:00:00.0 |
| Handler Name: | PRO-LINE PAINTS COMPANY |
| Federal Waste Generator Description: | Large Quantity Generator |
| State District Owner: | Not reported |
| Large Quantity Handler of Universal Waste: | No |
| Recognized Trader Importer: | No |
| Recognized Trader Exporter: | No |
| Spent Lead Acid Battery Importer: | No |
| Spent Lead Acid Battery Exporter: | No |
| Current Record: | Yes |
| Non Storage Recycler Activity: | Not reported |
| Electronic Manifest Broker: | Not reported |

List of NAICS Codes and Descriptions:

| | |
|--------------------|--|
| NAICS Code: | 32551 |
| NAICS Description: | PAINT AND COATING MANUFACTURING |
| NAICS Code: | 42295 |
| NAICS Description: | PAINT, VARNISH, AND SUPPLIES WHOLESALERS |
| NAICS Code: | 44412 |
| NAICS Description: | PAINT AND WALLPAPER STORES |

Facility Has Received Notices of Violation:

| | |
|---|-----------------------|
| Found Violation: | Yes |
| Agency Which Determined Violation: | State |
| Violation Short Description: | Generators - General |
| Date Violation was Determined: | 1991-09-17 00:00:00.0 |
| Actual Return to Compliance Date: | 1991-12-04 00:00:00.0 |
| Return to Compliance Qualifier: | Unverifiable |
| Violation Responsible Agency: | State |
| Scheduled Compliance Date: | Not reported |
| Enforcement Identifier: | Not reported |
| Date of Enforcement Action: | Not reported |
| Enforcement Responsible Agency: | Not reported |
| Enforcement Docket Number: | Not reported |
| Enforcement Attorney: | Not reported |
| Corrective Action Component: | Not reported |
| Appeal Initiated Date: | Not reported |
| Appeal Resolution Date: | Not reported |
| Disposition Status Date: | Not reported |
| Disposition Status: | Not reported |
| Disposition Status Description: | Not reported |
| Consent/Final Order Sequence Number: | Not reported |
| Consent/Final Order Respondent Name: | Not reported |
| Consent/Final Order Lead Agency: | Not reported |
| Enforcement Type: | Not reported |
| Enforcement Responsible Person: | Not reported |
| Enforcement Responsible Sub-Organization: | Not reported |
| SEP Sequence Number: | Not reported |
| SEP Expenditure Amount: | Not reported |

Map ID
Direction
Distance
Elevation

MAP FINDINGS

Site

Database(s)

EDR ID Number
EPA ID Number

PRO-LINE PAINTS COMPANY (Continued)

1000139073

| | |
|---|-----------------------|
| SEP Scheduled Completion Date: | Not reported |
| SEP Actual Date: | Not reported |
| SEP Defaulted Date: | Not reported |
| SEP Type: | Not reported |
| SEP Type Description: | Not reported |
| Proposed Amount: | Not reported |
| Final Monetary Amount: | Not reported |
| Paid Amount: | Not reported |
| Final Count: | Not reported |
| Final Amount: | Not reported |
| Found Violation: | Yes |
| Agency Which Determined Violation: | State |
| Violation Short Description: | Generators - General |
| Date Violation was Determined: | 1993-07-26 00:00:00.0 |
| Actual Return to Compliance Date: | 1998-07-26 00:00:00.0 |
| Return to Compliance Qualifier: | Not Resolved |
| Violation Responsible Agency: | State |
| Scheduled Compliance Date: | Not reported |
| Enforcement Identifier: | Not reported |
| Date of Enforcement Action: | Not reported |
| Enforcement Responsible Agency: | Not reported |
| Enforcement Docket Number: | Not reported |
| Enforcement Attorney: | Not reported |
| Corrective Action Component: | Not reported |
| Appeal Initiated Date: | Not reported |
| Appeal Resolution Date: | Not reported |
| Disposition Status Date: | Not reported |
| Disposition Status: | Not reported |
| Disposition Status Description: | Not reported |
| Consent/Final Order Sequence Number: | Not reported |
| Consent/Final Order Respondent Name: | Not reported |
| Consent/Final Order Lead Agency: | Not reported |
| Enforcement Type: | Not reported |
| Enforcement Responsible Person: | Not reported |
| Enforcement Responsible Sub-Organization: | Not reported |
| SEP Sequence Number: | Not reported |
| SEP Expenditure Amount: | Not reported |
| SEP Scheduled Completion Date: | Not reported |
| SEP Actual Date: | Not reported |
| SEP Defaulted Date: | Not reported |
| SEP Type: | Not reported |
| SEP Type Description: | Not reported |
| Proposed Amount: | Not reported |
| Final Monetary Amount: | Not reported |
| Paid Amount: | Not reported |
| Final Count: | Not reported |
| Final Amount: | Not reported |
| Found Violation: | No |
| Agency Which Determined Violation: | Not reported |
| Violation Short Description: | Not reported |
| Date Violation was Determined: | Not reported |
| Actual Return to Compliance Date: | Not reported |
| Return to Compliance Qualifier: | Not reported |
| Violation Responsible Agency: | Not reported |
| Scheduled Compliance Date: | Not reported |

Map ID
Direction
Distance
Elevation

MAP FINDINGS

Site

Database(s)

EDR ID Number
EPA ID Number

PRO-LINE PAINTS COMPANY (Continued)

1000139073

| | |
|---|-----------------------|
| Enforcement Identifier: | Not reported |
| Date of Enforcement Action: | Not reported |
| Enforcement Responsible Agency: | Not reported |
| Enforcement Docket Number: | Not reported |
| Enforcement Attorney: | Not reported |
| Corrective Action Component: | Not reported |
| Appeal Initiated Date: | Not reported |
| Appeal Resolution Date: | Not reported |
| Disposition Status Date: | Not reported |
| Disposition Status: | Not reported |
| Disposition Status Description: | Not reported |
| Consent/Final Order Sequence Number: | Not reported |
| Consent/Final Order Respondent Name: | Not reported |
| Consent/Final Order Lead Agency: | Not reported |
| Enforcement Type: | Not reported |
| Enforcement Responsible Person: | Not reported |
| Enforcement Responsible Sub-Organization: | Not reported |
| SEP Sequence Number: | Not reported |
| SEP Expenditure Amount: | Not reported |
| SEP Scheduled Completion Date: | Not reported |
| SEP Actual Date: | Not reported |
| SEP Defaulted Date: | Not reported |
| SEP Type: | Not reported |
| SEP Type Description: | Not reported |
| Proposed Amount: | Not reported |
| Final Monetary Amount: | Not reported |
| Paid Amount: | Not reported |
| Final Count: | Not reported |
| Final Amount: | Not reported |
| Found Violation: | Yes |
| Agency Which Determined Violation: | State |
| Violation Short Description: | Generators - General |
| Date Violation was Determined: | 1991-12-04 00:00:00.0 |
| Actual Return to Compliance Date: | 1993-07-26 00:00:00.0 |
| Return to Compliance Qualifier: | Unverifiable |
| Violation Responsible Agency: | State |
| Scheduled Compliance Date: | Not reported |
| Enforcement Identifier: | Not reported |
| Date of Enforcement Action: | Not reported |
| Enforcement Responsible Agency: | Not reported |
| Enforcement Docket Number: | Not reported |
| Enforcement Attorney: | Not reported |
| Corrective Action Component: | Not reported |
| Appeal Initiated Date: | Not reported |
| Appeal Resolution Date: | Not reported |
| Disposition Status Date: | Not reported |
| Disposition Status: | Not reported |
| Disposition Status Description: | Not reported |
| Consent/Final Order Sequence Number: | Not reported |
| Consent/Final Order Respondent Name: | Not reported |
| Consent/Final Order Lead Agency: | Not reported |
| Enforcement Type: | Not reported |
| Enforcement Responsible Person: | Not reported |
| Enforcement Responsible Sub-Organization: | Not reported |
| SEP Sequence Number: | Not reported |
| SEP Expenditure Amount: | Not reported |

Map ID
Direction
Distance
Elevation

MAP FINDINGS

Site

Database(s)

EDR ID Number
EPA ID Number

PRO-LINE PAINTS COMPANY (Continued)

1000139073

SEP Scheduled Completion Date: Not reported
SEP Actual Date: Not reported
SEP Defaulted Date: Not reported
SEP Type: Not reported
SEP Type Description: Not reported
Proposed Amount: Not reported
Final Monetary Amount: Not reported
Paid Amount: Not reported
Final Count: Not reported
Final Amount: Not reported

Evaluation Action Summary:

Evaluation Date: 1991-09-17 00:00:00.0
Evaluation Responsible Agency: State Contractor/Grantee
Found Violation: Yes
Evaluation Type Description: COMPLIANCE EVALUATION INSPECTION ON-SITE
Evaluation Responsible Person Identifier: R9STA
Evaluation Responsible Sub-Organization: Not reported
Actual Return to Compliance Date: 1991-12-04 00:00:00.0
Scheduled Compliance Date: Not reported
Date of Request: Not reported
Date Response Received: Not reported
Request Agency: Not reported
Former Citation: Not reported

Evaluation Date: 1993-07-26 00:00:00.0
Evaluation Responsible Agency: State Contractor/Grantee
Found Violation: Yes
Evaluation Type Description: COMPLIANCE EVALUATION INSPECTION ON-SITE
Evaluation Responsible Person Identifier: R9STA
Evaluation Responsible Sub-Organization: Not reported
Actual Return to Compliance Date: 1998-07-26 00:00:00.0
Scheduled Compliance Date: Not reported
Date of Request: Not reported
Date Response Received: Not reported
Request Agency: Not reported
Former Citation: Not reported

Evaluation Date: 2007-12-20 00:00:00.0
Evaluation Responsible Agency: State
Found Violation: No
Evaluation Type Description: COMPLIANCE EVALUATION INSPECTION ON-SITE
Evaluation Responsible Person Identifier: Not reported
Evaluation Responsible Sub-Organization: Not reported
Actual Return to Compliance Date: Not reported
Scheduled Compliance Date: Not reported
Date of Request: Not reported
Date Response Received: Not reported
Request Agency: Not reported
Former Citation: Not reported

Evaluation Date: 1991-12-04 00:00:00.0
Evaluation Responsible Agency: State Contractor/Grantee
Found Violation: Yes
Evaluation Type Description: COMPLIANCE EVALUATION INSPECTION ON-SITE
Evaluation Responsible Person Identifier: R9STA
Evaluation Responsible Sub-Organization: Not reported

Map ID
Direction
Distance
Elevation

MAP FINDINGS

Site

Database(s)

EDR ID Number
EPA ID Number

PRO-LINE PAINTS COMPANY (Continued)

1000139073

Actual Return to Compliance Date: 1993-07-26 00:00:00.0
Scheduled Compliance Date: Not reported
Date of Request: Not reported
Date Response Received: Not reported
Request Agency: Not reported
Former Citation: Not reported

LUST:

Name: PRO LINE PAINT
Address: 2646 MAIN ST
City,State,Zip: SAN DIEGO, CA 921133613
Lead Agency: SAN DIEGO COUNTY LOP
Case Type: LUST Cleanup Site
Geo Track: http://geotracker.waterboards.ca.gov/profile_report.asp?global_id=T0607302716
Global Id: T0607302716
Latitude: 32.693077
Longitude: -117.136981
Status: Completed - Case Closed
Status Date: 06/03/1997
Case Worker: KH
RB Case Number: 9UT401
Local Agency: SAN DIEGO COUNTY LOP
File Location: Local Agency
Local Case Number: H00536-001
Potential Media Affect: Other Groundwater (uses other than drinking water)
Potential Contaminants of Concern: Stoddard solvent / Mineral Sprits / Distillates
Site History: Not reported

LUST:

Global Id: T0607302716
Contact Type: Local Agency Caseworker
Contact Name: KEVIN HEATON
Organization Name: SAN DIEGO COUNTY LOP
Address: P.O. Box 129261
City: San Diego
Email: kevin.heaton@sdcounty.ca.gov
Phone Number: Not reported

LUST:

Global Id: T0607302716
Action Type: ENFORCEMENT
Date: 05/28/1997
Action: Closure/No Further Action Letter - #H00536-001

Global Id: T0607302716
Action Type: ENFORCEMENT
Date: 09/03/1986
Action: Notice of Responsibility

Global Id: T0607302716
Action Type: Other
Date: 09/03/1986
Action: Leak Began

Global Id: T0607302716
Action Type: Other

Map ID
Direction
Distance
Elevation

MAP FINDINGS

Site

Database(s)

EDR ID Number
EPA ID Number

PRO-LINE PAINTS COMPANY (Continued)

1000139073

Date: 09/03/1986
Action: Leak Discovery

Global Id: T0607302716
Action Type: Other
Date: 08/29/1986
Action: Leak Stopped

Global Id: T0607302716
Action Type: Other
Date: 08/29/1986
Action: Leak Reported

LUST:

Global Id: T0607302716
Status: Open - Case Begin Date
Status Date: 08/29/1986

Global Id: T0607302716
Status: Completed - Case Closed
Status Date: 06/03/1997

LUST REG 9:

Region: 9
Status: Case Closed
Case Number: 9UT401
Local Case: H00536-001
Substance: Stoddard Solvent
Qty Leaked: 0
Abate Method: No Action Required - incident is minor, requiring no remedial action
Local Agency: San Diego
How Found: Tank Closure
How Stopped: Close Tank
Source: Tank
Cause: Corrosion
Lead Agency: Local Agency
Case Type: Other ground water affected
Date Found: 08/29/1986
Date Stopped: 08/29/1986
Confirm Date: 08/29/1986
Submit Workplan: Not reported
Prelim Assess: 09/03/1986
Desc Pollution: Not reported
Remed Plan: 08/20/1987
Remed Action: Not reported
Began Monitor: Not reported
Release Date: 09/03/1986
Enforce Date: 9/3/86
Closed Date: 5/28/97
Enforce Type: SEL
Pilot Program: LOP
Basin Number: 908.22
GW Depth: 10FT
Beneficial Use: No Beneficial groundwater use
NPDES Number: Not reported

Map ID
Direction
Distance
Elevation

MAP FINDINGS

Site

Database(s)

EDR ID Number
EPA ID Number

PRO-LINE PAINTS COMPANY (Continued)

1000139073

Priority: 1C
File Disp: File discarded, case closed
Interim Remedial Actions: Yes
Cleanup and Abatement order Number: Not reported
Waste Discharge Requirement Number: Not reported

SAN DIEGO CO. SAM:

Name: PRO LINE PAINT
Address: 2646 MAIN ST
City,State,Zip: SAN DIEGO, CA 921133613
Case Number: H00536-001
Agency: DEH Site Assessment & Mitigation
Funding: LOP - Federal Fund
Facility Type: GW With No Beneficial Use Designation
Facility Status: Closed Case
Date: 6/3/1997
Date Began: 9/3/1986

HMMD SAN DIEGO:

Name: PRO LINE PAINT
Address: 2646 MAIN ST
City,State,Zip: SAN DIEGO, CA 92113
Permit Number: 100536
Business Type: 6HK76
EPA Id Number: CAD044331130
APN: 538-811-24-00
Last HMMD Inspection: 12/20/2007
Facility Telephone: 619-231-2313
Permit Status: INAC
Permit Expiration: 12/31/2007
Date Last Updated: 11/02/2012
Facility Owner: THE SHERWIN-WILLIAMS COMPANY
Facility Mailing Address: 2646 MAIN ST
Facility Mailing City: SAN DIEGO
Facility Mailing State: CA
Facility Mailing Zip: 92113-3613
UST Owner: SAN DIEGO COATINGS
Handle Regulated Hazmat: Y
Own Or Operate UST: Not reported
Subject To APSA: Not reported
Generate Haz Waste: Y
Treat Haz Waste: Not reported
Generate Medical Waste: Not reported

Violations Inactive Permits:

Permit Number: 100536
Update Date: 11/02/2012
Inspection Date: 05/19/2003
Violation Code: 6HV0139
Violation: NO BIENNIAL REPORT TO DTSC
Violation Citation: Generator has not submitted the biennial report to CAL-EPA as required and maintained a copy on site for review. CCR 66262.40, 66262.41
Activity: Inactive Permit

Permit Number: 100536
Update Date: 11/02/2012
Inspection Date: 05/19/2003

Map ID
Direction
Distance
Elevation

MAP FINDINGS

Site

Database(s)

EDR ID Number
EPA ID Number

PRO-LINE PAINTS COMPANY (Continued)

1000139073

Violation Code: 6HV0144
Violation: SB14 COMPLIANCE DOCS UNAVAILABLE
Violation Citation: TIERED PERMITTING: SB14 Compliance documentation not available for review. 25244.21, 25244.19, & 67100.3(a), 67100.2(a)
Activity: Inactive Permit

Permit Number: 100536
Update Date: 11/02/2012
Inspection Date: 05/19/2003
Violation Code: 6HV0202
Violation: WASTE CONTAINER W/O LABELS
Violation Citation: Hazardous waste containers &/or tanks are missing labels, accumulation date and/or are improperly labeled. CCR 66262.34(a)(2); 66262.34(a)(3) & 66262.34(f)
Activity: Inactive Permit

Permit Number: 100536
Update Date: 11/02/2012
Inspection Date: 03/19/2007
Violation Code: 6HV0224
Violation: MISMANAGED EMPTY CONTAINERS >5GALS.
Violation Citation: Failed to mark date on empty container larger than 5 gallons and/or manage it within one year. 66261.7(e) & (f).
Activity: Inactive Permit

Permit Number: 100536
Update Date: 11/02/2012
Inspection Date: 03/19/2007
Violation Code: 6HV0227
Violation: HAZWASTE TANK/CONTAINER W/O LABEL/DATE
Violation Citation: Failed to properly label/date hazardous waste container &/or tank. 66262.34(f)
Activity: Inactive Permit

Permit Number: 100536
Update Date: 11/02/2012
Inspection Date: 03/19/2007
Violation Code: 6HV0144
Violation: SB14 COMPLIANCE DOCS UNAVAILABLE
Violation Citation: TIERED PERMITTING: SB14 Compliance documentation not available for review. 25244.21, 25244.19, & 67100.3(a), 67100.2(a)
Activity: Inactive Permit

UST:

UST Name: UNDERGROUND TANK 100536 T001
Last Update: 2012-11-02 14:17:38
Permit Number: 100536
Tank Type: UNKNOWN
Additional Id: 2
Capacity Gallons: 2000
UST Contents: Not reported
Other Content Info: SEE FILE FOR CONTENTS
Reg Status: REMOVED
Remove Close Date: 1986-11-08 00:00:00
Year Installed: 1967-01-01 00:00:00
Pipe Type: Not reported
Delivery System: Not reported

Map ID
Direction
Distance
Elevation

MAP FINDINGS

Site

Database(s)

EDR ID Number
EPA ID Number

PRO-LINE PAINTS COMPANY (Continued)

1000139073

Monitor Code: 90
UST Monitor Method: NO MONITORING ALTERNATIVE SELECTED. VERIFY AND ENTER MONITORING ALTERNATIVE DURING INSPECTION.

UST Name: UNDERGROUND TANK 100536 T002
Last Update: 2012-11-02 14:17:38
Permit Number: 100536
Tank Type: UNKNOWN
Additional Id: 3
Capacity Gallons: 2000
UST Contents: Not reported
Other Content Info: SEE FILE FOR CONTENTS
Reg Status: REMOVED
Remove Close Date: 1986-11-08 00:00:00
Year Installed: 1967-01-01 00:00:00
Pipe Type: Not reported
Delivery System: Not reported
Monitor Code: 90

UST Monitor Method: NO MONITORING ALTERNATIVE SELECTED. VERIFY AND ENTER MONITORING ALTERNATIVE DURING INSPECTION.

UST Name: UNDERGROUND TANK 100536 T003
Last Update: 2012-11-02 14:17:38
Permit Number: 100536
Tank Type: UNKNOWN
Additional Id: 4
Capacity Gallons: 2000
UST Contents: Not reported
Other Content Info: SEE FILE FOR CONTENTS
Reg Status: REMOVED
Remove Close Date: 1986-11-08 00:00:00
Year Installed: 1967-01-01 00:00:00
Pipe Type: Not reported
Delivery System: Not reported
Monitor Code: 90

UST Monitor Method: NO MONITORING ALTERNATIVE SELECTED. VERIFY AND ENTER MONITORING ALTERNATIVE DURING INSPECTION.

UST Name: UNDERGROUND TANK 100536 T004
Last Update: 2012-11-02 14:17:38
Permit Number: 100536
Tank Type: UNKNOWN
Additional Id: 5
Capacity Gallons: 2000
UST Contents: Not reported
Other Content Info: SEE FILE FOR CONTENTS
Reg Status: REMOVED
Remove Close Date: 1986-11-08 00:00:00
Year Installed: 1967-01-01 00:00:00
Pipe Type: Not reported
Delivery System: Not reported
Monitor Code: 90

UST Monitor Method: NO MONITORING ALTERNATIVE SELECTED. VERIFY AND ENTER MONITORING ALTERNATIVE DURING INSPECTION.

UST Name: UNDERGROUND TANK 100536 T005
Last Update: 2012-11-02 14:17:38

Map ID
Direction
Distance
Elevation

MAP FINDINGS

Site

Database(s)

EDR ID Number
EPA ID Number

PRO-LINE PAINTS COMPANY (Continued)

1000139073

Permit Number: 100536
Tank Type: UNKNOWN
Additional Id: 6
Capacity Gallons: 1000
UST Contents: DIESEL
Other Content Info: DIESEL
Reg Status: REMOVED
Remove Close Date: 1986-11-08 00:00:00
Year Installed: Not reported
Pipe Type: Not reported
Delivery System: Not reported
Monitor Code: 90
UST Monitor Method: NO MONITORING ALTERNATIVE SELECTED. VERIFY AND ENTER MONITORING ALTERNATIVE DURING INSPECTION.

SWEEPS UST:

Name: PRO LINE PAINT
Address: 2646 MAIN ST
City: SAN DIEGO
Status: Active
Comp Number: 536
Number: 9
Board Of Equalization: 44-021568
Referral Date: Not reported
Action Date: 06-26-92
Created Date: 02-29-88
Owner Tank Id: Not reported
SWRCB Tank Id: Not reported
Tank Status: Not reported
Capacity: Not reported
Active Date: Not reported
Tank Use: Not reported
STG: Not reported
Content: Not reported
Number Of Tanks: Not reported

Name: PRO LINE PAINT
Address: 2646 MAIN ST
City: SAN DIEGO
Status: Not reported
Comp Number: 536
Number: Not reported
Board Of Equalization: 44-021568
Referral Date: Not reported
Action Date: Not reported
Created Date: Not reported
Owner Tank Id: Not reported
SWRCB Tank Id: 37-000-000536-000001
Tank Status: Not reported
Capacity: 2000
Active Date: Not reported
Tank Use: CHEMICAL
STG: PRODUCT
Content: Not reported
Number Of Tanks: 5

Map ID
Direction
Distance
Elevation

MAP FINDINGS

Site

Database(s)

EDR ID Number
EPA ID Number

PRO-LINE PAINTS COMPANY (Continued)

1000139073

Name: PRO LINE PAINT
Address: 2646 MAIN ST
City: SAN DIEGO
Status: Not reported
Comp Number: 536
Number: Not reported
Board Of Equalization: 44-021568
Referral Date: Not reported
Action Date: Not reported
Created Date: Not reported
Owner Tank Id: Not reported
SWRCB Tank Id: 37-000-000536-000002
Tank Status: Not reported
Capacity: 2000
Active Date: Not reported
Tank Use: CHEMICAL
STG: PRODUCT
Content: Not reported
Number Of Tanks: Not reported

Name: PRO LINE PAINT
Address: 2646 MAIN ST
City: SAN DIEGO
Status: Not reported
Comp Number: 536
Number: Not reported
Board Of Equalization: 44-021568
Referral Date: Not reported
Action Date: Not reported
Created Date: Not reported
Owner Tank Id: Not reported
SWRCB Tank Id: 37-000-000536-000003
Tank Status: Not reported
Capacity: 2000
Active Date: Not reported
Tank Use: CHEMICAL
STG: PRODUCT
Content: Not reported
Number Of Tanks: Not reported

Name: PRO LINE PAINT
Address: 2646 MAIN ST
City: SAN DIEGO
Status: Not reported
Comp Number: 536
Number: Not reported
Board Of Equalization: 44-021568
Referral Date: Not reported
Action Date: Not reported
Created Date: Not reported
Owner Tank Id: Not reported
SWRCB Tank Id: 37-000-000536-000004
Tank Status: Not reported
Capacity: 2000
Active Date: Not reported
Tank Use: CHEMICAL
STG: PRODUCT

Map ID
Direction
Distance
Elevation

MAP FINDINGS

Site

Database(s)

EDR ID Number
EPA ID Number

PRO-LINE PAINTS COMPANY (Continued)

1000139073

Content: Not reported
Number Of Tanks: Not reported

Name: PRO LINE PAINT
Address: 2646 MAIN ST
City: SAN DIEGO
Status: Not reported
Comp Number: 536
Number: Not reported
Board Of Equalization: 44-021568
Referral Date: Not reported
Action Date: Not reported
Created Date: Not reported
Owner Tank Id: Not reported
SWRCB Tank Id: 37-000-000536-000005
Tank Status: Not reported
Capacity: 1000
Active Date: Not reported
Tank Use: M.V. FUEL
STG: PRODUCT
Content: OTHER
Number Of Tanks: Not reported

HIST UST:

Name: SAN DIEGO COATINGS
Address: 2646 MAIN STREET
City,State,Zip: SAN DIEGO, CA 92113
File Number: 0002F252
URL: <http://geotracker.waterboards.ca.gov/ustpdfs/pdf/0002F252.pdf>
Region: Not reported
Facility ID: Not reported
Facility Type: Not reported
Other Type: Not reported
Contact Name: Not reported
Telephone: Not reported
Owner Name: Not reported
Owner Address: Not reported
Owner City,St,Zip: Not reported
Total Tanks: Not reported

Tank Num: Not reported
Container Num: Not reported
Year Installed: Not reported
Tank Capacity: Not reported
Tank Used for: Not reported
Type of Fuel: Not reported
Container Construction Thickness: Not reported
Leak Detection: Not reported

Click here for Geo Tracker PDF:

CORTESE:

Name: PRO LINE PAINT
Address: 2646 MAIN ST
City,State,Zip: SAN DIEGO, CA 921133613
Region: CORTESE

Map ID
Direction
Distance
Elevation

MAP FINDINGS

Site

Database(s)

EDR ID Number
EPA ID Number

PRO-LINE PAINTS COMPANY (Continued)

1000139073

Envirostor Id: Not reported
Global ID: T0607302716
Site/Facility Type: LUST CLEANUP SITE
Cleanup Status: COMPLETED - CASE CLOSED
Status Date: Not reported
Site Code: Not reported
Latitude: Not reported
Longitude: Not reported
Owner: Not reported
Enf Type: Not reported
Swat R: Not reported
Flag: active
Order No: Not reported
Waste Discharge System No: Not reported
Effective Date: Not reported
Region 2: Not reported
WID Id: Not reported
Solid Waste Id No: Not reported
Waste Management Uit Name: Not reported
File Name: Active Open

EMI:

Name: SD COATINGS CO. INC.
Address: 2646 MAIN ST.
City,State,Zip: SAN DIEGO, CA 92113
Year: 1990
County Code: 37
Air Basin: SD
Facility ID: 4387
Air District Name: SD
SIC Code: 1721
Air District Name: SAN DIEGO COUNTY APCD
Community Health Air Pollution Info System: Not reported
Consolidated Emission Reporting Rule: Not reported
Total Organic Hydrocarbon Gases Tons/Yr: 12
Reactive Organic Gases Tons/Yr: 12
Carbon Monoxide Emissions Tons/Yr: 0
NOX - Oxides of Nitrogen Tons/Yr: 0
SOX - Oxides of Sulphur Tons/Yr: 0
Particulate Matter Tons/Yr: 4
Part. Matter 10 Micrometers and Smlr Tons/Yr:4

Name: PRO-LINE PAINT CO
Address: 2646 MAIN ST.
City,State,Zip: SAN DIEGO, CA 92113
Year: 1995
County Code: 37
Air Basin: SD
Facility ID: 4387
Air District Name: SD
SIC Code: 1721
Air District Name: SAN DIEGO COUNTY APCD
Community Health Air Pollution Info System: Not reported
Consolidated Emission Reporting Rule: Not reported
Total Organic Hydrocarbon Gases Tons/Yr: 17
Reactive Organic Gases Tons/Yr: 16
Carbon Monoxide Emissions Tons/Yr: 0

Map ID
Direction
Distance
Elevation

MAP FINDINGS

Site

Database(s)

EDR ID Number
EPA ID Number

PRO-LINE PAINTS COMPANY (Continued)

1000139073

NOX - Oxides of Nitrogen Tons/Yr: 0
SOX - Oxides of Sulphur Tons/Yr: 0
Particulate Matter Tons/Yr: 6
Part. Matter 10 Micrometers and Smlr Tons/Yr:5

Name: PRO-LINE PAINT CO
Address: 2646 MAIN ST.
City,State,Zip: SAN DIEGO, CA 92113
Year: 1996
County Code: 37
Air Basin: SD
Facility ID: 4387
Air District Name: SD
SIC Code: 1721
Air District Name: SAN DIEGO COUNTY APCD
Community Health Air Pollution Info System: Not reported
Consolidated Emission Reporting Rule: Not reported
Total Organic Hydrocarbon Gases Tons/Yr: 17
Reactive Organic Gases Tons/Yr: 16
Carbon Monoxide Emissions Tons/Yr: 0
NOX - Oxides of Nitrogen Tons/Yr: 0
SOX - Oxides of Sulphur Tons/Yr: 0
Particulate Matter Tons/Yr: 6
Part. Matter 10 Micrometers and Smlr Tons/Yr:5

Name: PRO-LINE PAINT CO
Address: 2646 MAIN ST.
City,State,Zip: SAN DIEGO, CA 92113
Year: 1997
County Code: 37
Air Basin: SD
Facility ID: 4387
Air District Name: SD
SIC Code: 1721
Air District Name: SAN DIEGO COUNTY APCD
Community Health Air Pollution Info System: Not reported
Consolidated Emission Reporting Rule: Not reported
Total Organic Hydrocarbon Gases Tons/Yr: 17
Reactive Organic Gases Tons/Yr: 16
Carbon Monoxide Emissions Tons/Yr: 0
NOX - Oxides of Nitrogen Tons/Yr: 0
SOX - Oxides of Sulphur Tons/Yr: 0
Particulate Matter Tons/Yr: 6
Part. Matter 10 Micrometers and Smlr Tons/Yr:5

Name: PRO-LINE PAINTS
Address: 2646 MAIN ST
City,State,Zip: SAN DIEGO, CA 92113
Year: 1998
County Code: 37
Air Basin: SD
Facility ID: 4387
Air District Name: SD
SIC Code: 2851
Air District Name: SAN DIEGO COUNTY APCD
Community Health Air Pollution Info System: Not reported
Consolidated Emission Reporting Rule: Not reported

Map ID
Direction
Distance
Elevation

MAP FINDINGS

Site

Database(s)

EDR ID Number
EPA ID Number

PRO-LINE PAINTS COMPANY (Continued)

1000139073

Total Organic Hydrocarbon Gases Tons/Yr: 8
Reactive Organic Gases Tons/Yr: 8
Carbon Monoxide Emissions Tons/Yr: 0
NOX - Oxides of Nitrogen Tons/Yr: 0
SOX - Oxides of Sulphur Tons/Yr: 0
Particulate Matter Tons/Yr: 0
Part. Matter 10 Micrometers and Smlr Tons/Yr:0

Name: PRO-LINE PAINTS
Address: 2646 MAIN ST
City,State,Zip: SAN DIEGO, CA 92113
Year: 1999
County Code: 37
Air Basin: SD
Facility ID: 4387
Air District Name: SD
SIC Code: 2851
Air District Name: SAN DIEGO COUNTY APCD
Community Health Air Pollution Info System: Not reported
Consolidated Emission Reporting Rule: Not reported
Total Organic Hydrocarbon Gases Tons/Yr: 8
Reactive Organic Gases Tons/Yr: 8
Carbon Monoxide Emissions Tons/Yr: 0
NOX - Oxides of Nitrogen Tons/Yr: 0
SOX - Oxides of Sulphur Tons/Yr: 0
Particulate Matter Tons/Yr: 0
Part. Matter 10 Micrometers and Smlr Tons/Yr:0

Name: PRO-LINE PAINTS
Address: 2646 MAIN ST
City,State,Zip: SAN DIEGO, CA 92113
Year: 2000
County Code: 37
Air Basin: SD
Facility ID: 4387
Air District Name: SD
SIC Code: 2851
Air District Name: SAN DIEGO COUNTY APCD
Community Health Air Pollution Info System: Not reported
Consolidated Emission Reporting Rule: Not reported
Total Organic Hydrocarbon Gases Tons/Yr: 8
Reactive Organic Gases Tons/Yr: 8
Carbon Monoxide Emissions Tons/Yr: 0
NOX - Oxides of Nitrogen Tons/Yr: 0
SOX - Oxides of Sulphur Tons/Yr: 0
Particulate Matter Tons/Yr: 0
Part. Matter 10 Micrometers and Smlr Tons/Yr:0

Name: PRO-LINE PAINTS
Address: 2646 MAIN ST
City,State,Zip: SAN DIEGO, CA 92113
Year: 2001
County Code: 37
Air Basin: SD
Facility ID: 4387
Air District Name: SD
SIC Code: 2851

Map ID
Direction
Distance
Elevation

MAP FINDINGS

Site

Database(s)

EDR ID Number
EPA ID Number

PRO-LINE PAINTS COMPANY (Continued)

1000139073

Air District Name: SAN DIEGO COUNTY APCD
Community Health Air Pollution Info System: Not reported
Consolidated Emission Reporting Rule: Not reported
Total Organic Hydrocarbon Gases Tons/Yr: 8
Reactive Organic Gases Tons/Yr: 8
Carbon Monoxide Emissions Tons/Yr: 0
NOX - Oxides of Nitrogen Tons/Yr: 0
SOX - Oxides of Sulphur Tons/Yr: 0
Particulate Matter Tons/Yr: 0
Part. Matter 10 Micrometers and Smlr Tons/Yr:0

Name: PRO-LINE PAINTS
Address: 2646 MAIN ST
City,State,Zip: SAN DIEGO, CA 92113
Year: 2002
County Code: 37
Air Basin: SD
Facility ID: 4387
Air District Name: SD
SIC Code: 2851
Air District Name: SAN DIEGO COUNTY APCD
Community Health Air Pollution Info System: Not reported
Consolidated Emission Reporting Rule: Not reported
Total Organic Hydrocarbon Gases Tons/Yr: 8
Reactive Organic Gases Tons/Yr: 8
Carbon Monoxide Emissions Tons/Yr: 0
NOX - Oxides of Nitrogen Tons/Yr: 0
SOX - Oxides of Sulphur Tons/Yr: 0
Particulate Matter Tons/Yr: 0
Part. Matter 10 Micrometers and Smlr Tons/Yr:0

Name: PRO-LINE PAINTS
Address: 2646 MAIN ST
City,State,Zip: SAN DIEGO, CA 92113
Year: 2003
County Code: 37
Air Basin: SD
Facility ID: 4387
Air District Name: SD
SIC Code: 2851
Air District Name: SAN DIEGO COUNTY APCD
Community Health Air Pollution Info System: Not reported
Consolidated Emission Reporting Rule: Not reported
Total Organic Hydrocarbon Gases Tons/Yr: 8
Reactive Organic Gases Tons/Yr: 8
Carbon Monoxide Emissions Tons/Yr: 0
NOX - Oxides of Nitrogen Tons/Yr: 0
SOX - Oxides of Sulphur Tons/Yr: 0
Particulate Matter Tons/Yr: 0
Part. Matter 10 Micrometers and Smlr Tons/Yr:0

Name: PRO-LINE PAINTS
Address: 2646 MAIN ST
City,State,Zip: SAN DIEGO, CA 92113
Year: 2004
County Code: 37
Air Basin: SD

Map ID
Direction
Distance
Elevation

MAP FINDINGS

Site

Database(s)

EDR ID Number
EPA ID Number

PRO-LINE PAINTS COMPANY (Continued)

1000139073

Facility ID: 4387
Air District Name: SD
SIC Code: 2851
Air District Name: SAN DIEGO COUNTY APCD
Community Health Air Pollution Info System: Not reported
Consolidated Emission Reporting Rule: Not reported
Total Organic Hydrocarbon Gases Tons/Yr: 7.731
Reactive Organic Gases Tons/Yr: 7.731
Carbon Monoxide Emissions Tons/Yr: 0
NOX - Oxides of Nitrogen Tons/Yr: 0
SOX - Oxides of Sulphur Tons/Yr: 0
Particulate Matter Tons/Yr: 0.236078
Part. Matter 10 Micrometers and Smlr Tons/Yr:0.236078

Name: SHERWIN WILLIAMS CO THE
Address: 2646 MAIN ST
City,State,Zip: SAN DIEGO, CA 940630000
Year: 2007
County Code: 37
Air Basin: SD
Facility ID: 4387
Air District Name: SD
SIC Code: 2851
Air District Name: SAN DIEGO COUNTY APCD
Community Health Air Pollution Info System: Not reported
Consolidated Emission Reporting Rule: Not reported
Total Organic Hydrocarbon Gases Tons/Yr: 8.05
Reactive Organic Gases Tons/Yr: 8.05
Carbon Monoxide Emissions Tons/Yr: 0
NOX - Oxides of Nitrogen Tons/Yr: 0
SOX - Oxides of Sulphur Tons/Yr: 0
Particulate Matter Tons/Yr: .07
Part. Matter 10 Micrometers and Smlr Tons/Yr:.07

Name: SHERWIN WILLIAMS CO THE
Address: 2646 MAIN ST
City,State,Zip: SAN DIEGO, CA 92113
Year: 2008
County Code: 37
Air Basin: SD
Facility ID: 4387
Air District Name: SD
SIC Code: 2851
Air District Name: SAN DIEGO COUNTY APCD
Community Health Air Pollution Info System: Not reported
Consolidated Emission Reporting Rule: Not reported
Total Organic Hydrocarbon Gases Tons/Yr: 8.05
Reactive Organic Gases Tons/Yr: 8.05
Carbon Monoxide Emissions Tons/Yr: 0
NOX - Oxides of Nitrogen Tons/Yr: 0
SOX - Oxides of Sulphur Tons/Yr: 0
Particulate Matter Tons/Yr: .07
Part. Matter 10 Micrometers and Smlr Tons/Yr:.07

Name: SHERWIN WILLIAMS CO THE
Address: 2646 MAIN ST
City,State,Zip: SAN DIEGO, CA 92113

Map ID
Direction
Distance
Elevation

MAP FINDINGS

Site

Database(s)

EDR ID Number
EPA ID Number

PRO-LINE PAINTS COMPANY (Continued)

1000139073

Year: 2009
County Code: 37
Air Basin: SD
Facility ID: 4387
Air District Name: SD
SIC Code: 2851
Air District Name: SAN DIEGO COUNTY APCD
Community Health Air Pollution Info System: Not reported
Consolidated Emission Reporting Rule: Not reported
Total Organic Hydrocarbon Gases Tons/Yr: 8.0600000000000005
Reactive Organic Gases Tons/Yr: 8.0600000000000005
Carbon Monoxide Emissions Tons/Yr: 0
NOX - Oxides of Nitrogen Tons/Yr: 0
SOX - Oxides of Sulphur Tons/Yr: 0
Particulate Matter Tons/Yr: 8.000000000000002E-2
Part. Matter 10 Micrometers and Smlr Tons/Yr:8.000000000000002E-2

Name: SHERWIN WILLIAMS CO THE
Address: 2646 MAIN ST
City,State,Zip: SAN DIEGO, CA 92113
Year: 2010
County Code: 37
Air Basin: SD
Facility ID: 4387
Air District Name: SD
SIC Code: 2851
Air District Name: SAN DIEGO COUNTY APCD
Community Health Air Pollution Info System: Not reported
Consolidated Emission Reporting Rule: Not reported
Total Organic Hydrocarbon Gases Tons/Yr: 8.0500000000000007
Reactive Organic Gases Tons/Yr: 8.0500000000000007
Carbon Monoxide Emissions Tons/Yr: 0
NOX - Oxides of Nitrogen Tons/Yr: 0
SOX - Oxides of Sulphur Tons/Yr: 0
Particulate Matter Tons/Yr: 7.000000000000007E-2
Part. Matter 10 Micrometers and Smlr Tons/Yr:7.000000000000007E-2

Name: SHERWIN WILLIAMS CO THE
Address: 2646 MAIN ST
City,State,Zip: SAN DIEGO, CA 92113
Year: 2011
County Code: 37
Air Basin: SD
Facility ID: 4387
Air District Name: SD
SIC Code: 2851
Air District Name: SAN DIEGO COUNTY APCD
Community Health Air Pollution Info System: Not reported
Consolidated Emission Reporting Rule: Not reported
Total Organic Hydrocarbon Gases Tons/Yr: 8.06
Reactive Organic Gases Tons/Yr: 8.06
Carbon Monoxide Emissions Tons/Yr: 0
NOX - Oxides of Nitrogen Tons/Yr: 0
SOX - Oxides of Sulphur Tons/Yr: 0
Particulate Matter Tons/Yr: 0.08
Part. Matter 10 Micrometers and Smlr Tons/Yr:0.08

Map ID
Direction
Distance
Elevation

MAP FINDINGS

Site

Database(s)

EDR ID Number
EPA ID Number

PRO-LINE PAINTS COMPANY (Continued)

1000139073

HIST CORTESE:

edr_fname: PRO-LINE PAINT COMPANY
edr_fadd1: 2646 MAIN
City,State,Zip: SAN DIEGO, CA 92113
Region: CORTESE
Facility County Code: 37
Reg By: LTNKA
Reg Id: 9UT401

SAN DIEGO CO LOP:

Name: PRO LINE PAINT
Address: 2646 MAIN ST
City,State,Zip: SAN DIEGO, CA 92113
Record ID: DEH1986-LSAM-H00536-001
Record Status: Completed
Opened Date: 08/29/1986
Parcel Number: 538-811-24-00
Case Type: LOP - Local Oversight Program
Historical Name: S D COATINGS CO/PRO LINE PAINT
SWRCB Global ID: T0607302716
Funding: F - LOP Federal Fund
Lead Agency: DEH/SAM
Lead Agency Date: 09/03/1986
Census Tract: 50.00
Community: San Diego
Jurisdiction: SAN DIEGO
Watershed Basin Number: 908.22
Water Purveyor: SAN DIEGO
Fire Agency: SAN DIEGO
Latitude: 32.6930811
Longitude: -117.1369813
X MapCoord: 6288775.470
Y MapCoord: 1833116.145

CERS:

Name: SHERWIN WILLIAMS CO THE
Address: 2646 MAIN STREET
City,State,Zip: SAN DIEGO, CA 92113-3613
Site ID: 493952
CERS ID: 110000478821
CERS Description: US EPA Air Emission Inventory System (EIS)

Affiliation:

Affiliation Type Desc: Public Contact
Entity Name: R. SCOTT THOMAS
Entity Title: Not reported
Affiliation Address: Not reported
Affiliation City: Not reported
Affiliation State: Not reported
Affiliation Country: Not reported
Affiliation Zip: Not reported
Affiliation Phone: Not reported

Affiliation Type Desc: Environmental Contact
Entity Name: Ed Bochenek
Entity Title: Not reported

Map ID
Direction
Distance
Elevation

MAP FINDINGS

Site

Database(s)

EDR ID Number
EPA ID Number

PRO-LINE PAINTS COMPANY (Continued)

1000139073

Affiliation Address: Not reported
Affiliation City: Not reported
Affiliation State: Not reported
Affiliation Country: Not reported
Affiliation Zip: Not reported
Affiliation Phone: Not reported

Name: PRO LINE PAINT
Address: 2646 MAIN ST
City,State,Zip: SAN DIEGO, CA 921133613
Site ID: 258075
CERS ID: T0607302716
CERS Description: Leaking Underground Storage Tank Cleanup Site

Affiliation:
Affiliation Type Desc: Local Agency Caseworker
Entity Name: KEVIN HEATON - SAN DIEGO COUNTY LOP
Entity Title: Not reported
Affiliation Address: P.O. Box 129261
Affiliation City: San Diego
Affiliation State: CA
Affiliation Country: Not reported
Affiliation Zip: Not reported
Affiliation Phone: Not reported

G63
South
1/8-1/4
0.130 mi.
687 ft.

PROLINE PAINT STORE
2646 MAIN ST.
SAN DIEGO, CA 92113
Site 4 of 5 in cluster G

SEMS-ARCHIVE 1003879833
CAD983658444

Relative:
Lower
Actual:
40 ft.

SEMS Archive:
Site ID: 0904772
EPA ID: CAD983658444
Name: PROLINE PAINT STORE
Address: 2646 MAIN ST.
Address 2: Not reported
City,State,Zip: SAN DIEGO, CA 92113
Cong District: 44
FIPS Code: 06073
FF: N
NPL: Not on the NPL
Non NPL Status: NFRAP-Site does not qualify for the NPL based on existing information

SEMS Archive Detail:
Region: 09
Site ID: 0904772
EPA ID: CAD983658444
Site Name: PROLINE PAINT STORE
NPL: N
FF: N
OU: 00
Action Code: VS
Action Name: ARCH SITE
SEQ: 1
Start Date: Not reported
Finish Date: 1993-06-28 04:00:00

Map ID
 Direction
 Distance
 Elevation

MAP FINDINGS

Site

Database(s)

EDR ID Number
 EPA ID Number

PROLINE PAINT STORE (Continued)

1003879833

| | |
|----------------------|---------------------|
| Qual: | Not reported |
| Current Action Lead: | EPA Perf In-Hse |
| | |
| Region: | 09 |
| Site ID: | 0904772 |
| EPA ID: | CAD983658444 |
| Site Name: | PROLINE PAINT STORE |
| NPL: | N |
| FF: | N |
| OU: | 00 |
| Action Code: | PA |
| Action Name: | PA |
| SEQ: | 1 |
| Start Date: | Not reported |
| Finish Date: | 1993-06-28 04:00:00 |
| Qual: | N |
| Current Action Lead: | EPA Perf |
| | |
| Region: | 09 |
| Site ID: | 0904772 |
| EPA ID: | CAD983658444 |
| Site Name: | PROLINE PAINT STORE |
| NPL: | N |
| FF: | N |
| OU: | 00 |
| Action Code: | DS |
| Action Name: | DISCVRY |
| SEQ: | 1 |
| Start Date: | 1993-02-08 05:00:00 |
| Finish Date: | 1993-02-08 05:00:00 |
| Qual: | Not reported |
| Current Action Lead: | EPA Perf |

G64
South
1/8-1/4
0.130 mi.
687 ft.

SAN DIEGO COATINGS
2646 MAIN ST
SAN DIEGO, CA 92113
Site 5 of 5 in cluster G

CA HIST UST **U001573004**
N/A

Relative:
Lower
Actual:
40 ft.

| | |
|--------------------|-------------------------|
| HIST UST: | |
| Name: | SAN DIEGO COATINGS |
| Address: | 2646 MAIN ST |
| City,State,Zip: | SAN DIEGO, CA 921133697 |
| File Number: | Not reported |
| URL: | Not reported |
| Region: | STATE |
| Facility ID: | 00000001245 |
| Facility Type: | Other |
| Other Type: | PAINT MANUFACTURER |
| Contact Name: | ERNIE SOETERIK |
| Telephone: | 6192328968 |
| Owner Name: | SAN DIEGO COATINGS |
| Owner Address: | 2646 MAIN STREET |
| Owner City,St,Zip: | SAN DIEGO, CA 921133697 |
| Total Tanks: | 0005 |
| | |
| Tank Num: | 001 |

Map ID
Direction
Distance
Elevation

MAP FINDINGS

Site

Database(s)

EDR ID Number
EPA ID Number

SAN DIEGO COATINGS (Continued)

U001573004

Container Num: 2
Year Installed: 1967
Tank Capacity: 00002000
Tank Used for: PRODUCT
Type of Fuel: Not reported
Container Construction Thickness: Not reported
Leak Detection: Stock Inventor

Tank Num: 002
Container Num: 3
Year Installed: 1967
Tank Capacity: 00002000
Tank Used for: PRODUCT
Type of Fuel: Not reported
Container Construction Thickness: Not reported
Leak Detection: Stock Inventor

Tank Num: 003
Container Num: 4
Year Installed: 1967
Tank Capacity: 00002000
Tank Used for: PRODUCT
Type of Fuel: Not reported
Container Construction Thickness: Not reported
Leak Detection: Stock Inventor

Tank Num: 004
Container Num: 5
Year Installed: 1967
Tank Capacity: 00002000
Tank Used for: PRODUCT
Type of Fuel: Not reported
Container Construction Thickness: Not reported
Leak Detection: Stock Inventor

Tank Num: 005
Container Num: 6
Year Installed: Not reported
Tank Capacity: 00001000
Tank Used for: PRODUCT
Type of Fuel: DIESEL
Container Construction Thickness: Not reported
Leak Detection: Stock Inventor

**J65
ESE
1/8-1/4
0.137 mi.
722 ft.**

**IMS RECYCLING SERVICES INC
2740 BOSTON AVE SCALE HOUSE
SAN DIEGO, CA 92113**

**CA HIST UST U001572984
N/A**

Site 1 of 7 in cluster J

**Relative:
Lower
Actual:
45 ft.**

HIST UST:
Name: IMS RECYCLING SERVICES INC
Address: 2740 BOSTON AVE SCALE HOUSE
City,State,Zip: SAN DIEGO, CA 92113
File Number: 0002B4B8
URL: <http://geotracker.waterboards.ca.gov/ustpdfs/pdf/0002B4B8.pdf>
Region: STATE
Facility ID: 00000065553

Map ID
Direction
Distance
Elevation

MAP FINDINGS

Site

Database(s)

EDR ID Number
EPA ID Number

IMS RECYCLING SERVICES INC (Continued)

U001572984

Facility Type: Other
Other Type: RECYCLING YARD
Contact Name: GEORGE W. STEINHAEUER
Telephone: 6192312521
Owner Name: IMS RECYCLING SERVICES, INC.
Owner Address: 1345 S. 27TH ST.
Owner City,St,Zip: SAN DIEGO, CA 92113
Total Tanks: 0003

Tank Num: 001
Container Num: 1
Year Installed: Not reported
Tank Capacity: 00001000
Tank Used for: PRODUCT
Type of Fuel: UNLEADED
Container Construction Thickness: Not reported
Leak Detection: Stock Inventor

Tank Num: 002
Container Num: 2
Year Installed: Not reported
Tank Capacity: 00003000
Tank Used for: PRODUCT
Type of Fuel: DIESEL
Container Construction Thickness: Not reported
Leak Detection: Stock Inventor

Tank Num: 003
Container Num: 3
Year Installed: Not reported
Tank Capacity: 00001000
Tank Used for: PRODUCT
Type of Fuel: UNLEADED
Container Construction Thickness: Not reported
Leak Detection: Stock Inventor

[Click here for Geo Tracker PDF:](#)

J66
ESE
1/8-1/4
0.137 mi.
722 ft.
Relative:
Lower
Actual:
45 ft.

IMS RECYCLING SERVICES
2740 BOSTON AVE
SAN DIEGO, CA 92113
Site 2 of 7 in cluster J

CA SWF/LF **S104746988**
CA LUST **N/A**
CA SAN DIEGO CO. SAM
CA San Diego Co. HMMD
CA Cortese
CA HIST CORTESE
CA NPDES
CA CIWQS
CA CERS

SWF/LF (SWIS):
Name: IMS RECYCLING SERVICES, INC.
Address: 2740 BOSTON AVE.
City,State,Zip: SAN DIEGO, CA 92113
Region: STATE
Facility ID: 37-AB-0029
SWIS Number: 37-AB-0029
Point of Contact: Cody Oquendo
Is Archived: No
Is Closed Illegal Abandoned: No

Map ID
Direction
Distance
Elevation

MAP FINDINGS

Site

Database(s)

EDR ID Number
EPA ID Number

IMS RECYCLING SERVICES (Continued)

S104746988

| | |
|---------------------------------------|---|
| Is Site Inert Debris Engineered Fill: | No |
| Is Financial Assurances Responsible: | No |
| Absorbed On: | Not reported |
| Operational Status: | Active |
| Absorbed By: | Not reported |
| Closed Illegal Abandoned Category: | Not reported |
| EPA Federal Registry ID: | Not reported |
| ARB District: | San Diego |
| SWRCB Region: | San Diego |
| Local Government: | San Diego |
| Reporting Agency Legal Name: | City of San Diego |
| Reporting Agency Department: | Development Services Department |
| Enforcing Agency Legal Name: | City of San Diego |
| Enforcing Agency Department: | Development Services Department |
| Regulation Status: | Permitted |
| Activity: | |
| SWIS Number: | 37-AB-0029 |
| Site Name: | IMS Recycling Services, Inc. |
| Activity: | Large Volume Transfer/Processing Facility |
| Activity Is Archived: | No |
| Category: | Transfer/Processing |
| Activity Classification: | Solid Waste Facility |
| WDR Number: | Not reported |
| WDR Landfill Class: | Not reported |
| Cease Operation: | Not reported |
| Cease Operation Type: | Not reported |
| Inspection Frequency: | Monthly |
| Throughput: | 217 |
| Throughput Units: | Tons per day |
| Remaining Capacity: | Not reported |
| Remaining Capacity Date: | Not reported |
| Capacity: | 750 |
| Capacity Units: | Tons per day |
| Total Acreage: | 1.5 |
| Disposal Acreage: | Not reported |
| Permitted Elevation: | Not reported |
| Permitted Elevation Type: | Not reported |
| Permitted Depth: | Not reported |
| Permitted Depth Type: | Not reported |
| Point of Contact: | Cody Oquendo |
| Site Operational Status: | Active |
| Site Regulatory Status: | Permitted |
| Site Is Archived: | No |
| Is Closed Illegal Abandoned: | No |
| Is Site Inert Debris Engineered Fill: | No |
| Is Financial Assurances Responsible: | No |
| Absorbed On: | Not reported |
| Absorbed By: | Not reported |
| Closed Illegal Abandoned Category: | Not reported |
| EPA Federal Registry ID: | Not reported |
| County: | San Diego |
| ARB District: | San Diego |
| SWRCB Region: | San Diego |
| Local Government: | San Diego |
| Street Address: | 2740 Boston Ave. |
| City: | San Diego |
| State: | CA |

Map ID
Direction
Distance
Elevation

MAP FINDINGS

Site

Database(s)

EDR ID Number
EPA ID Number

IMS RECYCLING SERVICES (Continued)

S104746988

ZIP Code: 92113
Reporting Agency Legal Name: City of San Diego
Reporting Agency Department: Development Services Department
Enforcing Agency Legal Name: City of San Diego
Enforcing Agency Department: Development Services Department

Operator:

SWIS Number: 37-AB-0029
Site Name: IMS Recycling Services, Inc.
Site Operational Status: Active
Site Type: Non-Disposal Only
Site Regulatory Status: Permitted
Latitude: 32.69414
Longitude: -117.13478
Is Archived: No
Operator: IMS Recycling Services, Inc.
Started On: 11/27/2017
Contact Name: Deborah Odle
Contact Title: Not reported
Contact Email: Not reported
Contact Phone: (619) 231-2521
Street Address: 2697 Main St.
Operator City: San Diego
Operator State: CA
Operator Zip: 92113

Owner:

SWIS Number: 37-AB-0029
Owner: CP Global
Owner Address: 6795 Calle de Linea
Owner City: San Diego
Owner State: CA
Owner Zip: 92154
Site Name: IMS Recycling Services, Inc.
Site Operational Status: Active
Site Type: Non-Disposal Only
Site Regulatory Status: Permitted
Latitude: 32.69414
Longitude: -117.13478
Is Archived: No
Started On: 11/21/2017
Contact Name: Terry Schieder
Contact Title: Not reported
Contact Email: Not reported
Contact Phone: (619) 477-3175

Waste:

SWIS Number: 37-AB-0029
Site Name: IMS Recycling Services, Inc.
Activity: Large Volume Transfer/Processing Facility
Waste Type: Industrial
Site Is Archived: No
Site Operational Status: Active
Site Regulatory Status: Permitted
Site Type: Non-Disposal Only
Point of Contact: Cody Oquendo

Map ID
Direction
Distance
Elevation

MAP FINDINGS

Site

Database(s)

EDR ID Number
EPA ID Number

IMS RECYCLING SERVICES (Continued)

S104746988

Activity Is Archived: No
Activity Operational Status: Active
Activity Regulatory Status: Permitted
Activity Category: Transfer/Processing
Activity Classification: Solid Waste Facility

SWIS Number: 37-AB-0029
Site Name: IMS Recycling Services, Inc.
Activity: Large Volume Transfer/Processing Facility
Waste Type: Metals
Site Is Archived: No
Site Operational Status: Active
Site Regulatory Status: Permitted
Site Type: Non-Disposal Only
Point of Contact: Cody Oquendo
Activity Is Archived: No
Activity Operational Status: Active
Activity Regulatory Status: Permitted
Activity Category: Transfer/Processing
Activity Classification: Solid Waste Facility

SWIS Number: 37-AB-0029
Site Name: IMS Recycling Services, Inc.
Activity: Large Volume Transfer/Processing Facility
Waste Type: Other designated
Site Is Archived: No
Site Operational Status: Active
Site Regulatory Status: Permitted
Site Type: Non-Disposal Only
Point of Contact: Cody Oquendo
Activity Is Archived: No
Activity Operational Status: Active
Activity Regulatory Status: Permitted
Activity Category: Transfer/Processing
Activity Classification: Solid Waste Facility

LUST:

Name: I M S RECYCLING SVC IRON DEPT
Address: 2740 BOSTON AV
City,State,Zip: SAN DIEGO, CA 921133708
Lead Agency: SAN DIEGO COUNTY LOP
Case Type: LUST Cleanup Site
Geo Track: http://geotracker.waterboards.ca.gov/profile_report.asp?global_id=T0607302440
Global Id: T0607302440
Latitude: 32.694139
Longitude: -117.13478
Status: Completed - Case Closed
Status Date: 03/28/2002
Case Worker: JC
RB Case Number: 9UT3674
Local Agency: SAN DIEGO COUNTY LOP
File Location: Local Agency
Local Case Number: H10715-001
Potential Media Affect: Other Groundwater (uses other than drinking water)
Potential Contaminants of Concern: Diesel
Site History: Not reported

Map ID
Direction
Distance
Elevation

MAP FINDINGS

Site

Database(s)

EDR ID Number
EPA ID Number

IMS RECYCLING SERVICES (Continued)

S104746988

LUST:

Global Id: T0607302440
Contact Type: Local Agency Caseworker
Contact Name: JAMES CLAY
Organization Name: SAN DIEGO COUNTY LOP
Address: P.O. Box 129261
City: San Diego
Email: james.clay@sdcounty.ca.gov
Phone Number: Not reported

LUST:

Global Id: T0607302440
Action Type: ENFORCEMENT
Date: 07/14/1998
Action: Notice of Responsibility

Global Id: T0607302440
Action Type: ENFORCEMENT
Date: 03/28/2002
Action: Closure/No Further Action Letter

Global Id: T0607302440
Action Type: Other
Date: 06/04/1998
Action: Leak Began

Global Id: T0607302440
Action Type: Other
Date: 06/04/1998
Action: Leak Discovery

Global Id: T0607302440
Action Type: Other
Date: 06/04/1998
Action: Leak Stopped

Global Id: T0607302440
Action Type: Other
Date: 06/12/1998
Action: Leak Reported

LUST:

Global Id: T0607302440
Status: Open - Case Begin Date
Status Date: 06/04/1998

Global Id: T0607302440
Status: Completed - Case Closed
Status Date: 03/28/2002

SAN DIEGO CO. SAM:

Name: I M S RECYCLING SVC IRON DEPT
Address: 2740 BOSTON AV
City,State,Zip: SAN DIEGO, CA 921133708

Map ID
Direction
Distance
Elevation

MAP FINDINGS

Site

Database(s)

EDR ID Number
EPA ID Number

IMS RECYCLING SERVICES (Continued)

S104746988

Case Number: H10715-001
Agency: DEH Site Assessment & Mitigation
Funding: LOP - Federal Fund
Facility Type: GW With No Beneficial Use Designation
Facility Status: Closed Case
Date: 3/28/2002
Date Began: 6/4/1998

HMMD SAN DIEGO:

Name: IMS RECYCLING SERVICES INC-BOSTON YARD
Address: 2740 BOSTON AVE
City,State,Zip: SAN DIEGO, CA 92113
Permit Number: Not reported
Business Type: Not reported
EPA Id Number: Not reported
APN: Not reported
Last HMMD Inspection: Not reported
Facility Telephone: 619-213-8520
Permit Status: Permit Renewed
Permit Expiration: Not reported
Date Last Updated: 01/15/2021
Facility Owner: Not reported
Facility Mailing Address: PO BOX 13666, SAN DIEGO, CA 92170
Facility Mailing City: Not reported
Facility Mailing State: Not reported
Facility Mailing Zip: Not reported
UST Owner: N
Handle Regulated Hazmat: Not reported
Own Or Operate UST: Not reported
Subject To APSA: Not reported
Generate Haz Waste: N
Treat Haz Waste: N
Generate Medical Waste: Not reported

Waste and Materials:

Record ID: DEH2010-HUPFP-212337
Permit Status: Permit Renewed
Active Permit: Y
Child Record Id: DEH2018-HCHEM-0169435
Trade Secret: N
Hazardous Material Type: Pure
Last Updated: 2018-02-14T00:36:48.000
Chemical Name: Propane
Common Name: Liquefied Petroleum Gas
Case Number: 74-98-6

Record ID: DEH2010-HUPFP-212337
Permit Status: Permit Renewed
Active Permit: Y
Child Record Id: DEH2018-HCHEM-0169436
Trade Secret: N
Hazardous Material Type: Mixture
Last Updated: 2018-02-14T00:36:48.000
Chemical Name: Hydraulic Oil (All Grades)
Common Name: Hydraulic Oil (All Grades)
Case Number: Not reported

Map ID
Direction
Distance
Elevation

MAP FINDINGS

Site

Database(s)

EDR ID Number
EPA ID Number

IMS RECYCLING SERVICES (Continued)

S104746988

Record ID: DEH2010-HUPFP-212337
Permit Status: Permit Renewed
Active Permit: Y
Child Record Id: DEH2021-HCHEM-0283737
Trade Secret: N
Hazardous Material Type: Pure
Last Updated: 2021-01-15T01:37:18.000
Chemical Name: Propane
Common Name: Liquefied Petroleum Gas
Case Number: 74-98-6

Record ID: DEH2010-HUPFP-212337
Permit Status: Permit Renewed
Active Permit: Y
Child Record Id: DEH2021-HCHEM-0283738
Trade Secret: N
Hazardous Material Type: Mixture
Last Updated: 2021-01-15T01:37:18.000
Chemical Name: Hydraulic Oil (All Grades)
Common Name: Hydraulic Oil (All Grades)
Case Number: Not reported

Record ID: DEH2010-HUPFP-212337
Permit Status: Permit Renewed
Active Permit: Y
Child Record Id: DEH2020-HCHEM-0241872
Trade Secret: N
Hazardous Material Type: Mixture
Last Updated: 2020-10-21T02:32:35.000
Chemical Name: Hydraulic Oil (All Grades)
Common Name: Hydraulic Oil (All Grades)
Case Number: Not reported

Record ID: DEH2010-HUPFP-212337
Permit Status: Permit Renewed
Active Permit: Y
Child Record Id: DEH2016-HCHEM-0098904
Trade Secret: N
Hazardous Material Type: Pure
Last Updated: 2016-11-22T02:33:01.000
Chemical Name: PROPANE
Common Name: PROPANE
Case Number: 74-98-6

Record ID: DEH2010-HUPFP-212337
Permit Status: Permit Renewed
Active Permit: Y
Child Record Id: DEH2019-HCHEM-0205312
Trade Secret: N
Hazardous Material Type: Pure
Last Updated: 2019-10-23T02:42:00.000
Chemical Name: Propane
Common Name: Liquefied Petroleum Gas
Case Number: 74-98-6

Record ID: DEH2010-HUPFP-212337
Permit Status: Permit Renewed

Map ID
Direction
Distance
Elevation

MAP FINDINGS

Site

Database(s)

EDR ID Number
EPA ID Number

IMS RECYCLING SERVICES (Continued)

S104746988

Active Permit: Y
Child Record Id: DEH2019-HCHEM-0205313
Trade Secret: N
Hazardous Material Type: Mixture
Last Updated: 2019-10-23T02:42:00.000
Chemical Name: Hydraulic Oil (All Grades)
Common Name: Hydraulic Oil (All Grades)
Case Number: Not reported

Record ID: DEH2010-HUPFP-212337
Permit Status: Permit Renewed
Active Permit: Y
Child Record Id: DEH2020-HCHEM-0241871
Trade Secret: N
Hazardous Material Type: Pure
Last Updated: 2020-10-21T02:32:35.000
Chemical Name: Propane
Common Name: Liquefied Petroleum Gas
Case Number: 74-98-6

Record ID: DEH2010-HUPFP-212337
Permit Status: Permit Renewed
Active Permit: Y
Child Record Id: DEH2017-HCHEM-0142725
Trade Secret: N
Hazardous Material Type: Pure
Last Updated: 2017-10-24T02:36:03.000
Chemical Name: PROPANE
Common Name: PROPANE
Case Number: 74-98-6

Name: I M S RECYCLING SVC IRON DEPT
Address: 2740 BOSTON AV
City,State,Zip: SAN DIEGO, CA 92113
Permit Number: 110715
Business Type: Not reported
EPA Id Number: CAD029136058
APN: 538-760-30-00
Last HMMMD Inspection: 06/01/1998
Facility Telephone: Not reported
Permit Status: INAC
Permit Expiration: Not reported
Date Last Updated: 11/02/2012
Facility Owner: Not reported
Facility Mailing Address: Not reported
Facility Mailing City: Not reported
Facility Mailing State: Not reported
Facility Mailing Zip: Not reported
UST Owner: INDUSTRIAL METALS & SALVAGE CO
Handle Regulated Hazmat: Y
Own Or Operate UST: Not reported
Subject To APSA: Not reported
Generate Haz Waste: Y
Treat Haz Waste: Not reported
Generate Medical Waste: Not reported

Map ID
Direction
Distance
Elevation

MAP FINDINGS

Site

Database(s)

EDR ID Number
EPA ID Number

IMS RECYCLING SERVICES (Continued)

S104746988

UST:

UST Name: UNDERGROUND TANK 110715 T001
Last Update: 2012-11-02 14:17:38
Permit Number: 110715
Tank Type: SINGLE WALL
Additional Id: 1
Capacity Gallons: 1000
UST Contents: DIESEL
Other Content Info: DIESEL
Reg Status: REMOVED
Remove Close Date: 1998-04-06 00:00:00
Year Installed: 1972-01-01 00:00:00
Pipe Type: SINGLE WALL
Delivery System: SUCTION
Monitor Code: 06
UST Monitor Method: SW TANK SW SUCTION PIPE W/DAILY RECONCILIATION OR WEEKLY GAUGING:
TANK TEST ANNUAL (EXEMPT IF UST < 551 GAL), PIPE TEST TRIENNIALLY

UST Name: UNDERGROUND TANK 110715 T002
Last Update: 2012-11-02 14:17:38
Permit Number: 110715
Tank Type: SINGLE WALL
Additional Id: 2
Capacity Gallons: 3000
UST Contents: DIESEL
Other Content Info: DIESEL
Reg Status: REMOVED
Remove Close Date: 1998-04-06 00:00:00
Year Installed: 1972-01-01 00:00:00
Pipe Type: SINGLE WALL
Delivery System: SUCTION
Monitor Code: 04
UST Monitor Method: SW TANK DW PRESSURE PIPE W/RESTRICTIVE LLD W/SIRS: SIR ANALYSIS
MONTHLY, TANK TEST BIENNIALLY, PIPE TEST ANN 0.1 G/HR OR MO 0.2 G/HR

CORTESE:

Name: I M S RECYCLING SVC IRON DEPT
Address: 2740 BOSTON AV
City,State,Zip: SAN DIEGO, CA 921133708
Region: CORTESE
Envirostor Id: Not reported
Global ID: T0607302440
Site/Facility Type: LUST CLEANUP SITE
Cleanup Status: COMPLETED - CASE CLOSED
Status Date: Not reported
Site Code: Not reported
Latitude: Not reported
Longitude: Not reported
Owner: Not reported
Enf Type: Not reported
Swat R: Not reported
Flag: active
Order No: Not reported
Waste Discharge System No: Not reported
Effective Date: Not reported

Map ID
Direction
Distance
Elevation

MAP FINDINGS

Site

Database(s)

EDR ID Number
EPA ID Number

IMS RECYCLING SERVICES (Continued)

S104746988

Region 2: Not reported
WID Id: Not reported
Solid Waste Id No: Not reported
Waste Management Uit Name: Not reported
File Name: Active Open

HIST CORTESE:

edr_fname: IMS RECYCLING
edr_fadd1: 2740 BOSTON
City,State,Zip: SAN DIEGO, CA 92113
Region: CORTESE
Facility County Code: 37
Reg By: LTNKA
Reg Id: 9UT3674

NPDES:

Name: IMS RECYCLING SERVICES
Address: 2740 BOSTON AVE
City,State,Zip: SAN DIEGO, CA 92113
Facility Status: Not reported
NPDES Number: Not reported
Region: Not reported
Agency Number: Not reported
Regulatory Measure ID: Not reported
Place ID: Not reported
Order Number: Not reported
WDID: 9 37I013268
Regulatory Measure Type: Industrial
Program Type: Not reported
Adoption Date Of Regulatory Measure: Not reported
Effective Date Of Regulatory Measure: Not reported
Termination Date Of Regulatory Measure: Not reported
Expiration Date Of Regulatory Measure: Not reported
Discharge Address: Not reported
Discharge Name: Not reported
Discharge City: Not reported
Discharge State: Not reported
Discharge Zip: Not reported
Status: Active
Status Date: 07/11/1997
Operator Name: IMS Recycling Services
Operator Address: PO Box 13666
Operator City: San Diego
Operator State: California
Operator Zip: 92170

NPDES as of 03/2018:

NPDES Number: Not reported
Status: Not reported
Agency Number: Not reported
Region: 9
Regulatory Measure ID: 218561
Order Number: Not reported
Regulatory Measure Type: Industrial
Place ID: Not reported
WDID: 9 37I013268
Program Type: Not reported

Map ID
Direction
Distance
Elevation

MAP FINDINGS

Site

Database(s)

EDR ID Number
EPA ID Number

IMS RECYCLING SERVICES (Continued)

S104746988

Adoption Date Of Regulatory Measure: Not reported
Effective Date Of Regulatory Measure: Not reported
Expiration Date Of Regulatory Measure: Not reported
Termination Date Of Regulatory Measure: Not reported
Discharge Name: Not reported
Discharge Address: Not reported
Discharge City: Not reported
Discharge State: Not reported
Discharge Zip: Not reported
Received Date: 05/09/2008
Processed Date: 07/11/1997
Status: Active
Status Date: 07/11/1997
Place Size: 27994
Place Size Unit: SqFt
Contact: Juan Murillo
Contact Title: Manager
Contact Phone: 619-321-3354
Contact Phone Ext: Not reported
Contact Email: karlad@imsrecycling.com
Operator Name: IMS Recycling Services
Operator Address: PO Box 13666
Operator City: San Diego
Operator State: California
Operator Zip: 92170
Operator Contact: Deborah Odle
Operator Contact Title: VP/GM
Operator Contact Phone: 619-231-2521
Operator Contact Phone Ext: Not reported
Operator Contact Email: karlad@imsrecycling.com
Operator Type: Private Business
Developer: Not reported
Developer Address: Not reported
Developer City: Not reported
Developer State: California
Developer Zip: Not reported
Developer Contact: Not reported
Developer Contact Title: Not reported
Constype Linear Utility Ind: Not reported
Emergency Phone: 619-231-2521
Emergency Phone Ext: Not reported
Constype Above Ground Ind: Not reported
Constype Below Ground Ind: Not reported
Constype Cable Line Ind: Not reported
Constype Comm Line Ind: Not reported
Constype Commercial Ind: Not reported
Constype Electrical Line Ind: Not reported
Constype Gas Line Ind: Not reported
Constype Industrial Ind: Not reported
Constype Other Description: Not reported
Constype Other Ind: Not reported
Constype Recons Ind: Not reported
Constype Residential Ind: Not reported
Constype Transport Ind: Not reported
Constype Utility Description: Not reported
Constype Utility Ind: Not reported
Constype Water Sewer Ind: Not reported

Map ID
Direction
Distance
Elevation

MAP FINDINGS

Site

Database(s)

EDR ID Number
EPA ID Number

IMS RECYCLING SERVICES (Continued)

S104746988

Dir Discharge Uswater Ind: N
Receiving Water Name: San Diego Bay
Certifier: Deborah Odle
Certifier Title: VP GM
Certification Date: 17-JUN-16
Primary Sic: 5093-Scrap and Waste Materials
Secondary Sic: Not reported
Tertiary Sic: Not reported

NPDES Number: CAS000001
Status: Active
Agency Number: 0
Region: 9
Regulatory Measure ID: 218561
Order Number: 97-03-DWQ
Regulatory Measure Type: Enrollee
Place ID: Not reported
WDID: 9 371013268
Program Type: Industrial
Adoption Date Of Regulatory Measure: Not reported
Effective Date Of Regulatory Measure: 07/11/1997
Expiration Date Of Regulatory Measure: Not reported
Termination Date Of Regulatory Measure: Not reported
Discharge Name: IMS Recycling Services
Discharge Address: PO Box 13666
Discharge City: San Diego
Discharge State: California
Discharge Zip: 92170
Received Date: Not reported
Processed Date: Not reported
Status: Not reported
Status Date: Not reported
Place Size: Not reported
Place Size Unit: Not reported
Contact: Not reported
Contact Title: Not reported
Contact Phone: Not reported
Contact Phone Ext: Not reported
Contact Email: Not reported
Operator Name: Not reported
Operator Address: Not reported
Operator City: Not reported
Operator State: Not reported
Operator Zip: Not reported
Operator Contact: Not reported
Operator Contact Title: Not reported
Operator Contact Phone: Not reported
Operator Contact Phone Ext: Not reported
Operator Contact Email: Not reported
Operator Type: Not reported
Developer: Not reported
Developer Address: Not reported
Developer City: Not reported
Developer State: Not reported
Developer Zip: Not reported
Developer Contact: Not reported
Developer Contact Title: Not reported

Map ID
Direction
Distance
Elevation

MAP FINDINGS

Site

Database(s)

EDR ID Number
EPA ID Number

IMS RECYCLING SERVICES (Continued)

S104746988

Constype Linear Utility Ind: Not reported
Emergency Phone: Not reported
Emergency Phone Ext: Not reported
Constype Above Ground Ind: Not reported
Constype Below Ground Ind: Not reported
Constype Cable Line Ind: Not reported
Constype Comm Line Ind: Not reported
Constype Commercial Ind: Not reported
Constype Electrical Line Ind: Not reported
Constype Gas Line Ind: Not reported
Constype Industrial Ind: Not reported
Constype Other Description: Not reported
Constype Other Ind: Not reported
Constype Recons Ind: Not reported
Constype Residential Ind: Not reported
Constype Transport Ind: Not reported
Constype Utility Description: Not reported
Constype Utility Ind: Not reported
Constype Water Sewer Ind: Not reported
Dir Discharge Uswater Ind: Not reported
Receiving Water Name: Not reported
Certifier: Not reported
Certifier Title: Not reported
Certification Date: Not reported
Primary Sic: Not reported
Secondary Sic: Not reported
Tertiary Sic: Not reported

Name: IMS RECYCLING SERVICES
Address: 2740 BOSTON AVE
City,State,Zip: SAN DIEGO, CA 92113
Facility Status: Active
NPDES Number: CAS000001
Region: 9
Agency Number: 0
Regulatory Measure ID: 218561
Place ID: Not reported
Order Number: 97-03-DWQ
WDID: 9 37I013268
Regulatory Measure Type: Enrollee
Program Type: Industrial
Adoption Date Of Regulatory Measure: Not reported
Effective Date Of Regulatory Measure: 07/11/1997
Termination Date Of Regulatory Measure: Not reported
Expiration Date Of Regulatory Measure: Not reported
Discharge Address: PO Box 13666
Discharge Name: IMS Recycling Services
Discharge City: San Diego
Discharge State: California
Discharge Zip: 92170
Status: Not reported
Status Date: Not reported
Operator Name: Not reported
Operator Address: Not reported
Operator City: Not reported
Operator State: Not reported

Map ID
Direction
Distance
Elevation

MAP FINDINGS

Site

Database(s)

EDR ID Number
EPA ID Number

IMS RECYCLING SERVICES (Continued)

S104746988

Operator Zip: Not reported
NPDES as of 03/2018:
NPDES Number: Not reported
Status: Not reported
Agency Number: Not reported
Region: 9
Regulatory Measure ID: 218561
Order Number: Not reported
Regulatory Measure Type: Industrial
Place ID: Not reported
WDID: 9 371013268
Program Type: Not reported
Adoption Date Of Regulatory Measure: Not reported
Effective Date Of Regulatory Measure: Not reported
Expiration Date Of Regulatory Measure: Not reported
Termination Date Of Regulatory Measure: Not reported
Discharge Name: Not reported
Discharge Address: Not reported
Discharge City: Not reported
Discharge State: Not reported
Discharge Zip: Not reported
Received Date: 05/09/2008
Processed Date: 07/11/1997
Status: Active
Status Date: 07/11/1997
Place Size: 27994
Place Size Unit: SqFt
Contact: Juan Murillo
Contact Title: Manager
Contact Phone: 619-321-3354
Contact Phone Ext: Not reported
Contact Email: karlad@imsrecycling.com
Operator Name: IMS Recycling Services
Operator Address: PO Box 13666
Operator City: San Diego
Operator State: California
Operator Zip: 92170
Operator Contact: Deborah Odle
Operator Contact Title: VP/GM
Operator Contact Phone: 619-231-2521
Operator Contact Phone Ext: Not reported
Operator Contact Email: karlad@imsrecycling.com
Operator Type: Private Business
Developer: Not reported
Developer Address: Not reported
Developer City: Not reported
Developer State: California
Developer Zip: Not reported
Developer Contact: Not reported
Developer Contact Title: Not reported
Constype Linear Utility Ind: Not reported
Emergency Phone: 619-231-2521
Emergency Phone Ext: Not reported
Constype Above Ground Ind: Not reported
Constype Below Ground Ind: Not reported
Constype Cable Line Ind: Not reported
Constype Comm Line Ind: Not reported

Map ID
Direction
Distance
Elevation

MAP FINDINGS

Site

Database(s)

EDR ID Number
EPA ID Number

IMS RECYCLING SERVICES (Continued)

S104746988

| | |
|---|--------------------------------|
| Constype Commercial Ind: | Not reported |
| Constype Electrical Line Ind: | Not reported |
| Constype Gas Line Ind: | Not reported |
| Constype Industrial Ind: | Not reported |
| Constype Other Description: | Not reported |
| Constype Other Ind: | Not reported |
| Constype Recons Ind: | Not reported |
| Constype Residential Ind: | Not reported |
| Constype Transport Ind: | Not reported |
| Constype Utility Description: | Not reported |
| Constype Utility Ind: | Not reported |
| Constype Water Sewer Ind: | Not reported |
| Dir Discharge Uswater Ind: | N |
| Receiving Water Name: | San Diego Bay |
| Certifier: | Deborah Odle |
| Certifier Title: | VP GM |
| Certification Date: | 17-JUN-16 |
| Primary Sic: | 5093-Scrap and Waste Materials |
| Secondary Sic: | Not reported |
| Tertiary Sic: | Not reported |
| NPDES Number: | CAS000001 |
| Status: | Active |
| Agency Number: | 0 |
| Region: | 9 |
| Regulatory Measure ID: | 218561 |
| Order Number: | 97-03-DWQ |
| Regulatory Measure Type: | Enrollee |
| Place ID: | Not reported |
| WDID: | 9 371013268 |
| Program Type: | Industrial |
| Adoption Date Of Regulatory Measure: | Not reported |
| Effective Date Of Regulatory Measure: | 07/11/1997 |
| Expiration Date Of Regulatory Measure: | Not reported |
| Termination Date Of Regulatory Measure: | Not reported |
| Discharge Name: | IMS Recycling Services |
| Discharge Address: | PO Box 13666 |
| Discharge City: | San Diego |
| Discharge State: | California |
| Discharge Zip: | 92170 |
| Received Date: | Not reported |
| Processed Date: | Not reported |
| Status: | Not reported |
| Status Date: | Not reported |
| Place Size: | Not reported |
| Place Size Unit: | Not reported |
| Contact: | Not reported |
| Contact Title: | Not reported |
| Contact Phone: | Not reported |
| Contact Phone Ext: | Not reported |
| Contact Email: | Not reported |
| Operator Name: | Not reported |
| Operator Address: | Not reported |
| Operator City: | Not reported |
| Operator State: | Not reported |
| Operator Zip: | Not reported |
| Operator Contact: | Not reported |

Map ID
Direction
Distance
Elevation

MAP FINDINGS

Site

Database(s)

EDR ID Number
EPA ID Number

IMS RECYCLING SERVICES (Continued)

S104746988

| | |
|-------------------------------|--------------|
| Operator Contact Title: | Not reported |
| Operator Contact Phone: | Not reported |
| Operator Contact Phone Ext: | Not reported |
| Operator Contact Email: | Not reported |
| Operator Type: | Not reported |
| Developer: | Not reported |
| Developer Address: | Not reported |
| Developer City: | Not reported |
| Developer State: | Not reported |
| Developer Zip: | Not reported |
| Developer Contact: | Not reported |
| Developer Contact Title: | Not reported |
| Constype Linear Utility Ind: | Not reported |
| Emergency Phone: | Not reported |
| Emergency Phone Ext: | Not reported |
| Constype Above Ground Ind: | Not reported |
| Constype Below Ground Ind: | Not reported |
| Constype Cable Line Ind: | Not reported |
| Constype Comm Line Ind: | Not reported |
| Constype Commercial Ind: | Not reported |
| Constype Electrical Line Ind: | Not reported |
| Constype Gas Line Ind: | Not reported |
| Constype Industrial Ind: | Not reported |
| Constype Other Description: | Not reported |
| Constype Other Ind: | Not reported |
| Constype Recons Ind: | Not reported |
| Constype Residential Ind: | Not reported |
| Constype Transport Ind: | Not reported |
| Constype Utility Description: | Not reported |
| Constype Utility Ind: | Not reported |
| Constype Water Sewer Ind: | Not reported |
| Dir Discharge Uswater Ind: | Not reported |
| Receiving Water Name: | Not reported |
| Certifier: | Not reported |
| Certifier Title: | Not reported |
| Certification Date: | Not reported |
| Primary Sic: | Not reported |
| Secondary Sic: | Not reported |
| Tertiary Sic: | Not reported |

CIWQS:

| | |
|----------------------------|--|
| Name: | IMS RECYCLING SERVICES |
| Address: | 2740 BOSTON AVE |
| City,State,Zip: | SAN DIEGO, CA 92113 |
| Agency: | IMS Recycling Services |
| Agency Address: | PO Box 13666, San Diego, CA 92170 |
| Place/Project Type: | Industrial - Scrap and Waste Materials |
| SIC/NAICS: | 5093 |
| Region: | 9 |
| Program: | INDSTW |
| Regulatory Measure Status: | Active |
| Regulatory Measure Type: | Storm water industrial |
| Order Number: | 2014-0057-DWQ |
| WDID: | 9 37I013268 |
| NPDES Number: | CAS000001 |
| Adoption Date: | 01/01/1900 |

Map ID
Direction
Distance
Elevation

MAP FINDINGS

Site

Database(s)

EDR ID Number
EPA ID Number

IMS RECYCLING SERVICES (Continued)

S104746988

Effective Date: 07/11/1997
Termination Date: 01/01/1900
Expiration/Review Date: 01/01/1900
Design Flow: Not reported
Major/Minor: Not reported
Complexity: Not reported
TTWQ: Not reported
Enforcement Actions within 5 years: 0
Violations within 5 years: 0
Latitude: 32.69384
Longitude: -117.13503

CERS:

Name: IMS RECYCLING SERVICES INC-BOSTON YARD
Address: 2740 BOSTON AVE
City,State,Zip: SAN DIEGO, CA 92113
Site ID: 37907
CERS ID: 10385878
CERS Description: Chemical Storage Facilities

Evaluation:

Eval General Type: Compliance Evaluation Inspection
Eval Date: 03-06-2017
Violations Found: No
Eval Type: Routine done by local agency
Eval Notes: Inspector: Anderson Sean Inspection ID:5651129
Eval Division: San Diego County Department of Env Health
Eval Program: HMRRP
Eval Source: CERS

Eval General Type: Compliance Evaluation Inspection
Eval Date: 04-28-2015
Violations Found: No
Eval Type: Routine done by local agency
Eval Notes: Inspector: Joaquino Billie Marcos Inspection ID:4089027
Eval Division: San Diego County Department of Env Health
Eval Program: HMRRP
Eval Source: CERS

Coordinates:

Site ID: 37907
Facility Name: IMS RECYCLING SERVICES INC-BOSTON YARD
Env Int Type Code: HMBP
Program ID: 10385878
Coord Name: Not reported
Ref Point Type Desc: Center of a facility or station.
Latitude: 32.694140
Longitude: -117.134780

Affiliation:

Affiliation Type Desc: CUPA District
Entity Name: San Diego County Env Health
Entity Title: Not reported
Affiliation Address: PO Box 129261
Affiliation City: San Diego
Affiliation State: CA

Map ID
Direction
Distance
Elevation

MAP FINDINGS

Site

Database(s)

EDR ID Number
EPA ID Number

IMS RECYCLING SERVICES (Continued)

S104746988

Affiliation Country: Not reported
Affiliation Zip: 92112-9261
Affiliation Phone: (858) 505-6880

Affiliation Type Desc: Document Preparer
Entity Name: EnviroSure Solutions on behalf of Karla Diaz
Entity Title: Not reported
Affiliation Address: Not reported
Affiliation City: Not reported
Affiliation State: Not reported
Affiliation Country: Not reported
Affiliation Zip: Not reported
Affiliation Phone: Not reported

Affiliation Type Desc: Facility Mailing Address
Entity Name: Mailing Address
Entity Title: Not reported
Affiliation Address: PO BOX 13666
Affiliation City: SAN DIEGO
Affiliation State: CA
Affiliation Country: Not reported
Affiliation Zip: 92170
Affiliation Phone: Not reported

Affiliation Type Desc: Identification Signer
Entity Name: Karla Diaz
Entity Title: Safety Manager
Affiliation Address: Not reported
Affiliation City: Not reported
Affiliation State: Not reported
Affiliation Country: Not reported
Affiliation Zip: Not reported
Affiliation Phone: Not reported

Affiliation Type Desc: Legal Owner
Entity Name: IMS RECYCLING SERVICES INC
Entity Title: Not reported
Affiliation Address: PO BOX 13666
Affiliation City: SAN DIEGO
Affiliation State: CA
Affiliation Country: United States
Affiliation Zip: 92170
Affiliation Phone: (619) 213-8520

Affiliation Type Desc: Environmental Contact
Entity Name: Karla Diaz
Entity Title: Not reported
Affiliation Address: PO BOX 13666
Affiliation City: SAN DIEGO
Affiliation State: CA
Affiliation Country: Not reported
Affiliation Zip: 92170
Affiliation Phone: Not reported

Affiliation Type Desc: Operator
Entity Name: IMS RECYCLING SERVICES INC
Entity Title: Not reported

Map ID
Direction
Distance
Elevation

MAP FINDINGS

Site

Database(s)

EDR ID Number
EPA ID Number

IMS RECYCLING SERVICES (Continued)

S104746988

Affiliation Address: Not reported
Affiliation City: Not reported
Affiliation State: Not reported
Affiliation Country: Not reported
Affiliation Zip: Not reported
Affiliation Phone: (619) 213-8520

Affiliation Type Desc: Parent Corporation
Entity Name: IMS RECYCLING SERVICES INC
Entity Title: Not reported
Affiliation Address: Not reported
Affiliation City: Not reported
Affiliation State: Not reported
Affiliation Country: Not reported
Affiliation Zip: Not reported
Affiliation Phone: Not reported

Name: IMS RECYCLING SERVICES
Address: 2740 BOSTON AVE
City,State,Zip: SAN DIEGO, CA 92113
Site ID: 534207
CERS ID: 232315
CERS Description: Industrial Facility Storm Water

Violations:
Site ID: 534207
Site Name: Ims Recycling Services
Violation Date: 06-22-2000
Citation: 2014-0057-DWQ - Industrial General Permit
Violation Description: SW - Deficient BMP Implementation
Violation Notes: Violation of B.3. Effluent Limitation for ineffective BMPs.
Violation Division: Water Boards
Violation Program: INDSTW
Violation Source: SMARTS

Evaluation:
Eval General Type: Compliance Evaluation Inspection
Eval Date: 05-22-2003
Violations Found: No
Eval Type: Industrial Storm Water Compliance Evaluation
Eval Notes: Not reported
Eval Division: Water Boards
Eval Program: INDSTW
Eval Source: SMARTS

Enforcement Action:
Site ID: 534207
Site Name: Ims Recycling Services
Site Address: 2740 BOSTON AVE
Site City: SAN DIEGO
Site Zip: 92113
Enf Action Date: 06-22-2000
Enf Action Type: Notice to Comply
Enf Action Description: Notice to Comply
Enf Action Notes: Violation of B.3. Effluent Limitation for ineffective BMPs.
Enf Action Division: Water Boards

Map ID
Direction
Distance
Elevation

MAP FINDINGS

Site

Database(s)

EDR ID Number
EPA ID Number

IMS RECYCLING SERVICES (Continued)

S104746988

Enf Action Program: INDSTW
Enf Action Source: SMARTS

Affiliation:
Affiliation Type Desc: Owner/Operator
Entity Name: IMS Recycling Services
Entity Title: Operator
Affiliation Address: PO Box 13666
Affiliation City: San Diego
Affiliation State: CA
Affiliation Country: Not reported
Affiliation Zip: 92170
Affiliation Phone: Not reported

Name: IMS RECYCLING SERVICES, INC.
Address: 2740 BOSTON AVE.
City,State,Zip: SAN DIEGO, CA
Site ID: 509340
CERS ID: 37-AB-0029
CERS Description: Solid Waste and Recycle Sites

Affiliation:
Affiliation Type Desc: Legal Owner
Entity Name: CP Global
Entity Title: Not reported
Affiliation Address: Not reported
Affiliation City: San Diego
Affiliation State: CA
Affiliation Country: Not reported
Affiliation Zip: 92154
Affiliation Phone: 6194773175

Affiliation Type Desc: Legal Operator
Entity Name: IMS Recycling Services, Inc.
Entity Title: Not reported
Affiliation Address: Not reported
Affiliation City: San Diego
Affiliation State: CA
Affiliation Country: Not reported
Affiliation Zip: 92113
Affiliation Phone: 6192312521

Name: I M S RECYCLING SVC IRON DEPT
Address: 2740 BOSTON AV
City,State,Zip: SAN DIEGO, CA 921133708
Site ID: 233222
CERS ID: T0607302440
CERS Description: Leaking Underground Storage Tank Cleanup Site

Affiliation:
Affiliation Type Desc: Local Agency Caseworker
Entity Name: JAMES CLAY - SAN DIEGO COUNTY LOP
Entity Title: Not reported
Affiliation Address: P.O. Box 129261
Affiliation City: San Diego
Affiliation State: CA

Map ID
Direction
Distance
Elevation

MAP FINDINGS

Site

Database(s)

EDR ID Number
EPA ID Number

IMS RECYCLING SERVICES (Continued)

S104746988

Affiliation Country: Not reported
Affiliation Zip: Not reported
Affiliation Phone: Not reported

**J67
ESE
1/8-1/4
0.137 mi.
722 ft.**

**IMS RECYCLING
2740 BOSTON AVE
SAN DIEGO, CA 92113**

**CA LUST
CA San Diego Co. HMMD
CA SWEEPS UST
CA SAN DIEGO CO LOP**

**S105036292
N/A**

Site 3 of 7 in cluster J

**Relative:
Lower**

CA LUST:
No Details: No Details

**Actual:
45 ft.**

HMMD SAN DIEGO:
Name: IMS RECYCLING SERVICES
Address: 2740 NEWTON AV
City,State,Zip: SAN DIEGO, CA 92113
Permit Number: 135564
Business Type: 6HK26
EPA Id Number: CAD029136058
APN: DEH-135564
Last HMMD Inspection: 09/22/1998
Facility Telephone: 619-702-0247
Permit Status: INAC
Permit Expiration: 09/30/1998
Date Last Updated: 11/02/2012
Facility Owner: IMS RECYCLING SERVICES
Facility Mailing Address: PO BOX 13666
Facility Mailing City: SAN DIEGO
Facility Mailing State: CA
Facility Mailing Zip: 92170-3666
UST Owner: Not reported
Handle Regulated Hazmat: Not reported
Own Or Operate UST: Not reported
Subject To APSA: Not reported
Generate Haz Waste: Y
Treat Haz Waste: Not reported
Generate Medical Waste: Not reported

SWEEPS UST:

Name: I M S RECYCLING SVC IRON DEPT
Address: 2740 BOSTON AVE
City: SAN DIEGO
Status: Active
Comp Number: 10715
Number: 9
Board Of Equalization: 44-022486
Referral Date: Not reported
Action Date: 06-26-92
Created Date: 02-29-88
Owner Tank Id: Not reported
SWRCB Tank Id: 37-000-010715-000001
Tank Status: A
Capacity: 1000
Active Date: Not reported
Tank Use: M.V. FUEL
STG: P

Map ID
Direction
Distance
Elevation

MAP FINDINGS

Site

Database(s)

EDR ID Number
EPA ID Number

IMS RECYCLING (Continued)

S105036292

Content: REG UNLEADED
Number Of Tanks: 2

Name: I M S RECYCLING SVC IRON DEPT
Address: 2740 BOSTON AVE
City: SAN DIEGO
Status: Active
Comp Number: 10715
Number: 9
Board Of Equalization: 44-022486
Referral Date: Not reported
Action Date: 06-26-92
Created Date: 02-29-88
Owner Tank Id: Not reported
SWRCB Tank Id: 37-000-010715-000002
Tank Status: A
Capacity: 3000
Active Date: Not reported
Tank Use: M.V. FUEL
STG: P
Content: OTHER
Number Of Tanks: Not reported

SAN DIEGO CO LOP:

Name: I M S RECYCLING SVC IRON DEPT
Address: 2740 BOSTON AVE
City,State,Zip: SAN DIEGO, CA 92113
Record ID: DEH1998-LSAM-H10715-001
Record Status: Completed
Opened Date: 06/12/1998
Parcel Number: 538-760-30-00
Case Type: LOP - Local Oversight Program
Historical Name: IMS RECYCLING
SWRCB Global ID: T0607302440
Funding: F - LOP Federal Fund
Lead Agency: DEH/SAM
Lead Agency Date: 06/17/1998
Census Tract: 50.00
Community: San Diego
Jurisdiction: SAN DIEGO
Watershed Basin Number: 908.22
Water Purveyor: SAN DIEGO
Fire Agency: SAN DIEGO
Latitude: 32.6941388
Longitude: -117.1347807
X MapCoord: 6289455.780
Y MapCoord: 1833504.070

Map ID
 Direction
 Distance
 Elevation

MAP FINDINGS

Site

Database(s)

EDR ID Number
 EPA ID Number

J68 **CORECIVIC COMMUNITY - BOSTON AVE** **RCRA NonGen / NLR** **1024867613**
SE **2727 BOSTON AVE**
1/8-1/4 **SAN DIEGO, CA 92113**
0.139 mi.
736 ft. **Site 4 of 7 in cluster J**

Relative: RCRA NonGen / NLR:
Lower Date Form Received by Agency: 2018-05-16 00:00:00.0
Actual: Handler Name: CORECIVIC COMMUNITY - BOSTON AVE
45 ft. Handler Address: 2727 BOSTON AVE
 Handler City,State,Zip: SAN DIEGO, CA 92113
 EPA ID: CAL000436208
 Contact Name: LE SHON AIKEN
 Contact Address: 2727 BOSTON AVE
 Contact City,State,Zip: SAN DIEGO, CA 92113
 Contact Telephone: 619-232-1066
 Contact Fax: 619-232-2705
 Contact Email: LESHON.ALKEN@CORECIVIC.COM
 Contact Title: Not reported
 EPA Region: 09
 Land Type: Not reported
 Federal Waste Generator Description: Not a generator, verified
 Non-Notifier: Not reported
 Biennial Report Cycle: Not reported
 Accessibility: Not reported
 Active Site Indicator: Handler Activities
 State District Owner: Not reported
 State District: Not reported
 Mailing Address: 2727 BOSTON AVE
 Mailing City,State,Zip: SAN DIEGO, CA 92113
 Owner Name: CORECIVIC KING PAINT & BODY LLC
 Owner Type: Other
 Operator Name: LE SHON AIKEN
 Operator Type: Other
 Short-Term Generator Activity: No
 Importer Activity: No
 Mixed Waste Generator: No
 Transporter Activity: No
 Transfer Facility Activity: No
 Recycler Activity with Storage: No
 Small Quantity On-Site Burner Exemption: No
 Smelting Melting and Refining Furnace Exemption: No
 Underground Injection Control: No
 Off-Site Waste Receipt: No
 Universal Waste Indicator: Yes
 Universal Waste Destination Facility: Yes
 Federal Universal Waste: No
 Active Site Fed-Reg Treatment Storage and Disposal Facility: Not reported
 Active Site Converter Treatment storage and Disposal Facility: Not reported
 Active Site State-Reg Treatment Storage and Disposal Facility: Not reported
 Active Site State-Reg Handler: ---
 Federal Facility Indicator: Not reported
 Hazardous Secondary Material Indicator: N
 Sub-Part K Indicator: Not reported
 Commercial TSD Indicator: No
 Treatment Storage and Disposal Type: Not reported
 2018 GPRA Permit Baseline: Not on the Baseline
 2018 GPRA Renewals Baseline: Not on the Baseline
 Permit Renewals Workload Universe: Not reported

Map ID
 Direction
 Distance
 Elevation

MAP FINDINGS

Site

Database(s)

EDR ID Number
 EPA ID Number

CORECIVIC COMMUNITY - BOSTON AVE (Continued)

1024867613

| | |
|---|-----------------------|
| Permit Workload Universe: | Not reported |
| Permit Progress Universe: | Not reported |
| Post-Closure Workload Universe: | Not reported |
| Closure Workload Universe: | Not reported |
| 202 GPRA Corrective Action Baseline: | No |
| Corrective Action Workload Universe: | No |
| Subject to Corrective Action Universe: | No |
| Non-TSDFs Where RCRA CA has Been Imposed Universe: | No |
| TSDFs Potentially Subject to CA Under 3004 (u)/(v) Universe: | No |
| TSDFs Only Subject to CA under Discretionary Auth Universe: | No |
| Corrective Action Priority Ranking: | No NCAPS ranking |
| Environmental Control Indicator: | No |
| Institutional Control Indicator: | No |
| Human Exposure Controls Indicator: | N/A |
| Groundwater Controls Indicator: | N/A |
| Operating TSDF Universe: | Not reported |
| Full Enforcement Universe: | Not reported |
| Significant Non-Complier Universe: | No |
| Unaddressed Significant Non-Complier Universe: | No |
| Addressed Significant Non-Complier Universe: | No |
| Significant Non-Complier With a Compliance Schedule Universe: | No |
| Financial Assurance Required: | Not reported |
| Handler Date of Last Change: | 2018-09-07 19:38:13.0 |
| Recognized Trader-Importer: | No |
| Recognized Trader-Exporter: | No |
| Importer of Spent Lead Acid Batteries: | No |
| Exporter of Spent Lead Acid Batteries: | No |
| Recycler Activity Without Storage: | No |
| Manifest Broker: | No |
| Sub-Part P Indicator: | No |

Handler - Owner Operator:

| | |
|--------------------------------|---------------------|
| Owner/Operator Indicator: | Operator |
| Owner/Operator Name: | LE SHON AIKEN |
| Legal Status: | Other |
| Date Became Current: | Not reported |
| Date Ended Current: | Not reported |
| Owner/Operator Address: | 2727 BOSTON AVE |
| Owner/Operator City,State,Zip: | SAN DIEGO, CA 92113 |
| Owner/Operator Telephone: | 619-232-1066 |
| Owner/Operator Telephone Ext: | Not reported |
| Owner/Operator Fax: | Not reported |
| Owner/Operator Email: | Not reported |

| | |
|--------------------------------|---------------------------------|
| Owner/Operator Indicator: | Owner |
| Owner/Operator Name: | CORECIVIC KING PAINT & BODY LLC |
| Legal Status: | Other |
| Date Became Current: | Not reported |
| Date Ended Current: | Not reported |
| Owner/Operator Address: | 10 BURTON HILLS BLVD |
| Owner/Operator City,State,Zip: | NASHVILLE, TN 37215 |
| Owner/Operator Telephone: | 800-262-3000 |
| Owner/Operator Telephone Ext: | Not reported |
| Owner/Operator Fax: | Not reported |
| Owner/Operator Email: | Not reported |

Map ID
 Direction
 Distance
 Elevation

MAP FINDINGS

Site

Database(s)

EDR ID Number
 EPA ID Number

CORECIVIC COMMUNITY - BOSTON AVE (Continued)

1024867613

Historic Generators:

Receive Date: 2018-05-16 00:00:00.0
 Handler Name: CORECIVIC COMMUNITY - BOSTON AVE
 Federal Waste Generator Description: Not a generator, verified
 State District Owner: Not reported
 Large Quantity Handler of Universal Waste: No
 Recognized Trader Importer: No
 Recognized Trader Exporter: No
 Spent Lead Acid Battery Importer: No
 Spent Lead Acid Battery Exporter: No
 Current Record: Yes
 Non Storage Recycler Activity: Not reported
 Electronic Manifest Broker: Not reported

List of NAICS Codes and Descriptions:

NAICS Code: 922140
 NAICS Description: CORRECTIONAL INSTITUTIONS

Facility Has Received Notices of Violations:

Violations: No Violations Found

Evaluation Action Summary:

Evaluations: No Evaluations Found

K69
West
1/8-1/4
0.140 mi.
739 ft.

NEW LEAF BIOFUEL
2285 NEWTON AVE
SAN DIEGO, CA 92113
Site 1 of 6 in cluster K

CA San Diego Co. HMMD
CA CERS HAZ WASTE
CA HAZNET
CA CERS
CA HWTS

S113798021
N/A

Relative:
Lower
Actual:
49 ft.

HMMD SAN DIEGO:
 Name: NEW LEAF BIOFUEL
 Address: 2285 NEWTON AVE
 City,State,Zip: SAN DIEGO, CA 92113
 Permit Number: Not reported
 Business Type: Not reported
 EPA Id Number: CAL000337395
 APN: Not reported
 Last HMMD Inspection: Not reported
 Facility Telephone: 619-236-8500
 Permit Status: Permit Renewed
 Permit Expiration: Not reported
 Date Last Updated: 09/25/2020
 Facility Owner: Not reported
 Facility Mailing Address: 2285 NEWTON AV, SAN DIEGO, CA 92113
 Facility Mailing City: Not reported
 Facility Mailing State: Not reported
 Facility Mailing Zip: Not reported
 UST Owner: N
 Handle Regulated Hazmat: Not reported
 Own Or Operate UST: Not reported
 Subject To APSA: Not reported
 Generate Haz Waste: Y
 Treat Haz Waste: N
 Generate Medical Waste: Not reported

Map ID
Direction
Distance
Elevation

MAP FINDINGS

Site

Database(s)

EDR ID Number
EPA ID Number

NEW LEAF BIOFUEL (Continued)

S113798021

Inspection Violation:
Record ID: DEH2008-HUPFP-209021
Permit Status: Permit Renewed
Active Permit: Y
Facility Id Number: 37-000-209021
Program Element: Hazardous Waste Generator
Inspection Type: Routine
Inspection Number: 4091430
Return To Compliance Date: 2015-05-14T00:00:00.000
Nov: No
Violation Classification: Class II
Underground Storage Tank Id: Not reported
Container/Tank Id: Not reported
Last Update: 2020-09-25T00:00:00.000
Inspection Date: 2015-04-06T00:00:00.000
Violation Code: 3030010 Failure to dispose of hazardous waste within 180 days (or 270 if waste is transported over 200 miles) for the generator who generates less than 1000 kilogram per month, but more than 100 kilograms per month.; 22 CCR 12 66262.34(d).

Record ID: DEH2008-HUPFP-209021
Permit Status: Permit Renewed
Active Permit: Y
Facility Id Number: 37-000-209021
Program Element: Hazardous Waste Generator
Inspection Type: Routine
Inspection Number: 4091430
Return To Compliance Date: 2015-05-12T00:00:00.000
Nov: No
Violation Classification: Class II
Underground Storage Tank Id: Not reported
Container/Tank Id: Not reported
Last Update: 2020-09-25T00:00:00.000
Inspection Date: 2015-04-06T00:00:00.000
Violation Code: HMD0224 Empty cont not managed. Failed to mark date on empty container larger than 5 gallons &/or manage it within one year. 22CCR 66261.7(e) & (f).

Record ID: DEH2008-HUPFP-209021
Permit Status: Permit Renewed
Active Permit: Y
Facility Id Number: 37-000-209021
Program Element: Hazardous Materials Release Response Plans
Inspection Type: Routine
Inspection Number: 4091430
Return To Compliance Date: 2015-05-13T00:00:00.000
Nov: No
Violation Classification: Class II
Underground Storage Tank Id: Not reported
Container/Tank Id: Not reported
Last Update: 2020-09-25T00:00:00.000
Inspection Date: 2015-04-06T00:00:00.000
Violation Code: 1010007 Failure to submit a revised business plan upon a substantial change in the handler's operations; HSC 6.95 25508.1(f)

Record ID: DEH2008-HUPFP-209021
Permit Status: Permit Renewed

Map ID
Direction
Distance
Elevation

MAP FINDINGS

Site

Database(s)

EDR ID Number
EPA ID Number

NEW LEAF BIOFUEL (Continued)

S113798021

Active Permit: Y
Facility Id Number: 37-000-209021
Program Element: Hazardous Waste Generator
Inspection Type: Routine
Inspection Number: 4091430
Return To Compliance Date: 2015-05-14T00:00:00.000
Nov: No
Violation Classification: Class II
Underground Storage Tank Id: Not reported
Container/Tank Id: Not reported
Last Update: 2020-09-25T00:00:00.000
Inspection Date: 2015-04-06T00:00:00.000
Violation Code: 3030004 Failure to properly handle, manage, label, and recycle used oil and fuel filters.; 22 CCR 16 66266.130.

Record ID: DEH2008-HUPFP-209021
Permit Status: Permit Renewed
Active Permit: Y
Facility Id Number: 37-000-209021
Program Element: Hazardous Waste Generator
Inspection Type: Routine
Inspection Number: 4091430
Return To Compliance Date: 2015-04-16T00:00:00.000
Nov: No
Violation Classification: Class II
Underground Storage Tank Id: Not reported
Container/Tank Id: Not reported
Last Update: 2020-09-25T00:00:00.000
Inspection Date: 2015-04-06T00:00:00.000
Violation Code: HMD0138 Manifest signed by the Treatment, Storage, Disposal Facility (TSDF) not available for inspection. 66262.40(a).

Record ID: DEH2008-HUPFP-209021
Permit Status: Permit Renewed
Active Permit: Y
Facility Id Number: 37-000-209021
Program Element: Hazardous Waste Generator
Inspection Type: Routine
Inspection Number: 4091430
Return To Compliance Date: 2015-05-07T00:00:00.000
Nov: No
Violation Classification: Class II
Underground Storage Tank Id: Not reported
Container/Tank Id: Not reported
Last Update: 2020-09-25T00:00:00.000
Inspection Date: 2015-04-06T00:00:00.000
Violation Code: 3030005 Failure to determine if the waste generated is a hazardous waste and to maintain analysis results for three years 22 CCR 12 66262.11, 66262.40(c).

Record ID: DEH2008-HUPFP-209021
Permit Status: Permit Renewed
Active Permit: Y
Facility Id Number: 37-000-209021
Program Element: Hazardous Waste Generator
Inspection Type: Routine
Inspection Number: 4091430

Map ID
Direction
Distance
Elevation

MAP FINDINGS

Site

Database(s)

EDR ID Number
EPA ID Number

NEW LEAF BIOFUEL (Continued)

S113798021

Return To Compliance Date: 2015-05-13T00:00:00.000
Nov: No
Violation Classification: Class II
Underground Storage Tank Id: Not reported
Container/Tank Id: Not reported
Last Update: 2020-09-25T00:00:00.000
Inspection Date: 2015-04-06T00:00:00.000
Violation Code: HMD0223 Empty cont/liner mgmt Failed to properly empty container, or failed to manage non-empty container or inner liner removed from a container. 22CCR 66261.7(b), (d) &/or (r).

Record ID: DEH2008-HUPFP-209021
Permit Status: Permit Renewed
Active Permit: Y
Facility Id Number: 37-000-209021
Program Element: Hazardous Waste Generator
Inspection Type: Routine
Inspection Number: 4091430
Return To Compliance Date: 2015-05-08T00:00:00.000
Nov: No
Violation Classification: Class II
Underground Storage Tank Id: Not reported
Container/Tank Id: Not reported
Last Update: 2020-09-25T00:00:00.000
Inspection Date: 2015-04-06T00:00:00.000
Violation Code: 3010022 Failure to post, next to the telephone, Emergency Information (SQG) containing the location of emergency equipment, contact names and numbers. 22 CFR 12 66262.34(d)(2); 40 CFR 1 262.34(d)(5)(ii)

Record ID: DEH2008-HUPFP-209021
Permit Status: Permit Renewed
Active Permit: Y
Facility Id Number: 37-000-209021
Program Element: Hazardous Waste Generator
Inspection Type: Routine
Inspection Number: 4091430
Return To Compliance Date: 2015-05-13T00:00:00.000
Nov: No
Violation Classification: Class II
Underground Storage Tank Id: Not reported
Container/Tank Id: Not reported
Last Update: 2020-09-25T00:00:00.000
Inspection Date: 2015-04-06T00:00:00.000
Violation Code: 3030007 Failure to properly label hazardous waste accumulation containers with the following requirements: "Hazardous Waste", name and address of the generator, physical and chemical characteristics of the Hazardous Waste, and starting accumulation date.; 22 CCR 12 66262.34(f).

Record ID: DEH2008-HUPFP-209021
Permit Status: Permit Renewed
Active Permit: Y
Facility Id Number: 37-000-209021
Program Element: Hazardous Waste Generator
Inspection Type: Routine
Inspection Number: 4091430
Return To Compliance Date: 2015-04-07T00:00:00.000

Map ID
Direction
Distance
Elevation

MAP FINDINGS

Site

Database(s)

EDR ID Number
EPA ID Number

NEW LEAF BIOFUEL (Continued)

S113798021

Nov: No
Violation Classification: Class II
Underground Storage Tank Id: Not reported
Container/Tank Id: Not reported
Last Update: 2020-09-25T00:00:00.000
Inspection Date: 2015-04-06T00:00:00.000
Violation Code: 3030030 Failure to maintain and operate the facility to minimize the possibility of a fire, explosion, or any unplanned sudden or non-sudden release of hazardous waste or hazardous waste constituents to the air, soil, or surface water which could threaten human health or the environment.; 22 CCR 12 66262.34(d)(2); 40 CFR 1 265.31.

Record ID: DEH2008-HUPFP-209021
Permit Status: Permit Renewed
Active Permit: Y
Facility Id Number: 37-000-209021
Program Element: Hazardous Waste Generator
Inspection Type: Routine
Inspection Number: 5526485
Return To Compliance Date: 2016-08-10T00:00:00.000
Nov: No
Violation Classification: Minor
Underground Storage Tank Id: Not reported
Container/Tank Id: Not reported
Last Update: 2020-09-25T00:00:00.000
Inspection Date: 2016-07-13T16:14:00.000
Violation Code: HMD0138 Manifest signed by the TSDf not available for inspection. 22 CCR 66262.40(a)

Record ID: DEH2008-HUPFP-209021
Permit Status: Permit Renewed
Active Permit: Y
Facility Id Number: 37-000-209021
Program Element: Hazardous Waste Generator
Inspection Type: Routine
Inspection Number: 4091430
Return To Compliance Date: 2015-06-12T00:00:00.000
Nov: No
Violation Classification: Class II
Underground Storage Tank Id: Not reported
Container/Tank Id: Not reported
Last Update: 2020-09-25T00:00:00.000
Inspection Date: 2015-04-06T00:00:00.000
Violation Code: HMD0226 Did not accumulate waste in container or tank. 66262.34(d)(2).

Record ID: DEH2008-HUPFP-209021
Permit Status: Permit Renewed
Active Permit: Y
Facility Id Number: 37-000-209021
Program Element: Hazardous Waste Generator
Inspection Type: Routine
Inspection Number: 4091430
Return To Compliance Date: 2015-05-12T00:00:00.000
Nov: No
Violation Classification: Class II
Underground Storage Tank Id: Not reported
Container/Tank Id: Not reported

Map ID
Direction
Distance
Elevation

MAP FINDINGS

Site

Database(s)

EDR ID Number
EPA ID Number

NEW LEAF BIOFUEL (Continued)

S113798021

Last Update: 2020-09-25T00:00:00.000
Inspection Date: 2015-04-06T00:00:00.000
Violation Code: 3020001 Failure to ensure employees are familiar with the handling and compliance of hazardous waste regulations and emergency response. 22 CCR 12 66262.34(d)(2); 40 CFR 1 262.34(d)(5)(iii)

Waste and Materials:

Record ID: DEH2008-HUPFP-209021
Permit Status: Permit Renewed
Active Permit: Y
Child Record Id: DEH2018-HCHEM-0166900
Trade Secret: N
Hazardous Material Type: Mixture
Last Updated: 2018-01-23T00:32:43.000
Chemical Name: ETHANOX 4760 E
Common Name: Fuel Stabilizer
Case Number: Not reported

Record ID: DEH2008-HUPFP-209021
Permit Status: Permit Renewed
Active Permit: Y
Child Record Id: DEH2018-HCHEM-0166901
Trade Secret: N
Hazardous Material Type: Mixture
Last Updated: 2018-01-23T00:32:43.000
Chemical Name: 30% Sodium Methylate in Methanol
Common Name: Sodium Methylate Solution
Case Number: Not reported

Record ID: DEH2008-HUPFP-209021
Permit Status: Permit Renewed
Active Permit: Y
Child Record Id: DEH2018-HCHEM-0166902
Trade Secret: N
Hazardous Material Type: Pure
Last Updated: 2018-01-23T00:32:43.000
Chemical Name: SULFURIC ACID 93%
Common Name: SULFURIC ACID
Case Number: 7664-93-9

Record ID: DEH2008-HUPFP-209021
Permit Status: Permit Renewed
Active Permit: Y
Child Record Id: DEH2018-HCHEM-0166903
Trade Secret: N
Hazardous Material Type: Pure
Last Updated: 2018-01-23T00:32:43.000
Chemical Name: Isopropanol
Common Name: Isopropyl Alcohol
Case Number: 67-63-0

Record ID: DEH2008-HUPFP-209021
Permit Status: Permit Renewed
Active Permit: Y
Child Record Id: DEH2018-HCHEM-0166904
Trade Secret: N
Hazardous Material Type: Pure

Map ID
Direction
Distance
Elevation

MAP FINDINGS

Site

Database(s)

EDR ID Number
EPA ID Number

NEW LEAF BIOFUEL (Continued)

S113798021

| | |
|--------------------------|--|
| Last Updated: | 2018-01-23T00:32:43.000 |
| Chemical Name: | Methyl Esters |
| Common Name: | Biodiesel |
| Case Number: | 67784-80-9 |
| Record ID: | DEH2008-HUPFP-209021 |
| Permit Status: | Permit Renewed |
| Active Permit: | Y |
| Child Record Id: | DEH2018-HCHEM-0166905 |
| Trade Secret: | N |
| Hazardous Material Type: | Pure |
| Last Updated: | 2018-01-23T00:32:43.000 |
| Chemical Name: | Fats and Glyceridic oils, vegetable, yellow grease |
| Common Name: | Used Cooking Oil - Feedstock |
| Case Number: | 68475-81-0 |
| Record ID: | DEH2008-HUPFP-209021 |
| Permit Status: | Permit Renewed |
| Active Permit: | Y |
| Child Record Id: | DEH2018-HCHEM-0166906 |
| Trade Secret: | N |
| Hazardous Material Type: | Pure |
| Last Updated: | 2018-01-23T00:32:43.000 |
| Chemical Name: | Diesel Fuel No. 2 |
| Common Name: | Diesel Fuel No. 2 |
| Case Number: | 68476-34-6 |
| Record ID: | DEH2008-HUPFP-209021 |
| Permit Status: | Permit Renewed |
| Active Permit: | Y |
| Child Record Id: | DEH2018-HCHEM-0166907 |
| Trade Secret: | N |
| Hazardous Material Type: | Mixture |
| Last Updated: | 2018-01-23T00:32:43.000 |
| Chemical Name: | Delo 400 LE 15W-40 |
| Common Name: | Motor Oil |
| Case Number: | Not reported |
| Record ID: | DEH2008-HUPFP-209021 |
| Permit Status: | Permit Renewed |
| Active Permit: | Y |
| Child Record Id: | DEH2018-HCHEM-0166908 |
| Trade Secret: | N |
| Hazardous Material Type: | Pure |
| Last Updated: | 2018-01-23T00:32:43.000 |
| Chemical Name: | Methanol, Anhydrous |
| Common Name: | Methanol |
| Case Number: | 67-56-1 |
| Record ID: | DEH2008-HUPFP-209021 |
| Permit Status: | Permit Renewed |
| Active Permit: | Y |
| Child Record Id: | DEH2018-HCHEM-0166909 |
| Trade Secret: | N |
| Hazardous Material Type: | Mixture |
| Last Updated: | 2018-01-23T00:32:43.000 |
| Chemical Name: | Aluminum chloride, basic |

Map ID
Direction
Distance
Elevation

MAP FINDINGS

Site

Database(s)

EDR ID Number
EPA ID Number

NEW LEAF BIOFUEL (Continued)

S113798021

Common Name: Polyaluminum Chloride Solution
Case Number: 1327-41-9

Record ID: DEH2008-HUPFP-209021
Permit Status: Permit Renewed
Active Permit: Y
Child Record Id: DEH2018-HCHEM-0166910
Trade Secret: N
Hazardous Material Type: Pure
Last Updated: 2018-01-23T00:32:43.000
Chemical Name: 1,2-propanediol
Common Name: Propylene Glycol
Case Number: 57-55-6

Record ID: DEH2008-HUPFP-209021
Permit Status: Permit Renewed
Active Permit: Y
Child Record Id: DEH2018-HCHEM-0166911
Trade Secret: N
Hazardous Material Type: Mixture
Last Updated: 2018-01-23T00:32:43.000
Chemical Name: Solvent blend of surface active organic compounds
Common Name: Oil based demulsifier (Trade Name - Eco 22-4NG)
Case Number: Not reported

Record ID: DEH2008-HUPFP-209021
Permit Status: Permit Renewed
Active Permit: Y
Child Record Id: DEH2018-HCHEM-0166912
Trade Secret: N
Hazardous Material Type: Pure
Last Updated: 2018-01-23T00:32:43.000
Chemical Name: N2
Common Name: Nitrogen, Liquid
Case Number: 7727-37-9

Record ID: DEH2008-HUPFP-209021
Permit Status: Permit Renewed
Active Permit: Y
Child Record Id: DEH2018-HCHEM-0166913
Trade Secret: N
Hazardous Material Type: Pure
Last Updated: 2018-01-23T00:32:43.000
Chemical Name: 1,2,3-Propanetriol
Common Name: Crude Glycerol
Case Number: 56-81-5

Record ID: DEH2008-HUPFP-209021
Permit Status: Permit Renewed
Active Permit: Y
Child Record Id: DEH2018-HCHEM-0166914
Trade Secret: N
Hazardous Material Type: Pure
Last Updated: 2018-01-23T00:32:43.000
Chemical Name: Propane
Common Name: Liquefied Petroleum Gas (lpg)
Case Number: 74-98-6

Map ID
Direction
Distance
Elevation

MAP FINDINGS

Site

Database(s)

EDR ID Number
EPA ID Number

NEW LEAF BIOFUEL (Continued)

S113798021

Record ID: DEH2008-HUPFP-209021
Permit Status: Permit Renewed
Active Permit: Y
Child Record Id: DEH2018-HCHEM-0166915
Trade Secret: N
Hazardous Material Type: Pure
Last Updated: 2018-01-23T00:32:43.000
Chemical Name: 2-hydroxy-1,2,3-propanetricarboxylic Acid
Common Name: Citric Acid, Anhydrous
Case Number: 77-92-9

Record ID: DEH2008-HUPFP-209021
Permit Status: Permit Renewed
Active Permit: Y
Child Record Id: DEH2018-HCHEM-0166916
Trade Secret: N
Hazardous Material Type: Pure
Last Updated: 2018-01-23T00:32:43.000
Chemical Name: Oxygen
Common Name: Oxygen
Case Number: 7782-44-7

Record ID: DEH2008-HUPFP-209021
Permit Status: Permit Renewed
Active Permit: Y
Child Record Id: DEH2018-HCHEM-0166917
Trade Secret: N
Hazardous Material Type: Mixture
Last Updated: 2018-01-23T00:32:43.000
Chemical Name: Sodium Hydroxide Solution
Common Name: Sodium Hydroxide 50%
Case Number: 1310-73-2

Record ID: DEH2008-HUPFP-209021
Permit Status: Permit Renewed
Active Permit: Y
Child Record Id: DEH2018-HWAST-0141649
Trade Secret: N
Hazardous Material Type: Not reported
Last Updated: 2018-01-23T00:32:45.000
Chemical Name: Lubricating oils, used
Common Name: Used lubricating oils
Case Number: Not reported

Record ID: DEH2008-HUPFP-209021
Permit Status: Permit Renewed
Active Permit: Y
Child Record Id: DEH2018-HWAST-0141650
Trade Secret: N
Hazardous Material Type: Not reported
Last Updated: 2018-01-23T00:32:45.000
Chemical Name: Waste Flammable Liquids, UN1993, N.O.S, (Isopropanol, Acetone), 3, PG II
Common Name: Flammable Lab Waste
Case Number: Not reported

Record ID: DEH2008-HUPFP-209021
Permit Status: Permit Renewed

Map ID
Direction
Distance
Elevation

MAP FINDINGS

Site

Database(s)

EDR ID Number
EPA ID Number

NEW LEAF BIOFUEL (Continued)

S113798021

Active Permit: Y
Child Record Id: DEH2019-HCHEM-0234725
Trade Secret: N
Hazardous Material Type: Pure
Last Updated: 2020-09-25T02:33:24.000
Chemical Name: SULFURIC ACID 93%
Common Name: SULFURIC ACID
Case Number: 7664-93-9

Record ID: DEH2008-HUPFP-209021
Permit Status: Permit Renewed
Active Permit: Y
Child Record Id: DEH2019-HCHEM-0234726
Trade Secret: N
Hazardous Material Type: Pure
Last Updated: 2020-09-25T02:33:24.000
Chemical Name: Isopropanol
Common Name: Isopropyl Alcohol
Case Number: 67-63-0

Record ID: DEH2008-HUPFP-209021
Permit Status: Permit Renewed
Active Permit: Y
Child Record Id: DEH2019-HCHEM-0234727
Trade Secret: N
Hazardous Material Type: Pure
Last Updated: 2020-09-25T02:33:24.000
Chemical Name: Methyl Esters
Common Name: Biodiesel
Case Number: 67784-80-9

Record ID: DEH2008-HUPFP-209021
Permit Status: Permit Renewed
Active Permit: Y
Child Record Id: DEH2019-HCHEM-0234728
Trade Secret: N
Hazardous Material Type: Pure
Last Updated: 2020-09-25T02:33:24.000
Chemical Name: Diesel Fuel No. 2
Common Name: Diesel Fuel No. 2
Case Number: 68476-34-6

Record ID: DEH2008-HUPFP-209021
Permit Status: Permit Renewed
Active Permit: Y
Child Record Id: DEH2019-HCHEM-0234729
Trade Secret: N
Hazardous Material Type: Pure
Last Updated: 2020-09-25T02:33:24.000
Chemical Name: Methanol, Anhydrous
Common Name: Methanol
Case Number: 67-56-1

Record ID: DEH2008-HUPFP-209021
Permit Status: Permit Renewed
Active Permit: Y
Child Record Id: DEH2019-HCHEM-0234730

Map ID
Direction
Distance
Elevation

MAP FINDINGS

Site

Database(s)

EDR ID Number
EPA ID Number

NEW LEAF BIOFUEL (Continued)

S113798021

Trade Secret: N
Hazardous Material Type: Mixture
Last Updated: 2020-09-25T02:33:24.000
Chemical Name: Aluminum chloride, basic
Common Name: Polyaluminum Chloride Solution
Case Number: 1327-41-9

Record ID: DEH2008-HUPFP-209021
Permit Status: Permit Renewed
Active Permit: Y
Child Record Id: DEH2019-HCHEM-0234731
Trade Secret: N
Hazardous Material Type: Pure
Last Updated: 2020-09-25T02:33:24.000
Chemical Name: N2
Common Name: Nitrogen, Liquid
Case Number: 7727-37-9

Record ID: DEH2008-HUPFP-209021
Permit Status: Permit Renewed
Active Permit: Y
Child Record Id: DEH2019-HCHEM-0234732
Trade Secret: N
Hazardous Material Type: Pure
Last Updated: 2020-09-25T02:33:24.000
Chemical Name: 1,2,3-Propanetriol
Common Name: Crude Glycerol
Case Number: 56-81-5

Record ID: DEH2008-HUPFP-209021
Permit Status: Permit Renewed
Active Permit: Y
Child Record Id: DEH2019-HCHEM-0234733
Trade Secret: N
Hazardous Material Type: Mixture
Last Updated: 2020-09-25T02:33:24.000
Chemical Name: Sodium Hydroxide Solution
Common Name: Sodium Hydroxide 50%
Case Number: 1310-73-2

Record ID: DEH2008-HUPFP-209021
Permit Status: Permit Renewed
Active Permit: Y
Child Record Id: DEH2019-HCHEM-0234734
Trade Secret: N
Hazardous Material Type: Pure
Last Updated: 2020-09-25T02:33:24.000
Chemical Name: Propane
Common Name: Liquefied Petroleum Gas (lpg)
Case Number: 74-98-6

Record ID: DEH2008-HUPFP-209021
Permit Status: Permit Renewed
Active Permit: Y
Child Record Id: DEH2019-HCHEM-0234735
Trade Secret: N
Hazardous Material Type: Pure

Map ID
Direction
Distance
Elevation

MAP FINDINGS

Site

Database(s)

EDR ID Number
EPA ID Number

NEW LEAF BIOFUEL (Continued)

S113798021

Last Updated: 2020-09-25T02:33:24.000
Chemical Name: 2-hydroxy-1,2,3-propanetricarboxylic Acid
Common Name: Citric Acid, Anhydrous
Case Number: 77-92-9

Record ID: DEH2008-HUPFP-209021
Permit Status: Permit Renewed
Active Permit: Y
Child Record Id: DEH2019-HCHEM-0234736
Trade Secret: N
Hazardous Material Type: Pure
Last Updated: 2020-09-25T02:33:24.000
Chemical Name: Oxygen
Common Name: Oxygen
Case Number: 7782-44-7

Record ID: DEH2008-HUPFP-209021
Permit Status: Permit Renewed
Active Permit: Y
Child Record Id: DEH2019-HCHEM-0234737
Trade Secret: N
Hazardous Material Type: Pure
Last Updated: 2020-09-25T02:33:24.000
Chemical Name: N,N'-di-sec-Butyl-p-phenylenediamine
Common Name: Baynox 44 PD
Case Number: 101-96-2

Record ID: DEH2008-HUPFP-209021
Permit Status: Permit Renewed
Active Permit: Y
Child Record Id: DEH2019-HCHEM-0234738
Trade Secret: N
Hazardous Material Type: Mixture
Last Updated: 2020-09-25T02:33:24.000
Chemical Name: Not reported
Common Name: BC-EC-1c NOx Control Additive
Case Number: Not reported

Record ID: DEH2008-HUPFP-209021
Permit Status: Permit Renewed
Active Permit: Y
Child Record Id: DEH2019-HCHEM-0234739
Trade Secret: N
Hazardous Material Type: Pure
Last Updated: 2020-09-25T02:33:24.000
Chemical Name: Argon mixed with Carbon Dioxide
Common Name: Argon mixed with Carbon Dioxide
Case Number: 70343-43-0

Record ID: DEH2008-HUPFP-209021
Permit Status: Permit Renewed
Active Permit: Y
Child Record Id: DEH2019-HCHEM-0234742
Trade Secret: N
Hazardous Material Type: Mixture
Last Updated: 2020-09-25T02:33:24.000
Chemical Name: Not reported

Map ID
Direction
Distance
Elevation

MAP FINDINGS

Site

Database(s)

EDR ID Number
EPA ID Number

NEW LEAF BIOFUEL (Continued)

S113798021

| | |
|--------------------------|--|
| Common Name: | Red Dye Concentrate |
| Case Number: | Not reported |
| Record ID: | DEH2008-HUPFP-209021 |
| Permit Status: | Permit Renewed |
| Active Permit: | Y |
| Child Record Id: | DEH2019-HWAST-0204925 |
| Trade Secret: | N |
| Hazardous Material Type: | Not reported |
| Last Updated: | 2020-09-25T02:33:24.000 |
| Chemical Name: | Lubricating oils, used |
| Common Name: | Used lubricating oils |
| Case Number: | Not reported |
| Record ID: | DEH2008-HUPFP-209021 |
| Permit Status: | Permit Renewed |
| Active Permit: | Y |
| Child Record Id: | DEH2019-HWAST-0204926 |
| Trade Secret: | N |
| Hazardous Material Type: | Not reported |
| Last Updated: | 2020-09-25T02:33:24.000 |
| Chemical Name: | Waste Flammable Liquids, UN1993, N.O.S, (Isopropanol, Acetone), 3, PG II |
| Common Name: | Flammable Lab Waste |
| Case Number: | Not reported |
| Record ID: | DEH2008-HUPFP-209021 |
| Permit Status: | Permit Renewed |
| Active Permit: | Y |
| Child Record Id: | DEH2019-HCHEM-0234724 |
| Trade Secret: | N |
| Hazardous Material Type: | Mixture |
| Last Updated: | 2020-09-25T02:33:24.000 |
| Chemical Name: | 30% Sodium Methylate in Methanol |
| Common Name: | Sodium Methylate Solution |
| Case Number: | 124-41-4 |
| Record ID: | DEH2008-HUPFP-209021 |
| Permit Status: | Permit Renewed |
| Active Permit: | Y |
| Child Record Id: | DEH2019-HCHEM-0234743 |
| Trade Secret: | N |
| Hazardous Material Type: | Pure |
| Last Updated: | 2020-09-25T02:33:24.000 |
| Chemical Name: | Nitrogen |
| Common Name: | Nitrogen Gas |
| Case Number: | 7727-37-9 |
| Record ID: | DEH2008-HUPFP-209021 |
| Permit Status: | Permit Renewed |
| Active Permit: | Y |
| Child Record Id: | DEH2019-HCHEM-0234744 |
| Trade Secret: | N |
| Hazardous Material Type: | Pure |
| Last Updated: | 2020-09-25T02:33:24.000 |
| Chemical Name: | Argon Compressed |
| Common Name: | Argon Compressed |
| Case Number: | 7440-37-1 |

Map ID
Direction
Distance
Elevation

MAP FINDINGS

Site

Database(s)

EDR ID Number
EPA ID Number

NEW LEAF BIOFUEL (Continued)

S113798021

Record ID: DEH2008-HUPFP-209021
Permit Status: Permit Renewed
Active Permit: Y
Child Record Id: DEH2019-HCHEM-0234745
Trade Secret: N
Hazardous Material Type: Pure
Last Updated: 2020-09-25T02:33:24.000
Chemical Name: Aluminum Sulfate
Common Name: Aluminum Sulfate
Case Number: 10043-01-3

Record ID: DEH2008-HUPFP-209021
Permit Status: Permit Renewed
Active Permit: Y
Child Record Id: DEH2019-HCHEM-0234746
Trade Secret: N
Hazardous Material Type: Pure
Last Updated: 2020-09-25T02:33:24.000
Chemical Name: Acetylene
Common Name: Acetylene
Case Number: 74-86-2

Record ID: DEH2008-HUPFP-209021
Permit Status: Permit Renewed
Active Permit: Y
Child Record Id: DEH2019-HCHEM-0234747
Trade Secret: N
Hazardous Material Type: Mixture
Last Updated: 2020-09-25T02:33:24.000
Chemical Name: Not reported
Common Name: Motor Oil
Case Number: Not reported

Record ID: DEH2008-HUPFP-209021
Permit Status: Permit Renewed
Active Permit: Y
Child Record Id: DEH2019-HCHEM-0234748
Trade Secret: N
Hazardous Material Type: Mixture
Last Updated: 2020-09-25T02:33:24.000
Chemical Name: Methanesulfonic acid
Common Name: Methanesulfonic acid
Case Number: 75-75-2

Record ID: DEH2008-HUPFP-209021
Permit Status: Permit Renewed
Active Permit: Y
Child Record Id: DEH2016-HCHEM-0117708
Trade Secret: N
Hazardous Material Type: Pure
Last Updated: 2017-10-23T21:47:29.000
Chemical Name: HYDROGEN GAS
Common Name: Hydrogen
Case Number: 1333-74-0

Record ID: DEH2008-HUPFP-209021
Permit Status: Permit Renewed

Map ID
Direction
Distance
Elevation

MAP FINDINGS

Site

Database(s)

EDR ID Number
EPA ID Number

NEW LEAF BIOFUEL (Continued)

S113798021

Active Permit: Y
Child Record Id: DEH2016-HCHEM-0117709
Trade Secret: N
Hazardous Material Type: Mixture
Last Updated: 2017-10-23T21:47:29.000
Chemical Name: ETHANOX 4760 E
Common Name: Fuel Stabilizer
Case Number: Not reported

Record ID: DEH2008-HUPFP-209021
Permit Status: Permit Renewed
Active Permit: Y
Child Record Id: DEH2016-HCHEM-0117710
Trade Secret: N
Hazardous Material Type: Pure
Last Updated: 2017-10-23T21:47:29.000
Chemical Name: Calcium Hydroxide
Common Name: Hydrated Lime
Case Number: 1305-62-0

Record ID: DEH2008-HUPFP-209021
Permit Status: Permit Renewed
Active Permit: Y
Child Record Id: DEH2016-HCHEM-0117711
Trade Secret: N
Hazardous Material Type: Mixture
Last Updated: 2017-10-23T21:47:29.000
Chemical Name: 30% Sodium Methylate in Methanol
Common Name: Sodium Methylate Solution
Case Number: Not reported

Record ID: DEH2008-HUPFP-209021
Permit Status: Permit Renewed
Active Permit: Y
Child Record Id: DEH2016-HCHEM-0117712
Trade Secret: N
Hazardous Material Type: Pure
Last Updated: 2017-10-23T21:47:29.000
Chemical Name: SULFURIC ACID 93%
Common Name: SULFURIC ACID
Case Number: 7664-93-9

Record ID: DEH2008-HUPFP-209021
Permit Status: Permit Renewed
Active Permit: Y
Child Record Id: DEH2016-HCHEM-0117713
Trade Secret: N
Hazardous Material Type: Pure
Last Updated: 2017-10-23T21:47:29.000
Chemical Name: Isopropanol
Common Name: Isopropyl Alcohol
Case Number: 67-63-0

Record ID: DEH2008-HUPFP-209021
Permit Status: Permit Renewed
Active Permit: Y
Child Record Id: DEH2016-HCHEM-0117714

Map ID
Direction
Distance
Elevation

MAP FINDINGS

Site

Database(s)

EDR ID Number
EPA ID Number

NEW LEAF BIOFUEL (Continued)

S113798021

| | |
|--------------------------|--|
| Trade Secret: | N |
| Hazardous Material Type: | Pure |
| Last Updated: | 2017-10-23T21:47:29.000 |
| Chemical Name: | Methyl Esters |
| Common Name: | Biodiesel |
| Case Number: | 67784-80-9 |
| Record ID: | DEH2008-HUPFP-209021 |
| Permit Status: | Permit Renewed |
| Active Permit: | Y |
| Child Record Id: | DEH2016-HCHEM-0117715 |
| Trade Secret: | N |
| Hazardous Material Type: | Pure |
| Last Updated: | 2017-10-23T21:47:29.000 |
| Chemical Name: | Fats and Glyceridic oils, vegetable, yellow grease |
| Common Name: | Used Cooking Oil - Feedstock |
| Case Number: | 68475-81-0 |
| Record ID: | DEH2008-HUPFP-209021 |
| Permit Status: | Permit Renewed |
| Active Permit: | Y |
| Child Record Id: | DEH2016-HCHEM-0117716 |
| Trade Secret: | N |
| Hazardous Material Type: | Pure |
| Last Updated: | 2017-10-23T21:47:29.000 |
| Chemical Name: | Sodium Hydroxide |
| Common Name: | Sodium Hydroxide Solid |
| Case Number: | 1310-73-2 |
| Record ID: | DEH2008-HUPFP-209021 |
| Permit Status: | Permit Renewed |
| Active Permit: | Y |
| Child Record Id: | DEH2016-HCHEM-0117717 |
| Trade Secret: | N |
| Hazardous Material Type: | Pure |
| Last Updated: | 2017-10-23T21:47:29.000 |
| Chemical Name: | Diesel Fuel No. 2 |
| Common Name: | Diesel Fuel No. 2 |
| Case Number: | 68476-34-6 |
| Record ID: | DEH2008-HUPFP-209021 |
| Permit Status: | Permit Renewed |
| Active Permit: | Y |
| Child Record Id: | DEH2016-HCHEM-0117718 |
| Trade Secret: | N |
| Hazardous Material Type: | Mixture |
| Last Updated: | 2017-10-23T21:47:29.000 |
| Chemical Name: | FLOCCULANT |
| Common Name: | SC-6820 |
| Case Number: | Not reported |
| Record ID: | DEH2008-HUPFP-209021 |
| Permit Status: | Permit Renewed |
| Active Permit: | Y |
| Child Record Id: | DEH2016-HCHEM-0117719 |
| Trade Secret: | N |
| Hazardous Material Type: | Mixture |

Map ID
Direction
Distance
Elevation

MAP FINDINGS

Site

Database(s)

EDR ID Number
EPA ID Number

NEW LEAF BIOFUEL (Continued)

S113798021

Last Updated: 2017-10-23T21:47:29.000
Chemical Name: Delo 400 LE 15W-40
Common Name: Motor Oil
Case Number: Not reported

Record ID: DEH2008-HUPFP-209021
Permit Status: Permit Renewed
Active Permit: Y
Child Record Id: DEH2016-HCHEM-0117720
Trade Secret: N
Hazardous Material Type: Pure
Last Updated: 2017-10-23T21:47:29.000
Chemical Name: Methanol, Anhydrous
Common Name: Methanol
Case Number: 67-56-1

Record ID: DEH2008-HUPFP-209021
Permit Status: Permit Renewed
Active Permit: Y
Child Record Id: DEH2016-HCHEM-0117721
Trade Secret: N
Hazardous Material Type: Mixture
Last Updated: 2017-10-23T21:47:29.000
Chemical Name: Aluminum chloride, basic
Common Name: Polyaluminum Chloride Solution
Case Number: 1327-41-9

Record ID: DEH2008-HUPFP-209021
Permit Status: Permit Renewed
Active Permit: Y
Child Record Id: DEH2016-HCHEM-0117722
Trade Secret: N
Hazardous Material Type: Pure
Last Updated: 2017-10-23T21:47:29.000
Chemical Name: 1,2-propanediol
Common Name: Propylene Glycol
Case Number: 57-55-6

Record ID: DEH2008-HUPFP-209021
Permit Status: Permit Renewed
Active Permit: Y
Child Record Id: DEH2016-HCHEM-0117723
Trade Secret: N
Hazardous Material Type: Mixture
Last Updated: 2017-10-23T21:47:29.000
Chemical Name: Ferric Chloride Hydrochloric Acid Mixture
Common Name: Ferric Chloride Solution
Case Number: 7705-08-0

Record ID: DEH2008-HUPFP-209021
Permit Status: Permit Renewed
Active Permit: Y
Child Record Id: DEH2016-HCHEM-0117724
Trade Secret: N
Hazardous Material Type: Mixture
Last Updated: 2017-10-23T21:47:29.000
Chemical Name: Solvent blend of surface active organic compounds

Map ID
Direction
Distance
Elevation

MAP FINDINGS

Site

Database(s)

EDR ID Number
EPA ID Number

NEW LEAF BIOFUEL (Continued)

S113798021

Common Name: Oil based demulsifier (Trade Name - Eco 22-4NG)
Case Number: Not reported

Record ID: DEH2008-HUPFP-209021
Permit Status: Permit Renewed
Active Permit: Y
Child Record Id: DEH2016-HCHEM-0117725
Trade Secret: N
Hazardous Material Type: Pure
Last Updated: 2017-10-23T21:47:29.000
Chemical Name: N2
Common Name: Nitrogen, Liquid
Case Number: 7727-37-9

Record ID: DEH2008-HUPFP-209021
Permit Status: Permit Renewed
Active Permit: Y
Child Record Id: DEH2016-HCHEM-0117726
Trade Secret: N
Hazardous Material Type: Pure
Last Updated: 2017-10-23T21:47:29.000
Chemical Name: 1,2,3-Propanetriol
Common Name: Crude Glycerol
Case Number: 56-81-5

Record ID: DEH2008-HUPFP-209021
Permit Status: Permit Renewed
Active Permit: Y
Child Record Id: DEH2016-HCHEM-0117727
Trade Secret: N
Hazardous Material Type: Mixture
Last Updated: 2017-10-23T21:47:29.000
Chemical Name: Solvent Red 164 Kerosene
Common Name: Red Dye
Case Number: Not reported

Record ID: DEH2008-HUPFP-209021
Permit Status: Permit Renewed
Active Permit: Y
Child Record Id: DEH2016-HCHEM-0117728
Trade Secret: N
Hazardous Material Type: Pure
Last Updated: 2017-10-23T21:47:29.000
Chemical Name: Phosphoric Acid
Common Name: Phosphoric Acid
Case Number: 7664-38-2

Record ID: DEH2008-HUPFP-209021
Permit Status: Permit Renewed
Active Permit: Y
Child Record Id: DEH2016-HCHEM-0117729
Trade Secret: N
Hazardous Material Type: Pure
Last Updated: 2017-10-23T21:47:29.000
Chemical Name: Propane
Common Name: Liquefied Petroleum Gas (lpg)
Case Number: 74-98-6

Map ID
Direction
Distance
Elevation

MAP FINDINGS

Site

Database(s)

EDR ID Number
EPA ID Number

NEW LEAF BIOFUEL (Continued)

S113798021

Record ID: DEH2008-HUPFP-209021
Permit Status: Permit Renewed
Active Permit: Y
Child Record Id: DEH2016-HCHEM-0117730
Trade Secret: N
Hazardous Material Type: Pure
Last Updated: 2017-10-23T21:47:29.000
Chemical Name: 2-hydroxy-1,2,3-propanetricarboxylic Acid
Common Name: Citric Acid, Anhydrous
Case Number: 77-92-9

Record ID: DEH2008-HUPFP-209021
Permit Status: Permit Renewed
Active Permit: Y
Child Record Id: DEH2016-HCHEM-0117731
Trade Secret: N
Hazardous Material Type: Pure
Last Updated: 2017-10-23T21:47:29.000
Chemical Name: Oxygen
Common Name: Oxygen
Case Number: 7782-44-7

Record ID: DEH2008-HUPFP-209021
Permit Status: Permit Renewed
Active Permit: Y
Child Record Id: DEH2016-HWAST-0099105
Trade Secret: N
Hazardous Material Type: Not reported
Last Updated: 2017-10-23T21:47:29.000
Chemical Name: Lubricating oils, used
Common Name: Used lubricating oils
Case Number: Not reported

Record ID: DEH2008-HUPFP-209021
Permit Status: Permit Renewed
Active Permit: Y
Child Record Id: DEH2016-HWAST-0099106
Trade Secret: N
Hazardous Material Type: Not reported
Last Updated: 2017-10-23T21:47:29.000
Chemical Name: Waste Flammable Liquids, UN1993, N.O.S, (Isopropanol, Acetone), 3, PG II
Common Name: Flammable Lab Waste
Case Number: Not reported

Record ID: DEH2008-HUPFP-209021
Permit Status: Permit Renewed
Active Permit: Y
Child Record Id: DEH2018-HCHEM-0187548
Trade Secret: N
Hazardous Material Type: Mixture
Last Updated: 2019-09-28T02:33:18.000
Chemical Name: ETHANOX 4760 E
Common Name: Fuel Stabilizer
Case Number: Not reported

Record ID: DEH2008-HUPFP-209021
Permit Status: Permit Renewed

Map ID
Direction
Distance
Elevation

MAP FINDINGS

Site

Database(s)

EDR ID Number
EPA ID Number

NEW LEAF BIOFUEL (Continued)

S113798021

Active Permit: Y
Child Record Id: DEH2018-HCHEM-0187549
Trade Secret: N
Hazardous Material Type: Mixture
Last Updated: 2019-09-28T02:33:18.000
Chemical Name: 30% Sodium Methylate in Methanol
Common Name: Sodium Methylate Solution
Case Number: 124-41-4

Record ID: DEH2008-HUPFP-209021
Permit Status: Permit Renewed
Active Permit: Y
Child Record Id: DEH2018-HCHEM-0187550
Trade Secret: N
Hazardous Material Type: Pure
Last Updated: 2019-09-28T02:33:18.000
Chemical Name: SULFURIC ACID 93%
Common Name: SULFURIC ACID
Case Number: 7664-93-9

Record ID: DEH2008-HUPFP-209021
Permit Status: Permit Renewed
Active Permit: Y
Child Record Id: DEH2018-HCHEM-0187551
Trade Secret: N
Hazardous Material Type: Pure
Last Updated: 2019-09-28T02:33:18.000
Chemical Name: Isopropanol
Common Name: Isopropyl Alcohol
Case Number: 67-63-0

Record ID: DEH2008-HUPFP-209021
Permit Status: Permit Renewed
Active Permit: Y
Child Record Id: DEH2018-HCHEM-0187552
Trade Secret: N
Hazardous Material Type: Pure
Last Updated: 2019-09-28T02:33:18.000
Chemical Name: Methyl Esters
Common Name: Biodiesel
Case Number: 67784-80-9

Record ID: DEH2008-HUPFP-209021
Permit Status: Permit Renewed
Active Permit: Y
Child Record Id: DEH2018-HCHEM-0187553
Trade Secret: N
Hazardous Material Type: Pure
Last Updated: 2019-09-28T02:33:18.000
Chemical Name: Diesel Fuel No. 2
Common Name: Diesel Fuel No. 2
Case Number: 68476-34-6

Record ID: DEH2008-HUPFP-209021
Permit Status: Permit Renewed
Active Permit: Y
Child Record Id: DEH2018-HCHEM-0187554

Map ID
Direction
Distance
Elevation

MAP FINDINGS

Site

Database(s)

EDR ID Number
EPA ID Number

NEW LEAF BIOFUEL (Continued)

S113798021

Trade Secret: N
Hazardous Material Type: Pure
Last Updated: 2019-09-28T02:33:18.000
Chemical Name: Methanol, Anhydrous
Common Name: Methanol
Case Number: 67-56-1

Record ID: DEH2008-HUPFP-209021
Permit Status: Permit Renewed
Active Permit: Y
Child Record Id: DEH2018-HCHEM-0187555
Trade Secret: N
Hazardous Material Type: Mixture
Last Updated: 2019-09-28T02:33:18.000
Chemical Name: Aluminum chloride, basic
Common Name: Polyaluminum Chloride Solution
Case Number: 1327-41-9

Record ID: DEH2008-HUPFP-209021
Permit Status: Permit Renewed
Active Permit: Y
Child Record Id: DEH2018-HCHEM-0187556
Trade Secret: N
Hazardous Material Type: Mixture
Last Updated: 2019-09-28T02:33:18.000
Chemical Name: Solvent blend of surface active organic compounds
Common Name: Oil based demulsifier (Trade Name - Eco 22-4NG)
Case Number: Not reported

Record ID: DEH2008-HUPFP-209021
Permit Status: Permit Renewed
Active Permit: Y
Child Record Id: DEH2018-HCHEM-0187557
Trade Secret: N
Hazardous Material Type: Pure
Last Updated: 2019-09-28T02:33:18.000
Chemical Name: N2
Common Name: Nitrogen, Liquid
Case Number: 7727-37-9

Record ID: DEH2008-HUPFP-209021
Permit Status: Permit Renewed
Active Permit: Y
Child Record Id: DEH2018-HCHEM-0187559
Trade Secret: N
Hazardous Material Type: Mixture
Last Updated: 2019-09-28T02:33:18.000
Chemical Name: Sodium Hydroxide Solution
Common Name: Sodium Hydroxide 50%
Case Number: 1310-73-2

Record ID: DEH2008-HUPFP-209021
Permit Status: Permit Renewed
Active Permit: Y
Child Record Id: DEH2018-HCHEM-0187560
Trade Secret: N
Hazardous Material Type: Pure

Map ID
Direction
Distance
Elevation

MAP FINDINGS

Site

Database(s)

EDR ID Number
EPA ID Number

NEW LEAF BIOFUEL (Continued)

S113798021

| | |
|--------------------------|---|
| Last Updated: | 2019-09-28T02:33:18.000 |
| Chemical Name: | Propane |
| Common Name: | Liquefied Petroleum Gas (lpg) |
| Case Number: | 74-98-6 |
| Record ID: | DEH2008-HUPFP-209021 |
| Permit Status: | Permit Renewed |
| Active Permit: | Y |
| Child Record Id: | DEH2018-HCHEM-0187561 |
| Trade Secret: | N |
| Hazardous Material Type: | Pure |
| Last Updated: | 2019-09-28T02:33:18.000 |
| Chemical Name: | 2-hydroxy-1,2,3-propanetricarboxylic Acid |
| Common Name: | Citric Acid, Anhydrous |
| Case Number: | 77-92-9 |
| Record ID: | DEH2008-HUPFP-209021 |
| Permit Status: | Permit Renewed |
| Active Permit: | Y |
| Child Record Id: | DEH2018-HCHEM-0187562 |
| Trade Secret: | N |
| Hazardous Material Type: | Pure |
| Last Updated: | 2019-09-28T02:33:18.000 |
| Chemical Name: | Oxygen |
| Common Name: | Oxygen |
| Case Number: | 7782-44-7 |
| Record ID: | DEH2008-HUPFP-209021 |
| Permit Status: | Permit Renewed |
| Active Permit: | Y |
| Child Record Id: | DEH2018-HCHEM-0187563 |
| Trade Secret: | N |
| Hazardous Material Type: | Mixture |
| Last Updated: | 2019-09-28T02:33:18.000 |
| Chemical Name: | Methanesulfonic acid |
| Common Name: | Methanesulfonic acid |
| Case Number: | 75-75-2 |
| Record ID: | DEH2008-HUPFP-209021 |
| Permit Status: | Permit Renewed |
| Active Permit: | Y |
| Child Record Id: | DEH2018-HCHEM-0187564 |
| Trade Secret: | N |
| Hazardous Material Type: | Pure |
| Last Updated: | 2019-09-28T02:33:18.000 |
| Chemical Name: | N,N'-di-sec-Butyl-p-phenylenediamine |
| Common Name: | Baynox 44 PD |
| Case Number: | 101-96-2 |
| Record ID: | DEH2008-HUPFP-209021 |
| Permit Status: | Permit Renewed |
| Active Permit: | Y |
| Child Record Id: | DEH2018-HCHEM-0187565 |
| Trade Secret: | N |
| Hazardous Material Type: | Mixture |
| Last Updated: | 2019-09-28T02:33:18.000 |
| Chemical Name: | Fuel Oil Stabilizer |

Map ID
Direction
Distance
Elevation

MAP FINDINGS

Site

Database(s)

EDR ID Number
EPA ID Number

NEW LEAF BIOFUEL (Continued)

S113798021

Common Name: Nalco EC5300 Fuel Oil Stabilizer
Case Number: Not reported

Record ID: DEH2008-HUPFP-209021
Permit Status: Permit Renewed
Active Permit: Y
Child Record Id: DEH2018-HCHEM-0187566
Trade Secret: N
Hazardous Material Type: Mixture
Last Updated: 2019-09-28T02:33:18.000
Chemical Name: Not reported
Common Name: BC-EC-1c NOx Control Additive
Case Number: Not reported

Record ID: DEH2008-HUPFP-209021
Permit Status: Permit Renewed
Active Permit: Y
Child Record Id: DEH2018-HWAST-0162378
Trade Secret: N
Hazardous Material Type: Not reported
Last Updated: 2019-09-28T02:33:18.000
Chemical Name: Lubricating oils, used
Common Name: Used lubricating oils
Case Number: Not reported

Record ID: DEH2008-HUPFP-209021
Permit Status: Permit Renewed
Active Permit: Y
Child Record Id: DEH2018-HWAST-0162379
Trade Secret: N
Hazardous Material Type: Not reported
Last Updated: 2019-09-28T02:33:18.000
Chemical Name: Waste Flammable Liquids, UN1993, N.O.S, (Isopropanol, Acetone), 3, PG II
Common Name: Flammable Lab Waste
Case Number: Not reported

Record ID: DEH2008-HUPFP-209021
Permit Status: Permit Renewed
Active Permit: Y
Child Record Id: DEH2018-HCHEM-0187558
Trade Secret: N
Hazardous Material Type: Pure
Last Updated: 2019-09-28T02:33:18.000
Chemical Name: 1,2,3-Propanetriol
Common Name: Crude Glycerol
Case Number: 56-81-5

CERS HAZ WASTE:

Name: NEW LEAF BIOFUEL
Address: 2285 NEWTON AVE
City,State,Zip: SAN DIEGO, CA 92113
Site ID: 398213
CERS ID: 10385779
CERS Description: Hazardous Waste Generator

Map ID
Direction
Distance
Elevation

MAP FINDINGS

Site

Database(s)

EDR ID Number
EPA ID Number

NEW LEAF BIOFUEL (Continued)

S113798021

HAZNET:

| | |
|------------------|--|
| Name: | NEW LEAF BIOFUEL |
| Address: | 2285 NEWTON AVE |
| Address 2: | Not reported |
| City,State,Zip: | SAN DIEGO, CA 921133619 |
| Contact: | LUCAS ALTIC |
| Telephone: | 6192368558 |
| Mailing Name: | Not reported |
| Mailing Address: | 2285 NEWTON AVE |
| Year: | 2019 |
| Gepaid: | CAL000337395 |
| TSD EPA ID: | CAD044429835 |
| CA Waste Code: | 512 - Other empty containers 30 gallons or more |
| Disposal Method: | H141 - Storage, Bulking, And/Or Transfer Off Site--No Treatment/Reovery (H010-H129) Or (H131-H135) |
| Tons: | 0.00050 |
| Year: | 2019 |
| Gepaid: | CAL000337395 |
| TSD EPA ID: | CAD044429835 |
| CA Waste Code: | 343 - Unspecified organic liquid mixture |
| Disposal Method: | H141 - Storage, Bulking, And/Or Transfer Off Site--No Treatment/Reovery (H010-H129) Or (H131-H135) |
| Tons: | 0.90000 |
| Year: | 2019 |
| Gepaid: | CAL000337395 |
| TSD EPA ID: | NED981723513 |
| CA Waste Code: | 343 - Unspecified organic liquid mixture |
| Disposal Method: | H040 - Incineration--Thermal Destruction Other Than Use As A Fuel |
| Tons: | 0.25000 |
| Year: | 2018 |
| Gepaid: | CAL000337395 |
| TSD EPA ID: | NED981723513 |
| CA Waste Code: | 343 - Unspecified organic liquid mixture |
| Disposal Method: | H040 - Incineration--Thermal Destruction Other Than Use As A Fuel |
| Tons: | 0.21500 |
| Year: | 2018 |
| Gepaid: | CAL000337395 |
| TSD EPA ID: | ARD069748192 |
| CA Waste Code: | 343 - Unspecified organic liquid mixture |
| Disposal Method: | H040 - Incineration--Thermal Destruction Other Than Use As A Fuel |
| Tons: | 0.01000 |
| Year: | 2018 |
| Gepaid: | CAL000337395 |
| TSD EPA ID: | CAD044429835 |
| CA Waste Code: | 343 - Unspecified organic liquid mixture |
| Disposal Method: | H141 - Storage, Bulking, And/Or Transfer Off Site--No Treatment/Reovery (H010-H129) Or (H131-H135) |
| Tons: | 1.07500 |
| Year: | 2017 |
| Gepaid: | CAL000337395 |

Map ID
Direction
Distance
Elevation

MAP FINDINGS

Site

Database(s)

EDR ID Number
EPA ID Number

NEW LEAF BIOFUEL (Continued)

S113798021

| | |
|------------------|--|
| TSD EPA ID: | CAD044429835 |
| CA Waste Code: | 331 - Off-specification, aged or surplus organics |
| Disposal Method: | H141 - Storage, Bulking, And/Or Transfer Off Site--No Treatment/Reovery (H010-H129) Or (H131-H135) |
| Tons: | 0.0005 |
| Year: | 2017 |
| Gepaid: | CAL000337395 |
| TSD EPA ID: | CAD044429835 |
| CA Waste Code: | 343 - Unspecified organic liquid mixture |
| Disposal Method: | H141 - Storage, Bulking, And/Or Transfer Off Site--No Treatment/Reovery (H010-H129) Or (H131-H135) |
| Tons: | 0.025 |
| Year: | 2017 |
| Gepaid: | CAL000337395 |
| TSD EPA ID: | NED981723513 |
| CA Waste Code: | 343 - Unspecified organic liquid mixture |
| Disposal Method: | H040 - Incineration--Thermal Destruction Other Than Use As A Fuel |
| Tons: | 0.775 |
| Year: | 2016 |
| Gepaid: | CAL000337395 |
| TSD EPA ID: | CAD044429835 |
| CA Waste Code: | 343 - Unspecified organic liquid mixture |
| Disposal Method: | H141 - Storage, Bulking, And/Or Transfer Off Site--No Treatment/Reovery (H010-H129) Or (H131-H135) |
| Tons: | 0.0425 |

[Click this hyperlink](#) while viewing on your computer to access 9 additional CA HAZNET: record(s) in the EDR Site Report.

Additional Info:

| | |
|-------------------------|--|
| Year: | 2013 |
| Gen EPA ID: | CAL000337395 |
| Shipment Date: | 20131213 |
| Creation Date: | 5/14/2014 22:14:54 |
| Receipt Date: | 20131217 |
| Manifest ID: | 000495327FLE |
| Trans EPA ID: | CAR000163824 |
| Trans Name: | TRIMSA USA INC |
| Trans 2 EPA ID: | Not reported |
| Trans 2 Name: | Not reported |
| TSD EPA ID: | 02-IV-99-10 |
| Trans Name: | RECICLADORA TEMARRY DE MEXICO |
| TSD Alt EPA ID: | Not reported |
| TSD Alt Name: | Not reported |
| Waste Code Description: | 212 - Oxygenated solvents (acetone, butanol, ethyl acetate, etc. |
| RCRA Code: | D001 |
| Meth Code: | H020 - Solvents Recovery |
| Quantity Tons: | 16.335 |
| Waste Quantity: | 4950 |
| Quantity Unit: | G |
| Additional Code 1: | Not reported |
| Additional Code 2: | Not reported |

Map ID
Direction
Distance
Elevation

MAP FINDINGS

Site

Database(s)

EDR ID Number
EPA ID Number

NEW LEAF BIOFUEL (Continued)

S113798021

Additional Code 3: Not reported
Additional Code 4: Not reported
Additional Code 5: Not reported

Shipment Date: 20130121
Creation Date: 6/28/2013 22:15:05
Receipt Date: 20130129
Manifest ID: 003559913SKS
Trans EPA ID: TXR000081205
Trans Name: SAFETY-KLEEN SYSTEMS INC
Trans 2 EPA ID: OKD981588791
Trans 2 Name: TRIAD TRANSPORT INC
TSDf EPA ID: TXD077603371
Trans Name: SAFETY-KLEEN SYSTEMS INC
TSDf Alt EPA ID: Not reported
TSDf Alt Name: Not reported
Waste Code Description: - Not reported
RCRA Code: D001
Meth Code: H141 - Storage, Bulking, And/Or Transfer Off Site--No Treatment/Reovery (H010-H129) Or (H131-H135)

Quantity Tons: 0.0075
Waste Quantity: 15
Quantity Unit: P
Additional Code 1: Not reported
Additional Code 2: Not reported
Additional Code 3: Not reported
Additional Code 4: Not reported
Additional Code 5: Not reported

Additional Info:
Year: 2012
Gen EPA ID: CAL000337395

Shipment Date: 20121031
Creation Date: 4/6/2013 22:15:15
Receipt Date: 20121114
Manifest ID: 003499513SKS
Trans EPA ID: TXR000081205
Trans Name: SAFETY-KLEEN SYSTEMS INC
Trans 2 EPA ID: OKD981588791
Trans 2 Name: TRIAD TRANSPORT INC
TSDf EPA ID: TXD077603371
Trans Name: SAFETY-KLEEN SYSTEMS INC
TSDf Alt EPA ID: Not reported
TSDf Alt Name: Not reported
Waste Code Description: - Not reported
RCRA Code: D001
Meth Code: H141 - Storage, Bulking, And/Or Transfer Off Site--No Treatment/Reovery (H010-H129) Or (H131-H135)

Quantity Tons: 0.02
Waste Quantity: 40
Quantity Unit: P
Additional Code 1: Not reported
Additional Code 2: Not reported
Additional Code 3: Not reported
Additional Code 4: Not reported
Additional Code 5: Not reported

Map ID
Direction
Distance
Elevation

MAP FINDINGS

Site

Database(s)

EDR ID Number
EPA ID Number

NEW LEAF BIOFUEL (Continued)

S113798021

Shipment Date: 20120511
Creation Date: 5/28/2013 22:15:14
Receipt Date: 20120522
Manifest ID: 003184878SKS
Trans EPA ID: TXR000050930
Trans Name: SAFETY-KLEEN SYSTEMS INC
Trans 2 EPA ID: NED986382133
Trans 2 Name: SMITH SYSTEMS TRANSPORTATION INC
TSDf EPA ID: TXD077603371
Trans Name: SAFETY-KLEEN SYSTEMS INC
TSDf Alt EPA ID: Not reported
TSDf Alt Name: Not reported
Waste Code Description: - Not reported
RCRA Code: D001
Meth Code: H141 - Storage, Bulking, And/Or Transfer Off Site--No Treatment/Reovery (H010-H129) Or (H131-H135)

Quantity Tons: 0.0175
Waste Quantity: 35
Quantity Unit: P
Additional Code 1: Not reported
Additional Code 2: Not reported
Additional Code 3: Not reported
Additional Code 4: Not reported
Additional Code 5: Not reported

Additional Info:

Year: 2017
Gen EPA ID: CAL000337395

Shipment Date: 20171208
Creation Date: 10/10/2018 18:30:23
Receipt Date: 20171221
Manifest ID: 006251010SKS
Trans EPA ID: TXR000081205
Trans Name: SAFETY-KLEEN SYSTEMS INC
Trans 2 EPA ID: MAD039322250
Trans 2 Name: CLEAN HARBORS ENVIRONMENTAL SVC INC
TSDf EPA ID: NED981723513
Trans Name: CLEAN HARBORS ENVIRONMENTAL SERVICES IN
TSDf Alt EPA ID: Not reported
TSDf Alt Name: Not reported
Waste Code Description: 343 - Unspecified organic liquid mixture
RCRA Code: D001
Meth Code: H040 - Incineration--Thermal Destruction Other Than Use As A Fuel
Quantity Tons: 0.15
Waste Quantity: 300
Quantity Unit: P
Additional Code 1: Not reported
Additional Code 2: Not reported
Additional Code 3: Not reported
Additional Code 4: Not reported
Additional Code 5: Not reported

Shipment Date: 20171107
Creation Date: 10/5/2018 18:30:23
Receipt Date: 20171120
Manifest ID: 006154842SKS

Map ID
Direction
Distance
Elevation

MAP FINDINGS

Site

Database(s)

EDR ID Number
EPA ID Number

NEW LEAF BIOFUEL (Continued)

S113798021

Trans EPA ID: TXR000081205
Trans Name: SAFETY-KLEEN SYSTEMS INC
Trans 2 EPA ID: MAD039322250
Trans 2 Name: CLEAN HARBORS ENVIRONMENTAL SVC INC
TSDf EPA ID: NED981723513
Trans Name: CLEAN HARBORS ENVIRONMENTAL SERVICES IN
TSDf Alt EPA ID: Not reported
TSDf Alt Name: Not reported
Waste Code Description: 343 - Unspecified organic liquid mixture
RCRA Code: D001
Meth Code: H040 - Incineration--Thermal Destruction Other Than Use As A Fuel
Quantity Tons: 0.2
Waste Quantity: 400
Quantity Unit: P
Additional Code 1: Not reported
Additional Code 2: Not reported
Additional Code 3: Not reported
Additional Code 4: Not reported
Additional Code 5: Not reported

Shipment Date: 20170929
Creation Date: 10/9/2018 18:30:56
Receipt Date: 20171110
Manifest ID: 006123106SKS
Trans EPA ID: TXR000081205
Trans Name: SAFETY-KLEEN SYSTEMS INC
Trans 2 EPA ID: MAD039322250
Trans 2 Name: CLEAN HARBORS ENVIRONMENTAL SVC INC
TSDf EPA ID: ARD069748192
Trans Name: CLEAN HARBORS EL DORADO LLC
TSDf Alt EPA ID: Not reported
TSDf Alt Name: Not reported
Waste Code Description: 343 - Unspecified organic liquid mixture
RCRA Code: D001
Meth Code: - Not reported
Quantity Tons: 0.01
Waste Quantity: 20
Quantity Unit: P
Additional Code 1: Not reported
Additional Code 2: Not reported
Additional Code 3: Not reported
Additional Code 4: Not reported
Additional Code 5: Not reported

Shipment Date: 20170929
Creation Date: 10/4/2018 18:30:16
Receipt Date: 20171028
Manifest ID: 006123105SKS
Trans EPA ID: TXR000081205
Trans Name: SAFETY-KLEEN SYSTEMS INC
Trans 2 EPA ID: MAD039322250
Trans 2 Name: CLEAN HARBORS ENVIRONMENTAL SVC INC
TSDf EPA ID: NED981723513
Trans Name: CLEAN HARBORS ENVIRONMENTAL SERVICES IN
TSDf Alt EPA ID: Not reported
TSDf Alt Name: Not reported
Waste Code Description: 343 - Unspecified organic liquid mixture

Map ID
Direction
Distance
Elevation

MAP FINDINGS

Site

Database(s)

EDR ID Number
EPA ID Number

NEW LEAF BIOFUEL (Continued)

S113798021

RCRA Code: D001
Meth Code: H040 - Incineration--Thermal Destruction Other Than Use As A Fuel
Quantity Tons: 0.1
Waste Quantity: 200
Quantity Unit: P
Additional Code 1: Not reported
Additional Code 2: Not reported
Additional Code 3: Not reported
Additional Code 4: Not reported
Additional Code 5: Not reported

Shipment Date: 20170821
Creation Date: 9/28/2018 18:30:17
Receipt Date: 20170912
Manifest ID: 006024422SKS
Trans EPA ID: TXR000081205
Trans Name: SAFETY-KLEEN SYSTEMS INC
Trans 2 EPA ID: MAD039322250
Trans 2 Name: CLEAN HARBORS ENVIRONMENTAL SVC INC
TSDf EPA ID: NED981723513
Trans Name: CLEAN HARBORS ENVIRONMENTAL SERVICES IN
TSDf Alt EPA ID: Not reported
TSDf Alt Name: Not reported
Waste Code Description: 343 - Unspecified organic liquid mixture
RCRA Code: D001
Meth Code: H040 - Incineration--Thermal Destruction Other Than Use As A Fuel
Quantity Tons: 0.2
Waste Quantity: 400
Quantity Unit: P
Additional Code 1: Not reported
Additional Code 2: Not reported
Additional Code 3: Not reported
Additional Code 4: Not reported
Additional Code 5: Not reported

Shipment Date: 20170713
Creation Date: 10/4/2018 18:30:16
Receipt Date: 20170727
Manifest ID: 006023945SKS
Trans EPA ID: TXR000081205
Trans Name: SAFETY-KLEEN SYSTEMS INC
Trans 2 EPA ID: MAD039322250
Trans 2 Name: CLEAN HARBORS ENVIRONMENTAL SERVICES INC
TSDf EPA ID: NED981723513
Trans Name: CLEAN HARBORS ENVIRONMENTAL SERVICES IN
TSDf Alt EPA ID: Not reported
TSDf Alt Name: Not reported
Waste Code Description: 343 - Unspecified organic liquid mixture
RCRA Code: D001
Meth Code: H040 - Incineration--Thermal Destruction Other Than Use As A Fuel
Quantity Tons: 0.125
Waste Quantity: 250
Quantity Unit: P
Additional Code 1: Not reported
Additional Code 2: Not reported
Additional Code 3: Not reported
Additional Code 4: Not reported

Map ID
Direction
Distance
Elevation

MAP FINDINGS

Site

Database(s)

EDR ID Number
EPA ID Number

NEW LEAF BIOFUEL (Continued)

S113798021

| | |
|-------------------------|---|
| Additional Code 5: | Not reported |
| Shipment Date: | 20170605 |
| Creation Date: | 10/16/2018 18:30:28 |
| Receipt Date: | 20170622 |
| Manifest ID: | 005945005SKS |
| Trans EPA ID: | TXR000081205 |
| Trans Name: | SAFETY-KLEEN SYSTEMS INC |
| Trans 2 EPA ID: | MAD039322250 |
| Trans 2 Name: | CLEAN HARBORS |
| TSDf EPA ID: | NED981723513 |
| Trans Name: | CLEAN HARBORS ENVIRONMENTAL SERVICES IN |
| TSDf Alt EPA ID: | Not reported |
| TSDf Alt Name: | Not reported |
| Waste Code Description: | 343 - Unspecified organic liquid mixture |
| RCRA Code: | D001 |
| Meth Code: | H040 - Incineration--Thermal Destruction Other Than Use As A Fuel |
| Quantity Tons: | 0.1 |
| Waste Quantity: | 200 |
| Quantity Unit: | P |
| Additional Code 1: | Not reported |
| Additional Code 2: | Not reported |
| Additional Code 3: | Not reported |
| Additional Code 4: | Not reported |
| Additional Code 5: | Not reported |
| Shipment Date: | 20170512 |
| Creation Date: | 10/10/2018 18:30:23 |
| Receipt Date: | 20170525 |
| Manifest ID: | 005945320SKS |
| Trans EPA ID: | TXR000081205 |
| Trans Name: | SAFETY-KLEEN SYSTEMS INC |
| Trans 2 EPA ID: | MAD039322250 |
| Trans 2 Name: | CLEAN HARBORS |
| TSDf EPA ID: | NED981723513 |
| Trans Name: | CLEAN HARBORS ENVIRONMENTAL SERVICES IN |
| TSDf Alt EPA ID: | Not reported |
| TSDf Alt Name: | Not reported |
| Waste Code Description: | 343 - Unspecified organic liquid mixture |
| RCRA Code: | D001 |
| Meth Code: | H040 - Incineration--Thermal Destruction Other Than Use As A Fuel |
| Quantity Tons: | 0.1 |
| Waste Quantity: | 200 |
| Quantity Unit: | P |
| Additional Code 1: | Not reported |
| Additional Code 2: | Not reported |
| Additional Code 3: | Not reported |
| Additional Code 4: | Not reported |
| Additional Code 5: | Not reported |
| Shipment Date: | 20170512 |
| Creation Date: | 5/17/2018 18:31:33 |
| Receipt Date: | 20170524 |
| Manifest ID: | 005962511SKS |
| Trans EPA ID: | TXR000081205 |
| Trans Name: | SAFETY-KLEEN SYSTEMS INC |
| Trans 2 EPA ID: | MAD039322250 |

Map ID
Direction
Distance
Elevation

MAP FINDINGS

Site

Database(s)

EDR ID Number
EPA ID Number

NEW LEAF BIOFUEL (Continued)

S113798021

| | |
|-------------------------|--|
| Trans 2 Name: | CLEAN HARBORS |
| TSDf EPA ID: | CAD044429835 |
| Trans Name: | CLEAN HARBORS OF WILMINGTON LLC |
| TSDf Alt EPA ID: | Not reported |
| TSDf Alt Name: | Not reported |
| Waste Code Description: | 343 - Unspecified organic liquid mixture |
| RCRA Code: | D001 |
| Meth Code: | H141 - Storage, Bulking, And/Or Transfer Off Site--No Treatment/Reovery (H010-H129) Or (H131-H135) |
| Quantity Tons: | 0.015 |
| Waste Quantity: | 30 |
| Quantity Unit: | P |
| Additional Code 1: | Not reported |
| Additional Code 2: | Not reported |
| Additional Code 3: | Not reported |
| Additional Code 4: | Not reported |
| Additional Code 5: | Not reported |
| Shipment Date: | 20170417 |
| Creation Date: | 5/12/2018 18:31:28 |
| Receipt Date: | 20170429 |
| Manifest ID: | 005832944SKS |
| Trans EPA ID: | TXR000081205 |
| Trans Name: | SAFETY-KLEEN SYSTEMS INC |
| Trans 2 EPA ID: | MAD039322250 |
| Trans 2 Name: | CLEAN HARBORS |
| TSDf EPA ID: | NED981723513 |
| Trans Name: | CLEAN HARBORS ENVIRONMENTAL SVC INC |
| TSDf Alt EPA ID: | Not reported |
| TSDf Alt Name: | Not reported |
| Waste Code Description: | 343 - Unspecified organic liquid mixture |
| RCRA Code: | D001 |
| Meth Code: | H040 - Incineration--Thermal Destruction Other Than Use As A Fuel |
| Quantity Tons: | 0.2 |
| Waste Quantity: | 400 |
| Quantity Unit: | P |
| Additional Code 1: | Not reported |
| Additional Code 2: | Not reported |
| Additional Code 3: | Not reported |
| Additional Code 4: | Not reported |
| Additional Code 5: | Not reported |
| Additional Info: | |
| Year: | 2014 |
| Gen EPA ID: | CAL000337395 |
| Shipment Date: | 20140804 |
| Creation Date: | 11/7/2014 22:15:10 |
| Receipt Date: | 20140822 |
| Manifest ID: | 004371443SKS |
| Trans EPA ID: | TXR000081205 |
| Trans Name: | SAFETY-KLEEN SYSTEMS INC |
| Trans 2 EPA ID: | MAD039322250 |
| Trans 2 Name: | CLEAN HARBORS ENVIRONMENTAL SERVICES INC |
| TSDf EPA ID: | CAD044429835 |
| Trans Name: | CLEAN HARBORS WILMINGTON LLC |
| TSDf Alt EPA ID: | Not reported |

Map ID
Direction
Distance
Elevation

MAP FINDINGS

Site

Database(s)

EDR ID Number
EPA ID Number

NEW LEAF BIOFUEL (Continued)

S113798021

| | |
|-------------------------|--|
| TSDf Alt Name: | Not reported |
| Waste Code Description: | 343 - Unspecified organic liquid mixture |
| RCRA Code: | D001 |
| Meth Code: | H141 - Storage, Bulking, And/Or Transfer Off Site--No Treatment/Reovery (H010-H129) Or (H131-H135) |
| Quantity Tons: | 0.0225 |
| Waste Quantity: | 45 |
| Quantity Unit: | P |
| Additional Code 1: | Not reported |
| Additional Code 2: | Not reported |
| Additional Code 3: | Not reported |
| Additional Code 4: | Not reported |
| Additional Code 5: | Not reported |
| Shipment Date: | 20140219 |
| Creation Date: | 4/29/2014 22:14:58 |
| Receipt Date: | 20140228 |
| Manifest ID: | 004122325SKS |
| Trans EPA ID: | TXR000081205 |
| Trans Name: | SAFETY-KLEEN SYSTEMS INC |
| Trans 2 EPA ID: | MAD039322250 |
| Trans 2 Name: | CLEAN HARBORS ENV SERV INC |
| TSDf EPA ID: | CAD044429835 |
| Trans Name: | CLEAN HARBORS WILMINGTON LLC |
| TSDf Alt EPA ID: | Not reported |
| TSDf Alt Name: | Not reported |
| Waste Code Description: | 343 - Unspecified organic liquid mixture |
| RCRA Code: | D001 |
| Meth Code: | H141 - Storage, Bulking, And/Or Transfer Off Site--No Treatment/Reovery (H010-H129) Or (H131-H135) |
| Quantity Tons: | 0.0375 |
| Waste Quantity: | 75 |
| Quantity Unit: | P |
| Additional Code 1: | Not reported |
| Additional Code 2: | Not reported |
| Additional Code 3: | Not reported |
| Additional Code 4: | Not reported |
| Additional Code 5: | Not reported |
| Additional Info: | |
| Year: | 2015 |
| Gen EPA ID: | CAL000337395 |
| Shipment Date: | 20151204 |
| Creation Date: | 3/22/2016 22:15:24 |
| Receipt Date: | 20151228 |
| Manifest ID: | 005034489SKS |
| Trans EPA ID: | TXR000081205 |
| Trans Name: | SAFETY-KLEEN SYSTEMS INC |
| Trans 2 EPA ID: | MAD039322250 |
| Trans 2 Name: | CLEAN HARBORS ENV SERV INC |
| TSDf EPA ID: | CAD044429835 |
| Trans Name: | CLEAN HARBORS WILMINGTON LLC |
| TSDf Alt EPA ID: | Not reported |
| TSDf Alt Name: | Not reported |
| Waste Code Description: | 343 - Unspecified organic liquid mixture |
| RCRA Code: | D001 |

Map ID
Direction
Distance
Elevation

MAP FINDINGS

Site

Database(s)

EDR ID Number
EPA ID Number

NEW LEAF BIOFUEL (Continued)

S113798021

Meth Code: H141 - Storage, Bulking, And/Or Transfer Off Site--No Treatment/Reovery (H010-H129) Or (H131-H135)
Quantity Tons: 0.225
Waste Quantity: 450
Quantity Unit: P
Additional Code 1: Not reported
Additional Code 2: Not reported
Additional Code 3: Not reported
Additional Code 4: Not reported
Additional Code 5: Not reported

Shipment Date: 20151008
Creation Date: 12/22/2015 22:15:07
Receipt Date: 20151022
Manifest ID: 004827666SKS
Trans EPA ID: TXR000081205
Trans Name: SAFETY-KLEEN SYSTEMS INC
Trans 2 EPA ID: MAD039322250
Trans 2 Name: CLEAN HARBORS ENV SERV INC
TSDf EPA ID: CAD044429835
Trans Name: CLEAN HARBORS WILMINGTON LLC
TSDf Alt EPA ID: Not reported
TSDf Alt Name: Not reported
Waste Code Description: 343 - Unspecified organic liquid mixture
RCRA Code: D001
Meth Code: H141 - Storage, Bulking, And/Or Transfer Off Site--No Treatment/Reovery (H010-H129) Or (H131-H135)

Quantity Tons: 0.225
Waste Quantity: 450
Quantity Unit: P
Additional Code 1: Not reported
Additional Code 2: Not reported
Additional Code 3: Not reported
Additional Code 4: Not reported
Additional Code 5: Not reported

Shipment Date: 20150812
Creation Date: 10/6/2015 22:15:06
Receipt Date: 20150821
Manifest ID: 004828497SKS
Trans EPA ID: TXR000081205
Trans Name: SAFETY-KLEEN SYSTEMS INC
Trans 2 EPA ID: MAD039322250
Trans 2 Name: CLEAN HARBORS ENV SERV INC
TSDf EPA ID: CAD044429835
Trans Name: CLEAN HARBORS WILMINGTON LLC
TSDf Alt EPA ID: Not reported
TSDf Alt Name: Not reported
Waste Code Description: 343 - Unspecified organic liquid mixture
RCRA Code: D001
Meth Code: H141 - Storage, Bulking, And/Or Transfer Off Site--No Treatment/Reovery (H010-H129) Or (H131-H135)

Quantity Tons: 0.175
Waste Quantity: 350
Quantity Unit: P
Additional Code 1: Not reported
Additional Code 2: Not reported

Map ID
Direction
Distance
Elevation

MAP FINDINGS

Site

Database(s)

EDR ID Number
EPA ID Number

NEW LEAF BIOFUEL (Continued)

S113798021

| | |
|-------------------------|--|
| Additional Code 3: | Not reported |
| Additional Code 4: | Not reported |
| Additional Code 5: | Not reported |
| Shipment Date: | 20150702 |
| Creation Date: | 9/11/2015 22:15:30 |
| Receipt Date: | 20150716 |
| Manifest ID: | 004506778SKS |
| Trans EPA ID: | TXR000081205 |
| Trans Name: | SAFETY-KLEEN SYSTEMS INC |
| Trans 2 EPA ID: | MAD039322250 |
| Trans 2 Name: | CLEAN HARBORS ENV SERV INC |
| TSDf EPA ID: | CAD044429835 |
| Trans Name: | CLEAN HARBORS WILMINGTON LLC |
| TSDf Alt EPA ID: | Not reported |
| TSDf Alt Name: | Not reported |
| Waste Code Description: | 343 - Unspecified organic liquid mixture |
| RCRA Code: | D001 |
| Meth Code: | H141 - Storage, Bulking, And/Or Transfer Off Site--No Treatment/Reovery (H010-H129) Or (H131-H135) |
| Quantity Tons: | 0.0125 |
| Waste Quantity: | 25 |
| Quantity Unit: | P |
| Additional Code 1: | Not reported |
| Additional Code 2: | Not reported |
| Additional Code 3: | Not reported |
| Additional Code 4: | Not reported |
| Additional Code 5: | Not reported |
| Shipment Date: | 20150120 |
| Creation Date: | 4/21/2015 22:14:53 |
| Receipt Date: | 20150204 |
| Manifest ID: | 004447672SKS |
| Trans EPA ID: | TXR000081205 |
| Trans Name: | SAFETY-KLEEN SYSTEMS INC |
| Trans 2 EPA ID: | MAD039322250 |
| Trans 2 Name: | CLEAN HARBORS ENVIRONMENTAL SERVICES INC |
| TSDf EPA ID: | CAD044429835 |
| Trans Name: | CLEAN HARBORS WILMINGTON LLC |
| TSDf Alt EPA ID: | Not reported |
| TSDf Alt Name: | Not reported |
| Waste Code Description: | 343 - Unspecified organic liquid mixture |
| RCRA Code: | D001 |
| Meth Code: | H141 - Storage, Bulking, And/Or Transfer Off Site--No Treatment/Reovery (H010-H129) Or (H131-H135) |
| Quantity Tons: | 0.0125 |
| Waste Quantity: | 25 |
| Quantity Unit: | P |
| Additional Code 1: | Not reported |
| Additional Code 2: | Not reported |
| Additional Code 3: | Not reported |
| Additional Code 4: | Not reported |
| Additional Code 5: | Not reported |
| Additional Info: | |
| Year: | 2016 |
| Gen EPA ID: | CAL000337395 |

Map ID
Direction
Distance
Elevation

MAP FINDINGS

Site

Database(s)

EDR ID Number
EPA ID Number

NEW LEAF BIOFUEL (Continued)

S113798021

| | |
|-------------------------|--|
| Shipment Date: | 20151204 |
| Creation Date: | 3/22/2016 22:15:24 |
| Receipt Date: | 20151228 |
| Manifest ID: | 005034489SKS |
| Trans EPA ID: | TXR000081205 |
| Trans Name: | SAFETY-KLEEN SYSTEMS INC |
| Trans 2 EPA ID: | MAD039322250 |
| Trans 2 Name: | CLEAN HARBORS ENV SERV INC |
| TSDf EPA ID: | CAD044429835 |
| Trans Name: | CLEAN HARBORS WILMINGTON LLC |
| TSDf Alt EPA ID: | Not reported |
| TSDf Alt Name: | Not reported |
| Waste Code Description: | 343 - Unspecified organic liquid mixture |
| RCRA Code: | D001 |
| Meth Code: | H141 - Storage, Bulking, And/Or Transfer Off Site--No Treatment/Reovery (H010-H129) Or (H131-H135) |
| Quantity Tons: | 0.225 |
| Waste Quantity: | 450 |
| Quantity Unit: | P |
| Additional Code 1: | Not reported |
| Additional Code 2: | Not reported |
| Additional Code 3: | Not reported |
| Additional Code 4: | Not reported |
| Additional Code 5: | Not reported |
| Shipment Date: | 20151008 |
| Creation Date: | 12/22/2015 22:15:07 |
| Receipt Date: | 20151022 |
| Manifest ID: | 004827666SKS |
| Trans EPA ID: | TXR000081205 |
| Trans Name: | SAFETY-KLEEN SYSTEMS INC |
| Trans 2 EPA ID: | MAD039322250 |
| Trans 2 Name: | CLEAN HARBORS ENV SERV INC |
| TSDf EPA ID: | CAD044429835 |
| Trans Name: | CLEAN HARBORS WILMINGTON LLC |
| TSDf Alt EPA ID: | Not reported |
| TSDf Alt Name: | Not reported |
| Waste Code Description: | 343 - Unspecified organic liquid mixture |
| RCRA Code: | D001 |
| Meth Code: | H141 - Storage, Bulking, And/Or Transfer Off Site--No Treatment/Reovery (H010-H129) Or (H131-H135) |
| Quantity Tons: | 0.225 |
| Waste Quantity: | 450 |
| Quantity Unit: | P |
| Additional Code 1: | Not reported |
| Additional Code 2: | Not reported |
| Additional Code 3: | Not reported |
| Additional Code 4: | Not reported |
| Additional Code 5: | Not reported |
| Shipment Date: | 20150812 |
| Creation Date: | 10/6/2015 22:15:06 |
| Receipt Date: | 20150821 |
| Manifest ID: | 004828497SKS |
| Trans EPA ID: | TXR000081205 |
| Trans Name: | SAFETY-KLEEN SYSTEMS INC |
| Trans 2 EPA ID: | MAD039322250 |

Map ID
Direction
Distance
Elevation

MAP FINDINGS

Site

Database(s)

EDR ID Number
EPA ID Number

NEW LEAF BIOFUEL (Continued)

S113798021

Trans 2 Name: CLEAN HARBORS ENV SERV INC
TSDf EPA ID: CAD044429835
Trans Name: CLEAN HARBORS WILMINGTON LLC
TSDf Alt EPA ID: Not reported
TSDf Alt Name: Not reported
Waste Code Description: 343 - Unspecified organic liquid mixture
RCRA Code: D001
Meth Code: H141 - Storage, Bulking, And/Or Transfer Off Site--No Treatment/Reovery (H010-H129) Or (H131-H135)

Quantity Tons: 0.175
Waste Quantity: 350
Quantity Unit: P
Additional Code 1: Not reported
Additional Code 2: Not reported
Additional Code 3: Not reported
Additional Code 4: Not reported
Additional Code 5: Not reported

Shipment Date: 20150702
Creation Date: 9/11/2015 22:15:30
Receipt Date: 20150716
Manifest ID: 004506778SKS
Trans EPA ID: TXR000081205
Trans Name: SAFETY-KLEEN SYSTEMS INC
Trans 2 EPA ID: MAD039322250
Trans 2 Name: CLEAN HARBORS ENV SERV INC
TSDf EPA ID: CAD044429835
Trans Name: CLEAN HARBORS WILMINGTON LLC
TSDf Alt EPA ID: Not reported
TSDf Alt Name: Not reported
Waste Code Description: 343 - Unspecified organic liquid mixture
RCRA Code: D001
Meth Code: H141 - Storage, Bulking, And/Or Transfer Off Site--No Treatment/Reovery (H010-H129) Or (H131-H135)

Quantity Tons: 0.0125
Waste Quantity: 25
Quantity Unit: P
Additional Code 1: Not reported
Additional Code 2: Not reported
Additional Code 3: Not reported
Additional Code 4: Not reported
Additional Code 5: Not reported

Shipment Date: 20150120
Creation Date: 4/21/2015 22:14:53
Receipt Date: 20150204
Manifest ID: 004447672SKS
Trans EPA ID: TXR000081205
Trans Name: SAFETY-KLEEN SYSTEMS INC
Trans 2 EPA ID: MAD039322250
Trans 2 Name: CLEAN HARBORS ENVIRONMENTAL SERVICES INC
TSDf EPA ID: CAD044429835
Trans Name: CLEAN HARBORS WILMINGTON LLC
TSDf Alt EPA ID: Not reported
TSDf Alt Name: Not reported
Waste Code Description: 343 - Unspecified organic liquid mixture
RCRA Code: D001

Map ID
Direction
Distance
Elevation

MAP FINDINGS

Site

Database(s)

EDR ID Number
EPA ID Number

NEW LEAF BIOFUEL (Continued)

S113798021

Meth Code: H141 - Storage, Bulking, And/Or Transfer Off Site--No Treatment/Reovery (H010-H129) Or (H131-H135)
Quantity Tons: 0.0125
Waste Quantity: 25
Quantity Unit: P
Additional Code 1: Not reported
Additional Code 2: Not reported
Additional Code 3: Not reported
Additional Code 4: Not reported
Additional Code 5: Not reported

CERS:

Name: NEW LEAF BIOFUEL
Address: 2285 NEWTON AVE
City,State,Zip: SAN DIEGO, CA 92113
Site ID: 398213
CERS ID: 9211WNWLF2285B
CERS Description: Toxic Release Inventory

Violations:

Site ID: 398213
Site Name: NEW LEAF BIOFUEL
Violation Date: 04-06-2015
Citation: 22 CCR 12 66262.34(d) - California Code of Regulations, Title 22, Chapter 12, Section(s) 66262.34(d)
Violation Description: Failure to dispose of hazardous waste within 180 days (or 270 if waste is transported over 200 miles) for the generator who generates less than 1000 kilogram per month, but more than 100 kilograms per month.
Violation Notes: Returned to compliance on 05/14/2015. Inspection Sequence ID:4091430
Violation Division: San Diego County Department of Env Health
Violation Program: HW
Violation Source: CERS

Site ID: 398213
Site Name: NEW LEAF BIOFUEL
Violation Date: 04-06-2015
Citation: 22 CCR 12 66262.40(c) - California Code of Regulations, Title 22, Chapter 12, Section(s) 66262.40(c)
Violation Description: Failure to determine if the waste generated is a hazardous waste and to maintain analysis results for three years.
Violation Notes: Returned to compliance on 05/07/2015. Inspection Sequence ID:4091430
Violation Division: San Diego County Department of Env Health
Violation Program: HW
Violation Source: CERS

Site ID: 398213
Site Name: NEW LEAF BIOFUEL
Violation Date: 04-06-2015
Citation: 40 CFR 1 262.34(d)(5)(iii) - U.S. Code of Federal Regulations, Title 40, Chapter 1, Section(s) 262.34(d)(5)(iii)
Violation Description: Failure to ensure employees are familiar with the handling and compliance of hazardous waste regulations and emergency response.
Violation Notes: Returned to compliance on 05/12/2015. Inspection Sequence ID:4091430
Violation Division: San Diego County Department of Env Health
Violation Program: HW
Violation Source: CERS

Map ID
Direction
Distance
Elevation

MAP FINDINGS

Site

Database(s)

EDR ID Number
EPA ID Number

NEW LEAF BIOFUEL (Continued)

S113798021

Site ID: 398213
Site Name: NEW LEAF BIOFUEL
Violation Date: 04-06-2015
Citation: HSC 6.5 Multiple Sections - California Health and Safety Code, Chapter 6.5, Section(s) Multiple Sections
Violation Description: Haz Waste Generator Program - Operations/Maintenance - General
Violation Notes: Returned to compliance on 06/12/2015. Inspection Sequence ID:4091430;Violation:HMD0226 Did not accumulate waste in container or tank. 66262.34(d)(2).
Violation Division: San Diego County Department of Env Health
Violation Program: HW
Violation Source: CERS

Site ID: 398213
Site Name: NEW LEAF BIOFUEL
Violation Date: 04-06-2015
Citation: HSC 6.5 Multiple Sections - California Health and Safety Code, Chapter 6.5, Section(s) Multiple Sections
Violation Description: Haz Waste Generator Program - Operations/Maintenance - General
Violation Notes: Returned to compliance on 05/12/2015. Inspection Sequence ID:4091430;Violation:HMD0224 Empty cont not managed. Failed to mark date on empty container larger than 5 gallons &/or manage it within one year. 22CCR 66261.7(e) & (f).
Violation Division: San Diego County Department of Env Health
Violation Program: HW
Violation Source: CERS

Site ID: 398213
Site Name: NEW LEAF BIOFUEL
Violation Date: 04-06-2015
Citation: 40 CFR 1 262.34(d)(5)(ii) - U.S. Code of Federal Regulations, Title 40, Chapter 1, Section(s) 262.34(d)(5)(ii)
Violation Description: Failure to post, next to the telephone, Emergency Information (SQG) containing the location of emergency equipment, contact names and numbers.
Violation Notes: Returned to compliance on 05/08/2015. Inspection Sequence ID:4091430
Violation Division: San Diego County Department of Env Health
Violation Program: HW
Violation Source: CERS

Site ID: 398213
Site Name: NEW LEAF BIOFUEL
Violation Date: 04-06-2015
Citation: HSC 6.5 Multiple Sections - California Health and Safety Code, Chapter 6.5, Section(s) Multiple Sections
Violation Description: Haz Waste Generator Program - Operations/Maintenance - General
Violation Notes: Returned to compliance on 05/13/2015. Inspection Sequence ID:4091430;Violation:HMD0223 Empty cont/liner mgmt Failed to properly empty container, or failed to manage non-empty container or inner liner removed from a container. 22CCR 66261.7(b), (d) &/or (r).
Violation Division: San Diego County Department of Env Health
Violation Program: HW
Violation Source: CERS

Site ID: 398213
Site Name: NEW LEAF BIOFUEL
Violation Date: 04-06-2015

Map ID
Direction
Distance
Elevation

MAP FINDINGS

Site

Database(s)

EDR ID Number
EPA ID Number

NEW LEAF BIOFUEL (Continued)

S113798021

Citation: 22 CCR 16 66266.130 - California Code of Regulations, Title 22, Chapter 16, Section(s) 66266.130
Violation Description: Failure to properly handle, manage, label, and recycle used oil and fuel filters.
Violation Notes: Returned to compliance on 05/14/2015. Inspection Sequence ID:4091430
Violation Division: San Diego County Department of Env Health
Violation Program: HW
Violation Source: CERS

Site ID: 398213
Site Name: NEW LEAF BIOFUEL
Violation Date: 04-06-2015
Citation: 22 CCR 12 66262.34(f) - California Code of Regulations, Title 22, Chapter 12, Section(s) 66262.34(f)
Violation Description: Failure to properly label hazardous waste accumulation containers with the following requirements: "Hazardous Waste", name and address of the generator, physical and chemical characteristics of the Hazardous Waste, and starting accumulation date.
Violation Notes: Returned to compliance on 05/13/2015. Inspection Sequence ID:4091430
Violation Division: San Diego County Department of Env Health
Violation Program: HW
Violation Source: CERS

Site ID: 398213
Site Name: NEW LEAF BIOFUEL
Violation Date: 04-06-2015
Citation: HSC 6.5 Multiple - California Health and Safety Code, Chapter 6.5, Section(s) Multiple
Violation Description: Haz Waste Generator Program - Administration/Documentation - General
Violation Notes: Returned to compliance on 04/16/2015. Inspection Sequence ID:4091430;Violation:HMD0138 Manifest signed by the Treatment, Storage, Disposal Facility (TSDF) not available for inspection. 66262.40(a).
Violation Division: San Diego County Department of Env Health
Violation Program: HW
Violation Source: CERS

Site ID: 398213
Site Name: NEW LEAF BIOFUEL
Violation Date: 04-06-2015
Citation: HSC 6.95 25508.1(f) - California Health and Safety Code, Chapter 6.95, Section(s) 25508.1(f)
Violation Description: Failure to electronically update the business plan within 30 days of a substantial change.
Violation Notes: Returned to compliance on 05/13/2015. Inspection Sequence ID:4091430
Violation Division: San Diego County Department of Env Health
Violation Program: HMRRP
Violation Source: CERS

Site ID: 398213
Site Name: NEW LEAF BIOFUEL
Violation Date: 04-06-2015
Citation: 40 CFR 1 265.31 - U.S. Code of Federal Regulations, Title 40, Chapter 1, Section(s) 265.31
Violation Description: Failure to maintain and operate the facility to minimize the possibility of a fire, explosion, or any unplanned sudden or non-sudden release of hazardous waste or hazardous waste constituents

Map ID
Direction
Distance
Elevation

MAP FINDINGS

Site

Database(s)

EDR ID Number
EPA ID Number

NEW LEAF BIOFUEL (Continued)

S113798021

Violation Notes: to the air, soil, or surface water which could threaten human health or the environment.
Violation Division: Returned to compliance on 04/07/2015. Inspection Sequence ID:4091430
Violation Program: San Diego County Department of Env Health
Violation Source: HW
CERS

Site ID: 398213
Site Name: NEW LEAF BIOFUEL
Violation Date: 07-13-2016
Citation: HSC 6.5 Multiple - California Health and Safety Code, Chapter 6.5, Section(s) Multiple
Violation Description: Hazardous Waste Generator Program - Administration/Documentation - General
Violation Notes: Returned to compliance on 08/10/2016. Inspection Sequence ID:5526485;Violation:HMD0138 Manifest signed by the TSDf not available for inspection. 22 CCR 66262.40(a)
Violation Division: San Diego County Department of Env Health
Violation Program: HW
Violation Source: CERS

Evaluation:
Eval General Type: Compliance Evaluation Inspection
Eval Date: 04-06-2015
Violations Found: Yes
Eval Type: Routine done by local agency
Eval Notes: Inspector: Drummond Rafaela Inspection ID:4091430
Eval Division: San Diego County Department of Env Health
Eval Program: HMRRP
Eval Source: CERS

Eval General Type: Compliance Evaluation Inspection
Eval Date: 04-06-2015
Violations Found: Yes
Eval Type: Routine done by local agency
Eval Notes: Inspector: Drummond Rafaela Inspection ID:4091430
Eval Division: San Diego County Department of Env Health
Eval Program: HW
Eval Source: CERS

Eval General Type: Compliance Evaluation Inspection
Eval Date: 07-02-2018
Violations Found: No
Eval Type: Routine done by local agency
Eval Notes: Inspector: Anderson Sean Inspection ID:5947586
Eval Division: San Diego County Department of Env Health
Eval Program: HMRRP
Eval Source: CERS

Eval General Type: Compliance Evaluation Inspection
Eval Date: 07-13-2016
Violations Found: No
Eval Type: Routine done by local agency
Eval Notes: Inspector: Anderson Sean Inspection ID:5526485
Eval Division: San Diego County Department of Env Health
Eval Program: HMRRP
Eval Source: CERS

Map ID
Direction
Distance
Elevation

MAP FINDINGS

Site

Database(s)

EDR ID Number
EPA ID Number

NEW LEAF BIOFUEL (Continued)

S113798021

Eval General Type: Compliance Evaluation Inspection
Eval Date: 07-13-2016
Violations Found: Yes
Eval Type: Routine done by local agency
Eval Notes: Inspector: Anderson Sean Inspection ID:5526485
Eval Division: San Diego County Department of Env Health
Eval Program: HW
Eval Source: CERS

Coordinates:
Site ID: 398213
Facility Name: NEW LEAF BIOFUEL
Env Int Type Code: HMBP
Program ID: 10385779
Coord Name: Not reported
Ref Point Type Desc: Center of a facility or station.
Latitude: 32.695300
Longitude: -117.139830

Affiliation:
Affiliation Type Desc: CUPA District
Entity Name: San Diego County Env Health
Entity Title: Not reported
Affiliation Address: PO Box 129261
Affiliation City: San Diego
Affiliation State: CA
Affiliation Country: Not reported
Affiliation Zip: 92112-9261
Affiliation Phone: (858) 505-6880

Affiliation Type Desc: Public Contact
Entity Name: Lucas Altic
Entity Title: Not reported
Affiliation Address: Not reported
Affiliation City: Not reported
Affiliation State: Not reported
Affiliation Country: Not reported
Affiliation Zip: 92113
Affiliation Phone: 6192368500

Affiliation Type Desc: Technical Contact
Entity Name: Lucas Altic
Entity Title: Not reported
Affiliation Address: Not reported
Affiliation City: Not reported
Affiliation State: Not reported
Affiliation Country: Not reported
Affiliation Zip: 92113
Affiliation Phone: 6192368500

Affiliation Type Desc: Environmental Contact
Entity Name: TYLER CASE
Entity Title: Not reported
Affiliation Address: 2285 NEWTON AVE
Affiliation City: SAN DIEGO
Affiliation State: CA

Map ID
Direction
Distance
Elevation

MAP FINDINGS

Site

Database(s)

EDR ID Number
EPA ID Number

NEW LEAF BIOFUEL (Continued)

S113798021

Affiliation Country: Not reported
Affiliation Zip: 92113
Affiliation Phone: Not reported

Affiliation Type Desc: Identification Signer
Entity Name: Tyler Case
Entity Title: CHIEF OPERATIONS OFFICER
Affiliation Address: Not reported
Affiliation City: Not reported
Affiliation State: Not reported
Affiliation Country: Not reported
Affiliation Zip: Not reported
Affiliation Phone: Not reported

Affiliation Type Desc: Parent Corporation
Entity Name: NEW LEAF BIOFUEL
Entity Title: Not reported
Affiliation Address: Not reported
Affiliation City: Not reported
Affiliation State: Not reported
Affiliation Country: Not reported
Affiliation Zip: Not reported
Affiliation Phone: Not reported

Affiliation Type Desc: Company Official
Entity Name: Lucas Altic
Entity Title: Plant Manager
Affiliation Address: Not reported
Affiliation City: Not reported
Affiliation State: Not reported
Affiliation Country: Not reported
Affiliation Zip: 92113
Affiliation Phone: Not reported

Affiliation Type Desc: Document Preparer
Entity Name: Tyler Case
Entity Title: Not reported
Affiliation Address: Not reported
Affiliation City: Not reported
Affiliation State: Not reported
Affiliation Country: Not reported
Affiliation Zip: Not reported
Affiliation Phone: Not reported

Affiliation Type Desc: Operator
Entity Name: NEW LEAF BIOFUEL
Entity Title: Not reported
Affiliation Address: Not reported
Affiliation City: Not reported
Affiliation State: Not reported
Affiliation Country: Not reported
Affiliation Zip: Not reported
Affiliation Phone: (619) 236-8500

Affiliation Type Desc: Property Owner
Entity Name: JTC Holding Company
Entity Title: Not reported

Map ID
Direction
Distance
Elevation

MAP FINDINGS

Site

Database(s)

EDR ID Number
EPA ID Number

NEW LEAF BIOFUEL (Continued)

S113798021

Affiliation Address: 2285 Newton Ave.
Affiliation City: San Diego
Affiliation State: CA
Affiliation Country: United States
Affiliation Zip: 92113
Affiliation Phone: (619) 236-8500

Affiliation Type Desc: Facility Mailing Address
Entity Name: Mailing Address
Entity Title: Not reported
Affiliation Address: 2285 NEWTON AV
Affiliation City: SAN DIEGO
Affiliation State: CA
Affiliation Country: Not reported
Affiliation Zip: 92113
Affiliation Phone: Not reported

Affiliation Type Desc: Legal Owner
Entity Name: NEW LEAF BIOFUEL
Entity Title: Not reported
Affiliation Address: 2285 Newton Ave.
Affiliation City: San Diego
Affiliation State: CA
Affiliation Country: United States
Affiliation Zip: 92113
Affiliation Phone: (619) 236-8500

Name: NEW LEAF BIOFUEL
Address: 2285 NEWTON AVE
City,State,Zip: SAN DIEGO, CA 92124
Site ID: 537817
CERS ID: 808848
CERS Description: Industrial Facility Storm Water

Violations:
Site ID: 537817
Site Name: New Leaf Biofuel
Violation Date: 06-05-2015
Citation: 2014-0057-DWQ - Industrial General Permit
Violation Description: SW - Deficient BMP Implementation
Violation Notes: Facility lacks some housekeeping and secondary containment BMPs. The BMP violations observed include 55 gallon drums and other open containers exposed to storm water and lacking secondary containment, rusty metal fines on the ground, and lack of general housekeeping in some areas (grease on the ground) . Requested discharger to correct these violations and implement housekeeping and structural BMPs to provide secondary containment and eliminate exposure of grease, 55 gallon drums and all other containers (including process wastes and materials) to storm water no later than June 19, 2015. SWPPP employee training records were missing. Requested that discharger train all employees on the SWPPP BMPs and record the training in a written log including employee names, employee signatures, dates, and description of material covered. Provide a copy of the employee training log by June 30, 2015. And keep copy of all employee training logs in the SWPPP binder. The SWPPP book is dated 2011-2012. Requested that discharger update the facility SWPPP and upload the updated SWPPP to SMARTS.

Map ID
Direction
Distance
Elevation

MAP FINDINGS

Site

Database(s)

EDR ID Number
EPA ID Number

NEW LEAF BIOFUEL (Continued)

S113798021

Violation Division: Water Boards
Violation Program: INDSTW
Violation Source: SMARTS

Evaluation:
Eval General Type: Compliance Evaluation Inspection
Eval Date: 06-05-2015
Violations Found: Yes
Eval Type: Industrial Storm Water Compliance Evaluation
Eval Notes: Facility lacks some housekeeping and secondary containment BMPs. The BMP violations observed include 55 gallon drums and other open containers exposed to storm water and lacking secondary containment, rusty metal fines on the ground, and lack of general housekeeping in some areas (grease on the ground) . Requested discharger to correct these violations and implement housekeeping and structural BMPs to provide secondary containment and eliminate exposure of grease, 55 gallon drums and all other containers (including process wastes and materials) to storm water no later than June 19, 2015. SWPPP employee training records were missing. Requested that discharger train all employees on the SWPPP BMPs and record the training in a written log including employee names, employee signatures, dates, and description of material covered. Provide a copy of the employee training log by June 30, 2015. And keep copy of all employee training logs in the SWPPP binder. The SWPPP book is dated 2011-2012. Requested that discharger update the facility SWPPP and upload the updated SWPPP to SMARTS.
Eval Division: Water Boards
Eval Program: INDSTW
Eval Source: SMARTS

Enforcement Action:
Site ID: 537817
Site Name: New Leaf Biofuel
Site Address: 2285 NEWTON AVE
Site City: SAN DIEGO
Site Zip: 92124
Enf Action Date: 06-10-2015
Enf Action Type: Staff Enforcement Letter
Enf Action Description: Staff Enforcement Letter
Enf Action Notes: Facility lacks some housekeeping and secondary containment BMPs. The BMP violations observed include 55 gallon drums and other open containers exposed to storm water and lacking secondary containment, rusty metal fines on the ground, and lack of general housekeeping in some areas (grease on the ground) SEL Email requests discharger to correct violations and implement housekeeping and structural BMPs no later than June 19, 2015. SWPPP employee training records were missing. Requested that discharger train all employees on the SWPPP BMPs and keep a copy of the employee training logs in the SWPPP binder. The SWPPP book is dated 2011-2012. Requested that discharger update the facility SWPPP and upload the updated SWPPP to SMARTS.
Enf Action Division: Water Boards
Enf Action Program: INDSTW
Enf Action Source: SMARTS

Affiliation:
Affiliation Type Desc: Owner/Operator

Map ID
Direction
Distance
Elevation

MAP FINDINGS

Site

Database(s)

EDR ID Number
EPA ID Number

NEW LEAF BIOFUEL (Continued)

S113798021

Entity Name: New Leaf Biofuel
Entity Title: Operator
Affiliation Address: 2285 Newton Ave
Affiliation City: San Diego
Affiliation State: CA
Affiliation Country: Not reported
Affiliation Zip: 92124
Affiliation Phone: Not reported

Name: NEW LEAF BIOFUEL
Address: 2285 NEWTON AVE
City,State,Zip: SAN DIEGO, CA 92113
Site ID: 398213
CERS ID: 10385779
CERS Description: Chemical Storage Facilities

Violations:
Site ID: 398213
Site Name: NEW LEAF BIOFUEL
Violation Date: 04-06-2015
Citation: 22 CCR 12 66262.34(d) - California Code of Regulations, Title 22, Chapter 12, Section(s) 66262.34(d)
Violation Description: Failure to dispose of hazardous waste within 180 days (or 270 if waste is transported over 200 miles) for the generator who generates less than 1000 kilogram per month, but more than 100 kilograms per month.
Violation Notes: Returned to compliance on 05/14/2015. Inspection Sequence ID:4091430
Violation Division: San Diego County Department of Env Health
Violation Program: HW
Violation Source: CERS

Site ID: 398213
Site Name: NEW LEAF BIOFUEL
Violation Date: 04-06-2015
Citation: 22 CCR 12 66262.40(c) - California Code of Regulations, Title 22, Chapter 12, Section(s) 66262.40(c)
Violation Description: Failure to determine if the waste generated is a hazardous waste and to maintain analysis results for three years.
Violation Notes: Returned to compliance on 05/07/2015. Inspection Sequence ID:4091430
Violation Division: San Diego County Department of Env Health
Violation Program: HW
Violation Source: CERS

Site ID: 398213
Site Name: NEW LEAF BIOFUEL
Violation Date: 04-06-2015
Citation: 40 CFR 1 262.34(d)(5)(iii) - U.S. Code of Federal Regulations, Title 40, Chapter 1, Section(s) 262.34(d)(5)(iii)
Violation Description: Failure to ensure employees are familiar with the handling and compliance of hazardous waste regulations and emergency response.
Violation Notes: Returned to compliance on 05/12/2015. Inspection Sequence ID:4091430
Violation Division: San Diego County Department of Env Health
Violation Program: HW
Violation Source: CERS

Site ID: 398213
Site Name: NEW LEAF BIOFUEL
Violation Date: 04-06-2015

Map ID
Direction
Distance
Elevation

MAP FINDINGS

Site

Database(s)

EDR ID Number
EPA ID Number

NEW LEAF BIOFUEL (Continued)

S113798021

Citation: HSC 6.5 Multiple Sections - California Health and Safety Code, Chapter 6.5, Section(s) Multiple Sections
Violation Description: Haz Waste Generator Program - Operations/Maintenance - General
Violation Notes: Returned to compliance on 06/12/2015. Inspection Sequence ID:4091430;Violation:HMD0226 Did not accumulate waste in container or tank. 66262.34(d)(2).
Violation Division: San Diego County Department of Env Health
Violation Program: HW
Violation Source: CERS

Site ID: 398213
Site Name: NEW LEAF BIOFUEL
Violation Date: 04-06-2015
Citation: HSC 6.5 Multiple Sections - California Health and Safety Code, Chapter 6.5, Section(s) Multiple Sections
Violation Description: Haz Waste Generator Program - Operations/Maintenance - General
Violation Notes: Returned to compliance on 05/12/2015. Inspection Sequence ID:4091430;Violation:HMD0224 Empty cont not managed. Failed to mark date on empty container larger than 5 gallons &/or manage it within one year. 22CCR 66261.7(e) & (f).
Violation Division: San Diego County Department of Env Health
Violation Program: HW
Violation Source: CERS

Site ID: 398213
Site Name: NEW LEAF BIOFUEL
Violation Date: 04-06-2015
Citation: 40 CFR 1 262.34(d)(5)(ii) - U.S. Code of Federal Regulations, Title 40, Chapter 1, Section(s) 262.34(d)(5)(ii)
Violation Description: Failure to post, next to the telephone, Emergency Information (SQG) containing the location of emergency equipment, contact names and numbers.
Violation Notes: Returned to compliance on 05/08/2015. Inspection Sequence ID:4091430
Violation Division: San Diego County Department of Env Health
Violation Program: HW
Violation Source: CERS

Site ID: 398213
Site Name: NEW LEAF BIOFUEL
Violation Date: 04-06-2015
Citation: HSC 6.5 Multiple Sections - California Health and Safety Code, Chapter 6.5, Section(s) Multiple Sections
Violation Description: Haz Waste Generator Program - Operations/Maintenance - General
Violation Notes: Returned to compliance on 05/13/2015. Inspection Sequence ID:4091430;Violation:HMD0223 Empty cont/liner mgmt Failed to properly empty container, or failed to manage non-empty container or inner liner removed from a container. 22CCR 66261.7(b), (d) &/or (r).
Violation Division: San Diego County Department of Env Health
Violation Program: HW
Violation Source: CERS

Site ID: 398213
Site Name: NEW LEAF BIOFUEL
Violation Date: 04-06-2015
Citation: 22 CCR 16 66266.130 - California Code of Regulations, Title 22, Chapter 16, Section(s) 66266.130
Violation Description: Failure to properly handle, manage, label, and recycle used oil and

Map ID
Direction
Distance
Elevation

MAP FINDINGS

Site

Database(s)

EDR ID Number
EPA ID Number

NEW LEAF BIOFUEL (Continued)

S113798021

Violation Notes: fuel filters.
Returned to compliance on 05/14/2015. Inspection Sequence ID:4091430
Violation Division: San Diego County Department of Env Health
Violation Program: HW
Violation Source: CERS

Site ID: 398213
Site Name: NEW LEAF BIOFUEL
Violation Date: 04-06-2015
Citation: 22 CCR 12 66262.34(f) - California Code of Regulations, Title 22, Chapter 12, Section(s) 66262.34(f)
Violation Description: Failure to properly label hazardous waste accumulation containers with the following requirements: "Hazardous Waste", name and address of the generator, physical and chemical characteristics of the Hazardous Waste, and starting accumulation date.

Violation Notes: Returned to compliance on 05/13/2015. Inspection Sequence ID:4091430
Violation Division: San Diego County Department of Env Health
Violation Program: HW
Violation Source: CERS

Site ID: 398213
Site Name: NEW LEAF BIOFUEL
Violation Date: 04-06-2015
Citation: HSC 6.5 Multiple - California Health and Safety Code, Chapter 6.5, Section(s) Multiple
Violation Description: Haz Waste Generator Program - Administration/Documentation - General
Violation Notes: Returned to compliance on 04/16/2015. Inspection Sequence ID:4091430;Violation:HMD0138 Manifest signed by the Treatment, Storage, Disposal Facility (TSDF) not available for inspection. 66262.40(a).

Violation Division: San Diego County Department of Env Health
Violation Program: HW
Violation Source: CERS

Site ID: 398213
Site Name: NEW LEAF BIOFUEL
Violation Date: 04-06-2015
Citation: HSC 6.95 25508.1(f) - California Health and Safety Code, Chapter 6.95, Section(s) 25508.1(f)
Violation Description: Failure to electronically update the business plan within 30 days of a substantial change.

Violation Notes: Returned to compliance on 05/13/2015. Inspection Sequence ID:4091430
Violation Division: San Diego County Department of Env Health
Violation Program: HMRRP
Violation Source: CERS

Site ID: 398213
Site Name: NEW LEAF BIOFUEL
Violation Date: 04-06-2015
Citation: 40 CFR 1 265.31 - U.S. Code of Federal Regulations, Title 40, Chapter 1, Section(s) 265.31
Violation Description: Failure to maintain and operate the facility to minimize the possibility of a fire, explosion, or any unplanned sudden or non-sudden release of hazardous waste or hazardous waste constituents to the air, soil, or surface water which could threaten human health or the environment..

Violation Notes: Returned to compliance on 04/07/2015. Inspection Sequence ID:4091430

Map ID
Direction
Distance
Elevation

MAP FINDINGS

Site

Database(s)

EDR ID Number
EPA ID Number

NEW LEAF BIOFUEL (Continued)

S113798021

Violation Division: San Diego County Department of Env Health
Violation Program: HW
Violation Source: CERS

Site ID: 398213
Site Name: NEW LEAF BIOFUEL
Violation Date: 07-13-2016
Citation: HSC 6.5 Multiple - California Health and Safety Code, Chapter 6.5, Section(s) Multiple
Violation Description: Hazardous Waste Generator Program - Administration/Documentation - General
Violation Notes: Returned to compliance on 08/10/2016. Inspection Sequence ID:5526485;Violation:HMD0138 Manifest signed by the TSDf not available for inspection. 22 CCR 66262.40(a)

Violation Division: San Diego County Department of Env Health
Violation Program: HW
Violation Source: CERS

Evaluation:
Eval General Type: Compliance Evaluation Inspection
Eval Date: 04-06-2015
Violations Found: Yes
Eval Type: Routine done by local agency
Eval Notes: Inspector: Drummond Rafaela Inspection ID:4091430
Eval Division: San Diego County Department of Env Health
Eval Program: HMRRP
Eval Source: CERS

Eval General Type: Compliance Evaluation Inspection
Eval Date: 04-06-2015
Violations Found: Yes
Eval Type: Routine done by local agency
Eval Notes: Inspector: Drummond Rafaela Inspection ID:4091430
Eval Division: San Diego County Department of Env Health
Eval Program: HW
Eval Source: CERS

Eval General Type: Compliance Evaluation Inspection
Eval Date: 07-02-2018
Violations Found: No
Eval Type: Routine done by local agency
Eval Notes: Inspector: Anderson Sean Inspection ID:5947586
Eval Division: San Diego County Department of Env Health
Eval Program: HMRRP
Eval Source: CERS

Eval General Type: Compliance Evaluation Inspection
Eval Date: 07-13-2016
Violations Found: No
Eval Type: Routine done by local agency
Eval Notes: Inspector: Anderson Sean Inspection ID:5526485
Eval Division: San Diego County Department of Env Health
Eval Program: HMRRP
Eval Source: CERS

Eval General Type: Compliance Evaluation Inspection
Eval Date: 07-13-2016

Map ID
Direction
Distance
Elevation

MAP FINDINGS

Site

Database(s)

EDR ID Number
EPA ID Number

NEW LEAF BIOFUEL (Continued)

S113798021

Violations Found: Yes
Eval Type: Routine done by local agency
Eval Notes: Inspector: Anderson Sean Inspection ID:5526485
Eval Division: San Diego County Department of Env Health
Eval Program: HW
Eval Source: CERS

Coordinates:
Site ID: 398213
Facility Name: NEW LEAF BIOFUEL
Env Int Type Code: HMBP
Program ID: 10385779
Coord Name: Not reported
Ref Point Type Desc: Center of a facility or station.
Latitude: 32.695300
Longitude: -117.139830

Affiliation:
Affiliation Type Desc: CUPA District
Entity Name: San Diego County Env Health
Entity Title: Not reported
Affiliation Address: PO Box 129261
Affiliation City: San Diego
Affiliation State: CA
Affiliation Country: Not reported
Affiliation Zip: 92112-9261
Affiliation Phone: (858) 505-6880

Affiliation Type Desc: Public Contact
Entity Name: Lucas Altic
Entity Title: Not reported
Affiliation Address: Not reported
Affiliation City: Not reported
Affiliation State: Not reported
Affiliation Country: Not reported
Affiliation Zip: 92113
Affiliation Phone: 6192368500

Affiliation Type Desc: Technical Contact
Entity Name: Lucas Altic
Entity Title: Not reported
Affiliation Address: Not reported
Affiliation City: Not reported
Affiliation State: Not reported
Affiliation Country: Not reported
Affiliation Zip: 92113
Affiliation Phone: 6192368500

Affiliation Type Desc: Environmental Contact
Entity Name: TYLER CASE
Entity Title: Not reported
Affiliation Address: 2285 NEWTON AVE
Affiliation City: SAN DIEGO
Affiliation State: CA
Affiliation Country: Not reported
Affiliation Zip: 92113

Map ID
Direction
Distance
Elevation

MAP FINDINGS

Site

Database(s)

EDR ID Number
EPA ID Number

NEW LEAF BIOFUEL (Continued)

S113798021

Affiliation Phone: Not reported

Affiliation Type Desc: Identification Signer
Entity Name: Tyler Case
Entity Title: CHIEF OPERATIONS OFFICER
Affiliation Address: Not reported
Affiliation City: Not reported
Affiliation State: Not reported
Affiliation Country: Not reported
Affiliation Zip: Not reported
Affiliation Phone: Not reported

Affiliation Type Desc: Parent Corporation
Entity Name: NEW LEAF BIOFUEL
Entity Title: Not reported
Affiliation Address: Not reported
Affiliation City: Not reported
Affiliation State: Not reported
Affiliation Country: Not reported
Affiliation Zip: Not reported
Affiliation Phone: Not reported

Affiliation Type Desc: Company Official
Entity Name: Lucas Altic
Entity Title: Plant Manager
Affiliation Address: Not reported
Affiliation City: Not reported
Affiliation State: Not reported
Affiliation Country: Not reported
Affiliation Zip: 92113
Affiliation Phone: Not reported

Affiliation Type Desc: Document Preparer
Entity Name: Tyler Case
Entity Title: Not reported
Affiliation Address: Not reported
Affiliation City: Not reported
Affiliation State: Not reported
Affiliation Country: Not reported
Affiliation Zip: Not reported
Affiliation Phone: Not reported

Affiliation Type Desc: Operator
Entity Name: NEW LEAF BIOFUEL
Entity Title: Not reported
Affiliation Address: Not reported
Affiliation City: Not reported
Affiliation State: Not reported
Affiliation Country: Not reported
Affiliation Zip: Not reported
Affiliation Phone: (619) 236-8500

Affiliation Type Desc: Property Owner
Entity Name: JTC Holding Company
Entity Title: Not reported
Affiliation Address: 2285 Newton Ave.
Affiliation City: San Diego

Map ID
Direction
Distance
Elevation

MAP FINDINGS

Site

Database(s)

EDR ID Number
EPA ID Number

NEW LEAF BIOFUEL (Continued)

S113798021

Affiliation State: CA
Affiliation Country: United States
Affiliation Zip: 92113
Affiliation Phone: (619) 236-8500

Affiliation Type Desc: Facility Mailing Address
Entity Name: Mailing Address
Entity Title: Not reported
Affiliation Address: 2285 NEWTON AV
Affiliation City: SAN DIEGO
Affiliation State: CA
Affiliation Country: Not reported
Affiliation Zip: 92113
Affiliation Phone: Not reported

Affiliation Type Desc: Legal Owner
Entity Name: NEW LEAF BIOFUEL
Entity Title: Not reported
Affiliation Address: 2285 Newton Ave.
Affiliation City: San Diego
Affiliation State: CA
Affiliation Country: United States
Affiliation Zip: 92113
Affiliation Phone: (619) 236-8500

HWTS:

Name: NEW LEAF BIOFUEL
Address: 2285 NEWTON AVE
Address 2: Not reported
City,State,Zip: SAN DIEGO, CA 921133619
EPA ID: CAL000337395
Inactive Date: Not reported
Create Date: 10/22/2008
Last Act Date: 09/14/2020
Mailing Name: Not reported
Mailing Address: 2285 NEWTON AVE
Mailing Address 2: Not reported
Mailing City,State,Zip: SAN DIEGO, CA 921133619
Owner Name: NEW LEAF BIOFUEL
Owner Address: 2285 NEWTON AVE
Owner Address 2: Not reported
Owner City,State,Zip: SAN DIEGO, CA 921133619
Contact Name: LUCAS ALTIC
Contact Address: 2285 NEWTON AVE
Contact Address 2: Not reported
City,State,Zip: SAN DIEGO, CA 92113

NAICS:

EPA ID: CAL000337395
Create Date: 2008-10-22 12:58:32.310
NAICS Code: 325199
NAICS Description: All Other Basic Organic Chemical Manufacturing
Issued EPA ID Date: 2008-10-22 12:58:32.26300
Inactive Date: Not reported
Facility Name: NEW LEAF BIOFUEL
Facility Address: 2285 NEWTON AVE

Map ID
 Direction
 Distance
 Elevation

MAP FINDINGS

Site

Database(s)

EDR ID Number
 EPA ID Number

NEW LEAF BIOFUEL (Continued)

S113798021

Facility Address 2: Not reported
 Facility City: SAN DIEGO
 Facility County: Not reported
 Facility State: CA
 Facility Zip: 921133619

K70
West
1/8-1/4
0.140 mi.
739 ft.

NEW LEAF BIOFUEL
2285 NEWTON AVE
SAN DIEGO, CA 92113

RCRA NonGen / NLR

1024821483
CAL000337395

Site 2 of 6 in cluster K

Relative:
Lower
Actual:
49 ft.

RCRA NonGen / NLR:
 Date Form Received by Agency: 2008-10-22 00:00:00
 Handler Name: NEW LEAF BIOFUEL
 Handler Address: 2285 NEWTON AVE
 Handler City,State,Zip: SAN DIEGO, CA 92113-3619
 EPA ID: CAL000337395
 Contact Name: LUCAS ALTIC
 Contact Address: 2285 NEWTON AVE
 Contact City,State,Zip: SAN DIEGO, CA 92113-3619
 Contact Telephone: 619-236-8558
 Contact Fax: 619-236-8585
 Contact Email: LUCAS@NEWLEAFBIOFUEL.COM
 Contact Title: Not reported
 EPA Region: 09
 Land Type: Not reported
 Federal Waste Generator Description: Not a generator, verified
 Non-Notifier: Not reported
 Biennial Report Cycle: Not reported
 Accessibility: Not reported
 Active Site Indicator: Handler Activities
 State District Owner: Not reported
 State District: Not reported
 Mailing Address: 2285 NEWTON AVE
 Mailing City,State,Zip: SAN DIEGO, CA 92113-3619
 Owner Name: NEW LEAF BIOFUEL
 Owner Type: Other
 Operator Name: LUCAS ALTIC
 Operator Type: Other
 Short-Term Generator Activity: No
 Importer Activity: No
 Mixed Waste Generator: No
 Transporter Activity: No
 Transfer Facility Activity: No
 Recycler Activity with Storage: No
 Small Quantity On-Site Burner Exemption: No
 Smelting Melting and Refining Furnace Exemption: No
 Underground Injection Control: No
 Off-Site Waste Receipt: No
 Universal Waste Indicator: Yes
 Universal Waste Destination Facility: Yes
 Federal Universal Waste: No
 Active Site Fed-Reg Treatment Storage and Disposal Facility: Not reported
 Active Site Converter Treatment storage and Disposal Facility: Not reported
 Active Site State-Reg Treatment Storage and Disposal Facility: Not reported
 Active Site State-Reg Handler: ---

Map ID
 Direction
 Distance
 Elevation

MAP FINDINGS

Site

Database(s)

EDR ID Number
 EPA ID Number

NEW LEAF BIOFUEL (Continued)

1024821483

| | |
|---|-----------------------|
| Federal Facility Indicator: | Not reported |
| Hazardous Secondary Material Indicator: | N |
| Sub-Part K Indicator: | Not reported |
| Commercial TSD Indicator: | No |
| Treatment Storage and Disposal Type: | Not reported |
| 2018 GPRA Permit Baseline: | Not on the Baseline |
| 2018 GPRA Renewals Baseline: | Not on the Baseline |
| Permit Renewals Workload Universe: | Not reported |
| Permit Workload Universe: | Not reported |
| Permit Progress Universe: | Not reported |
| Post-Closure Workload Universe: | Not reported |
| Closure Workload Universe: | Not reported |
| 202 GPRA Corrective Action Baseline: | No |
| Corrective Action Workload Universe: | No |
| Subject to Corrective Action Universe: | No |
| Non-TSDFs Where RCRA CA has Been Imposed Universe: | No |
| TSDFs Potentially Subject to CA Under 3004 (u)/(v) Universe: | No |
| TSDFs Only Subject to CA under Discretionary Auth Universe: | No |
| Corrective Action Priority Ranking: | No NCAPS ranking |
| Environmental Control Indicator: | No |
| Institutional Control Indicator: | No |
| Human Exposure Controls Indicator: | N/A |
| Groundwater Controls Indicator: | N/A |
| Operating TSDF Universe: | Not reported |
| Full Enforcement Universe: | Not reported |
| Significant Non-Complier Universe: | No |
| Unaddressed Significant Non-Complier Universe: | No |
| Addressed Significant Non-Complier Universe: | No |
| Significant Non-Complier With a Compliance Schedule Universe: | No |
| Financial Assurance Required: | Not reported |
| Handler Date of Last Change: | 2018-09-05 20:30:46.0 |
| Recognized Trader-Importer: | No |
| Recognized Trader-Exporter: | No |
| Importer of Spent Lead Acid Batteries: | No |
| Exporter of Spent Lead Acid Batteries: | No |
| Recycler Activity Without Storage: | No |
| Manifest Broker: | No |
| Sub-Part P Indicator: | No |

Handler - Owner Operator:

| | |
|--------------------------------|--------------------------|
| Owner/Operator Indicator: | Owner |
| Owner/Operator Name: | NEW LEAF BIOFUEL |
| Legal Status: | Other |
| Date Became Current: | Not reported |
| Date Ended Current: | Not reported |
| Owner/Operator Address: | 2285 NEWTON AVE |
| Owner/Operator City,State,Zip: | SAN DIEGO, CA 92113-3619 |
| Owner/Operator Telephone: | 619-236-8500 |
| Owner/Operator Telephone Ext: | Not reported |
| Owner/Operator Fax: | Not reported |
| Owner/Operator Email: | Not reported |

| | |
|---------------------------|--------------|
| Owner/Operator Indicator: | Operator |
| Owner/Operator Name: | LUCAS ALTIC |
| Legal Status: | Other |
| Date Became Current: | Not reported |

Map ID
 Direction
 Distance
 Elevation

MAP FINDINGS

Site

Database(s)

EDR ID Number
 EPA ID Number

NEW LEAF BIOFUEL (Continued)

1024821483

Date Ended Current: Not reported
 Owner/Operator Address: 2285 NEWTON AVE
 Owner/Operator City,State,Zip: SAN DIEGO, CA 92113-3619
 Owner/Operator Telephone: 619-236-8558
 Owner/Operator Telephone Ext: Not reported
 Owner/Operator Fax: Not reported
 Owner/Operator Email: Not reported

Historic Generators:

Receive Date: 2008-10-22 00:00:00.0
 Handler Name: NEW LEAF BIOFUEL
 Federal Waste Generator Description: Not a generator, verified
 State District Owner: Not reported
 Large Quantity Handler of Universal Waste: No
 Recognized Trader Importer: No
 Recognized Trader Exporter: No
 Spent Lead Acid Battery Importer: No
 Spent Lead Acid Battery Exporter: No
 Current Record: Yes
 Non Storage Recycler Activity: Not reported
 Electronic Manifest Broker: Not reported

List of NAICS Codes and Descriptions:

NAICS Code: 325199
 NAICS Description: ALL OTHER BASIC ORGANIC CHEMICAL MANUFACTURING

Facility Has Received Notices of Violations:

Violations: No Violations Found

Evaluation Action Summary:

Evaluations: No Evaluations Found

K71
West
1/8-1/4
0.140 mi.
739 ft.

NEW LEAF BIOFUEL
2285 NEWTON AVE.
SAN DIEGO, CA 92113
Site 3 of 6 in cluster K

FUELS PROGRAM 1016158902
N/A

Relative:
Lower
Actual:
49 ft.

FUELS PROGRAM:
 Name: NEW LEAF BIOFUEL
 Address: 2285 NEWTON AVE.
 Address 2: Not reported
 City,State,Zip: SAN DIEGO, CA 92113
 Program Type: Diesel, Renewable Fuel Standard
 Company Seq. ID: 7768
 Business Activity: Refiner (Biodiesel and Renewable Diesel), Renewable Fuel Producer
 Company Name: NEW LEAF BIOFUEL, LLC
 Company Address: 2285 NEWTON AVE.
 SAN DIEGO, CA 92113
 Facility ID: 80005, 83541
 Facility Type: Diesel/Biodiesel
 Facility Activity: Refinery, Renewable Fuel Producer Facility
 Subject to 80.1403: No
 Fuel Only For Off Road: No
 Fuel Created: 20

Map ID
 Direction
 Distance
 Elevation

MAP FINDINGS

Site

Database(s)

EDR ID Number
 EPA ID Number

NEW LEAF BIOFUEL (Continued)

1016158902

D Code: D4
 OTAQ Program ID: OTAQREG10029228

H72
SW
1/8-1/4
0.140 mi.
741 ft.

DORMANS TIRE CO
2385 MAIN ST
SAN DIEGO, CA 92113
Site 4 of 9 in cluster H

CA SAN DIEGO CO. SAM
CA CPS-SLIC
CA San Diego Co. HMMD
CA SWEEPS UST
CA CERS

S104748446
N/A

Relative:
Lower
Actual:
39 ft.

SAN DIEGO CO. SAM:
 Name: DORMANS TIRE CO
 Address: 2385 MAIN ST
 City,State,Zip: SAN DIEGO, CA 921133642
 Case Number: H15421-001
 Agency: DEH Site Assessment & Mitigation
Funding: Private - VAP
 Facility Type: Soils Only
 Facility Status: Closed Case
 Date: 2/26/1988
 Date Began: 1/5/1988

CPS-SLIC:
 Name: DORMANS TIRE CO
 Address: 2385 MAIN ST
 City,State,Zip: SAN DIEGO, CA 921133642
 Region: STATE
Facility Status: Completed - Case Closed
 Status Date: 02/26/1988
 Global Id: T0608177867
 Lead Agency: SAN DIEGO COUNTY LOP
 Lead Agency Case Number: H15421-001
 Latitude: 32.693465
 Longitude: -117.139156
 Case Type: Cleanup Program Site
 Case Worker: Not reported
 Local Agency: Not reported
 RB Case Number: Not reported
 File Location: Local Agency
 Potential Media Affected: Soil
 Potential Contaminants of Concern: Gasoline
 Site History: Not reported

Click here to access the California GeoTracker records for this facility:

HMMD SAN DIEGO:
 Name: DORMANS TIRE CO
 Address: 2385 MAIN ST
 City,State,Zip: SAN DIEGO, CA 92113
 Permit Number: 115421
 Business Type: 6HK03
 EPA Id Number: Not reported
 APN: 538-790-12-00
 Last HMMD Inspection: Not reported
 Facility Telephone: Not reported
 Permit Status: INAC
 Permit Expiration: 06/30/2002

Map ID
Direction
Distance
Elevation

MAP FINDINGS

Site

Database(s)

EDR ID Number
EPA ID Number

DORMANS TIRE CO (Continued)

S104748446

Date Last Updated: 11/02/2012
Facility Owner: DORMANS TIRE CO
Facility Mailing Address: 820 HIGHLAND AVE
Facility Mailing City: SAN DIEGO
Facility Mailing State: CA
Facility Mailing Zip: 92073-
UST Owner: NORMAN TIRE CO
Handle Regulated Hazmat: Not reported
Own Or Operate UST: Not reported
Subject To APSA: Not reported
Generate Haz Waste: Not reported
Treat Haz Waste: Not reported
Generate Medical Waste: Not reported

UST:

UST Name: UNDERGROUND TANK 115421 T001
Last Update: 2012-11-02 14:17:38
Permit Number: 115421
Tank Type: SINGLE WALL
Additional Id: AT0046-1
Capacity Gallons: 500
UST Contents: Not reported
Other Content Info: WASTE OIL
Reg Status: REMOVED
Remove Close Date: 1987-01-12 00:00:00
Year Installed: Not reported
Pipe Type: Not reported
Delivery System: Not reported
Monitor Code: 90
UST Monitor Method: NO MONITORING ALTERNATIVE SELECTED. VERIFY AND ENTER MONITORING ALTERNATIVE DURING INSPECTION.

SWEEPS UST:

Name: DORMANS TIRE CO
Address: 2385 MAIN ST
City: SAN DIEGO
Status: Not reported
Comp Number: 15421
Number: Not reported
Board Of Equalization: 44-022919
Referral Date: Not reported
Action Date: Not reported
Created Date: Not reported
Owner Tank Id: Not reported
SWRCB Tank Id: 37-000-015421-000001
Tank Status: Not reported
Capacity: 500
Active Date: Not reported
Tank Use: PETROLEUM
STG: WASTE
Content: Not reported
Number Of Tanks: 1

CERS:

Name: DORMANS TIRE CO
Address: 2385 MAIN ST

Map ID
 Direction
 Distance
 Elevation

MAP FINDINGS

Site

Database(s)

EDR ID Number
 EPA ID Number

DORMANS TIRE CO (Continued)

S104748446

City,State,Zip: SAN DIEGO, CA 921133642
 Site ID: 189026
 CERS ID: T0608177867
 CERS Description: Cleanup Program Site

H73
WSW
1/8-1/4
0.143 mi.
757 ft.
Relative:
Lower
Actual:
41 ft.

SAN DIEGO EXPRESS INC
2304 MAIN ST
SAN DIEGO, CA 92113
Site 5 of 9 in cluster H

RCRA-SQG 1000110768
CA SAN DIEGO CO. SAM CAD982342610
CA San Diego Co. HMMD
CA SWEEPS UST
CA HIST UST
CA Cortese
CA CERS
CA HWTS

RCRA-SQG:
 Date Form Received by Agency: 1988-01-04 00:00:00.0
 Handler Name: SAN DIEGO EXPRESS INC
 Handler Address: 2304 MAIN ST
 Handler City,State,Zip: SAN DIEGO, CA 92113
 EPA ID: CAD982342610
 Contact Name: ENVIRONMENTAL MANAGER
 Contact Address: 2304 MAIN ST
 Contact City,State,Zip: SAN DIEGO, CA 92113
 Contact Telephone: 619-268-4855
 Contact Fax: Not reported
 Contact Email: Not reported
 Contact Title: Not reported
 EPA Region: 09
 Land Type: Other
 Federal Waste Generator Description: Small Quantity Generator
 Non-Notifier: Not reported
 Biennial Report Cycle: Not reported
 Accessibility: Not reported
 Active Site Indicator: Handler Activities
 State District Owner: CA
 State District: 4
 Mailing Address: PO BOX 13159
 Mailing City,State,Zip: SAN DIEGO, CA 92113
 Owner Name: DEWITT TRANSFER STORAGE
 Owner Type: Private
 Operator Name: NOT REQUIRED
 Operator Type: Private
 Short-Term Generator Activity: No
 Importer Activity: No
 Mixed Waste Generator: No
 Transporter Activity: No
 Transfer Facility Activity: No
 Recycler Activity with Storage: No
 Small Quantity On-Site Burner Exemption: No
 Smelting Melting and Refining Furnace Exemption: No
 Underground Injection Control: No
 Off-Site Waste Receipt: No
 Universal Waste Indicator: No
 Universal Waste Destination Facility: No
 Federal Universal Waste: No
 Active Site Fed-Reg Treatment Storage and Disposal Facility: Not reported
 Active Site Converter Treatment storage and Disposal Facility: Not reported
 Active Site State-Reg Treatment Storage and Disposal Facility: Not reported

Map ID
 Direction
 Distance
 Elevation

MAP FINDINGS

Site

Database(s)

EDR ID Number
 EPA ID Number

SAN DIEGO EXPRESS INC (Continued)

1000110768

| | |
|---|-----------------------|
| Active Site State-Reg Handler: | --- |
| Federal Facility Indicator: | Not reported |
| Hazardous Secondary Material Indicator: | NN |
| Sub-Part K Indicator: | Not reported |
| Commercial TSD Indicator: | No |
| Treatment Storage and Disposal Type: | Not reported |
| 2018 GPRA Permit Baseline: | Not on the Baseline |
| 2018 GPRA Renewals Baseline: | Not on the Baseline |
| Permit Renewals Workload Universe: | Not reported |
| Permit Workload Universe: | Not reported |
| Permit Progress Universe: | Not reported |
| Post-Closure Workload Universe: | Not reported |
| Closure Workload Universe: | Not reported |
| 202 GPRA Corrective Action Baseline: | No |
| Corrective Action Workload Universe: | No |
| Subject to Corrective Action Universe: | No |
| Non-TSDs Where RCRA CA has Been Imposed Universe: | No |
| TSDs Potentially Subject to CA Under 3004 (u)/(v) Universe: | No |
| TSDs Only Subject to CA under Discretionary Auth Universe: | No |
| Corrective Action Priority Ranking: | No NCAPS ranking |
| Environmental Control Indicator: | No |
| Institutional Control Indicator: | No |
| Human Exposure Controls Indicator: | N/A |
| Groundwater Controls Indicator: | N/A |
| Operating TSDF Universe: | Not reported |
| Full Enforcement Universe: | Not reported |
| Significant Non-Complier Universe: | No |
| Unaddressed Significant Non-Complier Universe: | No |
| Addressed Significant Non-Complier Universe: | No |
| Significant Non-Complier With a Compliance Schedule Universe: | No |
| Financial Assurance Required: | Not reported |
| Handler Date of Last Change: | 2002-06-27 03:33:08.0 |
| Recognized Trader-Importer: | No |
| Recognized Trader-Exporter: | No |
| Importer of Spent Lead Acid Batteries: | No |
| Exporter of Spent Lead Acid Batteries: | No |
| Recycler Activity Without Storage: | Not reported |
| Manifest Broker: | Not reported |
| Sub-Part P Indicator: | No |

Handler - Owner Operator:

| | |
|--------------------------------|-------------------------|
| Owner/Operator Indicator: | Operator |
| Owner/Operator Name: | NOT REQUIRED |
| Legal Status: | Private |
| Date Became Current: | Not reported |
| Date Ended Current: | Not reported |
| Owner/Operator Address: | NOT REQUIRED |
| Owner/Operator City,State,Zip: | NOT REQUIRED, ME 99999 |
| Owner/Operator Telephone: | 415-555-1212 |
| Owner/Operator Telephone Ext: | Not reported |
| Owner/Operator Fax: | Not reported |
| Owner/Operator Email: | Not reported |
| | |
| Owner/Operator Indicator: | Owner |
| Owner/Operator Name: | DEWITT TRANSFER STORAGE |
| Legal Status: | Private |

Map ID
Direction
Distance
Elevation

MAP FINDINGS

Site

Database(s)

EDR ID Number
EPA ID Number

SAN DIEGO EXPRESS INC (Continued)

1000110768

Date Became Current: Not reported
Date Ended Current: Not reported
Owner/Operator Address: NOT REQUIRED
Owner/Operator City,State,Zip: NOT REQUIRED, ME 99999
Owner/Operator Telephone: 415-555-1212
Owner/Operator Telephone Ext: Not reported
Owner/Operator Fax: Not reported
Owner/Operator Email: Not reported

Historic Generators:
Receive Date: 1988-01-04 00:00:00.0
Handler Name: SAN DIEGO EXPRESS INC
Federal Waste Generator Description: Small Quantity Generator
State District Owner: CA
Large Quantity Handler of Universal Waste: No
Recognized Trader Importer: No
Recognized Trader Exporter: No
Spent Lead Acid Battery Importer: No
Spent Lead Acid Battery Exporter: No
Current Record: Yes
Non Storage Recycler Activity: Not reported
Electronic Manifest Broker: Not reported

List of NAICS Codes and Descriptions:
NAICS Codes: No NAICS Codes Found

Facility Has Received Notices of Violations:
Violations: No Violations Found

Evaluation Action Summary:
Evaluations: No Evaluations Found

SAN DIEGO CO. SAM:
Name: SAN DIEGO EXPRESS INC
Address: 2304 MAIN ST
City,State,Zip: SAN DIEGO, CA 921133643
Case Number: H15812-001
Agency: DEH Site Assessment & Mitigation
Funding: LOP - Federal Fund
Facility Type: Soils Only
Facility Status: Closed Case
Date: 6/20/1996
Date Began: 3/6/1992

HMMD SAN DIEGO:
Name: SAN DIEGO EXPRESS INC
Address: 2304 MAIN ST
City,State,Zip: SAN DIEGO, CA 92113
Permit Number: 115812
Business Type: Not reported
EPA Id Number: Not reported
APN: 538-741-01-00
Last HMMD Inspection: 03/19/1990

Map ID
Direction
Distance
Elevation

MAP FINDINGS

Site

Database(s)

EDR ID Number
EPA ID Number

SAN DIEGO EXPRESS INC (Continued)

1000110768

Facility Telephone: 619-232-5454
Permit Status: INAC
Permit Expiration: Not reported
Date Last Updated: 11/02/2012
Facility Owner: DEWITT TRANSFER & ST
Facility Mailing Address: P O BOX 13159
Facility Mailing City: SAN DIEGO
Facility Mailing State: CA
Facility Mailing Zip: 92170-3159
UST Owner: DEWITT TRANSFER & ST
Handle Regulated Hazmat: Y
Own Or Operate UST: Not reported
Subject To APSA: Not reported
Generate Haz Waste: Y
Treat Haz Waste: Not reported
Generate Medical Waste: Not reported

UST:

UST Name: UNDERGROUND TANK 115812 T001
Last Update: 2012-11-02 14:17:38
Permit Number: 115812
Tank Type: UNKNOWN
Additional Id: 1
Capacity Gallons: 10000
UST Contents: REGULAR UNLEADED
Other Content Info: REGULAR UNLEADED
Reg Status: REMOVED
Remove Close Date: 1992-06-03 00:00:00
Year Installed: Not reported
Pipe Type: Not reported
Delivery System: Not reported
Monitor Code: 05
UST Monitor Method: SW TANK DW PIPE W/ POS SHUTOFF-ALARM ON LLD W/ SIRS:SIR ANALY MONTHLY, TANK TEST BIENNIALY, PIPE TEST ANN 0.1 G/HR OR MO 0.2 G/HR

UST Name: UNDERGROUND TANK 115812 T002
Last Update: 2012-11-02 14:17:38
Permit Number: 115812
Tank Type: UNKNOWN
Additional Id: 2
Capacity Gallons: 10000
UST Contents: DIESEL
Other Content Info: DIESEL
Reg Status: REMOVED
Remove Close Date: 1992-06-03 00:00:00
Year Installed: Not reported
Pipe Type: Not reported
Delivery System: Not reported
Monitor Code: 05
UST Monitor Method: SW TANK DW PIPE W/ POS SHUTOFF-ALARM ON LLD W/ SIRS:SIR ANALY MONTHLY, TANK TEST BIENNIALY, PIPE TEST ANN 0.1 G/HR OR MO 0.2 G/HR

UST Name: UNDERGROUND TANK 115812 T003
Last Update: 2012-11-02 14:17:38
Permit Number: 115812
Tank Type: UNKNOWN
Additional Id: 3
Capacity Gallons: 500

Map ID
Direction
Distance
Elevation

MAP FINDINGS

Site

Database(s)

EDR ID Number
EPA ID Number

SAN DIEGO EXPRESS INC (Continued)

1000110768

UST Contents: Not reported
Other Content Info: WASTE OIL
Reg Status: REMOVED
Remove Close Date: 1992-06-03 00:00:00
Year Installed: Not reported
Pipe Type: Not reported
Delivery System: Not reported
Monitor Code: 07
UST Monitor Method: SW TANK SW PRESSURE PIPE W/RESTRICTIVE LLD W/DAILY RECONCILIATION OR WEEKLY GAUGING: TANK AND PIPE TEST ANNUALLY

SWEEPS UST:

Name: SAN DIEGO EXPRESS INC
Address: 2304 MAIN ST
City: SAN DIEGO
Status: Active
Comp Number: 15812
Number: 9
Board Of Equalization: 44-022927
Referral Date: Not reported
Action Date: 06-26-92
Created Date: 02-29-88
Owner Tank Id: Not reported
SWRCB Tank Id: 37-000-015812-000003
Tank Status: A
Capacity: 500
Active Date: Not reported
Tank Use: PETROLEUM
STG: W
Content: Not reported
Number Of Tanks: 1

Name: SAN DIEGO EXPRESS INC
Address: 2304 MAIN ST
City: SAN DIEGO
Status: Not reported
Comp Number: 15812
Number: Not reported
Board Of Equalization: 44-022927
Referral Date: Not reported
Action Date: Not reported
Created Date: Not reported
Owner Tank Id: Not reported
SWRCB Tank Id: 37-000-015812-000001
Tank Status: Not reported
Capacity: 10000
Active Date: Not reported
Tank Use: M.V. FUEL
STG: PRODUCT
Content: REG UNLEADED
Number Of Tanks: 2

Name: SAN DIEGO EXPRESS INC
Address: 2304 MAIN ST
City: SAN DIEGO
Status: Not reported

Map ID
Direction
Distance
Elevation

MAP FINDINGS

Site

Database(s)

EDR ID Number
EPA ID Number

SAN DIEGO EXPRESS INC (Continued)

1000110768

Comp Number: 15812
Number: Not reported
Board Of Equalization: 44-022927
Referral Date: Not reported
Action Date: Not reported
Created Date: Not reported
Owner Tank Id: Not reported
SWRCB Tank Id: 37-000-015812-000002
Tank Status: Not reported
Capacity: 10000
Active Date: Not reported
Tank Use: M.V. FUEL
STG: PRODUCT
Content: OTHER
Number Of Tanks: Not reported

HIST UST:

Name: PHDLEASEWAY
Address: 2304 MAIN STREET
City,State,Zip: SAN DIEGO, CA 92113
File Number: 0002B101
URL: <http://geotracker.waterboards.ca.gov/ustpdfs/pdf/0002B101.pdf>
Region: Not reported
Facility ID: Not reported
Facility Type: Not reported
Other Type: Not reported
Contact Name: Not reported
Telephone: Not reported
Owner Name: Not reported
Owner Address: Not reported
Owner City,St,Zip: Not reported
Total Tanks: Not reported

Tank Num: Not reported
Container Num: Not reported
Year Installed: Not reported
Tank Capacity: Not reported
Tank Used for: Not reported
Type of Fuel: Not reported
Container Construction Thickness: Not reported
Leak Detection: Not reported

Click here for Geo Tracker PDF:

CORTESE:

Name: SAN DIEGO EXPRESS INC
Address: 2304 MAIN ST
City,State,Zip: SAN DIEGO, CA 921133643
Region: CORTESE
Envirostor Id: Not reported
Global ID: T0607300899
Site/Facility Type: LUST CLEANUP SITE
Cleanup Status: COMPLETED - CASE CLOSED
Status Date: Not reported
Site Code: Not reported
Latitude: Not reported

Map ID
Direction
Distance
Elevation

MAP FINDINGS

Site

Database(s)

EDR ID Number
EPA ID Number

SAN DIEGO EXPRESS INC (Continued)

1000110768

Longitude: Not reported
Owner: Not reported
Enf Type: Not reported
Swat R: Not reported
Flag: active
Order No: Not reported
Waste Discharge System No: Not reported
Effective Date: Not reported
Region 2: Not reported
WID Id: Not reported
Solid Waste Id No: Not reported
Waste Management Uit Name: Not reported
File Name: Active Open

CERS:

Name: SAN DIEGO EXPRESS INC
Address: 2304 MAIN ST
City,State,Zip: SAN DIEGO, CA 921133643
Site ID: 227957
CERS ID: T0607300899
CERS Description: Leaking Underground Storage Tank Cleanup Site

HWTS:

Name: SAN DIEGO EXPRESS INC
Address: 2304 MAIN ST
Address 2: Not reported
City,State,Zip: SAN DIEGO, CA 921130000
EPA ID: CAD982342610
Inactive Date: 01/01/1995
Create Date: 06/17/1988
Last Act Date: 08/10/2004
Mailing Name: Not reported
Mailing Address: PO BOX 13159
Mailing Address 2: Not reported
Mailing City,State,Zip: SAN DIEGO, CA 921130000
Owner Name: --
Owner Address: --
Owner Address 2: Not reported
Owner City,State,Zip: --, 99 --
Contact Name: INACTIVE PER SURVEY 12/94 AD
Contact Address: --
Contact Address 2: Not reported
City,State,Zip: --, 99 --

H74 LEASEWAY TRANSPORTATION
WSW 2304 MAIN ST
1/8-1/4 SAN DIEGO, CA 92113
0.143 mi.
757 ft. Site 6 of 9 in cluster H

CA HIST UST U001572987
N/A

Relative:
Lower

HIST UST:

Actual:
41 ft.

Name: LEASEWAY TRANSPORTATION
Address: 2304 MAIN ST
City,State,Zip: SAN DIEGO, CA 92113
File Number: 0002B655
URL: <http://geotracker.waterboards.ca.gov/ustpdfs/pdf/0002B655.pdf>
Region: STATE

Map ID
 Direction
 Distance
 Elevation

MAP FINDINGS

Site

Database(s)

EDR ID Number
 EPA ID Number

LEASEWAY TRANSPORTATION (Continued)

U001572987

Facility ID: 00000010271
 Facility Type: Other
 Other Type: TRUCK LEASR & RENTAL
 Contact Name: BOB WRAAMANN
 Telephone: 6192341875
 Owner Name: LEASEWAY TRANSPORTATION
 Owner Address: 4285 CAMINO DEL RIO SO
 Owner City,St,Zip: SAN DIEGO, CA 92108
 Total Tanks: 0003

Tank Num: 001
 Container Num: 1
 Year Installed: Not reported
 Tank Capacity: 00012000
 Tank Used for: PRODUCT
 Type of Fuel: UNLEADED
 Container Construction Thickness: Not reported
 Leak Detection: Stock Inventor

Tank Num: 002
 Container Num: 2
 Year Installed: Not reported
 Tank Capacity: 00000000
 Tank Used for: PRODUCT
 Type of Fuel: DIESEL
 Container Construction Thickness: Not reported
 Leak Detection: Stock Inventor

Tank Num: 003
 Container Num: 3
 Year Installed: Not reported
 Tank Capacity: 00000000
 Tank Used for: WASTE
 Type of Fuel: WASTE OIL
 Container Construction Thickness: Not reported
 Leak Detection: Stock Inventor

[Click here for Geo Tracker PDF:](#)

H75
WSW
1/8-1/4
0.143 mi.
757 ft.

MAIN STREET STORAGE
2304 MAIN STREET
SAN DIEGO, CA 92113
Site 7 of 9 in cluster H

CA LUST S101302066
CA HIST CORTESE N/A
CA NPDES
CA SAN DIEGO CO LOP

Relative:
Lower

LUST:
 Name: SAN DIEGO EXPRESS INC
 Address: 2304 MAIN ST
 City,State,Zip: SAN DIEGO, CA 921133643
 Lead Agency: SAN DIEGO COUNTY LOP
 Case Type: LUST Cleanup Site
 Geo Track: http://geotracker.waterboards.ca.gov/profile_report.asp?global_id=T0607300899
 Global Id: T0607300899
 Latitude: 32.6945363247872
 Longitude: -117.139359351056
 Status: Completed - Case Closed
 Status Date: 06/20/1996
 Case Worker: Not reported

Actual:
41 ft.

Map ID
Direction
Distance
Elevation

MAP FINDINGS

Site

Database(s)

EDR ID Number
EPA ID Number

MAIN STREET STORAGE (Continued)

S101302066

RB Case Number: 9UT2130
Local Agency: Not reported
File Location: Local Agency
Local Case Number: H15812-001
Potential Media Affect: Not reported
Potential Contaminants of Concern: Not reported
Site History: Not reported

LUST:

Global Id: T0607300899
Action Type: ENFORCEMENT
Date: 06/20/1996
Action: Closure/No Further Action Letter

Global Id: T0607300899
Action Type: ENFORCEMENT
Date: 03/20/1992
Action: Notice of Responsibility

LUST:

Global Id: T0607300899
Status: Open - Case Begin Date
Status Date: 03/09/1992

Global Id: T0607300899
Status: Completed - Case Closed
Status Date: 06/20/1996

LUST REG 9:

Region: 9
Status: Case Closed
Case Number: 9UT2130
Local Case: H15812-001
Substance: Gasoline
Qty Leaked: 0
Abate Method: Excavate and Treat - remove contaminated soil and treat (includes spreading or land farming)
Local Agency: San Diego
How Found: Other Means
How Stopped: Other Means
Source: Unknown
Cause: Unknown
Lead Agency: Local Agency
Case Type: Other ground water affected
Date Found: 03/06/1992
Date Stopped: 03/06/1992
Confirm Date: 03/06/1992
Submit Workplan: Not reported
Prelim Assess: 03/09/1992
Desc Pollution: Not reported
Remed Plan: / /
Remed Action: Not reported
Began Monitor: Not reported
Release Date: 03/06/1992
Enforce Date: Not reported
Closed Date: 6/20/96

Map ID
Direction
Distance
Elevation

MAP FINDINGS

Site

Database(s)

EDR ID Number
EPA ID Number

MAIN STREET STORAGE (Continued)

S101302066

Enforce Type: Not reported
Pilot Program: LOP
Basin Number: 908.22
GW Depth: >15
Beneficial Use: No Beneficial groundwater use
NPDES Number: Not reported
Priority: Low priority. Priority ranking can change over time.
File Disp: File discarded, case closed
Interim Remedial Actions: No
Cleanup and Abatement order Number: Not reported
Waste Discharge Requirement Number: Not reported

HIST CORTESE:

edr_fname: SAN DIEGO EXPRESS INC.,
edr_fadd1: 2304 MAIN
City,State,Zip: SAN DIEGO, CA 92113
Region: CORTESE
Facility County Code: 37
Reg By: LTNKA
Reg Id: 9UT2130

NPDES:

Name: MAIN STREET STORAGE
Address: 2304 MAIN STREET
City,State,Zip: SAN DIEGO, CA 92113
Facility Status: Not reported
NPDES Number: Not reported
Region: Not reported
Agency Number: Not reported
Regulatory Measure ID: Not reported
Place ID: Not reported
Order Number: Not reported
WDID: 9 37IN601098
Regulatory Measure Type: Industrial
Program Type: Not reported
Adoption Date Of Regulatory Measure: Not reported
Effective Date Of Regulatory Measure: Not reported
Termination Date Of Regulatory Measure: Not reported
Expiration Date Of Regulatory Measure: Not reported
Discharge Address: Not reported
Discharge Name: Not reported
Discharge City: Not reported
Discharge State: Not reported
Discharge Zip: Not reported
Status: Undetermined
Status Date: 05/24/2011
Operator Name: General Dynamics NASSCO
Operator Address: 2798 Harbor Drive
Operator City: San Diego
Operator State: California
Operator Zip: 92113

SAN DIEGO CO LOP:

Name: SAN DIEGO EXPRESS INC
Address: 2304 MAIN ST
City,State,Zip: SAN DIEGO, CA 92113

Map ID
 Direction
 Distance
 Elevation

MAP FINDINGS

Site

Database(s)

EDR ID Number
 EPA ID Number

MAIN STREET STORAGE (Continued)

S101302066

Record ID: DEH1992-LSAM-H15812-001
 Record Status: Completed
 Opened Date: 03/06/1992
 Parcel Number: 538-741-01-00
 Case Type: LOP - Local Oversight Program
 Historical Name: SAN DIEGO EXPRESS
 SWRCB Global ID: T0607300899
 Funding: F - LOP Federal Fund
 Lead Agency: DEH/SAM
 Lead Agency Date: 03/09/1992
 Census Tract: 50.00
 Community: San Diego
 Jurisdiction: SAN DIEGO
 Watershed Basin Number: 908.22
 Water Purveyor: SAN DIEGO
 Fire Agency: SAN DIEGO
 Latitude: 32.6941300
 Longitude: -117.1389409
 X MapCoord: 6288145.534
 Y MapCoord: 1833530.179

H76
WSW
1/8-1/4
0.143 mi.
757 ft.

PHD CORP
2304 MAIN ST
SAN DIEGO, CA 92113
Site 8 of 9 in cluster H

CA HIST UST **1000109311**
RCRA NonGen / NLR **CAD981162399**
FINDS
ECHO

Relative:
Lower
Actual:
41 ft.

HIST UST:
 Name: PHDLEASEWAY
 Address: 2304 MAIN ST
 City,State,Zip: SAN DIEGO, CA 92113
 File Number: Not reported
 URL: Not reported
 Region: STATE
 Facility ID: 00000067631
 Facility Type: Other
 Other Type: TRANSPORTATION & LEA
 Contact Name: Not reported
 Telephone: 6192837161
 Owner Name: DEWITT VAN STORAGE
 Owner Address: 6060 FIQUEROA
 Owner City,St,Zip: LOS ANGELES, CA 90042
 Total Tanks: 0003

Tank Num: 001
 Container Num: 1
 Year Installed: 1956
 Tank Capacity: 00012000
 Tank Used for: WASTE
 Type of Fuel: 4
 Container Construction Thickness: X
 Leak Detection: None

Tank Num: 002
 Container Num: 2
 Year Installed: 1956
 Tank Capacity: 00012000
 Tank Used for: PRODUCT

Map ID
Direction
Distance
Elevation

MAP FINDINGS

Site

Database(s)

EDR ID Number
EPA ID Number

PHD CORP (Continued)

1000109311

Type of Fuel: REGULAR
Container Construction Thickness: Not reported
Leak Detection: None

Tank Num: 003
Container Num: 3
Year Installed: 1956
Tank Capacity: 00000500
Tank Used for: WASTE
Type of Fuel: WASTE OIL
Container Construction Thickness: Not reported
Leak Detection: None

RCRA NonGen / NLR:

Date Form Received by Agency: 1985-11-06 00:00:00.0
Handler Name: PHD CORP
Handler Address: 2304 MAIN ST
Handler City,State,Zip: SAN DIEGO, CA 92113
EPA ID: CAD981162399
Contact Name: ENVIRONMENTAL MANAGER
Contact Address: 2304 MAIN ST
Contact City,State,Zip: SAN DIEGO, CA 92113
Contact Telephone: 619-283-7161
Contact Fax: Not reported
Contact Email: Not reported
Contact Title: Not reported
EPA Region: 09
Land Type: Other
Federal Waste Generator Description: Not a generator, verified
Non-Notifier: Not reported
Biennial Report Cycle: Not reported
Accessibility: Not reported
Active Site Indicator: Not reported
State District Owner: CA
State District: 4
Mailing Address: P O BOX 20008
Mailing City,State,Zip: SAN DIEGO, CA 92120
Owner Name: LEASEWAY TRANSPORTATION CORP
Owner Type: Private
Operator Name: NOT REQUIRED
Operator Type: Private
Short-Term Generator Activity: No
Importer Activity: No
Mixed Waste Generator: No
Transporter Activity: No
Transfer Facility Activity: No
Recycler Activity with Storage: No
Small Quantity On-Site Burner Exemption: No
Smelting Melting and Refining Furnace Exemption: No
Underground Injection Control: No
Off-Site Waste Receipt: No
Universal Waste Indicator: No
Universal Waste Destination Facility: No
Federal Universal Waste: No
Active Site Fed-Reg Treatment Storage and Disposal Facility: Not reported
Active Site Converter Treatment storage and Disposal Facility: Not reported
Active Site State-Reg Treatment Storage and Disposal Facility: Not reported

Map ID
 Direction
 Distance
 Elevation

MAP FINDINGS

Site

Database(s)

EDR ID Number
 EPA ID Number

PHD CORP (Continued)

1000109311

| | |
|---|-----------------------|
| Active Site State-Reg Handler: | --- |
| Federal Facility Indicator: | Not reported |
| Hazardous Secondary Material Indicator: | NN |
| Sub-Part K Indicator: | Not reported |
| Commercial TSD Indicator: | No |
| Treatment Storage and Disposal Type: | Not reported |
| 2018 GPRA Permit Baseline: | Not on the Baseline |
| 2018 GPRA Renewals Baseline: | Not on the Baseline |
| Permit Renewals Workload Universe: | Not reported |
| Permit Workload Universe: | Not reported |
| Permit Progress Universe: | Not reported |
| Post-Closure Workload Universe: | Not reported |
| Closure Workload Universe: | Not reported |
| 202 GPRA Corrective Action Baseline: | No |
| Corrective Action Workload Universe: | No |
| Subject to Corrective Action Universe: | No |
| Non-TSDs Where RCRA CA has Been Imposed Universe: | No |
| TSDs Potentially Subject to CA Under 3004 (u)/(v) Universe: | No |
| TSDs Only Subject to CA under Discretionary Auth Universe: | No |
| Corrective Action Priority Ranking: | No NCAPS ranking |
| Environmental Control Indicator: | No |
| Institutional Control Indicator: | No |
| Human Exposure Controls Indicator: | N/A |
| Groundwater Controls Indicator: | N/A |
| Operating TSDF Universe: | Not reported |
| Full Enforcement Universe: | Not reported |
| Significant Non-Complier Universe: | No |
| Unaddressed Significant Non-Complier Universe: | No |
| Addressed Significant Non-Complier Universe: | No |
| Significant Non-Complier With a Compliance Schedule Universe: | No |
| Financial Assurance Required: | Not reported |
| Handler Date of Last Change: | 2002-06-27 03:22:42.0 |
| Recognized Trader-Importer: | No |
| Recognized Trader-Exporter: | No |
| Importer of Spent Lead Acid Batteries: | No |
| Exporter of Spent Lead Acid Batteries: | No |
| Recycler Activity Without Storage: | Not reported |
| Manifest Broker: | Not reported |
| Sub-Part P Indicator: | No |

Handler - Owner Operator:

| | |
|--------------------------------|------------------------------|
| Owner/Operator Indicator: | Operator |
| Owner/Operator Name: | NOT REQUIRED |
| Legal Status: | Private |
| Date Became Current: | Not reported |
| Date Ended Current: | Not reported |
| Owner/Operator Address: | NOT REQUIRED |
| Owner/Operator City,State,Zip: | NOT REQUIRED, ME 99999 |
| Owner/Operator Telephone: | 415-555-1212 |
| Owner/Operator Telephone Ext: | Not reported |
| Owner/Operator Fax: | Not reported |
| Owner/Operator Email: | Not reported |
| | |
| Owner/Operator Indicator: | Owner |
| Owner/Operator Name: | LEASEWAY TRANSPORTATION CORP |
| Legal Status: | Private |

Map ID
Direction
Distance
Elevation

MAP FINDINGS

Site

Database(s)

EDR ID Number
EPA ID Number

PHD CORP (Continued)

1000109311

Date Became Current: Not reported
Date Ended Current: Not reported
Owner/Operator Address: NOT REQUIRED
Owner/Operator City,State,Zip: NOT REQUIRED, ME 99999
Owner/Operator Telephone: 415-555-1212
Owner/Operator Telephone Ext: Not reported
Owner/Operator Fax: Not reported
Owner/Operator Email: Not reported

Historic Generators:

Receive Date: 1985-11-06 00:00:00
Handler Name: PHD CORP
Federal Waste Generator Description: Not a generator, verified
State District Owner: CA
Large Quantity Handler of Universal Waste: No
Recognized Trader Importer: No
Recognized Trader Exporter: No
Spent Lead Acid Battery Importer: No
Spent Lead Acid Battery Exporter: No
Current Record: Yes
Non Storage Recycler Activity: Not reported
Electronic Manifest Broker: Not reported

List of NAICS Codes and Descriptions:

NAICS Codes: No NAICS Codes Found

Facility Has Received Notices of Violations:

Violations: No Violations Found

Evaluation Action Summary:

Evaluations: No Evaluations Found

FINDS:

Registry ID: 110009543814

Click Here:

Environmental Interest/Information System:

RCRAInfo is a national information system that supports the Resource Conservation and Recovery Act (RCRA) program through the tracking of events and activities related to facilities that generate, transport, and treat, store, or dispose of hazardous waste. RCRAInfo allows RCRA program staff to track the notification, permit, compliance, and corrective action activities required under RCRA.

STATE MASTER

[Click this hyperlink](#) while viewing on your computer to access additional FINDS: detail in the EDR Site Report.

ECHO:

Envid: 1000109311
Registry ID: 110009543814
DFR URL: <http://echo.epa.gov/detailed-facility-report?fid=110009543814>
Name: PHD CORP
Address: 2304 MAIN ST

Map ID
 Direction
 Distance
 Elevation

MAP FINDINGS

EDR ID Number
 EPA ID Number

PHD CORP (Continued)

1000109311

City,State,Zip: SAN DIEGO, CA 92113

L77
South
1/8-1/4
0.144 mi.
762 ft.

SHERWIN-WILLIAMS #8227
2640 MAIN ST
SAN DIEGO, CA 92113

CA San Diego Co. HMMD
CA CERS HAZ WASTE
CA CERS

S100940899
N/A

Site 1 of 5 in cluster L

Relative:
Lower
Actual:
35 ft.

HMMD SAN DIEGO:
 Name: SHERWIN-WILLIAMS #8227
 Address: 2640 MAIN ST
 City,State,Zip: SAN DIEGO, CA 92113
 Permit Number: Not reported
 Business Type: Not reported
 EPA Id Number: CAR000250092
 APN: Not reported
 Last HMMD Inspection: Not reported
 Facility Telephone: 619-231-2313
 Permit Status: Permit Renewed
 Permit Expiration: Not reported
 Date Last Updated: 06/02/2020
 Facility Owner: Not reported
 Facility Mailing Address: 2640 MAIN ST, SAN DIEGO, CA 92113
 Facility Mailing City: Not reported
 Facility Mailing State: Not reported
 Facility Mailing Zip: Not reported
 UST Owner: N
 Handle Regulated Hazmat: Not reported
 Own Or Operate UST: Not reported
 Subject To APSA: Not reported
 Generate Haz Waste: Y
 Treat Haz Waste: N
 Generate Medical Waste: Not reported

Waste and Materials:

Record ID: DEH2003-HUPFP-201189
 Permit Status: Permit Renewed
 Active Permit: Y
 Child Record Id: DEH2018-HCHEM-0179437
 Trade Secret: N
 Hazardous Material Type: Mixture
 Last Updated: 2019-03-21T02:32:58.000
 Chemical Name: Solvent-based coatings and other solvents (consumer commodity excluded)
 Common Name: Solvent-based coatings and other solvents (consumer commodity excluded)
 Case Number: Not reported

Record ID: DEH2003-HUPFP-201189
 Permit Status: Permit Renewed
 Active Permit: Y
 Child Record Id: DEH2018-HCHEM-0179438
 Trade Secret: N
 Hazardous Material Type: Mixture
 Last Updated: 2019-03-21T02:32:58.000
 Chemical Name: Water based coatings (consumer commodities excluded)
 Common Name: Water based coatings (consumer commodities excluded)
 Case Number: Not reported

Record ID: DEH2003-HUPFP-201189

Map ID
Direction
Distance
Elevation

MAP FINDINGS

Site

Database(s)

EDR ID Number
EPA ID Number

SHERWIN-WILLIAMS #8227 (Continued)

S100940899

Permit Status: Permit Renewed
Active Permit: Y
Child Record Id: DEH2018-HWAST-0153970
Trade Secret: N
Hazardous Material Type: Not reported
Last Updated: 2019-03-21T02:32:58.000
Chemical Name: RCRA Waste Solvent-based coatings contaminated debris
Common Name: RCRA Waste Solvent-based coatings contaminated debris
Case Number: Not reported

Record ID: DEH2003-HUPFP-201189
Permit Status: Permit Renewed
Active Permit: Y
Child Record Id: DEH2020-HCHEM-0265758
Trade Secret: N
Hazardous Material Type: Mixture
Last Updated: 2020-06-02T02:28:55.000
Chemical Name: Solvent-based coatings and other solvents (consumer commodity excluded)
Common Name: Solvent-based coatings and other solvents (consumer commodity excluded)
Case Number: Not reported

Record ID: DEH2003-HUPFP-201189
Permit Status: Permit Renewed
Active Permit: Y
Child Record Id: DEH2020-HCHEM-0265759
Trade Secret: N
Hazardous Material Type: Mixture
Last Updated: 2020-06-02T02:28:55.000
Chemical Name: Water based coatings (consumer commodities excluded)
Common Name: Water based coatings (consumer commodities excluded)
Case Number: Not reported

Record ID: DEH2003-HUPFP-201189
Permit Status: Permit Renewed
Active Permit: Y
Child Record Id: DEH2020-HWAST-0236191
Trade Secret: N
Hazardous Material Type: Not reported
Last Updated: 2020-06-02T02:28:55.000
Chemical Name: RCRA Waste Solvent-based coatings contaminated debris
Common Name: RCRA Waste Solvent-based coatings contaminated debris
Case Number: Not reported

Record ID: DEH2003-HUPFP-201189
Permit Status: Permit Renewed
Active Permit: Y
Child Record Id: DEH2020-HWAST-0236192
Trade Secret: N
Hazardous Material Type: Not reported
Last Updated: 2020-06-02T02:28:55.000
Chemical Name: Waste Solvent Based Coatings & Other Solvents
Common Name: Waste Solvent Based Coatings & Other Solvents
Case Number: Not reported

Record ID: DEH2003-HUPFP-201189
Permit Status: Permit Renewed
Active Permit: Y

Map ID
Direction
Distance
Elevation

MAP FINDINGS

Site

Database(s)

EDR ID Number
EPA ID Number

SHERWIN-WILLIAMS #8227 (Continued)

S100940899

| | |
|--------------------------|---|
| Child Record Id: | DEH2018-HWAST-0153971 |
| Trade Secret: | N |
| Hazardous Material Type: | Not reported |
| Last Updated: | 2019-03-21T02:32:58.000 |
| Chemical Name: | Waste Solvent Based Coatings & Other Solvents |
| Common Name: | Waste Solvent Based Coatings & Other Solvents |
| Case Number: | Not reported |
| Record ID: | DEH2003-HUPFP-201189 |
| Permit Status: | Permit Renewed |
| Active Permit: | Y |
| Child Record Id: | DEH2016-HCHEM-0108644 |
| Trade Secret: | N |
| Hazardous Material Type: | Mixture |
| Last Updated: | 2016-07-27T01:32:00.000 |
| Chemical Name: | Water-based coatings (SW8227) |
| Common Name: | Water-based coatings (consumer commodity excluded) |
| Case Number: | Not reported |
| Record ID: | DEH2003-HUPFP-201189 |
| Permit Status: | Permit Renewed |
| Active Permit: | Y |
| Child Record Id: | DEH2016-HCHEM-0108645 |
| Trade Secret: | N |
| Hazardous Material Type: | Mixture |
| Last Updated: | 2016-07-27T01:32:00.000 |
| Chemical Name: | Solvent-based coatings and other solvents (SW8227) |
| Common Name: | Solvent-based coatings and other solvents (consumer commodity excluded) |
| Case Number: | Not reported |
| Record ID: | DEH2003-HUPFP-201189 |
| Permit Status: | Permit Renewed |
| Active Permit: | Y |
| Child Record Id: | DEH2016-HWAST-0089981 |
| Trade Secret: | N |
| Hazardous Material Type: | Not reported |
| Last Updated: | 2016-07-27T01:32:01.000 |
| Chemical Name: | RCRA Waste Solvent-based coatings (SW8227) |
| Common Name: | RCRA Waste Solvent-based coatings contaminated debris |
| Case Number: | Not reported |
| Record ID: | DEH2003-HUPFP-201189 |
| Permit Status: | Permit Renewed |
| Active Permit: | Y |
| Child Record Id: | DEH2016-HWAST-0089982 |
| Trade Secret: | N |
| Hazardous Material Type: | Not reported |
| Last Updated: | 2016-07-27T01:32:01.000 |
| Chemical Name: | Waste Solvent Based Coatings & Other Solvents |
| Common Name: | Waste Solvent Based Coatings & Other Solvents |
| Case Number: | Not reported |
| Record ID: | DEH2003-HUPFP-201189 |
| Permit Status: | Permit Renewed |
| Active Permit: | Y |
| Child Record Id: | DEH2019-HCHEM-0228712 |
| Trade Secret: | N |

Map ID
Direction
Distance
Elevation

MAP FINDINGS

Site

Database(s)

EDR ID Number
EPA ID Number

SHERWIN-WILLIAMS #8227 (Continued)

S100940899

Hazardous Material Type: Mixture
Last Updated: 2019-08-21T00:41:17.000
Chemical Name: Solvent-based coatings and other solvents (consumer commodity excluded)
Common Name: Solvent-based coatings and other solvents (consumer commodity excluded)
Case Number: Not reported

Record ID: DEH2003-HUPFP-201189
Permit Status: Permit Renewed
Active Permit: Y
Child Record Id: DEH2019-HCHEM-0228713
Trade Secret: N

Hazardous Material Type: Mixture
Last Updated: 2019-08-21T00:41:17.000
Chemical Name: Water based coatings (consumer commodities excluded)
Common Name: Water based coatings (consumer commodities excluded)
Case Number: Not reported

Record ID: DEH2003-HUPFP-201189
Permit Status: Permit Renewed
Active Permit: Y
Child Record Id: DEH2019-HWAST-0198764
Trade Secret: N
Hazardous Material Type: Not reported
Last Updated: 2019-08-21T00:41:18.000
Chemical Name: RCRA Waste Solvent-based coatings contaminated debris
Common Name: RCRA Waste Solvent-based coatings contaminated debris
Case Number: Not reported

Record ID: DEH2003-HUPFP-201189
Permit Status: Permit Renewed
Active Permit: Y
Child Record Id: DEH2019-HWAST-0198765
Trade Secret: N
Hazardous Material Type: Not reported
Last Updated: 2019-08-21T00:41:18.000
Chemical Name: Waste Solvent Based Coatings & Other Solvents
Common Name: Waste Solvent Based Coatings & Other Solvents
Case Number: Not reported

Record ID: DEH2003-HUPFP-201189
Permit Status: Permit Renewed
Active Permit: Y
Child Record Id: DEH2017-HCHEM-0144364
Trade Secret: N
Hazardous Material Type: Mixture
Last Updated: 2018-03-16T02:31:39.000
Chemical Name: Water-based coatings (SW8227)
Common Name: Water-based coatings (consumer commodity excluded)
Case Number: Not reported

Record ID: DEH2003-HUPFP-201189
Permit Status: Permit Renewed
Active Permit: Y
Child Record Id: DEH2017-HCHEM-0144365
Trade Secret: N
Hazardous Material Type: Mixture
Last Updated: 2018-03-16T02:31:39.000

Map ID
Direction
Distance
Elevation

MAP FINDINGS

Site

Database(s)

EDR ID Number
EPA ID Number

SHERWIN-WILLIAMS #8227 (Continued)

S100940899

Chemical Name: Solvent-based coatings and other solvents (SW8227)
Common Name: Solvent-based coatings and other solvents (consumer commodity excluded)
Case Number: Not reported

Record ID: DEH2003-HUPFP-201189
Permit Status: Permit Renewed
Active Permit: Y
Child Record Id: DEH2017-HWAST-0123076
Trade Secret: N
Hazardous Material Type: Not reported

Last Updated: 2018-03-16T02:31:39.000
Chemical Name: RCRA Waste Solvent-based coatings (SW8227)
Common Name: RCRA Waste Solvent-based coatings contaminated debris
Case Number: Not reported

Record ID: DEH2003-HUPFP-201189
Permit Status: Permit Renewed
Active Permit: Y
Child Record Id: DEH2017-HWAST-0123077
Trade Secret: N

Hazardous Material Type: Not reported
Last Updated: 2018-03-16T02:31:39.000
Chemical Name: Waste Solvent Based Coatings & Other Solvents
Common Name: Waste Solvent Based Coatings & Other Solvents
Case Number: Not reported

Record ID: DEH2003-HUPFP-201189
Permit Status: Permit Renewed
Active Permit: Y
Child Record Id: DEH2020-HWAST-0216108
Trade Secret: N
Hazardous Material Type: Not reported
Last Updated: 2020-03-18T02:31:19.000
Chemical Name: RCRA Waste Solvent-based coatings contaminated debris
Common Name: RCRA Waste Solvent-based coatings contaminated debris
Case Number: Not reported

Record ID: DEH2003-HUPFP-201189
Permit Status: Permit Renewed
Active Permit: Y
Child Record Id: DEH2020-HWAST-0216109
Trade Secret: N
Hazardous Material Type: Not reported
Last Updated: 2020-03-18T02:31:19.000
Chemical Name: Waste Solvent Based Coatings & Other Solvents
Common Name: Waste Solvent Based Coatings & Other Solvents
Case Number: Not reported

Record ID: DEH2003-HUPFP-201189
Permit Status: Permit Renewed
Active Permit: Y
Child Record Id: DEH2020-HCHEM-0245317
Trade Secret: N
Hazardous Material Type: Mixture
Last Updated: 2020-03-18T02:31:19.000
Chemical Name: Solvent-based coatings and other solvents (consumer commodity excluded)
Common Name: Solvent-based coatings and other solvents (consumer commodity excluded)

Map ID
Direction
Distance
Elevation

MAP FINDINGS

Site

Database(s)

EDR ID Number
EPA ID Number

SHERWIN-WILLIAMS #8227 (Continued)

S100940899

Case Number: Not reported
Record ID: DEH2003-HUPFP-201189
Permit Status: Permit Renewed
Active Permit: Y
Child Record Id: DEH2020-HCHEM-0245318
Trade Secret: N
Hazardous Material Type: Mixture
Last Updated: 2020-03-18T02:31:19.000
Chemical Name: Water based coatings (consumer commodities excluded)
Common Name: Water based coatings (consumer commodities excluded)
Case Number: Not reported

Name: SHERWIN-WILLIAMS #8227
Address: 2640 MAIN ST
City,State,Zip: SAN DIEGO, CA 92113
Permit Number: 201189
Business Type: 6HK68
EPA Id Number: CAL000264479
APN: 538-811-28-00
Last HMMD Inspection: 07/13/2011
Facility Telephone: 619-231-2313
Permit Status: OPEN
Permit Expiration: 04/30/2013
Date Last Updated: 11/02/2012
Facility Owner: THE SHERWIN-WILLIAMS CO
Facility Mailing Address: 101 PROSPECT AV NW, 333 REPUBLIC
Facility Mailing City: Cleveland
Facility Mailing State: OH
Facility Mailing Zip: 44115
UST Owner: Not reported
Handle Regulated Hazmat: Not reported
Own Or Operate UST: Not reported
Subject To APSA: Not reported
Generate Haz Waste: Not reported
Treat Haz Waste: Not reported
Generate Medical Waste: Not reported

Inventory Active Permits (not SQG Medical):

Permit Number: 201189
Update Date: 11/02/2012
Case Number: 67-64-1
Name: ACETONE
Other Information: Not reported
Material Waste: Material
Hazardous Categories 1: FIRE
Hazardous Categories 2: CHRONIC

Permit Number: 201189
Update Date: 11/02/2012
Case Number: Not reported
Name: AEROSOL COATINGS
Other Information: Not reported
Material Waste: Material
Hazardous Categories 1: FIRE
Hazardous Categories 2: ACUTE

Map ID
Direction
Distance
Elevation

MAP FINDINGS

Site

Database(s)

EDR ID Number
EPA ID Number

SHERWIN-WILLIAMS #8227 (Continued)

S100940899

Permit Number: 201189
Update Date: 11/02/2012
Case Number: Not reported
Name: OTHER THINNERS AND REDUCERS
Other Information: Not reported
Material Waste: Material
Hazardous Categories 1: FIRE
Hazardous Categories 2: ACUTE

Permit Number: 201189
Update Date: 11/02/2012
Case Number: Not reported
Name: SOLIDS & POWDER-BASED COATINGS (CONSUMER COMMODITY EXCLUDED
Other Information: Not reported
Material Waste: Material
Hazardous Categories 1: ACUTE
Hazardous Categories 2: CHRONIC

Permit Number: 201189
Update Date: 11/02/2012
Case Number: Not reported
Name: SOLVENT BASED PAINTS
Other Information: Not reported
Material Waste: Material
Hazardous Categories 1: FIRE
Hazardous Categories 2: ACUTE

Permit Number: 201189
Update Date: 11/02/2012
Case Number: Not reported
Name: SOLVENT BASED TINTS
Other Information: Not reported
Material Waste: Material
Hazardous Categories 1: FIRE
Hazardous Categories 2: ACUTE

Permit Number: 201189
Update Date: 11/02/2012
Case Number: Not reported
Name: SOLVENT-BASED COATINGS/SOLVENTS (CONSUMER COMMODITY EXCLUDED
Other Information: Not reported
Material Waste: Material
Hazardous Categories 1: FIRE
Hazardous Categories 2: ACUTE

Permit Number: 201189
Update Date: 11/02/2012
Case Number: MIXTURE
Name: THINNER EPOXY REDUCER
Other Information: Not reported
Material Waste: Material
Hazardous Categories 1: FIRE
Hazardous Categories 2: ACUTE

Permit Number: 201189
Update Date: 11/02/2012
Case Number: Not reported

Map ID
Direction
Distance
Elevation

MAP FINDINGS

Site

Database(s)

EDR ID Number
EPA ID Number

SHERWIN-WILLIAMS #8227 (Continued)

S100940899

Name: UV CURE, STYRENATED COATINGS AND ACID CATALYSTS
Other Information: (CONSUMER COMMODITY EXCLUDED)
Material Waste: Material
Hazardous Categories 1: FIRE
Hazardous Categories 2: REACTIVE

Permit Number: 201189
Update Date: 11/02/2012
Case Number: Not reported
Name: WASTE 181 INORGANIC SOLID WASTE (OTHER)
Other Information: DEBRI CORTAM W/SOLVENT BASED PAINTS
Material Waste: Waste
Hazardous Categories 1: Not reported
Hazardous Categories 2: Not reported

Permit Number: 201189
Update Date: 11/02/2012
Case Number: Not reported
Name: WASTE 214 UNSPEC SOLVENT MIXTURE
Other Information: RCRA WASTE SOLVENT BASED PAINT RELATED MATERIALS
Material Waste: Waste
Hazardous Categories 1: Not reported
Hazardous Categories 2: Not reported

Permit Number: 201189
Update Date: 11/02/2012
Case Number: Not reported
Name: WASTE 214 UNSPEC SOLVENT MIXTURE
Other Information: SOLVENT BASED PAINTS / SOLVENT
Material Waste: Waste
Hazardous Categories 1: Not reported
Hazardous Categories 2: Not reported

Permit Number: 201189
Update Date: 11/02/2012
Case Number: Not reported
Name: WASTE 331 OFF-SPEC,AGED,SURPLUS ORGANICS
Other Information: RCRA WASTE SOLVENT-BASED PAINT
Material Waste: Waste
Hazardous Categories 1: Not reported
Hazardous Categories 2: Not reported

Permit Number: 201189
Update Date: 11/02/2012
Case Number: Not reported
Name: WATER BASED COATINGS (CONSUMER COMMODITY EXCLUDED)
Other Information: Not reported
Material Waste: Material
Hazardous Categories 1: ACUTE
Hazardous Categories 2: CHRONIC

Permit Number: 201189
Update Date: 11/02/2012
Case Number: Not reported
Name: WATER BASED PAINTS
Other Information: Not reported
Material Waste: Material

Map ID
Direction
Distance
Elevation

MAP FINDINGS

Site

Database(s)

EDR ID Number
EPA ID Number

SHERWIN-WILLIAMS #8227 (Continued)

S100940899

Hazardous Categories 1: ACUTE
Hazardous Categories 2: CHRONIC

Permit Number: 201189
Update Date: 11/02/2012
Case Number: Not reported
Name: WATER BASED TINTS
Other Information: Not reported
Material Waste: Material
Hazardous Categories 1: ACUTE
Hazardous Categories 2: CHRONIC

Violations Active Permits:

Permit Number: 201189
Update Date: 11/02/2012
Inspection Date: 02/03/2009
Violation Code: 6HV1009
Violation: HMBP: INADEQUATE SITE MAP
Violation Citation: Business Plan does not have a site map which provides sufficient or complete information for emergency response agencies. HSC 25509(a)(5) & 25505(a)(2)

Activity: ACTIVE

Permit Number: 201189
Update Date: 11/02/2012
Inspection Date: 02/03/2009
Violation Code: 6HV1018
Violation: INVENTORY INCOMPLETE/NOT AMENDED
Violation Citation: Inventory not amended for 100% increase of hazardous material onsite or inventory is incomplete. 25509, 25510

Activity: ACTIVE

Permit Number: 201189
Update Date: 11/02/2012
Inspection Date: 02/03/2009
Violation Code: 6HV0135
Violation: MANIFESTS/RECEIPTS FOR 3 YEARS NOT ONSIT
Violation Citation: Hazardous waste manifests/receipts for 3 years are not maintained onsite to document proper disposal of hazardous waste. CCR 66262.40(a) & 25160.2(b)(3)

Activity: ACTIVE

Permit Number: 201189
Update Date: 11/02/2012
Inspection Date: 02/03/2009
Violation Code: 6HV0138
Violation: NO TSDF SIGNED MANIFEST ONSITE
Violation Citation: Generator has not maintained the required signed copy of the hazardous waste manifest from the TSD facility on site for review. CCR 66262.40(a)

Activity: ACTIVE

Name: SHERWIN-WILLIAMS #8227
Address: 2640 MAIN ST
City,State,Zip: SAN DIEGO, CA 92113
Permit Number: 201189

Map ID
Direction
Distance
Elevation

MAP FINDINGS

Site

Database(s)

EDR ID Number
EPA ID Number

SHERWIN-WILLIAMS #8227 (Continued)

S100940899

Business Type: 6HK68
EPA Id Number: CAL000264479
APN: 538-811-28-00
Last HMMI Inspection: 07/13/2011
Facility Telephone: 619-231-2313
Permit Status: OPEN
Permit Expiration: 04/30/2013
Date Last Updated: 11/02/2012
Facility Owner: THE SHERWIN-WILLIAMS CO
Facility Mailing Address: 101 PROSPECT AV NW, 333 REPUBLIC
Facility Mailing City: Cleveland
Facility Mailing State: OH
Facility Mailing Zip: 44115
UST Owner: Not reported
Handle Regulated Hazmat: Y
Own Or Operate UST: Not reported
Subject To APSA: Not reported
Generate Haz Waste: Y
Treat Haz Waste: Not reported
Generate Medical Waste: Not reported

Inventory Active Permits (not SQG Medical):

Permit Number: 201189
Update Date: 11/02/2012
Case Number: 67-64-1
Name: ACETONE
Other Information: Not reported
Material Waste: Material
Hazardous Categories 1: FIRE
Hazardous Categories 2: CHRONIC

Permit Number: 201189
Update Date: 11/02/2012
Case Number: Not reported
Name: AEROSOL COATINGS
Other Information: Not reported
Material Waste: Material
Hazardous Categories 1: FIRE
Hazardous Categories 2: ACUTE

Permit Number: 201189
Update Date: 11/02/2012
Case Number: Not reported
Name: OTHER THINNERS AND REDUCERS
Other Information: Not reported
Material Waste: Material
Hazardous Categories 1: FIRE
Hazardous Categories 2: ACUTE

Permit Number: 201189
Update Date: 11/02/2012
Case Number: Not reported
Name: SOLIDS & POWDER-BASED COATINGS (CONSUMER COMMODITY EXCLUDED)
Other Information: Not reported
Material Waste: Material
Hazardous Categories 1: ACUTE
Hazardous Categories 2: CHRONIC

Map ID
Direction
Distance
Elevation

MAP FINDINGS

Site

Database(s)

EDR ID Number
EPA ID Number

SHERWIN-WILLIAMS #8227 (Continued)

S100940899

Permit Number: 201189
Update Date: 11/02/2012
Case Number: Not reported
Name: SOLVENT BASED PAINTS
Other Information: Not reported
Material Waste: Material
Hazardous Categories 1: FIRE
Hazardous Categories 2: ACUTE

Permit Number: 201189
Update Date: 11/02/2012
Case Number: Not reported
Name: SOLVENT BASED TINTS
Other Information: Not reported
Material Waste: Material
Hazardous Categories 1: FIRE
Hazardous Categories 2: ACUTE

Permit Number: 201189
Update Date: 11/02/2012
Case Number: Not reported
Name: SOLVENT-BASED COATINGS/SOLVENTS (CONSUMER COMMODITY EXCLUDED)
Other Information: Not reported
Material Waste: Material
Hazardous Categories 1: FIRE
Hazardous Categories 2: ACUTE

Permit Number: 201189
Update Date: 11/02/2012
Case Number: MIXTURE
Name: THINNER EPOXY REDUCER
Other Information: Not reported
Material Waste: Material
Hazardous Categories 1: FIRE
Hazardous Categories 2: ACUTE

Permit Number: 201189
Update Date: 11/02/2012
Case Number: Not reported
Name: UV CURE, STYRENATED COATINGS AND ACID CATALYSTS
(CONSUMER COMMODITY EXCLUDED)
Other Information: (CONSUMER COMMODITY EXCLUDED)
Material Waste: Material
Hazardous Categories 1: FIRE
Hazardous Categories 2: REACTIVE

Permit Number: 201189
Update Date: 11/02/2012
Case Number: Not reported
Name: WASTE 181 INORGANIC SOLID WASTE (OTHER)
Other Information: DEBRI CORTAM W/SOLVENT BASED PAINTS
Material Waste: Waste
Hazardous Categories 1: Not reported
Hazardous Categories 2: Not reported

Permit Number: 201189
Update Date: 11/02/2012
Case Number: Not reported

Map ID
Direction
Distance
Elevation

MAP FINDINGS

Site

Database(s)

EDR ID Number
EPA ID Number

SHERWIN-WILLIAMS #8227 (Continued)

S100940899

Name: WASTE 214 UNSPEC SOLVENT MIXTURE
Other Information: RCRA WASTE SOLVENT BASED PAINT RELATED MATERIALS
Material Waste: Waste
Hazardous Categories 1: Not reported
Hazardous Categories 2: Not reported

Permit Number: 201189
Update Date: 11/02/2012
Case Number: Not reported
Name: WASTE 214 UNSPEC SOLVENT MIXTURE
Other Information: SOLVENT BASED PAINTS / SOLVENT
Material Waste: Waste
Hazardous Categories 1: Not reported
Hazardous Categories 2: Not reported

Permit Number: 201189
Update Date: 11/02/2012
Case Number: Not reported
Name: WASTE 331 OFF-SPEC,AGED,SURPLUS ORGANICS
Other Information: RCRA WASTE SOLVENT-BASED PAINT
Material Waste: Waste
Hazardous Categories 1: Not reported
Hazardous Categories 2: Not reported

Permit Number: 201189
Update Date: 11/02/2012
Case Number: Not reported
Name: WATER BASED COATINGS (CONSUMER COMMODITY EXCLUDED)
Other Information: Not reported
Material Waste: Material
Hazardous Categories 1: ACUTE
Hazardous Categories 2: CHRONIC

Permit Number: 201189
Update Date: 11/02/2012
Case Number: Not reported
Name: WATER BASED PAINTS
Other Information: Not reported
Material Waste: Material
Hazardous Categories 1: ACUTE
Hazardous Categories 2: CHRONIC

Permit Number: 201189
Update Date: 11/02/2012
Case Number: Not reported
Name: WATER BASED TINTS
Other Information: Not reported
Material Waste: Material
Hazardous Categories 1: ACUTE
Hazardous Categories 2: CHRONIC

Violations Active Permits:
Permit Number: 201189
Update Date: 11/02/2012
Inspection Date: 02/03/2009
Violation Code: 6HV1009
Violation: HMBP: INADEQUATE SITE MAP

Map ID
Direction
Distance
Elevation

MAP FINDINGS

Site

Database(s)

EDR ID Number
EPA ID Number

SHERWIN-WILLIAMS #8227 (Continued)

S100940899

Violation Citation: Business Plan does not have a site map which provides sufficient or complete information for emergency response agencies. HSC 25509(a)(5) & 25505(a)(2)
Activity: ACTIVE

Permit Number: 201189
Update Date: 11/02/2012
Inspection Date: 02/03/2009
Violation Code: 6HV1018
Violation: INVENTORY INCOMPLETE/NOT AMENDED
Violation Citation: Inventory not amended for 100% increase of hazardous material onsite or inventory is incomplete. 25509, 25510
Activity: ACTIVE

Permit Number: 201189
Update Date: 11/02/2012
Inspection Date: 02/03/2009
Violation Code: 6HV0135
Violation: MANIFESTS/RECEIPTS FOR 3 YEARS NOT ONSIT
Violation Citation: Hazardous waste manifests/receipts for 3 years are not maintained onsite to document proper disposal of hazardous waste. CCR 66262.40(a) & 25160.2(b)(3)
Activity: ACTIVE

Permit Number: 201189
Update Date: 11/02/2012
Inspection Date: 02/03/2009
Violation Code: 6HV0138
Violation: NO TSDF SIGNED MANIFEST ONSITE
Violation Citation: Generator has not maintained the required signed copy of the hazardous waste manifest from the TSD facility on site for review. CCR 66262.40(a)
Activity: ACTIVE

Name: SHERWIN-WILLIAMS #8227
Address: 2640 MAIN ST
City,State,Zip: SAN DIEGO, CA 92113
Permit Number: 201189
Business Type: 6HK68
EPA Id Number: CAL000264479
APN: 538-811-28-00
Last HMMD Inspection: 07/13/2011
Facility Telephone: 619-231-2313
Permit Status: OPEN
Permit Expiration: 04/30/2013
Date Last Updated: 11/02/2012
Facility Owner: THE SHERWIN-WILLIAMS CO
Facility Mailing Address: 101 PROSPECT AV NW, 333 REPUBLIC
Facility Mailing City: Cleveland
Facility Mailing State: OH
Facility Mailing Zip: 44115
UST Owner: Not reported
Handle Regulated Hazmat: Y
Own Or Operate UST: Not reported
Subject To APSA: Not reported
Generate Haz Waste: Y

Map ID
Direction
Distance
Elevation

MAP FINDINGS

Site

Database(s)

EDR ID Number
EPA ID Number

SHERWIN-WILLIAMS #8227 (Continued)

S100940899

Treat Haz Waste: Not reported
Generate Medical Waste: Not reported

Inventory Active Permits (not SQG Medical):

Permit Number: 201189
Update Date: 11/02/2012
Case Number: 67-64-1
Name: ACETONE
Other Information: Not reported
Material Waste: Material
Hazardous Categories 1: FIRE
Hazardous Categories 2: CHRONIC

Permit Number: 201189
Update Date: 11/02/2012
Case Number: Not reported
Name: AEROSOL COATINGS
Other Information: Not reported
Material Waste: Material
Hazardous Categories 1: FIRE
Hazardous Categories 2: ACUTE

Permit Number: 201189
Update Date: 11/02/2012
Case Number: Not reported
Name: OTHER THINNERS AND REDUCERS
Other Information: Not reported
Material Waste: Material
Hazardous Categories 1: FIRE
Hazardous Categories 2: ACUTE

Permit Number: 201189
Update Date: 11/02/2012
Case Number: Not reported
Name: SOLIDS & POWDER-BASED COATINGS (CONSUMER COMMODITY EXCLUDED
Other Information: Not reported
Material Waste: Material
Hazardous Categories 1: ACUTE
Hazardous Categories 2: CHRONIC

Permit Number: 201189
Update Date: 11/02/2012
Case Number: Not reported
Name: SOLVENT BASED PAINTS
Other Information: Not reported
Material Waste: Material
Hazardous Categories 1: FIRE
Hazardous Categories 2: ACUTE

Permit Number: 201189
Update Date: 11/02/2012
Case Number: Not reported
Name: SOLVENT BASED TINTS
Other Information: Not reported
Material Waste: Material
Hazardous Categories 1: FIRE
Hazardous Categories 2: ACUTE

Map ID
Direction
Distance
Elevation

MAP FINDINGS

Site

Database(s)

EDR ID Number
EPA ID Number

SHERWIN-WILLIAMS #8227 (Continued)

S100940899

Permit Number: 201189
Update Date: 11/02/2012
Case Number: Not reported
Name: SOLVENT-BASED COATINGS/SOLVENTS (CONSUMER COMMODITY EXCLUDED)
Other Information: Not reported
Material Waste: Material
Hazardous Categories 1: FIRE
Hazardous Categories 2: ACUTE

Permit Number: 201189
Update Date: 11/02/2012
Case Number: MIXTURE
Name: THINNER EPOXY REDUCER
Other Information: Not reported
Material Waste: Material
Hazardous Categories 1: FIRE
Hazardous Categories 2: ACUTE

Permit Number: 201189
Update Date: 11/02/2012
Case Number: Not reported
Name: UV CURE, STYRENATED COATINGS AND ACID CATALYSTS
Other Information: (CONSUMER COMMODITY EXCLUDED)
Material Waste: Material
Hazardous Categories 1: FIRE
Hazardous Categories 2: REACTIVE

Permit Number: 201189
Update Date: 11/02/2012
Case Number: Not reported
Name: WASTE 181 INORGANIC SOLID WASTE (OTHER)
Other Information: DEBRI CORTAM W/SOLVENT BASED PAINTS
Material Waste: Waste
Hazardous Categories 1: Not reported
Hazardous Categories 2: Not reported

Permit Number: 201189
Update Date: 11/02/2012
Case Number: Not reported
Name: WASTE 214 UNSPEC SOLVENT MIXTURE
Other Information: RCRA WASTE SOLVENT BASED PAINT RELATED MATERIALS
Material Waste: Waste
Hazardous Categories 1: Not reported
Hazardous Categories 2: Not reported

Permit Number: 201189
Update Date: 11/02/2012
Case Number: Not reported
Name: WASTE 214 UNSPEC SOLVENT MIXTURE
Other Information: SOLVENT BASED PAINTS / SOLVENT
Material Waste: Waste
Hazardous Categories 1: Not reported
Hazardous Categories 2: Not reported

Permit Number: 201189
Update Date: 11/02/2012
Case Number: Not reported

Map ID
Direction
Distance
Elevation

MAP FINDINGS

Site

Database(s)

EDR ID Number
EPA ID Number

SHERWIN-WILLIAMS #8227 (Continued)

S100940899

Name: WASTE 331 OFF-SPEC,AGED,SURPLUS ORGANICS
Other Information: RCRA WASTE SOLVENT-BASED PAINT
Material Waste: Waste
Hazardous Categories 1: Not reported
Hazardous Categories 2: Not reported

Permit Number: 201189
Update Date: 11/02/2012
Case Number: Not reported
Name: WATER BASED COATINGS (CONSUMER COMMODITY EXCLUDED)
Other Information: Not reported
Material Waste: Material
Hazardous Categories 1: ACUTE
Hazardous Categories 2: CHRONIC

Permit Number: 201189
Update Date: 11/02/2012
Case Number: Not reported
Name: WATER BASED PAINTS
Other Information: Not reported
Material Waste: Material
Hazardous Categories 1: ACUTE
Hazardous Categories 2: CHRONIC

Permit Number: 201189
Update Date: 11/02/2012
Case Number: Not reported
Name: WATER BASED TINTS
Other Information: Not reported
Material Waste: Material
Hazardous Categories 1: ACUTE
Hazardous Categories 2: CHRONIC

Violations Active Permits:

Permit Number: 201189
Update Date: 11/02/2012
Inspection Date: 02/03/2009
Violation Code: 6HV1009
Violation: HMBP: INADEQUATE SITE MAP
Violation Citation: Business Plan does not have a site map which provides sufficient or complete information for emergency response agencies. HSC 25509(a)(5) & 25505(a)(2)
Activity: ACTIVE

Permit Number: 201189
Update Date: 11/02/2012
Inspection Date: 02/03/2009
Violation Code: 6HV1018
Violation: INVENTORY INCOMPLETE/NOT AMENDED
Violation Citation: Inventory not amended for 100% increase of hazardous material onsite or inventory is incomplete. 25509, 25510
Activity: ACTIVE

Permit Number: 201189
Update Date: 11/02/2012
Inspection Date: 02/03/2009
Violation Code: 6HV0135

Map ID
Direction
Distance
Elevation

MAP FINDINGS

Site

Database(s)

EDR ID Number
EPA ID Number

SHERWIN-WILLIAMS #8227 (Continued)

S100940899

Violation: MANIFESTS/RECEIPTS FOR 3 YEARS NOT ONSIT
Violation Citation: Hazardous waste manifests/receipts for 3 years are not maintained onsite to document proper disposal of hazardous waste. CCR 66262.40(a) & 25160.2(b)(3)
Activity: ACTIVE
Permit Number: 201189
Update Date: 11/02/2012
Inspection Date: 02/03/2009
Violation Code: 6HV0138
Violation: NO TSDF SIGNED MANIFEST ONSITE
Violation Citation: Generator has not maintained the required signed copy of the hazardous waste manifest from the TSD facility on site for review. CCR 66262.40(a)
Activity: ACTIVE

Name: SHERWIN-WILLIAMS #8227
Address: 2640 MAIN ST
City,State,Zip: SAN DIEGO, CA 92113
Permit Number: 201189
Business Type: 6HK68
EPA Id Number: CAL000264479
APN: 538-811-28-00
Last HMMMD Inspection: 07/13/2011
Facility Telephone: 619-231-2313
Permit Status: OPEN
Permit Expiration: 04/30/2013
Date Last Updated: 11/02/2012
Facility Owner: THE SHERWIN-WILLIAMS CO
Facility Mailing Address: 101 PROSPECT AV NW, 333 REPUBLIC
Facility Mailing City: Cleveland
Facility Mailing State: OH
Facility Mailing Zip: 44115
UST Owner: Not reported
Handle Regulated Hazmat: Y
Own Or Operate UST: Not reported
Subject To APSA: Not reported
Generate Haz Waste: Y
Treat Haz Waste: Not reported
Generate Medical Waste: Not reported

Inventory Active Permits (not SQG Medical):
Permit Number: 201189
Update Date: 11/02/2012
Case Number: 67-64-1
Name: ACETONE
Other Information: Not reported
Material Waste: Material
Hazardous Categories 1: FIRE
Hazardous Categories 2: CHRONIC

Permit Number: 201189
Update Date: 11/02/2012
Case Number: Not reported
Name: AEROSOL COATINGS
Other Information: Not reported
Material Waste: Material

Map ID
Direction
Distance
Elevation

MAP FINDINGS

Site

Database(s)

EDR ID Number
EPA ID Number

SHERWIN-WILLIAMS #8227 (Continued)

S100940899

Hazardous Categories 1: FIRE
Hazardous Categories 2: ACUTE

Permit Number: 201189
Update Date: 11/02/2012
Case Number: Not reported
Name: OTHER THINNERS AND REDUCERS
Other Information: Not reported
Material Waste: Material
Hazardous Categories 1: FIRE
Hazardous Categories 2: ACUTE

Permit Number: 201189
Update Date: 11/02/2012
Case Number: Not reported
Name: SOLIDS & POWDER-BASED COATINGS (CONSUMER COMMODITY EXCLUDED
Other Information: Not reported
Material Waste: Material
Hazardous Categories 1: ACUTE
Hazardous Categories 2: CHRONIC

Permit Number: 201189
Update Date: 11/02/2012
Case Number: Not reported
Name: SOLVENT BASED PAINTS
Other Information: Not reported
Material Waste: Material
Hazardous Categories 1: FIRE
Hazardous Categories 2: ACUTE

Permit Number: 201189
Update Date: 11/02/2012
Case Number: Not reported
Name: SOLVENT BASED TINTS
Other Information: Not reported
Material Waste: Material
Hazardous Categories 1: FIRE
Hazardous Categories 2: ACUTE

Permit Number: 201189
Update Date: 11/02/2012
Case Number: Not reported
Name: SOLVENT-BASED COATINGS/SOLVENTS (CONSUMER COMMODITY EXCLUDED
Other Information: Not reported
Material Waste: Material
Hazardous Categories 1: FIRE
Hazardous Categories 2: ACUTE

Permit Number: 201189
Update Date: 11/02/2012
Case Number: MIXTURE
Name: THINNER EPOXY REDUCER
Other Information: Not reported
Material Waste: Material
Hazardous Categories 1: FIRE
Hazardous Categories 2: ACUTE

Map ID
Direction
Distance
Elevation

MAP FINDINGS

Site

Database(s)

EDR ID Number
EPA ID Number

SHERWIN-WILLIAMS #8227 (Continued)

S100940899

Permit Number: 201189
Update Date: 11/02/2012
Case Number: Not reported
Name: UV CURE, STYRENATED COATINGS AND ACID CATALYSTS
Other Information: (CONSUMER COMMODITY EXCLUDED)
Material Waste: Material
Hazardous Categories 1: FIRE
Hazardous Categories 2: REACTIVE

Permit Number: 201189
Update Date: 11/02/2012
Case Number: Not reported
Name: WASTE 181 INORGANIC SOLID WASTE (OTHER)
Other Information: DEBRI CORTAM W/SOLVENT BASED PAINTS
Material Waste: Waste
Hazardous Categories 1: Not reported
Hazardous Categories 2: Not reported

Permit Number: 201189
Update Date: 11/02/2012
Case Number: Not reported
Name: WASTE 214 UNSPEC SOLVENT MIXTURE
Other Information: RCRA WASTE SOLVENT BASED PAINT RELATED MATERIALS
Material Waste: Waste
Hazardous Categories 1: Not reported
Hazardous Categories 2: Not reported

Permit Number: 201189
Update Date: 11/02/2012
Case Number: Not reported
Name: WASTE 214 UNSPEC SOLVENT MIXTURE
Other Information: SOLVENT BASED PAINTS / SOLVENT
Material Waste: Waste
Hazardous Categories 1: Not reported
Hazardous Categories 2: Not reported

Permit Number: 201189
Update Date: 11/02/2012
Case Number: Not reported
Name: WASTE 331 OFF-SPEC,AGED,SURPLUS ORGANICS
Other Information: RCRA WASTE SOLVENT-BASED PAINT
Material Waste: Waste
Hazardous Categories 1: Not reported
Hazardous Categories 2: Not reported

Permit Number: 201189
Update Date: 11/02/2012
Case Number: Not reported
Name: WATER BASED COATINGS (CONSUMER COMMODITY EXCLUDED)
Other Information: Not reported
Material Waste: Material
Hazardous Categories 1: ACUTE
Hazardous Categories 2: CHRONIC

Permit Number: 201189
Update Date: 11/02/2012
Case Number: Not reported

Map ID
Direction
Distance
Elevation

MAP FINDINGS

Site

Database(s)

EDR ID Number
EPA ID Number

SHERWIN-WILLIAMS #8227 (Continued)

S100940899

Name: WATER BASED PAINTS
Other Information: Not reported
Material Waste: Material
Hazardous Categories 1: ACUTE
Hazardous Categories 2: CHRONIC

Permit Number: 201189
Update Date: 11/02/2012
Case Number: Not reported
Name: WATER BASED TINTS
Other Information: Not reported
Material Waste: Material
Hazardous Categories 1: ACUTE
Hazardous Categories 2: CHRONIC

Violations Active Permits:

Permit Number: 201189
Update Date: 11/02/2012
Inspection Date: 02/03/2009
Violation Code: 6HV1009
Violation: HMBP: INADEQUATE SITE MAP
Violation Citation: Business Plan does not have a site map which provides sufficient or complete information for emergency response agencies. HSC 25509(a)(5) & 25505(a)(2)
Activity: ACTIVE

Permit Number: 201189
Update Date: 11/02/2012
Inspection Date: 02/03/2009
Violation Code: 6HV1018
Violation: INVENTORY INCOMPLETE/NOT AMENDED
Violation Citation: Inventory not amended for 100% increase of hazardous material onsite or inventory is incomplete. 25509, 25510
Activity: ACTIVE

Permit Number: 201189
Update Date: 11/02/2012
Inspection Date: 02/03/2009
Violation Code: 6HV0135
Violation: MANIFESTS/RECEIPTS FOR 3 YEARS NOT ONSIT
Violation Citation: Hazardous waste manifests/receipts for 3 years are not maintained onsite to document proper disposal of hazardous waste. CCR 66262.40(a) & 25160.2(b)(3)
Activity: ACTIVE

Permit Number: 201189
Update Date: 11/02/2012
Inspection Date: 02/03/2009
Violation Code: 6HV0138
Violation: NO TSDF SIGNED MANIFEST ONSITE
Violation Citation: Generator has not maintained the required signed copy of the hazardous waste manifest from the TSD facility on site for review. CCR 66262.40(a)
Activity: ACTIVE

Name: SHERWIN-WILLIAMS #8227

Map ID
Direction
Distance
Elevation

MAP FINDINGS

Site

Database(s)

EDR ID Number
EPA ID Number

SHERWIN-WILLIAMS #8227 (Continued)

S100940899

Address: 2640 MAIN ST
City,State,Zip: SAN DIEGO, CA 92113
Permit Number: 201189
Business Type: 6HK68
EPA Id Number: CAL000264479
APN: 538-811-28-00
Last HMMD Inspection: 07/13/2011
Facility Telephone: 619-231-2313
Permit Status: OPEN
Permit Expiration: 04/30/2013
Date Last Updated: 11/02/2012
Facility Owner: THE SHERWIN-WILLIAMS CO
Facility Mailing Address: 101 PROSPECT AV NW, 333 REPUBLIC
Facility Mailing City: Cleveland
Facility Mailing State: OH
Facility Mailing Zip: 44115
UST Owner: Not reported
Handle Regulated Hazmat: Y
Own Or Operate UST: Not reported
Subject To APSA: Not reported
Generate Haz Waste: Y
Treat Haz Waste: Not reported
Generate Medical Waste: Not reported

Inventory Active Permits (not SQG Medical):

Permit Number: 201189
Update Date: 11/02/2012
Case Number: 67-64-1
Name: ACETONE
Other Information: Not reported
Material Waste: Material
Hazardous Categories 1: FIRE
Hazardous Categories 2: CHRONIC

Permit Number: 201189
Update Date: 11/02/2012
Case Number: Not reported
Name: AEROSOL COATINGS
Other Information: Not reported
Material Waste: Material
Hazardous Categories 1: FIRE
Hazardous Categories 2: ACUTE

Permit Number: 201189
Update Date: 11/02/2012
Case Number: Not reported
Name: OTHER THINNERS AND REDUCERS
Other Information: Not reported
Material Waste: Material
Hazardous Categories 1: FIRE
Hazardous Categories 2: ACUTE

Permit Number: 201189
Update Date: 11/02/2012
Case Number: Not reported
Name: SOLIDS & POWDER-BASED COATINGS (CONSUMER COMMODITY EXCLUDED)
Other Information: Not reported
Material Waste: Material

Map ID
Direction
Distance
Elevation

MAP FINDINGS

Site

Database(s)

EDR ID Number
EPA ID Number

SHERWIN-WILLIAMS #8227 (Continued)

S100940899

Hazardous Categories 1: ACUTE
Hazardous Categories 2: CHRONIC

Permit Number: 201189
Update Date: 11/02/2012
Case Number: Not reported
Name: SOLVENT BASED PAINTS
Other Information: Not reported
Material Waste: Material
Hazardous Categories 1: FIRE
Hazardous Categories 2: ACUTE

Permit Number: 201189
Update Date: 11/02/2012
Case Number: Not reported
Name: SOLVENT BASED TINTS
Other Information: Not reported
Material Waste: Material
Hazardous Categories 1: FIRE
Hazardous Categories 2: ACUTE

Permit Number: 201189
Update Date: 11/02/2012
Case Number: Not reported
Name: SOLVENT-BASED COATINGS/SOLVENTS (CONSUMER COMMODITY EXCLUDED)
Other Information: Not reported
Material Waste: Material
Hazardous Categories 1: FIRE
Hazardous Categories 2: ACUTE

Permit Number: 201189
Update Date: 11/02/2012
Case Number: MIXTURE
Name: THINNER EPOXY REDUCER
Other Information: Not reported
Material Waste: Material
Hazardous Categories 1: FIRE
Hazardous Categories 2: ACUTE

Permit Number: 201189
Update Date: 11/02/2012
Case Number: Not reported
Name: UV CURE, STYRENATED COATINGS AND ACID CATALYSTS
Other Information: (CONSUMER COMMODITY EXCLUDED)
Material Waste: Material
Hazardous Categories 1: FIRE
Hazardous Categories 2: REACTIVE

Permit Number: 201189
Update Date: 11/02/2012
Case Number: Not reported
Name: WASTE 181 INORGANIC SOLID WASTE (OTHER)
Other Information: DEBRI CORTAM W/SOLVENT BASED PAINTS
Material Waste: Waste
Hazardous Categories 1: Not reported
Hazardous Categories 2: Not reported

Map ID
Direction
Distance
Elevation

MAP FINDINGS

Site

Database(s)

EDR ID Number
EPA ID Number

SHERWIN-WILLIAMS #8227 (Continued)

S100940899

Permit Number: 201189
Update Date: 11/02/2012
Case Number: Not reported
Name: WASTE 214 UNSPEC SOLVENT MIXTURE
Other Information: RCRA WASTE SOLVENT BASED PAINT RELATED MATERIALS
Material Waste: Waste
Hazardous Categories 1: Not reported
Hazardous Categories 2: Not reported

Permit Number: 201189
Update Date: 11/02/2012
Case Number: Not reported
Name: WASTE 214 UNSPEC SOLVENT MIXTURE
Other Information: SOLVENT BASED PAINTS / SOLVENT
Material Waste: Waste
Hazardous Categories 1: Not reported
Hazardous Categories 2: Not reported

Permit Number: 201189
Update Date: 11/02/2012
Case Number: Not reported
Name: WASTE 331 OFF-SPEC,AGED,SURPLUS ORGANICS
Other Information: RCRA WASTE SOLVENT-BASED PAINT
Material Waste: Waste
Hazardous Categories 1: Not reported
Hazardous Categories 2: Not reported

Permit Number: 201189
Update Date: 11/02/2012
Case Number: Not reported
Name: WATER BASED COATINGS (CONSUMER COMMODITY EXCLUDED)
Other Information: Not reported
Material Waste: Material
Hazardous Categories 1: ACUTE
Hazardous Categories 2: CHRONIC

Permit Number: 201189
Update Date: 11/02/2012
Case Number: Not reported
Name: WATER BASED PAINTS
Other Information: Not reported
Material Waste: Material
Hazardous Categories 1: ACUTE
Hazardous Categories 2: CHRONIC

Permit Number: 201189
Update Date: 11/02/2012
Case Number: Not reported
Name: WATER BASED TINTS
Other Information: Not reported
Material Waste: Material
Hazardous Categories 1: ACUTE
Hazardous Categories 2: CHRONIC

Violations Active Permits:
Permit Number: 201189
Update Date: 11/02/2012

Map ID
Direction
Distance
Elevation

MAP FINDINGS

Site

Database(s)

EDR ID Number
EPA ID Number

SHERWIN-WILLIAMS #8227 (Continued)

S100940899

Inspection Date: 02/03/2009
Violation Code: 6HV1009
Violation: HMBP: INADEQUATE SITE MAP
Violation Citation: Business Plan does not have a site map which provides sufficient or complete information for emergency response agencies. HSC 25509(a)(5) & 25505(a)(2)

Activity: ACTIVE

Permit Number: 201189
Update Date: 11/02/2012
Inspection Date: 02/03/2009
Violation Code: 6HV1018
Violation: INVENTORY INCOMPLETE/NOT AMENDED
Violation Citation: Inventory not amended for 100% increase of hazardous material onsite or inventory is incomplete. 25509, 25510

Activity: ACTIVE

Permit Number: 201189
Update Date: 11/02/2012
Inspection Date: 02/03/2009
Violation Code: 6HV0135
Violation: MANIFESTS/RECEIPTS FOR 3 YEARS NOT ONSIT
Violation Citation: Hazardous waste manifests/receipts for 3 years are not maintained onsite to document proper disposal of hazardous waste. CCR 66262.40(a) & 25160.2(b)(3)

Activity: ACTIVE

Permit Number: 201189
Update Date: 11/02/2012
Inspection Date: 02/03/2009
Violation Code: 6HV0138
Violation: NO TSDF SIGNED MANIFEST ONSITE
Violation Citation: Generator has not maintained the required signed copy of the hazardous waste manifest from the TSD facility on site for review. CCR 66262.40(a)

Activity: ACTIVE

Name: SHERWIN-WILLIAMS #8227
Address: 2640 MAIN ST
City,State,Zip: SAN DIEGO, CA 92113
Permit Number: 201189
Business Type: 6HK68
EPA Id Number: CAL000264479
APN: 538-811-28-00
Last HMMD Inspection: 07/13/2011
Facility Telephone: 619-231-2313
Permit Status: OPEN
Permit Expiration: 04/30/2013
Date Last Updated: 11/02/2012
Facility Owner: THE SHERWIN-WILLIAMS CO
Facility Mailing Address: 101 PROSPECT AV NW, 333 REPUBLIC
Facility Mailing City: Cleveland
Facility Mailing State: OH
Facility Mailing Zip: 44115
UST Owner: Not reported
Handle Regulated Hazmat: Y

Map ID
Direction
Distance
Elevation

MAP FINDINGS

Site

Database(s)

EDR ID Number
EPA ID Number

SHERWIN-WILLIAMS #8227 (Continued)

S100940899

Own Or Operate UST: Not reported
Subject To APSA: Not reported
Generate Haz Waste: Y
Treat Haz Waste: Not reported
Generate Medical Waste: Not reported

Inventory Active Permits (not SQG Medical):

Permit Number: 201189
Update Date: 11/02/2012
Case Number: 67-64-1
Name: ACETONE
Other Information: Not reported
Material Waste: Material
Hazardous Categories 1: FIRE
Hazardous Categories 2: CHRONIC

Permit Number: 201189
Update Date: 11/02/2012
Case Number: Not reported
Name: AEROSOL COATINGS
Other Information: Not reported
Material Waste: Material
Hazardous Categories 1: FIRE
Hazardous Categories 2: ACUTE

Permit Number: 201189
Update Date: 11/02/2012
Case Number: Not reported
Name: OTHER THINNERS AND REDUCERS
Other Information: Not reported
Material Waste: Material
Hazardous Categories 1: FIRE
Hazardous Categories 2: ACUTE

Permit Number: 201189
Update Date: 11/02/2012
Case Number: Not reported
Name: SOLIDS & POWDER-BASED COATINGS (CONSUMER COMMODITY EXCLUDED
Other Information: Not reported
Material Waste: Material
Hazardous Categories 1: ACUTE
Hazardous Categories 2: CHRONIC

Permit Number: 201189
Update Date: 11/02/2012
Case Number: Not reported
Name: SOLVENT BASED PAINTS
Other Information: Not reported
Material Waste: Material
Hazardous Categories 1: FIRE
Hazardous Categories 2: ACUTE

Permit Number: 201189
Update Date: 11/02/2012
Case Number: Not reported
Name: SOLVENT BASED TINTS
Other Information: Not reported
Material Waste: Material

Map ID
Direction
Distance
Elevation

MAP FINDINGS

Site

Database(s)

EDR ID Number
EPA ID Number

SHERWIN-WILLIAMS #8227 (Continued)

S100940899

Hazardous Categories 1: FIRE
Hazardous Categories 2: ACUTE

Permit Number: 201189
Update Date: 11/02/2012
Case Number: Not reported
Name: SOLVENT-BASED COATINGS/SOLVENTS (CONSUMER COMMODITY EXCLUDED)
Other Information: Not reported
Material Waste: Material
Hazardous Categories 1: FIRE
Hazardous Categories 2: ACUTE

Permit Number: 201189
Update Date: 11/02/2012
Case Number: MIXTURE
Name: THINNER EPOXY REDUCER
Other Information: Not reported
Material Waste: Material
Hazardous Categories 1: FIRE
Hazardous Categories 2: ACUTE

Permit Number: 201189
Update Date: 11/02/2012
Case Number: Not reported
Name: UV CURE, STYRENATED COATINGS AND ACID CATALYSTS
Other Information: (CONSUMER COMMODITY EXCLUDED)
Material Waste: Material
Hazardous Categories 1: FIRE
Hazardous Categories 2: REACTIVE

Permit Number: 201189
Update Date: 11/02/2012
Case Number: Not reported
Name: WASTE 181 INORGANIC SOLID WASTE (OTHER)
Other Information: DEBRI CORTAM W/SOLVENT BASED PAINTS
Material Waste: Waste
Hazardous Categories 1: Not reported
Hazardous Categories 2: Not reported

Permit Number: 201189
Update Date: 11/02/2012
Case Number: Not reported
Name: WASTE 214 UNSPEC SOLVENT MIXTURE
Other Information: RCRA WASTE SOLVENT BASED PAINT RELATED MATERIALS
Material Waste: Waste
Hazardous Categories 1: Not reported
Hazardous Categories 2: Not reported

Permit Number: 201189
Update Date: 11/02/2012
Case Number: Not reported
Name: WASTE 214 UNSPEC SOLVENT MIXTURE
Other Information: SOLVENT BASED PAINTS / SOLVENT
Material Waste: Waste
Hazardous Categories 1: Not reported
Hazardous Categories 2: Not reported

Map ID
Direction
Distance
Elevation

MAP FINDINGS

Site

Database(s)

EDR ID Number
EPA ID Number

SHERWIN-WILLIAMS #8227 (Continued)

S100940899

Permit Number: 201189
Update Date: 11/02/2012
Case Number: Not reported
Name: WASTE 331 OFF-SPEC,AGED,SURPLUS ORGANICS
Other Information: RCRA WASTE SOLVENT-BASED PAINT
Material Waste: Waste
Hazardous Categories 1: Not reported
Hazardous Categories 2: Not reported

Permit Number: 201189
Update Date: 11/02/2012
Case Number: Not reported
Name: WATER BASED COATINGS (CONSUMER COMMODITY EXCLUDED)
Other Information: Not reported
Material Waste: Material
Hazardous Categories 1: ACUTE
Hazardous Categories 2: CHRONIC

Permit Number: 201189
Update Date: 11/02/2012
Case Number: Not reported
Name: WATER BASED PAINTS
Other Information: Not reported
Material Waste: Material
Hazardous Categories 1: ACUTE
Hazardous Categories 2: CHRONIC

Permit Number: 201189
Update Date: 11/02/2012
Case Number: Not reported
Name: WATER BASED TINTS
Other Information: Not reported
Material Waste: Material
Hazardous Categories 1: ACUTE
Hazardous Categories 2: CHRONIC

Violations Active Permits:

Permit Number: 201189
Update Date: 11/02/2012
Inspection Date: 02/03/2009
Violation Code: 6HV1009
Violation: HMBP: INADEQUATE SITE MAP
Violation Citation: Business Plan does not have a site map which provides sufficient or complete information for emergency response agencies. HSC 25509(a)(5) & 25505(a)(2)

Activity: ACTIVE

Permit Number: 201189
Update Date: 11/02/2012
Inspection Date: 02/03/2009
Violation Code: 6HV1018
Violation: INVENTORY INCOMPLETE/NOT AMENDED
Violation Citation: Inventory not amended for 100% increase of hazardous material onsite or inventory is incomplete. 25509, 25510

Activity: ACTIVE

Permit Number: 201189

Map ID
Direction
Distance
Elevation

MAP FINDINGS

Site

Database(s)

EDR ID Number
EPA ID Number

SHERWIN-WILLIAMS #8227 (Continued)

S100940899

Update Date: 11/02/2012
Inspection Date: 02/03/2009
Violation Code: 6HV0135
Violation: MANIFESTS/RECEIPTS FOR 3 YEARS NOT ONSIT
Violation Citation: Hazardous waste manifests/receipts for 3 years are not maintained onsite to document proper disposal of hazardous waste. CCR 66262.40(a) & 25160.2(b)(3)
Activity: ACTIVE

Permit Number: 201189
Update Date: 11/02/2012
Inspection Date: 02/03/2009
Violation Code: 6HV0138
Violation: NO TSDf SIGNED MANIFEST ONSITE
Violation Citation: Generator has not maintained the required signed copy of the hazardous waste manifest from the TSD facility on site for review. CCR 66262.40(a)
Activity: ACTIVE

Name: EPSILON AIR CONDITIONING & REF
Address: 2640 MAIN ST
City,State,Zip: SAN DIEGO, CA 92113
Permit Number: 133245
Business Type: 6HK33
EPA Id Number: CAL000122880
APN: 538-811-28-00
Last HMMD Inspection: 12/03/1998
Facility Telephone: 619-238-0074
Permit Status: INAC
Permit Expiration: 12/03/1998
Date Last Updated: 11/02/2012
Facility Owner: EPSILON AIR CONDITIONING & REF
Facility Mailing Address: 2640 MAIN ST
Facility Mailing City: SAN DIEGO
Facility Mailing State: CA
Facility Mailing Zip: 92113-
UST Owner: Not reported
Handle Regulated Hazmat: Y
Own Or Operate UST: Not reported
Subject To APSA: Not reported
Generate Haz Waste: Y
Treat Haz Waste: Not reported
Generate Medical Waste: Not reported

Name: SHERWIN-WILLIAMS #8227
Address: 2640 MAIN ST
City,State,Zip: SAN DIEGO, CA 92113
Permit Number: 201189
Business Type: 6HK68
EPA Id Number: CAL000264479
APN: 538-811-28-00
Last HMMD Inspection: 07/13/2011
Facility Telephone: 619-231-2313
Permit Status: OPEN
Permit Expiration: 04/30/2013
Date Last Updated: 11/02/2012

Map ID
Direction
Distance
Elevation

MAP FINDINGS

Site

Database(s)

EDR ID Number
EPA ID Number

SHERWIN-WILLIAMS #8227 (Continued)

S100940899

Facility Owner: THE SHERWIN-WILLIAMS CO
Facility Mailing Address: 101 PROSPECT AV NW, 333 REPUBLIC
Facility Mailing City: Cleveland
Facility Mailing State: OH
Facility Mailing Zip: 44115
UST Owner: Not reported
Handle Regulated Hazmat: Y
Own Or Operate UST: Not reported
Subject To APSA: Not reported
Generate Haz Waste: Y
Treat Haz Waste: Not reported
Generate Medical Waste: Not reported

Inventory Active Permits (not SQG Medical):

Permit Number: 201189
Update Date: 11/02/2012
Case Number: 67-64-1
Name: ACETONE
Other Information: Not reported
Material Waste: Material
Hazardous Categories 1: FIRE
Hazardous Categories 2: CHRONIC

Permit Number: 201189
Update Date: 11/02/2012
Case Number: Not reported
Name: AEROSOL COATINGS
Other Information: Not reported
Material Waste: Material
Hazardous Categories 1: FIRE
Hazardous Categories 2: ACUTE

Permit Number: 201189
Update Date: 11/02/2012
Case Number: Not reported
Name: OTHER THINNERS AND REDUCERS
Other Information: Not reported
Material Waste: Material
Hazardous Categories 1: FIRE
Hazardous Categories 2: ACUTE

Permit Number: 201189
Update Date: 11/02/2012
Case Number: Not reported
Name: SOLIDS & POWDER-BASED COATINGS (CONSUMER COMMODITY EXCLUDED)
Other Information: Not reported
Material Waste: Material
Hazardous Categories 1: ACUTE
Hazardous Categories 2: CHRONIC

Permit Number: 201189
Update Date: 11/02/2012
Case Number: Not reported
Name: SOLVENT BASED PAINTS
Other Information: Not reported
Material Waste: Material
Hazardous Categories 1: FIRE
Hazardous Categories 2: ACUTE

Map ID
Direction
Distance
Elevation

MAP FINDINGS

Site

Database(s)

EDR ID Number
EPA ID Number

SHERWIN-WILLIAMS #8227 (Continued)

S100940899

Permit Number: 201189
Update Date: 11/02/2012
Case Number: Not reported
Name: SOLVENT BASED TINTS
Other Information: Not reported
Material Waste: Material
Hazardous Categories 1: FIRE
Hazardous Categories 2: ACUTE

Permit Number: 201189
Update Date: 11/02/2012
Case Number: Not reported
Name: SOLVENT-BASED COATINGS/SOLVENTS (CONSUMER COMMODITY EXCLUDED)
Other Information: Not reported
Material Waste: Material
Hazardous Categories 1: FIRE
Hazardous Categories 2: ACUTE

Permit Number: 201189
Update Date: 11/02/2012
Case Number: MIXTURE
Name: THINNER EPOXY REDUCER
Other Information: Not reported
Material Waste: Material
Hazardous Categories 1: FIRE
Hazardous Categories 2: ACUTE

Permit Number: 201189
Update Date: 11/02/2012
Case Number: Not reported
Name: UV CURE, STYRENATED COATINGS AND ACID CATALYSTS
Other Information: (CONSUMER COMMODITY EXCLUDED)
Material Waste: Material
Hazardous Categories 1: FIRE
Hazardous Categories 2: REACTIVE

Permit Number: 201189
Update Date: 11/02/2012
Case Number: Not reported
Name: WASTE 181 INORGANIC SOLID WASTE (OTHER)
Other Information: DEBRI CORTAM W/SOLVENT BASED PAINTS
Material Waste: Waste
Hazardous Categories 1: Not reported
Hazardous Categories 2: Not reported

Permit Number: 201189
Update Date: 11/02/2012
Case Number: Not reported
Name: WASTE 214 UNSPEC SOLVENT MIXTURE
Other Information: RCRA WASTE SOLVENT BASED PAINT RELATED MATERIALS
Material Waste: Waste
Hazardous Categories 1: Not reported
Hazardous Categories 2: Not reported

Permit Number: 201189
Update Date: 11/02/2012
Case Number: Not reported

Map ID
Direction
Distance
Elevation

MAP FINDINGS

Site

Database(s)

EDR ID Number
EPA ID Number

SHERWIN-WILLIAMS #8227 (Continued)

S100940899

Name: WASTE 214 UNSPEC SOLVENT MIXTURE
Other Information: SOLVENT BASED PAINTS / SOLVENT
Material Waste: Waste
Hazardous Categories 1: Not reported
Hazardous Categories 2: Not reported

Permit Number: 201189
Update Date: 11/02/2012
Case Number: Not reported

Name: WASTE 331 OFF-SPEC,AGED,SURPLUS ORGANICS
Other Information: RCRA WASTE SOLVENT-BASED PAINT
Material Waste: Waste
Hazardous Categories 1: Not reported
Hazardous Categories 2: Not reported

Permit Number: 201189
Update Date: 11/02/2012
Case Number: Not reported

Name: WATER BASED COATINGS (CONSUMER COMMODITY EXCLUDED)
Other Information: Not reported
Material Waste: Material
Hazardous Categories 1: ACUTE
Hazardous Categories 2: CHRONIC

Permit Number: 201189
Update Date: 11/02/2012
Case Number: Not reported

Name: WATER BASED PAINTS
Other Information: Not reported
Material Waste: Material
Hazardous Categories 1: ACUTE
Hazardous Categories 2: CHRONIC

Permit Number: 201189
Update Date: 11/02/2012
Case Number: Not reported

Name: WATER BASED TINTS
Other Information: Not reported
Material Waste: Material
Hazardous Categories 1: ACUTE
Hazardous Categories 2: CHRONIC

Violations Active Permits:

Permit Number: 201189
Update Date: 11/02/2012
Inspection Date: 02/03/2009
Violation Code: 6HV1009
Violation: HMBP: INADEQUATE SITE MAP
Violation Citation: Business Plan does not have a site map which provides sufficient or complete information for emergency response agencies. HSC 25509(a)(5) & 25505(a)(2)

Activity: ACTIVE

Permit Number: 201189
Update Date: 11/02/2012
Inspection Date: 02/03/2009
Violation Code: 6HV1018

Map ID
Direction
Distance
Elevation

MAP FINDINGS

Site

Database(s)

EDR ID Number
EPA ID Number

SHERWIN-WILLIAMS #8227 (Continued)

S100940899

Violation: INVENTORY INCOMPLETE/NOT AMENDED
Violation Citation: Inventory not amended for 100% increase of hazardous material onsite or inventory is incomplete. 25509, 25510
Activity: ACTIVE

Permit Number: 201189
Update Date: 11/02/2012
Inspection Date: 02/03/2009
Violation Code: 6HV0135
Violation: MANIFESTS/RECEIPTS FOR 3 YEARS NOT ONSIT
Violation Citation: Hazardous waste manifests/receipts for 3 years are not maintained onsite to document proper disposal of hazardous waste. CCR 66262.40(a) & 25160.2(b)(3)
Activity: ACTIVE

Permit Number: 201189
Update Date: 11/02/2012
Inspection Date: 02/03/2009
Violation Code: 6HV0138
Violation: NO TSDf SIGNED MANIFEST ONSITE
Violation Citation: Generator has not maintained the required signed copy of the hazardous waste manifest from the TSD facility on site for review. CCR 66262.40(a)
Activity: ACTIVE

Name: SHERWIN-WILLIAMS #8227
Address: 2640 MAIN ST
City,State,Zip: SAN DIEGO, CA 92113
Permit Number: 201189
Business Type: 6HK68
EPA Id Number: CAL000264479
APN: 538-811-28-00
Last HMMD Inspection: 07/13/2011
Facility Telephone: 619-231-2313
Permit Status: OPEN
Permit Expiration: 04/30/2013
Date Last Updated: 11/02/2012
Facility Owner: THE SHERWIN-WILLIAMS CO
Facility Mailing Address: 101 PROSPECT AV NW, 333 REPUBLIC
Facility Mailing City: Cleveland
Facility Mailing State: OH
Facility Mailing Zip: 44115
UST Owner: Not reported
Handle Regulated Hazmat: Y
Own Or Operate UST: Not reported
Subject To APSA: Not reported
Generate Haz Waste: Y
Treat Haz Waste: Not reported
Generate Medical Waste: Not reported

Inventory Active Permits (not SQG Medical):
Permit Number: 201189
Update Date: 11/02/2012
Case Number: 67-64-1
Name: ACETONE
Other Information: Not reported
Material Waste: Material

Map ID
Direction
Distance
Elevation

MAP FINDINGS

Site

Database(s)

EDR ID Number
EPA ID Number

SHERWIN-WILLIAMS #8227 (Continued)

S100940899

Hazardous Categories 1: FIRE
Hazardous Categories 2: CHRONIC

Permit Number: 201189
Update Date: 11/02/2012
Case Number: Not reported
Name: AEROSOL COATINGS
Other Information: Not reported
Material Waste: Material
Hazardous Categories 1: FIRE
Hazardous Categories 2: ACUTE

Permit Number: 201189
Update Date: 11/02/2012
Case Number: Not reported
Name: OTHER THINNERS AND REDUCERS
Other Information: Not reported
Material Waste: Material
Hazardous Categories 1: FIRE
Hazardous Categories 2: ACUTE

Permit Number: 201189
Update Date: 11/02/2012
Case Number: Not reported
Name: SOLIDS & POWDER-BASED COATINGS (CONSUMER COMMODITY EXCLUDED)
Other Information: Not reported
Material Waste: Material
Hazardous Categories 1: ACUTE
Hazardous Categories 2: CHRONIC

Permit Number: 201189
Update Date: 11/02/2012
Case Number: Not reported
Name: SOLVENT BASED PAINTS
Other Information: Not reported
Material Waste: Material
Hazardous Categories 1: FIRE
Hazardous Categories 2: ACUTE

Permit Number: 201189
Update Date: 11/02/2012
Case Number: Not reported
Name: SOLVENT BASED TINTS
Other Information: Not reported
Material Waste: Material
Hazardous Categories 1: FIRE
Hazardous Categories 2: ACUTE

Permit Number: 201189
Update Date: 11/02/2012
Case Number: Not reported
Name: SOLVENT-BASED COATINGS/SOLVENTS (CONSUMER COMMODITY EXCLUDED)
Other Information: Not reported
Material Waste: Material
Hazardous Categories 1: FIRE
Hazardous Categories 2: ACUTE

Map ID
Direction
Distance
Elevation

MAP FINDINGS

Site

Database(s)

EDR ID Number
EPA ID Number

SHERWIN-WILLIAMS #8227 (Continued)

S100940899

Permit Number: 201189
Update Date: 11/02/2012
Case Number: MIXTURE
Name: THINNER EPOXY REDUCER
Other Information: Not reported
Material Waste: Material
Hazardous Categories 1: FIRE
Hazardous Categories 2: ACUTE

Permit Number: 201189
Update Date: 11/02/2012
Case Number: Not reported
Name: UV CURE, STYRENATED COATINGS AND ACID CATALYSTS
Other Information: (CONSUMER COMMODITY EXCLUDED)
Material Waste: Material
Hazardous Categories 1: FIRE
Hazardous Categories 2: REACTIVE

Permit Number: 201189
Update Date: 11/02/2012
Case Number: Not reported
Name: WASTE 181 INORGANIC SOLID WASTE (OTHER)
Other Information: DEBRI CORTAM W/SOLVENT BASED PAINTS
Material Waste: Waste
Hazardous Categories 1: Not reported
Hazardous Categories 2: Not reported

Permit Number: 201189
Update Date: 11/02/2012
Case Number: Not reported
Name: WASTE 214 UNSPEC SOLVENT MIXTURE
Other Information: RCRA WASTE SOLVENT BASED PAINT RELATED MATERIALS
Material Waste: Waste
Hazardous Categories 1: Not reported
Hazardous Categories 2: Not reported

Permit Number: 201189
Update Date: 11/02/2012
Case Number: Not reported
Name: WASTE 214 UNSPEC SOLVENT MIXTURE
Other Information: SOLVENT BASED PAINTS / SOLVENT
Material Waste: Waste
Hazardous Categories 1: Not reported
Hazardous Categories 2: Not reported

Permit Number: 201189
Update Date: 11/02/2012
Case Number: Not reported
Name: WASTE 331 OFF-SPEC,AGED,SURPLUS ORGANICS
Other Information: RCRA WASTE SOLVENT-BASED PAINT
Material Waste: Waste
Hazardous Categories 1: Not reported
Hazardous Categories 2: Not reported

Permit Number: 201189
Update Date: 11/02/2012
Case Number: Not reported

Map ID
Direction
Distance
Elevation

MAP FINDINGS

Site

Database(s)

EDR ID Number
EPA ID Number

SHERWIN-WILLIAMS #8227 (Continued)

S100940899

Name: WATER BASED COATINGS (CONSUMER COMMODITY EXCLUDED)
Other Information: Not reported
Material Waste: Material
Hazardous Categories 1: ACUTE
Hazardous Categories 2: CHRONIC

Permit Number: 201189
Update Date: 11/02/2012
Case Number: Not reported
Name: WATER BASED PAINTS
Other Information: Not reported
Material Waste: Material
Hazardous Categories 1: ACUTE
Hazardous Categories 2: CHRONIC

Permit Number: 201189
Update Date: 11/02/2012
Case Number: Not reported
Name: WATER BASED TINTS
Other Information: Not reported
Material Waste: Material
Hazardous Categories 1: ACUTE
Hazardous Categories 2: CHRONIC

Violations Active Permits:

Permit Number: 201189
Update Date: 11/02/2012
Inspection Date: 02/03/2009
Violation Code: 6HV1009
Violation: HMBP: INADEQUATE SITE MAP
Violation Citation: Business Plan does not have a site map which provides sufficient or complete information for emergency response agencies. HSC 25509(a)(5) & 25505(a)(2)

Activity: ACTIVE

Permit Number: 201189
Update Date: 11/02/2012
Inspection Date: 02/03/2009
Violation Code: 6HV1018
Violation: INVENTORY INCOMPLETE/NOT AMENDED
Violation Citation: Inventory not amended for 100% increase of hazardous material onsite or inventory is incomplete. 25509, 25510

Activity: ACTIVE

Permit Number: 201189
Update Date: 11/02/2012
Inspection Date: 02/03/2009
Violation Code: 6HV0135
Violation: MANIFESTS/RECEIPTS FOR 3 YEARS NOT ONSIT
Violation Citation: Hazardous waste manifests/receipts for 3 years are not maintained onsite to document proper disposal of hazardous waste. CCR 66262.40(a) & 25160.2(b)(3)

Activity: ACTIVE

Permit Number: 201189
Update Date: 11/02/2012
Inspection Date: 02/03/2009

Map ID
Direction
Distance
Elevation

MAP FINDINGS

Site

Database(s)

EDR ID Number
EPA ID Number

SHERWIN-WILLIAMS #8227 (Continued)

S100940899

Violation Code: 6HV0138
Violation: NO TSDf SIGNED MANIFEST ONSITE
Violation Citation: Generator has not maintained the required signed copy of the hazardous waste manifest from the TSD facility on site for review. CCR 66262.40(a)
Activity: ACTIVE

Name: SHERWIN-WILLIAMS #8227
Address: 2640 MAIN ST
City,State,Zip: SAN DIEGO, CA 92113
Permit Number: 201189
Business Type: 6HK68
EPA Id Number: CAL000264479
APN: 538-811-28-00
Last HMMD Inspection: 07/13/2011
Facility Telephone: 619-231-2313
Permit Status: OPEN
Permit Expiration: 04/30/2013
Date Last Updated: 11/02/2012
Facility Owner: THE SHERWIN-WILLIAMS CO
Facility Mailing Address: 101 PROSPECT AV NW, 333 REPUBLIC
Facility Mailing City: Cleveland
Facility Mailing State: OH
Facility Mailing Zip: 44115
UST Owner: Not reported
Handle Regulated Hazmat: Y
Own Or Operate UST: Not reported
Subject To APSA: Not reported
Generate Haz Waste: Y
Treat Haz Waste: Not reported
Generate Medical Waste: Not reported

Inventory Active Permits (not SQG Medical):
Permit Number: 201189
Update Date: 11/02/2012
Case Number: 67-64-1
Name: ACETONE
Other Information: Not reported
Material Waste: Material
Hazardous Categories 1: FIRE
Hazardous Categories 2: CHRONIC

Permit Number: 201189
Update Date: 11/02/2012
Case Number: Not reported
Name: AEROSOL COATINGS
Other Information: Not reported
Material Waste: Material
Hazardous Categories 1: FIRE
Hazardous Categories 2: ACUTE

Permit Number: 201189
Update Date: 11/02/2012
Case Number: Not reported
Name: OTHER THINNERS AND REDUCERS
Other Information: Not reported
Material Waste: Material

Map ID
Direction
Distance
Elevation

MAP FINDINGS

Site

Database(s)

EDR ID Number
EPA ID Number

SHERWIN-WILLIAMS #8227 (Continued)

S100940899

Hazardous Categories 1: FIRE
Hazardous Categories 2: ACUTE

Permit Number: 201189
Update Date: 11/02/2012
Case Number: Not reported
Name: SOLIDS & POWDER-BASED COATINGS (CONSUMER COMMODITY EXCLUDED)
Other Information: Not reported
Material Waste: Material
Hazardous Categories 1: ACUTE
Hazardous Categories 2: CHRONIC

Permit Number: 201189
Update Date: 11/02/2012
Case Number: Not reported
Name: SOLVENT BASED PAINTS
Other Information: Not reported
Material Waste: Material
Hazardous Categories 1: FIRE
Hazardous Categories 2: ACUTE

Permit Number: 201189
Update Date: 11/02/2012
Case Number: Not reported
Name: SOLVENT BASED TINTS
Other Information: Not reported
Material Waste: Material
Hazardous Categories 1: FIRE
Hazardous Categories 2: ACUTE

Permit Number: 201189
Update Date: 11/02/2012
Case Number: Not reported
Name: SOLVENT-BASED COATINGS/SOLVENTS (CONSUMER COMMODITY EXCLUDED)
Other Information: Not reported
Material Waste: Material
Hazardous Categories 1: FIRE
Hazardous Categories 2: ACUTE

Permit Number: 201189
Update Date: 11/02/2012
Case Number: MIXTURE
Name: THINNER EPOXY REDUCER
Other Information: Not reported
Material Waste: Material
Hazardous Categories 1: FIRE
Hazardous Categories 2: ACUTE

Permit Number: 201189
Update Date: 11/02/2012
Case Number: Not reported
Name: UV CURE, STYRENATED COATINGS AND ACID CATALYSTS
Other Information: (CONSUMER COMMODITY EXCLUDED)
Material Waste: Material
Hazardous Categories 1: FIRE
Hazardous Categories 2: REACTIVE

Map ID
Direction
Distance
Elevation

MAP FINDINGS

Site

Database(s)

EDR ID Number
EPA ID Number

SHERWIN-WILLIAMS #8227 (Continued)

S100940899

Permit Number: 201189
Update Date: 11/02/2012
Case Number: Not reported
Name: WASTE 181 INORGANIC SOLID WASTE (OTHER)
Other Information: DEBRI CORTAM W/SOLVENT BASED PAINTS
Material Waste: Waste
Hazardous Categories 1: Not reported
Hazardous Categories 2: Not reported

Permit Number: 201189
Update Date: 11/02/2012
Case Number: Not reported
Name: WASTE 214 UNSPEC SOLVENT MIXTURE
Other Information: RCRA WASTE SOLVENT BASED PAINT RELATED MATERIALS
Material Waste: Waste
Hazardous Categories 1: Not reported
Hazardous Categories 2: Not reported

Permit Number: 201189
Update Date: 11/02/2012
Case Number: Not reported
Name: WASTE 214 UNSPEC SOLVENT MIXTURE
Other Information: SOLVENT BASED PAINTS / SOLVENT
Material Waste: Waste
Hazardous Categories 1: Not reported
Hazardous Categories 2: Not reported

Permit Number: 201189
Update Date: 11/02/2012
Case Number: Not reported
Name: WASTE 331 OFF-SPEC,AGED,SURPLUS ORGANICS
Other Information: RCRA WASTE SOLVENT-BASED PAINT
Material Waste: Waste
Hazardous Categories 1: Not reported
Hazardous Categories 2: Not reported

Permit Number: 201189
Update Date: 11/02/2012
Case Number: Not reported
Name: WATER BASED COATINGS (CONSUMER COMMODITY EXCLUDED)
Other Information: Not reported
Material Waste: Material
Hazardous Categories 1: ACUTE
Hazardous Categories 2: CHRONIC

Permit Number: 201189
Update Date: 11/02/2012
Case Number: Not reported
Name: WATER BASED PAINTS
Other Information: Not reported
Material Waste: Material
Hazardous Categories 1: ACUTE
Hazardous Categories 2: CHRONIC

Permit Number: 201189
Update Date: 11/02/2012
Case Number: Not reported

Map ID
Direction
Distance
Elevation

MAP FINDINGS

Site

Database(s)

EDR ID Number
EPA ID Number

SHERWIN-WILLIAMS #8227 (Continued)

S100940899

Name: WATER BASED TINTS
Other Information: Not reported
Material Waste: Material
Hazardous Categories 1: ACUTE
Hazardous Categories 2: CHRONIC

Violations Active Permits:

Permit Number: 201189
Update Date: 11/02/2012
Inspection Date: 02/03/2009
Violation Code: 6HV1009
Violation: HMBP: INADEQUATE SITE MAP
Violation Citation: Business Plan does not have a site map which provides sufficient or complete information for emergency response agencies. HSC 25509(a)(5) & 25505(a)(2)
Activity: ACTIVE

Permit Number: 201189
Update Date: 11/02/2012
Inspection Date: 02/03/2009
Violation Code: 6HV1018
Violation: INVENTORY INCOMPLETE/NOT AMENDED
Violation Citation: Inventory not amended for 100% increase of hazardous material onsite or inventory is incomplete. 25509, 25510
Activity: ACTIVE

Permit Number: 201189
Update Date: 11/02/2012
Inspection Date: 02/03/2009
Violation Code: 6HV0135
Violation: MANIFESTS/RECEIPTS FOR 3 YEARS NOT ONSIT
Violation Citation: Hazardous waste manifests/receipts for 3 years are not maintained onsite to document proper disposal of hazardous waste. CCR 66262.40(a) & 25160.2(b)(3)
Activity: ACTIVE

Permit Number: 201189
Update Date: 11/02/2012
Inspection Date: 02/03/2009
Violation Code: 6HV0138
Violation: NO TSDf SIGNED MANIFEST ONSITE
Violation Citation: Generator has not maintained the required signed copy of the hazardous waste manifest from the TSD facility on site for review. CCR 66262.40(a)
Activity: ACTIVE

Name: SHERWIN-WILLIAMS #8227
Address: 2640 MAIN ST
City,State,Zip: SAN DIEGO, CA 92113
Permit Number: 201189
Business Type: 6HK68
EPA Id Number: CAL000264479
APN: 538-811-28-00
Last HMMD Inspection: 07/13/2011
Facility Telephone: 619-231-2313
Permit Status: OPEN

Map ID
Direction
Distance
Elevation

MAP FINDINGS

Site

Database(s)

EDR ID Number
EPA ID Number

SHERWIN-WILLIAMS #8227 (Continued)

S100940899

Permit Expiration: 04/30/2013
Date Last Updated: 11/02/2012
Facility Owner: THE SHERWIN-WILLIAMS CO
Facility Mailing Address: 101 PROSPECT AV NW, 333 REPUBLIC
Facility Mailing City: Cleveland
Facility Mailing State: OH
Facility Mailing Zip: 44115
UST Owner: Not reported
Handle Regulated Hazmat: Y
Own Or Operate UST: Not reported
Subject To APSA: Not reported
Generate Haz Waste: Y
Treat Haz Waste: Not reported
Generate Medical Waste: Not reported

Inventory Active Permits (not SQG Medical):

Permit Number: 201189
Update Date: 11/02/2012
Case Number: 67-64-1
Name: ACETONE
Other Information: Not reported
Material Waste: Material
Hazardous Categories 1: FIRE
Hazardous Categories 2: CHRONIC

Permit Number: 201189
Update Date: 11/02/2012
Case Number: Not reported
Name: AEROSOL COATINGS
Other Information: Not reported
Material Waste: Material
Hazardous Categories 1: FIRE
Hazardous Categories 2: ACUTE

Permit Number: 201189
Update Date: 11/02/2012
Case Number: Not reported
Name: OTHER THINNERS AND REDUCERS
Other Information: Not reported
Material Waste: Material
Hazardous Categories 1: FIRE
Hazardous Categories 2: ACUTE

Permit Number: 201189
Update Date: 11/02/2012
Case Number: Not reported
Name: SOLIDS & POWDER-BASED COATINGS (CONSUMER COMMODITY EXCLUDED)
Other Information: Not reported
Material Waste: Material
Hazardous Categories 1: ACUTE
Hazardous Categories 2: CHRONIC

Permit Number: 201189
Update Date: 11/02/2012
Case Number: Not reported
Name: SOLVENT BASED PAINTS
Other Information: Not reported
Material Waste: Material

Map ID
Direction
Distance
Elevation

MAP FINDINGS

Site

Database(s)

EDR ID Number
EPA ID Number

SHERWIN-WILLIAMS #8227 (Continued)

S100940899

Hazardous Categories 1: FIRE
Hazardous Categories 2: ACUTE

Permit Number: 201189
Update Date: 11/02/2012
Case Number: Not reported
Name: SOLVENT BASED TINTS
Other Information: Not reported
Material Waste: Material
Hazardous Categories 1: FIRE
Hazardous Categories 2: ACUTE

Permit Number: 201189
Update Date: 11/02/2012
Case Number: Not reported
Name: SOLVENT-BASED COATINGS/SOLVENTS (CONSUMER COMMODITY EXCLUDED)
Other Information: Not reported
Material Waste: Material
Hazardous Categories 1: FIRE
Hazardous Categories 2: ACUTE

Permit Number: 201189
Update Date: 11/02/2012
Case Number: MIXTURE
Name: THINNER EPOXY REDUCER
Other Information: Not reported
Material Waste: Material
Hazardous Categories 1: FIRE
Hazardous Categories 2: ACUTE

Permit Number: 201189
Update Date: 11/02/2012
Case Number: Not reported
Name: UV CURE, STYRENATED COATINGS AND ACID CATALYSTS
(CONSUMER COMMODITY EXCLUDED)
Other Information: (CONSUMER COMMODITY EXCLUDED)
Material Waste: Material
Hazardous Categories 1: FIRE
Hazardous Categories 2: REACTIVE

Permit Number: 201189
Update Date: 11/02/2012
Case Number: Not reported
Name: WASTE 181 INORGANIC SOLID WASTE (OTHER)
Other Information: DEBRI CORTAM W/SOLVENT BASED PAINTS
Material Waste: Waste
Hazardous Categories 1: Not reported
Hazardous Categories 2: Not reported

Permit Number: 201189
Update Date: 11/02/2012
Case Number: Not reported
Name: WASTE 214 UNSPEC SOLVENT MIXTURE
Other Information: RCRA WASTE SOLVENT BASED PAINT RELATED MATERIALS
Material Waste: Waste
Hazardous Categories 1: Not reported
Hazardous Categories 2: Not reported

Map ID
Direction
Distance
Elevation

MAP FINDINGS

Site

Database(s)

EDR ID Number
EPA ID Number

SHERWIN-WILLIAMS #8227 (Continued)

S100940899

Permit Number: 201189
Update Date: 11/02/2012
Case Number: Not reported
Name: WASTE 214 UNSPEC SOLVENT MIXTURE
Other Information: SOLVENT BASED PAINTS / SOLVENT
Material Waste: Waste
Hazardous Categories 1: Not reported
Hazardous Categories 2: Not reported

Permit Number: 201189
Update Date: 11/02/2012
Case Number: Not reported
Name: WASTE 331 OFF-SPEC,AGED,SURPLUS ORGANICS
Other Information: RCRA WASTE SOLVENT-BASED PAINT
Material Waste: Waste
Hazardous Categories 1: Not reported
Hazardous Categories 2: Not reported

Permit Number: 201189
Update Date: 11/02/2012
Case Number: Not reported
Name: WATER BASED COATINGS (CONSUMER COMMODITY EXCLUDED)
Other Information: Not reported
Material Waste: Material
Hazardous Categories 1: ACUTE
Hazardous Categories 2: CHRONIC

Permit Number: 201189
Update Date: 11/02/2012
Case Number: Not reported
Name: WATER BASED PAINTS
Other Information: Not reported
Material Waste: Material
Hazardous Categories 1: ACUTE
Hazardous Categories 2: CHRONIC

Permit Number: 201189
Update Date: 11/02/2012
Case Number: Not reported
Name: WATER BASED TINTS
Other Information: Not reported
Material Waste: Material
Hazardous Categories 1: ACUTE
Hazardous Categories 2: CHRONIC

Violations Active Permits:

Permit Number: 201189
Update Date: 11/02/2012
Inspection Date: 02/03/2009
Violation Code: 6HV1009
Violation: HMBP: INADEQUATE SITE MAP
Violation Citation: Business Plan does not have a site map which provides sufficient or complete information for emergency response agencies. HSC 25509(a)(5) & 25505(a)(2)
Activity: ACTIVE

Permit Number: 201189

Map ID
Direction
Distance
Elevation

MAP FINDINGS

Site

Database(s)

EDR ID Number
EPA ID Number

SHERWIN-WILLIAMS #8227 (Continued)

S100940899

Update Date: 11/02/2012
Inspection Date: 02/03/2009
Violation Code: 6HV1018
Violation: INVENTORY INCOMPLETE/NOT AMENDED
Violation Citation: Inventory not amended for 100% increase of hazardous material onsite or inventory is incomplete. 25509, 25510
Activity: ACTIVE

Permit Number: 201189
Update Date: 11/02/2012
Inspection Date: 02/03/2009
Violation Code: 6HV0135
Violation: MANIFESTS/RECEIPTS FOR 3 YEARS NOT ONSIT
Violation Citation: Hazardous waste manifests/receipts for 3 years are not maintained onsite to document proper disposal of hazardous waste. CCR 66262.40(a) & 25160.2(b)(3)
Activity: ACTIVE

Permit Number: 201189
Update Date: 11/02/2012
Inspection Date: 02/03/2009
Violation Code: 6HV0138
Violation: NO TSDF SIGNED MANIFEST ONSITE
Violation Citation: Generator has not maintained the required signed copy of the hazardous waste manifest from the TSD facility on site for review. CCR 66262.40(a)
Activity: ACTIVE

CERS HAZ WASTE:
Name: SHERWIN-WILLIAMS #8227
Address: 2640 MAIN ST
City,State,Zip: SAN DIEGO, CA 92113
Site ID: 67340
CERS ID: 10385659
CERS Description: Hazardous Waste Generator

CERS:
Name: SHERWIN-WILLIAMS #8227
Address: 2640 MAIN ST
City,State,Zip: SAN DIEGO, CA 92113
Site ID: 67340
CERS ID: 10385659
CERS Description: Chemical Storage Facilities

Evaluation:
Eval General Type: Compliance Evaluation Inspection
Eval Date: 03-12-2018
Violations Found: No
Eval Type: Routine done by local agency
Eval Notes: Inspector: Porcioncula Hyve Inspection ID:5908860
Eval Division: San Diego County Department of Env Health
Eval Program: HMRRP
Eval Source: CERS

Eval General Type: Compliance Evaluation Inspection
Eval Date: 03-12-2018

Map ID
Direction
Distance
Elevation

MAP FINDINGS

Site

Database(s)

EDR ID Number
EPA ID Number

SHERWIN-WILLIAMS #8227 (Continued)

S100940899

Violations Found: No
Eval Type: Routine done by local agency
Eval Notes: Inspector: Porcioncula Hyve Inspection ID:5908860
Eval Division: San Diego County Department of Env Health
Eval Program: HW
Eval Source: CERS

Eval General Type: Compliance Evaluation Inspection
Eval Date: 03-13-2020
Violations Found: No
Eval Type: Routine done by local agency
Eval Notes: Inspector: McKelvey Danielle Inspection ID:6401042
Eval Division: San Diego County Department of Env Health
Eval Program: HMRRP
Eval Source: CERS

Eval General Type: Compliance Evaluation Inspection
Eval Date: 03-13-2020
Violations Found: No
Eval Type: Routine done by local agency
Eval Notes: Inspector: McKelvey Danielle Inspection ID:6401042
Eval Division: San Diego County Department of Env Health
Eval Program: HW
Eval Source: CERS

Eval General Type: Compliance Evaluation Inspection
Eval Date: 05-17-2016
Violations Found: No
Eval Type: Routine done by local agency
Eval Notes: Inspector: Anderson Sean Inspection ID:4936525
Eval Division: San Diego County Department of Env Health
Eval Program: HMRRP
Eval Source: CERS

Eval General Type: Compliance Evaluation Inspection
Eval Date: 05-17-2016
Violations Found: No
Eval Type: Routine done by local agency
Eval Notes: Inspector: Anderson Sean Inspection ID:4936525
Eval Division: San Diego County Department of Env Health
Eval Program: HW
Eval Source: CERS

Eval General Type: Compliance Evaluation Inspection
Eval Date: 09-11-2013
Violations Found: No
Eval Type: Routine done by local agency
Eval Notes: Inspector: Joaquino Billie Marcos Inspection ID:4097956
Eval Division: San Diego County Department of Env Health
Eval Program: HMRRP
Eval Source: CERS

Eval General Type: Compliance Evaluation Inspection
Eval Date: 09-11-2013
Violations Found: No
Eval Type: Routine done by local agency
Eval Notes: Inspector: Joaquino Billie Marcos Inspection ID:4097956

Map ID
Direction
Distance
Elevation

MAP FINDINGS

Site

Database(s)

EDR ID Number
EPA ID Number

SHERWIN-WILLIAMS #8227 (Continued)

S100940899

Eval Division: San Diego County Department of Env Health
Eval Program: HW
Eval Source: CERS

Coordinates:
Site ID: 67340
Facility Name: SHERWIN-WILLIAMS #8227
Env Int Type Code: HWG
Program ID: 10385659
Coord Name: Not reported
Ref Point Type Desc: Unknown
Latitude: 32.692797
Longitude: -117.137211

Affiliation:
Affiliation Type Desc: Facility Mailing Address
Entity Name: Mailing Address
Entity Title: Not reported
Affiliation Address: 2640 MAIN ST
Affiliation City: SAN DIEGO
Affiliation State: CA
Affiliation Country: Not reported
Affiliation Zip: 92113
Affiliation Phone: Not reported

Affiliation Type Desc: Parent Corporation
Entity Name: Sherwin-Williams Company
Entity Title: Not reported
Affiliation Address: Not reported
Affiliation City: Not reported
Affiliation State: Not reported
Affiliation Country: Not reported
Affiliation Zip: Not reported
Affiliation Phone: Not reported

Affiliation Type Desc: Environmental Contact
Entity Name: Yenny Khuu
Entity Title: Not reported
Affiliation Address: 2100 W. Orangewood Ave. Ste100
Affiliation City: Orange
Affiliation State: CA
Affiliation Country: Not reported
Affiliation Zip: 92868
Affiliation Phone: Not reported

Affiliation Type Desc: Legal Owner
Entity Name: THE SHERWIN-WILLIAMS CO
Entity Title: Not reported
Affiliation Address: 101 PROSPECT AVE NW, 1000 Midland Building
Affiliation City: CLEVELAND
Affiliation State: OH
Affiliation Country: United States
Affiliation Zip: 44115
Affiliation Phone: (216) 566-1710

Affiliation Type Desc: CUPA District

Map ID
Direction
Distance
Elevation

MAP FINDINGS

Site

Database(s)

EDR ID Number
EPA ID Number

SHERWIN-WILLIAMS #8227 (Continued)

S100940899

Entity Name: San Diego County Env Health
Entity Title: Not reported
Affiliation Address: PO Box 129261
Affiliation City: San Diego
Affiliation State: CA
Affiliation Country: Not reported
Affiliation Zip: 92112-9261
Affiliation Phone: (858) 505-6880

Affiliation Type Desc: Document Preparer
Entity Name: Yenny Khuu
Entity Title: Not reported
Affiliation Address: Not reported
Affiliation City: Not reported
Affiliation State: Not reported
Affiliation Country: Not reported
Affiliation Zip: Not reported
Affiliation Phone: Not reported

Affiliation Type Desc: Identification Signer
Entity Name: Yenny Khuu
Entity Title: Area EHS Manager
Affiliation Address: Not reported
Affiliation City: Not reported
Affiliation State: Not reported
Affiliation Country: Not reported
Affiliation Zip: Not reported
Affiliation Phone: Not reported

Affiliation Type Desc: Operator
Entity Name: The Sherwin-Williams Company
Entity Title: Not reported
Affiliation Address: Not reported
Affiliation City: Not reported
Affiliation State: Not reported
Affiliation Country: Not reported
Affiliation Zip: Not reported
Affiliation Phone: (619) 231-2313

Affiliation Type Desc: Property Owner
Entity Name: ROSE FAMILY TRUST AND ANTOINETTE J. MONISE TRUST
Entity Title: Not reported
Affiliation Address: 2636 MAIN ST
Affiliation City: SAN DIEGO
Affiliation State: CA
Affiliation Country: United States
Affiliation Zip: 92113
Affiliation Phone: (619) 239-6622

Map ID
 Direction
 Distance
 Elevation

MAP FINDINGS

Site

Database(s)

EDR ID Number
 EPA ID Number

L78
South
1/8-1/4
0.144 mi.
762 ft.

SHERWIN WILLIAMS NO 8227
2640 MAIN ST.
SAN DIEGO, CA 92113

RCRA-LQG **1016955253**
CAR000250092

Site 2 of 5 in cluster L

Relative:
Lower
Actual:
35 ft.

| | |
|--|------------------------------|
| RCRA-LQG: | |
| Date Form Received by Agency: | 2018-10-31 00:00:00.0 |
| Handler Name: | SHERWIN WILLIAMS NO 8227 |
| Handler Address: | 2640 MAIN ST. |
| Handler City,State,Zip: | SAN DIEGO, CA 92113-0000 |
| EPA ID: | CAR000250092 |
| Contact Name: | YENNY KHUU |
| Contact Address: | W. ORANGEWOOD AVE. STE100 |
| Contact City,State,Zip: | ORANGE, CA 92868 |
| Contact Telephone: | 714-474-7617 |
| Contact Fax: | Not reported |
| Contact Email: | YENNY.KHUU@SHERWIN.COM |
| Contact Title: | AREA EHS MANAGER |
| EPA Region: | 09 |
| Land Type: | Private |
| Federal Waste Generator Description: | Large Quantity Generator |
| Non-Notifier: | Not reported |
| Biennial Report Cycle: | 2017 |
| Accessibility: | Not reported |
| Active Site Indicator: | Handler Activities |
| State District Owner: | Not reported |
| State District: | Not reported |
| Mailing Address: | MAIN ST |
| Mailing City,State,Zip: | SAN DIEGO, CA 92113 |
| Owner Name: | THE SHERWIN WILLIAMS COMPANY |
| Owner Type: | Private |
| Operator Name: | DAVID W MCELFRISH |
| Operator Type: | Private |
| Short-Term Generator Activity: | No |
| Importer Activity: | No |
| Mixed Waste Generator: | No |
| Transporter Activity: | No |
| Transfer Facility Activity: | No |
| Recycler Activity with Storage: | No |
| Small Quantity On-Site Burner Exemption: | No |
| Smelting Melting and Refining Furnace Exemption: | No |
| Underground Injection Control: | No |
| Off-Site Waste Receipt: | No |
| Universal Waste Indicator: | No |
| Universal Waste Destination Facility: | No |
| Federal Universal Waste: | No |
| Active Site Fed-Reg Treatment Storage and Disposal Facility: | Not reported |
| Active Site Converter Treatment storage and Disposal Facility: | Not reported |
| Active Site State-Reg Treatment Storage and Disposal Facility: | Not reported |
| Active Site State-Reg Handler: | --- |
| Federal Facility Indicator: | Not reported |
| Hazardous Secondary Material Indicator: | NN |
| Sub-Part K Indicator: | Not reported |
| Commercial TSD Indicator: | No |
| Treatment Storage and Disposal Type: | Not reported |
| 2018 GPRA Permit Baseline: | Not on the Baseline |
| 2018 GPRA Renewals Baseline: | Not on the Baseline |
| Permit Renewals Workload Universe: | Not reported |

Map ID
Direction
Distance
Elevation

MAP FINDINGS

Site

Database(s)

EDR ID Number
EPA ID Number

SHERWIN WILLIAMS NO 8227 (Continued)

1016955253

| | |
|---|-----------------------|
| Permit Workload Universe: | Not reported |
| Permit Progress Universe: | Not reported |
| Post-Closure Workload Universe: | Not reported |
| Closure Workload Universe: | Not reported |
| 202 GPRA Corrective Action Baseline: | No |
| Corrective Action Workload Universe: | No |
| Subject to Corrective Action Universe: | No |
| Non-TSDFs Where RCRA CA has Been Imposed Universe: | No |
| TSDFs Potentially Subject to CA Under 3004 (u)/(v) Universe: | No |
| TSDFs Only Subject to CA under Discretionary Auth Universe: | No |
| Corrective Action Priority Ranking: | No NCAPS ranking |
| Environmental Control Indicator: | No |
| Institutional Control Indicator: | No |
| Human Exposure Controls Indicator: | N/A |
| Groundwater Controls Indicator: | N/A |
| Operating TSDF Universe: | Not reported |
| Full Enforcement Universe: | Not reported |
| Significant Non-Complier Universe: | No |
| Unaddressed Significant Non-Complier Universe: | No |
| Addressed Significant Non-Complier Universe: | No |
| Significant Non-Complier With a Compliance Schedule Universe: | No |
| Financial Assurance Required: | Not reported |
| Handler Date of Last Change: | 2018-11-26 18:57:03.0 |
| Recognized Trader-Importer: | No |
| Recognized Trader-Exporter: | No |
| Importer of Spent Lead Acid Batteries: | No |
| Exporter of Spent Lead Acid Batteries: | No |
| Recycler Activity Without Storage: | No |
| Manifest Broker: | No |
| Sub-Part P Indicator: | No |

Biennial: List of Years

Year: 2017

[Click Here for Biennial Reporting System Data:](#)

Hazardous Waste Summary:

| | |
|--------------------|---------------------|
| Waste Code: | D001 |
| Waste Description: | IGNITABLE WASTE |
| Waste Code: | D035 |
| Waste Description: | METHYL ETHYL KETONE |

Handler - Owner Operator:

| | |
|--------------------------------|----------------------|
| Owner/Operator Indicator: | Operator |
| Owner/Operator Name: | DAVID W MCELFRISH |
| Legal Status: | Private |
| Date Became Current: | 2010-02-02 00:00:00. |
| Date Ended Current: | Not reported |
| Owner/Operator Address: | 2640 MAIN STREET |
| Owner/Operator City,State,Zip: | SAN DIEGO, CA 92113 |
| Owner/Operator Telephone: | 619-231-2313 |
| Owner/Operator Telephone Ext: | Not reported |
| Owner/Operator Fax: | Not reported |
| Owner/Operator Email: | SW8227@SHERWIN.COM |

Map ID
Direction
Distance
Elevation

MAP FINDINGS

Site

Database(s)

EDR ID Number
EPA ID Number

SHERWIN WILLIAMS NO 8227 (Continued)

101695253

Owner/Operator Indicator: Operator
Owner/Operator Name: SHERWIN WILLIAMS CO
Legal Status: Private
Date Became Current: 2009-01-01 00:00:00.
Date Ended Current: Not reported
Owner/Operator Address: Not reported
Owner/Operator City,State,Zip: Not reported
Owner/Operator Telephone: Not reported
Owner/Operator Telephone Ext: Not reported
Owner/Operator Fax: Not reported
Owner/Operator Email: Not reported

Owner/Operator Indicator: Owner
Owner/Operator Name: THE SHERWIN WILLIAMS COMPANY
Legal Status: Private
Date Became Current: 2000-03-06 00:00:00.
Date Ended Current: Not reported
Owner/Operator Address: 101 PROSPECT AVE, 1000 MIDLAND
Owner/Operator City,State,Zip: CLEVELAND, OH 44115
Owner/Operator Telephone: 714-474-7617
Owner/Operator Telephone Ext: Not reported
Owner/Operator Fax: Not reported
Owner/Operator Email: YENNY.KHUU@SHERWIN.COM

Owner/Operator Indicator: Owner
Owner/Operator Name: SHERWIN WILLIAMS CO
Legal Status: Private
Date Became Current: 2014-03-01 00:00:00.
Date Ended Current: Not reported
Owner/Operator Address: 101 W PROSPECT AVE
Owner/Operator City,State,Zip: CLEVELAND, OH 44115
Owner/Operator Telephone: 216-566-1710
Owner/Operator Telephone Ext: Not reported
Owner/Operator Fax: Not reported
Owner/Operator Email: Not reported

Historic Generators:

Receive Date: 2018-10-31 00:00:00.0
Handler Name: SHERWIN WILLIAMS NO 8227
Federal Waste Generator Description: Large Quantity Generator
State District Owner: Not reported
Large Quantity Handler of Universal Waste: No
Recognized Trader Importer: No
Recognized Trader Exporter: No
Spent Lead Acid Battery Importer: No
Spent Lead Acid Battery Exporter: No
Current Record: Yes
Non Storage Recycler Activity: No
Electronic Manifest Broker: No

Receive Date: 2014-10-01 00:00:00.0
Handler Name: SHERWIN WILLIAMS NO 8227
Federal Waste Generator Description: Small Quantity Generator
State District Owner: Not reported
Large Quantity Handler of Universal Waste: No
Recognized Trader Importer: No
Recognized Trader Exporter: No

Map ID
 Direction
 Distance
 Elevation

MAP FINDINGS

Site

Database(s)

EDR ID Number
 EPA ID Number

SHERWIN WILLIAMS NO 8227 (Continued)

1016955253

| | |
|-----------------------------------|--------------|
| Spent Lead Acid Battery Importer: | No |
| Spent Lead Acid Battery Exporter: | No |
| Current Record: | No |
| Non Storage Recycler Activity: | Not reported |
| Electronic Manifest Broker: | Not reported |

List of NAICS Codes and Descriptions:

| | |
|--------------------|----------------------------|
| NAICS Code: | 44412 |
| NAICS Description: | PAINT AND WALLPAPER STORES |
| NAICS Code: | 444120 |
| NAICS Description: | PAINT AND WALLPAPER STORES |

Facility Has Received Notices of Violations:

| | |
|-------------|---------------------|
| Violations: | No Violations Found |
|-------------|---------------------|

Evaluation Action Summary:

| | |
|--------------|----------------------|
| Evaluations: | No Evaluations Found |
|--------------|----------------------|

L79
South
1/8-1/4
0.144 mi.
762 ft.

SHERWIN WILLIAMS #8227
2640 MAIN ST
SAN DIEGO, CA 92113

RCRA NonGen / NLR

1024812764
CAL000301220

Site 3 of 5 in cluster L

Relative:
Lower
Actual:
35 ft.

| | |
|--------------------------------------|------------------------------|
| RCRA NonGen / NLR: | |
| Date Form Received by Agency: | 2005-12-07 00:00:00.0 |
| Handler Name: | SHERWIN WILLIAMS #8227 |
| Handler Address: | 2640 MAIN ST |
| Handler City,State,Zip: | SAN DIEGO, CA 92113-3613 |
| EPA ID: | CAL000301220 |
| Contact Name: | CAROL F. DOE |
| Contact Address: | 101 PROSPECT AVE NW |
| Contact City,State,Zip: | CLEVELAND, OH 44115 |
| Contact Telephone: | 216-566-1710 |
| Contact Fax: | Not reported |
| Contact Email: | CAROL.F.DOE@SHERWIN.COM |
| Contact Title: | Not reported |
| EPA Region: | 09 |
| Land Type: | Not reported |
| Federal Waste Generator Description: | Not a generator, verified |
| Non-Notifier: | Not reported |
| Biennial Report Cycle: | Not reported |
| Accessibility: | Not reported |
| Active Site Indicator: | Handler Activities |
| State District Owner: | Not reported |
| State District: | Not reported |
| Mailing Address: | 101 W PROSPECT AVE |
| Mailing City,State,Zip: | CLEVELAND, OH 44115-1027 |
| Owner Name: | THE SHERWIN WILLIAMS COMPANY |
| Owner Type: | Other |
| Operator Name: | CAROL F. DOE |
| Operator Type: | Other |
| Short-Term Generator Activity: | No |
| Importer Activity: | No |

Map ID
 Direction
 Distance
 Elevation

MAP FINDINGS

Site

Database(s)

EDR ID Number
 EPA ID Number

SHERWIN WILLIAMS #8227 (Continued)

1024812764

| | |
|--|-----------------------|
| Mixed Waste Generator: | No |
| Transporter Activity: | No |
| Transfer Facility Activity: | No |
| Recycler Activity with Storage: | No |
| Small Quantity On-Site Burner Exemption: | No |
| Smelting Melting and Refining Furnace Exemption: | No |
| Underground Injection Control: | No |
| Off-Site Waste Receipt: | No |
| Universal Waste Indicator: | Yes |
| Universal Waste Destination Facility: | Yes |
| Federal Universal Waste: | No |
| Active Site Fed-Reg Treatment Storage and Disposal Facility: | Not reported |
| Active Site Converter Treatment storage and Disposal Facility: | Not reported |
| Active Site State-Reg Treatment Storage and Disposal Facility: | Not reported |
| Active Site State-Reg Handler: | --- |
| Federal Facility Indicator: | Not reported |
| Hazardous Secondary Material Indicator: | N |
| Sub-Part K Indicator: | Not reported |
| Commercial TSD Indicator: | No |
| Treatment Storage and Disposal Type: | Not reported |
| 2018 GPRA Permit Baseline: | Not on the Baseline |
| 2018 GPRA Renewals Baseline: | Not on the Baseline |
| Permit Renewals Workload Universe: | Not reported |
| Permit Workload Universe: | Not reported |
| Permit Progress Universe: | Not reported |
| Post-Closure Workload Universe: | Not reported |
| Closure Workload Universe: | Not reported |
| 202 GPRA Corrective Action Baseline: | No |
| Corrective Action Workload Universe: | No |
| Subject to Corrective Action Universe: | No |
| Non-TSDFs Where RCRA CA has Been Imposed Universe: | No |
| TSDFs Potentially Subject to CA Under 3004 (u)/(v) Universe: | No |
| TSDFs Only Subject to CA under Discretionary Auth Universe: | No |
| Corrective Action Priority Ranking: | No NCAPS ranking |
| Environmental Control Indicator: | No |
| Institutional Control Indicator: | No |
| Human Exposure Controls Indicator: | N/A |
| Groundwater Controls Indicator: | N/A |
| Operating TSDF Universe: | Not reported |
| Full Enforcement Universe: | Not reported |
| Significant Non-Complier Universe: | No |
| Unaddressed Significant Non-Complier Universe: | No |
| Addressed Significant Non-Complier Universe: | No |
| Significant Non-Complier With a Compliance Schedule Universe: | No |
| Financial Assurance Required: | Not reported |
| Handler Date of Last Change: | 2018-09-05 20:27:49.0 |
| Recognized Trader-Importer: | No |
| Recognized Trader-Exporter: | No |
| Importer of Spent Lead Acid Batteries: | No |
| Exporter of Spent Lead Acid Batteries: | No |
| Recycler Activity Without Storage: | No |
| Manifest Broker: | No |
| Sub-Part P Indicator: | No |

Handler - Owner Operator:

Owner/Operator Indicator:

Operator

Map ID
Direction
Distance
Elevation

MAP FINDINGS

Site

Database(s)

EDR ID Number
EPA ID Number

SHERWIN WILLIAMS #8227 (Continued)

1024812764

| | |
|--------------------------------|------------------------------|
| Owner/Operator Name: | CAROL F. DOE |
| Legal Status: | Other |
| Date Became Current: | Not reported |
| Date Ended Current: | Not reported |
| Owner/Operator Address: | 101 PROSPECT AVE NW |
| Owner/Operator City,State,Zip: | CLEVELAND, OH 44115 |
| Owner/Operator Telephone: | 216-566-1710 |
| Owner/Operator Telephone Ext: | Not reported |
| Owner/Operator Fax: | Not reported |
| Owner/Operator Email: | Not reported |
| Owner/Operator Indicator: | Owner |
| Owner/Operator Name: | THE SHERWIN WILLIAMS COMPANY |
| Legal Status: | Other |
| Date Became Current: | Not reported |
| Date Ended Current: | Not reported |
| Owner/Operator Address: | 101 W PROSPECT AVE |
| Owner/Operator City,State,Zip: | CLEVELAND, OH 44115-1027 |
| Owner/Operator Telephone: | 216-566-1710 |
| Owner/Operator Telephone Ext: | Not reported |
| Owner/Operator Fax: | Not reported |
| Owner/Operator Email: | Not reported |

Historic Generators:

| | |
|--|---------------------------|
| Receive Date: | 2005-12-07 00:00:00.0 |
| Handler Name: | SHERWIN WILLIAMS #8227 |
| Federal Waste Generator Description: | Not a generator, verified |
| State District Owner: | Not reported |
| Large Quantity Handler of Universal Waste: | No |
| Recognized Trader Importer: | No |
| Recognized Trader Exporter: | No |
| Spent Lead Acid Battery Importer: | No |
| Spent Lead Acid Battery Exporter: | No |
| Current Record: | Yes |
| Non Storage Recycler Activity: | Not reported |
| Electronic Manifest Broker: | Not reported |

List of NAICS Codes and Descriptions:

| | |
|--------------------|----------------------------|
| NAICS Code: | 44412 |
| NAICS Description: | PAINT AND WALLPAPER STORES |

Facility Has Received Notices of Violations:

| | |
|-------------|---------------------|
| Violations: | No Violations Found |
|-------------|---------------------|

Evaluation Action Summary:

| | |
|--------------|----------------------|
| Evaluations: | No Evaluations Found |
|--------------|----------------------|

Map ID
 Direction
 Distance
 Elevation

MAP FINDINGS

Site

Database(s)

EDR ID Number
 EPA ID Number

180
NW
1/8-1/4
0.146 mi.
773 ft.

TOKO EVENTS LLC DBA CALI PARTY BUS
2244 NATIONAL AVE
SAN DIEGO, CA 92113

RCRA NonGen / NLR

1024871689
CAL000440335

Site 5 of 7 in cluster I

Relative:
Higher
Actual:
61 ft.

| | |
|--|------------------------------------|
| RCRA NonGen / NLR: | |
| Date Form Received by Agency: | 2018-10-27 00:00:00.0 |
| Handler Name: | TOKO EVENTS LLC DBA CALI PARTY BUS |
| Handler Address: | 2244 NATIONAL AVE |
| Handler City,State,Zip: | SAN DIEGO, CA 92113 |
| EPA ID: | CAL000440335 |
| Contact Name: | KOREY BOSWORTH |
| Contact Address: | 7918 EL CAJON BLVD ST N #251 |
| Contact City,State,Zip: | LA MESA, CA 91942 |
| Contact Telephone: | 619-550-1241 |
| Contact Fax: | Not reported |
| Contact Email: | KOREY@CALIPARTYBUSSD.COM |
| Contact Title: | Not reported |
| EPA Region: | 09 |
| Land Type: | Not reported |
| Federal Waste Generator Description: | Not a generator, verified |
| Non-Notifier: | Not reported |
| Biennial Report Cycle: | Not reported |
| Accessibility: | Not reported |
| Active Site Indicator: | Handler Activities |
| State District Owner: | Not reported |
| State District: | Not reported |
| Mailing Address: | 2244 NATIONAL AVE |
| Mailing City,State,Zip: | SAN DIEGO, CA 92113 |
| Owner Name: | TOKO EVENTS LLC |
| Owner Type: | Other |
| Operator Name: | KOREY BOSWORTH |
| Operator Type: | Other |
| Short-Term Generator Activity: | No |
| Importer Activity: | No |
| Mixed Waste Generator: | No |
| Transporter Activity: | No |
| Transfer Facility Activity: | No |
| Recycler Activity with Storage: | No |
| Small Quantity On-Site Burner Exemption: | No |
| Smelting Melting and Refining Furnace Exemption: | No |
| Underground Injection Control: | No |
| Off-Site Waste Receipt: | No |
| Universal Waste Indicator: | Yes |
| Universal Waste Destination Facility: | Yes |
| Federal Universal Waste: | No |
| Active Site Fed-Reg Treatment Storage and Disposal Facility: | Not reported |
| Active Site Converter Treatment storage and Disposal Facility: | Not reported |
| Active Site State-Reg Treatment Storage and Disposal Facility: | Not reported |
| Active Site State-Reg Handler: | --- |
| Federal Facility Indicator: | Not reported |
| Hazardous Secondary Material Indicator: | N |
| Sub-Part K Indicator: | Not reported |
| Commercial TSD Indicator: | No |
| Treatment Storage and Disposal Type: | Not reported |
| 2018 GPRA Permit Baseline: | Not on the Baseline |
| 2018 GPRA Renewals Baseline: | Not on the Baseline |
| Permit Renewals Workload Universe: | Not reported |

Map ID
Direction
Distance
Elevation

MAP FINDINGS

Site

Database(s)

EDR ID Number
EPA ID Number

TOKO EVENTS LLC DBA CALI PARTY BUS (Continued)

1024871689

| | |
|---|-----------------------|
| Permit Workload Universe: | Not reported |
| Permit Progress Universe: | Not reported |
| Post-Closure Workload Universe: | Not reported |
| Closure Workload Universe: | Not reported |
| 202 GPRA Corrective Action Baseline: | No |
| Corrective Action Workload Universe: | No |
| Subject to Corrective Action Universe: | No |
| Non-TSDFs Where RCRA CA has Been Imposed Universe: | No |
| TSDFs Potentially Subject to CA Under 3004 (u)/(v) Universe: | No |
| TSDFs Only Subject to CA under Discretionary Auth Universe: | No |
| Corrective Action Priority Ranking: | No NCAPS ranking |
| Environmental Control Indicator: | No |
| Institutional Control Indicator: | No |
| Human Exposure Controls Indicator: | N/A |
| Groundwater Controls Indicator: | N/A |
| Operating TSDF Universe: | Not reported |
| Full Enforcement Universe: | Not reported |
| Significant Non-Complier Universe: | No |
| Unaddressed Significant Non-Complier Universe: | No |
| Addressed Significant Non-Complier Universe: | No |
| Significant Non-Complier With a Compliance Schedule Universe: | No |
| Financial Assurance Required: | Not reported |
| Handler Date of Last Change: | 2018-11-20 16:32:06.0 |
| Recognized Trader-Importer: | No |
| Recognized Trader-Exporter: | No |
| Importer of Spent Lead Acid Batteries: | No |
| Exporter of Spent Lead Acid Batteries: | No |
| Recycler Activity Without Storage: | No |
| Manifest Broker: | No |
| Sub-Part P Indicator: | No |

Handler - Owner Operator:

| | |
|--------------------------------|------------------------------|
| Owner/Operator Indicator: | Operator |
| Owner/Operator Name: | KOREY BOSWORTH |
| Legal Status: | Other |
| Date Became Current: | Not reported |
| Date Ended Current: | Not reported |
| Owner/Operator Address: | 7918 EL CAJON BLVD ST N #251 |
| Owner/Operator City,State,Zip: | LA MESA, CA 91942 |
| Owner/Operator Telephone: | 619-550-1241 |
| Owner/Operator Telephone Ext: | Not reported |
| Owner/Operator Fax: | Not reported |
| Owner/Operator Email: | Not reported |

| | |
|--------------------------------|----------------------|
| Owner/Operator Indicator: | Owner |
| Owner/Operator Name: | TOKO EVENTS LLC |
| Legal Status: | Other |
| Date Became Current: | Not reported |
| Date Ended Current: | Not reported |
| Owner/Operator Address: | 8400 HICKORY ST #902 |
| Owner/Operator City,State,Zip: | FRISCO, TX 75034 |
| Owner/Operator Telephone: | 972-979-8830 |
| Owner/Operator Telephone Ext: | Not reported |
| Owner/Operator Fax: | Not reported |
| Owner/Operator Email: | Not reported |

Map ID
 Direction
 Distance
 Elevation

MAP FINDINGS

Site

Database(s)

EDR ID Number
 EPA ID Number

TOKO EVENTS LLC DBA CALI PARTY BUS (Continued)

1024871689

Historic Generators:

Receive Date: 2018-10-27 00:00:00.0
 Handler Name: TOKO EVENTS LLC DBA CALI PARTY BUS
 Federal Waste Generator Description: Not a generator, verified
 State District Owner: Not reported
 Large Quantity Handler of Universal Waste: No
 Recognized Trader Importer: No
 Recognized Trader Exporter: No
 Spent Lead Acid Battery Importer: No
 Spent Lead Acid Battery Exporter: No
 Current Record: Yes
 Non Storage Recycler Activity: Not reported
 Electronic Manifest Broker: Not reported

List of NAICS Codes and Descriptions:

NAICS Code: 722310
 NAICS Description: FOOD SERVICE CONTRACTORS

Facility Has Received Notices of Violations:

Violations: No Violations Found

Evaluation Action Summary:

Evaluations: No Evaluations Found

**I81
 NW
 1/8-1/4
 0.148 mi.
 781 ft.**

**RESTORE AUTO BODY
 2243 NATIONAL AV
 SAN DIEGO, CA 92113
 Site 6 of 7 in cluster I**

**CA San Diego Co. HMMD S104756796
 CA CERS HAZ WASTE N/A
 CA CERS
 CA HWTS**

**Relative:
 Higher
 Actual:
 61 ft.**

HMMD SAN DIEGO:
 Name: VEGA AUTO REPAIR
 Address: 2243 NATIONAL AV
 City,State,Zip: SAN DIEGO, CA 92113
 Permit Number: 208144
 Business Type: 6HK26
 EPA Id Number: CAL000258534
 APN: 538-690-28-00
 Last HMMD Inspection: 10/10/2011
 Facility Telephone: 619-231-9662
 Permit Status: EXPR
 Permit Expiration: 10/31/2012
 Date Last Updated: 11/02/2012
 Facility Owner: GUILLERMO LOPEZ VEGA
 Facility Mailing Address: 2243 NATIONAL AVE
 Facility Mailing City: SAN DIEGO
 Facility Mailing State: CA
 Facility Mailing Zip: 92113
 UST Owner: Not reported
 Handle Regulated Hazmat: Y
 Own Or Operate UST: Not reported
 Subject To APSA: Not reported
 Generate Haz Waste: Y
 Treat Haz Waste: Not reported
 Generate Medical Waste: Not reported

Map ID
Direction
Distance
Elevation

MAP FINDINGS

Site

Database(s)

EDR ID Number
EPA ID Number

RESTORE AUTO BODY (Continued)

S104756796

Inventory Active Permits (not SQG Medical):

Permit Number: 208144
Update Date: 11/02/2012
Case Number: Not reported
Name: WASTE 213 HYDROCARBON SOLVENTS
Other Information: PARTS WASHER
Material Waste: Waste
Hazardous Categories 1: Not reported
Hazardous Categories 2: Not reported

Permit Number: 208144
Update Date: 11/02/2012
Case Number: Not reported
Name: WASTE 221 WASTE OIL & MIXED OIL
Other Information: USED OIL
Material Waste: Waste
Hazardous Categories 1: Not reported
Hazardous Categories 2: Not reported

Permit Number: 208144
Update Date: 11/02/2012
Case Number: Not reported
Name: WASTE 342 ORGANIC LIQUIDS W/METALS
Other Information: USED ANTIFREEZE
Material Waste: Waste
Hazardous Categories 1: Not reported
Hazardous Categories 2: Not reported

Permit Number: 208144
Update Date: 11/02/2012
Case Number: Not reported
Name: WASTE 444 USED BATTERIES
Other Information: USED LEAD ACID BATTERIES/HAULER-AMERICAN BATTERY
Material Waste: Waste
Hazardous Categories 1: Not reported
Hazardous Categories 2: Not reported

Permit Number: 208144
Update Date: 11/02/2012
Case Number: Not reported
Name: WASTE 888 USED OIL FILTERS
Other Information: Not reported
Material Waste: Waste
Hazardous Categories 1: Not reported
Hazardous Categories 2: Not reported

Name: VEGA AUTO REPAIR
Address: 2243 NATIONAL AV
City,State,Zip: SAN DIEGO, CA 92113
Permit Number: 208144
Business Type: 6HK26
EPA Id Number: CAL000258534
APN: 538-690-28-00
Last HMMD Inspection: 10/10/2011
Facility Telephone: 619-231-9662
Permit Status: EXPR

Map ID
Direction
Distance
Elevation

MAP FINDINGS

Site

Database(s)

EDR ID Number
EPA ID Number

RESTORE AUTO BODY (Continued)

S104756796

Permit Expiration: 10/31/2012
Date Last Updated: 11/02/2012
Facility Owner: GUILLERMO LOPEZ VEGA
Facility Mailing Address: 2243 NATIONAL AVE
Facility Mailing City: SAN DIEGO
Facility Mailing State: CA
Facility Mailing Zip: 92113
UST Owner: Not reported
Handle Regulated Hazmat: Y
Own Or Operate UST: Not reported
Subject To APSA: Not reported
Generate Haz Waste: Y
Treat Haz Waste: Not reported
Generate Medical Waste: Not reported

Inventory Active Permits (not SQG Medical):

Permit Number: 208144
Update Date: 11/02/2012
Case Number: Not reported
Name: WASTE 213 HYDROCARBON SOLVENTS
Other Information: PARTS WASHER
Material Waste: Waste
Hazardous Categories 1: Not reported
Hazardous Categories 2: Not reported

Permit Number: 208144
Update Date: 11/02/2012
Case Number: Not reported
Name: WASTE 221 WASTE OIL & MIXED OIL
Other Information: USED OIL
Material Waste: Waste
Hazardous Categories 1: Not reported
Hazardous Categories 2: Not reported

Permit Number: 208144
Update Date: 11/02/2012
Case Number: Not reported
Name: WASTE 342 ORGANIC LIQUIDS W/METALS
Other Information: USED ANTIFREEZE
Material Waste: Waste
Hazardous Categories 1: Not reported
Hazardous Categories 2: Not reported

Permit Number: 208144
Update Date: 11/02/2012
Case Number: Not reported
Name: WASTE 444 USED BATTERIES
Other Information: USED LEAD ACID BATTERIES/HAULER-AMERICAN BATTERY
Material Waste: Waste
Hazardous Categories 1: Not reported
Hazardous Categories 2: Not reported

Permit Number: 208144
Update Date: 11/02/2012
Case Number: Not reported
Name: WASTE 888 USED OIL FILTERS
Other Information: Not reported
Material Waste: Waste

Map ID
Direction
Distance
Elevation

MAP FINDINGS

Site

Database(s)

EDR ID Number
EPA ID Number

RESTORE AUTO BODY (Continued)

S104756796

Hazardous Categories 1: Not reported
Hazardous Categories 2: Not reported

Name: MENOS TRANSMISSION
Address: 2243 NATIONAL AV
City,State,Zip: SAN DIEGO, CA 92113
Permit Number: 216313
Business Type: 6HK26
EPA Id Number: Not reported
APN: 538-690-28-00
Last HMMD Inspection: 04/10/2012
Facility Telephone: 619-886-7304
Permit Status: OPEN
Permit Expiration: 07/31/2013
Date Last Updated: 11/02/2012
Facility Owner: MENOS TRANSMISSION
Facility Mailing Address: 2020 JULIAN AVE
Facility Mailing City: San Diego
Facility Mailing State: CA
Facility Mailing Zip: 92113
UST Owner: Not reported
Handle Regulated Hazmat: Not reported
Own Or Operate UST: Not reported
Subject To APSA: Not reported
Generate Haz Waste: Y
Treat Haz Waste: Not reported
Generate Medical Waste: Not reported

Inventory Active Permits (not SQG Medical):

Permit Number: 216313
Update Date: 11/02/2012
Case Number: Not reported
Name: WASTE 135 UNSPECIFIED AQUEOUS SOL'N
Other Information: PARTS WASHER
Material Waste: Waste
Hazardous Categories 1: Not reported
Hazardous Categories 2: Not reported

Permit Number: 216313
Update Date: 11/02/2012
Case Number: Not reported
Name: WASTE 221 WASTE OIL & MIXED OIL
Other Information: Not reported
Material Waste: Waste
Hazardous Categories 1: Not reported
Hazardous Categories 2: Not reported

Permit Number: 216313
Update Date: 11/02/2012
Case Number: Not reported
Name: WASTE 342 ORGANIC LIQUIDS W/METALS
Other Information: USED ANTIFREEZE
Material Waste: Waste
Hazardous Categories 1: Not reported
Hazardous Categories 2: Not reported

Permit Number: 216313

Map ID
Direction
Distance
Elevation

MAP FINDINGS

Site

Database(s)

EDR ID Number
EPA ID Number

RESTORE AUTO BODY (Continued)

S104756796

Update Date: 11/02/2012
Case Number: Not reported
Name: WASTE 888 USED OIL FILTERS
Other Information: Not reported
Material Waste: Waste
Hazardous Categories 1: Not reported
Hazardous Categories 2: Not reported

Violations Active Permits:

Permit Number: 216313
Update Date: 11/02/2012
Inspection Date: 04/10/2012
Violation Code: 6HV1002
Violation: HMBP NOT ESTABLISHED/IMPLEMENTED.
Violation Citation: Hazardous materials handler has not established/implemented a business plan. HSC 25503.5(a)
Activity: ACTIVE

Permit Number: 216313
Update Date: 11/02/2012
Inspection Date: 04/10/2012
Violation Code: 6HV0131
Violation: UPF Permit NOT OBTAINED for HAZWASTE
Violation Citation: A Unified Program Facility permit has not been obtained for the generation of hazardous waste. 68.905
Activity: ACTIVE

Permit Number: 216313
Update Date: 11/02/2012
Inspection Date: 04/10/2012
Violation Code: 6HV0132
Violation: EPA ID NUMBER NOT OBTAINED/MAINTAINED
Violation Citation: Generator of hazardous waste has not obtained/maintained an EPA identification number. CCR 66262.12(a)
Activity: ACTIVE

Permit Number: 216313
Update Date: 11/02/2012
Inspection Date: 04/10/2012
Violation Code: 6HV0304
Violation: WASTE DETERMINATION NOT MADE
Violation Citation: Generator of a waste has not determined if that waste is a hazardous waste as defined by law. CCR 66262.11 & 66260.200(c)
Activity: ACTIVE

Permit Number: 216313
Update Date: 11/02/2012
Inspection Date: 04/10/2012
Violation Code: 6HV0223
Violation: MISMANAGED NON-EMPTY CONTAINER/LINER
Violation Citation: Failed to properly manage non-empty container or inner liner removed from a container. 66261.7 (b), (d) &/or (r)
Activity: ACTIVE

Permit Number: 216313
Update Date: 11/02/2012
Inspection Date: 04/10/2012

Map ID
Direction
Distance
Elevation

MAP FINDINGS

Site

Database(s)

EDR ID Number
EPA ID Number

RESTORE AUTO BODY (Continued)

S104756796

Violation Code: 6HV0234
Violation: FACILITY NOT OPERATED TO MINIM. RELEASE
Violation Citation: Did not maintain &/or operate facility to prevent release or fire. CFR 265.31
Activity: ACTIVE

Name: RESTORE AUTO BODY
Address: 2243 NATIONAL AV
City,State,Zip: SAN DIEGO, CA 92113
Permit Number: 138399
Business Type: 6HK27
EPA Id Number: Not reported
APN: 538-690-28-00
Last HMMD Inspection: 11/20/2001
Facility Telephone: 619-702-5887
Permit Status: CHNG
Permit Expiration: 03/31/2002
Date Last Updated: 11/02/2012
Facility Owner: RESTORE AUTO BODY COLLISION
Facility Mailing Address: P O BOX 13135
Facility Mailing City: SAN DIEGO
Facility Mailing State: CA
Facility Mailing Zip: 92170-
UST Owner: Not reported
Handle Regulated Hazmat: Y
Own Or Operate UST: Not reported
Subject To APSA: Not reported
Generate Haz Waste: Y
Treat Haz Waste: Not reported
Generate Medical Waste: Not reported

CERS HAZ WASTE:

Name: VEGA AUTO REPAIR
Address: 2243 NATIONAL AVE
City,State,Zip: SAN DIEGO, CA 92113
Site ID: 166050
CERS ID: 10385752
CERS Description: Hazardous Waste Generator

CERS:

Name: VEGA AUTO REPAIR
Address: 2243 NATIONAL AVE
City,State,Zip: SAN DIEGO, CA 92113
Site ID: 166050
CERS ID: 10385752
CERS Description: Chemical Storage Facilities

Violations:

Site ID: 166050
Site Name: VEGA AUTO REPAIR
Violation Date: 02-19-2019
Citation: 22 CCR 12 66262.34(f) - California Code of Regulations, Title 22, Chapter 12, Section(s) 66262.34(f)
Violation Description: Failure to properly label hazardous waste accumulation containers and portable tanks with the following requirements: "Hazardous Waste", name and address of the generator, physical and chemical

Map ID
Direction
Distance
Elevation

MAP FINDINGS

Site

Database(s)

EDR ID Number
EPA ID Number

RESTORE AUTO BODY (Continued)

S104756796

characteristics of the Hazardous Waste, and starting accumulation date.
Returned to compliance on 02/19/2019. Inspection Sequence ID:6112665

Violation Notes: Returned to compliance on 02/19/2019. Inspection Sequence ID:6112665
Violation Division: San Diego County Department of Env Health
Violation Program: HW
Violation Source: CERS

Site ID: 166050
Site Name: VEGA AUTO REPAIR
Violation Date: 03-24-2015
Citation: HSC 6.5 Multiple - California Health and Safety Code, Chapter 6.5, Section(s) Multiple

Violation Description: Haz Waste Generator Program - Administration/Documentation - General
Violation Notes: Returned to compliance on 12/23/2015. Inspection Sequence ID:4084932;Violation:HMD0131 No Unified Program Facility (UPF) permit not obtained for the generation of hazardous waste. SDCC 68.905.

Violation Division: San Diego County Department of Env Health
Violation Program: HW
Violation Source: CERS

Site ID: 166050
Site Name: VEGA AUTO REPAIR
Violation Date: 02-19-2019
Citation: HSC 6.95 25508(a)(1) - California Health and Safety Code, Chapter 6.95, Section(s) 25508(a)(1)

Violation Description: Failure to establish and electronically submit an adequate training program in safety procedures in the event of a release or threatened release of a hazardous material.

Violation Notes: Returned to compliance on 05/20/2019. Inspection Sequence ID:6112665
Violation Division: San Diego County Department of Env Health
Violation Program: HMRRP
Violation Source: CERS

Site ID: 166050
Site Name: VEGA AUTO REPAIR
Violation Date: 02-19-2019
Citation: HSC 6.95 25508(a)(1) - California Health and Safety Code, Chapter 6.95, Section(s) 25508(a)(1)

Violation Description: Failure to annually review and electronically certify that the business plan is complete and accurate on or before the annual due date.

Violation Notes: Returned to compliance on 02/19/2019. Inspection Sequence ID:6112665
Violation Division: San Diego County Department of Env Health
Violation Program: HMRRP
Violation Source: CERS

Evaluation:
Eval General Type: Compliance Evaluation Inspection
Eval Date: 02-19-2019
Violations Found: Yes
Eval Type: Routine done by local agency
Eval Notes: Inspector: Anderson Sean Inspection ID:6112665
Eval Division: San Diego County Department of Env Health
Eval Program: HMRRP
Eval Source: CERS

Eval General Type: Compliance Evaluation Inspection

Map ID
Direction
Distance
Elevation

MAP FINDINGS

Site

Database(s)

EDR ID Number
EPA ID Number

RESTORE AUTO BODY (Continued)

S104756796

Eval Date: 02-19-2019
Violations Found: Yes
Eval Type: Routine done by local agency
Eval Notes: Inspector: Anderson Sean Inspection ID:6112665
Eval Division: San Diego County Department of Env Health
Eval Program: HW
Eval Source: CERS

Eval General Type: Compliance Evaluation Inspection
Eval Date: 03-24-2015
Violations Found: Yes
Eval Type: Routine done by local agency
Eval Notes: Inspector: Paredes Ed Inspection ID:4084932
Eval Division: San Diego County Department of Env Health
Eval Program: HW
Eval Source: CERS

Coordinates:
Site ID: 166050
Facility Name: VEGA AUTO REPAIR
Env Int Type Code: HWG
Program ID: 10385752
Coord Name: Not reported
Ref Point Type Desc: Center of a facility or station.
Latitude: 32.696450
Longitude: -117.139550

Affiliation:
Affiliation Type Desc: Operator
Entity Name: GUILLERMO LOPEZ VEGA
Entity Title: Not reported
Affiliation Address: Not reported
Affiliation City: Not reported
Affiliation State: Not reported
Affiliation Country: Not reported
Affiliation Zip: Not reported
Affiliation Phone: (619) 231-9662

Affiliation Type Desc: Environmental Contact
Entity Name: GUILLERMO LOPEZ VEGA
Entity Title: Not reported
Affiliation Address: 2243 National Ave.
Affiliation City: SAN DIEGO
Affiliation State: CA
Affiliation Country: Not reported
Affiliation Zip: 92113
Affiliation Phone: Not reported

Affiliation Type Desc: Legal Owner
Entity Name: GUILLERMO LOPEZ VEGA
Entity Title: Not reported
Affiliation Address: 2243 NATIONAL AVE
Affiliation City: SAN DIEGO
Affiliation State: CA
Affiliation Country: United States
Affiliation Zip: 92113

Map ID
Direction
Distance
Elevation

MAP FINDINGS

Site

Database(s)

EDR ID Number
EPA ID Number

RESTORE AUTO BODY (Continued)

S104756796

Affiliation Phone: (619) 231-9662

Affiliation Type Desc: Parent Corporation
Entity Name: VEGA AUTO REPAIR
Entity Title: Not reported
Affiliation Address: Not reported
Affiliation City: Not reported
Affiliation State: Not reported
Affiliation Country: Not reported
Affiliation Zip: Not reported
Affiliation Phone: Not reported

Affiliation Type Desc: CUPA District
Entity Name: San Diego County Env Health
Entity Title: Not reported
Affiliation Address: PO Box 129261
Affiliation City: San Diego
Affiliation State: CA
Affiliation Country: Not reported
Affiliation Zip: 92112-9261
Affiliation Phone: (858) 505-6880

Affiliation Type Desc: Facility Mailing Address
Entity Name: Mailing Address
Entity Title: Not reported
Affiliation Address: 2243 NATIONAL AVE
Affiliation City: SAN DIEGO
Affiliation State: CA
Affiliation Country: Not reported
Affiliation Zip: 92113
Affiliation Phone: Not reported

HWTS:

Name: VEGA AUTO REPAIR
Address: 2243 NATIONAL AVE
Address 2: Not reported
City,State,Zip: SAN DIEGO, CA 92113
EPA ID: CAL000369059
Inactive Date: 06/30/2013
Create Date: 11/17/2011
Last Act Date: 03/26/2014
Mailing Name: Not reported
Mailing Address: 2243 NATIONAL AVE
Mailing Address 2: Not reported
Mailing City,State,Zip: SAN DIEGO, CA 921130000
Owner Name: GUILLERMO LOPEZ VEGA
Owner Address: 2243 NATIONAL AVE
Owner Address 2: Not reported
Owner City,State,Zip: SAN DIEGO, CA 921130000
Contact Name: GUILLERMO VEGA LOPEZ
Contact Address: 2243 NATIONAL AVE
Contact Address 2: Not reported
City,State,Zip: SAN DIEGO, CA 921130000

NAICS:

EPA ID: CAL000369059

Map ID
Direction
Distance
Elevation

MAP FINDINGS

Site

Database(s)

EDR ID Number
EPA ID Number

RESTORE AUTO BODY (Continued)

S104756796

Create Date: 2011-11-17 14:05:28.467
NAICS Code: 811111
NAICS Description: General Automotive Repair
Issued EPA ID Date: 2011-11-17 14:05:28.43700
Inactive Date: 2013-06-30 00:00:00
Facility Name: VEGA AUTO REPAIR
Facility Address: 2243 NATIONAL AVE
Facility Address 2: Not reported
Facility City: SAN DIEGO
Facility County: Not reported
Facility State: CA
Facility Zip: 92113

H82
WSW
1/8-1/4
0.154 mi.
812 ft.

DORMAN/DAPPER TIRE
2301 MAIN ST
SAN DIEGO, CA 92113

CA San Diego Co. HMMD **S104750562**
CA SWEEPS UST **N/A**

Site 9 of 9 in cluster H

Relative:
Lower
Actual:
38 ft.

HMMD SAN DIEGO:
Name: DORMAN/DAPPER TIRE
Address: 2301 MAIN ST
City,State,Zip: SAN DIEGO, CA 92113
Permit Number: 124687
Business Type: 6HK03
EPA Id Number: Not reported
APN: 538-790-04-00
Last HMMD Inspection: Not reported
Facility Telephone: Not reported
Permit Status: INAC
Permit Expiration: 11/30/2002
Date Last Updated: 11/02/2012
Facility Owner: DORMAN/DAPPER TIRE
Facility Mailing Address: 2301 MAIN ST
Facility Mailing City: SAN DIEGO
Facility Mailing State: CA
Facility Mailing Zip: 92113-3642
UST Owner: DORMAN/DAPPER TIRE
Handle Regulated Hazmat: Not reported
Own Or Operate UST: Not reported
Subject To APSA: Not reported
Generate Haz Waste: Not reported
Treat Haz Waste: Not reported
Generate Medical Waste: Not reported

UST:

UST Name: UNDERGROUND TANK 124687 T001
Last Update: 2012-11-02 14:17:38
Permit Number: 124687
Tank Type: SINGLE WALL
Additional Id: 001
Capacity Gallons: 4000
UST Contents: DIESEL
Other Content Info: DIESEL
Reg Status: REMOVED
Remove Close Date: 1987-01-12 00:00:00
Year Installed: Not reported

Map ID
Direction
Distance
Elevation

MAP FINDINGS

Site

Database(s)

EDR ID Number
EPA ID Number

DORMAN/DAPPER TIRE (Continued)

S104750562

Pipe Type: Not reported
Delivery System: Not reported
Monitor Code: 90
UST Monitor Method: NO MONITORING ALTERNATIVE SELECTED. VERIFY AND ENTER MONITORING ALTERNATIVE DURING INSPECTION.

UST Name: UNDERGROUND TANK 124687 T002
Last Update: 2012-11-02 14:17:38
Permit Number: 124687
Tank Type: SINGLE WALL
Additional Id: 002
Capacity Gallons: 10000
UST Contents: LEADED
Other Content Info: LEADED
Reg Status: REMOVED
Remove Close Date: 1987-01-12 00:00:00
Year Installed: Not reported
Pipe Type: Not reported
Delivery System: Not reported
Monitor Code: 90
UST Monitor Method: NO MONITORING ALTERNATIVE SELECTED. VERIFY AND ENTER MONITORING ALTERNATIVE DURING INSPECTION.

SWEEPS UST:

Name: DORMAN/DAPPER TIRE
Address: 2301 MAIN ST
City: SAN DIEGO
Status: Not reported
Comp Number: 24687
Number: Not reported
Board Of Equalization: 44-023620
Referral Date: Not reported
Action Date: Not reported
Created Date: Not reported
Owner Tank Id: Not reported
SWRCB Tank Id: 37-000-024687-000001
Tank Status: Not reported
Capacity: 4000
Active Date: Not reported
Tank Use: M.V. FUEL
STG: PRODUCT
Content: OTHER
Number Of Tanks: 2

Name: DORMAN/DAPPER TIRE
Address: 2301 MAIN ST
City: SAN DIEGO
Status: Not reported
Comp Number: 24687
Number: Not reported
Board Of Equalization: 44-023620
Referral Date: Not reported
Action Date: Not reported
Created Date: Not reported
Owner Tank Id: Not reported
SWRCB Tank Id: 37-000-024687-000002

Map ID
Direction
Distance
Elevation

MAP FINDINGS

Site

Database(s)

EDR ID Number
EPA ID Number

DORMAN/DAPPER TIRE (Continued)

S104750562

Tank Status: Not reported
Capacity: 10000
Active Date: Not reported
Tank Use: M.V. FUEL
STG: PRODUCT
Content: LEADED
Number Of Tanks: Not reported

M83
SSE
1/8-1/4
0.155 mi.
816 ft.

J J AUTO BODY
2694 MAIN ST
SAN DIEGO, CA 92113

CA SAN DIEGO CO. SAM **S108407092**
N/A

Site 1 of 14 in cluster M

Relative:
Lower
Actual:
38 ft.

SAN DIEGO CO. SAM:
Name: J J AUTO BODY
Address: 2694 MAIN ST
City,State,Zip: SAN DIEGO, CA 921133613
Case Number: H12608-001
Agency: DEH Site Assessment & Mitigation
Funding: LOP - State Fund
Facility Type: GW With No Beneficial Use Designation
Facility Status: Closed Case
Date: 5/26/1989
Date Began: 3/3/1986

M84
SSE
1/8-1/4
0.155 mi.
816 ft.

EDDIE'S VOLKSWAGEN & FOREIGN R
2694 MAIN ST
SAN DIEGO, CA 92113

CA HIST UST **1000249635**
N/A

Site 2 of 14 in cluster M

Relative:
Lower
Actual:
38 ft.

HIST UST:
Name: EDDIE'S VOLKSWAGEN & FOREIGN R
Address: 2694 MAIN ST
City,State,Zip: SAN DIEGO, CA 92113
File Number: Not reported
URL: Not reported
Region: STATE
Facility ID: 00000059527
Facility Type: Other
Other Type: AUTO REPAIR
Contact Name: EDDIE BLEA
Telephone: 6192321604
Owner Name: ALDA M. LULUE & GLORIA GIOLZET
Owner Address: 2306 HOPPKINS ST.
Owner City,St,Zip: SAN DIEGO, CA 92139
Total Tanks: 0003

Tank Num: 001
Container Num: I
Year Installed: Not reported
Tank Capacity: 00000300
Tank Used for: WASTE
Type of Fuel: WASTE OIL
Container Construction Thickness: Not reported

Map ID
Direction
Distance
Elevation

MAP FINDINGS

Site

Database(s)

EDR ID Number
EPA ID Number

EDDIE'S VOLKSWAGEN & FOREIGN R (Continued)

1000249635

Leak Detection: None

Tank Num: 002
Container Num: II
Year Installed: Not reported
Tank Capacity: 00001000
Tank Used for: PRODUCT
Type of Fuel: 06
Container Construction Thickness: Not reported
Leak Detection: None

Tank Num: 003
Container Num: III
Year Installed: Not reported
Tank Capacity: 00001000
Tank Used for: PRODUCT
Type of Fuel: 06
Container Construction Thickness: Not reported
Leak Detection: None

M85 **J J AUTO BODY**
SSE **2694 MAIN ST**
1/8-1/4 **SAN DIEGO, CA 92113**
0.155 mi.
816 ft. **Site 3 of 14 in cluster M**

Relative:
Lower

Actual:
38 ft.

CA LUST **S102430792**
CA SWEEPS UST **N/A**
CA HIST UST
CA Cortese
CA HIST CORTESE
CA SAN DIEGO CO LOP
CA CERS
CA HWTS

LUST:

Name: J J AUTO BODY
Address: 2694 MAIN ST
City,State,Zip: SAN DIEGO, CA 921133613
Lead Agency: SAN DIEGO COUNTY LOP
Case Type: LUST Cleanup Site
Geo Track: http://geotracker.waterboards.ca.gov/profile_report.asp?global_id=T0607302367
Global Id: T0607302367
Latitude: 32.6929792453559
Longitude: -117.13619696819
Status: Completed - Case Closed
Status Date: 05/26/1989
Case Worker: Not reported
RB Case Number: 9UT360
Local Agency: Not reported
File Location: Local Agency
Local Case Number: H12608-001
Potential Media Affect: Not reported
Potential Contaminants of Concern: Not reported
Site History: Not reported

LUST:

Global Id: T0607302367
Status: Open - Case Begin Date
Status Date: 03/03/1986

Global Id: T0607302367
Status: Completed - Case Closed
Status Date: 05/26/1989

Map ID
Direction
Distance
Elevation

MAP FINDINGS

Site

Database(s)

EDR ID Number
EPA ID Number

J J AUTO BODY (Continued)

S102430792

LUST REG 9:

Region: 9
Status: Case Closed
Case Number: 9UT360
Local Case: H12608-001
Substance: Gasoline
Qty Leaked: 0
Abate Method: Not reported
Local Agency: San Diego
How Found: Tank Closure
How Stopped: Close Tank
Source: Tank
Cause: Corrosion
Lead Agency: Local Agency
Case Type: Other ground water affected
Date Found: 02/28/1986
Date Stopped: 02/28/1986
Confirm Date: 03/03/1986
Submit Workplan: Not reported
Prelim Assess: / /
Desc Pollution: Not reported
Remed Plan: 03/19/1987
Remed Action: Not reported
Began Monitor: Not reported
Release Date: 03/03/1986
Enforce Date: Not reported
Closed Date: 5/26/89
Enforce Type: Not reported
Pilot Program: LOP
Basin Number: 908.22
GW Depth: 24'
Beneficial Use: No Beneficial groundwater use
NPDES Number: Not reported
Priority: Low priority. Priority ranking can change over time.
File Disp: File discarded, case closed
Interim Remedial Actions: Yes
Cleanup and Abatement order Number: Not reported
Waste Discharge Requirement Number: Not reported

SWEEPS UST:

Name: J J AUTO BODY
Address: 2694 MAIN ST
City: SAN DIEGO
Status: Active
Comp Number: 12608
Number: 9
Board Of Equalization: Not reported
Referral Date: Not reported
Action Date: 06-26-92
Created Date: 02-29-88
Owner Tank Id: Not reported
SWRCB Tank Id: 37-000-012608-000008
Tank Status: A
Capacity: 8000
Active Date: Not reported
Tank Use: M.V. FUEL

Map ID
Direction
Distance
Elevation

MAP FINDINGS

Site

Database(s)

EDR ID Number
EPA ID Number

J J AUTO BODY (Continued)

S102430792

STG: P
Content: LEADED
Number Of Tanks: 3

Name: J J AUTO BODY
Address: 2694 MAIN ST
City: SAN DIEGO
Status: Active
Comp Number: 12608
Number: 9
Board Of Equalization: Not reported
Referral Date: Not reported
Action Date: 06-26-92
Created Date: 02-29-88
Owner Tank Id: Not reported
SWRCB Tank Id: 37-000-012608-000009
Tank Status: A
Capacity: 10000
Active Date: Not reported
Tank Use: M.V. FUEL
STG: P
Content: LEADED
Number Of Tanks: Not reported

Name: J J AUTO BODY
Address: 2694 MAIN ST
City: SAN DIEGO
Status: Active
Comp Number: 12608
Number: 9
Board Of Equalization: Not reported
Referral Date: Not reported
Action Date: 06-26-92
Created Date: 02-29-88
Owner Tank Id: Not reported
SWRCB Tank Id: 37-000-012608-000010
Tank Status: A
Capacity: 12000
Active Date: Not reported
Tank Use: M.V. FUEL
STG: P
Content: REG UNLEADED
Number Of Tanks: Not reported

Name: J J AUTO BODY
Address: 2694 MAIN ST
City: SAN DIEGO
Status: Not reported
Comp Number: 12608
Number: Not reported
Board Of Equalization: Not reported
Referral Date: Not reported
Action Date: Not reported
Created Date: Not reported
Owner Tank Id: Not reported
SWRCB Tank Id: 37-000-012608-000001
Tank Status: Not reported

Map ID
Direction
Distance
Elevation

MAP FINDINGS

Site

Database(s)

EDR ID Number
EPA ID Number

J J AUTO BODY (Continued)

S102430792

Capacity: 300
Active Date: Not reported
Tank Use: PETROLEUM
STG: WASTE
Content: Not reported
Number Of Tanks: 5

Name: J J AUTO BODY
Address: 2694 MAIN ST
City: SAN DIEGO
Status: Not reported
Comp Number: 12608
Number: Not reported
Board Of Equalization: Not reported
Referral Date: Not reported
Action Date: Not reported
Created Date: Not reported
Owner Tank Id: Not reported
SWRCB Tank Id: 37-000-012608-000002
Tank Status: Not reported
Capacity: 1000
Active Date: Not reported
Tank Use: M.V. FUEL
STG: PRODUCT
Content: AVIA. GAS
Number Of Tanks: Not reported

Name: J J AUTO BODY
Address: 2694 MAIN ST
City: SAN DIEGO
Status: Not reported
Comp Number: 12608
Number: Not reported
Board Of Equalization: Not reported
Referral Date: Not reported
Action Date: Not reported
Created Date: Not reported
Owner Tank Id: Not reported
SWRCB Tank Id: 37-000-012608-000003
Tank Status: Not reported
Capacity: 1000
Active Date: Not reported
Tank Use: M.V. FUEL
STG: PRODUCT
Content: AVIA. GAS
Number Of Tanks: Not reported

Name: J J AUTO BODY
Address: 2694 MAIN ST
City: SAN DIEGO
Status: Not reported
Comp Number: 12608
Number: Not reported
Board Of Equalization: Not reported
Referral Date: Not reported
Action Date: Not reported
Created Date: Not reported

Map ID
Direction
Distance
Elevation

MAP FINDINGS

Site

Database(s)

EDR ID Number
EPA ID Number

J J AUTO BODY (Continued)

S102430792

Owner Tank Id: Not reported
SWRCB Tank Id: 37-000-012608-000004
Tank Status: Not reported
Capacity: 550
Active Date: Not reported
Tank Use: M.V. FUEL
STG: PRODUCT
Content: LEADED
Number Of Tanks: Not reported

Name: J J AUTO BODY
Address: 2694 MAIN ST
City: SAN DIEGO
Status: Not reported
Comp Number: 12608
Number: Not reported
Board Of Equalization: Not reported
Referral Date: Not reported
Action Date: Not reported
Created Date: Not reported
Owner Tank Id: Not reported
SWRCB Tank Id: 37-000-012608-000005
Tank Status: Not reported
Capacity: 550
Active Date: Not reported
Tank Use: M.V. FUEL
STG: PRODUCT
Content: LEADED
Number Of Tanks: Not reported

HIST UST:

Name: EDDIES VOLKSWAGEN AND FOREIGN R
Address: 2694 MAIN ST
City,State,Zip: SAN DIEGO, CA 92113
File Number: 0002AB2B
URL: <http://geotracker.waterboards.ca.gov/ustpdfs/pdf/0002AB2B.pdf>
Region: Not reported
Facility ID: Not reported
Facility Type: Not reported
Other Type: Not reported
Contact Name: Not reported
Telephone: Not reported
Owner Name: Not reported
Owner Address: Not reported
Owner City,St,Zip: Not reported
Total Tanks: Not reported

Tank Num: Not reported
Container Num: Not reported
Year Installed: Not reported
Tank Capacity: Not reported
Tank Used for: Not reported
Type of Fuel: Not reported
Container Construction Thickness: Not reported
Leak Detection: Not reported

Map ID
Direction
Distance
Elevation

MAP FINDINGS

Site

Database(s)

EDR ID Number
EPA ID Number

J J AUTO BODY (Continued)

S102430792

[Click here for Geo Tracker PDF:](#)

CORTESE:

Name: J J AUTO BODY
Address: 2694 MAIN ST
City,State,Zip: SAN DIEGO, CA 921133613
Region: CORTESE
Envirostor Id: Not reported
Global ID: T0607302367
Site/Facility Type: LUST CLEANUP SITE
Cleanup Status: COMPLETED - CASE CLOSED
Status Date: Not reported
Site Code: Not reported
Latitude: Not reported
Longitude: Not reported
Owner: Not reported
Enf Type: Not reported
Swat R: Not reported
Flag: active
Order No: Not reported
Waste Discharge System No: Not reported
Effective Date: Not reported
Region 2: Not reported
WID Id: Not reported
Solid Waste Id No: Not reported
Waste Management Uit Name: Not reported
File Name: Active Open

HIST CORTESE:

edr_fname: GIOLZETTI AND LULUE
edr_fadd1: 2694 MAIN
City,State,Zip: SAN DIEGO, CA 92113
Region: CORTESE
Facility County Code: 37
Reg By: LTNKA
Reg Id: 9UT360

SAN DIEGO CO LOP:

Name: J J AUTO BODY
Address: 2694 MAIN ST
City,State,Zip: SAN DIEGO, CA 92113
Record ID: DEH1986-LSAM-H12608-001
Record Status: Completed
Opened Date: 03/03/1986
Parcel Number: 538-811-27-00
Case Type: LOP - Local Oversight Program
Historical Name: EDDIE'S VOLKSWAGEN AND FOREIGN
SWRCB Global ID: T0607302367
Funding: S - LOP State Fund
Lead Agency: DEH/SAM
Lead Agency Date: 03/03/1986
Census Tract: 50.00
Community: San Diego
Jurisdiction: SAN DIEGO
Watershed Basin Number: 908.22
Water Purveyor: SAN DIEGO

Map ID
Direction
Distance
Elevation

MAP FINDINGS

Site

Database(s)

EDR ID Number
EPA ID Number

J J AUTO BODY (Continued)

S102430792

Fire Agency: SAN DIEGO
Latitude: 32.6930858
Longitude: -117.1361687
X MapCoord: 6289025.469
Y MapCoord: 1833115.732

CERS:

Name: J J AUTO BODY
Address: 2694 MAIN ST
City,State,Zip: SAN DIEGO, CA 921133613
Site ID: 197985
CERS ID: T0607302367
CERS Description: Leaking Underground Storage Tank Cleanup Site

HWTS:

Name: J J AUTO BODY
Address: 2694 MAIN ST
Address 2: Not reported
City,State,Zip: SAN DIEGO, CA 921130000
EPA ID: CAL000087971
Inactive Date: 06/30/1998
Create Date: 10/16/1992
Last Act Date: 04/27/1999
Mailing Name: Not reported
Mailing Address: 2694 MAIN ST
Mailing Address 2: Not reported
Mailing City,State,Zip: SAN DIEGO, CA 921133613
Owner Name: LOPEZ JIMMY
Owner Address: --
Owner Address 2: Not reported
Owner City,State,Zip: --, 99 --
Contact Name: --
Contact Address: INACT PER 98VQ FINAL NOTICE
Contact Address 2: - BATCH 4/27
City,State,Zip: --, 99 --

M86
SSE
1/8-1/4
0.156 mi.
826 ft.

ABEL AUTO WRECKING
2704 MAIN ST
SAN DIEGO, CA 92113
Site 4 of 14 in cluster M

CA SAN DIEGO CO. SAM
CA CPS-SLIC
CA San Diego Co. HMMD
CA CERS

S104747593
N/A

Relative:
Lower
Actual:
41 ft.

SAN DIEGO CO. SAM:
Name: ABEL AUTO WRECKING
Address: 2704 MAIN ST
City,State,Zip: SAN DIEGO, CA 92113
Case Number: H12968-001
Agency: DEH Site Assessment & Mitigation
Funding: Private - VAP
Facility Type: Soils Only
Facility Status: Closed Case
Date: 11/7/2008
Date Began: 9/10/2008

CPS-SLIC:

Name: ABEL AUTO WRECKING

Map ID
Direction
Distance
Elevation

MAP FINDINGS

Site

Database(s)

EDR ID Number
EPA ID Number

ABEL AUTO WRECKING (Continued)

S104747593

Address: 2704 MAIN ST
City,State,Zip: SAN DIEGO, CA 92113
Region: STATE
Facility Status: Completed - Case Closed
Status Date: 11/20/2008
Global Id: T10000000447
Lead Agency: SAN DIEGO COUNTY LOP
Lead Agency Case Number: H12968-001
Latitude: 32.6929359
Longitude: -117.1356879
Case Type: Cleanup Program Site
Case Worker: TS
Local Agency: SAN DIEGO COUNTY LOP
RB Case Number: Not reported
File Location: Not reported
Potential Media Affected: Not reported
Potential Contaminants of Concern: Not reported
Site History: Not reported

[Click here to access the California GeoTracker records for this facility:](#)

HMMD SAN DIEGO:

Name: ABLE AUTO WRECKING
Address: 2704 MAIN ST
City,State,Zip: SAN DIEGO, CA 92113
Permit Number: 203720
Business Type: 6HK32
EPA Id Number: Not reported
APN: 538-821-15-00
Last HMMD Inspection: 07/17/2008
Facility Telephone: 619-233-7276
Permit Status: INAC
Permit Expiration: 11/30/2007
Date Last Updated: 11/02/2012
Facility Owner: ABLE AUTO W/R
Facility Mailing Address: 2704 MAIN ST
Facility Mailing City: SAN DIEGO
Facility Mailing State: CA
Facility Mailing Zip: 92113
UST Owner: Not reported
Handle Regulated Hazmat: Y
Own Or Operate UST: Not reported
Subject To APSA: Not reported
Generate Haz Waste: Y
Treat Haz Waste: Not reported
Generate Medical Waste: Not reported

Violations Inactive Permits:

Permit Number: 203720
Update Date: 11/02/2012
Inspection Date: 02/14/2006
Violation Code: 6HV0131
Violation: UPF Permit NOT OBTAINED for HAZWASTE
Violation Citation: A Unified Program Facility permit has not been obtained for the generation of hazardous waste. 68.905
Activity: Inactive Permit

Map ID
Direction
Distance
Elevation

MAP FINDINGS

Site

Database(s)

EDR ID Number
EPA ID Number

ABEL AUTO WRECKING (Continued)

S104747593

Permit Number: 203720
Update Date: 11/02/2012
Inspection Date: 02/14/2006
Violation Code: 6HV0135
Violation: MANIFESTS/RECEIPTS FOR 3 YEARS NOT ONSIT
Violation Citation: Hazardous waste manifests/receipts for 3 years are not maintained onsite to document proper disposal of hazardous waste. CCR 66262.40(a) & 25160.2(b)(3)
Activity: Inactive Permit

Permit Number: 203720
Update Date: 11/02/2012
Inspection Date: 02/14/2006
Violation Code: 6HV0201
Violation: WASTE CONTAINER NOT CLOSED
Violation Citation: Hazardous waste containers are not kept closed while in storage. CCR 66265.173(a)
Activity: Inactive Permit

Permit Number: 203720
Update Date: 11/02/2012
Inspection Date: 02/14/2006
Violation Code: 6HV0202
Violation: WASTE CONTAINER W/O LABELS
Violation Citation: Hazardous waste containers &/or tanks are missing labels, accumulation date and/or are improperly labeled. CCR 66262.34(a)(2); 66262.34(a)(3) & 66262.34(f)
Activity: Inactive Permit

Permit Number: 203720
Update Date: 11/02/2012
Inspection Date: 02/14/2006
Violation Code: 6HV0204
Violation: WASTE CONTAINER:IMPROPER MGMT
Violation Citation: Hazardous waste storage container is not handled or stored in a manner which will prevent leaks or rupture. CCR 66265.173
Activity: Inactive Permit

Permit Number: 203720
Update Date: 11/02/2012
Inspection Date: 02/14/2006
Violation Code: 6HV0207
Violation: FIRE/EXPLOSION/RELEASE NOT MINIMIZED
Violation Citation: Facility not maintained &/operated to minimize possibility of fire, explosion or release. CCR 66265.31
Activity: Inactive Permit

Permit Number: 203720
Update Date: 11/02/2012
Inspection Date: 02/14/2006
Violation Code: 6HV0401
Violation: TRAINING RECORDS UNAVAILABLE
Violation Citation: Personnel training records are not maintained to document compliance with requirements for current and former employees. CCR 66265.16(d)&(e)
Activity: Inactive Permit

Map ID
Direction
Distance
Elevation

MAP FINDINGS

Site

Database(s)

EDR ID Number
EPA ID Number

ABEL AUTO WRECKING (Continued)

S104747593

Permit Number: 203720
Update Date: 11/02/2012
Inspection Date: 02/14/2006
Violation Code: 6HV0402
Violation: TRAINING PROGRAM NOT ADEQUATE
Violation Citation: Personnel training is not adequate to ensure compliance with hazardous waste regulations. CCR 66265.16(a)&(b)
Activity: Inactive Permit

Permit Number: 203720
Update Date: 11/02/2012
Inspection Date: 02/14/2006
Violation Code: 6HV0405
Violation: AISLE SPACE IS OBSTRUCTED
Violation Citation: An aisle space to allow unobstructed movement of personnel & emergency control equipment is not provided and maintained. CCR 66265.35
Activity: Inactive Permit

Permit Number: 203720
Update Date: 11/02/2012
Inspection Date: 02/14/2006
Violation Code: 6HV0210
Violation: DID NOT CLEAN SPILL TO FLOOR
Violation Citation: Failure to clean up hazardous waste off of floor surface. 66262.10b
Activity: Inactive Permit

Permit Number: 203720
Update Date: 11/02/2012
Inspection Date: 03/06/2008
Violation Code: 6HV1001
Violation: NO UPF PERMIT FOR HAZMATS
Violation Citation: A Unified Program Facility permit has not been obtained for hazardous materials. 68.905
Activity: Inactive Permit

Permit Number: 203720
Update Date: 11/02/2012
Inspection Date: 03/06/2008
Violation Code: 6HV1002
Violation: HMBP NOT ESTABLISHED/IMPLEMENTED.
Violation Citation: Hazardous materials handler has not established/implemented a business plan. HSC 25503.5(a)
Activity: Inactive Permit

Permit Number: 203720
Update Date: 11/02/2012
Inspection Date: 03/06/2008
Violation Code: 6HV0131
Violation: UPF Permit NOT OBTAINED for HAZWASTE
Violation Citation: A Unified Program Facility permit has not been obtained for the generation of hazardous waste. 68.905
Activity: Inactive Permit

Permit Number: 203720
Update Date: 11/02/2012
Inspection Date: 03/06/2008
Violation Code: 6HV0132

Map ID
Direction
Distance
Elevation

MAP FINDINGS

Site

Database(s)

EDR ID Number
EPA ID Number

ABEL AUTO WRECKING (Continued)

S104747593

Violation: EPA ID NUMBER NOT OBTAINED/MAINTAINED
Violation Citation: Generator of hazardous waste has not obtained/maintained an EPA identification number. CCR 66262.12(a)
Activity: Inactive Permit

Permit Number: 203720
Update Date: 11/02/2012
Inspection Date: 03/06/2008
Violation Code: 6HV0135
Violation: MANIFESTS/RECEIPTS FOR 3 YEARS NOT ONSIT
Violation Citation: Hazardous waste manifests/receipts for 3 years are not maintained onsite to document proper disposal of hazardous waste. CCR 66262.40(a) & 25160.2(b)(3)
Activity: Inactive Permit

Permit Number: 203720
Update Date: 11/02/2012
Inspection Date: 03/06/2008
Violation Code: 6HV0136
Violation: NO DISPOSAL RECORDS: BATTERIES
Violation Citation: Generator has not maintained onsite documentation for lead-acid battery disposal. CCR 66266.81(a)(4)(B)
Activity: Inactive Permit

Permit Number: 203720
Update Date: 11/02/2012
Inspection Date: 03/06/2008
Violation Code: 6HV0216
Violation: HAZMATS WITHOUT PROPER LABELS
Violation Citation: Hazardous materials have not been adequately labeled within 10 days & are now declared hazardous waste. HSC 25124(b)(3)(A) & 66262.34(f)
Activity: Inactive Permit

Permit Number: 203720
Update Date: 11/02/2012
Inspection Date: 03/06/2008
Violation Code: 6HV0224
Violation: MISMANAGED EMPTY CONTAINERS >5GALS.
Violation Citation: Failed to mark date on empty container larger than 5 gallons and/or manage it within one year. 66261.7(e) & (f).
Activity: Inactive Permit

Permit Number: 203720
Update Date: 11/02/2012
Inspection Date: 03/06/2008
Violation Code: 6HV0226
Violation: HW NOT ACCUMULATED IN TANK/CONTAINER
Violation Citation: Did not accumulate waste in container or tank. 66262.34 (d)(2)
Activity: Inactive Permit

Permit Number: 203720
Update Date: 11/02/2012
Inspection Date: 03/06/2008
Violation Code: 6HV0227
Violation: HAZWASTE TANK/CONTAINER W/O LABEL/DATE
Violation Citation: Failed to properly label/date hazardous waste container &/or tank. 66262.34(f)

Map ID
Direction
Distance
Elevation

MAP FINDINGS

Site

Database(s)

EDR ID Number
EPA ID Number

ABEL AUTO WRECKING (Continued)

S104747593

Activity: Inactive Permit

Permit Number: 203720
Update Date: 11/02/2012
Inspection Date: 03/06/2008
Violation Code: 6HV0228
Violation: CONTAINER NOT KEPT CLOSED
Violation Citation: Failed to keep container closed. CFR 265.173
Activity: Inactive Permit

Permit Number: 203720
Update Date: 11/02/2012
Inspection Date: 03/06/2008
Violation Code: 6HV0230
Violation: FAILED TO MAINTAIN AISLE SPACE
Violation Citation: Failed to maintain aisle space. CFR 265.35
Activity: Inactive Permit

Permit Number: 203720
Update Date: 11/02/2012
Inspection Date: 03/06/2008
Violation Code: 6HV0234
Violation: FACILITY NOT OPERATED TO MINIM. RELEASE
Violation Citation: Did not maintain &/or operate facility to prevent release or fire. CFR 265.31
Activity: Inactive Permit

Permit Number: 203720
Update Date: 11/02/2012
Inspection Date: 03/06/2008
Violation Code: 6HV0407
Violation: EMPLOYEE TRAINING NOT ADEQUATE
Violation Citation: Employee training program for small quantity generator of hazardous waste is inadequate. CFR 262.34(d)(5)(iii)
Activity: Inactive Permit

Permit Number: 203720
Update Date: 11/02/2012
Inspection Date: 03/06/2008
Violation Code: 6HV0147
Violation: UW RECORDS NOT KEPT ONSITE FOR 3 YEARS
Violation Citation: Failed to keep universal waste record for 3 years for offsite shipment. SQH:66273.19(b)&(c)(2); LQH:66273.39(b)&(c)(2)
Activity: Inactive Permit

Permit Number: 203720
Update Date: 11/02/2012
Inspection Date: 03/06/2008
Violation Code: 6HV0149
Violation: NO RECEIPTS (3 YRS) FOR OIL/FUEL FILTERS
Violation Citation: Failed to keep disposal receipts (3 years) for drained used oil filters and/or drained fuel filters. 25250.22 and 66266.130(c)(5)
Activity: Inactive Permit

Name: ABLE AUTO WRECKING
Address: 2704 MAIN ST

Map ID
 Direction
 Distance
 Elevation

MAP FINDINGS

Site

Database(s)

EDR ID Number
 EPA ID Number

ABEL AUTO WRECKING (Continued)

S104747593

City,State,Zip: SAN DIEGO, CA 92113
 Permit Number: 112968
 Business Type: 6HK26
 EPA Id Number: CAL000102564
 APN: 538-821-15-00
 Last HMMD Inspection: 08/04/2003
 Facility Telephone: 619-233-7276
 Permit Status: CHNG
 Permit Expiration: 06/30/2004
 Date Last Updated: 11/02/2012
 Facility Owner: KAMRAN DIBA
 Facility Mailing Address: 2704 MAIN ST
 Facility Mailing City: SAN DIEGO
 Facility Mailing State: CA
 Facility Mailing Zip: 92113-3712
 UST Owner: Not reported
 Handle Regulated Hazmat: Not reported
 Own Or Operate UST: Not reported
 Subject To APSA: Not reported
 Generate Haz Waste: Y
 Treat Haz Waste: Not reported
 Generate Medical Waste: Not reported

CERS:

Name: ABEL AUTO WRECKING
 Address: 2704 MAIN ST
 City,State,Zip: SAN DIEGO, CA 92113
 Site ID: 203001
 CERS ID: T1000000447
 CERS Description: Cleanup Program Site

Affiliation:

Affiliation Type Desc: Local Agency Caseworker
 Entity Name: TERESA SHERMAN - SAN DIEGO COUNTY LOP
 Entity Title: Not reported
 Affiliation Address: P.O. Box 129261
 Affiliation City: San Diego
 Affiliation State: CA
 Affiliation Country: Not reported
 Affiliation Zip: Not reported
 Affiliation Phone: Not reported

J87
ESE
1/8-1/4
0.157 mi.
830 ft.

UNION ELECTRIC MOTOR SERVICE
2777 NEWTON AV
SAN DIEGO, CA 92113
Site 5 of 7 in cluster J

CA SAN DIEGO CO. SAM
CA CPS-SLIC
CA San Diego Co. HMMD
CA CERS HAZ WASTE
CA HIST CORTESE
CA CERS

S104750594
N/A

Relative:
Lower
Actual:
45 ft.

SAN DIEGO CO. SAM:
 Name: UNION ELECTRIC MOTOR SERVICE
 Address: 2777 NEWTON AV
 City,State,Zip: SAN DIEGO, CA 921133713
 Case Number: H24752-001
 Agency: DEH Site Assessment & Mitigation
 Funding: **Private - VAP**
 Facility Type: Soils Only

Map ID
Direction
Distance
Elevation

MAP FINDINGS

Site

Database(s)

EDR ID Number
EPA ID Number

UNION ELECTRIC MOTOR SERVICE (Continued)

S104750594

Facility Status: Closed Case
Date: 3/21/1988
Date Began: 11/12/1987

CPS-SLIC:

Name: UNION ELECTRIC MOTOR SERVICE
Address: 2777 NEWTON AV
City,State,Zip: SAN DIEGO, CA 921133713
Region: STATE
Facility Status: Completed - Case Closed
Status Date: 03/21/1988
Global Id: T0607303076
Lead Agency: SAN DIEGO COUNTY LOP
Lead Agency Case Number: H24752-001
Latitude: 32.69453
Longitude: -117.134174
Case Type: Cleanup Program Site
Case Worker: Not reported
Local Agency: Not reported
RB Case Number: 9UT827
File Location: Local Agency
Potential Media Affected: Soil
Potential Contaminants of Concern: Gasoline
Site History: Not reported

[Click here to access the California GeoTracker records for this facility:](#)

HMMD SAN DIEGO:

Name: UNION ELECTRIC MOTOR SERVICE
Address: 2777 NEWTON AVE
City,State,Zip: SAN DIEGO, CA 92113
Permit Number: Not reported
Business Type: Not reported
EPA Id Number: CAL000125430
APN: Not reported
Last HMMD Inspection: Not reported
Facility Telephone: 619-232-4881
Permit Status: Permit Renewed
Permit Expiration: Not reported
Date Last Updated: 12/19/2020
Facility Owner: Not reported
Facility Mailing Address: 2777 NEWTON AVE, SAN DIEGO, CA 92113-3713
Facility Mailing City: Not reported
Facility Mailing State: Not reported
Facility Mailing Zip: Not reported
UST Owner: N
Handle Regulated Hazmat: Not reported
Own Or Operate UST: Not reported
Subject To APSA: Not reported
Generate Haz Waste: Y
Treat Haz Waste: N
Generate Medical Waste: Not reported

Inspection Violation:

Record ID: DEH2002-HUPFP-124752
Permit Status: Permit Renewed
Active Permit: Y

Map ID
Direction
Distance
Elevation

MAP FINDINGS

Site

Database(s)

EDR ID Number
EPA ID Number

UNION ELECTRIC MOTOR SERVICE (Continued)

S104750594

Facility Id Number: 37-000-124752
Program Element: Hazardous Materials Release Response Plans
Inspection Type: Routine
Inspection Number: 4095847
Return To Compliance Date: 2014-07-24T00:00:00.000
Nov: No
Violation Classification: Minor
Underground Storage Tank Id: Not reported
Container/Tank Id: Not reported
Last Update: 2020-12-19T01:08:34.000
Inspection Date: 2014-07-24T09:25:00.000
Violation Code: 1010008 Failure to submit inventory reports (Activities, Owner/Operator, Hazardous Materials Descriptions and Map pages, if required. Documentation must be resubmitted (for facilities which exceed EPCRA thresholds) or re-certified (for facilities which do not exceed EPCRA thresholds) by March 1; 19 CCR 4 2729.4(b), 2729.5.

Record ID: DEH2002-HUPFP-124752
Permit Status: Permit Renewed
Active Permit: Y
Facility Id Number: 37-000-124752
Program Element: Hazardous Materials Release Response Plans
Inspection Type: Routine
Inspection Number: 5931064
Return To Compliance Date: 2018-04-27T00:00:00.000
Nov: No
Violation Classification: Minor
Underground Storage Tank Id: Not reported
Container/Tank Id: Not reported
Last Update: 2020-12-19T01:08:34.000
Inspection Date: 2018-04-02T00:00:00.000
Violation Code: 1020002 Initial &/or annual employee training not conducted in safety procedures for a hazardous material release or threatened release &/or employee training records not available or not maintained for 3 years. HSC 25505(a)(4); 19 CCR 2659(b)

UST DTL:

Record ID: DEH2002-HUPFP-124752
Permit Status: Permit Renewed
Active Permit: Y
Facility Id Number: 37-000-124752
Facility Type (Ust Facility): Not reported
Tank Owner Name: TOMAS GARCIA INC.
Tankid: 27686
Tank Status: Removed
Date Ust Permanently Closed: 12/11/1987
Tank Use: 01
Piping System Type: Not reported
Last Updated: 2020-12-19T01:08:34.000
Tank Capacityin Gallons: 550
Tank Contents: 02
Type Of Tank: 01

Waste and Materials:

Record ID: DEH2002-HUPFP-124752
Permit Status: Permit Renewed

Map ID
Direction
Distance
Elevation

MAP FINDINGS

Site

Database(s)

EDR ID Number
EPA ID Number

UNION ELECTRIC MOTOR SERVICE (Continued)

S104750594

Active Permit: Y
Child Record Id: DEH2020-HCHEM-0245211
Trade Secret: N
Hazardous Material Type: Pure
Last Updated: 2020-12-19T01:08:34.000
Chemical Name: PROPANE (LPG)
Common Name: PROPANE
Case Number: 598-10-7

Record ID: DEH2002-HUPFP-124752
Permit Status: Permit Renewed
Active Permit: Y
Child Record Id: DEH2020-HCHEM-0245212
Trade Secret: N
Hazardous Material Type: Pure
Last Updated: 2020-12-19T01:08:34.000
Chemical Name: OXYGEN
Common Name: OXYGEN
Case Number: 7782-44-7

Record ID: DEH2002-HUPFP-124752
Permit Status: Permit Renewed
Active Permit: Y
Child Record Id: DEH2020-HCHEM-0245213
Trade Secret: N
Hazardous Material Type: Mixture
Last Updated: 2020-12-19T01:08:34.000
Chemical Name: EPOXYLITE E478 Thixo
Common Name: VACCUM PRESSURE IMPREGNATION
Case Number: 13-117-9

Record ID: DEH2002-HUPFP-124752
Permit Status: Permit Renewed
Active Permit: Y
Child Record Id: DEH2020-HCHEM-0245214
Trade Secret: N
Hazardous Material Type: Mixture
Last Updated: 2020-12-19T01:08:34.000
Chemical Name: ArmaKleen 4 in 1 Cleaner
Common Name: USED PARTS CLEANER
Case Number: Not reported

Record ID: DEH2002-HUPFP-124752
Permit Status: Permit Renewed
Active Permit: Y
Child Record Id: DEH2020-HCHEM-0245216
Trade Secret: N
Hazardous Material Type: Pure
Last Updated: 2020-12-19T01:08:34.000
Chemical Name: ACETYLENE
Common Name: ACETYLENE
Case Number: 74-86-2

Record ID: DEH2002-HUPFP-124752
Permit Status: Permit Renewed
Active Permit: Y
Child Record Id: DEH2020-HWAST-0216022

Map ID
Direction
Distance
Elevation

MAP FINDINGS

Site

Database(s)

EDR ID Number
EPA ID Number

UNION ELECTRIC MOTOR SERVICE (Continued)

S104750594

Trade Secret: N
Hazardous Material Type: Not reported
Last Updated: 2020-12-19T01:08:34.000
Chemical Name: WASTE 461 PAINT SLUDGE
Common Name: PAINT WASTE & WASTE BOOTH FILTERS
Case Number: Not reported

Record ID: DEH2002-HUPFP-124752
Permit Status: Permit Renewed
Active Permit: Y
Child Record Id: DEH2020-HWAST-0216023
Trade Secret: N
Hazardous Material Type: Not reported
Last Updated: 2020-12-19T01:08:34.000
Chemical Name: WASTE 351 ORGANIC SOLIDS WITH HALOGENS
Common Name: OFF-SPEC. AGED OR SURPLUS ORGANICS AEROSOL CANS (D001)
Case Number: Not reported

Record ID: DEH2002-HUPFP-124752
Permit Status: Permit Renewed
Active Permit: Y
Child Record Id: DEH2020-HWAST-0216024
Trade Secret: N
Hazardous Material Type: Not reported
Last Updated: 2020-12-19T01:08:34.000
Chemical Name: WASTE 352 ORGANIC SOLIDS (OTHER)
Common Name: OILY DEBRIS RAGS, FLOOR SWEEP, WASTE OVEN ASH, BLAST MEDIA
Case Number: Not reported

Record ID: DEH2002-HUPFP-124752
Permit Status: Permit Renewed
Active Permit: Y
Child Record Id: DEH2020-HWAST-0216025
Trade Secret: N
Hazardous Material Type: Not reported
Last Updated: 2020-12-19T01:08:34.000
Chemical Name: WASTE 451 DEGREASING SLUDGE
Common Name: SUMP SLUDGE
Case Number: Not reported

Record ID: DEH2002-HUPFP-124752
Permit Status: Permit Renewed
Active Permit: Y
Child Record Id: DEH2018-HCHEM-0170249
Trade Secret: N
Hazardous Material Type: Pure
Last Updated: 2018-07-27T06:36:53.000
Chemical Name: PROPANE (LPG)
Common Name: PROPANE
Case Number: 598-10-7

Record ID: DEH2002-HUPFP-124752
Permit Status: Permit Renewed
Active Permit: Y
Child Record Id: DEH2018-HCHEM-0170250
Trade Secret: N
Hazardous Material Type: Pure

Map ID
Direction
Distance
Elevation

MAP FINDINGS

Site

Database(s)

EDR ID Number
EPA ID Number

UNION ELECTRIC MOTOR SERVICE (Continued)

S104750594

Last Updated: 2018-07-27T06:36:53.000
Chemical Name: OXYGEN
Common Name: OXYGEN
Case Number: 7782-44-7

Record ID: DEH2002-HUPFP-124752
Permit Status: Permit Renewed
Active Permit: Y
Child Record Id: DEH2018-HCHEM-0170251
Trade Secret: N
Hazardous Material Type: Mixture
Last Updated: 2018-07-27T06:36:53.000
Chemical Name: EPOXYLITE 478
Common Name: VACCUM PRESSURE IMPREGNATION
Case Number: 13-117-9

Record ID: DEH2002-HUPFP-124752
Permit Status: Permit Renewed
Active Permit: Y
Child Record Id: DEH2018-HCHEM-0170252
Trade Secret: N
Hazardous Material Type: Mixture
Last Updated: 2018-07-27T06:36:53.000
Chemical Name: Dolphon CC-1105
Common Name: Polyester Resin
Case Number: Not reported

Record ID: DEH2002-HUPFP-124752
Permit Status: Permit Renewed
Active Permit: Y
Child Record Id: DEH2018-HCHEM-0170253
Trade Secret: N
Hazardous Material Type: Pure
Last Updated: 2018-07-27T06:36:53.000
Chemical Name: ACETYLENE
Common Name: ACETYLENE
Case Number: 74-86-2

Record ID: DEH2002-HUPFP-124752
Permit Status: Permit Renewed
Active Permit: Y
Child Record Id: DEH2018-HWAST-0144252
Trade Secret: N
Hazardous Material Type: Not reported
Last Updated: 2018-07-27T06:36:53.000
Chemical Name: WASTE 461 PAINT SLUDGE
Common Name: PAINT WASTE & WASTE BOOTH FILTERS
Case Number: Not reported

Record ID: DEH2002-HUPFP-124752
Permit Status: Permit Renewed
Active Permit: Y
Child Record Id: DEH2018-HWAST-0144253
Trade Secret: N
Hazardous Material Type: Not reported
Last Updated: 2018-07-27T06:36:53.000
Chemical Name: Waste 135 Unspecified aqueous solution

Map ID
Direction
Distance
Elevation

MAP FINDINGS

Site

Database(s)

EDR ID Number
EPA ID Number

UNION ELECTRIC MOTOR SERVICE (Continued)

S104750594

| | |
|--------------------------|---|
| Common Name: | USED PARTS CLEANER |
| Case Number: | Not reported |
| Record ID: | DEH2002-HUPFP-124752 |
| Permit Status: | Permit Renewed |
| Active Permit: | Y |
| Child Record Id: | DEH2018-HWAST-0144254 |
| Trade Secret: | N |
| Hazardous Material Type: | Not reported |
| Last Updated: | 2018-07-27T06:36:53.000 |
| Chemical Name: | WASTE 351 ORGANIC SOLIDS WITH HALOGENS |
| Common Name: | OFF-SPEC. AGED OR SURPLUS ORGANICS AEROSOL CANS (D001) |
| Case Number: | Not reported |
| Record ID: | DEH2002-HUPFP-124752 |
| Permit Status: | Permit Renewed |
| Active Permit: | Y |
| Child Record Id: | DEH2018-HWAST-0144255 |
| Trade Secret: | N |
| Hazardous Material Type: | Not reported |
| Last Updated: | 2018-07-27T06:36:53.000 |
| Chemical Name: | WASTE 352 ORGANIC SOLIDS (OTHER) |
| Common Name: | OILY DEBRIS /FLOOR SWEEP & WASTE OVEN ASH & BLAST MEDIA |
| Case Number: | Not reported |
| Record ID: | DEH2002-HUPFP-124752 |
| Permit Status: | Permit Renewed |
| Active Permit: | Y |
| Child Record Id: | DEH2018-HWAST-0144256 |
| Trade Secret: | N |
| Hazardous Material Type: | Not reported |
| Last Updated: | 2018-07-27T06:36:53.000 |
| Chemical Name: | WASTE 451 DEGREASING SLUDGE |
| Common Name: | SUMP SLUDGE |
| Case Number: | Not reported |
| Record ID: | DEH2002-HUPFP-124752 |
| Permit Status: | Permit Renewed |
| Active Permit: | Y |
| Child Record Id: | DEH2020-HCHEM-0245215 |
| Trade Secret: | N |
| Hazardous Material Type: | Mixture |
| Last Updated: | 2020-12-19T01:08:34.000 |
| Chemical Name: | Dolphon CC-1105 |
| Common Name: | Polyester Resin |
| Case Number: | Not reported |
| Record ID: | DEH2002-HUPFP-124752 |
| Permit Status: | Permit Renewed |
| Active Permit: | Y |
| Child Record Id: | DEH2019-HCHEM-0205338 |
| Trade Secret: | N |
| Hazardous Material Type: | Pure |
| Last Updated: | 2019-05-06T18:57:21.000 |
| Chemical Name: | PROPANE (LPG) |
| Common Name: | PROPANE |
| Case Number: | 598-10-7 |

Map ID
Direction
Distance
Elevation

MAP FINDINGS

Site

Database(s)

EDR ID Number
EPA ID Number

UNION ELECTRIC MOTOR SERVICE (Continued)

S104750594

Record ID: DEH2002-HUPFP-124752
Permit Status: Permit Renewed
Active Permit: Y
Child Record Id: DEH2019-HCHEM-0205339
Trade Secret: N
Hazardous Material Type: Pure
Last Updated: 2019-05-06T18:57:21.000
Chemical Name: OXYGEN
Common Name: OXYGEN
Case Number: 7782-44-7

Record ID: DEH2002-HUPFP-124752
Permit Status: Permit Renewed
Active Permit: Y
Child Record Id: DEH2019-HCHEM-0205340
Trade Secret: N
Hazardous Material Type: Mixture
Last Updated: 2019-05-06T18:57:21.000
Chemical Name: EPOXYLITE 478
Common Name: VACCUM PRESSURE IMPREGNATION
Case Number: 13-117-9

Record ID: DEH2002-HUPFP-124752
Permit Status: Permit Renewed
Active Permit: Y
Child Record Id: DEH2019-HCHEM-0205341
Trade Secret: N
Hazardous Material Type: Mixture
Last Updated: 2019-05-06T18:57:21.000
Chemical Name: Dolphon CC-1105
Common Name: Polyester Resin
Case Number: Not reported

Record ID: DEH2002-HUPFP-124752
Permit Status: Permit Renewed
Active Permit: Y
Child Record Id: DEH2019-HCHEM-0205342
Trade Secret: N
Hazardous Material Type: Pure
Last Updated: 2019-05-06T18:57:21.000
Chemical Name: ACETYLENE
Common Name: ACETYLENE
Case Number: 74-86-2

Record ID: DEH2002-HUPFP-124752
Permit Status: Permit Renewed
Active Permit: Y
Child Record Id: DEH2019-HWAST-0177416
Trade Secret: N
Hazardous Material Type: Not reported
Last Updated: 2019-05-06T18:57:21.000
Chemical Name: WASTE 461 PAINT SLUDGE
Common Name: PAINT WASTE & WASTE BOOTH FILTERS
Case Number: Not reported

Record ID: DEH2002-HUPFP-124752
Permit Status: Permit Renewed

Map ID
Direction
Distance
Elevation

MAP FINDINGS

Site

Database(s)

EDR ID Number
EPA ID Number

UNION ELECTRIC MOTOR SERVICE (Continued)

S104750594

Active Permit: Y
Child Record Id: DEH2019-HWAST-0177417
Trade Secret: N
Hazardous Material Type: Not reported
Last Updated: 2019-05-06T18:57:21.000
Chemical Name: Waste 135 Unspecified aqueous solution
Common Name: USED PARTS CLEANER
Case Number: Not reported

Record ID: DEH2002-HUPFP-124752
Permit Status: Permit Renewed
Active Permit: Y
Child Record Id: DEH2019-HWAST-0177418
Trade Secret: N
Hazardous Material Type: Not reported
Last Updated: 2019-05-06T18:57:21.000
Chemical Name: WASTE 351 ORGANIC SOLIDS WITH HALOGENS
Common Name: OFF-SPEC. AGED OR SURPLUS ORGANICS AEROSOL CANS (D001)
Case Number: Not reported

Record ID: DEH2002-HUPFP-124752
Permit Status: Permit Renewed
Active Permit: Y
Child Record Id: DEH2019-HWAST-0177419
Trade Secret: N
Hazardous Material Type: Not reported
Last Updated: 2019-05-06T18:57:21.000
Chemical Name: WASTE 352 ORGANIC SOLIDS (OTHER)
Common Name: OILY DEBRIS /FLOOR SWEEP & WASTE OVEN ASH & BLAST MEDIA
Case Number: Not reported

Record ID: DEH2002-HUPFP-124752
Permit Status: Permit Renewed
Active Permit: Y
Child Record Id: DEH2019-HWAST-0177420
Trade Secret: N
Hazardous Material Type: Not reported
Last Updated: 2019-05-06T18:57:21.000
Chemical Name: WASTE 451 DEGREASING SLUDGE
Common Name: SUMP SLUDGE
Case Number: Not reported

Record ID: DEH2002-HUPFP-124752
Permit Status: Permit Renewed
Active Permit: Y
Child Record Id: DEH2017-HCHEM-0126372
Trade Secret: N
Hazardous Material Type: Pure
Last Updated: 2017-04-06T21:30:50.000
Chemical Name: PROPANE (LPG)
Common Name: PROPANE
Case Number: 598-10-7

Record ID: DEH2002-HUPFP-124752
Permit Status: Permit Renewed
Active Permit: Y
Child Record Id: DEH2017-HCHEM-0126373

Map ID
Direction
Distance
Elevation

MAP FINDINGS

Site

Database(s)

EDR ID Number
EPA ID Number

UNION ELECTRIC MOTOR SERVICE (Continued)

S104750594

Trade Secret: N
Hazardous Material Type: Pure
Last Updated: 2017-04-06T21:30:50.000
Chemical Name: OXYGEN
Common Name: OXYGEN
Case Number: 7782-44-7

Record ID: DEH2002-HUPFP-124752
Permit Status: Permit Renewed
Active Permit: Y
Child Record Id: DEH2017-HCHEM-0126374
Trade Secret: N
Hazardous Material Type: Mixture
Last Updated: 2017-04-06T21:30:50.000
Chemical Name: EPOXYLITE 478
Common Name: VACCUM PRESSURE IMPREGNATION
Case Number: 13-117-9

Record ID: DEH2002-HUPFP-124752
Permit Status: Permit Renewed
Active Permit: Y
Child Record Id: DEH2017-HCHEM-0126375
Trade Secret: N
Hazardous Material Type: Mixture
Last Updated: 2017-04-06T21:30:50.000
Chemical Name: Dolphon CC-1105
Common Name: Polyester Resin
Case Number: Not reported

Record ID: DEH2002-HUPFP-124752
Permit Status: Permit Renewed
Active Permit: Y
Child Record Id: DEH2017-HCHEM-0126376
Trade Secret: N
Hazardous Material Type: Pure
Last Updated: 2017-04-06T21:30:50.000
Chemical Name: ACETYLENE
Common Name: ACETYLENE
Case Number: 74-86-2

Record ID: DEH2002-HUPFP-124752
Permit Status: Permit Renewed
Active Permit: Y
Child Record Id: DEH2017-HWAST-0105189
Trade Secret: N
Hazardous Material Type: Not reported
Last Updated: 2017-04-06T21:30:50.000
Chemical Name: WASTE 461 PAINT SLUDGE
Common Name: PAINT WASTE & WASTE BOOTH FILTERS
Case Number: Not reported

Record ID: DEH2002-HUPFP-124752
Permit Status: Permit Renewed
Active Permit: Y
Child Record Id: DEH2017-HWAST-0105190
Trade Secret: N
Hazardous Material Type: Not reported

Map ID
Direction
Distance
Elevation

MAP FINDINGS

Site

Database(s)

EDR ID Number
EPA ID Number

UNION ELECTRIC MOTOR SERVICE (Continued)

S104750594

Last Updated: 2017-04-06T21:30:50.000
Chemical Name: Waste 135 Unspecified aqueous solution
Common Name: USED PARTS CLEANER
Case Number: Not reported

Record ID: DEH2002-HUPFP-124752
Permit Status: Permit Renewed
Active Permit: Y
Child Record Id: DEH2017-HWAST-0105191
Trade Secret: N

Hazardous Material Type: Not reported
Last Updated: 2017-04-06T21:30:50.000
Chemical Name: WASTE 351 ORGANIC SOLIDS WITH HALOGENS
Common Name: OFF-SPEC. AGED OR SURPLUS ORGANICS AEROSOL CANS (D001)
Case Number: Not reported

Record ID: DEH2002-HUPFP-124752
Permit Status: Permit Renewed
Active Permit: Y
Child Record Id: DEH2017-HWAST-0105192
Trade Secret: N
Hazardous Material Type: Not reported
Last Updated: 2017-04-06T21:30:50.000
Chemical Name: WASTE 352 ORGANIC SOLIDS (OTHER)
Common Name: OILY DEBRIS /FLOOR SWEEP & WASTE OVEN ASH & BLAST MEDIA
Case Number: Not reported

Record ID: DEH2002-HUPFP-124752
Permit Status: Permit Renewed
Active Permit: Y
Child Record Id: DEH2017-HWAST-0105193
Trade Secret: N
Hazardous Material Type: Not reported
Last Updated: 2017-04-06T21:30:50.000
Chemical Name: WASTE 451 DEGREASING SLUDGE
Common Name: SUMP SLUDGE
Case Number: Not reported

Name: UNION ELECTRIC MOTOR SERVICE
Address: 2777 NEWTON AV
City,State,Zip: SAN DIEGO, CA 92113
Permit Number: 124752
Business Type: 6HK35
EPA Id Number: CAL000125430
APN: 538-760-31-00
Last HMMD Inspection: 04/20/2011
Facility Telephone: 619-232-4881
Permit Status: OPEN
Permit Expiration: 03/31/2013
Date Last Updated: 11/02/2012
Facility Owner: TOMAS GARCIA INC
Facility Mailing Address: 2777 NEWTON AV
Facility Mailing City: SAN DIEGO
Facility Mailing State: CA
Facility Mailing Zip: 92113-3713
UST Owner: TOM LIEBERMAN

Map ID
Direction
Distance
Elevation

MAP FINDINGS

Site

Database(s)

EDR ID Number
EPA ID Number

UNION ELECTRIC MOTOR SERVICE (Continued)

S104750594

Handle Regulated Hazmat: Y
Own Or Operate UST: Not reported
Subject To APSA: Not reported
Generate Haz Waste: Y
Treat Haz Waste: Not reported
Generate Medical Waste: Not reported

Inventory Active Permits (not SQG Medical):

Permit Number: 124752
Update Date: 11/02/2012
Case Number: 74-86-2
Name: ACETYLENE
Other Information: Not reported
Material Waste: Material
Hazardous Categories 1: PRESSURE RELEASE
Hazardous Categories 2: Not reported

Permit Number: 124752
Update Date: 11/02/2012
Case Number: Not reported
Name: CARCINOGENS &/OR REPRODUCTIVE TOXINS
Other Information: BELOW STATE DISCLOSURE AMTS ARE/MAY BE ON SITE
Material Waste: Not reported
Hazardous Categories 1: Not reported
Hazardous Categories 2: Not reported

Permit Number: 124752
Update Date: 11/02/2012
Case Number: 7782-44-7
Name: OXYGEN
Other Information: Not reported
Material Waste: Material
Hazardous Categories 1: PRESSURE RELEASE
Hazardous Categories 2: Not reported

Permit Number: 124752
Update Date: 11/02/2012
Case Number: 13-117-9
Name: POLYESTER RESIN/ EPOXYLITE
Other Information: VACCUM PRESSURE IMPREGNATION
Material Waste: Material
Hazardous Categories 1: ACUTE
Hazardous Categories 2: Not reported

Permit Number: 124752
Update Date: 11/02/2012
Case Number: Not reported
Name: PROPANE (LPG)
Other Information: PROPANE
Material Waste: Material
Hazardous Categories 1: ACUTE
Hazardous Categories 2: Not reported

Permit Number: 124752
Update Date: 11/02/2012
Case Number: Not reported
Name: WASTE 213 HYDROCARBON SOLVENTS
Other Information: USED PARTS CLEANER SOLVENT

Map ID
Direction
Distance
Elevation

MAP FINDINGS

Site

Database(s)

EDR ID Number
EPA ID Number

UNION ELECTRIC MOTOR SERVICE (Continued)

S104750594

Material Waste: Waste
Hazardous Categories 1: Not reported
Hazardous Categories 2: Not reported

Permit Number: 124752
Update Date: 11/02/2012
Case Number: Not reported
Name: WASTE 221 WASTE OIL & MIXED OIL
Other Information: 15 GAL
Material Waste: Waste
Hazardous Categories 1: Not reported
Hazardous Categories 2: Not reported

Permit Number: 124752
Update Date: 11/02/2012
Case Number: Not reported
Name: WASTE 351 ORGANIC SOLIDS WITH HALOGENS
Other Information: OFF-SPEC. AGED OR SURPLUS ORGANICS AEROSOL CANS (D001)
Material Waste: Waste
Hazardous Categories 1: Not reported
Hazardous Categories 2: Not reported

Permit Number: 124752
Update Date: 11/02/2012
Case Number: Not reported
Name: WASTE 352 ORGANIC SOLIDS (OTHER)
Other Information: OILY DEBRIS (D007)
Material Waste: Waste
Hazardous Categories 1: Not reported
Hazardous Categories 2: Not reported

Permit Number: 124752
Update Date: 11/02/2012
Case Number: Not reported
Name: WASTE 451 DEGREASING SLUDGE
Other Information: SUMP SLUDGE
Material Waste: Waste
Hazardous Categories 1: Not reported
Hazardous Categories 2: Not reported

Permit Number: 124752
Update Date: 11/02/2012
Case Number: Not reported
Name: WASTE 461 PAINT SLUDGE
Other Information: PAINT WASTE TO PARTS WASH
Material Waste: Waste
Hazardous Categories 1: Not reported
Hazardous Categories 2: Not reported

Violations Active Permits:

Permit Number: 124752
Update Date: 11/02/2012
Inspection Date: 06/17/2005
Violation Code: 6HV0202
Violation: WASTE CONTAINER W/O LABELS
Violation Citation: Hazardous waste containers &/or tanks are missing labels, accumulation date and/or are improperly labeled. CCR 66262.34(a)(2);

Map ID
Direction
Distance
Elevation

MAP FINDINGS

Site

Database(s)

EDR ID Number
EPA ID Number

UNION ELECTRIC MOTOR SERVICE (Continued)

S104750594

66262.34(a)(3) & 66262.34(f)
Activity: ACTIVE

Permit Number: 124752
Update Date: 11/02/2012
Inspection Date: 06/17/2005
Violation Code: 6HV0204
Violation: WASTE CONTAINER:IMPROPER MGMT
Violation Citation: Hazardous waste storage container is not handled or stored in a manner which will prevent leaks or rupture. CCR 66265.173

Activity: ACTIVE

Permit Number: 124752
Update Date: 11/02/2012
Inspection Date: 06/17/2005
Violation Code: 6HV0304
Violation: WASTE DETERMINATION NOT MADE
Violation Citation: Generator of a waste has not determined if that waste is a hazardous waste as defined by law. CCR 66262.11 & 66260.200(c)

Activity: ACTIVE

Permit Number: 124752
Update Date: 11/02/2012
Inspection Date: 06/17/2005
Violation Code: 6HV0401
Violation: TRAINING RECORDS UNAVAILABLE
Violation Citation: Personnel training records are not maintained to document compliance with requirements for current and former employees. CCR 66265.16(d)&(e)

Activity: ACTIVE

Permit Number: 124752
Update Date: 11/02/2012
Inspection Date: 04/04/2007
Violation Code: 6HV0301
Violation: HAZWASTE:UNAUTHORIZED DISPOSAL
Violation Citation: Disposal or causing the disposal of hazardous waste to an unauthorized point (ground, storm drain, sewer system, trash, or air). HSC 25189.5(a) or 25189(d)

Activity: ACTIVE

Permit Number: 124752
Update Date: 11/02/2012
Inspection Date: 04/04/2007
Violation Code: 6HV0302
Violation: HAZWASTE:UNLAWFUL TRANSPORTATION
Violation Citation: Hazardous waste generator has unlawfully transported hazardous waste. HSC 25163(a)

Activity: ACTIVE

Permit Number: 124752
Update Date: 11/02/2012
Inspection Date: 04/04/2007
Violation Code: 6HV0224
Violation: MISMANAGED EMPTY CONTAINERS >5GALS.
Violation Citation: Failed to mark date on empty container larger than 5 gallons and/or manage it within one year. 66261.7(e) & (f).

Map ID
Direction
Distance
Elevation

MAP FINDINGS

Site

Database(s)

EDR ID Number
EPA ID Number

UNION ELECTRIC MOTOR SERVICE (Continued)

S104750594

Activity: ACTIVE

Permit Number: 124752
Update Date: 11/02/2012
Inspection Date: 04/04/2007
Violation Code: 6HV0225
Violation: ACCUMULATED HW>180 OR >270 DAYS
Violation Citation: Accumulated waste too long (>180 or 270 days). 66262.34(d), CFR 262.34(e)&(f), &/or 25201(a) [>90 days for AHW waste]

Activity: ACTIVE

Permit Number: 124752
Update Date: 11/02/2012
Inspection Date: 04/04/2007
Violation Code: 6HV0227
Violation: HAZWASTE TANK/CONTAINER W/O LABEL/DATE
Violation Citation: Failed to properly label/date hazardous waste container &/or tank. 66262.34(f)

Activity: ACTIVE

Permit Number: 124752
Update Date: 11/02/2012
Inspection Date: 04/04/2007
Violation Code: 6HV0228
Violation: CONTAINER NOT KEPT CLOSED
Violation Citation: Failed to keep container closed. CFR 265.173

Activity: ACTIVE

Permit Number: 124752
Update Date: 11/02/2012
Inspection Date: 04/04/2007
Violation Code: 6HV0407
Violation: EMPLOYEE TRAINING NOT ADEQUATE
Violation Citation: Employee training program for small quantity generator of hazardous waste is inadequate. CFR 262.34(d)(5)(iii)

Activity: ACTIVE

Permit Number: 124752
Update Date: 11/02/2012
Inspection Date: 04/20/2011
Violation Code: 6HV1018
Violation: INVENTORY INCOMPLETE/NOT AMENDED
Violation Citation: Inventory not amended for 100% increase of hazardous material onsite or inventory is incomplete. 25509, 25510

Activity: ACTIVE

Permit Number: 124752
Update Date: 11/02/2012
Inspection Date: 04/20/2011
Violation Code: 6HV0225
Violation: ACCUMULATED HW>180 OR >270 DAYS
Violation Citation: Accumulated waste too long (>180 or 270 days). 66262.34(d), CFR 262.34(e)&(f), &/or 25201(a) [>90 days for AHW waste]

Activity: ACTIVE

Permit Number: 124752
Update Date: 11/02/2012

Map ID
Direction
Distance
Elevation

MAP FINDINGS

Site

Database(s)

EDR ID Number
EPA ID Number

UNION ELECTRIC MOTOR SERVICE (Continued)

S104750594

Inspection Date: 04/20/2011
Violation Code: 6HV0227
Violation: HAZWASTE TANK/CONTAINER W/O LABEL/DATE
Violation Citation: Failed to properly label/date hazardous waste container &/or tank. 66262.34(f)
Activity: ACTIVE

Permit Number: 124752
Update Date: 11/02/2012
Inspection Date: 07/03/2003
Violation Code: 6HV0202
Violation: WASTE CONTAINER W/O LABELS
Violation Citation: Hazardous waste containers &/or tanks are missing labels, accumulation date and/or are improperly labeled. CCR 66262.34(a)(2); 66262.34(a)(3) & 66262.34(f)
Activity: ACTIVE

Permit Number: 124752
Update Date: 11/02/2012
Inspection Date: 07/03/2003
Violation Code: 6HV0301
Violation: HAZWASTE:UNAUTHORIZED DISPOSAL
Violation Citation: Disposal or causing the disposal of hazardous waste to an unauthorized point (ground, storm drain, sewer system, trash, or air). HSC 25189.5(a) or 25189(d)
Activity: ACTIVE

Permit Number: 124752
Update Date: 11/02/2012
Inspection Date: 07/03/2003
Violation Code: 6HV0304
Violation: WASTE DETERMINATION NOT MADE
Violation Citation: Generator of a waste has not determined if that waste is a hazardous waste as defined by law. CCR 66262.11 & 66260.200(c)
Activity: ACTIVE

Permit Number: 124752
Update Date: 11/02/2012
Inspection Date: 07/03/2003
Violation Code: 6HV0401
Violation: TRAINING RECORDS UNAVAILABLE
Violation Citation: Personnel training records are not maintained to document compliance with requirements for current and former employees. CCR 66265.16(d)&(e)
Activity: ACTIVE

UST:

UST Name: UNDERGROUND TANK 124752 T001
Last Update: 2012-11-02 14:17:38
Permit Number: 124752
Tank Type: SINGLE WALL
Additional Id: AT1105-1
Capacity Gallons: 550
UST Contents: LEADED
Other Content Info: LEADED
Reg Status: REMOVED
Remove Close Date: 1987-12-11 00:00:00

Map ID
Direction
Distance
Elevation

MAP FINDINGS

Site

Database(s)

EDR ID Number
EPA ID Number

UNION ELECTRIC MOTOR SERVICE (Continued)

S104750594

Year Installed: Not reported
Pipe Type: Not reported
Delivery System: Not reported
Monitor Code: 07
UST Monitor Method: SW TANK SW PRESSURE PIPE W/RESTRICTIVE LLD W/DAILY RECONCILIATION OR WEEKLY GAUGING: TANK AND PIPE TEST ANNUALLY

Name: UNION ELECTRIC MOTOR SERVICE
Address: 2777 NEWTON AV
City,State,Zip: SAN DIEGO, CA 92113
Permit Number: 124752
Business Type: 6HK35
EPA Id Number: CAL000125430
APN: 538-760-31-00
Last HMMD Inspection: 04/20/2011
Facility Telephone: 619-232-4881
Permit Status: OPEN
Permit Expiration: 03/31/2013
Date Last Updated: 11/02/2012
Facility Owner: TOMAS GARCIA INC
Facility Mailing Address: 2777 NEWTON AV
Facility Mailing City: SAN DIEGO
Facility Mailing State: CA
Facility Mailing Zip: 92113-3713
UST Owner: TOM LIEBERMAN
Handle Regulated Hazmat: Y
Own Or Operate UST: Not reported
Subject To APSA: Not reported
Generate Haz Waste: Y
Treat Haz Waste: Not reported
Generate Medical Waste: Not reported

Inventory Active Permits (not SQG Medical):

Permit Number: 124752
Update Date: 11/02/2012
Case Number: 74-86-2
Name: ACETYLENE
Other Information: Not reported
Material Waste: Material
Hazardous Categories 1: PRESSURE RELEASE
Hazardous Categories 2: Not reported

Permit Number: 124752
Update Date: 11/02/2012
Case Number: Not reported
Name: CARCINOGENS &/OR REPRODUCTIVE TOXINS
Other Information: BELOW STATE DISCLOSURE AMTS ARE/MAY BE ON SITE
Material Waste: Not reported
Hazardous Categories 1: Not reported
Hazardous Categories 2: Not reported

Permit Number: 124752
Update Date: 11/02/2012
Case Number: 7782-44-7
Name: OXYGEN
Other Information: Not reported
Material Waste: Material

Map ID
Direction
Distance
Elevation

MAP FINDINGS

Site

Database(s)

EDR ID Number
EPA ID Number

UNION ELECTRIC MOTOR SERVICE (Continued)

S104750594

Hazardous Categories 1: PRESSURE RELEASE
Hazardous Categories 2: Not reported

Permit Number: 124752
Update Date: 11/02/2012
Case Number: 13-117-9
Name: POLYESTER RESIN/ EPOXYLITE
Other Information: VACCUM PRESSURE IMPREGNATION
Material Waste: Material
Hazardous Categories 1: ACUTE
Hazardous Categories 2: Not reported

Permit Number: 124752
Update Date: 11/02/2012
Case Number: Not reported
Name: PROPANE (LPG)
Other Information: PROPANE
Material Waste: Material
Hazardous Categories 1: ACUTE
Hazardous Categories 2: Not reported

Permit Number: 124752
Update Date: 11/02/2012
Case Number: Not reported
Name: WASTE 213 HYDROCARBON SOLVENTS
Other Information: USED PARTS CLEANER SOLVENT
Material Waste: Waste
Hazardous Categories 1: Not reported
Hazardous Categories 2: Not reported

Permit Number: 124752
Update Date: 11/02/2012
Case Number: Not reported
Name: WASTE 221 WASTE OIL & MIXED OIL
Other Information: 15 GAL
Material Waste: Waste
Hazardous Categories 1: Not reported
Hazardous Categories 2: Not reported

Permit Number: 124752
Update Date: 11/02/2012
Case Number: Not reported
Name: WASTE 351 ORGANIC SOLIDS WITH HALOGENS
Other Information: OFF-SPEC. AGED OR SURPLUS ORGANICS AEROSOL CANS (D001)
Material Waste: Waste
Hazardous Categories 1: Not reported
Hazardous Categories 2: Not reported

Permit Number: 124752
Update Date: 11/02/2012
Case Number: Not reported
Name: WASTE 352 ORGANIC SOLIDS (OTHER)
Other Information: OILY DEBRIS (D007)
Material Waste: Waste
Hazardous Categories 1: Not reported
Hazardous Categories 2: Not reported

Map ID
Direction
Distance
Elevation

MAP FINDINGS

Site

Database(s)

EDR ID Number
EPA ID Number

UNION ELECTRIC MOTOR SERVICE (Continued)

S104750594

Permit Number: 124752
Update Date: 11/02/2012
Case Number: Not reported
Name: WASTE 451 DEGREASING SLUDGE
Other Information: SUMP SLUDGE
Material Waste: Waste
Hazardous Categories 1: Not reported
Hazardous Categories 2: Not reported

Permit Number: 124752
Update Date: 11/02/2012
Case Number: Not reported
Name: WASTE 461 PAINT SLUDGE
Other Information: PAINT WASTE TO PARTS WASH
Material Waste: Waste
Hazardous Categories 1: Not reported
Hazardous Categories 2: Not reported

Violations Active Permits:

Permit Number: 124752
Update Date: 11/02/2012
Inspection Date: 06/17/2005
Violation Code: 6HV0202
Violation: WASTE CONTAINER W/O LABELS
Violation Citation: Hazardous waste containers &/or tanks are missing labels, accumulation date and/or are improperly labeled. CCR 66262.34(a)(2); 66262.34(a)(3) & 66262.34(f)
Activity: ACTIVE

Permit Number: 124752
Update Date: 11/02/2012
Inspection Date: 06/17/2005
Violation Code: 6HV0204
Violation: WASTE CONTAINER:IMPROPER MGMT
Violation Citation: Hazardous waste storage container is not handled or stored in a manner which will prevent leaks or rupture. CCR 66265.173
Activity: ACTIVE

Permit Number: 124752
Update Date: 11/02/2012
Inspection Date: 06/17/2005
Violation Code: 6HV0304
Violation: WASTE DETERMINATION NOT MADE
Violation Citation: Generator of a waste has not determined if that waste is a hazardous waste as defined by law. CCR 66262.11 & 66260.200(c)
Activity: ACTIVE

Permit Number: 124752
Update Date: 11/02/2012
Inspection Date: 06/17/2005
Violation Code: 6HV0401
Violation: TRAINING RECORDS UNAVAILABLE
Violation Citation: Personnel training records are not maintained to document compliance with requirements for current and former employees. CCR 66265.16(d)&(e)
Activity: ACTIVE

Map ID
Direction
Distance
Elevation

MAP FINDINGS

Site

Database(s)

EDR ID Number
EPA ID Number

UNION ELECTRIC MOTOR SERVICE (Continued)

S104750594

Permit Number: 124752
Update Date: 11/02/2012
Inspection Date: 04/04/2007
Violation Code: 6HV0301
Violation: HAZWASTE:UNAUTHORIZED DISPOSAL
Violation Citation: Disposal or causing the disposal of hazardous waste to an unauthorized point (ground, storm drain, sewer system, trash, or air). HSC 25189.5(a) or 25189(d)
Activity: ACTIVE

Permit Number: 124752
Update Date: 11/02/2012
Inspection Date: 04/04/2007
Violation Code: 6HV0302
Violation: HAZWASTE:UNLAWFUL TRANSPORTATION
Violation Citation: Hazardous waste generator has unlawfully transported hazardous waste. HSC 25163(a)
Activity: ACTIVE

Permit Number: 124752
Update Date: 11/02/2012
Inspection Date: 04/04/2007
Violation Code: 6HV0224
Violation: MISMANAGED EMPTY CONTAINERS >5GALS.
Violation Citation: Failed to mark date on empty container larger than 5 gallons and/or manage it within one year. 66261.7(e) & (f).
Activity: ACTIVE

Permit Number: 124752
Update Date: 11/02/2012
Inspection Date: 04/04/2007
Violation Code: 6HV0225
Violation: ACCUMULATED HW>180 OR >270 DAYS
Violation Citation: Accumulated waste too long (>180 or 270 days). 66262.34(d), CFR 262.34(e)&(f), &/or 25201(a) [>90 days for AHW waste]
Activity: ACTIVE

Permit Number: 124752
Update Date: 11/02/2012
Inspection Date: 04/04/2007
Violation Code: 6HV0227
Violation: HAZWASTE TANK/CONTAINER W/O LABEL/DATE
Violation Citation: Failed to properly label/date hazardous waste container &/or tank. 66262.34(f)
Activity: ACTIVE

Permit Number: 124752
Update Date: 11/02/2012
Inspection Date: 04/04/2007
Violation Code: 6HV0228
Violation: CONTAINER NOT KEPT CLOSED
Violation Citation: Failed to keep container closed. CFR 265.173
Activity: ACTIVE

Permit Number: 124752
Update Date: 11/02/2012
Inspection Date: 04/04/2007

Map ID
Direction
Distance
Elevation

MAP FINDINGS

Site

Database(s)

EDR ID Number
EPA ID Number

UNION ELECTRIC MOTOR SERVICE (Continued)

S104750594

Violation Code: 6HV0407
Violation: EMPLOYEE TRAINING NOT ADEQUATE
Violation Citation: Employee training program for small quantity generator of hazardous waste is inadequate. CFR 262.34(d)(5)(iii)
Activity: ACTIVE

Permit Number: 124752
Update Date: 11/02/2012
Inspection Date: 04/20/2011
Violation Code: 6HV1018
Violation: INVENTORY INCOMPLETE/NOT AMENDED
Violation Citation: Inventory not amended for 100% increase of hazardous material onsite or inventory is incomplete. 25509, 25510
Activity: ACTIVE

Permit Number: 124752
Update Date: 11/02/2012
Inspection Date: 04/20/2011
Violation Code: 6HV0225
Violation: ACCUMULATED HW>180 OR >270 DAYS
Violation Citation: Accumulated waste too long (>180 or 270 days). 66262.34(d), CFR 262.34(e)&(f), &/or 25201(a) [>90 days for AHW waste]
Activity: ACTIVE

Permit Number: 124752
Update Date: 11/02/2012
Inspection Date: 04/20/2011
Violation Code: 6HV0227
Violation: HAZWASTE TANK/CONTAINER W/O LABEL/DATE
Violation Citation: Failed to properly label/date hazardous waste container &/or tank. 66262.34(f)
Activity: ACTIVE

Permit Number: 124752
Update Date: 11/02/2012
Inspection Date: 07/03/2003
Violation Code: 6HV0202
Violation: WASTE CONTAINER W/O LABELS
Violation Citation: Hazardous waste containers &/or tanks are missing labels, accumulation date and/or are improperly labeled. CCR 66262.34(a)(2); 66262.34(a)(3) & 66262.34(f)
Activity: ACTIVE

Permit Number: 124752
Update Date: 11/02/2012
Inspection Date: 07/03/2003
Violation Code: 6HV0301
Violation: HAZWASTE:UNAUTHORIZED DISPOSAL
Violation Citation: Disposal or causing the disposal of hazardous waste to an unauthorized point (ground, storm drain, sewer system, trash, or air). HSC 25189.5(a) or 25189(d)
Activity: ACTIVE

Permit Number: 124752
Update Date: 11/02/2012
Inspection Date: 07/03/2003
Violation Code: 6HV0304

Map ID
Direction
Distance
Elevation

MAP FINDINGS

Site

Database(s)

EDR ID Number
EPA ID Number

UNION ELECTRIC MOTOR SERVICE (Continued)

S104750594

Violation: WASTE DETERMINATION NOT MADE
Violation Citation: Generator of a waste has not determined if that waste is a hazardous waste as defined by law. CCR 66262.11 & 66260.200(c)
Activity: ACTIVE

Permit Number: 124752
Update Date: 11/02/2012
Inspection Date: 07/03/2003
Violation Code: 6HV0401
Violation: TRAINING RECORDS UNAVAILABLE
Violation Citation: Personnel training records are not maintained to document compliance with requirements for current and former employees. CCR 66265.16(d)&(e)
Activity: ACTIVE

UST:

UST Name: UNDERGROUND TANK 124752 T001
Last Update: 2012-11-02 14:17:38
Permit Number: 124752
Tank Type: SINGLE WALL
Additional Id: AT1105-1
Capacity Gallons: 550
UST Contents: LEADED
Other Content Info: LEADED
Reg Status: REMOVED
Remove Close Date: 1987-12-11 00:00:00
Year Installed: Not reported
Pipe Type: Not reported
Delivery System: Not reported
Monitor Code: 07
UST Monitor Method: SW TANK SW PRESSURE PIPE W/RESTRICTIVE LLD W/DAILY RECONCILIATION OR WEEKLY GAUGING: TANK AND PIPE TEST ANNUALLY

Name: UNION ELECTRIC MOTOR SERVICE
Address: 2777 NEWTON AV
City,State,Zip: SAN DIEGO, CA 92113
Permit Number: 124752
Business Type: 6HK35
EPA Id Number: CAL000125430
APN: 538-760-31-00
Last HMMMD Inspection: 04/20/2011
Facility Telephone: 619-232-4881
Permit Status: OPEN
Permit Expiration: 03/31/2013
Date Last Updated: 11/02/2012
Facility Owner: TOMAS GARCIA INC
Facility Mailing Address: 2777 NEWTON AV
Facility Mailing City: SAN DIEGO
Facility Mailing State: CA
Facility Mailing Zip: 92113-3713
UST Owner: TOM LIEBERMAN
Handle Regulated Hazmat: Y
Own Or Operate UST: Not reported
Subject To APSA: Not reported
Generate Haz Waste: Y
Treat Haz Waste: Not reported

Map ID
Direction
Distance
Elevation

MAP FINDINGS

Site

Database(s)

EDR ID Number
EPA ID Number

UNION ELECTRIC MOTOR SERVICE (Continued)

S104750594

Generate Medical Waste: Not reported

Inventory Active Permits (not SQG Medical):

Permit Number: 124752
Update Date: 11/02/2012
Case Number: 74-86-2
Name: ACETYLENE
Other Information: Not reported
Material Waste: Material
Hazardous Categories 1: PRESSURE RELEASE
Hazardous Categories 2: Not reported

Permit Number: 124752
Update Date: 11/02/2012
Case Number: Not reported
Name: CARCINOGENS &/OR REPRODUCTIVE TOXINS
Other Information: BELOW STATE DISCLOSURE AMTS ARE/MAY BE ON SITE
Material Waste: Not reported
Hazardous Categories 1: Not reported
Hazardous Categories 2: Not reported

Permit Number: 124752
Update Date: 11/02/2012
Case Number: 7782-44-7
Name: OXYGEN
Other Information: Not reported
Material Waste: Material
Hazardous Categories 1: PRESSURE RELEASE
Hazardous Categories 2: Not reported

Permit Number: 124752
Update Date: 11/02/2012
Case Number: 13-117-9
Name: POLYESTER RESIN/ EPOXYLITE
Other Information: VACCUM PRESSURE IMPREGNATION
Material Waste: Material
Hazardous Categories 1: ACUTE
Hazardous Categories 2: Not reported

Permit Number: 124752
Update Date: 11/02/2012
Case Number: Not reported
Name: PROPANE (LPG)
Other Information: PROPANE
Material Waste: Material
Hazardous Categories 1: ACUTE
Hazardous Categories 2: Not reported

Permit Number: 124752
Update Date: 11/02/2012
Case Number: Not reported
Name: WASTE 213 HYDROCARBON SOLVENTS
Other Information: USED PARTS CLEANER SOLVENT
Material Waste: Waste
Hazardous Categories 1: Not reported
Hazardous Categories 2: Not reported

Permit Number: 124752

Map ID
Direction
Distance
Elevation

MAP FINDINGS

Site

Database(s)

EDR ID Number
EPA ID Number

UNION ELECTRIC MOTOR SERVICE (Continued)

S104750594

Update Date: 11/02/2012
Case Number: Not reported
Name: WASTE 221 WASTE OIL & MIXED OIL
Other Information: 15 GAL
Material Waste: Waste
Hazardous Categories 1: Not reported
Hazardous Categories 2: Not reported

Permit Number: 124752
Update Date: 11/02/2012
Case Number: Not reported
Name: WASTE 351 ORGANIC SOLIDS WITH HALOGENS
Other Information: OFF-SPEC. AGED OR SURPLUS ORGANICS AEROSOL CANS (D001)
Material Waste: Waste
Hazardous Categories 1: Not reported
Hazardous Categories 2: Not reported

Permit Number: 124752
Update Date: 11/02/2012
Case Number: Not reported
Name: WASTE 352 ORGANIC SOLIDS (OTHER)
Other Information: OILY DEBRIS (D007)
Material Waste: Waste
Hazardous Categories 1: Not reported
Hazardous Categories 2: Not reported

Permit Number: 124752
Update Date: 11/02/2012
Case Number: Not reported
Name: WASTE 451 DEGREASING SLUDGE
Other Information: SUMP SLUDGE
Material Waste: Waste
Hazardous Categories 1: Not reported
Hazardous Categories 2: Not reported

Permit Number: 124752
Update Date: 11/02/2012
Case Number: Not reported
Name: WASTE 461 PAINT SLUDGE
Other Information: PAINT WASTE TO PARTS WASH
Material Waste: Waste
Hazardous Categories 1: Not reported
Hazardous Categories 2: Not reported

Violations Active Permits:

Permit Number: 124752
Update Date: 11/02/2012
Inspection Date: 06/17/2005
Violation Code: 6HV0202
Violation: WASTE CONTAINER W/O LABELS
Violation Citation: Hazardous waste containers &/or tanks are missing labels, accumulation date and/or are improperly labeled. CCR 66262.34(a)(2); 66262.34(a)(3) & 66262.34(f)

Activity: ACTIVE

Permit Number: 124752
Update Date: 11/02/2012

Map ID
Direction
Distance
Elevation

MAP FINDINGS

Site

Database(s)

EDR ID Number
EPA ID Number

UNION ELECTRIC MOTOR SERVICE (Continued)

S104750594

Inspection Date: 06/17/2005
Violation Code: 6HV0204
Violation: WASTE CONTAINER:IMPROPER MGMT
Violation Citation: Hazardous waste storage container is not handled or stored in a manner which will prevent leaks or rupture. CCR 66265.173
Activity: ACTIVE

Permit Number: 124752
Update Date: 11/02/2012
Inspection Date: 06/17/2005
Violation Code: 6HV0304
Violation: WASTE DETERMINATION NOT MADE
Violation Citation: Generator of a waste has not determined if that waste is a hazardous waste as defined by law. CCR 66262.11 & 66260.200(c)
Activity: ACTIVE

Permit Number: 124752
Update Date: 11/02/2012
Inspection Date: 06/17/2005
Violation Code: 6HV0401
Violation: TRAINING RECORDS UNAVAILABLE
Violation Citation: Personnel training records are not maintained to document compliance with requirements for current and former employees. CCR 66265.16(d)&(e)
Activity: ACTIVE

Permit Number: 124752
Update Date: 11/02/2012
Inspection Date: 04/04/2007
Violation Code: 6HV0301
Violation: HAZWASTE:UNAUTHORIZED DISPOSAL
Violation Citation: Disposal or causing the disposal of hazardous waste to an unauthorized point (ground, storm drain, sewer system, trash, or air). HSC 25189.5(a) or 25189(d)
Activity: ACTIVE

Permit Number: 124752
Update Date: 11/02/2012
Inspection Date: 04/04/2007
Violation Code: 6HV0302
Violation: HAZWASTE:UNLAWFUL TRANSPORTATION
Violation Citation: Hazardous waste generator has unlawfully transported hazardous waste. HSC 25163(a)
Activity: ACTIVE

Permit Number: 124752
Update Date: 11/02/2012
Inspection Date: 04/04/2007
Violation Code: 6HV0224
Violation: MISMANAGED EMPTY CONTAINERS >5GALS.
Violation Citation: Failed to mark date on empty container larger than 5 gallons and/or manage it within one year. 66261.7(e) & (f).
Activity: ACTIVE

Permit Number: 124752
Update Date: 11/02/2012
Inspection Date: 04/04/2007

Map ID
Direction
Distance
Elevation

MAP FINDINGS

Site

Database(s)

EDR ID Number
EPA ID Number

UNION ELECTRIC MOTOR SERVICE (Continued)

S104750594

Violation Code: 6HV0225
Violation: ACCUMULATED HW>180 OR >270 DAYS
Violation Citation: Accumulated waste too long (>180 or 270 days). 66262.34(d), CFR 262.34(e)&(f), &/or 25201(a) [>90 days for AHW waste]
Activity: ACTIVE

Permit Number: 124752
Update Date: 11/02/2012
Inspection Date: 04/04/2007
Violation Code: 6HV0227
Violation: HAZWASTE TANK/CONTAINER W/O LABEL/DATE
Violation Citation: Failed to properly label/date hazardous waste container &/or tank. 66262.34(f)
Activity: ACTIVE

Permit Number: 124752
Update Date: 11/02/2012
Inspection Date: 04/04/2007
Violation Code: 6HV0228
Violation: CONTAINER NOT KEPT CLOSED
Violation Citation: Failed to keep container closed. CFR 265.173
Activity: ACTIVE

Permit Number: 124752
Update Date: 11/02/2012
Inspection Date: 04/04/2007
Violation Code: 6HV0407
Violation: EMPLOYEE TRAINING NOT ADEQUATE
Violation Citation: Employee training program for small quantity generator of hazardous waste is inadequate. CFR 262.34(d)(5)(iii)
Activity: ACTIVE

Permit Number: 124752
Update Date: 11/02/2012
Inspection Date: 04/20/2011
Violation Code: 6HV1018
Violation: INVENTORY INCOMPLETE/NOT AMENDED
Violation Citation: Inventory not amended for 100% increase of hazardous material onsite or inventory is incomplete. 25509, 25510
Activity: ACTIVE

Permit Number: 124752
Update Date: 11/02/2012
Inspection Date: 04/20/2011
Violation Code: 6HV0225
Violation: ACCUMULATED HW>180 OR >270 DAYS
Violation Citation: Accumulated waste too long (>180 or 270 days). 66262.34(d), CFR 262.34(e)&(f), &/or 25201(a) [>90 days for AHW waste]
Activity: ACTIVE

Permit Number: 124752
Update Date: 11/02/2012
Inspection Date: 04/20/2011
Violation Code: 6HV0227
Violation: HAZWASTE TANK/CONTAINER W/O LABEL/DATE
Violation Citation: Failed to properly label/date hazardous waste container &/or tank. 66262.34(f)

Map ID
Direction
Distance
Elevation

MAP FINDINGS

Site

Database(s)

EDR ID Number
EPA ID Number

UNION ELECTRIC MOTOR SERVICE (Continued)

S104750594

Activity: ACTIVE

Permit Number: 124752
Update Date: 11/02/2012
Inspection Date: 07/03/2003
Violation Code: 6HV0202
Violation: WASTE CONTAINER W/O LABELS
Violation Citation: Hazardous waste containers &/or tanks are missing labels, accumulation date and/or are improperly labeled. CCR 66262.34(a)(2); 66262.34(a)(3) & 66262.34(f)

Activity: ACTIVE

Permit Number: 124752
Update Date: 11/02/2012
Inspection Date: 07/03/2003
Violation Code: 6HV0301
Violation: HAZWASTE:UNAUTHORIZED DISPOSAL
Violation Citation: Disposal or causing the disposal of hazardous waste to an unauthorized point (ground, storm drain, sewer system, trash, or air). HSC 25189.5(a) or 25189(d)

Activity: ACTIVE

Permit Number: 124752
Update Date: 11/02/2012
Inspection Date: 07/03/2003
Violation Code: 6HV0304
Violation: WASTE DETERMINATION NOT MADE
Violation Citation: Generator of a waste has not determined if that waste is a hazardous waste as defined by law. CCR 66262.11 & 66260.200(c)

Activity: ACTIVE

Permit Number: 124752
Update Date: 11/02/2012
Inspection Date: 07/03/2003
Violation Code: 6HV0401
Violation: TRAINING RECORDS UNAVAILABLE
Violation Citation: Personnel training records are not maintained to document compliance with requirements for current and former employees. CCR 66265.16(d)&(e)

Activity: ACTIVE

UST:

UST Name: UNDERGROUND TANK 124752 T001
Last Update: 2012-11-02 14:17:38
Permit Number: 124752
Tank Type: SINGLE WALL
Additional Id: AT1105-1
Capacity Gallons: 550
UST Contents: LEADED
Other Content Info: LEADED
Reg Status: REMOVED
Remove Close Date: 1987-12-11 00:00:00
Year Installed: Not reported
Pipe Type: Not reported
Delivery System: Not reported
Monitor Code: 07
UST Monitor Method: SW TANK SW PRESSURE PIPE W/RESTRICTIVE LLD W/DAILY RECONCILIATION OR

Map ID
Direction
Distance
Elevation

MAP FINDINGS

Site

Database(s)

EDR ID Number
EPA ID Number

UNION ELECTRIC MOTOR SERVICE (Continued)

S104750594

WEEKLY GAUGING: TANK AND PIPE TEST ANNUALLY

Name: UNION ELECTRIC MOTOR SERVICE
Address: 2777 NEWTON AV
City,State,Zip: SAN DIEGO, CA 92113
Permit Number: 124752
Business Type: 6HK35
EPA Id Number: CAL000125430
APN: 538-760-31-00
Last HMMD Inspection: 04/20/2011
Facility Telephone: 619-232-4881
Permit Status: OPEN
Permit Expiration: 03/31/2013
Date Last Updated: 11/02/2012
Facility Owner: TOMAS GARCIA INC
Facility Mailing Address: 2777 NEWTON AV
Facility Mailing City: SAN DIEGO
Facility Mailing State: CA
Facility Mailing Zip: 92113-3713
UST Owner: TOM LIEBERMAN
Handle Regulated Hazmat: Y
Own Or Operate UST: Not reported
Subject To APSA: Not reported
Generate Haz Waste: Y
Treat Haz Waste: Not reported
Generate Medical Waste: Not reported

Inventory Active Permits (not SQG Medical):

Permit Number: 124752
Update Date: 11/02/2012
Case Number: 74-86-2
Name: ACETYLENE
Other Information: Not reported
Material Waste: Material
Hazardous Categories 1: PRESSURE RELEASE
Hazardous Categories 2: Not reported

Permit Number: 124752
Update Date: 11/02/2012
Case Number: Not reported
Name: CARCINOGENS &/OR REPRODUCTIVE TOXINS
Other Information: BELOW STATE DISCLOSURE AMTS ARE/MAY BE ON SITE
Material Waste: Not reported
Hazardous Categories 1: Not reported
Hazardous Categories 2: Not reported

Permit Number: 124752
Update Date: 11/02/2012
Case Number: 7782-44-7
Name: OXYGEN
Other Information: Not reported
Material Waste: Material
Hazardous Categories 1: PRESSURE RELEASE
Hazardous Categories 2: Not reported

Permit Number: 124752
Update Date: 11/02/2012

Map ID
Direction
Distance
Elevation

MAP FINDINGS

Site

Database(s)

EDR ID Number
EPA ID Number

UNION ELECTRIC MOTOR SERVICE (Continued)

S104750594

Case Number: 13-117-9
Name: POLYESTER RESIN/ EPOXYLITE
Other Information: VACCUM PRESSURE IMPREGNATION
Material Waste: Material
Hazardous Categories 1: ACUTE
Hazardous Categories 2: Not reported

Permit Number: 124752
Update Date: 11/02/2012
Case Number: Not reported
Name: PROPANE (LPG)
Other Information: PROPANE
Material Waste: Material
Hazardous Categories 1: ACUTE
Hazardous Categories 2: Not reported

Permit Number: 124752
Update Date: 11/02/2012
Case Number: Not reported
Name: WASTE 213 HYDROCARBON SOLVENTS
Other Information: USED PARTS CLEANER SOLVENT
Material Waste: Waste
Hazardous Categories 1: Not reported
Hazardous Categories 2: Not reported

Permit Number: 124752
Update Date: 11/02/2012
Case Number: Not reported
Name: WASTE 221 WASTE OIL & MIXED OIL
Other Information: 15 GAL
Material Waste: Waste
Hazardous Categories 1: Not reported
Hazardous Categories 2: Not reported

Permit Number: 124752
Update Date: 11/02/2012
Case Number: Not reported
Name: WASTE 351 ORGANIC SOLIDS WITH HALOGENS
Other Information: OFF-SPEC. AGED OR SURPLUS ORGANICS AEROSOL CANS (D001)
Material Waste: Waste
Hazardous Categories 1: Not reported
Hazardous Categories 2: Not reported

Permit Number: 124752
Update Date: 11/02/2012
Case Number: Not reported
Name: WASTE 352 ORGANIC SOLIDS (OTHER)
Other Information: OILY DEBRIS (D007)
Material Waste: Waste
Hazardous Categories 1: Not reported
Hazardous Categories 2: Not reported

Permit Number: 124752
Update Date: 11/02/2012
Case Number: Not reported
Name: WASTE 451 DEGREASING SLUDGE
Other Information: SUMP SLUDGE

Map ID
Direction
Distance
Elevation

MAP FINDINGS

Site

Database(s)

EDR ID Number
EPA ID Number

UNION ELECTRIC MOTOR SERVICE (Continued)

S104750594

Material Waste: Waste
Hazardous Categories 1: Not reported
Hazardous Categories 2: Not reported

Permit Number: 124752
Update Date: 11/02/2012
Case Number: Not reported
Name: WASTE 461 PAINT SLUDGE
Other Information: PAINT WASTE TO PARTS WASH
Material Waste: Waste
Hazardous Categories 1: Not reported
Hazardous Categories 2: Not reported

Violations Active Permits:

Permit Number: 124752
Update Date: 11/02/2012
Inspection Date: 06/17/2005
Violation Code: 6HV0202
Violation: WASTE CONTAINER W/O LABELS
Violation Citation: Hazardous waste containers &/or tanks are missing labels, accumulation date and/or are improperly labeled. CCR 66262.34(a)(2); 66262.34(a)(3) & 66262.34(f)
Activity: ACTIVE

Permit Number: 124752
Update Date: 11/02/2012
Inspection Date: 06/17/2005
Violation Code: 6HV0204
Violation: WASTE CONTAINER:IMPROPER MGMT
Violation Citation: Hazardous waste storage container is not handled or stored in a manner which will prevent leaks or rupture. CCR 66265.173
Activity: ACTIVE

Permit Number: 124752
Update Date: 11/02/2012
Inspection Date: 06/17/2005
Violation Code: 6HV0304
Violation: WASTE DETERMINATION NOT MADE
Violation Citation: Generator of a waste has not determined if that waste is a hazardous waste as defined by law. CCR 66262.11 & 66260.200(c)
Activity: ACTIVE

Permit Number: 124752
Update Date: 11/02/2012
Inspection Date: 06/17/2005
Violation Code: 6HV0401
Violation: TRAINING RECORDS UNAVAILABLE
Violation Citation: Personnel training records are not maintained to document compliance with requirements for current and former employees. CCR 66265.16(d)&(e)
Activity: ACTIVE

Permit Number: 124752
Update Date: 11/02/2012
Inspection Date: 04/04/2007
Violation Code: 6HV0301
Violation: HAZWASTE:UNAUTHORIZED DISPOSAL

Map ID
Direction
Distance
Elevation

MAP FINDINGS

Site

Database(s)

EDR ID Number
EPA ID Number

UNION ELECTRIC MOTOR SERVICE (Continued)

S104750594

Violation Citation: Disposal or causing the disposal of hazardous waste to an unauthorized point (ground, storm drain, sewer system, trash, or air). HSC 25189.5(a) or 25189(d)
Activity: ACTIVE

Permit Number: 124752
Update Date: 11/02/2012
Inspection Date: 04/04/2007
Violation Code: 6HV0302
Violation: HAZWASTE:UNLAWFUL TRANSPORTATION
Violation Citation: Hazardous waste generator has unlawfully transported hazardous waste. HSC 25163(a)
Activity: ACTIVE

Permit Number: 124752
Update Date: 11/02/2012
Inspection Date: 04/04/2007
Violation Code: 6HV0224
Violation: MISMANAGED EMPTY CONTAINERS >5GALS.
Violation Citation: Failed to mark date on empty container larger than 5 gallons and/or manage it within one year. 66261.7(e) & (f).
Activity: ACTIVE

Permit Number: 124752
Update Date: 11/02/2012
Inspection Date: 04/04/2007
Violation Code: 6HV0225
Violation: ACCUMULATED HW>180 OR >270 DAYS
Violation Citation: Accumulated waste too long (>180 or 270 days). 66262.34(d), CFR 262.34(e)&(f), &/or 25201(a) [>90 days for AHW waste]
Activity: ACTIVE

Permit Number: 124752
Update Date: 11/02/2012
Inspection Date: 04/04/2007
Violation Code: 6HV0227
Violation: HAZWASTE TANK/CONTAINER W/O LABEL/DATE
Violation Citation: Failed to properly label/date hazardous waste container &/or tank. 66262.34(f)
Activity: ACTIVE

Permit Number: 124752
Update Date: 11/02/2012
Inspection Date: 04/04/2007
Violation Code: 6HV0228
Violation: CONTAINER NOT KEPT CLOSED
Violation Citation: Failed to keep container closed. CFR 265.173
Activity: ACTIVE

Permit Number: 124752
Update Date: 11/02/2012
Inspection Date: 04/04/2007
Violation Code: 6HV0407
Violation: EMPLOYEE TRAINING NOT ADEQUATE
Violation Citation: Employee training program for small quantity generator of hazardous waste is inadequate. CFR 262.34(d)(5)(iii)
Activity: ACTIVE

Map ID
Direction
Distance
Elevation

MAP FINDINGS

Site

Database(s)

EDR ID Number
EPA ID Number

UNION ELECTRIC MOTOR SERVICE (Continued)

S104750594

Permit Number: 124752
Update Date: 11/02/2012
Inspection Date: 04/20/2011
Violation Code: 6HV1018
Violation: INVENTORY INCOMPLETE/NOT AMENDED
Violation Citation: Inventory not amended for 100% increase of hazardous material onsite or inventory is incomplete. 25509, 25510
Activity: ACTIVE

Permit Number: 124752
Update Date: 11/02/2012
Inspection Date: 04/20/2011
Violation Code: 6HV0225
Violation: ACCUMULATED HW>180 OR >270 DAYS
Violation Citation: Accumulated waste too long (>180 or 270 days). 66262.34(d), CFR 262.34(e)&(f), &/or 25201(a) [>90 days for AHW waste]
Activity: ACTIVE

Permit Number: 124752
Update Date: 11/02/2012
Inspection Date: 04/20/2011
Violation Code: 6HV0227
Violation: HAZWASTE TANK/CONTAINER W/O LABEL/DATE
Violation Citation: Failed to properly label/date hazardous waste container &/or tank. 66262.34(f)
Activity: ACTIVE

Permit Number: 124752
Update Date: 11/02/2012
Inspection Date: 07/03/2003
Violation Code: 6HV0202
Violation: WASTE CONTAINER W/O LABELS
Violation Citation: Hazardous waste containers &/or tanks are missing labels, accumulation date and/or are improperly labeled. CCR 66262.34(a)(2); 66262.34(a)(3) & 66262.34(f)
Activity: ACTIVE

Permit Number: 124752
Update Date: 11/02/2012
Inspection Date: 07/03/2003
Violation Code: 6HV0301
Violation: HAZWASTE:UNAUTHORIZED DISPOSAL
Violation Citation: Disposal or causing the disposal of hazardous waste to an unauthorized point (ground, storm drain, sewer system, trash, or air). HSC 25189.5(a) or 25189(d)
Activity: ACTIVE

Permit Number: 124752
Update Date: 11/02/2012
Inspection Date: 07/03/2003
Violation Code: 6HV0304
Violation: WASTE DETERMINATION NOT MADE
Violation Citation: Generator of a waste has not determined if that waste is a hazardous waste as defined by law. CCR 66262.11 & 66260.200(c)
Activity: ACTIVE

Permit Number: 124752

Map ID
Direction
Distance
Elevation

MAP FINDINGS

Site

Database(s)

EDR ID Number
EPA ID Number

UNION ELECTRIC MOTOR SERVICE (Continued)

S104750594

Update Date: 11/02/2012
Inspection Date: 07/03/2003
Violation Code: 6HV0401
Violation: TRAINING RECORDS UNAVAILABLE
Violation Citation: Personnel training records are not maintained to document compliance with requirements for current and former employees. CCR 66265.16(d)&(e)
Activity: ACTIVE

UST:

UST Name: UNDERGROUND TANK 124752 T001
Last Update: 2012-11-02 14:17:38
Permit Number: 124752
Tank Type: SINGLE WALL
Additional Id: AT1105-1
Capacity Gallons: 550
UST Contents: LEADED
Other Content Info: LEADED
Reg Status: REMOVED
Remove Close Date: 1987-12-11 00:00:00
Year Installed: Not reported
Pipe Type: Not reported
Delivery System: Not reported
Monitor Code: 07
UST Monitor Method: SW TANK SW PRESSURE PIPE W/RESTRICTIVE LLD W/DAILY RECONCILIATION OR WEEKLY GAUGING: TANK AND PIPE TEST ANNUALLY

CERS HAZ WASTE:

Name: UNION ELECTRIC MOTOR SERVICE
Address: 2777 NEWTON AVE
City,State,Zip: SAN DIEGO, CA 92113
Site ID: 78739
CERS ID: 10385410
CERS Description: Hazardous Waste Generator

HIST CORTESE:

edr_fname: JVM SPA COVERS
edr_fadd1: 2777 NEWTON
City,State,Zip: SAN DIEGO, CA 92126
Region: CORTESE
Facility County Code: 37
Reg By: LTNKA
Reg Id: 9UT827

CERS:

Name: UNION ELECTRIC MOTOR SERVICE
Address: 2777 NEWTON AVE
City,State,Zip: SAN DIEGO, CA 92113
Site ID: 78739
CERS ID: 10385410
CERS Description: Chemical Storage Facilities

Violations:

Site ID: 78739
Site Name: UNION ELECTRIC MOTOR SERVICE

Map ID
Direction
Distance
Elevation

MAP FINDINGS

Site

Database(s)

EDR ID Number
EPA ID Number

UNION ELECTRIC MOTOR SERVICE (Continued)

S104750594

Violation Date: 04-02-2018
Citation: HSC 6.95 25505(a)(4) - California Health and Safety Code, Chapter 6.95, Section(s) 25505(a)(4)
Violation Description: Failure to provide initial and annual training to all employees in safety procedures in the event of a release or threatened release of a hazardous material or failure to document and maintain training records for a minimum of three years.
Violation Notes: Returned to compliance on 04/27/2018. Inspection Sequence ID:5931064
Violation Division: San Diego County Department of Env Health
Violation Program: HMRRP
Violation Source: CERS

Site ID: 78739
Site Name: UNION ELECTRIC MOTOR SERVICE
Violation Date: 07-24-2014
Citation: HSC 6.95 25508(b) - California Health and Safety Code, Chapter 6.95, Section(s) 25508(b)
Violation Description: Failure to review, revise, and recertify the business plan at least once every three years.
Violation Notes: Returned to compliance on 07/24/2014.
Violation Division: San Diego County Department of Env Health
Violation Program: HMRRP
Violation Source: CERS

Site ID: 78739
Site Name: UNION ELECTRIC MOTOR SERVICE
Violation Date: 07-24-2014
Citation: HSC 6.95 25508.2 - California Health and Safety Code, Chapter 6.95, Section(s) 25508.2
Violation Description: Failure to annually review and electronically certify that the business plan is complete, accurate, and up-to-date.
Violation Notes: Returned to compliance on 07/24/2014.
Violation Division: San Diego County Department of Env Health
Violation Program: HMRRP
Violation Source: CERS

Evaluation:
Eval General Type: Compliance Evaluation Inspection
Eval Date: 04-02-2018
Violations Found: No
Eval Type: Routine done by local agency
Eval Notes: Inspector: Anderson Sean Inspection ID:5931064
Eval Division: San Diego County Department of Env Health
Eval Program: HW
Eval Source: CERS

Eval General Type: Compliance Evaluation Inspection
Eval Date: 04-02-2018
Violations Found: Yes
Eval Type: Routine done by local agency
Eval Notes: Inspector: Anderson Sean Inspection ID:5931064
Eval Division: San Diego County Department of Env Health
Eval Program: HMRRP
Eval Source: CERS

Eval General Type: Compliance Evaluation Inspection
Eval Date: 06-20-2016

Map ID
Direction
Distance
Elevation

MAP FINDINGS

Site

Database(s)

EDR ID Number
EPA ID Number

UNION ELECTRIC MOTOR SERVICE (Continued)

S104750594

Violations Found: No
Eval Type: Routine done by local agency
Eval Notes: Inspector: Anderson Sean Inspection ID:5477760
Eval Division: San Diego County Department of Env Health
Eval Program: HMRRP
Eval Source: CERS

Eval General Type: Compliance Evaluation Inspection
Eval Date: 06-20-2016
Violations Found: No
Eval Type: Routine done by local agency
Eval Notes: Inspector: Anderson Sean Inspection ID:5477760
Eval Division: San Diego County Department of Env Health
Eval Program: HW
Eval Source: CERS

Eval General Type: Compliance Evaluation Inspection
Eval Date: 07-24-2014
Violations Found: No
Eval Type: Routine done by local agency
Eval Notes: Inspector: Joaquino Billie Marcos Inspection ID:4095847
Eval Division: San Diego County Department of Env Health
Eval Program: HW
Eval Source: CERS

Eval General Type: Compliance Evaluation Inspection
Eval Date: 07-24-2014
Violations Found: Yes
Eval Type: Routine done by local agency
Eval Notes: Inspector: Joaquino Billie Marcos Inspection ID:4095847
Eval Division: San Diego County Department of Env Health
Eval Program: HMRRP
Eval Source: CERS

Eval General Type: Compliance Evaluation Inspection
Eval Date: 12-18-2020
Violations Found: No
Eval Type: Routine done by local agency
Eval Notes: Inspector: Cenicerros Danielle Inspection ID:6412770
Eval Division: San Diego County Department of Env Health
Eval Program: HMRRP
Eval Source: CERS

Coordinates:

Site ID: 78739
Facility Name: UNION ELECTRIC MOTOR SERVICE
Env Int Type Code: HWG
Program ID: 10385410
Coord Name: Not reported
Ref Point Type Desc: Center of a facility or station.
Latitude: 32.694520
Longitude: -117.134190

Affiliation:

Affiliation Type Desc: Parent Corporation
Entity Name: UNION ELECTRIC MOTOR SERVICE

Map ID
Direction
Distance
Elevation

MAP FINDINGS

Site

Database(s)

EDR ID Number
EPA ID Number

UNION ELECTRIC MOTOR SERVICE (Continued)

S104750594

Entity Title: Not reported
Affiliation Address: Not reported
Affiliation City: Not reported
Affiliation State: Not reported
Affiliation Country: Not reported
Affiliation Zip: Not reported
Affiliation Phone: Not reported

Affiliation Type Desc: Environmental Contact
Entity Name: JOHNNY ORTIZ
Entity Title: Not reported
Affiliation Address: 2777 NEWTON AVE
Affiliation City: SAN DIEGO
Affiliation State: CA
Affiliation Country: Not reported
Affiliation Zip: 92113-3713
Affiliation Phone: Not reported

Affiliation Type Desc: Facility Mailing Address
Entity Name: Mailing Address
Entity Title: Not reported
Affiliation Address: 2777 NEWTON AVE
Affiliation City: SAN DIEGO
Affiliation State: CA
Affiliation Country: Not reported
Affiliation Zip: 92113-3713
Affiliation Phone: Not reported

Affiliation Type Desc: Identification Signer
Entity Name: JOHNNY ORTIZ
Entity Title: OPERATIONS MANAGER
Affiliation Address: Not reported
Affiliation City: Not reported
Affiliation State: Not reported
Affiliation Country: Not reported
Affiliation Zip: Not reported
Affiliation Phone: Not reported

Affiliation Type Desc: Property Owner
Entity Name: TOMAS GARCIA
Entity Title: Not reported
Affiliation Address: 2777 NEWTON AVE
Affiliation City: SAN DIEGO
Affiliation State: CA
Affiliation Country: United States
Affiliation Zip: 92113
Affiliation Phone: (619) 232-4881

Affiliation Type Desc: CUPA District
Entity Name: San Diego County Env Health
Entity Title: Not reported
Affiliation Address: PO Box 129261
Affiliation City: San Diego
Affiliation State: CA
Affiliation Country: Not reported
Affiliation Zip: 92112-9261
Affiliation Phone: (858) 505-6880

Map ID
Direction
Distance
Elevation

MAP FINDINGS

Site

Database(s)

EDR ID Number
EPA ID Number

UNION ELECTRIC MOTOR SERVICE (Continued)

S104750594

Affiliation Type Desc: Legal Owner
Entity Name: TOMAS GARCIA INC.
Entity Title: Not reported
Affiliation Address: 2777 NEWTON AVE
Affiliation City: SAN DIEGO
Affiliation State: CA
Affiliation Country: United States
Affiliation Zip: 92113-3713
Affiliation Phone: (619) 232-4881

Affiliation Type Desc: Operator
Entity Name: TOMAS GARCIA INC.
Entity Title: Not reported
Affiliation Address: Not reported
Affiliation City: Not reported
Affiliation State: Not reported
Affiliation Country: Not reported
Affiliation Zip: Not reported
Affiliation Phone: (619) 232-4881

Name: UNION ELECTRIC MOTOR SERVICE
Address: 2777 NEWTON AVE
City,State,Zip: SAN DIEGO, CA 92113
Site ID: 78739
CERS ID: T0607303076
CERS Description: Cleanup Program Site

Violations:

Site ID: 78739
Site Name: UNION ELECTRIC MOTOR SERVICE
Violation Date: 04-02-2018
Citation: HSC 6.95 25505(a)(4) - California Health and Safety Code, Chapter 6.95, Section(s) 25505(a)(4)
Violation Description: Failure to provide initial and annual training to all employees in safety procedures in the event of a release or threatened release of a hazardous material or failure to document and maintain training records for a minimum of three years.
Violation Notes: Returned to compliance on 04/27/2018. Inspection Sequence ID:5931064
Violation Division: San Diego County Department of Env Health
Violation Program: HMRRP
Violation Source: CERS

Site ID: 78739
Site Name: UNION ELECTRIC MOTOR SERVICE
Violation Date: 07-24-2014
Citation: HSC 6.95 25508(b) - California Health and Safety Code, Chapter 6.95, Section(s) 25508(b)
Violation Description: Failure to review, revise, and recertify the business plan at least once every three years.
Violation Notes: Returned to compliance on 07/24/2014.
Violation Division: San Diego County Department of Env Health
Violation Program: HMRRP
Violation Source: CERS

Site ID: 78739
Site Name: UNION ELECTRIC MOTOR SERVICE
Violation Date: 07-24-2014

Map ID
Direction
Distance
Elevation

MAP FINDINGS

Site

Database(s)

EDR ID Number
EPA ID Number

UNION ELECTRIC MOTOR SERVICE (Continued)

S104750594

Citation: HSC 6.95 25508.2 - California Health and Safety Code, Chapter 6.95, Section(s) 25508.2
Violation Description: Failure to annually review and electronically certify that the business plan is complete, accurate, and up-to-date.
Violation Notes: Returned to compliance on 07/24/2014.
Violation Division: San Diego County Department of Env Health
Violation Program: HMRRP
Violation Source: CERS

Evaluation:
Eval General Type: Compliance Evaluation Inspection
Eval Date: 04-02-2018
Violations Found: No
Eval Type: Routine done by local agency
Eval Notes: Inspector: Anderson Sean Inspection ID:5931064
Eval Division: San Diego County Department of Env Health
Eval Program: HW
Eval Source: CERS

Eval General Type: Compliance Evaluation Inspection
Eval Date: 04-02-2018
Violations Found: Yes
Eval Type: Routine done by local agency
Eval Notes: Inspector: Anderson Sean Inspection ID:5931064
Eval Division: San Diego County Department of Env Health
Eval Program: HMRRP
Eval Source: CERS

Eval General Type: Compliance Evaluation Inspection
Eval Date: 06-20-2016
Violations Found: No
Eval Type: Routine done by local agency
Eval Notes: Inspector: Anderson Sean Inspection ID:5477760
Eval Division: San Diego County Department of Env Health
Eval Program: HMRRP
Eval Source: CERS

Eval General Type: Compliance Evaluation Inspection
Eval Date: 06-20-2016
Violations Found: No
Eval Type: Routine done by local agency
Eval Notes: Inspector: Anderson Sean Inspection ID:5477760
Eval Division: San Diego County Department of Env Health
Eval Program: HW
Eval Source: CERS

Eval General Type: Compliance Evaluation Inspection
Eval Date: 07-24-2014
Violations Found: No
Eval Type: Routine done by local agency
Eval Notes: Inspector: Joaquino Billie Marcos Inspection ID:4095847
Eval Division: San Diego County Department of Env Health
Eval Program: HW
Eval Source: CERS

Eval General Type: Compliance Evaluation Inspection
Eval Date: 07-24-2014

Map ID
Direction
Distance
Elevation

MAP FINDINGS

Site

Database(s)

EDR ID Number
EPA ID Number

UNION ELECTRIC MOTOR SERVICE (Continued)

S104750594

Violations Found: Yes
Eval Type: Routine done by local agency
Eval Notes: Inspector: Joaquino Billie Marcos Inspection ID:4095847
Eval Division: San Diego County Department of Env Health
Eval Program: HMRRP
Eval Source: CERS

Eval General Type: Compliance Evaluation Inspection
Eval Date: 12-18-2020
Violations Found: No
Eval Type: Routine done by local agency
Eval Notes: Inspector: Cenicerros Danielle Inspection ID:6412770
Eval Division: San Diego County Department of Env Health
Eval Program: HMRRP
Eval Source: CERS

Coordinates:
Site ID: 78739
Facility Name: UNION ELECTRIC MOTOR SERVICE
Env Int Type Code: HWG
Program ID: 10385410
Coord Name: Not reported
Ref Point Type Desc: Center of a facility or station.
Latitude: 32.694520
Longitude: -117.134190

Affiliation:
Affiliation Type Desc: Parent Corporation
Entity Name: UNION ELECTRIC MOTOR SERVICE
Entity Title: Not reported
Affiliation Address: Not reported
Affiliation City: Not reported
Affiliation State: Not reported
Affiliation Country: Not reported
Affiliation Zip: Not reported
Affiliation Phone: Not reported

Affiliation Type Desc: Environmental Contact
Entity Name: JOHNNY ORTIZ
Entity Title: Not reported
Affiliation Address: 2777 NEWTON AVE
Affiliation City: SAN DIEGO
Affiliation State: CA
Affiliation Country: Not reported
Affiliation Zip: 92113-3713
Affiliation Phone: Not reported

Affiliation Type Desc: Facility Mailing Address
Entity Name: Mailing Address
Entity Title: Not reported
Affiliation Address: 2777 NEWTON AVE
Affiliation City: SAN DIEGO
Affiliation State: CA
Affiliation Country: Not reported
Affiliation Zip: 92113-3713
Affiliation Phone: Not reported

Map ID
Direction
Distance
Elevation

MAP FINDINGS

Site

Database(s)

EDR ID Number
EPA ID Number

UNION ELECTRIC MOTOR SERVICE (Continued)

S104750594

Affiliation Type Desc: Identification Signer
Entity Name: JOHNNY ORTIZ
Entity Title: OPERATIONS MANAGER
Affiliation Address: Not reported
Affiliation City: Not reported
Affiliation State: Not reported
Affiliation Country: Not reported
Affiliation Zip: Not reported
Affiliation Phone: Not reported

Affiliation Type Desc: Property Owner
Entity Name: TOMAS GARCIA
Entity Title: Not reported
Affiliation Address: 2777 NEWTON AVE
Affiliation City: SAN DIEGO
Affiliation State: CA
Affiliation Country: United States
Affiliation Zip: 92113
Affiliation Phone: (619) 232-4881

Affiliation Type Desc: CUPA District
Entity Name: San Diego County Env Health
Entity Title: Not reported
Affiliation Address: PO Box 129261
Affiliation City: San Diego
Affiliation State: CA
Affiliation Country: Not reported
Affiliation Zip: 92112-9261
Affiliation Phone: (858) 505-6880

Affiliation Type Desc: Legal Owner
Entity Name: TOMAS GARCIA INC.
Entity Title: Not reported
Affiliation Address: 2777 NEWTON AVE
Affiliation City: SAN DIEGO
Affiliation State: CA
Affiliation Country: United States
Affiliation Zip: 92113-3713
Affiliation Phone: (619) 232-4881

Affiliation Type Desc: Operator
Entity Name: TOMAS GARCIA INC.
Entity Title: Not reported
Affiliation Address: Not reported
Affiliation City: Not reported
Affiliation State: Not reported
Affiliation Country: Not reported
Affiliation Zip: Not reported
Affiliation Phone: (619) 232-4881

Map ID
 Direction
 Distance
 Elevation

MAP FINDINGS

Site

Database(s)

EDR ID Number
 EPA ID Number

J88
ESE
1/8-1/4
0.157 mi.
830 ft.

UNION ELEC MOTOR SERVICE
2777 NEWTON AVE
SAN DIEGO, CA 92113

RCRA NonGen / NLR

1024792709
CAL000125430

Site 6 of 7 in cluster J

Relative:
Lower
Actual:
45 ft.

| | |
|--|---------------------------|
| RCRA NonGen / NLR: | |
| Date Form Received by Agency: | 1996-05-15 00:00:00.0 |
| Handler Name: | UNION ELEC MOTOR SERVICE |
| Handler Address: | 2777 NEWTON AVE |
| Handler City,State,Zip: | SAN DIEGO, CA 92113-0000 |
| EPA ID: | CAL000125430 |
| Contact Name: | BEN GOMEZ |
| Contact Address: | 2777 NEWTON AVE |
| Contact City,State,Zip: | SAN DIEGO, CA 92113 |
| Contact Telephone: | 619-232-4881 |
| Contact Fax: | 619-232-1719 |
| Contact Email: | UNIONELECTRIC1@GMAIL.COM |
| Contact Title: | Not reported |
| EPA Region: | 09 |
| Land Type: | Not reported |
| Federal Waste Generator Description: | Not a generator, verified |
| Non-Notifier: | Not reported |
| Biennial Report Cycle: | Not reported |
| Accessibility: | Not reported |
| Active Site Indicator: | Handler Activities |
| State District Owner: | Not reported |
| State District: | Not reported |
| Mailing Address: | 2777 NEWTON AVE |
| Mailing City,State,Zip: | SAN DIEGO, CA 92113-0000 |
| Owner Name: | TOM GARCIA INC |
| Owner Type: | Other |
| Operator Name: | BEN GOMEZ |
| Operator Type: | Other |
| Short-Term Generator Activity: | No |
| Importer Activity: | No |
| Mixed Waste Generator: | No |
| Transporter Activity: | No |
| Transfer Facility Activity: | No |
| Recycler Activity with Storage: | No |
| Small Quantity On-Site Burner Exemption: | No |
| Smelting Melting and Refining Furnace Exemption: | No |
| Underground Injection Control: | No |
| Off-Site Waste Receipt: | No |
| Universal Waste Indicator: | Yes |
| Universal Waste Destination Facility: | Yes |
| Federal Universal Waste: | No |
| Active Site Fed-Reg Treatment Storage and Disposal Facility: | Not reported |
| Active Site Converter Treatment storage and Disposal Facility: | Not reported |
| Active Site State-Reg Treatment Storage and Disposal Facility: | Not reported |
| Active Site State-Reg Handler: | --- |
| Federal Facility Indicator: | Not reported |
| Hazardous Secondary Material Indicator: | N |
| Sub-Part K Indicator: | Not reported |
| Commercial TSD Indicator: | No |
| Treatment Storage and Disposal Type: | Not reported |
| 2018 GPRA Permit Baseline: | Not on the Baseline |
| 2018 GPRA Renewals Baseline: | Not on the Baseline |
| Permit Renewals Workload Universe: | Not reported |

Map ID
 Direction
 Distance
 Elevation

MAP FINDINGS

Site

Database(s)

EDR ID Number
 EPA ID Number

UNION ELEC MOTOR SERVICE (Continued)

1024792709

| | |
|---|-----------------------|
| Permit Workload Universe: | Not reported |
| Permit Progress Universe: | Not reported |
| Post-Closure Workload Universe: | Not reported |
| Closure Workload Universe: | Not reported |
| 202 GPRA Corrective Action Baseline: | No |
| Corrective Action Workload Universe: | No |
| Subject to Corrective Action Universe: | No |
| Non-TSDFs Where RCRA CA has Been Imposed Universe: | No |
| TSDFs Potentially Subject to CA Under 3004 (u)/(v) Universe: | No |
| TSDFs Only Subject to CA under Discretionary Auth Universe: | No |
| Corrective Action Priority Ranking: | No NCAPS ranking |
| Environmental Control Indicator: | No |
| Institutional Control Indicator: | No |
| Human Exposure Controls Indicator: | N/A |
| Groundwater Controls Indicator: | N/A |
| Operating TSDF Universe: | Not reported |
| Full Enforcement Universe: | Not reported |
| Significant Non-Complier Universe: | No |
| Unaddressed Significant Non-Complier Universe: | No |
| Addressed Significant Non-Complier Universe: | No |
| Significant Non-Complier With a Compliance Schedule Universe: | No |
| Financial Assurance Required: | Not reported |
| Handler Date of Last Change: | 2018-09-05 15:42:51.0 |
| Recognized Trader-Importer: | No |
| Recognized Trader-Exporter: | No |
| Importer of Spent Lead Acid Batteries: | No |
| Exporter of Spent Lead Acid Batteries: | No |
| Recycler Activity Without Storage: | No |
| Manifest Broker: | No |
| Sub-Part P Indicator: | No |

Handler - Owner Operator:

| | |
|--------------------------------|---------------------|
| Owner/Operator Indicator: | Operator |
| Owner/Operator Name: | BEN GOMEZ |
| Legal Status: | Other |
| Date Became Current: | Not reported |
| Date Ended Current: | Not reported |
| Owner/Operator Address: | 2777 NEWTON AVE |
| Owner/Operator City,State,Zip: | SAN DIEGO, CA 92113 |
| Owner/Operator Telephone: | 619-232-4881 |
| Owner/Operator Telephone Ext: | Not reported |
| Owner/Operator Fax: | Not reported |
| Owner/Operator Email: | Not reported |

| | |
|--------------------------------|--------------------------|
| Owner/Operator Indicator: | Owner |
| Owner/Operator Name: | TOM GARCIA INC |
| Legal Status: | Other |
| Date Became Current: | Not reported |
| Date Ended Current: | Not reported |
| Owner/Operator Address: | 2777 NEWTON AVE |
| Owner/Operator City,State,Zip: | SAN DIEGO, CA 92113-0000 |
| Owner/Operator Telephone: | 619-232-4881 |
| Owner/Operator Telephone Ext: | Not reported |
| Owner/Operator Fax: | Not reported |
| Owner/Operator Email: | Not reported |

Map ID
Direction
Distance
Elevation

MAP FINDINGS

Site

Database(s)

EDR ID Number
EPA ID Number

UNION ELEC MOTOR SERVICE (Continued)

1024792709

Historic Generators:

Receive Date: 1996-05-15 00:00:00.0
Handler Name: UNION ELEC MOTOR SERVICE
Federal Waste Generator Description: Not a generator, verified
State District Owner: Not reported
Large Quantity Handler of Universal Waste: No
Recognized Trader Importer: No
Recognized Trader Exporter: No
Spent Lead Acid Battery Importer: No
Spent Lead Acid Battery Exporter: No
Current Record: Yes
Non Storage Recycler Activity: Not reported
Electronic Manifest Broker: Not reported

List of NAICS Codes and Descriptions:

NAICS Code: 71151
NAICS Description: INDEPENDENT ARTISTS, WRITERS, AND PERFORMERS

NAICS Code: 81111
NAICS Description: GENERAL AUTOMOTIVE REPAIR

Facility Has Received Notices of Violations:

Violations: No Violations Found

Evaluation Action Summary:

Evaluations: No Evaluations Found

J89
ESE
1/8-1/4
0.157 mi.
830 ft.

ART'S AUTO BODY INC
2777 NEWTON AVE
SAN DIEGO, CA 92113

CA LUST S102432035
CA SWEEPS UST N/A

Site 7 of 7 in cluster J

Relative:
Lower
Actual:
45 ft.

LUST REG 9:
Region: 9
Status: Case Closed
Case Number: 9UT827
Local Case: H24752-001
Substance: Regular Gasoline
Qty Leaked: 0
Abate Method: Not reported
Local Agency: San Diego
How Found: Tank Closure
How Stopped: Close Tank
Source: Tank
Cause: Corrosion
Lead Agency: Local Agency
Case Type: Soil only
Date Found: 11/13/1987
Date Stopped: 11/13/1987
Confirm Date: / /
Submit Workplan: Not reported
Prelim Assess: 11/25/1987
Desc Pollution: Not reported
Remed Plan: / /

Map ID
Direction
Distance
Elevation

MAP FINDINGS

Site

Database(s)

EDR ID Number
EPA ID Number

ART'S AUTO BODY INC (Continued)

S102432035

Remed Action: Not reported
Began Monitor: Not reported
Release Date: 11/17/1987
Enforce Date: Not reported
Closed Date: 3/9/88
Enforce Type: Not reported
Pilot Program: LOP
Basin Number: 908.22
GW Depth: Not reported
Beneficial Use: Not reported
NPDES Number: Not reported
Priority: Low priority. Priority ranking can change over time.
File Dispn: File discarded, case closed
Interim Remedial Actions: Yes
Cleanup and Abatement order Number: Not reported
Waste Discharge Requirement Number: Not reported

SWEEPS UST:

Name: ART'S AUTO BODY INC
Address: 2777 NEWTON AVE
City: SAN DIEGO
Status: Active
Comp Number: 24752
Number: 9
Board Of Equalization: Not reported
Referral Date: Not reported
Action Date: 06-26-92
Created Date: 02-29-88
Owner Tank Id: Not reported
SWRCB Tank Id: Not reported
Tank Status: Not reported
Capacity: Not reported
Active Date: Not reported
Tank Use: Not reported
STG: Not reported
Content: Not reported
Number Of Tanks: Not reported

Name: ART'S AUTO BODY INC
Address: 2777 NEWTON AVE
City: SAN DIEGO
Status: Not reported
Comp Number: 24752
Number: Not reported
Board Of Equalization: Not reported
Referral Date: Not reported
Action Date: Not reported
Created Date: Not reported
Owner Tank Id: Not reported
SWRCB Tank Id: 37-000-024752-000001
Tank Status: Not reported
Capacity: 550
Active Date: Not reported
Tank Use: M.V. FUEL
STG: PRODUCT
Content: LEADED
Number Of Tanks: 1

Map ID
 Direction
 Distance
 Elevation

MAP FINDINGS

Site

Database(s)

EDR ID Number
 EPA ID Number

N90
NNW
1/8-1/4
0.161 mi.
850 ft.

SAN DIEGO SMOG FAST LLC
2250 LOGAN AVE
SAN DIEGO, CA 92113

RCRA NonGen / NLR

1026493059
CAL000457862

Site 1 of 2 in cluster N

Relative:
Higher

RCRA NonGen / NLR:

Actual:
61 ft.

| | |
|--|---------------------------|
| Date Form Received by Agency: | 2020-10-30 00:00:00.0 |
| Handler Name: | SAN DIEGO SMOG FAST LLC |
| Handler Address: | 2250 LOGAN AVE |
| Handler City,State,Zip: | SAN DIEGO, CA 92113 |
| EPA ID: | CAL000457862 |
| Contact Name: | MARIO MONZALVO |
| Contact Address: | 1886 IRVING AVE |
| Contact City,State,Zip: | SAN DIEGO, CA 92113 |
| Contact Telephone: | 619-231-3919 |
| Contact Fax: | Not reported |
| Contact Email: | RUNFINEAUTO@ATT.NET |
| Contact Title: | Not reported |
| EPA Region: | 09 |
| Land Type: | Not reported |
| Federal Waste Generator Description: | Not a generator, verified |
| Non-Notifier: | Not reported |
| Biennial Report Cycle: | Not reported |
| Accessibility: | Not reported |
| Active Site Indicator: | Not reported |
| State District Owner: | Not reported |
| State District: | Not reported |
| Mailing Address: | 2250 LOGAN AVE |
| Mailing City,State,Zip: | SAN DIEGO, CA 92113 |
| Owner Name: | MARIO MONZALVO |
| Owner Type: | Other |
| Operator Name: | MARIO MONZALVO |
| Operator Type: | Other |
| Short-Term Generator Activity: | No |
| Importer Activity: | No |
| Mixed Waste Generator: | No |
| Transporter Activity: | No |
| Transfer Facility Activity: | No |
| Recycler Activity with Storage: | No |
| Small Quantity On-Site Burner Exemption: | No |
| Smelting Melting and Refining Furnace Exemption: | No |
| Underground Injection Control: | No |
| Off-Site Waste Receipt: | No |
| Universal Waste Indicator: | No |
| Universal Waste Destination Facility: | No |
| Federal Universal Waste: | No |
| Active Site Fed-Reg Treatment Storage and Disposal Facility: | Not reported |
| Active Site Converter Treatment storage and Disposal Facility: | Not reported |
| Active Site State-Reg Treatment Storage and Disposal Facility: | Not reported |
| Active Site State-Reg Handler: | --- |
| Federal Facility Indicator: | Not reported |
| Hazardous Secondary Material Indicator: | N |
| Sub-Part K Indicator: | Not reported |
| Commercial TSD Indicator: | No |
| Treatment Storage and Disposal Type: | Not reported |
| 2018 GPRA Permit Baseline: | Not on the Baseline |
| 2018 GPRA Renewals Baseline: | Not on the Baseline |
| Permit Renewals Workload Universe: | Not reported |

Map ID
 Direction
 Distance
 Elevation

MAP FINDINGS

Site

Database(s)

EDR ID Number
 EPA ID Number

SAN DIEGO SMOG FAST LLC (Continued)

1026493059

| | |
|---|-----------------------|
| Permit Workload Universe: | Not reported |
| Permit Progress Universe: | Not reported |
| Post-Closure Workload Universe: | Not reported |
| Closure Workload Universe: | Not reported |
| 202 GPRA Corrective Action Baseline: | No |
| Corrective Action Workload Universe: | No |
| Subject to Corrective Action Universe: | No |
| Non-TSDFs Where RCRA CA has Been Imposed Universe: | No |
| TSDFs Potentially Subject to CA Under 3004 (u)/(v) Universe: | No |
| TSDFs Only Subject to CA under Discretionary Auth Universe: | No |
| Corrective Action Priority Ranking: | No NCAPS ranking |
| Environmental Control Indicator: | No |
| Institutional Control Indicator: | No |
| Human Exposure Controls Indicator: | N/A |
| Groundwater Controls Indicator: | N/A |
| Operating TSDF Universe: | Not reported |
| Full Enforcement Universe: | Not reported |
| Significant Non-Complier Universe: | No |
| Unaddressed Significant Non-Complier Universe: | No |
| Addressed Significant Non-Complier Universe: | No |
| Significant Non-Complier With a Compliance Schedule Universe: | No |
| Financial Assurance Required: | Not reported |
| Handler Date of Last Change: | 2020-11-06 21:06:33.0 |
| Recognized Trader-Importer: | No |
| Recognized Trader-Exporter: | No |
| Importer of Spent Lead Acid Batteries: | No |
| Exporter of Spent Lead Acid Batteries: | No |
| Recycler Activity Without Storage: | No |
| Manifest Broker: | No |
| Sub-Part P Indicator: | No |

Handler - Owner Operator:

| | |
|--------------------------------|---------------------|
| Owner/Operator Indicator: | Owner |
| Owner/Operator Name: | MARIO MONZALVO |
| Legal Status: | Other |
| Date Became Current: | Not reported |
| Date Ended Current: | Not reported |
| Owner/Operator Address: | 1886 IRVING AVE |
| Owner/Operator City,State,Zip: | SAN DIEGO, CA 92113 |
| Owner/Operator Telephone: | 619-231-3919 |
| Owner/Operator Telephone Ext: | Not reported |
| Owner/Operator Fax: | Not reported |
| Owner/Operator Email: | Not reported |

| | |
|--------------------------------|---------------------|
| Owner/Operator Indicator: | Operator |
| Owner/Operator Name: | MARIO MONZALVO |
| Legal Status: | Other |
| Date Became Current: | Not reported |
| Date Ended Current: | Not reported |
| Owner/Operator Address: | 1886 IRVING AVE |
| Owner/Operator City,State,Zip: | SAN DIEGO, CA 92113 |
| Owner/Operator Telephone: | 619-231-3919 |
| Owner/Operator Telephone Ext: | Not reported |
| Owner/Operator Fax: | Not reported |
| Owner/Operator Email: | Not reported |

Map ID
Direction
Distance
Elevation

MAP FINDINGS

Site

Database(s)

EDR ID Number
EPA ID Number

SAN DIEGO SMOG FAST LLC (Continued)

1026493059

Historic Generators:

Receive Date: 2020-10-30 00:00:00.0
Handler Name: SAN DIEGO SMOG FAST LLC
Federal Waste Generator Description: Not a generator, verified
State District Owner: Not reported
Large Quantity Handler of Universal Waste: No
Recognized Trader Importer: No
Recognized Trader Exporter: No
Spent Lead Acid Battery Importer: No
Spent Lead Acid Battery Exporter: No
Current Record: Yes
Non Storage Recycler Activity: Not reported
Electronic Manifest Broker: Not reported

List of NAICS Codes and Descriptions:

NAICS Code: 811111
NAICS Description: GENERAL AUTOMOTIVE REPAIR

Facility Has Received Notices of Violations:

Violations: No Violations Found

Evaluation Action Summary:

Evaluations: No Evaluations Found

**N91
NNW
1/8-1/4
0.161 mi.
850 ft.**

**RUDY AUTO REPAIR
2250 LOGAN AVE
SAN DIEGO, CA 92113**

RCRA NonGen / NLR

**1026054506
CAL000359179**

Site 2 of 2 in cluster N

**Relative:
Higher
Actual:
61 ft.**

RCRA NonGen / NLR:
Date Form Received by Agency: 2020-01-22 00:00:00.0
Handler Name: RUDY AUTO REPAIR
Handler Address: 2250 LOGAN AVE
Handler City,State,Zip: SAN DIEGO, CA 92113
EPA ID: CAL000359179
Contact Name: RODOLFO SANTUARIO
Contact Address: LOGAN AVE
Contact City,State,Zip: SAN DIEGO, CA 92113
Contact Telephone: 619-250-2818
Contact Fax: Not reported
Contact Email: RUDY.AUTOSHOP@GMAIL.COM
Contact Title: Not reported
EPA Region: 09
Land Type: Private
Federal Waste Generator Description: Not a generator, verified
Non-Notifier: Not reported
Biennial Report Cycle: Not reported
Accessibility: Not reported
Active Site Indicator: Not reported
State District Owner: Not reported
State District: Not reported
Mailing Address: LOGAN AVE
Mailing City,State,Zip: SAN DIEGO, CA 92113
Owner Name: RODOLFO SANTUARIO

Map ID
 Direction
 Distance
 Elevation

MAP FINDINGS

Site

Database(s)

EDR ID Number
 EPA ID Number

RUDY AUTO REPAIR (Continued)

1026054506

| | |
|--|-----------------------|
| Owner Type: | Private |
| Operator Name: | RODOLFO SANTUARIO |
| Operator Type: | Private |
| Short-Term Generator Activity: | No |
| Importer Activity: | No |
| Mixed Waste Generator: | No |
| Transporter Activity: | No |
| Transfer Facility Activity: | No |
| Recycler Activity with Storage: | No |
| Small Quantity On-Site Burner Exemption: | No |
| Smelting Melting and Refining Furnace Exemption: | No |
| Underground Injection Control: | No |
| Off-Site Waste Receipt: | No |
| Universal Waste Indicator: | No |
| Universal Waste Destination Facility: | No |
| Federal Universal Waste: | No |
| Active Site Fed-Reg Treatment Storage and Disposal Facility: | Not reported |
| Active Site Converter Treatment storage and Disposal Facility: | Not reported |
| Active Site State-Reg Treatment Storage and Disposal Facility: | Not reported |
| Active Site State-Reg Handler: | --- |
| Federal Facility Indicator: | Not reported |
| Hazardous Secondary Material Indicator: | N |
| Sub-Part K Indicator: | Not reported |
| Commercial TSD Indicator: | No |
| Treatment Storage and Disposal Type: | Not reported |
| 2018 GPRA Permit Baseline: | Not on the Baseline |
| 2018 GPRA Renewals Baseline: | Not on the Baseline |
| Permit Renewals Workload Universe: | Not reported |
| Permit Workload Universe: | Not reported |
| Permit Progress Universe: | Not reported |
| Post-Closure Workload Universe: | Not reported |
| Closure Workload Universe: | Not reported |
| 202 GPRA Corrective Action Baseline: | No |
| Corrective Action Workload Universe: | No |
| Subject to Corrective Action Universe: | No |
| Non-TSDs Where RCRA CA has Been Imposed Universe: | No |
| TSDs Potentially Subject to CA Under 3004 (u)/(v) Universe: | No |
| TSDs Only Subject to CA under Discretionary Auth Universe: | No |
| Corrective Action Priority Ranking: | No NCAPS ranking |
| Environmental Control Indicator: | No |
| Institutional Control Indicator: | No |
| Human Exposure Controls Indicator: | N/A |
| Groundwater Controls Indicator: | N/A |
| Operating TSD Universe: | Not reported |
| Full Enforcement Universe: | Not reported |
| Significant Non-Complier Universe: | No |
| Unaddressed Significant Non-Complier Universe: | No |
| Addressed Significant Non-Complier Universe: | No |
| Significant Non-Complier With a Compliance Schedule Universe: | No |
| Financial Assurance Required: | Not reported |
| Handler Date of Last Change: | 2020-02-04 11:36:32.0 |
| Recognized Trader-Importer: | No |
| Recognized Trader-Exporter: | No |
| Importer of Spent Lead Acid Batteries: | No |
| Exporter of Spent Lead Acid Batteries: | No |
| Recycler Activity Without Storage: | No |
| Manifest Broker: | No |

Map ID
Direction
Distance
Elevation

MAP FINDINGS

Site

Database(s)

EDR ID Number
EPA ID Number

RUDY AUTO REPAIR (Continued)

1026054506

Sub-Part P Indicator: No

Handler - Owner Operator:

Owner/Operator Indicator: Owner
Owner/Operator Name: RODOLFO SANTUARIO
Legal Status: Private
Date Became Current: Not reported
Date Ended Current: Not reported
Owner/Operator Address: 2250 LOGAN AVE
Owner/Operator City,State,Zip: SAN DIEGO, CA 92113
Owner/Operator Telephone: 209-250-2818
Owner/Operator Telephone Ext: Not reported
Owner/Operator Fax: Not reported
Owner/Operator Email: Not reported

Owner/Operator Indicator: Operator
Owner/Operator Name: RODOLFO SANTUARIO
Legal Status: Private
Date Became Current: Not reported
Date Ended Current: Not reported
Owner/Operator Address: 2250 LOGAN AVE
Owner/Operator City,State,Zip: SAN DIEGO, CA 92113
Owner/Operator Telephone: 209-250-2818
Owner/Operator Telephone Ext: Not reported
Owner/Operator Fax: Not reported
Owner/Operator Email: Not reported

Historic Generators:

Receive Date: 2020-01-22 00:00:00.0
Handler Name: RUDY AUTO REPAIR
Federal Waste Generator Description: Not a generator, verified
State District Owner: Not reported
Large Quantity Handler of Universal Waste: No
Recognized Trader Importer: No
Recognized Trader Exporter: No
Spent Lead Acid Battery Importer: No
Spent Lead Acid Battery Exporter: No
Current Record: Yes
Non Storage Recycler Activity: No
Electronic Manifest Broker: No

List of NAICS Codes and Descriptions:

NAICS Code: 811111
NAICS Description: GENERAL AUTOMOTIVE REPAIR

Facility Has Received Notices of Violations:

Violations: No Violations Found

Evaluation Action Summary:

Evaluations: No Evaluations Found

MAP FINDINGS

Map ID
 Direction
 Distance
 Elevation

Site

Database(s)

EDR ID Number
 EPA ID Number

| | | | |
|---|---|--|---|
| <p>M92 SSE 1/8-1/4 0.166 mi. 879 ft.</p> | <p>SA RECYCLING 2697 MAIN ST SAN DIEGO, CA 92113</p> <p>Site 5 of 14 in cluster M</p> | <p>RCRA NonGen / NLR</p> | <p>1025827596 CAC003007147</p> |
| <p>Relative: Lower</p> | <p>RCRA NonGen / NLR:</p> | | |
| <p>Actual: 35 ft.</p> | <p>Date Form Received by Agency:</p> <p>Handler Name:</p> <p>Handler Address:</p> <p>Handler City,State,Zip:</p> <p>EPA ID:</p> <p>Contact Name:</p> <p>Contact Address:</p> <p>Contact City,State,Zip:</p> <p>Contact Telephone:</p> <p>Contact Fax:</p> <p>Contact Email:</p> <p>Contact Title:</p> <p>EPA Region:</p> <p>Land Type:</p> <p>Federal Waste Generator Description:</p> <p>Non-Notifier:</p> <p>Biennial Report Cycle:</p> <p>Accessibility:</p> <p>Active Site Indicator:</p> <p>State District Owner:</p> <p>State District:</p> <p>Mailing Address:</p> <p>Mailing City,State,Zip:</p> <p>Owner Name:</p> <p>Owner Type:</p> <p>Operator Name:</p> <p>Operator Type:</p> <p>Short-Term Generator Activity:</p> <p>Importer Activity:</p> <p>Mixed Waste Generator:</p> <p>Transporter Activity:</p> <p>Transfer Facility Activity:</p> <p>Recycler Activity with Storage:</p> <p>Small Quantity On-Site Burner Exemption:</p> <p>Smelting Melting and Refining Furnace Exemption:</p> <p>Underground Injection Control:</p> <p>Off-Site Waste Receipt:</p> <p>Universal Waste Indicator:</p> <p>Universal Waste Destination Facility:</p> <p>Federal Universal Waste:</p> <p>Active Site Fed-Reg Treatment Storage and Disposal Facility:</p> <p>Active Site Converter Treatment storage and Disposal Facility:</p> <p>Active Site State-Reg Treatment Storage and Disposal Facility:</p> <p>Active Site State-Reg Handler:</p> <p>Federal Facility Indicator:</p> <p>Hazardous Secondary Material Indicator:</p> <p>Sub-Part K Indicator:</p> <p>Commercial TSD Indicator:</p> <p>Treatment Storage and Disposal Type:</p> <p>2018 GPRA Permit Baseline:</p> <p>2018 GPRA Renewals Baseline:</p> <p>Permit Renewals Workload Universe:</p> | <p>SA RECYCLING</p> <p>2697 MAIN ST SAN DIEGO, CA 92113 CAC003007147</p> <p>ARTURO GARCIA 2697 MAIN STREET SAN DIEGO, CA 92113 619-734-4400</p> <p>Not reported TJOHNSON@SARECYCLING.COM</p> <p>Not reported</p> <p>09</p> <p>Not reported</p> <p>Not a generator, verified</p> <p>Not reported</p> <p>Not reported</p> <p>Not reported</p> <p>Handler Activities</p> <p>Not reported</p> <p>Not reported</p> <p>2411 N. GLASSEL ST ORANGE, CA 92865</p> <p>SA RECYCLING LLC</p> <p>Other</p> <p>ARTURO GARCIA</p> <p>Other</p> <p>No</p> <p>No</p> <p>No</p> <p>No</p> <p>No</p> <p>No</p> <p>No</p> <p>No</p> <p>No</p> <p>No</p> <p>No</p> <p>No</p> <p>No</p> <p>No</p> <p>No</p> <p>No</p> <p>No</p> <p>No</p> <p>No</p> <p>No</p> <p>No</p> <p>No</p> <p>No</p> <p>No</p> <p>No</p> <p>No</p> <p>No</p> <p>No</p> <p>No</p> <p>No</p> <p>Not reported</p> <p>Not reported</p> <p>Not reported</p> <p>---</p> <p>Not reported</p> <p>N</p> <p>Not reported</p> <p>No</p> <p>Not reported</p> <p>Not on the Baseline</p> <p>Not on the Baseline</p> <p>Not reported</p> | <p>2019-03-25 00:00:00.0</p> |

Map ID
 Direction
 Distance
 Elevation

MAP FINDINGS

Site

Database(s)

EDR ID Number
 EPA ID Number

SA RECYCLING (Continued)

1025827596

| | |
|---|-----------------------|
| Permit Workload Universe: | Not reported |
| Permit Progress Universe: | Not reported |
| Post-Closure Workload Universe: | Not reported |
| Closure Workload Universe: | Not reported |
| 202 GPRA Corrective Action Baseline: | No |
| Corrective Action Workload Universe: | No |
| Subject to Corrective Action Universe: | No |
| Non-TSDFs Where RCRA CA has Been Imposed Universe: | No |
| TSDFs Potentially Subject to CA Under 3004 (u)/(v) Universe: | No |
| TSDFs Only Subject to CA under Discretionary Auth Universe: | No |
| Corrective Action Priority Ranking: | No NCAPS ranking |
| Environmental Control Indicator: | No |
| Institutional Control Indicator: | No |
| Human Exposure Controls Indicator: | N/A |
| Groundwater Controls Indicator: | N/A |
| Operating TSDF Universe: | Not reported |
| Full Enforcement Universe: | Not reported |
| Significant Non-Complier Universe: | No |
| Unaddressed Significant Non-Complier Universe: | No |
| Addressed Significant Non-Complier Universe: | No |
| Significant Non-Complier With a Compliance Schedule Universe: | No |
| Financial Assurance Required: | Not reported |
| Handler Date of Last Change: | 2019-06-26 18:51:14.0 |
| Recognized Trader-Importer: | No |
| Recognized Trader-Exporter: | No |
| Importer of Spent Lead Acid Batteries: | No |
| Exporter of Spent Lead Acid Batteries: | No |
| Recycler Activity Without Storage: | No |
| Manifest Broker: | No |
| Sub-Part P Indicator: | No |

Handler - Owner Operator:

| | |
|--------------------------------|--------------------|
| Owner/Operator Indicator: | Owner |
| Owner/Operator Name: | SA RECYCLING LLC |
| Legal Status: | Other |
| Date Became Current: | Not reported |
| Date Ended Current: | Not reported |
| Owner/Operator Address: | 2411 N. GLASSEL ST |
| Owner/Operator City,State,Zip: | ORANGE, CA 92865 |
| Owner/Operator Telephone: | 714-283-6188 |
| Owner/Operator Telephone Ext: | Not reported |
| Owner/Operator Fax: | Not reported |
| Owner/Operator Email: | Not reported |

| | |
|--------------------------------|---------------------|
| Owner/Operator Indicator: | Operator |
| Owner/Operator Name: | ARTURO GARCIA |
| Legal Status: | Other |
| Date Became Current: | Not reported |
| Date Ended Current: | Not reported |
| Owner/Operator Address: | 2697 MAIN STREET |
| Owner/Operator City,State,Zip: | SAN DIEGO, CA 92113 |
| Owner/Operator Telephone: | 619-734-4400 |
| Owner/Operator Telephone Ext: | Not reported |
| Owner/Operator Fax: | Not reported |
| Owner/Operator Email: | Not reported |

Map ID
 Direction
 Distance
 Elevation

MAP FINDINGS

Site

Database(s)

EDR ID Number
 EPA ID Number

SA RECYCLING (Continued)

1025827596

Historic Generators:

| | |
|--|---------------------------|
| Receive Date: | 2019-03-25 00:00:00.0 |
| Handler Name: | SA RECYCLING |
| Federal Waste Generator Description: | Not a generator, verified |
| State District Owner: | Not reported |
| Large Quantity Handler of Universal Waste: | No |
| Recognized Trader Importer: | No |
| Recognized Trader Exporter: | No |
| Spent Lead Acid Battery Importer: | No |
| Spent Lead Acid Battery Exporter: | No |
| Current Record: | Yes |
| Non Storage Recycler Activity: | Not reported |
| Electronic Manifest Broker: | Not reported |

List of NAICS Codes and Descriptions:

| | |
|--------------------|---|
| NAICS Code: | 425110 |
| NAICS Description: | BUSINESS TO BUSINESS ELECTRONIC MARKETS |

Facility Has Received Notices of Violations:

| | |
|-------------|---------------------|
| Violations: | No Violations Found |
|-------------|---------------------|

Evaluation Action Summary:

| | |
|--------------|----------------------|
| Evaluations: | No Evaluations Found |
|--------------|----------------------|

M93
SSE
1/8-1/4
0.166 mi.
879 ft.

IMIA OFFICES AND SHOP
2697 MAIN ST
SAN DIEGO, CA 92113
Site 6 of 14 in cluster M

CA San Diego Co. HMMD
CA CERS HAZ WASTE
CA HIST UST
CA HAZNET
CA CERS
CA HWTS

S112862039
N/A

Relative:
Lower

HMMD SAN DIEGO:

Actual:
35 ft.

| | |
|---------------------------|------------------------------------|
| Name: | IMIA OFFICES AND SHOP |
| Address: | 2697 MAIN ST |
| City,State,Zip: | SAN DIEGO, CA 92113-3612 |
| Permit Number: | Not reported |
| Business Type: | Not reported |
| EPA Id Number: | CAL000450796 |
| APN: | Not reported |
| Last HMMD Inspection: | Not reported |
| Facility Telephone: | 619-841-4252 |
| Permit Status: | Permit Renewed |
| Permit Expiration: | Not reported |
| Date Last Updated: | 04/21/2020 |
| Facility Owner: | Not reported |
| Facility Mailing Address: | 2697 Main St., San Diego, CA 92113 |
| Facility Mailing City: | Not reported |
| Facility Mailing State: | Not reported |
| Facility Mailing Zip: | Not reported |
| UST Owner: | N |
| Handle Regulated Hazmat: | Not reported |
| Own Or Operate UST: | Not reported |
| Subject To APSA: | Not reported |
| Generate Haz Waste: | Y |
| Treat Haz Waste: | N |

Map ID
Direction
Distance
Elevation

MAP FINDINGS

Site

Database(s)

EDR ID Number
EPA ID Number

IMIA OFFICES AND SHOP (Continued)

S112862039

Generate Medical Waste: Not reported

Waste and Materials:

Record ID: DEH2020-HUPFP-005689
Permit Status: Permit Renewed
Active Permit: Y
Child Record Id: DEH2020-HCHEM-0243222
Trade Secret: N
Hazardous Material Type: Pure
Last Updated: 2020-04-21T02:39:34.000
Chemical Name: Stoddard Solvent
Common Name: Stoddard Solvent
Case Number: 8052-41-3

Record ID: DEH2020-HUPFP-005689
Permit Status: Permit Renewed
Active Permit: Y
Child Record Id: DEH2020-HCHEM-0243223
Trade Secret: N
Hazardous Material Type: Pure
Last Updated: 2020-04-21T02:39:34.000
Chemical Name: 2-heptanone
Common Name: Methyl Amyl Ketone (MAK)
Case Number: 110-43-0

Record ID: DEH2020-HUPFP-005689
Permit Status: Permit Renewed
Active Permit: Y
Child Record Id: DEH2020-HWAST-0214149
Trade Secret: N
Hazardous Material Type: Not reported
Last Updated: 2020-04-21T02:39:34.000
Chemical Name: Paint Sludge
Common Name: Paint Sludge
Case Number: Not reported

CERS HAZ WASTE:

Name: IMIA OFFICES AND SHOP
Address: 2697 MAIN ST
City,State,Zip: SAN DIEGO, CA 92113
Site ID: 562545
CERS ID: 10829455
CERS Description: Hazardous Waste Generator

HIST UST:

Name: MARKEL-JOHNSON POULTRY CO IN
Address: 2697 MAIN STREET
City,State,Zip: SAN DIEGO, CA 92113
File Number: 0002EFC9
URL: <http://geotracker.waterboards.ca.gov/ustpdfs/pdf/0002EFC9.pdf>
Region: Not reported
Facility ID: Not reported
Facility Type: Not reported
Other Type: Not reported
Contact Name: Not reported
Telephone: Not reported

Map ID
Direction
Distance
Elevation

MAP FINDINGS

Site

Database(s)

EDR ID Number
EPA ID Number

IMIA OFFICES AND SHOP (Continued)

S112862039

Owner Name: Not reported
Owner Address: Not reported
Owner City,St,Zip: Not reported
Total Tanks: Not reported

Tank Num: Not reported
Container Num: Not reported
Year Installed: Not reported
Tank Capacity: Not reported
Tank Used for: Not reported
Type of Fuel: Not reported
Container Construction Thickness: Not reported
Leak Detection: Not reported

[Click here for Geo Tracker PDF:](#)

HAZNET:

Name: MARKEL-JOHNSON POULTRY INC
Address: 2697 MAIN ST
Address 2: Not reported
City,State,Zip: SAN DIEGO, CA 921130000
Contact: BUZ NELSON/CONTR
Telephone: 6195845440
Mailing Name: Not reported
Mailing Address: 4641 MASSACHUSETTS ST

Year: 1995
Gepaid: CAC001036040
TSD EPA ID: CAT080013352
CA Waste Code: 223 - Unspecified oil-containing waste
Disposal Method: R01 - Recycler
Tons: 1.251

Additional Info:

Year: 1995
Gen EPA ID: CAC001036040

Shipment Date: 19950620
Creation Date: 10/25/1995 0:00:00
Receipt Date: 19950620
Manifest ID: 92703036
Trans EPA ID: CAT080013410
Trans Name: Not reported
Trans 2 EPA ID: Not reported
Trans 2 Name: Not reported
TSD EPA ID: CAT080013352
Trans Name: Not reported
TSD Alt EPA ID: Not reported
TSD Alt Name: Not reported
Waste Code Description: 223 - Unspecified oil-containing waste
RCRA Code: Not reported
Meth Code: R01 - Recycler
Quantity Tons: 1.251
Waste Quantity: 300
Quantity Unit: G

Map ID
Direction
Distance
Elevation

MAP FINDINGS

Site

Database(s)

EDR ID Number
EPA ID Number

IMIA OFFICES AND SHOP (Continued)

S112862039

Additional Code 1: Not reported
Additional Code 2: Not reported
Additional Code 3: Not reported
Additional Code 4: Not reported
Additional Code 5: Not reported

CERS:

Name: IMIA OFFICES AND SHOP
Address: 2697 MAIN ST
City,State,Zip: SAN DIEGO, CA 92113
Site ID: 562545
CERS ID: 10829455
CERS Description: Chemical Storage Facilities

Evaluation:

Eval General Type: Compliance Evaluation Inspection
Eval Date: 03-03-2020
Violations Found: No
Eval Type: Routine done by local agency
Eval Notes: Inspector: McKelvey Danielle Inspection ID:6414565
Eval Division: San Diego County Department of Env Health
Eval Program: HMRRP
Eval Source: CERS

Eval General Type: Compliance Evaluation Inspection
Eval Date: 03-03-2020
Violations Found: No
Eval Type: Routine done by local agency
Eval Notes: Inspector: McKelvey Danielle Inspection ID:6414565
Eval Division: San Diego County Department of Env Health
Eval Program: HW
Eval Source: CERS

Coordinates:

Site ID: 562545
Facility Name: IMIA Offices and Shop
Env Int Type Code: HMBP
Program ID: 10829455
Coord Name: Not reported
Ref Point Type Desc: Center of a facility or station.
Latitude: 32.692400
Longitude: -117.136240

Affiliation:

Affiliation Type Desc: Document Preparer
Entity Name: Brian Cozby
Entity Title: Not reported
Affiliation Address: Not reported
Affiliation City: Not reported
Affiliation State: Not reported
Affiliation Country: Not reported
Affiliation Zip: Not reported
Affiliation Phone: Not reported

Affiliation Type Desc: Environmental Contact
Entity Name: Brian Cozby

Map ID
Direction
Distance
Elevation

MAP FINDINGS

Site

Database(s)

EDR ID Number
EPA ID Number

IMIA OFFICES AND SHOP (Continued)

S112862039

| | |
|------------------------|--|
| Entity Title: | Not reported |
| Affiliation Address: | 2697 Main St. |
| Affiliation City: | San Diego |
| Affiliation State: | CA |
| Affiliation Country: | Not reported |
| Affiliation Zip: | 92113 |
| Affiliation Phone: | Not reported |
| Affiliation Type Desc: | Identification Signer |
| Entity Name: | Brian Cozby |
| Entity Title: | Regional ESH Supervisor |
| Affiliation Address: | Not reported |
| Affiliation City: | Not reported |
| Affiliation State: | Not reported |
| Affiliation Country: | Not reported |
| Affiliation Zip: | Not reported |
| Affiliation Phone: | Not reported |
| Affiliation Type Desc: | Legal Owner |
| Entity Name: | International Marine & Industrial Applicators, LLC |
| Entity Title: | Not reported |
| Affiliation Address: | 7884 Spanish Fort Blvd |
| Affiliation City: | Spanish Fort |
| Affiliation State: | AL |
| Affiliation Country: | United States |
| Affiliation Zip: | 36527 |
| Affiliation Phone: | (619) 841-4252 |
| Affiliation Type Desc: | Operator |
| Entity Name: | Brian Cozby |
| Entity Title: | Not reported |
| Affiliation Address: | Not reported |
| Affiliation City: | Not reported |
| Affiliation State: | Not reported |
| Affiliation Country: | Not reported |
| Affiliation Zip: | Not reported |
| Affiliation Phone: | (619) 841-4252 |
| Affiliation Type Desc: | Parent Corporation |
| Entity Name: | International Marine & Industrial Applicators, LLC |
| Entity Title: | Not reported |
| Affiliation Address: | Not reported |
| Affiliation City: | Not reported |
| Affiliation State: | Not reported |
| Affiliation Country: | Not reported |
| Affiliation Zip: | Not reported |
| Affiliation Phone: | Not reported |
| Affiliation Type Desc: | Facility Mailing Address |
| Entity Name: | Mailing Address |
| Entity Title: | Not reported |
| Affiliation Address: | 2697 Main St. |
| Affiliation City: | San Diego |
| Affiliation State: | CA |
| Affiliation Country: | Not reported |
| Affiliation Zip: | 92113 |
| Affiliation Phone: | Not reported |

Map ID
Direction
Distance
Elevation

MAP FINDINGS

Site

Database(s)

EDR ID Number
EPA ID Number

IMIA OFFICES AND SHOP (Continued)

S112862039

Affiliation Type Desc: CUPA District
Entity Name: San Diego County Env Health
Entity Title: Not reported
Affiliation Address: PO Box 129261
Affiliation City: San Diego
Affiliation State: CA
Affiliation Country: Not reported
Affiliation Zip: 92112-9261
Affiliation Phone: (858) 505-6880

HWTS:

Name: MARKEL-JOHNSON POULTRY INC
Address: 2697 MAIN ST
Address 2: Not reported
City,State,Zip: SAN DIEGO, CA 921130000
EPA ID: CAC001036040
Inactive Date: 10/25/2000
Create Date: 06/15/1995
Last Act Date: 10/25/2000
Mailing Name: Not reported
Mailing Address: 4641 MASSACHUSETTS ST
Mailing Address 2: Not reported
Mailing City,State,Zip: SAN DIEGO, CA 931160000
Owner Name: MARKEL-JOHNSON POULTRY INC
Owner Address: CONTACT:HELEN MARKEL
Owner Address 2: Not reported
Owner City,State,Zip: --, 99 --
Contact Name: BUZ NELSON/CONTR
Contact Address: --
Contact Address 2: Not reported
City,State,Zip: --, 99 --

M94
SSE
1/8-1/4
0.166 mi.
879 ft.
Relative:
Lower
Actual:
35 ft.

MARKEL-JOHNSON POULTRY CO INC
2697 MAIN ST
SAN DIEGO, CA 92113
Site 7 of 14 in cluster M

CA LUST S100726063
CA SAN DIEGO CO. SAM N/A
CA San Diego Co. HMMD
CA SWEEPS UST
CA Cortese
CA HIST CORTESE
CA SAN DIEGO CO LOP
CA CERS

LUST:

Name: MARKEL-JOHNSON POULTRY CO INC
Address: 2697 MAIN ST
City,State,Zip: SAN DIEGO, CA 921133612
Lead Agency: SAN DIEGO COUNTY LOP
Case Type: LUST Cleanup Site
Geo Track: http://geotracker.waterboards.ca.gov/profile_report.asp?global_id=T0607301872
Global Id: T0607301872
Latitude: 32.692379
Longitude: -117.136242
Status: Completed - Case Closed
Status Date: 10/05/1995
Case Worker: Not reported
RB Case Number: 9UT3106
Local Agency: Not reported

Map ID
Direction
Distance
Elevation

MAP FINDINGS

Site

Database(s)

EDR ID Number
EPA ID Number

MARKEL-JOHNSON POULTRY CO INC (Continued)

S100726063

File Location: Local Agency
Local Case Number: H02891-001
Potential Media Affect: Soil
Potential Contaminants of Concern: Gasoline
Site History: Not reported

LUST:

Global Id: T0607301872
Action Type: Other
Date: 06/20/1995
Action: Leak Began

Global Id: T0607301872
Action Type: Other
Date: 06/20/1995
Action: Leak Discovery

Global Id: T0607301872
Action Type: Other
Date: 06/20/1995
Action: Leak Stopped

Global Id: T0607301872
Action Type: Other
Date: 06/20/1995
Action: Leak Reported

LUST:

Global Id: T0607301872
Status: Open - Case Begin Date
Status Date: 06/20/1995

Global Id: T0607301872
Status: Completed - Case Closed
Status Date: 10/05/1995

LUST REG 9:

Region: 9
Status: Case Closed
Case Number: 9UT3106
Local Case: H02891-001
Substance: Gasoline
Qty Leaked: 0
Abate Method: Not reported
Local Agency: San Diego
How Found: Not reported
How Stopped: Remove Contents
Source: Unknown
Cause: Unknown
Lead Agency: Local Agency
Case Type: Soil only
Date Found: 06/20/1995
Date Stopped: 06/20/1995
Confirm Date: / /
Submit Workplan: Not reported
Prelim Assess: 06/20/1995

Map ID
Direction
Distance
Elevation

MAP FINDINGS

Site

Database(s)

EDR ID Number
EPA ID Number

MARKEL-JOHNSON POULTRY CO INC (Continued)

S100726063

Desc Pollution: Not reported
Remed Plan: / /
Remed Action: 9/8/95
Began Monitor: Not reported
Release Date: 06/20/1995
Enforce Date: Not reported
Closed Date: 10/5/95
Enforce Type: Not reported
Pilot Program: LOP
Basin Number: 908.22
GW Depth: Not reported
Beneficial Use: No Beneficial groundwater use
NPDES Number: Not reported
Priority: Low priority. Priority ranking can change over time.
File Disp: Administratively opened on database, however no file physically exists
Interim Remedial Actions: Not reported
Cleanup and Abatement order Number: Not reported
Waste Discharge Requirement Number: Not reported

SAN DIEGO CO. SAM:

Name: MARKEL-JOHNSON POULTRY CO INC
Address: 2697 MAIN ST
City,State,Zip: SAN DIEGO, CA 921133612
Case Number: H02891-001
Agency: DEH Site Assessment & Mitigation
Funding: LOP - Federal Fund
Facility Type: Soils Only
Facility Status: Closed Case
Date: 10/5/1995
Date Began: 6/20/1995

HMMD SAN DIEGO:

Name: MARKEL-JOHNSON POULTRY CO INC
Address: 2697 MAIN ST
City,State,Zip: SAN DIEGO, CA 92113
Permit Number: 102891
Business Type: 6HK28
EPA Id Number: Not reported
APN: 538-812-23-00
Last HMMD Inspection: 08/16/1993
Facility Telephone: 619-233-7303
Permit Status: INAC
Permit Expiration: 08/02/1995
Date Last Updated: 11/02/2012
Facility Owner: ROMSAR INC
Facility Mailing Address: 2697 MAIN ST
Facility Mailing City: SAN DIEGO
Facility Mailing State: CA
Facility Mailing Zip: 92113-
UST Owner: PAUL C MARKEL
Handle Regulated Hazmat: Not reported
Own Or Operate UST: Not reported
Subject To APSA: Not reported
Generate Haz Waste: Not reported
Treat Haz Waste: Not reported
Generate Medical Waste: Not reported

Map ID
Direction
Distance
Elevation

MAP FINDINGS

Site

Database(s)

EDR ID Number
EPA ID Number

MARKEL-JOHNSON POULTRY CO INC (Continued)

S100726063

UST:

UST Name: UNDERGROUND TANK 102891 T001
Last Update: 2012-11-02 14:17:38
Permit Number: 102891
Tank Type: SINGLE WALL
Additional Id: 1
Capacity Gallons: 1000
UST Contents: DIESEL
Other Content Info: DIESEL
Reg Status: REMOVED
Remove Close Date: 1995-06-20 00:00:00
Year Installed: Not reported
Pipe Type: SINGLE WALL
Delivery System: SUCTION
Monitor Code: 05
UST Monitor Method: SW TANK DW PIPE W/ POS SHUTOFF-ALARM ON LLD W/ SIRS:SIR ANALY MONTHLY, TANK TEST BIENNIALY, PIPE TEST ANN 0.1 G/HR OR MO 0.2 G/HR

UST Name: UNDERGROUND TANK 102891 T002
Last Update: 2012-11-02 14:17:38
Permit Number: 102891
Tank Type: SINGLE WALL
Additional Id: AT3459
Capacity Gallons: 1000
UST Contents: REGULAR UNLEADED
Other Content Info: REGULAR UNLEADED
Reg Status: CLOSED
Remove Close Date: 1995-07-28 00:00:00
Year Installed: Not reported
Pipe Type: Not reported
Delivery System: Not reported
Monitor Code: 90
UST Monitor Method: NO MONITORING ALTERNATIVE SELECTED. VERIFY AND ENTER MONITORING ALTERNATIVE DURING INSPECTION.

SWEEPS UST:

Name: MARKEL-JOHNSON POULTRY CO INC
Address: 2697 MAIN ST
City: SAN DIEGO
Status: Active
Comp Number: 2891
Number: 9
Board Of Equalization: 44-021751
Referral Date: Not reported
Action Date: 06-26-92
Created Date: 02-29-88
Owner Tank Id: Not reported
SWRCB Tank Id: 37-000-002891-000001
Tank Status: A
Capacity: 1000
Active Date: Not reported
Tank Use: M.V. FUEL
STG: P
Content: OTHER
Number Of Tanks: 1

Map ID
Direction
Distance
Elevation

MAP FINDINGS

Site

Database(s)

EDR ID Number
EPA ID Number

MARKEL-JOHNSON POULTRY CO INC (Continued)

S100726063

CORTESE:

Name: MARKEL-JOHNSON POULTRY CO INC
Address: 2697 MAIN ST
City,State,Zip: SAN DIEGO, CA 921133612
Region: CORTESE
Envirostor Id: Not reported
Global ID: T0607301872
Site/Facility Type: LUST CLEANUP SITE
Cleanup Status: COMPLETED - CASE CLOSED
Status Date: Not reported
Site Code: Not reported
Latitude: Not reported
Longitude: Not reported
Owner: Not reported
Enf Type: Not reported
Swat R: Not reported
Flag: active
Order No: Not reported
Waste Discharge System No: Not reported
Effective Date: Not reported
Region 2: Not reported
WID Id: Not reported
Solid Waste Id No: Not reported
Waste Management Uit Name: Not reported
File Name: Active Open

HIST CORTESE:

edr_fname: MARKEL JOHNSON
edr_fadd1: 2697 MAIN
City,State,Zip: SAN DIEGO, CA 92113
Region: CORTESE
Facility County Code: 37
Reg By: LTNKA
Reg Id: 9UT3106

SAN DIEGO CO LOP:

Name: MARKEL-JOHNSON POULTRY CO INC
Address: 2697 MAIN ST
City,State,Zip: SAN DIEGO, CA 92113
Record ID: DEH1995-LSAM-H02891-001
Record Status: Completed
Opened Date: 06/20/1995
Parcel Number: 538-812-23-00
Case Type: LOP - Local Oversight Program
Historical Name: MARKEL JOHNSON
SWRCB Global ID: T0607301872
Funding: F - LOP Federal Fund
Lead Agency: DEH/SAM
Lead Agency Date: 06/20/1995
Census Tract: 50.00
Community: San Diego
Jurisdiction: SAN DIEGO
Watershed Basin Number: 908.22
Water Purveyor: SAN DIEGO
Fire Agency: SAN DIEGO
Latitude: 32.6923773

Map ID
 Direction
 Distance
 Elevation

MAP FINDINGS

Site

Database(s)

EDR ID Number
 EPA ID Number

MARKEL-JOHNSON POULTRY CO INC (Continued)

S100726063

Longitude: -117.1362389
 X MapCoord: 6289001.685
 Y MapCoord: 1832858.135

CERS:

Name: MARKEL-JOHNSON POULTRY CO INC
 Address: 2697 MAIN ST
 City,State,Zip: SAN DIEGO, CA 921133612
 Site ID: 219667
 CERS ID: T0607301872
 CERS Description: Leaking Underground Storage Tank Cleanup Site

M95
SSE
1/8-1/4
0.166 mi.
879 ft.

SA RECYCLING
2697 MAIN STREET
SAN DIEGO, CA 92113

RCRA NonGen / NLR

1025845217
CAC003024838

Site 8 of 14 in cluster M

Relative:
Lower
Actual:
35 ft.

RCRA NonGen / NLR:
 Date Form Received by Agency: 2019-07-19 00:00:00.0
 Handler Name: SA RECYCLING
 Handler Address: 2697 MAIN STREET
 Handler City,State,Zip: SAN DIEGO, CA 92113
 EPA ID: CAC003024838
 Contact Name: ARTURO GARCIA
 Contact Address: 2697 MAIN STREET
 Contact City,State,Zip: SAN DIEGO, CA 92113
 Contact Telephone: 619-734-4400
 Contact Fax: Not reported
 Contact Email: TJOHNSON@SARECYCLING.COM
 Contact Title: Not reported
 EPA Region: 09
 Land Type: Not reported
 Federal Waste Generator Description: Not a generator, verified
 Non-Notifier: Not reported
 Biennial Report Cycle: Not reported
 Accessibility: Not reported
 Active Site Indicator: Handler Activities
 State District Owner: Not reported
 State District: Not reported
 Mailing Address: 2411 N. GLASSEL ST
 Mailing City,State,Zip: ORANGE, CA 92865
 Owner Name: SA RECYCLING LLC
 Owner Type: Other
 Operator Name: ARTURO GARCIA
 Operator Type: Other
 Short-Term Generator Activity: No
 Importer Activity: No
 Mixed Waste Generator: No
 Transporter Activity: No
 Transfer Facility Activity: No
 Recycler Activity with Storage: No
 Small Quantity On-Site Burner Exemption: No
 Smelting Melting and Refining Furnace Exemption: No
 Underground Injection Control: No
 Off-Site Waste Receipt: No
 Universal Waste Indicator: Yes

Map ID
 Direction
 Distance
 Elevation

MAP FINDINGS

Site

Database(s)

EDR ID Number
 EPA ID Number

SA RECYCLING (Continued)

1025845217

| | |
|--|-----------------------|
| Universal Waste Destination Facility: | Yes |
| Federal Universal Waste: | No |
| Active Site Fed-Reg Treatment Storage and Disposal Facility: | Not reported |
| Active Site Converter Treatment storage and Disposal Facility: | Not reported |
| Active Site State-Reg Treatment Storage and Disposal Facility: | Not reported |
| Active Site State-Reg Handler: | --- |
| Federal Facility Indicator: | Not reported |
| Hazardous Secondary Material Indicator: | N |
| Sub-Part K Indicator: | Not reported |
| Commercial TSD Indicator: | No |
| Treatment Storage and Disposal Type: | Not reported |
| 2018 GPRA Permit Baseline: | Not on the Baseline |
| 2018 GPRA Renewals Baseline: | Not on the Baseline |
| Permit Renewals Workload Universe: | Not reported |
| Permit Workload Universe: | Not reported |
| Permit Progress Universe: | Not reported |
| Post-Closure Workload Universe: | Not reported |
| Closure Workload Universe: | Not reported |
| 202 GPRA Corrective Action Baseline: | No |
| Corrective Action Workload Universe: | No |
| Subject to Corrective Action Universe: | No |
| Non-TSDs Where RCRA CA has Been Imposed Universe: | No |
| TSDs Potentially Subject to CA Under 3004 (u)/(v) Universe: | No |
| TSDs Only Subject to CA under Discretionary Auth Universe: | No |
| Corrective Action Priority Ranking: | No NCAPS ranking |
| Environmental Control Indicator: | No |
| Institutional Control Indicator: | No |
| Human Exposure Controls Indicator: | N/A |
| Groundwater Controls Indicator: | N/A |
| Operating TSDF Universe: | Not reported |
| Full Enforcement Universe: | Not reported |
| Significant Non-Complier Universe: | No |
| Unaddressed Significant Non-Complier Universe: | No |
| Addressed Significant Non-Complier Universe: | No |
| Significant Non-Complier With a Compliance Schedule Universe: | No |
| Financial Assurance Required: | Not reported |
| Handler Date of Last Change: | 2019-07-29 17:13:13.0 |
| Recognized Trader-Importer: | No |
| Recognized Trader-Exporter: | No |
| Importer of Spent Lead Acid Batteries: | No |
| Exporter of Spent Lead Acid Batteries: | No |
| Recycler Activity Without Storage: | No |
| Manifest Broker: | No |
| Sub-Part P Indicator: | No |

Handler - Owner Operator:

| | |
|--------------------------------|--------------------|
| Owner/Operator Indicator: | Owner |
| Owner/Operator Name: | SA RECYCLING LLC |
| Legal Status: | Other |
| Date Became Current: | Not reported |
| Date Ended Current: | Not reported |
| Owner/Operator Address: | 2411 N. GLASSEL ST |
| Owner/Operator City,State,Zip: | ORANGE, CA 92865 |
| Owner/Operator Telephone: | 714-283-6188 |
| Owner/Operator Telephone Ext: | Not reported |
| Owner/Operator Fax: | Not reported |

Map ID
 Direction
 Distance
 Elevation

MAP FINDINGS

Site

Database(s)

EDR ID Number
 EPA ID Number

SA RECYCLING (Continued)

1025845217

Owner/Operator Email: Not reported

Owner/Operator Indicator: Operator
 Owner/Operator Name: ARTURO GARCIA
 Legal Status: Other
 Date Became Current: Not reported
 Date Ended Current: Not reported
 Owner/Operator Address: 2697 MAIN STREET
 Owner/Operator City,State,Zip: SAN DIEGO, CA 92113
 Owner/Operator Telephone: 619-734-4400
 Owner/Operator Telephone Ext: Not reported
 Owner/Operator Fax: Not reported
 Owner/Operator Email: Not reported

Historic Generators:
 Receive Date: 2019-07-19 00:00:00.0
 Handler Name: SA RECYCLING
 Federal Waste Generator Description: Not a generator, verified
 State District Owner: Not reported
 Large Quantity Handler of Universal Waste: No
 Recognized Trader Importer: No
 Recognized Trader Exporter: No
 Spent Lead Acid Battery Importer: No
 Spent Lead Acid Battery Exporter: No
 Current Record: Yes
 Non Storage Recycler Activity: Not reported
 Electronic Manifest Broker: Not reported

List of NAICS Codes and Descriptions:
 NAICS Code: 56299
 NAICS Description: ALL OTHER WASTE MANAGEMENT SERVICES

Facility Has Received Notices of Violations:
 Violations: No Violations Found

Evaluation Action Summary:
 Evaluations: No Evaluations Found

M96
SSE
1/8-1/4
0.166 mi.
879 ft.

INTERNATIONAL MARINE & INDUSTRIAL APPLICATORS LLC
2697 MAIN ST
SAN DIEGO, CA 92113
Site 9 of 14 in cluster M

RCRA NonGen / NLR

1025877658
CAL000450796

Relative:
Lower
Actual:
35 ft.

RCRA NonGen / NLR:
 Date Form Received by Agency: 2019-11-20 00:00:00.0
 Handler Name: INTERNATIONAL MARINE & INDUSTRIAL APPLICATORS LLC
 Handler Address: 2697 MAIN ST
 Handler City,State,Zip: SAN DIEGO, CA 92113
 EPA ID: CAL000450796
 Contact Name: BRIAN COZBY
 Contact Address: 2697 MAIN ST
 Contact City,State,Zip: SAN DIEGO, CA 92113
 Contact Telephone: 619-841-4252
 Contact Fax: Not reported

Map ID
 Direction
 Distance
 Elevation

MAP FINDINGS

Site

Database(s)

EDR ID Number
 EPA ID Number

INTERNATIONAL MARINE & INDUSTRIAL APPLICATORS LLC (Continued)

1025877658

| | |
|--|--|
| Contact Email: | BCOZBY@IMIALLC.COM |
| Contact Title: | Not reported |
| EPA Region: | 09 |
| Land Type: | Not reported |
| Federal Waste Generator Description: | Not a generator, verified |
| Non-Notifier: | Not reported |
| Biennial Report Cycle: | Not reported |
| Accessibility: | Not reported |
| Active Site Indicator: | Not reported |
| State District Owner: | Not reported |
| State District: | Not reported |
| Mailing Address: | 7884 SPANISH FORT BLVD |
| Mailing City,State,Zip: | SPANISH FORT, AL 36527 |
| Owner Name: | INTNTL MARINE & INDUST APPLICATORS LLC |
| Owner Type: | Other |
| Operator Name: | BRIAN COZBY |
| Operator Type: | Other |
| Short-Term Generator Activity: | No |
| Importer Activity: | No |
| Mixed Waste Generator: | No |
| Transporter Activity: | No |
| Transfer Facility Activity: | No |
| Recycler Activity with Storage: | No |
| Small Quantity On-Site Burner Exemption: | No |
| Smelting Melting and Refining Furnace Exemption: | No |
| Underground Injection Control: | No |
| Off-Site Waste Receipt: | No |
| Universal Waste Indicator: | No |
| Universal Waste Destination Facility: | No |
| Federal Universal Waste: | No |
| Active Site Fed-Reg Treatment Storage and Disposal Facility: | Not reported |
| Active Site Converter Treatment storage and Disposal Facility: | Not reported |
| Active Site State-Reg Treatment Storage and Disposal Facility: | Not reported |
| Active Site State-Reg Handler: | --- |
| Federal Facility Indicator: | Not reported |
| Hazardous Secondary Material Indicator: | N |
| Sub-Part K Indicator: | Not reported |
| Commercial TSD Indicator: | No |
| Treatment Storage and Disposal Type: | Not reported |
| 2018 GPRA Permit Baseline: | Not on the Baseline |
| 2018 GPRA Renewals Baseline: | Not on the Baseline |
| Permit Renewals Workload Universe: | Not reported |
| Permit Workload Universe: | Not reported |
| Permit Progress Universe: | Not reported |
| Post-Closure Workload Universe: | Not reported |
| Closure Workload Universe: | Not reported |
| 202 GPRA Corrective Action Baseline: | No |
| Corrective Action Workload Universe: | No |
| Subject to Corrective Action Universe: | No |
| Non-TSDs Where RCRA CA has Been Imposed Universe: | No |
| TSDs Potentially Subject to CA Under 3004 (u)/(v) Universe: | No |
| TSDs Only Subject to CA under Discretionary Auth Universe: | No |
| Corrective Action Priority Ranking: | No NCAPS ranking |
| Environmental Control Indicator: | No |
| Institutional Control Indicator: | No |
| Human Exposure Controls Indicator: | N/A |
| Groundwater Controls Indicator: | N/A |

Map ID
Direction
Distance
Elevation

MAP FINDINGS

Site

Database(s)

EDR ID Number
EPA ID Number

INTERNATIONAL MARINE & INDUSTRIAL APPLICATORS LLC (Continued)

1025877658

| | |
|---|-----------------------|
| Operating TSDF Universe: | Not reported |
| Full Enforcement Universe: | Not reported |
| Significant Non-Complier Universe: | No |
| Unaddressed Significant Non-Complier Universe: | No |
| Addressed Significant Non-Complier Universe: | No |
| Significant Non-Complier With a Compliance Schedule Universe: | No |
| Financial Assurance Required: | Not reported |
| Handler Date of Last Change: | 2019-11-22 19:29:22.0 |
| Recognized Trader-Importer: | No |
| Recognized Trader-Exporter: | No |
| Importer of Spent Lead Acid Batteries: | No |
| Exporter of Spent Lead Acid Batteries: | No |
| Recycler Activity Without Storage: | No |
| Manifest Broker: | No |
| Sub-Part P Indicator: | No |

Handler - Owner Operator:

| | |
|--------------------------------|--|
| Owner/Operator Indicator: | Owner |
| Owner/Operator Name: | INTNTL MARINE & INDUST APPLICATORS LLC |
| Legal Status: | Other |
| Date Became Current: | Not reported |
| Date Ended Current: | Not reported |
| Owner/Operator Address: | 7884 SPANISH FORT BLVD |
| Owner/Operator City,State,Zip: | SPANISH FORT, AL 36527 |
| Owner/Operator Telephone: | 619-841-4252 |
| Owner/Operator Telephone Ext: | Not reported |
| Owner/Operator Fax: | Not reported |
| Owner/Operator Email: | Not reported |

| | |
|--------------------------------|---------------------|
| Owner/Operator Indicator: | Operator |
| Owner/Operator Name: | BRIAN COZBY |
| Legal Status: | Other |
| Date Became Current: | Not reported |
| Date Ended Current: | Not reported |
| Owner/Operator Address: | 2697 MAIN ST |
| Owner/Operator City,State,Zip: | SAN DIEGO, CA 92113 |
| Owner/Operator Telephone: | 619-841-4252 |
| Owner/Operator Telephone Ext: | Not reported |
| Owner/Operator Fax: | Not reported |
| Owner/Operator Email: | Not reported |

Historic Generators:

| | |
|--|---|
| Receive Date: | 2019-11-20 00:00:00.0 |
| Handler Name: | INTERNATIONAL MARINE & INDUSTRIAL APPLICATORS LLC |
| Federal Waste Generator Description: | Not a generator, verified |
| State District Owner: | Not reported |
| Large Quantity Handler of Universal Waste: | No |
| Recognized Trader Importer: | No |
| Recognized Trader Exporter: | No |
| Spent Lead Acid Battery Importer: | No |
| Spent Lead Acid Battery Exporter: | No |
| Current Record: | Yes |
| Non Storage Recycler Activity: | Not reported |
| Electronic Manifest Broker: | Not reported |

Map ID
Direction
Distance
Elevation

MAP FINDINGS

Site

Database(s)

EDR ID Number
EPA ID Number

INTERNATIONAL MARINE & INDUSTRIAL APPLICATORS LLC (Continued)

1025877658

List of NAICS Codes and Descriptions:

NAICS Code: 488390
NAICS Description: OTHER SUPPORT ACTIVITIES FOR WATER TRANSPORTATION

Facility Has Received Notices of Violations:

Violations: No Violations Found

Evaluation Action Summary:

Evaluations: No Evaluations Found

M97
SSE
1/8-1/4
0.166 mi.
879 ft.

MARKEL-JOHNSON POULTRY CO., IN
2697 MAIN ST
SAN DIEGO, CA 92113
Site 10 of 14 in cluster M

CA HIST UST **U001572989**
N/A

Relative:
Lower
Actual:
35 ft.

HIST UST:
Name: MARKEL-JOHNSON POULTRY CO., IN
Address: 2697 MAIN ST
City,State,Zip: SAN DIEGO, CA 92113
File Number: Not reported
URL: Not reported
Region: STATE
Facility ID: 00000067747
Facility Type: Other
Other Type: WHSLE. MEAT DIST.
Contact Name: ROBERT L. VANDENBERG
Telephone: 6192337303
Owner Name: MARKEL-JOHNSON POULTRY CO., IN
Owner Address: 2697 MAIN STREET
Owner City,St,Zip: SAN DIEGO, CA 92113
Total Tanks: 0001

Tank Num: 001
Container Num: 1
Year Installed: Not reported
Tank Capacity: 00000000
Tank Used for: WASTE
Type of Fuel: 2
Container Construction Thickness: X
Leak Detection: None

L98
South
1/8-1/4
0.166 mi.
879 ft.

K & O ENTERPRISES DBA LOYAL TOWING
2647 MAIN ST
SAN DIEGO, CA 92113
Site 4 of 5 in cluster L

RCRA NonGen / NLR **1024851834**
CAL000410537

Relative:
Lower
Actual:
34 ft.

RCRA NonGen / NLR:
Date Form Received by Agency: 2015-09-21 00:00:00.0
Handler Name: K & O ENTERPRISES DBA LOYAL TOWING
Handler Address: 2647 MAIN ST
Handler City,State,Zip: SAN DIEGO, CA 92113-3612
EPA ID: CAL000410537

Map ID
Direction
Distance
Elevation

MAP FINDINGS

Site

Database(s)

EDR ID Number
EPA ID Number

K & O ENTERPRISES DBA LOYAL TOWING (Continued)

1024851834

| | |
|--|---------------------------|
| Contact Name: | KEVIN MANSOUR |
| Contact Address: | 2647 MAIN ST |
| Contact City,State,Zip: | SAN DIEGO, CA 92113 |
| Contact Telephone: | 619-794-7637 |
| Contact Fax: | 619-452-1787 |
| Contact Email: | LOYALTOWING619@GMAIL.COM |
| Contact Title: | Not reported |
| EPA Region: | 09 |
| Land Type: | Not reported |
| Federal Waste Generator Description: | Not a generator, verified |
| Non-Notifier: | Not reported |
| Biennial Report Cycle: | Not reported |
| Accessibility: | Not reported |
| Active Site Indicator: | Handler Activities |
| State District Owner: | Not reported |
| State District: | Not reported |
| Mailing Address: | 2647 MAIN ST |
| Mailing City,State,Zip: | SAN DIEGO, CA 92113-3612 |
| Owner Name: | ABDUL MANSOUR |
| Owner Type: | Other |
| Operator Name: | KEVIN MANSOUR |
| Operator Type: | Other |
| Short-Term Generator Activity: | No |
| Importer Activity: | No |
| Mixed Waste Generator: | No |
| Transporter Activity: | No |
| Transfer Facility Activity: | No |
| Recycler Activity with Storage: | No |
| Small Quantity On-Site Burner Exemption: | No |
| Smelting Melting and Refining Furnace Exemption: | No |
| Underground Injection Control: | No |
| Off-Site Waste Receipt: | No |
| Universal Waste Indicator: | Yes |
| Universal Waste Destination Facility: | Yes |
| Federal Universal Waste: | No |
| Active Site Fed-Reg Treatment Storage and Disposal Facility: | Not reported |
| Active Site Converter Treatment storage and Disposal Facility: | Not reported |
| Active Site State-Reg Treatment Storage and Disposal Facility: | Not reported |
| Active Site State-Reg Handler: | --- |
| Federal Facility Indicator: | Not reported |
| Hazardous Secondary Material Indicator: | N |
| Sub-Part K Indicator: | Not reported |
| Commercial TSD Indicator: | No |
| Treatment Storage and Disposal Type: | Not reported |
| 2018 GPRA Permit Baseline: | Not on the Baseline |
| 2018 GPRA Renewals Baseline: | Not on the Baseline |
| Permit Renewals Workload Universe: | Not reported |
| Permit Workload Universe: | Not reported |
| Permit Progress Universe: | Not reported |
| Post-Closure Workload Universe: | Not reported |
| Closure Workload Universe: | Not reported |
| 202 GPRA Corrective Action Baseline: | No |
| Corrective Action Workload Universe: | No |
| Subject to Corrective Action Universe: | No |
| Non-TSDFs Where RCRA CA has Been Imposed Universe: | No |
| TSDFs Potentially Subject to CA Under 3004 (u)/(v) Universe: | No |
| TSDFs Only Subject to CA under Discretionary Auth Universe: | No |

Map ID
Direction
Distance
Elevation

MAP FINDINGS

Site

Database(s)

EDR ID Number
EPA ID Number

K & O ENTERPRISES DBA LOYAL TOWING (Continued)

1024851834

| | |
|---|-----------------------|
| Corrective Action Priority Ranking: | No NCAPS ranking |
| Environmental Control Indicator: | No |
| Institutional Control Indicator: | No |
| Human Exposure Controls Indicator: | N/A |
| Groundwater Controls Indicator: | N/A |
| Operating TSDF Universe: | Not reported |
| Full Enforcement Universe: | Not reported |
| Significant Non-Complier Universe: | No |
| Unaddressed Significant Non-Complier Universe: | No |
| Addressed Significant Non-Complier Universe: | No |
| Significant Non-Complier With a Compliance Schedule Universe: | No |
| Financial Assurance Required: | Not reported |
| Handler Date of Last Change: | 2018-09-06 17:06:47.0 |
| Recognized Trader-Importer: | No |
| Recognized Trader-Exporter: | No |
| Importer of Spent Lead Acid Batteries: | No |
| Exporter of Spent Lead Acid Batteries: | No |
| Recycler Activity Without Storage: | No |
| Manifest Broker: | No |
| Sub-Part P Indicator: | No |

Handler - Owner Operator:

| | |
|--------------------------------|---------------------|
| Owner/Operator Indicator: | Operator |
| Owner/Operator Name: | KEVIN MANSOUR |
| Legal Status: | Other |
| Date Became Current: | Not reported |
| Date Ended Current: | Not reported |
| Owner/Operator Address: | 2647 MAIN ST |
| Owner/Operator City,State,Zip: | SAN DIEGO, CA 92113 |
| Owner/Operator Telephone: | 619-794-7637 |
| Owner/Operator Telephone Ext: | Not reported |
| Owner/Operator Fax: | Not reported |
| Owner/Operator Email: | Not reported |

| | |
|--------------------------------|---------------------|
| Owner/Operator Indicator: | Owner |
| Owner/Operator Name: | ABDUL MANSOUR |
| Legal Status: | Other |
| Date Became Current: | Not reported |
| Date Ended Current: | Not reported |
| Owner/Operator Address: | 2647 MAIN ST. |
| Owner/Operator City,State,Zip: | SAN DIEGO, CA 92113 |
| Owner/Operator Telephone: | 619-794-7637 |
| Owner/Operator Telephone Ext: | Not reported |
| Owner/Operator Fax: | Not reported |
| Owner/Operator Email: | Not reported |

Historic Generators:

| | |
|--|------------------------------------|
| Receive Date: | 2015-09-21 00:00:00.0 |
| Handler Name: | K & O ENTERPRISES DBA LOYAL TOWING |
| Federal Waste Generator Description: | Not a generator, verified |
| State District Owner: | Not reported |
| Large Quantity Handler of Universal Waste: | No |
| Recognized Trader Importer: | No |
| Recognized Trader Exporter: | No |
| Spent Lead Acid Battery Importer: | No |

Map ID
 Direction
 Distance
 Elevation

MAP FINDINGS

Site

Database(s)

EDR ID Number
 EPA ID Number

K & O ENTERPRISES DBA LOYAL TOWING (Continued)

1024851834

Spent Lead Acid Battery Exporter: No
 Current Record: Yes
 Non Storage Recycler Activity: Not reported
 Electronic Manifest Broker: Not reported

List of NAICS Codes and Descriptions:

NAICS Code: 811111
 NAICS Description: GENERAL AUTOMOTIVE REPAIR

Facility Has Received Notices of Violations:

Violations: No Violations Found

Evaluation Action Summary:

Evaluations: No Evaluations Found

L99
South
1/8-1/4
0.166 mi.
879 ft.

PROLINE PAINTS AT0098
2647 MAIN ST
SAN DIEGO, CA 92113
Site 5 of 5 in cluster L

CA San Diego Co. HMMD **S104749747**
CA SWEEPS UST **N/A**

Relative:
Lower
Actual:
34 ft.

HMMD SAN DIEGO:
 Name: PACIFIC YACHT REFITTER, INC
 Address: 2647 MAIN ST
 City,State,Zip: SAN DIEGO, CA 92113
 Permit Number: 209157
 Business Type: 6HK71
 EPA Id Number: CAC002640626
 APN: 538-812-03-00
 Last HMMD Inspection: 08/24/2011
 Facility Telephone: 619-426-1998
 Permit Status: INAC
 Permit Expiration: 07/31/2011
 Date Last Updated: 11/02/2012
 Facility Owner: PACIFIC YACHT REFITTER, INC
 Facility Mailing Address: 997 G ST
 Facility Mailing City: CHULA VISTA
 Facility Mailing State: CA
 Facility Mailing Zip: 91910
 UST Owner: Not reported
 Handle Regulated Hazmat: Not reported
 Own Or Operate UST: Not reported
 Subject To APSA: Not reported
 Generate Haz Waste: Y
 Treat Haz Waste: Not reported
 Generate Medical Waste: Not reported

Name: PROLINE PAINTS AT0098
 Address: 2647 MAIN ST
 City,State,Zip: SAN DIEGO, CA 92113
 Permit Number: 121203
 Business Type: Not reported
 EPA Id Number: Not reported
 APN: 538-812-03-00
 Last HMMD Inspection: 01/12/1990

Map ID
Direction
Distance
Elevation

MAP FINDINGS

Site

Database(s)

EDR ID Number
EPA ID Number

PROLINE PAINTS AT0098 (Continued)

S104749747

Facility Telephone: Not reported
Permit Status: INAC
Permit Expiration: 01/12/1990
Date Last Updated: 11/02/2012
Facility Owner: PROLINE PAINTS
Facility Mailing Address: 2647 MAIN ST
Facility Mailing City: SAN DIEGO
Facility Mailing State: CA
Facility Mailing Zip: 92113-3612
UST Owner: PROLINE PAINTS
Handle Regulated Hazmat: Not reported
Own Or Operate UST: Not reported
Subject To APSA: Not reported
Generate Haz Waste: Not reported
Treat Haz Waste: Not reported
Generate Medical Waste: Not reported

UST:

UST Name: UNDERGROUND TANK 121203 T001
Last Update: 2012-11-02 14:17:38
Permit Number: 121203
Tank Type: SINGLE WALL
Additional Id: AT0098-1
Capacity Gallons: 1000
UST Contents: DIESEL
Other Content Info: DIESEL
Reg Status: REMOVED
Remove Close Date: 1987-01-12 00:00:00
Year Installed: Not reported
Pipe Type: Not reported
Delivery System: Not reported
Monitor Code: 90
UST Monitor Method: NO MONITORING ALTERNATIVE SELECTED. VERIFY AND ENTER MONITORING ALTERNATIVE DURING INSPECTION.

Name: PACIFIC YACHT REFITTER, INC
Address: 2647 MAIN ST
City,State,Zip: SAN DIEGO, CA 92113
Permit Number: 209157
Business Type: 6HK71
EPA Id Number: CAC002640626
APN: 538-812-03-00
Last HMMD Inspection: 08/24/2011
Facility Telephone: 619-426-1998
Permit Status: INAC
Permit Expiration: 07/31/2011
Date Last Updated: 11/02/2012
Facility Owner: PACIFIC YACHT REFITTER, INC
Facility Mailing Address: 997 G ST
Facility Mailing City: CHULA VISTA
Facility Mailing State: CA
Facility Mailing Zip: 91910
UST Owner: Not reported
Handle Regulated Hazmat: Not reported
Own Or Operate UST: Not reported
Subject To APSA: Not reported
Generate Haz Waste: Y

Map ID
 Direction
 Distance
 Elevation

MAP FINDINGS

Site

Database(s)

EDR ID Number
 EPA ID Number

PROLINE PAINTS AT0098 (Continued)

S104749747

Treat Haz Waste: Not reported
 Generate Medical Waste: Not reported

SWEEPS UST:

Name: PROLINE PAINTS AT0098
 Address: 2647 MAIN ST
 City: SAN DIEGO
 Status: Not reported
 Comp Number: 21203
 Number: Not reported
 Board Of Equalization: Not reported
 Referral Date: Not reported
 Action Date: Not reported
 Created Date: Not reported
 Owner Tank Id: Not reported
 SWRCB Tank Id: 37-000-021203-000001
 Tank Status: Not reported
 Capacity: 1000
 Active Date: Not reported
 Tank Use: M.V. FUEL
 STG: PRODUCT
 Content: OTHER
 Number Of Tanks: 1

M100
SE
1/8-1/4
0.167 mi.
884 ft.

PACIFIC TANK CLEANING SVCS INC
2734 MAIN ST
SAN DIEGO, CA 92113
Site 11 of 14 in cluster M

RCRA-VSQG 1001115531
CA San Diego Co. HMMD CAR000014670
FINDS
ECHO

Relative:
Lower
Actual:
43 ft.

RCRA-VSQG:
 Date Form Received by Agency: 1997-01-17 00:00:00.0
 Handler Name: PACIFIC TANK CLEANING SVCS INC
 Handler Address: 2734 MAIN ST
 Handler City,State,Zip: SAN DIEGO, CA 92113
 EPA ID: CAR000014670
 Contact Name: RICARDO BEAS
 Contact Address: PO BOX 13528
 Contact City,State,Zip: SAN DIEGO, CA 92170
 Contact Telephone: 619-235-0970
 Contact Fax: Not reported
 Contact Email: Not reported
 Contact Title: Not reported
 EPA Region: 09
 Land Type: Private
 Federal Waste Generator Description: Conditionally Exempt Small Quantity Generator
 Non-Notifier: Not reported
 Biennial Report Cycle: Not reported
 Accessibility: Not reported
 Active Site Indicator: Handler Activities
 State District Owner: Not reported
 State District: Not reported
 Mailing Address: PO BOX 13528
 Mailing City,State,Zip: SAN DIEGO, CA 92170
 Owner Name: RICARDO BEAS
 Owner Type: Private
 Operator Name: Not reported

Map ID
 Direction
 Distance
 Elevation

MAP FINDINGS

Site

Database(s)

EDR ID Number
 EPA ID Number

PACIFIC TANK CLEANING SVCS INC (Continued)

1001115531

| | |
|--|-----------------------|
| Operator Type: | Not reported |
| Short-Term Generator Activity: | No |
| Importer Activity: | No |
| Mixed Waste Generator: | No |
| Transporter Activity: | Yes |
| Transfer Facility Activity: | No |
| Recycler Activity with Storage: | No |
| Small Quantity On-Site Burner Exemption: | No |
| Smelting Melting and Refining Furnace Exemption: | No |
| Underground Injection Control: | No |
| Off-Site Waste Receipt: | No |
| Universal Waste Indicator: | No |
| Universal Waste Destination Facility: | No |
| Federal Universal Waste: | No |
| Active Site Fed-Reg Treatment Storage and Disposal Facility: | Not reported |
| Active Site Converter Treatment storage and Disposal Facility: | Not reported |
| Active Site State-Reg Treatment Storage and Disposal Facility: | Not reported |
| Active Site State-Reg Handler: | --- |
| Federal Facility Indicator: | Not reported |
| Hazardous Secondary Material Indicator: | NN |
| Sub-Part K Indicator: | Not reported |
| Commercial TSD Indicator: | No |
| Treatment Storage and Disposal Type: | Not reported |
| 2018 GPRA Permit Baseline: | Not on the Baseline |
| 2018 GPRA Renewals Baseline: | Not on the Baseline |
| Permit Renewals Workload Universe: | Not reported |
| Permit Workload Universe: | Not reported |
| Permit Progress Universe: | Not reported |
| Post-Closure Workload Universe: | Not reported |
| Closure Workload Universe: | Not reported |
| 202 GPRA Corrective Action Baseline: | No |
| Corrective Action Workload Universe: | No |
| Subject to Corrective Action Universe: | No |
| Non-TSDFs Where RCRA CA has Been Imposed Universe: | No |
| TSDFs Potentially Subject to CA Under 3004 (u)/(v) Universe: | No |
| TSDFs Only Subject to CA under Discretionary Auth Universe: | No |
| Corrective Action Priority Ranking: | No NCAPS ranking |
| Environmental Control Indicator: | No |
| Institutional Control Indicator: | No |
| Human Exposure Controls Indicator: | N/A |
| Groundwater Controls Indicator: | N/A |
| Operating TSDF Universe: | Not reported |
| Full Enforcement Universe: | Not reported |
| Significant Non-Complier Universe: | No |
| Unaddressed Significant Non-Complier Universe: | No |
| Addressed Significant Non-Complier Universe: | No |
| Significant Non-Complier With a Compliance Schedule Universe: | No |
| Financial Assurance Required: | Not reported |
| Handler Date of Last Change: | 2000-09-15 17:30:55.0 |
| Recognized Trader-Importer: | No |
| Recognized Trader-Exporter: | No |
| Importer of Spent Lead Acid Batteries: | No |
| Exporter of Spent Lead Acid Batteries: | No |
| Recycler Activity Without Storage: | Not reported |
| Manifest Broker: | Not reported |
| Sub-Part P Indicator: | No |

Map ID
Direction
Distance
Elevation

MAP FINDINGS

Site

Database(s)

EDR ID Number
EPA ID Number

PACIFIC TANK CLEANING SVCS INC (Continued)

1001115531

Handler - Owner Operator:

| | |
|--------------------------------|---------------------|
| Owner/Operator Indicator: | Owner |
| Owner/Operator Name: | RICARDO BEAS |
| Legal Status: | Private |
| Date Became Current: | Not reported |
| Date Ended Current: | Not reported |
| Owner/Operator Address: | 816 LA HUERTA WY |
| Owner/Operator City,State,Zip: | SAN DIEGO, CA 92154 |
| Owner/Operator Telephone: | 619-662-2960 |
| Owner/Operator Telephone Ext: | Not reported |
| Owner/Operator Fax: | Not reported |
| Owner/Operator Email: | Not reported |

Historic Generators:

| | |
|--|---|
| Receive Date: | 1997-01-17 00:00:00.0 |
| Handler Name: | PACIFIC TANK CLEANING SVCS INC |
| Federal Waste Generator Description: | Conditionally Exempt Small Quantity Generator |
| State District Owner: | Not reported |
| Large Quantity Handler of Universal Waste: | No |
| Recognized Trader Importer: | No |
| Recognized Trader Exporter: | No |
| Spent Lead Acid Battery Importer: | No |
| Spent Lead Acid Battery Exporter: | No |
| Current Record: | Yes |
| Non Storage Recycler Activity: | Not reported |
| Electronic Manifest Broker: | Not reported |

List of NAICS Codes and Descriptions:

| | |
|--------------|----------------------|
| NAICS Codes: | No NAICS Codes Found |
|--------------|----------------------|

Facility Has Received Notices of Violation:

| | |
|--------------------------------------|-----------------------|
| Found Violation: | Yes |
| Agency Which Determined Violation: | State |
| Violation Short Description: | Generators - General |
| Date Violation was Determined: | 2001-09-18 00:00:00.0 |
| Actual Return to Compliance Date: | 2001-09-18 00:00:00.0 |
| Return to Compliance Qualifier: | Documented |
| Violation Responsible Agency: | State |
| Scheduled Compliance Date: | Not reported |
| Enforcement Identifier: | 500 |
| Date of Enforcement Action: | 2001-11-05 00:00:00.0 |
| Enforcement Responsible Agency: | State |
| Enforcement Docket Number: | Not reported |
| Enforcement Attorney: | Not reported |
| Corrective Action Component: | No |
| Appeal Initiated Date: | Not reported |
| Appeal Resolution Date: | Not reported |
| Disposition Status Date: | Not reported |
| Disposition Status: | Not reported |
| Disposition Status Description: | Not reported |
| Consent/Final Order Sequence Number: | Not reported |
| Consent/Final Order Respondent Name: | Not reported |
| Consent/Final Order Lead Agency: | Not reported |
| Enforcement Type: | Not reported |
| Enforcement Responsible Person: | Not reported |

Map ID
Direction
Distance
Elevation

MAP FINDINGS

Site

Database(s)

EDR ID Number
EPA ID Number

PACIFIC TANK CLEANING SVCS INC (Continued)

1001115531

Enforcement Responsible Sub-Organization: Not reported
SEP Sequence Number: Not reported
SEP Expenditure Amount: Not reported
SEP Scheduled Completion Date: Not reported
SEP Actual Date: Not reported
SEP Defaulted Date: Not reported
SEP Type: Not reported
SEP Type Description: Not reported
Proposed Amount: Not reported
Final Monetary Amount: Not reported
Paid Amount: Not reported
Final Count: Not reported
Final Amount: Not reported

Found Violation: Yes
Agency Which Determined Violation: State
Violation Short Description: Generators - General
Date Violation was Determined: 2001-09-18 00:00:00.0
Actual Return to Compliance Date: 2001-09-18 00:00:00.0
Return to Compliance Qualifier: Documented
Violation Responsible Agency: State
Scheduled Compliance Date: Not reported
Enforcement Identifier: 200
Date of Enforcement Action: 2001-09-18 00:00:00.0
Enforcement Responsible Agency: State
Enforcement Docket Number: Not reported
Enforcement Attorney: Not reported
Corrective Action Component: No
Appeal Initiated Date: Not reported
Appeal Resolution Date: Not reported
Disposition Status Date: Not reported
Disposition Status: Not reported
Disposition Status Description: Not reported
Consent/Final Order Sequence Number: Not reported
Consent/Final Order Respondent Name: Not reported
Consent/Final Order Lead Agency: Not reported
Enforcement Type: WRITTEN INFORMAL
Enforcement Responsible Person: Not reported
Enforcement Responsible Sub-Organization: Not reported
SEP Sequence Number: Not reported
SEP Expenditure Amount: Not reported
SEP Scheduled Completion Date: Not reported
SEP Actual Date: Not reported
SEP Defaulted Date: Not reported
SEP Type: Not reported
SEP Type Description: Not reported
Proposed Amount: Not reported
Final Monetary Amount: Not reported
Paid Amount: Not reported
Final Count: Not reported
Final Amount: Not reported

Evaluation Action Summary:

Evaluation Date: 2001-09-18 00:00:00.0
Evaluation Responsible Agency: State
Found Violation: Yes
Evaluation Type Description: COMPLIANCE EVALUATION INSPECTION ON-SITE

Map ID
Direction
Distance
Elevation

MAP FINDINGS

Site

Database(s)

EDR ID Number
EPA ID Number

PACIFIC TANK CLEANING SVCS INC (Continued)

1001115531

| | |
|---|--|
| Evaluation Responsible Person Identifier: | Not reported |
| Evaluation Responsible Sub-Organization: | Not reported |
| Actual Return to Compliance Date: | 2001-09-18 00:00:00.0 |
| Scheduled Compliance Date: | Not reported |
| Date of Request: | Not reported |
| Date Response Received: | Not reported |
| Request Agency: | Not reported |
| Former Citation: | Not reported |
| Evaluation Date: | 2001-09-18 00:00:00.0 |
| Evaluation Responsible Agency: | State |
| Found Violation: | Yes |
| Evaluation Type Description: | COMPLIANCE EVALUATION INSPECTION ON-SITE |
| Evaluation Responsible Person Identifier: | Not reported |
| Evaluation Responsible Sub-Organization: | Not reported |
| Actual Return to Compliance Date: | 2001-09-18 00:00:00.0 |
| Scheduled Compliance Date: | Not reported |
| Date of Request: | Not reported |
| Date Response Received: | Not reported |
| Request Agency: | Not reported |
| Former Citation: | Not reported |

HMMD SAN DIEGO:

| | |
|---------------------------|-------------------------------|
| Name: | PACIFIC TANK CLEANING SVC INC |
| Address: | 2734 MAIN ST |
| City,State,Zip: | SAN DIEGO, CA 92113 |
| Permit Number: | 137021 |
| Business Type: | 6HK70 |
| EPA Id Number: | CAR000014670 |
| APN: | 538-821-20-00 |
| Last HMMD Inspection: | 07/24/2007 |
| Facility Telephone: | 619-235-0970 |
| Permit Status: | INAC |
| Permit Expiration: | 05/31/2011 |
| Date Last Updated: | 11/02/2012 |
| Facility Owner: | PACIFIC TANK CLEANING SVC INC |
| Facility Mailing Address: | PO BOX 13528 |
| Facility Mailing City: | SAN DIEGO |
| Facility Mailing State: | CA |
| Facility Mailing Zip: | 92170- |
| UST Owner: | Not reported |
| Handle Regulated Hazmat: | Y |
| Own Or Operate UST: | Not reported |
| Subject To APSA: | Not reported |
| Generate Haz Waste: | Y |
| Treat Haz Waste: | Not reported |
| Generate Medical Waste: | Not reported |

Violations Inactive Permits:

| | |
|---------------------|--|
| Permit Number: | 137021 |
| Update Date: | 11/02/2012 |
| Inspection Date: | 09/28/2005 |
| Violation Code: | 6HV0135 |
| Violation: | MANIFESTS/RECEIPTS FOR 3 YEARS NOT ONSIT |
| Violation Citation: | Hazardous waste manifests/receipts for 3 years are not maintained onsite to document proper disposal of hazardous waste. CCR 66262.40(a) |

Map ID
Direction
Distance
Elevation

MAP FINDINGS

Site

Database(s)

EDR ID Number
EPA ID Number

PACIFIC TANK CLEANING SVCS INC (Continued)

1001115531

Activity: & 25160.2(b)(3)
Inactive Permit

Permit Number: 137021
Update Date: 11/02/2012
Inspection Date: 09/28/2005
Violation Code: 6HV0216
Violation: HAZMATS WITHOUT PROPER LABELS
Violation Citation: Hazardous materials have not been adequately labeled within 10 days & are now declared hazardous waste. HSC 25124(b)(3)(A) & 66262.34(f)

Activity: Inactive Permit

Permit Number: 137021
Update Date: 11/02/2012
Inspection Date: 09/28/2005
Violation Code: 6HV1002
Violation: HMBP NOT ESTABLISHED/IMPLEMENTED.
Violation Citation: Hazardous materials handler has not established/implemented a business plan. HSC 25503.5(a)

Activity: Inactive Permit

Permit Number: 137021
Update Date: 11/02/2012
Inspection Date: 09/28/2005
Violation Code: 6HV1011
Violation: TRAINING RECORDS NOT AVAILABLE
Violation Citation: Personnel training records not available. 19 CCR 2732

Activity: Inactive Permit

Permit Number: 137021
Update Date: 11/02/2012
Inspection Date: 07/24/2007
Violation Code: 6HV1018
Violation: INVENTORY INCOMPLETE/NOT AMENDED
Violation Citation: Inventory not amended for 100% increase of hazardous material onsite or inventory is incomplete. 25509, 25510

Activity: Inactive Permit

Permit Number: 137021
Update Date: 11/02/2012
Inspection Date: 07/24/2007
Violation Code: 6HV0227
Violation: HAZWASTE TANK/CONTAINER W/O LABEL/DATE
Violation Citation: Failed to properly label/date hazardous waste container &/or tank. 66262.34(f)

Activity: Inactive Permit

Permit Number: 137021
Update Date: 11/02/2012
Inspection Date: 07/24/2007
Violation Code: 6HV0228
Violation: CONTAINER NOT KEPT CLOSED
Violation Citation: Failed to keep container closed. CFR 265.173

Activity: Inactive Permit

Name: PACIFIC TANK CLEANING SVC INC

Map ID
Direction
Distance
Elevation

MAP FINDINGS

Site

Database(s)

EDR ID Number
EPA ID Number

PACIFIC TANK CLEANING SVCS INC (Continued)

1001115531

Address: 2734 MAIN ST
City,State,Zip: SAN DIEGO, CA 92113
Permit Number: 137021
Business Type: 6HK70
EPA Id Number: CAR000014670
APN: 538-821-20-00
Last HMMMD Inspection: 07/24/2007
Facility Telephone: 619-235-0970
Permit Status: INAC
Permit Expiration: 05/31/2011
Date Last Updated: 11/02/2012
Facility Owner: PACIFIC TANK CLEANING SVC INC
Facility Mailing Address: PO BOX 13528
Facility Mailing City: SAN DIEGO
Facility Mailing State: CA
Facility Mailing Zip: 92170-
UST Owner: Not reported
Handle Regulated Hazmat: Y
Own Or Operate UST: Not reported
Subject To APSA: Not reported
Generate Haz Waste: Y
Treat Haz Waste: Not reported
Generate Medical Waste: Not reported

Violations Inactive Permits:

Permit Number: 137021
Update Date: 11/02/2012
Inspection Date: 09/28/2005
Violation Code: 6HV0135
Violation: MANIFESTS/RECEIPTS FOR 3 YEARS NOT ONSIT
Violation Citation: Hazardous waste manifests/receipts for 3 years are not maintained onsite to document proper disposal of hazardous waste. CCR 66262.40(a) & 25160.2(b)(3)
Activity: Inactive Permit

Permit Number: 137021
Update Date: 11/02/2012
Inspection Date: 09/28/2005
Violation Code: 6HV0216
Violation: HAZMATs WITHOUT PROPER LABELS
Violation Citation: Hazardous materials have not been adequately labeled within 10 days & are now declared hazardous waste. HSC 25124(b)(3)(A) & 66262.34(f)
Activity: Inactive Permit

Permit Number: 137021
Update Date: 11/02/2012
Inspection Date: 09/28/2005
Violation Code: 6HV1002
Violation: HMBP NOT ESTABLISHED/IMPLEMENTED.
Violation Citation: Hazardous materials handler has not established/implemented a business plan. HSC 25503.5(a)
Activity: Inactive Permit

Permit Number: 137021
Update Date: 11/02/2012
Inspection Date: 09/28/2005
Violation Code: 6HV1011
Violation: TRAINING RECORDS NOT AVAILABLE

Map ID
Direction
Distance
Elevation

MAP FINDINGS

Site

Database(s)

EDR ID Number
EPA ID Number

PACIFIC TANK CLEANING SVCS INC (Continued)

100115531

Violation Citation: Personnel training records not available. 19 CCR 2732
Activity: Inactive Permit

Permit Number: 137021
Update Date: 11/02/2012
Inspection Date: 07/24/2007
Violation Code: 6HV1018
Violation: INVENTORY INCOMPLETE/NOT AMENDED
Violation Citation: Inventory not amended for 100% increase of hazardous material onsite
or inventory is incomplete. 25509, 25510
Activity: Inactive Permit

Permit Number: 137021
Update Date: 11/02/2012
Inspection Date: 07/24/2007
Violation Code: 6HV0227
Violation: HAZWASTE TANK/CONTAINER W/O LABEL/DATE
Violation Citation: Failed to properly label/date hazardous waste container &/or tank.
66262.34(f)
Activity: Inactive Permit

Permit Number: 137021
Update Date: 11/02/2012
Inspection Date: 07/24/2007
Violation Code: 6HV0228
Violation: CONTAINER NOT KEPT CLOSED
Violation Citation: Failed to keep container closed. CFR 265.173
Activity: Inactive Permit

FINDS:

Registry ID: 110002913688

Click Here:

Environmental Interest/Information System:

RCRAInfo is a national information system that supports the Resource Conservation and Recovery Act (RCRA) program through the tracking of events and activities related to facilities that generate, transport, and treat, store, or dispose of hazardous waste. RCRAInfo allows RCRA program staff to track the notification, permit, compliance, and corrective action activities required under RCRA.

[Click this hyperlink](#) while viewing on your computer to access additional FINDS: detail in the EDR Site Report.

ECHO:

Envid: 100115531
Registry ID: 110002913688
DFR URL: <http://echo.epa.gov/detailed-facility-report?fid=110002913688>
Name: PACIFIC TANK CLEANING SVCS INC
Address: 2734 MAIN ST
City,State,Zip: SAN DIEGO, CA 92113

MAP FINDINGS

Map ID
 Direction
 Distance
 Elevation

Site

Database(s)

EDR ID Number
 EPA ID Number

K101
West
1/8-1/4
0.177 mi.
934 ft.
Relative:
Lower
Actual:
44 ft.

SAN DIEGO MUSEUM OF ART
2286 MAIN ST
SAN DIEGO, CA 92113
Site 4 of 6 in cluster K

CA LUST **S102436321**
CA SAN DIEGO CO. SAM **N/A**
CA CPS-SLIC
CA San Diego Co. HMMD
CA SWEEPS UST
CA Cortese
CA HIST CORTESE
CA SAN DIEGO CO LOP
CA CERS

LUST:

Name: KS&S PARTNERSHIP
 Address: 2286 MAIN ST
 City,State,Zip: SAN DIEGO, CA 921133641
 Lead Agency: SAN DIEGO COUNTY LOP
 Case Type: LUST Cleanup Site
 Geo Track: http://geotracker.waterboards.ca.gov/profile_report.asp?global_id=T0607303125
 Global Id: T0607303125
 Latitude: 32.695048
 Longitude: -117.140283
 Status: Completed - Case Closed
 Status Date: 05/27/1988
 Case Worker: Not reported
 RB Case Number: 9UT880
 Local Agency: Not reported
 File Location: Local Agency
 Local Case Number: H15420-001
 Potential Media Affect: Soil
 Potential Contaminants of Concern: Diesel
 Site History: Not reported

LUST:

Global Id: T0607303125
 Action Type: Other
 Date: 12/23/1987
 Action: Leak Began

Global Id: T0607303125
 Action Type: Other
 Date: 12/23/1987
 Action: Leak Discovery

Global Id: T0607303125
 Action Type: Other
 Date: 12/23/1987
 Action: Leak Stopped

Global Id: T0607303125
 Action Type: Other
 Date: 12/23/1987
 Action: Leak Reported

LUST:

Global Id: T0607303125
 Status: Open - Case Begin Date
 Status Date: 12/23/1987

Global Id: T0607303125
 Status: Completed - Case Closed

Map ID
Direction
Distance
Elevation

MAP FINDINGS

Site

Database(s)

EDR ID Number
EPA ID Number

SAN DIEGO MUSEUM OF ART (Continued)

S102436321

Status Date: 05/27/1988

LUST REG 9:

Region: 9
Status: Case Closed
Case Number: 9UT880
Local Case: H15420-001
Substance: Diesel
Qty Leaked: Not reported
Abate Method: Not reported
Local Agency: San Diego
How Found: Tank Closure
How Stopped: Close Tank
Source: Piping
Cause: Overfill
Lead Agency: Local Agency
Case Type: Soil only
Date Found: 12/23/1987
Date Stopped: 12/23/1987
Confirm Date: 12/23/1987
Submit Workplan: Not reported
Prelim Assess: 01/05/1988
Desc Pollution: Not reported
Remed Plan: / /
Remed Action: Not reported
Began Monitor: Not reported
Release Date: 01/05/1988
Enforce Date: Not reported
Closed Date: 5/27/88
Enforce Type: Not reported
Pilot Program: LOP
Basin Number: 908.22
GW Depth: Not reported
Beneficial Use: Not reported
NPDES Number: Not reported
Priority: Low priority. Priority ranking can change over time.
File Disp: File discarded, case closed
Interim Remedial Actions: Yes
Cleanup and Abatement order Number: Not reported
Waste Discharge Requirement Number: Not reported

SAN DIEGO CO. SAM:

Name: KS&S PARTNERSHIP
Address: 2286 MAIN ST
City,State,Zip: SAN DIEGO, CA 921133641
Case Number: H15420-001
Agency: DEH Site Assessment & Mitigation
Funding: LOP - State Fund
Facility Type: Soils Only
Facility Status: Closed Case
Date: 5/27/1988
Date Began: 12/23/1987

Name: KS&S PARTNERSHIP
Address: 2286 MAIN ST

Map ID
Direction
Distance
Elevation

MAP FINDINGS

Site

Database(s)

EDR ID Number
EPA ID Number

SAN DIEGO MUSEUM OF ART (Continued)

S102436321

City,State,Zip: SAN DIEGO, CA 921133641
Case Number: H15420-002
Agency: DEH Site Assessment & Mitigation
Funding: Private - VAP
Facility Type: Soils Only
Facility Status: Closed Case
Date: 7/25/1991
Date Began: 3/1/1991

CPS-SLIC:

Name: KS&S PARTNERSHIP
Address: 2286 MAIN ST
City,State,Zip: SAN DIEGO, CA 921133641
Region: STATE
Facility Status: Completed - Case Closed
Status Date: 07/25/1991
Global Id: T0608195257
Lead Agency: SAN DIEGO COUNTY LOP
Lead Agency Case Number: H15420-002
Latitude: 32.695105
Longitude: -117.140369
Case Type: Cleanup Program Site
Case Worker: Not reported
Local Agency: Not reported
RB Case Number: Not reported
File Location: Local Agency
Potential Media Affected: Not reported
Potential Contaminants of Concern: Not reported
Site History: Not reported

Click here to access the California GeoTracker records for this facility:

Name: SOUTHWEST MARINE
Address: 2286 MAIN ST
City,State,Zip: SAN DIEGO, CA 921133641
Region: STATE
Facility Status: Completed - Case Closed
Status Date: 07/25/1991
Global Id: T0608125152
Lead Agency: SAN DIEGO COUNTY LOP
Lead Agency Case Number: H23569-001
Latitude: 32.695049
Longitude: -117.140284
Case Type: Cleanup Program Site
Case Worker: Not reported
Local Agency: Not reported
RB Case Number: Not reported
File Location: Local Agency
Potential Media Affected: Under Investigation
Potential Contaminants of Concern: Waste Oil / Motor / Hydraulic / Lubricating
Site History: Not reported

Click here to access the California GeoTracker records for this facility:

HMMD SAN DIEGO:

Name: HUSTON TRUCK SERVICE

Map ID
Direction
Distance
Elevation

MAP FINDINGS

Site

Database(s)

EDR ID Number
EPA ID Number

SAN DIEGO MUSEUM OF ART (Continued)

S102436321

Address: 2286 MAIN ST
City,State,Zip: SAN DIEGO, CA 92113
Permit Number: 119285
Business Type: Not reported
EPA Id Number: Not reported
APN: 538-730-13-00
Last HMMD Inspection: 12/16/1988
Facility Telephone: 619-233-5365
Permit Status: INAC
Permit Expiration: 12/16/1988
Date Last Updated: 11/02/2012
Facility Owner: SAME
Facility Mailing Address: 2286 MAIN ST
Facility Mailing City: SAN DIEGO
Facility Mailing State: CA
Facility Mailing Zip: 92113-3641
UST Owner: Not reported
Handle Regulated Hazmat: Not reported
Own Or Operate UST: Not reported
Subject To APSA: Not reported
Generate Haz Waste: Y
Treat Haz Waste: Not reported
Generate Medical Waste: Not reported

Name: KS&S PARTNERSHIP
Address: 2286 MAIN ST
City,State,Zip: SAN DIEGO, CA 92113
Permit Number: 115420
Business Type: Not reported
EPA Id Number: Not reported
APN: 538-730-13-00
Last HMMD Inspection: 11/16/1990
Facility Telephone: 619-234-5473
Permit Status: INAC
Permit Expiration: Not reported
Date Last Updated: 11/02/2012
Facility Owner: KS&S PARTNERSHIP
Facility Mailing Address: 400 S FARRELL DR
Facility Mailing City: PALM SPRINGS
Facility Mailing State: CA
Facility Mailing Zip: 92262-7964
UST Owner: KS & S PARTNERSHIP
Handle Regulated Hazmat: Not reported
Own Or Operate UST: Not reported
Subject To APSA: Not reported
Generate Haz Waste: Not reported
Treat Haz Waste: Not reported
Generate Medical Waste: Not reported

UST:

UST Name: UNDERGROUND TANK 115420 T001
Last Update: 2012-11-02 14:17:38
Permit Number: 115420
Tank Type: SINGLE WALL
Additional Id: 1
Capacity Gallons: 10000
UST Contents: DIESEL
Other Content Info: DIESEL

Map ID
Direction
Distance
Elevation

MAP FINDINGS

Site

Database(s)

EDR ID Number
EPA ID Number

SAN DIEGO MUSEUM OF ART (Continued)

S102436321

Reg Status: REMOVED
Remove Close Date: 1991-02-28 00:00:00
Year Installed: Not reported
Pipe Type: Not reported
Delivery System: SUCTION
Monitor Code: 05
UST Monitor Method: SW TANK DW PIPE W/ POS SHUTOFF-ALARM ON LLD W/ SIRS:SIR ANALY
MONTHLY, TANK TEST BIENNIALY, PIPE TEST ANN 0.1 G/HR OR MO 0.2 G/HR

UST Name: UNDERGROUND TANK 115420 T002
Last Update: 2012-11-02 14:17:38
Permit Number: 115420
Tank Type: SINGLE WALL
Additional Id: 2
Capacity Gallons: 500
UST Contents: Not reported
Other Content Info: WASTE OIL
Reg Status: REMOVED
Remove Close Date: 1987-12-23 00:00:00
Year Installed: Not reported
Pipe Type: Not reported
Delivery System: Not reported
Monitor Code: 05
UST Monitor Method: SW TANK DW PIPE W/ POS SHUTOFF-ALARM ON LLD W/ SIRS:SIR ANALY
MONTHLY, TANK TEST BIENNIALY, PIPE TEST ANN 0.1 G/HR OR MO 0.2 G/HR

UST Name: UNDERGROUND TANK 115420 T003
Last Update: 2012-11-02 14:17:38
Permit Number: 115420
Tank Type: UNKNOWN
Additional Id: 3
Capacity Gallons: 1000
UST Contents: PREMIUM UNLEADED
Other Content Info: PREMIUM UNLEADED
Reg Status: REMOVED
Remove Close Date: 1987-12-23 00:00:00
Year Installed: Not reported
Pipe Type: Not reported
Delivery System: Not reported
Monitor Code: 05
UST Monitor Method: SW TANK DW PIPE W/ POS SHUTOFF-ALARM ON LLD W/ SIRS:SIR ANALY
MONTHLY, TANK TEST BIENNIALY, PIPE TEST ANN 0.1 G/HR OR MO 0.2 G/HR

SWEEPS UST:

Name: KS&S PARTNERSHIP
Address: 2286 MAIN ST
City: SAN DIEGO
Status: Active
Comp Number: 15420
Number: 9
Board Of Equalization: 44-002269
Referral Date: Not reported
Action Date: 06-26-92
Created Date: 02-29-88
Owner Tank Id: Not reported
SWRCB Tank Id: Not reported

Map ID
Direction
Distance
Elevation

MAP FINDINGS

Site

Database(s)

EDR ID Number
EPA ID Number

SAN DIEGO MUSEUM OF ART (Continued)

S102436321

Tank Status: Not reported
Capacity: Not reported
Active Date: Not reported
Tank Use: Not reported
STG: Not reported
Content: Not reported
Number Of Tanks: Not reported

Name: KS&S PARTNERSHIP
Address: 2286 MAIN ST
City: SAN DIEGO
Status: Not reported
Comp Number: 15420
Number: Not reported
Board Of Equalization: 44-002269
Referral Date: Not reported
Action Date: Not reported
Created Date: Not reported
Owner Tank Id: Not reported
SWRCB Tank Id: 37-000-015420-000001
Tank Status: Not reported
Capacity: 10000
Active Date: Not reported
Tank Use: M.V. FUEL
STG: PRODUCT
Content: OTHER
Number Of Tanks: 3

Name: KS&S PARTNERSHIP
Address: 2286 MAIN ST
City: SAN DIEGO
Status: Not reported
Comp Number: 15420
Number: Not reported
Board Of Equalization: 44-002269
Referral Date: Not reported
Action Date: Not reported
Created Date: Not reported
Owner Tank Id: Not reported
SWRCB Tank Id: 37-000-015420-000002
Tank Status: Not reported
Capacity: 500
Active Date: Not reported
Tank Use: PETROLEUM
STG: WASTE
Content: Not reported
Number Of Tanks: Not reported

Name: KS&S PARTNERSHIP
Address: 2286 MAIN ST
City: SAN DIEGO
Status: Not reported
Comp Number: 15420
Number: Not reported
Board Of Equalization: 44-002269
Referral Date: Not reported
Action Date: Not reported

Map ID
Direction
Distance
Elevation

MAP FINDINGS

Site

Database(s)

EDR ID Number
EPA ID Number

SAN DIEGO MUSEUM OF ART (Continued)

S102436321

Created Date: Not reported
Owner Tank Id: Not reported
SWRCB Tank Id: 37-000-015420-000003
Tank Status: Not reported
Capacity: 1000
Active Date: Not reported
Tank Use: M.V. FUEL
STG: PRODUCT
Content: LEADED
Number Of Tanks: Not reported

CORTESE:

Name: KS&S PARTNERSHIP
Address: 2286 MAIN ST
City,State,Zip: SAN DIEGO, CA 921133641
Region: CORTESE
Envirostor Id: Not reported
Global ID: T0607303125
Site/Facility Type: LUST CLEANUP SITE
Cleanup Status: COMPLETED - CASE CLOSED
Status Date: Not reported
Site Code: Not reported
Latitude: Not reported
Longitude: Not reported
Owner: Not reported
Enf Type: Not reported
Swat R: Not reported
Flag: active
Order No: Not reported
Waste Discharge System No: Not reported
Effective Date: Not reported
Region 2: Not reported
WID Id: Not reported
Solid Waste Id No: Not reported
Waste Management Uit Name: Not reported
File Name: Active Open

HIST CORTESE:

edr_fname: SAN DIEGO MUSEUM OF ART
edr_fadd1: 2286 MAIN
City,State,Zip: SAN DIEGO, CA 92112
Region: CORTESE
Facility County Code: 37
Reg By: LTNKA
Reg Id: 9UT880

SAN DIEGO CO LOP:

Name: KS&S PARTNERSHIP
Address: 2286 MAIN ST
City,State,Zip: SAN DIEGO, CA 92113
Record ID: DEH1987-LSAM-H15420-001
Record Status: Completed
Opened Date: 12/23/1987
Parcel Number: 538-730-13-00
Case Type: LOP - Local Oversight Program
Historical Name: S.D. MUSEUM ART/WILLIG FREIGHT

Map ID
 Direction
 Distance
 Elevation

MAP FINDINGS

Site

Database(s)

EDR ID Number
 EPA ID Number

SAN DIEGO MUSEUM OF ART (Continued)

S102436321

SWRCB Global ID: T0607303125
 Funding: S - LOP State Fund
 Lead Agency: DEH/SAM
 Lead Agency Date: 01/05/1988
 Census Tract: 50.00
 Community: San Diego
 Jurisdiction: SAN DIEGO
 Watershed Basin Number: 908.22
 Water Purveyor: SAN DIEGO
 Fire Agency: SAN DIEGO
 Latitude: 32.6950487
 Longitude: -117.1402838
 X MapCoord: 6287739.698
 Y MapCoord: 1833861.463

CERS:

Name: KS&S PARTNERSHIP
 Address: 2286 MAIN ST
 City,State,Zip: SAN DIEGO, CA 921133641
 Site ID: 200461
 CERS ID: T0607303125
 CERS Description: Leaking Underground Storage Tank Cleanup Site

Name: KS&S PARTNERSHIP
 Address: 2286 MAIN ST
 City,State,Zip: SAN DIEGO, CA 921133641
 Site ID: 200461
 CERS ID: T0608195257
 CERS Description: Cleanup Program Site

K102
West
1/8-1/4
0.177 mi.
934 ft.

SOUTHWEST MARINE
2286 MAIN ST
SAN DIEGO, CA 92113
Site 5 of 6 in cluster K

CA SAN DIEGO CO. SAM
CA San Diego Co. HMMD
CA CERS

S105694683
N/A

Relative:
Lower
Actual:
44 ft.

SAN DIEGO CO. SAM:
 Name: SOUTHWEST MARINE
 Address: 2286 MAIN ST
 City,State,Zip: SAN DIEGO, CA 921133641
 Case Number: H23569-001
 Agency: DEH Site Assessment & Mitigation
Funding: Private - VAP
 Facility Type: Complaint
 Facility Status: Closed Case
 Date: 7/25/1991
 Date Began: Not reported

HMMD SAN DIEGO:
 Name: SOUTHWEST MARINE
 Address: 2286 MAIN ST
 City,State,Zip: SAN DIEGO, CA 92113
 Permit Number: 123569
 Business Type: Not reported
 EPA Id Number: Not reported
 APN: 538-730-13-00
 Last HMMD Inspection: 03/26/1991

Map ID
Direction
Distance
Elevation

MAP FINDINGS

Site

Database(s)

EDR ID Number
EPA ID Number

SOUTHWEST MARINE (Continued)

S105694683

Facility Telephone: 619-238-1000
Permit Status: INAC
Permit Expiration: Not reported
Date Last Updated: 11/02/2012
Facility Owner: SOUTHWEST MARINE DIVISION
Facility Mailing Address: P O BOX 13308
Facility Mailing City: SAN DIEGO
Facility Mailing State: CA
Facility Mailing Zip: 92170-3308
UST Owner: Not reported
Handle Regulated Hazmat: Y
Own Or Operate UST: Not reported
Subject To APSA: Not reported
Generate Haz Waste: Y
Treat Haz Waste: Not reported
Generate Medical Waste: Not reported

CERS:

Name: SOUTHWEST MARINE
Address: 2286 MAIN ST
City,State,Zip: SAN DIEGO, CA 921133641
Site ID: 253487
CERS ID: T0608125152
CERS Description: Cleanup Program Site

K103
West
1/8-1/4
0.177 mi.
934 ft.

WILLIG FREIGHT LINES
2286 MAIN ST
SAN DIEGO, CA 92113
Site 6 of 6 in cluster K

CA HIST UST **U001573002**
N/A

Relative:
Lower
Actual:
44 ft.

HIST UST:
Name: WILLIG FREIGHT LINES
Address: 2286 MAIN ST
City,State,Zip: SAN DIEGO, CA 92113
File Number: 0002F07B
URL: <http://geotracker.waterboards.ca.gov/ustpdfs/pdf/0002F07B.pdf>
Region: STATE
Facility ID: 00000013430
Facility Type: Other
Other Type: TRUCKING
Contact Name: J. FLETCHER
Telephone: 6192345473
Owner Name: MRS. MARION A. PHILLIPS
Owner Address: 4749 LA RUEDA DRIVE
Owner City,St,Zip: LA MESA, CA 92041
Total Tanks: 0001

Tank Num: 001
Container Num: 1
Year Installed: Not reported
Tank Capacity: 00010000
Tank Used for: PRODUCT
Type of Fuel: DIESEL
Container Construction Thickness: Not reported
Leak Detection: Stock Inventor

Map ID
 Direction
 Distance
 Elevation

MAP FINDINGS

Site

Database(s)

EDR ID Number
 EPA ID Number

WILLIG FREIGHT LINES (Continued)

U001573002

[Click here for Geo Tracker PDF:](#)

| | | | |
|---|--|--------------------------|--|
| 1104 WNW 1/8-1/4 0.182 mi. 959 ft. Relative: Higher Actual: 61 ft. | U-STOR-IT BARRIO LOGAN 2209 NATIONAL AVE SAN DIEGO, CA 92113 Site 7 of 7 in cluster I | RCRA NonGen / NLR | 1026047257 CAC003053798 |
| | RCRA NonGen / NLR: Date Form Received by Agency: 2020-01-31 00:00:00.0 Handler Name: U-STOR-IT BARRIO LOGAN Handler Address: 2209 NATIONAL AVE Handler City,State,Zip: SAN DIEGO, CA 92113 EPA ID: CAC003053798 Contact Name: PETER NORA Contact Address: 2209 NATIONAL AVE Contact City,State,Zip: SAN DIEGO, CA 92113 Contact Telephone: 619-255-7478 Contact Fax: Not reported Contact Email: SMANUEL@PATRIOTENVIRONMENTAL.COM Contact Title: Not reported EPA Region: 09 Land Type: Not reported Federal Waste Generator Description: Not a generator, verified Non-Notifier: Not reported Biennial Report Cycle: Not reported Accessibility: Not reported Active Site Indicator: Not reported State District Owner: Not reported State District: Not reported Mailing Address: 501 WEST BROADWAY, SUITE 200 Mailing City,State,Zip: SAN DIEGO, CA 92101 Owner Name: PETER NORA Owner Type: Other Operator Name: PETER NORA Operator Type: Other Short-Term Generator Activity: No Importer Activity: No Mixed Waste Generator: No Transporter Activity: No Transfer Facility Activity: No Recycler Activity with Storage: No Small Quantity On-Site Burner Exemption: No Smelting Melting and Refining Furnace Exemption: No Underground Injection Control: No Off-Site Waste Receipt: No Universal Waste Indicator: No Universal Waste Destination Facility: No Federal Universal Waste: No Active Site Fed-Reg Treatment Storage and Disposal Facility: Not reported Active Site Converter Treatment storage and Disposal Facility: Not reported Active Site State-Reg Treatment Storage and Disposal Facility: Not reported Active Site State-Reg Handler: --- Federal Facility Indicator: Not reported Hazardous Secondary Material Indicator: N Sub-Part K Indicator: Not reported Commercial TSD Indicator: No Treatment Storage and Disposal Type: Not reported | | |

Map ID
 Direction
 Distance
 Elevation

MAP FINDINGS

Site

Database(s)

EDR ID Number
 EPA ID Number

U-STOR-IT BARRIO LOGAN (Continued)

1026047257

| | |
|---|-----------------------|
| 2018 GPRA Permit Baseline: | Not on the Baseline |
| 2018 GPRA Renewals Baseline: | Not on the Baseline |
| Permit Renewals Workload Universe: | Not reported |
| Permit Workload Universe: | Not reported |
| Permit Progress Universe: | Not reported |
| Post-Closure Workload Universe: | Not reported |
| Closure Workload Universe: | Not reported |
| 202 GPRA Corrective Action Baseline: | No |
| Corrective Action Workload Universe: | No |
| Subject to Corrective Action Universe: | No |
| Non-TSDFs Where RCRA CA has Been Imposed Universe: | No |
| TSDFs Potentially Subject to CA Under 3004 (u)/(v) Universe: | No |
| TSDFs Only Subject to CA under Discretionary Auth Universe: | No |
| Corrective Action Priority Ranking: | No NCAPS ranking |
| Environmental Control Indicator: | No |
| Institutional Control Indicator: | No |
| Human Exposure Controls Indicator: | N/A |
| Groundwater Controls Indicator: | N/A |
| Operating TSDF Universe: | Not reported |
| Full Enforcement Universe: | Not reported |
| Significant Non-Complier Universe: | No |
| Unaddressed Significant Non-Complier Universe: | No |
| Addressed Significant Non-Complier Universe: | No |
| Significant Non-Complier With a Compliance Schedule Universe: | No |
| Financial Assurance Required: | Not reported |
| Handler Date of Last Change: | 2020-02-10 17:53:27.0 |
| Recognized Trader-Importer: | No |
| Recognized Trader-Exporter: | No |
| Importer of Spent Lead Acid Batteries: | No |
| Exporter of Spent Lead Acid Batteries: | No |
| Recycler Activity Without Storage: | No |
| Manifest Broker: | No |
| Sub-Part P Indicator: | No |

Handler - Owner Operator:

| | |
|--------------------------------|------------------------------|
| Owner/Operator Indicator: | Owner |
| Owner/Operator Name: | PETER NORA |
| Legal Status: | Other |
| Date Became Current: | Not reported |
| Date Ended Current: | Not reported |
| Owner/Operator Address: | 501 WEST BROADWAY, SUITE 200 |
| Owner/Operator City,State,Zip: | SAN DIEGO, CA 92101 |
| Owner/Operator Telephone: | 619-255-7478 |
| Owner/Operator Telephone Ext: | Not reported |
| Owner/Operator Fax: | Not reported |
| Owner/Operator Email: | Not reported |

| | |
|--------------------------------|---------------------|
| Owner/Operator Indicator: | Operator |
| Owner/Operator Name: | PETER NORA |
| Legal Status: | Other |
| Date Became Current: | Not reported |
| Date Ended Current: | Not reported |
| Owner/Operator Address: | 2209 NATIONAL AVE |
| Owner/Operator City,State,Zip: | SAN DIEGO, CA 92113 |
| Owner/Operator Telephone: | 619-255-7478 |
| Owner/Operator Telephone Ext: | Not reported |

Map ID
 Direction
 Distance
 Elevation

MAP FINDINGS

Site

Database(s)

EDR ID Number
 EPA ID Number

U-STOR-IT BARRIO LOGAN (Continued)

1026047257

Owner/Operator Fax: Not reported
 Owner/Operator Email: Not reported

Historic Generators:

Receive Date: 2020-01-31 00:00:00
 Handler Name: U-STOR-IT BARRIO LOGAN
 Federal Waste Generator Description: Not a generator, verified
 State District Owner: Not reported
 Large Quantity Handler of Universal Waste: No
 Recognized Trader Importer: No
 Recognized Trader Exporter: No
 Spent Lead Acid Battery Importer: No
 Spent Lead Acid Battery Exporter: No
 Current Record: Yes
 Non Storage Recycler Activity: Not reported
 Electronic Manifest Broker: Not reported

List of NAICS Codes and Descriptions:

NAICS Code: 531130
 NAICS Description: LESSORS OF MINIWAREHOUSES AND SELF-STORAGE UNITS

Facility Has Received Notices of Violations:

Violations: No Violations Found

Evaluation Action Summary:

Evaluations: No Evaluations Found

O105
ESE
1/8-1/4
0.182 mi.
962 ft.

NBSD - 28TH ST. NEX
BLDG. 3156 28TH ST.
SAN DIEGO, CA 92136

CA CERS HAZ WASTE
CA CERS TANKS
CA CERS

S123530819
N/A

Site 1 of 8 in cluster O

Relative:
Lower
Actual:
45 ft.

CERS HAZ WASTE:
 Name: NBSD - 28TH ST. NEX
 Address: BLDG. 3156 28TH ST.
 City,State,Zip: SAN DIEGO, CA 92136
 Site ID: 51355
 CERS ID: 10393564
 CERS Description: Hazardous Waste Generator

Name: NBSD - 28TH ST. NEX
 Address: BLDG. 3156 28TH ST.
 City,State,Zip: SAN DIEGO, CA 92136
 Site ID: 51355
 CERS ID: 10393564
 CERS Description: RCRA LQ HW Generator

CERS TANKS:

Name: NBSD - 28TH ST. NEX
 Address: BLDG. 3156 28TH ST.
 City,State,Zip: SAN DIEGO, CA 92136
 Site ID: 51355
 CERS ID: 10393564

Map ID
Direction
Distance
Elevation

MAP FINDINGS

Site

Database(s)

EDR ID Number
EPA ID Number

NBSD - 28TH ST. NEX (Continued)

S123530819

CERS Description: Underground Storage Tank

CERS:

Name: NBSD - 28TH ST. NEX
Address: BLDG. 3156 28TH ST.
City,State,Zip: SAN DIEGO, CA 92136
Site ID: 51355
CERS ID: 10393564
CERS Description: Chemical Storage Facilities

Violations:

Site ID: 51355
Site Name: NBSD - 28th St. NEX
Violation Date: 05-05-2017
Citation: 23 CCR 16 2665 - California Code of Regulations, Title 23, Chapter 16, Section(s) 2665

Violation Description: Failure of the overfill prevention system to meet one of the following requirements: Alert the transfer operator when the tank is 90 percent full by restricting the flow into the tank or triggering an audible and visual alarm; or Restrict delivery of flow to the tank at least 30 minutes before the tank overfills, provided the restriction occurs when the tank is filled to no more than 95 percent of capacity; and activate an audible alarm at least five minutes before the tank overfills; or Provide positive shut-off of flow to the tank when the tank is filled to no more than 95 percent of capacity; or Provide positive shut-off of flow to the tank so that none of the fittings located on the top of the tank are exposed to product due to overfilling.

Violation Notes: Returned to compliance on 05/16/2017. Inspection Sequence ID:5646043;Tank ID:30676,30677,30678;Violation Description:(RP) Failure of the overfill prevention system to meet one of the following requirements: 1. Alert the transfer operator when the tank is 90% full by restricting the flow into the tank or triggering an audible and visual alarm; or 2. Restrict delivery of flow to the tank at least 30m before the tank overfills, provided the restriction occurs when the tank is filled to no more than 95% of capacity; and activate an audible alarm at least 5m before the tank overfills; or 3. Provide positive shut-off of flow to the tank when the tank is filled to no more than 95% of capacity; or 4. Provide positive shut-off of flow to the tank so that none of the fittings located on the top of the tank are exposed to product due to overfilling. 23 CCR 2635(b)(2), 2665

Violation Division: San Diego County Department of Env Health
Violation Program: UST
Violation Source: CERS

Site ID: 51355
Site Name: NBSD - 28th St. NEX
Violation Date: 05-08-2014
Citation: HSC 6.7 25292(e) - California Health and Safety Code, Chapter 6.7, Section(s) 25292(e)

Violation Description: Failure to maintain secondary containment, as evidenced by failure of secondary containment testing.

Violation Notes: Returned to compliance on 05/05/2015.
Violation Division: San Diego County Department of Env Health
Violation Program: UST
Violation Source: CERS

Map ID
Direction
Distance
Elevation

MAP FINDINGS

Site

Database(s)

EDR ID Number
EPA ID Number

NBSD - 28TH ST. NEX (Continued)

S123530819

Site ID: 51355
Site Name: NBSD - 28th St. NEX
Violation Date: 05-09-2019
Citation: 23 CCR 16 2712(b)(1)(G) - California Code of Regulations, Title 23, Chapter 16, Section(s) 2712(b)(1)(G)
Violation Description: Failure to comply with one or more of the following overfill prevention equipment requirements: Alert the transfer operator when the tank is 90 percent full by restricting the flow into the tank or triggering an audible and visual alarm; or Restrict delivery of flow to the tank at least 30 minutes before the tank overfills, provided the restriction occurs when the tank is filled to no more than 95 percent of capacity; and activate an audible alarm at least five minutes before the tank overfills; or Provide positive shut-off of flow to the tank when the tank is filled to no more than 95 percent of capacity; or Provide positive shut-off of flow to the tank so that none of the fittings located on the top of the tank are exposed to product due to overfilling. Install/retrofit overfill prevention equipment that does not use flow restrictors on vent piping to meet overfill prevention equipment requirements when the overfill prevention equipment is installed, repaired, or replaced on and after October 1, - 2018. For USTs installed before October 1, 2018, perform an inspection by October 13, 2018 and every 36 months thereafter. For USTs installed on and after October- 1,- 2018, perform an inspection at installation and every 36 months thereafter. Inspected within 30 days after a repair to the overfill prevention equipment. Inspected using an applicable manufacturer guidelines, industry codes, engineering standards, or a method approved by a professional engineer. Inspected by a certified UST service technician. Maintain records of overfill prevention equipment inspection for 36 months.
Violation Notes: Returned to compliance on 05/09/2019. Inspection Sequence ID:6139403;Tank ID:30676,30677,30678;Violation Description:(TCR 9b) Failure to comply with one or more of the following overfill prevention equipment requirements: 1. Alert the transfer operator when the tank is 90% full by restricting the flow into the tank or triggering an audible and visual alarm; or 2. Restrict delivery of flow to the tank at least 30m before the tank overfills, provided the restriction occurs when the tank is filled to no more than 95% of capacity and activate an audible alarm at least 5m before the tank overfills; or 3. Provide positive shut-off of flow to the tank when the tank is filled to no more than 95% of capacity; or 4. Provide positive shut-off of flow to the tank so that none of the fittings located on the top of the tank are exposed to product due to overfilling. 5. Install/retrofit overfill prevention equipment that does not use flow restrictors on vent piping to meet overfill prevention equipment requirements when the overfill prev
Violation Division: San Diego County Department of Env Health
Violation Program: UST
Violation Source: CERS
Evaluation:
Eval General Type: Compliance Evaluation Inspection
Eval Date: 05-09-2019
Violations Found: Yes
Eval Type: Routine done by local agency
Eval Notes: Inspector: Villena Elaine Inspection ID:6139403
Eval Division: San Diego County Department of Env Health
Eval Program: UST

Map ID
Direction
Distance
Elevation

MAP FINDINGS

Site

Database(s)

EDR ID Number
EPA ID Number

NBSD - 28TH ST. NEX (Continued)

S123530819

Eval Source: CERS

Eval General Type: Compliance Evaluation Inspection
Eval Date: 05-14-2020
Violations Found: No
Eval Type: Routine done by local agency
Eval Notes: Inspector: Quintong Sean Inspection ID:6417919
Eval Division: San Diego County Department of Env Health
Eval Program: HWLQG
Eval Source: CERS

Eval General Type: Compliance Evaluation Inspection
Eval Date: 05-14-2020
Violations Found: No
Eval Type: Routine done by local agency
Eval Notes: Inspector: Quintong Sean Inspection ID:6417919
Eval Division: San Diego County Department of Env Health
Eval Program: UST
Eval Source: CERS

Eval General Type: Compliance Evaluation Inspection
Eval Date: 05-03-2018
Violations Found: No
Eval Type: Routine done by local agency
Eval Notes: Inspector: Delino Faith Inspection ID:5879751
Eval Division: San Diego County Department of Env Health
Eval Program: UST
Eval Source: CERS

Eval General Type: Compliance Evaluation Inspection
Eval Date: 05-05-2016
Violations Found: No
Eval Type: Routine done by local agency
Eval Notes: Inspector: Garcia Grissel Inspection ID:5415370
Eval Division: San Diego County Department of Env Health
Eval Program: HW
Eval Source: CERS

Eval General Type: Compliance Evaluation Inspection
Eval Date: 05-05-2016
Violations Found: No
Eval Type: Routine done by local agency
Eval Notes: Inspector: Garcia Grissel Inspection ID:5415370
Eval Division: San Diego County Department of Env Health
Eval Program: UST
Eval Source: CERS

Eval General Type: Compliance Evaluation Inspection
Eval Date: 05-05-2017
Violations Found: No
Eval Type: Routine done by local agency
Eval Notes: Inspector: Manese Michael Inspection ID:5646043
Eval Division: San Diego County Department of Env Health
Eval Program: HMRRP
Eval Source: CERS

Eval General Type: Compliance Evaluation Inspection

Map ID
Direction
Distance
Elevation

MAP FINDINGS

Site

Database(s)

EDR ID Number
EPA ID Number

NBSD - 28TH ST. NEX (Continued)

S123530819

Eval Date: 05-05-2017
Violations Found: No
Eval Type: Routine done by local agency
Eval Notes: Inspector: Manese Michael Inspection ID:5646043
Eval Division: San Diego County Department of Env Health
Eval Program: HW
Eval Source: CERS

Eval General Type: Compliance Evaluation Inspection
Eval Date: 05-05-2017
Violations Found: No
Eval Type: Routine done by local agency
Eval Notes: Inspector: Manese Michael Inspection ID:5646043
Eval Division: San Diego County Department of Env Health
Eval Program: HWLQG
Eval Source: CERS

Eval General Type: Compliance Evaluation Inspection
Eval Date: 05-05-2017
Violations Found: Yes
Eval Type: Routine done by local agency
Eval Notes: Inspector: Manese Michael Inspection ID:5646043
Eval Division: San Diego County Department of Env Health
Eval Program: UST
Eval Source: CERS

Eval General Type: Compliance Evaluation Inspection
Eval Date: 05-07-2015
Violations Found: No
Eval Type: Routine done by local agency
Eval Notes: Inspector: Kasprovich Christina Inspection ID:5262105
Eval Division: San Diego County Department of Env Health
Eval Program: HW
Eval Source: CERS

Eval General Type: Compliance Evaluation Inspection
Eval Date: 05-07-2015
Violations Found: No
Eval Type: Routine done by local agency
Eval Notes: Inspector: Kasprovich Christina Inspection ID:5262105
Eval Division: San Diego County Department of Env Health
Eval Program: HWLQG
Eval Source: CERS

Eval General Type: Compliance Evaluation Inspection
Eval Date: 05-07-2015
Violations Found: No
Eval Type: Routine done by local agency
Eval Notes: Inspector: Kasprovich Christina Inspection ID:5262105
Eval Division: San Diego County Department of Env Health
Eval Program: UST
Eval Source: CERS

Eval General Type: Compliance Evaluation Inspection
Eval Date: 05-08-2014
Violations Found: No
Eval Type: Routine done by local agency

Map ID
Direction
Distance
Elevation

MAP FINDINGS

Site

Database(s)

EDR ID Number
EPA ID Number

NBSD - 28TH ST. NEX (Continued)

S123530819

Eval Notes: Inspector: Central HC061 Inspection ID:4834665
Eval Division: San Diego County Department of Env Health
Eval Program: HW
Eval Source: CERS

Eval General Type: Compliance Evaluation Inspection
Eval Date: 05-08-2014
Violations Found: No
Eval Type: Routine done by local agency
Eval Notes: Inspector: Central HC061 Inspection ID:4834665
Eval Division: San Diego County Department of Env Health
Eval Program: HWLQG
Eval Source: CERS

Eval General Type: Compliance Evaluation Inspection
Eval Date: 05-08-2014
Violations Found: Yes
Eval Type: Routine done by local agency
Eval Notes: Inspector: Central HC061 Inspection ID:4834665
Eval Division: San Diego County Department of Env Health
Eval Program: UST
Eval Source: CERS

Eval General Type: Compliance Evaluation Inspection
Eval Date: 05-09-2019
Violations Found: No
Eval Type: Routine done by local agency
Eval Notes: Inspector: Villena Elaine Inspection ID:6139403
Eval Division: San Diego County Department of Env Health
Eval Program: HW
Eval Source: CERS

Eval General Type: Compliance Evaluation Inspection
Eval Date: 05-09-2019
Violations Found: No
Eval Type: Routine done by local agency
Eval Notes: Inspector: Villena Elaine Inspection ID:6139403
Eval Division: San Diego County Department of Env Health
Eval Program: HWLQG
Eval Source: CERS

Affiliation:

Affiliation Type Desc: Identification Signer
Entity Name: Christina Graulau
Entity Title: CNRSW Hazardous Waste Program Manager
Affiliation Address: Not reported
Affiliation City: Not reported
Affiliation State: Not reported
Affiliation Country: Not reported
Affiliation Zip: Not reported
Affiliation Phone: Not reported

Affiliation Type Desc: UST Property Owner Name
Entity Name: Commander Navy Region Southwest
Entity Title: Not reported
Affiliation Address: 937 North Harbor Drive, Bldg. 1, Rm S510
Affiliation City: San Diego

Map ID
Direction
Distance
Elevation

MAP FINDINGS

Site

Database(s)

EDR ID Number
EPA ID Number

NBSD - 28TH ST. NEX (Continued)

S123530819

Affiliation State: CA
Affiliation Country: United States
Affiliation Zip: 92132
Affiliation Phone: (619) 532-2741

Affiliation Type Desc: Environmental Contact
Entity Name: Installation Environmental Program Director
Entity Title: Not reported
Affiliation Address: 3455 Senn Rd.
Affiliation City: San Diego
Affiliation State: CA
Affiliation Country: Not reported
Affiliation Zip: 92136-5084
Affiliation Phone: Not reported

Affiliation Type Desc: Operator
Entity Name: NBSD - 28th St. NEX
Entity Title: Not reported
Affiliation Address: Not reported
Affiliation City: Not reported
Affiliation State: Not reported
Affiliation Country: Not reported
Affiliation Zip: Not reported
Affiliation Phone: (619) 778-4353

Affiliation Type Desc: CUPA District
Entity Name: San Diego County Env Health
Entity Title: Not reported
Affiliation Address: PO Box 129261
Affiliation City: San Diego
Affiliation State: CA
Affiliation Country: Not reported
Affiliation Zip: 92112-9261
Affiliation Phone: (858) 505-6880

Affiliation Type Desc: Facility Mailing Address
Entity Name: Mailing Address
Entity Title: Not reported
Affiliation Address: 750 Pacific Highway, GAF Floor 11, OF-1122
Affiliation City: San Diego
Affiliation State: CA
Affiliation Country: Not reported
Affiliation Zip: 92132
Affiliation Phone: Not reported

Affiliation Type Desc: Legal Owner
Entity Name: Commander Navy Region Southwest
Entity Title: Not reported
Affiliation Address: 750 Pacific Highway
Affiliation City: San Diego
Affiliation State: CA
Affiliation Country: United States
Affiliation Zip: 92132
Affiliation Phone: (619) 705-5219

Affiliation Type Desc: Parent Corporation
Entity Name: Naval Base San Diego

Map ID
Direction
Distance
Elevation

MAP FINDINGS

Site

Database(s)

EDR ID Number
EPA ID Number

NBSD - 28TH ST. NEX (Continued)

S123530819

Entity Title: Not reported
Affiliation Address: Not reported
Affiliation City: Not reported
Affiliation State: Not reported
Affiliation Country: Not reported
Affiliation Zip: Not reported
Affiliation Phone: Not reported

Affiliation Type Desc: UST Tank Operator
Entity Name: NEX, Gas 28th Street, NBSD
Entity Title: Not reported
Affiliation Address: Environmental Department, 3455 Senn Road, Bldg. 72
Affiliation City: San Diego
Affiliation State: CA
Affiliation Country: United States
Affiliation Zip: 92136
Affiliation Phone: (619) 556-1537

Affiliation Type Desc: UST Tank Owner
Entity Name: Commander Navy Region Southwest
Entity Title: Not reported
Affiliation Address: 937 North Harbor Drive, Bldg. 1, Rm S510
Affiliation City: San Diego
Affiliation State: CA
Affiliation Country: United States
Affiliation Zip: 92132
Affiliation Phone: (619) 532-2741

Affiliation Type Desc: Document Preparer
Entity Name: Dan Perrin
Entity Title: Not reported
Affiliation Address: Not reported
Affiliation City: Not reported
Affiliation State: Not reported
Affiliation Country: Not reported
Affiliation Zip: Not reported
Affiliation Phone: Not reported

O106 **NBSD - 28TH ST. NEX**
ESE **BLDG. 3156 28TH ST.**
1/8-1/4 **SAN DIEGO, CA 92136**
0.182 mi.
962 ft. **Site 2 of 8 in cluster O**

CA UST **U004262080**
N/A

Relative: **UST:**
Lower **Name:** **NBSD - 28TH ST. NEX**
Actual: **Address:** **BLDG. 3156 28TH ST.**
45 ft. **City,State,Zip:** **SAN DIEGO, CA 92136**
 Facility ID: **37-000-180652**
 Permitting Agency: **San Diego County Department of Environmental Health**
 Latitude: **32.69428**
 Longitude: **-117.13382**

Map ID
Direction
Distance
Elevation

MAP FINDINGS

Site

Database(s)

EDR ID Number
EPA ID Number

M107 **INDUSTRIAL METALS & SALVAGE CO.**
SSE **1345 SOUTH 27TH ST.**
1/8-1/4 **SAN DIEGO, CA 92113**
0.191 mi.
1007 ft. **Site 12 of 14 in cluster M**

SEMS-ARCHIVE **1015732712**
RCRA NonGen / NLR **CAD029136058**

Relative:
Lower
Actual:
34 ft.

SEMS Archive:
Site ID: 0904768
EPA ID: CAD029136058
Name: INDUSTRIAL METALS & SALVAGE CO.
Address: 1345 SOUTH 27TH ST.
Address 2: Not reported
City,State,Zip: SAN DIEGO, CA 92113
Cong District: 44
FIPS Code: 06073
FF: N
NPL: Not on the NPL
Non NPL Status: NFRAP-Site does not qualify for the NPL based on existing information

SEMS Archive Detail:

Region: 09
Site ID: 0904768
EPA ID: CAD029136058
Site Name: INDUSTRIAL METALS & SALVAGE CO.
NPL: N
FF: N
OU: 00
Action Code: VS
Action Name: ARCH SITE
SEQ: 1
Start Date: Not reported
Finish Date: 1993-08-31 04:00:00
Qual: Not reported
Current Action Lead: EPA Perf In-Hse

Region: 09
Site ID: 0904768
EPA ID: CAD029136058
Site Name: INDUSTRIAL METALS & SALVAGE CO.
NPL: N
FF: N
OU: 00
Action Code: DS
Action Name: DISCVRY
SEQ: 1
Start Date: 1993-02-08 05:00:00
Finish Date: 1993-02-08 05:00:00
Qual: Not reported
Current Action Lead: EPA Perf

Region: 09
Site ID: 0904768
EPA ID: CAD029136058
Site Name: INDUSTRIAL METALS & SALVAGE CO.
NPL: N
FF: N
OU: 00
Action Code: PA
Action Name: PA
SEQ: 1

Map ID
Direction
Distance
Elevation

MAP FINDINGS

Site

Database(s)

EDR ID Number
EPA ID Number

INDUSTRIAL METALS & SALVAGE CO. (Continued)

1015732712

Start Date: Not reported
Finish Date: 1993-08-31 04:00:00
Qual: N
Current Action Lead: EPA Perf

RCRA NonGen / NLR:

Date Form Received by Agency: 2019-06-18 00:00:00.0
Handler Name: IMS RECYCLING SERVICES INC
Handler Address: 1345 SOUTH 27TH ST
Handler City,State,Zip: SAN DIEGO, CA 92113
EPA ID: CAD029136058
Contact Name: KARLA DIAZ
Contact Address: PO BOX 13666
Contact City,State,Zip: SAN DIEGO, CA 92170
Contact Telephone: Not reported
Contact Fax: Not reported
Contact Email: KARLAD@IMSRECYCLING.COM
Contact Title: Not reported
EPA Region: 09
Land Type: Not reported
Federal Waste Generator Description: Not a generator, verified
Non-Notifier: Not reported
Biennial Report Cycle: Not reported
Accessibility: Not reported
Active Site Indicator: Not reported
State District Owner: CA
State District: 4
Mailing Address: PO BOX 13666
Mailing City,State,Zip: SAN DIEGO, CA 92170
Owner Name: IMS RECYCLING SERVICES INC
Owner Type: Private
Operator Name: IMS RECYCLING SERVICES INC
Operator Type: Private
Short-Term Generator Activity: No
Importer Activity: No
Mixed Waste Generator: No
Transporter Activity: No
Transfer Facility Activity: No
Recycler Activity with Storage: No
Small Quantity On-Site Burner Exemption: No
Smelting Melting and Refining Furnace Exemption: No
Underground Injection Control: No
Off-Site Waste Receipt: No
Universal Waste Indicator: No
Universal Waste Destination Facility: No
Federal Universal Waste: No
Active Site Fed-Reg Treatment Storage and Disposal Facility: Not reported
Active Site Converter Treatment storage and Disposal Facility: Not reported
Active Site State-Reg Treatment Storage and Disposal Facility: Not reported
Active Site State-Reg Handler: ---
Federal Facility Indicator: Not reported
Hazardous Secondary Material Indicator: N
Sub-Part K Indicator: Not reported
Commercial TSD Indicator: No
Treatment Storage and Disposal Type: Not reported
2018 GPRA Permit Baseline: Not on the Baseline

Map ID
 Direction
 Distance
 Elevation

MAP FINDINGS

Site

Database(s)

EDR ID Number
 EPA ID Number

INDUSTRIAL METALS & SALVAGE CO. (Continued)

1015732712

| | |
|---|-----------------------|
| 2018 GPRA Renewals Baseline: | Not on the Baseline |
| Permit Renewals Workload Universe: | Not reported |
| Permit Workload Universe: | Not reported |
| Permit Progress Universe: | Not reported |
| Post-Closure Workload Universe: | Not reported |
| Closure Workload Universe: | Not reported |
| 202 GPRA Corrective Action Baseline: | No |
| Corrective Action Workload Universe: | No |
| Subject to Corrective Action Universe: | No |
| Non-TSDFs Where RCRA CA has Been Imposed Universe: | No |
| TSDFs Potentially Subject to CA Under 3004 (u)/(v) Universe: | No |
| TSDFs Only Subject to CA under Discretionary Auth Universe: | No |
| Corrective Action Priority Ranking: | No NCAPS ranking |
| Environmental Control Indicator: | No |
| Institutional Control Indicator: | No |
| Human Exposure Controls Indicator: | N/A |
| Groundwater Controls Indicator: | N/A |
| Operating TSDF Universe: | Not reported |
| Full Enforcement Universe: | Not reported |
| Significant Non-Complier Universe: | No |
| Unaddressed Significant Non-Complier Universe: | No |
| Addressed Significant Non-Complier Universe: | No |
| Significant Non-Complier With a Compliance Schedule Universe: | No |
| Financial Assurance Required: | Not reported |
| Handler Date of Last Change: | 2019-06-26 16:41:06.0 |
| Recognized Trader-Importer: | No |
| Recognized Trader-Exporter: | No |
| Importer of Spent Lead Acid Batteries: | No |
| Exporter of Spent Lead Acid Batteries: | No |
| Recycler Activity Without Storage: | No |
| Manifest Broker: | No |
| Sub-Part P Indicator: | No |

Handler - Owner Operator:

| | |
|--------------------------------|------------------------|
| Owner/Operator Indicator: | Owner |
| Owner/Operator Name: | NOT REQUIRED |
| Legal Status: | Private |
| Date Became Current: | Not reported |
| Date Ended Current: | Not reported |
| Owner/Operator Address: | NOT REQUIRED |
| Owner/Operator City,State,Zip: | NOT REQUIRED, ME 99999 |
| Owner/Operator Telephone: | 415-555-1212 |
| Owner/Operator Telephone Ext: | Not reported |
| Owner/Operator Fax: | Not reported |
| Owner/Operator Email: | Not reported |

| | |
|--------------------------------|----------------------------|
| Owner/Operator Indicator: | Owner |
| Owner/Operator Name: | IMS RECYCLING SERVICES INC |
| Legal Status: | Private |
| Date Became Current: | Not reported |
| Date Ended Current: | Not reported |
| Owner/Operator Address: | Not reported |
| Owner/Operator City,State,Zip: | Not reported |
| Owner/Operator Telephone: | Not reported |
| Owner/Operator Telephone Ext: | Not reported |
| Owner/Operator Fax: | Not reported |

Map ID
Direction
Distance
Elevation

MAP FINDINGS

Site

Database(s)

EDR ID Number
EPA ID Number

INDUSTRIAL METALS & SALVAGE CO. (Continued)

1015732712

Owner/Operator Email: Not reported
Owner/Operator Indicator: Operator
Owner/Operator Name: IMS RECYCLING SERVICES INC
Legal Status: Private
Date Became Current: Not reported
Date Ended Current: Not reported
Owner/Operator Address: Not reported
Owner/Operator City,State,Zip: Not reported
Owner/Operator Telephone: Not reported
Owner/Operator Telephone Ext: Not reported
Owner/Operator Fax: Not reported
Owner/Operator Email: Not reported

Historic Generators:

Receive Date: 2019-06-18 00:00:00.0
Handler Name: IMS RECYCLING SERVICES INC
Federal Waste Generator Description: Not a generator, verified
State District Owner: CA
Large Quantity Handler of Universal Waste: No
Recognized Trader Importer: No
Recognized Trader Exporter: No
Spent Lead Acid Battery Importer: No
Spent Lead Acid Battery Exporter: No
Current Record: Yes
Non Storage Recycler Activity: No
Electronic Manifest Broker: No

Receive Date: 1982-02-16 00:00:00.0
Handler Name: IMS RECYCLING SERVICES INC
Federal Waste Generator Description: Large Quantity Generator
State District Owner: CA
Large Quantity Handler of Universal Waste: No
Recognized Trader Importer: No
Recognized Trader Exporter: No
Spent Lead Acid Battery Importer: No
Spent Lead Acid Battery Exporter: No
Current Record: No
Non Storage Recycler Activity: Not reported
Electronic Manifest Broker: Not reported

List of NAICS Codes and Descriptions:

NAICS Codes: No NAICS Codes Found

Facility Has Received Notices of Violation:

Found Violation: Yes
Agency Which Determined Violation: State
Violation Short Description: State Statute or Regulation
Date Violation was Determined: 2008-11-18 00:00:00.0
Actual Return to Compliance Date: 2009-03-02 00:00:00.0
Return to Compliance Qualifier: Documented
Violation Responsible Agency: State
Scheduled Compliance Date: Not reported
Enforcement Identifier: 501
Date of Enforcement Action: 2009-03-13 00:00:00.0
Enforcement Responsible Agency: State

Map ID
 Direction
 Distance
 Elevation

MAP FINDINGS

Site

Database(s)

EDR ID Number
 EPA ID Number

INDUSTRIAL METALS & SALVAGE CO. (Continued)

1015732712

| | |
|---|-----------------------|
| Enforcement Docket Number: | Not reported |
| Enforcement Attorney: | Not reported |
| Corrective Action Component: | No |
| Appeal Initiated Date: | Not reported |
| Appeal Resolution Date: | Not reported |
| Disposition Status Date: | Not reported |
| Disposition Status: | Not reported |
| Disposition Status Description: | Not reported |
| Consent/Final Order Sequence Number: | Not reported |
| Consent/Final Order Respondent Name: | Not reported |
| Consent/Final Order Lead Agency: | Not reported |
| Enforcement Type: | Not reported |
| Enforcement Responsible Person: | Not reported |
| Enforcement Responsible Sub-Organization: | Not reported |
| SEP Sequence Number: | Not reported |
| SEP Expenditure Amount: | Not reported |
| SEP Scheduled Completion Date: | Not reported |
| SEP Actual Date: | Not reported |
| SEP Defaulted Date: | Not reported |
| SEP Type: | Not reported |
| SEP Type Description: | Not reported |
| Proposed Amount: | Not reported |
| Final Monetary Amount: | Not reported |
| Paid Amount: | Not reported |
| Final Count: | Not reported |
| Final Amount: | Not reported |
| Found Violation: | Yes |
| Agency Which Determined Violation: | State |
| Violation Short Description: | Generators - General |
| Date Violation was Determined: | 2001-12-18 00:00:00.0 |
| Actual Return to Compliance Date: | 2001-12-20 00:00:00.0 |
| Return to Compliance Qualifier: | Documented |
| Violation Responsible Agency: | State |
| Scheduled Compliance Date: | Not reported |
| Enforcement Identifier: | 200 |
| Date of Enforcement Action: | 2001-12-19 00:00:00.0 |
| Enforcement Responsible Agency: | State |
| Enforcement Docket Number: | Not reported |
| Enforcement Attorney: | Not reported |
| Corrective Action Component: | No |
| Appeal Initiated Date: | Not reported |
| Appeal Resolution Date: | Not reported |
| Disposition Status Date: | Not reported |
| Disposition Status: | Not reported |
| Disposition Status Description: | Not reported |
| Consent/Final Order Sequence Number: | Not reported |
| Consent/Final Order Respondent Name: | Not reported |
| Consent/Final Order Lead Agency: | Not reported |
| Enforcement Type: | WRITTEN INFORMAL |
| Enforcement Responsible Person: | Not reported |
| Enforcement Responsible Sub-Organization: | Not reported |
| SEP Sequence Number: | Not reported |
| SEP Expenditure Amount: | Not reported |
| SEP Scheduled Completion Date: | Not reported |
| SEP Actual Date: | Not reported |
| SEP Defaulted Date: | Not reported |

Map ID
 Direction
 Distance
 Elevation

MAP FINDINGS

Site

Database(s)

EDR ID Number
 EPA ID Number

INDUSTRIAL METALS & SALVAGE CO. (Continued)

1015732712

| | |
|---|-----------------------------|
| SEP Type: | Not reported |
| SEP Type Description: | Not reported |
| Proposed Amount: | Not reported |
| Final Monetary Amount: | Not reported |
| Paid Amount: | Not reported |
| Final Count: | Not reported |
| Final Amount: | Not reported |
| | |
| Found Violation: | No |
| Agency Which Determined Violation: | Not reported |
| Violation Short Description: | Not reported |
| Date Violation was Determined: | Not reported |
| Actual Return to Compliance Date: | Not reported |
| Return to Compliance Qualifier: | Not reported |
| Violation Responsible Agency: | Not reported |
| Scheduled Compliance Date: | Not reported |
| Enforcement Identifier: | Not reported |
| Date of Enforcement Action: | Not reported |
| Enforcement Responsible Agency: | Not reported |
| Enforcement Docket Number: | Not reported |
| Enforcement Attorney: | Not reported |
| Corrective Action Component: | Not reported |
| Appeal Initiated Date: | Not reported |
| Appeal Resolution Date: | Not reported |
| Disposition Status Date: | Not reported |
| Disposition Status: | Not reported |
| Disposition Status Description: | Not reported |
| Consent/Final Order Sequence Number: | Not reported |
| Consent/Final Order Respondent Name: | Not reported |
| Consent/Final Order Lead Agency: | Not reported |
| Enforcement Type: | Not reported |
| Enforcement Responsible Person: | Not reported |
| Enforcement Responsible Sub-Organization: | Not reported |
| SEP Sequence Number: | Not reported |
| SEP Expenditure Amount: | Not reported |
| SEP Scheduled Completion Date: | Not reported |
| SEP Actual Date: | Not reported |
| SEP Defaulted Date: | Not reported |
| SEP Type: | Not reported |
| SEP Type Description: | Not reported |
| Proposed Amount: | Not reported |
| Final Monetary Amount: | Not reported |
| Paid Amount: | Not reported |
| Final Count: | Not reported |
| Final Amount: | Not reported |
| | |
| Found Violation: | Yes |
| Agency Which Determined Violation: | State |
| Violation Short Description: | State Statute or Regulation |
| Date Violation was Determined: | 2008-11-18 00:00:00.0 |
| Actual Return to Compliance Date: | 2009-03-02 00:00:00.0 |
| Return to Compliance Qualifier: | Documented |
| Violation Responsible Agency: | State |
| Scheduled Compliance Date: | Not reported |
| Enforcement Identifier: | 200 |
| Date of Enforcement Action: | 2009-02-02 00:00:00.0 |
| Enforcement Responsible Agency: | State |

Map ID
Direction
Distance
Elevation

MAP FINDINGS

Site

Database(s)

EDR ID Number
EPA ID Number

INDUSTRIAL METALS & SALVAGE CO. (Continued)

1015732712

| | |
|---|------------------|
| Enforcement Docket Number: | Not reported |
| Enforcement Attorney: | Not reported |
| Corrective Action Component: | No |
| Appeal Initiated Date: | Not reported |
| Appeal Resolution Date: | Not reported |
| Disposition Status Date: | Not reported |
| Disposition Status: | Not reported |
| Disposition Status Description: | Not reported |
| Consent/Final Order Sequence Number: | Not reported |
| Consent/Final Order Respondent Name: | Not reported |
| Consent/Final Order Lead Agency: | Not reported |
| Enforcement Type: | WRITTEN INFORMAL |
| Enforcement Responsible Person: | Not reported |
| Enforcement Responsible Sub-Organization: | Not reported |
| SEP Sequence Number: | Not reported |
| SEP Expenditure Amount: | Not reported |
| SEP Scheduled Completion Date: | Not reported |
| SEP Actual Date: | Not reported |
| SEP Defaulted Date: | Not reported |
| SEP Type: | Not reported |
| SEP Type Description: | Not reported |
| Proposed Amount: | Not reported |
| Final Monetary Amount: | Not reported |
| Paid Amount: | Not reported |
| Final Count: | Not reported |
| Final Amount: | Not reported |
| Found Violation: | No |
| Agency Which Determined Violation: | Not reported |
| Violation Short Description: | Not reported |
| Date Violation was Determined: | Not reported |
| Actual Return to Compliance Date: | Not reported |
| Return to Compliance Qualifier: | Not reported |
| Violation Responsible Agency: | Not reported |
| Scheduled Compliance Date: | Not reported |
| Enforcement Identifier: | Not reported |
| Date of Enforcement Action: | Not reported |
| Enforcement Responsible Agency: | Not reported |
| Enforcement Docket Number: | Not reported |
| Enforcement Attorney: | Not reported |
| Corrective Action Component: | Not reported |
| Appeal Initiated Date: | Not reported |
| Appeal Resolution Date: | Not reported |
| Disposition Status Date: | Not reported |
| Disposition Status: | Not reported |
| Disposition Status Description: | Not reported |
| Consent/Final Order Sequence Number: | Not reported |
| Consent/Final Order Respondent Name: | Not reported |
| Consent/Final Order Lead Agency: | Not reported |
| Enforcement Type: | Not reported |
| Enforcement Responsible Person: | Not reported |
| Enforcement Responsible Sub-Organization: | Not reported |
| SEP Sequence Number: | Not reported |
| SEP Expenditure Amount: | Not reported |
| SEP Scheduled Completion Date: | Not reported |
| SEP Actual Date: | Not reported |
| SEP Defaulted Date: | Not reported |

Map ID
Direction
Distance
Elevation

MAP FINDINGS

Site

Database(s)

EDR ID Number
EPA ID Number

INDUSTRIAL METALS & SALVAGE CO. (Continued)

1015732712

| | |
|---|---|
| SEP Type: | Not reported |
| SEP Type Description: | Not reported |
| Proposed Amount: | Not reported |
| Final Monetary Amount: | Not reported |
| Paid Amount: | Not reported |
| Final Count: | Not reported |
| Final Amount: | Not reported |
| Found Violation: | Yes |
| Agency Which Determined Violation: | State |
| Violation Short Description: | State Statute or Regulation |
| Date Violation was Determined: | 2008-11-18 00:00:00.0 |
| Actual Return to Compliance Date: | 2009-03-02 00:00:00.0 |
| Return to Compliance Qualifier: | Documented |
| Violation Responsible Agency: | State |
| Scheduled Compliance Date: | Not reported |
| Enforcement Identifier: | 200 |
| Date of Enforcement Action: | 2009-09-03 00:00:00.0 |
| Enforcement Responsible Agency: | State |
| Enforcement Docket Number: | Not reported |
| Enforcement Attorney: | Not reported |
| Corrective Action Component: | No |
| Appeal Initiated Date: | Not reported |
| Appeal Resolution Date: | Not reported |
| Disposition Status Date: | Not reported |
| Disposition Status: | Not reported |
| Disposition Status Description: | Not reported |
| Consent/Final Order Sequence Number: | Not reported |
| Consent/Final Order Respondent Name: | Not reported |
| Consent/Final Order Lead Agency: | Not reported |
| Enforcement Type: | LETTER OF INTENT TO INITIATE ENFORCEMENT ACTION |
| Enforcement Responsible Person: | Not reported |
| Enforcement Responsible Sub-Organization: | Not reported |
| SEP Sequence Number: | Not reported |
| SEP Expenditure Amount: | Not reported |
| SEP Scheduled Completion Date: | Not reported |
| SEP Actual Date: | Not reported |
| SEP Defaulted Date: | Not reported |
| SEP Type: | Not reported |
| SEP Type Description: | Not reported |
| Proposed Amount: | Not reported |
| Final Monetary Amount: | Not reported |
| Paid Amount: | Not reported |
| Final Count: | Not reported |
| Final Amount: | Not reported |
| Found Violation: | Yes |
| Agency Which Determined Violation: | State |
| Violation Short Description: | Generators - General |
| Date Violation was Determined: | 2001-12-18 00:00:00.0 |
| Actual Return to Compliance Date: | 2001-12-20 00:00:00.0 |
| Return to Compliance Qualifier: | Documented |
| Violation Responsible Agency: | State |
| Scheduled Compliance Date: | Not reported |
| Enforcement Identifier: | 500 |
| Date of Enforcement Action: | 2002-02-14 00:00:00.0 |
| Enforcement Responsible Agency: | State |

Map ID
Direction
Distance
Elevation

MAP FINDINGS

Site

Database(s)

EDR ID Number
EPA ID Number

INDUSTRIAL METALS & SALVAGE CO. (Continued)

1015732712

| | |
|---|-----------------------|
| Enforcement Docket Number: | Not reported |
| Enforcement Attorney: | Not reported |
| Corrective Action Component: | No |
| Appeal Initiated Date: | Not reported |
| Appeal Resolution Date: | Not reported |
| Disposition Status Date: | Not reported |
| Disposition Status: | Not reported |
| Disposition Status Description: | Not reported |
| Consent/Final Order Sequence Number: | Not reported |
| Consent/Final Order Respondent Name: | Not reported |
| Consent/Final Order Lead Agency: | Not reported |
| Enforcement Type: | Not reported |
| Enforcement Responsible Person: | Not reported |
| Enforcement Responsible Sub-Organization: | Not reported |
| SEP Sequence Number: | Not reported |
| SEP Expenditure Amount: | Not reported |
| SEP Scheduled Completion Date: | Not reported |
| SEP Actual Date: | Not reported |
| SEP Defaulted Date: | Not reported |
| SEP Type: | Not reported |
| SEP Type Description: | Not reported |
| Proposed Amount: | Not reported |
| Final Monetary Amount: | Not reported |
| Paid Amount: | Not reported |
| Final Count: | Not reported |
| Final Amount: | Not reported |
| Found Violation: | Yes |
| Agency Which Determined Violation: | State |
| Violation Short Description: | Generators - General |
| Date Violation was Determined: | 2001-12-18 00:00:00.0 |
| Actual Return to Compliance Date: | 2001-12-20 00:00:00.0 |
| Return to Compliance Qualifier: | Documented |
| Violation Responsible Agency: | State |
| Scheduled Compliance Date: | Not reported |
| Enforcement Identifier: | 500 |
| Date of Enforcement Action: | 2002-02-14 00:00:00.0 |
| Enforcement Responsible Agency: | State |
| Enforcement Docket Number: | Not reported |
| Enforcement Attorney: | Not reported |
| Corrective Action Component: | No |
| Appeal Initiated Date: | Not reported |
| Appeal Resolution Date: | Not reported |
| Disposition Status Date: | Not reported |
| Disposition Status: | Not reported |
| Disposition Status Description: | Not reported |
| Consent/Final Order Sequence Number: | Not reported |
| Consent/Final Order Respondent Name: | Not reported |
| Consent/Final Order Lead Agency: | Not reported |
| Enforcement Type: | Not reported |
| Enforcement Responsible Person: | Not reported |
| Enforcement Responsible Sub-Organization: | Not reported |
| SEP Sequence Number: | Not reported |
| SEP Expenditure Amount: | Not reported |
| SEP Scheduled Completion Date: | Not reported |
| SEP Actual Date: | Not reported |
| SEP Defaulted Date: | Not reported |

Map ID
 Direction
 Distance
 Elevation

MAP FINDINGS

Site

Database(s)

EDR ID Number
 EPA ID Number

INDUSTRIAL METALS & SALVAGE CO. (Continued)

1015732712

| | |
|---|-----------------------------|
| SEP Type: | Not reported |
| SEP Type Description: | Not reported |
| Proposed Amount: | Not reported |
| Final Monetary Amount: | Not reported |
| Paid Amount: | Not reported |
| Final Count: | Not reported |
| Final Amount: | Not reported |
| | |
| Found Violation: | Yes |
| Agency Which Determined Violation: | State |
| Violation Short Description: | State Statute or Regulation |
| Date Violation was Determined: | 2008-11-18 00:00:00.0 |
| Actual Return to Compliance Date: | 2009-03-02 00:00:00.0 |
| Return to Compliance Qualifier: | Documented |
| Violation Responsible Agency: | State |
| Scheduled Compliance Date: | Not reported |
| Enforcement Identifier: | 200 |
| Date of Enforcement Action: | 2009-09-21 00:00:00.0 |
| Enforcement Responsible Agency: | State |
| Enforcement Docket Number: | Not reported |
| Enforcement Attorney: | Not reported |
| Corrective Action Component: | No |
| Appeal Initiated Date: | Not reported |
| Appeal Resolution Date: | Not reported |
| Disposition Status Date: | Not reported |
| Disposition Status: | Not reported |
| Disposition Status Description: | Not reported |
| Consent/Final Order Sequence Number: | Not reported |
| Consent/Final Order Respondent Name: | Not reported |
| Consent/Final Order Lead Agency: | Not reported |
| Enforcement Type: | SINGLE SITE CA/FO |
| Enforcement Responsible Person: | Not reported |
| Enforcement Responsible Sub-Organization: | Not reported |
| SEP Sequence Number: | Not reported |
| SEP Expenditure Amount: | Not reported |
| SEP Scheduled Completion Date: | Not reported |
| SEP Actual Date: | Not reported |
| SEP Defaulted Date: | Not reported |
| SEP Type: | Not reported |
| SEP Type Description: | Not reported |
| Proposed Amount: | Not reported |
| Final Monetary Amount: | 6000 |
| Paid Amount: | Not reported |
| Final Count: | 1 |
| Final Amount: | 6000 |
| | |
| Found Violation: | Yes |
| Agency Which Determined Violation: | State |
| Violation Short Description: | Generators - General |
| Date Violation was Determined: | 2001-12-18 00:00:00.0 |
| Actual Return to Compliance Date: | 2001-12-20 00:00:00.0 |
| Return to Compliance Qualifier: | Documented |
| Violation Responsible Agency: | State |
| Scheduled Compliance Date: | Not reported |
| Enforcement Identifier: | 200 |
| Date of Enforcement Action: | 2001-12-19 00:00:00.0 |
| Enforcement Responsible Agency: | State |

Map ID
Direction
Distance
Elevation

MAP FINDINGS

Site

Database(s)

EDR ID Number
EPA ID Number

INDUSTRIAL METALS & SALVAGE CO. (Continued)

1015732712

Enforcement Docket Number: Not reported
Enforcement Attorney: Not reported
Corrective Action Component: No
Appeal Initiated Date: Not reported
Appeal Resolution Date: Not reported
Disposition Status Date: Not reported
Disposition Status: Not reported
Disposition Status Description: Not reported
Consent/Final Order Sequence Number: Not reported
Consent/Final Order Respondent Name: Not reported
Consent/Final Order Lead Agency: Not reported
Enforcement Type: WRITTEN INFORMAL
Enforcement Responsible Person: Not reported
Enforcement Responsible Sub-Organization: Not reported
SEP Sequence Number: Not reported
SEP Expenditure Amount: Not reported
SEP Scheduled Completion Date: Not reported
SEP Actual Date: Not reported
SEP Defaulted Date: Not reported
SEP Type: Not reported
SEP Type Description: Not reported
Proposed Amount: Not reported
Final Monetary Amount: Not reported
Paid Amount: Not reported
Final Count: Not reported
Final Amount: Not reported

Evaluation Action Summary:

Evaluation Date: 2008-11-18 00:00:00.0
Evaluation Responsible Agency: State
Found Violation: Yes
Evaluation Type Description: FOCUSED COMPLIANCE INSPECTION
Evaluation Responsible Person Identifier: Not reported
Evaluation Responsible Sub-Organization: Not reported
Actual Return to Compliance Date: 2009-03-02 00:00:00.0
Scheduled Compliance Date: Not reported
Date of Request: Not reported
Date Response Received: Not reported
Request Agency: Not reported
Former Citation: Not reported

Evaluation Date: 2001-12-18 00:00:00.0
Evaluation Responsible Agency: State
Found Violation: Yes
Evaluation Type Description: FOCUSED COMPLIANCE INSPECTION
Evaluation Responsible Person Identifier: Not reported
Evaluation Responsible Sub-Organization: Not reported
Actual Return to Compliance Date: 2001-12-20 00:00:00.0
Scheduled Compliance Date: Not reported
Date of Request: Not reported
Date Response Received: Not reported
Request Agency: Not reported
Former Citation: Not reported

Evaluation Date: 2008-11-18 00:00:00.0
Evaluation Responsible Agency: State
Found Violation: No

Map ID
Direction
Distance
Elevation

MAP FINDINGS

Site

Database(s)

EDR ID Number
EPA ID Number

INDUSTRIAL METALS & SALVAGE CO. (Continued)

1015732712

| | |
|---|--------------------------------|
| Evaluation Type Description: | SIGNIFICANT NON-COMPLIER |
| Evaluation Responsible Person Identifier: | Not reported |
| Evaluation Responsible Sub-Organization: | Not reported |
| Actual Return to Compliance Date: | Not reported |
| Scheduled Compliance Date: | Not reported |
| Date of Request: | Not reported |
| Date Response Received: | Not reported |
| Request Agency: | Not reported |
| Former Citation: | Not reported |
| Evaluation Date: | 2008-11-18 00:00:00.0 |
| Evaluation Responsible Agency: | State |
| Found Violation: | Yes |
| Evaluation Type Description: | FOCUSED COMPLIANCE INSPECTION |
| Evaluation Responsible Person Identifier: | Not reported |
| Evaluation Responsible Sub-Organization: | Not reported |
| Actual Return to Compliance Date: | 2009-03-02 00:00:00.0 |
| Scheduled Compliance Date: | Not reported |
| Date of Request: | Not reported |
| Date Response Received: | Not reported |
| Request Agency: | Not reported |
| Former Citation: | Not reported |
| Evaluation Date: | 2009-03-02 00:00:00.0 |
| Evaluation Responsible Agency: | State |
| Found Violation: | No |
| Evaluation Type Description: | NOT A SIGNIFICANT NON-COMPLIER |
| Evaluation Responsible Person Identifier: | Not reported |
| Evaluation Responsible Sub-Organization: | Not reported |
| Actual Return to Compliance Date: | Not reported |
| Scheduled Compliance Date: | Not reported |
| Date of Request: | Not reported |
| Date Response Received: | Not reported |
| Request Agency: | Not reported |
| Former Citation: | Not reported |
| Evaluation Date: | 2008-11-18 00:00:00.0 |
| Evaluation Responsible Agency: | State |
| Found Violation: | Yes |
| Evaluation Type Description: | FOCUSED COMPLIANCE INSPECTION |
| Evaluation Responsible Person Identifier: | Not reported |
| Evaluation Responsible Sub-Organization: | Not reported |
| Actual Return to Compliance Date: | 2009-03-02 00:00:00.0 |
| Scheduled Compliance Date: | Not reported |
| Date of Request: | Not reported |
| Date Response Received: | Not reported |
| Request Agency: | Not reported |
| Former Citation: | Not reported |
| Evaluation Date: | 2001-12-18 00:00:00.0 |
| Evaluation Responsible Agency: | State |
| Found Violation: | Yes |
| Evaluation Type Description: | FOCUSED COMPLIANCE INSPECTION |
| Evaluation Responsible Person Identifier: | Not reported |
| Evaluation Responsible Sub-Organization: | Not reported |
| Actual Return to Compliance Date: | 2001-12-20 00:00:00.0 |
| Scheduled Compliance Date: | Not reported |

Map ID
Direction
Distance
Elevation

MAP FINDINGS

Site

Database(s)

EDR ID Number
EPA ID Number

INDUSTRIAL METALS & SALVAGE CO. (Continued)

1015732712

| | |
|---|-------------------------------|
| Date of Request: | Not reported |
| Date Response Received: | Not reported |
| Request Agency: | Not reported |
| Former Citation: | Not reported |
| Evaluation Date: | 2001-12-18 00:00:00.0 |
| Evaluation Responsible Agency: | State |
| Found Violation: | Yes |
| Evaluation Type Description: | FOCUSED COMPLIANCE INSPECTION |
| Evaluation Responsible Person Identifier: | Not reported |
| Evaluation Responsible Sub-Organization: | Not reported |
| Actual Return to Compliance Date: | 2001-12-20 00:00:00.0 |
| Scheduled Compliance Date: | Not reported |
| Date of Request: | Not reported |
| Date Response Received: | Not reported |
| Request Agency: | Not reported |
| Former Citation: | Not reported |
| Evaluation Date: | 2008-11-18 00:00:00.0 |
| Evaluation Responsible Agency: | State |
| Found Violation: | Yes |
| Evaluation Type Description: | FOCUSED COMPLIANCE INSPECTION |
| Evaluation Responsible Person Identifier: | Not reported |
| Evaluation Responsible Sub-Organization: | Not reported |
| Actual Return to Compliance Date: | 2009-03-02 00:00:00.0 |
| Scheduled Compliance Date: | Not reported |
| Date of Request: | Not reported |
| Date Response Received: | Not reported |
| Request Agency: | Not reported |
| Former Citation: | Not reported |
| Evaluation Date: | 2001-12-18 00:00:00.0 |
| Evaluation Responsible Agency: | State |
| Found Violation: | Yes |
| Evaluation Type Description: | FOCUSED COMPLIANCE INSPECTION |
| Evaluation Responsible Person Identifier: | Not reported |
| Evaluation Responsible Sub-Organization: | Not reported |
| Actual Return to Compliance Date: | 2001-12-20 00:00:00.0 |
| Scheduled Compliance Date: | Not reported |
| Date of Request: | Not reported |
| Date Response Received: | Not reported |
| Request Agency: | Not reported |
| Former Citation: | Not reported |

M108
SSE
1/8-1/4
0.191 mi.
1007 ft.

I M S RECYCLING SERVICES
1345 S 27TH ST PARKING LOT
SAN DIEGO, CA 92113
Site 13 of 14 in cluster M

RCRA-SQG **1025879575**
CAP000098467

Relative:
Lower

RCRA-SQG:
Date Form Received by Agency: 2001-06-15 00:00:00.0
Handler Name: I M S RECYCLING SERVICES
Handler Address: 1345 S 27TH ST PARKING LOT
Handler City,State,Zip: SAN DIEGO, CA 92113
EPA ID: CAP000098467
Contact Name: JEFFREY LEV

Actual:
34 ft.

Map ID
 Direction
 Distance
 Elevation

MAP FINDINGS

Site

Database(s)

EDR ID Number
 EPA ID Number

I M S RECYCLING SERVICES (Continued)

1025879575

| | |
|--|------------------------------|
| Contact Address: | 8501 S BALTIMORE AVE |
| Contact City,State,Zip: | CHICAGO, IL 60617-2636 |
| Contact Telephone: | 773-375-0874 |
| Contact Fax: | Not reported |
| Contact Email: | Not reported |
| Contact Title: | Not reported |
| EPA Region: | 09 |
| Land Type: | Private |
| Federal Waste Generator Description: | Small Quantity Generator |
| Non-Notifier: | Not reported |
| Biennial Report Cycle: | Not reported |
| Accessibility: | Not reported |
| Active Site Indicator: | Handler Activities |
| State District Owner: | Not reported |
| State District: | Not reported |
| Mailing Address: | P O BOX 13666 |
| Mailing City,State,Zip: | SAN DIEGO, CA 92170 |
| Owner Name: | NICKELSON INDUSTRIAL SERVICE |
| Owner Type: | Private |
| Operator Name: | Not reported |
| Operator Type: | Not reported |
| Short-Term Generator Activity: | No |
| Importer Activity: | No |
| Mixed Waste Generator: | No |
| Transporter Activity: | No |
| Transfer Facility Activity: | No |
| Recycler Activity with Storage: | No |
| Small Quantity On-Site Burner Exemption: | No |
| Smelting Melting and Refining Furnace Exemption: | No |
| Underground Injection Control: | No |
| Off-Site Waste Receipt: | No |
| Universal Waste Indicator: | No |
| Universal Waste Destination Facility: | No |
| Federal Universal Waste: | No |
| Active Site Fed-Reg Treatment Storage and Disposal Facility: | Not reported |
| Active Site Converter Treatment storage and Disposal Facility: | Not reported |
| Active Site State-Reg Treatment Storage and Disposal Facility: | Not reported |
| Active Site State-Reg Handler: | --- |
| Federal Facility Indicator: | Not reported |
| Hazardous Secondary Material Indicator: | N |
| Sub-Part K Indicator: | Not reported |
| Commercial TSD Indicator: | No |
| Treatment Storage and Disposal Type: | Not reported |
| 2018 GPRC Permit Baseline: | Not on the Baseline |
| 2018 GPRC Renewals Baseline: | Not on the Baseline |
| Permit Renewals Workload Universe: | Not reported |
| Permit Workload Universe: | Not reported |
| Permit Progress Universe: | Not reported |
| Post-Closure Workload Universe: | Not reported |
| Closure Workload Universe: | Not reported |
| 202 GPRC Corrective Action Baseline: | No |
| Corrective Action Workload Universe: | No |
| Subject to Corrective Action Universe: | No |
| Non-TSDs Where RCRA CA has Been Imposed Universe: | No |
| TSDs Potentially Subject to CA Under 3004 (u)/(v) Universe: | No |
| TSDs Only Subject to CA under Discretionary Auth Universe: | No |
| Corrective Action Priority Ranking: | No NCAPS ranking |

Map ID
Direction
Distance
Elevation

MAP FINDINGS

Site

Database(s)

EDR ID Number
EPA ID Number

I M S RECYCLING SERVICES (Continued)

1025879575

| | |
|---|-----------------------|
| Environmental Control Indicator: | No |
| Institutional Control Indicator: | No |
| Human Exposure Controls Indicator: | N/A |
| Groundwater Controls Indicator: | N/A |
| Operating TSD Universe: | Not reported |
| Full Enforcement Universe: | Not reported |
| Significant Non-Complier Universe: | No |
| Unaddressed Significant Non-Complier Universe: | No |
| Addressed Significant Non-Complier Universe: | No |
| Significant Non-Complier With a Compliance Schedule Universe: | No |
| Financial Assurance Required: | Not reported |
| Handler Date of Last Change: | 2006-09-05 00:00:00.0 |
| Recognized Trader-Importer: | No |
| Recognized Trader-Exporter: | No |
| Importer of Spent Lead Acid Batteries: | No |
| Exporter of Spent Lead Acid Batteries: | No |
| Recycler Activity Without Storage: | No |
| Manifest Broker: | No |
| Sub-Part P Indicator: | No |

Hazardous Waste Summary:

| | |
|--------------------|----------|
| Waste Code: | D007 |
| Waste Description: | CHROMIUM |

Handler - Owner Operator:

| | |
|--------------------------------|------------------------------|
| Owner/Operator Indicator: | Owner |
| Owner/Operator Name: | NICKELSON INDUSTRIAL SERVICE |
| Legal Status: | Private |
| Date Became Current: | Not reported |
| Date Ended Current: | Not reported |
| Owner/Operator Address: | 8501 S BALTIMORE AVE |
| Owner/Operator City,State,Zip: | CHICAGO, IL 60617-2636 |
| Owner/Operator Telephone: | 773-375-0874 |
| Owner/Operator Telephone Ext: | Not reported |
| Owner/Operator Fax: | Not reported |
| Owner/Operator Email: | Not reported |

| | |
|--------------------------------|------------------------------|
| Owner/Operator Indicator: | Owner |
| Owner/Operator Name: | NICKELSON INDUSTRIAL SERVICE |
| Legal Status: | Private |
| Date Became Current: | Not reported |
| Date Ended Current: | Not reported |
| Owner/Operator Address: | 8501 S BALTIMORE AVE |
| Owner/Operator City,State,Zip: | CHICAGO, IL 60617-2636 |
| Owner/Operator Telephone: | 773-375-0874 |
| Owner/Operator Telephone Ext: | Not reported |
| Owner/Operator Fax: | Not reported |
| Owner/Operator Email: | Not reported |

Historic Generators:

| | |
|--|--------------------------|
| Receive Date: | 2001-06-15 00:00:00.0 |
| Handler Name: | I M S RECYCLING SERVICES |
| Federal Waste Generator Description: | Small Quantity Generator |
| State District Owner: | Not reported |
| Large Quantity Handler of Universal Waste: | No |

Map ID
 Direction
 Distance
 Elevation

MAP FINDINGS

Site

Database(s)

EDR ID Number
 EPA ID Number

I M S RECYCLING SERVICES (Continued)

1025879575

| | |
|--|--------------------------|
| Recognized Trader Importer: | No |
| Recognized Trader Exporter: | No |
| Spent Lead Acid Battery Importer: | No |
| Spent Lead Acid Battery Exporter: | No |
| Current Record: | Yes |
| Non Storage Recycler Activity: | Not reported |
| Electronic Manifest Broker: | Not reported |
| | |
| Receive Date: | 2001-06-15 00:00:00.0 |
| Handler Name: | I M S RECYCLING SERVICES |
| Federal Waste Generator Description: | Large Quantity Generator |
| State District Owner: | Not reported |
| Large Quantity Handler of Universal Waste: | No |
| Recognized Trader Importer: | No |
| Recognized Trader Exporter: | No |
| Spent Lead Acid Battery Importer: | No |
| Spent Lead Acid Battery Exporter: | No |
| Current Record: | No |
| Non Storage Recycler Activity: | Not reported |
| Electronic Manifest Broker: | Not reported |
| | |
| List of NAICS Codes and Descriptions: | |
| NAICS Codes: | No NAICS Codes Found |
| | |
| Facility Has Received Notices of Violations: | |
| Violations: | No Violations Found |
| | |
| Evaluation Action Summary: | |
| Evaluations: | No Evaluations Found |

M109
SSE
1/8-1/4
0.191 mi.
1007 ft.
Relative:
Lower
Actual:
34 ft.

IMS RECYCLING SERVICES INC
1345 SOUTH 27TH ST
SAN DIEGO, CA 92113
Site 14 of 14 in cluster M

CA LUST 1000129619
CA SAN DIEGO CO. SAM N/A
CA San Diego Co. HMMD
CA SWEEPS UST
FINDS
ECHO
CA Cortese
CA HIST CORTESE
CA NPDES
CA PROC
CA SAN DIEGO CO LOP
CA CERS

LUST:
 Name: IMS RECYCLING INC
 Address: 1345 S 27TH ST
 City,State,Zip: SAN DIEGO, CA 921133715
 Lead Agency: SAN DIEGO COUNTY LOP
 Case Type: LUST Cleanup Site
 Geo Track: http://geotracker.waterboards.ca.gov/profile_report.asp?global_id=T0607300482
 Global Id: T0607300482
 Latitude: 32.692371
 Longitude: -117.135244
 Status: Completed - Case Closed
 Status Date: 05/23/1991

Map ID
Direction
Distance
Elevation

MAP FINDINGS

Site

Database(s)

EDR ID Number
EPA ID Number

IMS RECYCLING SERVICES INC (Continued)

1000129619

Case Worker: Not reported
RB Case Number: 9UT1667
Local Agency: Not reported
File Location: Local Agency
Local Case Number: H21211-001
Potential Media Affect: Soil
Potential Contaminants of Concern: Waste Oil / Motor / Hydraulic / Lubricating
Site History: Not reported

LUST:

Global Id: T0607300482
Action Type: ENFORCEMENT
Date: 05/20/1991
Action: Closure/No Further Action Letter

Global Id: T0607300482
Action Type: Other
Date: 03/13/1990
Action: Leak Began

Global Id: T0607300482
Action Type: Other
Date: 03/13/1990
Action: Leak Discovery

Global Id: T0607300482
Action Type: Other
Date: 03/13/1990
Action: Leak Stopped

Global Id: T0607300482
Action Type: Other
Date: 04/10/1990
Action: Leak Reported

LUST:

Global Id: T0607300482
Status: Open - Case Begin Date
Status Date: 03/13/1990

Global Id: T0607300482
Status: Completed - Case Closed
Status Date: 05/23/1991

LUST REG 9:

Region: 9
Status: Case Closed
Case Number: 9UT1667
Local Case: H21211-001
Substance: Waste Oil
Qty Leaked: Not reported
Abate Method: Excavate and Dispose - remove contaminated soil and dispose in approved site
Local Agency: San Diego
How Found: Tank Closure
How Stopped: Close Tank

Map ID
Direction
Distance
Elevation

MAP FINDINGS

Site

Database(s)

EDR ID Number
EPA ID Number

IMS RECYCLING SERVICES INC (Continued)

1000129619

Source: Unknown
Cause: Unknown
Lead Agency: Local Agency
Case Type: Soil only
Date Found: 03/13/1990
Date Stopped: 03/13/1990
Confirm Date: 04/12/1990
Submit Workplan: Not reported
Prelim Assess: / /
Desc Pollution: Not reported
Remed Plan: / /
Remed Action: Not reported
Began Monitor: Not reported
Release Date: 04/11/1990
Enforce Date: Not reported
Closed Date: 5/20/91
Enforce Type: Not reported
Pilot Program: LOP
Basin Number: 908.22
GW Depth: Not reported
Beneficial Use: Not reported
NPDES Number: Not reported
Priority: Low priority. Priority ranking can change over time.
File Disp: File discarded, case closed
Interim Remedial Actions: Yes
Cleanup and Abatement order Number: Not reported
Waste Discharge Requirement Number: Not reported

SAN DIEGO CO. SAM:

Name: IMS RECYCLING INC
Address: 1345 S 27TH ST
City,State,Zip: SAN DIEGO, CA 921133715
Case Number: H21211-001
Agency: DEH Site Assessment & Mitigation
Funding: LOP - State Fund
Facility Type: Soils Only
Facility Status: Closed Case
Date: 5/23/1991
Date Began: 3/13/1990

HMMD SAN DIEGO:

Name: IMS RECYCLING INC
Address: 1345 S 27TH ST
City,State,Zip: SAN DIEGO, CA 92113
Permit Number: 121211
Business Type: 6HK70
EPA Id Number: CAD029136058
APN: 538-822-21-00
Last HMMD Inspection: 04/19/2012
Facility Telephone: 619-231-2521
Permit Status: OPEN
Permit Expiration: 03/31/2013
Date Last Updated: 11/02/2012
Facility Owner: IMS RECYCLING, INC.
Facility Mailing Address: 1345 S 27TH ST
Facility Mailing City: SAN DIEGO

Map ID
Direction
Distance
Elevation

MAP FINDINGS

Site

Database(s)

EDR ID Number
EPA ID Number

IMS RECYCLING SERVICES INC (Continued)

1000129619

Facility Mailing State: CA
Facility Mailing Zip: 92113-3715
UST Owner: INDUSTRIAL METALS & SALVAGE CO
Handle Regulated Hazmat: Y
Own Or Operate UST: Not reported
Subject To APSA: Not reported
Generate Haz Waste: Y
Treat Haz Waste: Not reported
Generate Medical Waste: Not reported

Inventory Active Permits (not SQG Medical):

Permit Number: 121211
Update Date: 11/02/2012
Case Number: 74-86-2
Name: ACETYLENE GAS
Other Information: Not reported
Material Waste: Material
Hazardous Categories 1: PRESSURE RELEASE
Hazardous Categories 2: Not reported

Permit Number: 121211
Update Date: 11/02/2012
Case Number: 7782-44-7
Name: OXYGEN
Other Information: Not reported
Material Waste: Material
Hazardous Categories 1: PRESSURE RELEASE
Hazardous Categories 2: Not reported

Permit Number: 121211
Update Date: 11/02/2012
Case Number: 74-98-6
Name: PROPANE
Other Information: Not reported
Material Waste: Material
Hazardous Categories 1: PRESSURE RELEASE
Hazardous Categories 2: Not reported

Permit Number: 121211
Update Date: 11/02/2012
Case Number: Not reported
Name: WASTE 221 WASTE OIL & MIXED OIL
Other Information: H2O SOLUBLE OIL
Material Waste: Waste
Hazardous Categories 1: Not reported
Hazardous Categories 2: Not reported

Permit Number: 121211
Update Date: 11/02/2012
Case Number: Not reported
Name: WASTE 223 UNSPEC OIL CONTAINING WASTE
Other Information: USED ABSORBENTS
Material Waste: Waste
Hazardous Categories 1: Not reported
Hazardous Categories 2: Not reported

Permit Number: 121211
Update Date: 11/02/2012

Map ID
Direction
Distance
Elevation

MAP FINDINGS

Site

Database(s)

EDR ID Number
EPA ID Number

IMS RECYCLING SERVICES INC (Continued)

1000129619

Case Number: Not reported
Name: WASTE 860 UNIVERSAL WASTE CRTS/LAMPS/BATTERIES/ETC
Other Information: CRTS
Material Waste: Waste
Hazardous Categories 1: Not reported
Hazardous Categories 2: Not reported

Violations Active Permits:

Permit Number: 121211
Update Date: 11/02/2012
Inspection Date: 09/25/2007
Violation Code: 6HV1009
Violation: HMBP: INADEQUATE SITE MAP
Violation Citation: Business Plan does not have a site map which provides sufficient or complete information for emergency response agencies. HSC 25509(a)(5) & 25505(a)(2)
Activity: ACTIVE

Permit Number: 121211
Update Date: 11/02/2012
Inspection Date: 09/25/2007
Violation Code: 6HV0135
Violation: MANIFESTS/RECEIPTS FOR 3 YEARS NOT ONSIT
Violation Citation: Hazardous waste manifests/receipts for 3 years are not maintained onsite to document proper disposal of hazardous waste. CCR 66262.40(a) & 25160.2(b)(3)
Activity: ACTIVE

Permit Number: 121211
Update Date: 11/02/2012
Inspection Date: 09/25/2007
Violation Code: 6HV0138
Violation: NO TSDF SIGNED MANIFEST ONSITE
Violation Citation: Generator has not maintained the required signed copy of the hazardous waste manifest from the TSD facility on site for review. CCR 66262.40(a)
Activity: ACTIVE

Permit Number: 121211
Update Date: 11/02/2012
Inspection Date: 09/25/2007
Violation Code: 6HV0147
Violation: UW RECORDS NOT KEPT ONSITE FOR 3 YEARS
Violation Citation: Failed to keep universal waste record for 3 years for offsite shipment. SQH:66273.19(b)&(c)(2); LQH:66273.39(b)&(c)(2)
Activity: ACTIVE

Permit Number: 121211
Update Date: 11/02/2012
Inspection Date: 09/25/2007
Violation Code: 6HV0226
Violation: HW NOT ACCUMULATED IN TANK/CONTAINER
Violation Citation: Did not accumulate waste in container or tank. 66262.34 (d)(2)
Activity: ACTIVE

Permit Number: 121211
Update Date: 11/02/2012

Map ID
Direction
Distance
Elevation

MAP FINDINGS

Site

Database(s)

EDR ID Number
EPA ID Number

IMS RECYCLING SERVICES INC (Continued)

1000129619

Inspection Date: 09/25/2007
Violation Code: 6HV0228
Violation: CONTAINER NOT KEPT CLOSED
Violation Citation: Failed to keep container closed. CFR 265.173
Activity: ACTIVE

Permit Number: 121211
Update Date: 11/02/2012
Inspection Date: 11/18/2005
Violation Code: 6HV0202
Violation: WASTE CONTAINER W/O LABELS
Violation Citation: Hazardous waste containers &/or tanks are missing labels, accumulation date and/or are improperly labeled. CCR 66262.34(a)(2); 66262.34(a)(3) & 66262.34(f)
Activity: ACTIVE

Permit Number: 121211
Update Date: 11/02/2012
Inspection Date: 11/18/2005
Violation Code: 6HV0402
Violation: TRAINING PROGRAM NOT ADEQUATE
Violation Citation: Personnel training is not adequate to ensure compliance with hazardous waste regulations. CCR 66265.16(a)&(b)
Activity: ACTIVE

Permit Number: 121211
Update Date: 11/02/2012
Inspection Date: 07/08/2010
Violation Code: 6HV0138
Violation: NO TSDF SIGNED MANIFEST ONSITE
Violation Citation: Generator has not maintained the required signed copy of the hazardous waste manifest from the TSD facility on site for review. CCR 66262.40(a)
Activity: ACTIVE

Permit Number: 121211
Update Date: 11/02/2012
Inspection Date: 11/06/2003
Violation Code: 6HV0213
Violation: CONTAINER INCOMPATIBLE W/ WASTE
Violation Citation: Hazardous waste storage container is not lined/compatible with the hazardous waste to be stored. CCR 66265.172
Activity: ACTIVE

UST:

UST Name: UNDERGROUND TANK 121211 T001
Last Update: 2012-11-02 14:17:38
Permit Number: 121211
Tank Type: SINGLE WALL
Additional Id: 1
Capacity Gallons: 6000
UST Contents: REGULAR UNLEADED
Other Content Info: REGULAR UNLEADED
Reg Status: REMOVED
Remove Close Date: 1990-04-23 00:00:00
Year Installed: Not reported
Pipe Type: SINGLE WALL

Map ID
Direction
Distance
Elevation

MAP FINDINGS

Site

Database(s)

EDR ID Number
EPA ID Number

IMS RECYCLING SERVICES INC (Continued)

1000129619

Delivery System: SUCTION
Monitor Code: 10
UST Monitor Method: SW TANK DW PRESSURE PIPE W/POS SHUTOFF LLD W/DAILY RECONCILE OR WEEKLY GAUGE: TNK TEST ANN, PIPE TEST ANN 0.1 GAL/HR OR MO 0.2 GAL/HR

UST Name: UNDERGROUND TANK 121211 T002
Last Update: 2012-11-02 14:17:38
Permit Number: 121211
Tank Type: UNKNOWN
Additional Id: 00002
Capacity Gallons: 6000
UST Contents: REGULAR UNLEADED
Other Content Info: REGULAR UNLEADED
Reg Status: REMOVED
Remove Close Date: 1990-03-13 00:00:00
Year Installed: Not reported
Pipe Type: Not reported
Delivery System: Not reported
Monitor Code: 90
UST Monitor Method: NO MONITORING ALTERNATIVE SELECTED. VERIFY AND ENTER MONITORING ALTERNATIVE DURING INSPECTION.

UST Name: UNDERGROUND TANK 121211 T003
Last Update: 2012-11-02 14:17:38
Permit Number: 121211
Tank Type: UNKNOWN
Additional Id: 00003
Capacity Gallons: 6000
UST Contents: DIESEL
Other Content Info: DIESEL
Reg Status: REMOVED
Remove Close Date: 1990-03-13 00:00:00
Year Installed: Not reported
Pipe Type: Not reported
Delivery System: Not reported
Monitor Code: 90
UST Monitor Method: NO MONITORING ALTERNATIVE SELECTED. VERIFY AND ENTER MONITORING ALTERNATIVE DURING INSPECTION.

UST Name: UNDERGROUND TANK 121211 T004
Last Update: 2012-11-02 14:17:38
Permit Number: 121211
Tank Type: UNKNOWN
Additional Id: 00004
Capacity Gallons: 2000
UST Contents: Not reported
Other Content Info: MOTOR OIL
Reg Status: REMOVED
Remove Close Date: 1990-03-13 00:00:00
Year Installed: Not reported
Pipe Type: Not reported
Delivery System: Not reported
Monitor Code: 90
UST Monitor Method: NO MONITORING ALTERNATIVE SELECTED. VERIFY AND ENTER MONITORING ALTERNATIVE DURING INSPECTION.

UST Name: UNDERGROUND TANK 121211 T005

Map ID
Direction
Distance
Elevation

MAP FINDINGS

Site

Database(s)

EDR ID Number
EPA ID Number

IMS RECYCLING SERVICES INC (Continued)

1000129619

Last Update: 2012-11-02 14:17:38
Permit Number: 121211
Tank Type: UNKNOWN
Additional Id: 00005
Capacity Gallons: 1500
UST Contents: Not reported
Other Content Info: WASTE OIL
Reg Status: REMOVED
Remove Close Date: 1990-03-13 00:00:00
Year Installed: Not reported
Pipe Type: Not reported
Delivery System: Not reported
Monitor Code: 90
UST Monitor Method: NO MONITORING ALTERNATIVE SELECTED. VERIFY AND ENTER MONITORING ALTERNATIVE DURING INSPECTION.

SWEEPS UST:

Name: IMS RECYCLING INC
Address: 1345 S 27TH ST
City: SAN DIEGO
Status: Not reported
Comp Number: 21211
Number: Not reported
Board Of Equalization: 44-022486
Referral Date: Not reported
Action Date: Not reported
Created Date: Not reported
Owner Tank Id: Not reported
SWRCB Tank Id: 37-000-021211-000001
Tank Status: Not reported
Capacity: 6000
Active Date: Not reported
Tank Use: M.V. FUEL
STG: PRODUCT
Content: REG UNLEADED
Number Of Tanks: 5

Name: IMS RECYCLING INC
Address: 1345 S 27TH ST
City: SAN DIEGO
Status: Not reported
Comp Number: 21211
Number: Not reported
Board Of Equalization: 44-022486
Referral Date: Not reported
Action Date: Not reported
Created Date: Not reported
Owner Tank Id: Not reported
SWRCB Tank Id: 37-000-021211-000002
Tank Status: Not reported
Capacity: 6000
Active Date: Not reported
Tank Use: M.V. FUEL
STG: PRODUCT
Content: REG UNLEADED
Number Of Tanks: Not reported

Map ID
Direction
Distance
Elevation

MAP FINDINGS

Site

Database(s)

EDR ID Number
EPA ID Number

IMS RECYCLING SERVICES INC (Continued)

1000129619

Name: IMS RECYCLING INC
Address: 1345 S 27TH ST
City: SAN DIEGO
Status: Not reported
Comp Number: 21211
Number: Not reported
Board Of Equalization: 44-022486
Referral Date: Not reported
Action Date: Not reported
Created Date: Not reported
Owner Tank Id: Not reported
SWRCB Tank Id: 37-000-021211-000003
Tank Status: Not reported
Capacity: 6000
Active Date: Not reported
Tank Use: M.V. FUEL
STG: PRODUCT
Content: OTHER
Number Of Tanks: Not reported

Name: IMS RECYCLING INC
Address: 1345 S 27TH ST
City: SAN DIEGO
Status: Not reported
Comp Number: 21211
Number: Not reported
Board Of Equalization: 44-022486
Referral Date: Not reported
Action Date: Not reported
Created Date: Not reported
Owner Tank Id: Not reported
SWRCB Tank Id: 37-000-021211-000004
Tank Status: Not reported
Capacity: 2000
Active Date: Not reported
Tank Use: OIL
STG: PRODUCT
Content: Not reported
Number Of Tanks: Not reported

Name: IMS RECYCLING INC
Address: 1345 S 27TH ST
City: SAN DIEGO
Status: Not reported
Comp Number: 21211
Number: Not reported
Board Of Equalization: 44-022486
Referral Date: Not reported
Action Date: Not reported
Created Date: Not reported
Owner Tank Id: Not reported
SWRCB Tank Id: 37-000-021211-000005
Tank Status: Not reported
Capacity: 1500
Active Date: Not reported
Tank Use: PETROLEUM
STG: PRODUCT

Map ID
Direction
Distance
Elevation

MAP FINDINGS

Site

Database(s)

EDR ID Number
EPA ID Number

IMS RECYCLING SERVICES INC (Continued)

1000129619

Content: Not reported
Number Of Tanks: Not reported

FINDS:

Registry ID: 110002641749

Click Here:

Environmental Interest/Information System:

California Hazardous Waste Tracking System - Datamart (HWTS-DATAMART) provides California with information on hazardous waste shipments for generators, transporters, and treatment, storage, and disposal facilities.

US National Pollutant Discharge Elimination System (NPDES) module of the Compliance Information System (ICIS) tracks surface water permits issued under the Clean Water Act. Under NPDES, all facilities that discharge pollutants from any point source into waters of the United States are required to obtain a permit. The permit will likely contain limits on what can be discharged, impose monitoring and reporting requirements, and include other provisions to ensure that the discharge does not adversely affect water quality.

RCRAInfo is a national information system that supports the Resource Conservation and Recovery Act (RCRA) program through the tracking of events and activities related to facilities that generate, transport, and treat, store, or dispose of hazardous waste. RCRAInfo allows RCRA program staff to track the notification, permit, compliance, and corrective action activities required under RCRA.

STATE MASTER

[Click this hyperlink](#) while viewing on your computer to access additional FINDS: detail in the EDR Site Report.

ECHO:

Envid: 1000129619
Registry ID: 110002641749
DFR URL: <http://echo.epa.gov/detailed-facility-report?fid=110002641749>
Name: I M S RECYCLING SERVICES
Address: 1345 SOUTH 27TH ST
City,State,Zip: SAN DIEGO, CA 92113

CORTESE:

Name: IMS RECYCLING INC
Address: 1345 S 27TH ST
City,State,Zip: SAN DIEGO, CA 921133715
Region: CORTESE
Envirostor Id: Not reported
Global ID: T0607300482
Site/Facility Type: LUST CLEANUP SITE
Cleanup Status: COMPLETED - CASE CLOSED
Status Date: Not reported
Site Code: Not reported
Latitude: Not reported
Longitude: Not reported
Owner: Not reported
Enf Type: Not reported
Swat R: Not reported
Flag: active

Map ID
Direction
Distance
Elevation

MAP FINDINGS

Site

Database(s)

EDR ID Number
EPA ID Number

IMS RECYCLING SERVICES INC (Continued)

1000129619

Order No: Not reported
Waste Discharge System No: Not reported
Effective Date: Not reported
Region 2: Not reported
WID Id: Not reported
Solid Waste Id No: Not reported
Waste Management Uit Name: Not reported
File Name: Active Open

HIST CORTESE:

edr_fname: IMS RECYCLING
edr_fadd1: 1345 27TH
City,State,Zip: SAN DIEGO, CA 92113
Region: CORTESE
Facility County Code: 37
Reg By: LTNKA
Reg Id: 9UT1667

NPDES:

Name: IMS RECYCLING SERVICES
Address: 1345 S 27TH ST
City,State,Zip: SAN DIEGO, CA 92113
Facility Status: Not reported
NPDES Number: Not reported
Region: Not reported
Agency Number: Not reported
Regulatory Measure ID: Not reported
Place ID: Not reported
Order Number: Not reported
WDID: 9 37I007237
Regulatory Measure Type: Industrial
Program Type: Not reported
Adoption Date Of Regulatory Measure: Not reported
Effective Date Of Regulatory Measure: Not reported
Termination Date Of Regulatory Measure: Not reported
Expiration Date Of Regulatory Measure: Not reported
Discharge Address: Not reported
Discharge Name: Not reported
Discharge City: Not reported
Discharge State: Not reported
Discharge Zip: Not reported
Status: Terminated
Status Date: 11/14/2019
Operator Name: IMS Recycling Services
Operator Address: PO Box 13666
Operator City: San Diego
Operator State: California
Operator Zip: 92170

NPDES as of 03/2018:

NPDES Number: CAS000001
Status: Active
Agency Number: 0
Region: 9
Regulatory Measure ID: 218391
Order Number: 97-03-DWQ
Regulatory Measure Type: Enrollee

Map ID
Direction
Distance
Elevation

MAP FINDINGS

Site

Database(s)

EDR ID Number
EPA ID Number

IMS RECYCLING SERVICES INC (Continued)

1000129619

| | |
|---|------------------------|
| Place ID: | Not reported |
| WDID: | 9 37I007237 |
| Program Type: | Industrial |
| Adoption Date Of Regulatory Measure: | Not reported |
| Effective Date Of Regulatory Measure: | 06/22/1992 |
| Expiration Date Of Regulatory Measure: | Not reported |
| Termination Date Of Regulatory Measure: | Not reported |
| Discharge Name: | IMS Recycling Services |
| Discharge Address: | PO Box 13666 |
| Discharge City: | San Diego |
| Discharge State: | California |
| Discharge Zip: | 92170 |
| Received Date: | Not reported |
| Processed Date: | Not reported |
| Status: | Not reported |
| Status Date: | Not reported |
| Place Size: | Not reported |
| Place Size Unit: | Not reported |
| Contact: | Not reported |
| Contact Title: | Not reported |
| Contact Phone: | Not reported |
| Contact Phone Ext: | Not reported |
| Contact Email: | Not reported |
| Operator Name: | Not reported |
| Operator Address: | Not reported |
| Operator City: | Not reported |
| Operator State: | Not reported |
| Operator Zip: | Not reported |
| Operator Contact: | Not reported |
| Operator Contact Title: | Not reported |
| Operator Contact Phone: | Not reported |
| Operator Contact Phone Ext: | Not reported |
| Operator Contact Email: | Not reported |
| Operator Type: | Not reported |
| Developer: | Not reported |
| Developer Address: | Not reported |
| Developer City: | Not reported |
| Developer State: | Not reported |
| Developer Zip: | Not reported |
| Developer Contact: | Not reported |
| Developer Contact Title: | Not reported |
| Constype Linear Utility Ind: | Not reported |
| Emergency Phone: | Not reported |
| Emergency Phone Ext: | Not reported |
| Constype Above Ground Ind: | Not reported |
| Constype Below Ground Ind: | Not reported |
| Constype Cable Line Ind: | Not reported |
| Constype Comm Line Ind: | Not reported |
| Constype Commercial Ind: | Not reported |
| Constype Electrical Line Ind: | Not reported |
| Constype Gas Line Ind: | Not reported |
| Constype Industrial Ind: | Not reported |
| Constype Other Description: | Not reported |
| Constype Other Ind: | Not reported |
| Constype Recons Ind: | Not reported |
| Constype Residential Ind: | Not reported |
| Constype Transport Ind: | Not reported |

Map ID
Direction
Distance
Elevation

MAP FINDINGS

Site

Database(s)

EDR ID Number
EPA ID Number

IMS RECYCLING SERVICES INC (Continued)

1000129619

| | |
|---|--------------------------|
| Constype Utility Description: | Not reported |
| Constype Utility Ind: | Not reported |
| Constype Water Sewer Ind: | Not reported |
| Dir Discharge Uswater Ind: | Not reported |
| Receiving Water Name: | Not reported |
| Certifier: | Not reported |
| Certifier Title: | Not reported |
| Certification Date: | Not reported |
| Primary Sic: | Not reported |
| Secondary Sic: | Not reported |
| Tertiary Sic: | Not reported |
| NPDES Number: | Not reported |
| Status: | Not reported |
| Agency Number: | Not reported |
| Region: | 9 |
| Regulatory Measure ID: | 218391 |
| Order Number: | Not reported |
| Regulatory Measure Type: | Industrial |
| Place ID: | Not reported |
| WDID: | 9 371007237 |
| Program Type: | Not reported |
| Adoption Date Of Regulatory Measure: | Not reported |
| Effective Date Of Regulatory Measure: | Not reported |
| Expiration Date Of Regulatory Measure: | Not reported |
| Termination Date Of Regulatory Measure: | Not reported |
| Discharge Name: | Not reported |
| Discharge Address: | Not reported |
| Discharge City: | Not reported |
| Discharge State: | Not reported |
| Discharge Zip: | Not reported |
| Received Date: | 05/09/2008 |
| Processed Date: | 06/22/1992 |
| Status: | Active |
| Status Date: | 06/22/1992 |
| Place Size: | 109895 |
| Place Size Unit: | SqFt |
| Contact: | Deanna Herrera |
| Contact Title: | Supervisor |
| Contact Phone: | 619-231-2521 |
| Contact Phone Ext: | Not reported |
| Contact Email: | deannah@imsrecycling.com |
| Operator Name: | IMS Recycling Services |
| Operator Address: | PO Box 13666 |
| Operator City: | San Diego |
| Operator State: | California |
| Operator Zip: | 92170 |
| Operator Contact: | Deborah Odle |
| Operator Contact Title: | VP/GM |
| Operator Contact Phone: | 619-231-2521 |
| Operator Contact Phone Ext: | Not reported |
| Operator Contact Email: | karlad@imsrecycling.com |
| Operator Type: | Private Business |
| Developer: | Not reported |
| Developer Address: | Not reported |
| Developer City: | Not reported |
| Developer State: | California |

Map ID
Direction
Distance
Elevation

MAP FINDINGS

Site

Database(s)

EDR ID Number
EPA ID Number

IMS RECYCLING SERVICES INC (Continued)

1000129619

Developer Zip: Not reported
Developer Contact: Not reported
Developer Contact Title: Not reported
Constype Linear Utility Ind: Not reported
Emergency Phone: 619-231-2521
Emergency Phone Ext: Not reported
Constype Above Ground Ind: Not reported
Constype Below Ground Ind: Not reported
Constype Cable Line Ind: Not reported
Constype Comm Line Ind: Not reported
Constype Commercial Ind: Not reported
Constype Electrical Line Ind: Not reported
Constype Gas Line Ind: Not reported
Constype Industrial Ind: Not reported
Constype Other Description: Not reported
Constype Other Ind: Not reported
Constype Recons Ind: Not reported
Constype Residential Ind: Not reported
Constype Transport Ind: Not reported
Constype Utility Description: Not reported
Constype Utility Ind: Not reported
Constype Water Sewer Ind: Not reported
Dir Discharge Uswater Ind: N
Receiving Water Name: San Diego Bay
Certifier: Deborah Odle
Certifier Title: VP GM
Certification Date: 17-JUN-16
Primary Sic: 5093-Scrap and Waste Materials
Secondary Sic: Not reported
Tertiary Sic: Not reported

Name: IMS RECYCLING SERVICES
Address: 1345 S 27TH ST
City,State,Zip: SAN DIEGO, CA 92113
Facility Status: Terminated
NPDES Number: CAS000001
Region: 9
Agency Number: 0
Regulatory Measure ID: 218391
Place ID: Not reported
Order Number: 97-03-DWQ
WDID: 9 371007237
Regulatory Measure Type: Enrollee
Program Type: Industrial
Adoption Date Of Regulatory Measure: Not reported
Effective Date Of Regulatory Measure: 06/22/1992
Termination Date Of Regulatory Measure: 11/14/2019
Expiration Date Of Regulatory Measure: Not reported
Discharge Address: PO Box 13666
Discharge Name: IMS Recycling Services
Discharge City: San Diego
Discharge State: California
Discharge Zip: 92170
Status: Not reported
Status Date: Not reported
Operator Name: Not reported

Map ID
Direction
Distance
Elevation

MAP FINDINGS

Site

Database(s)

EDR ID Number
EPA ID Number

IMS RECYCLING SERVICES INC (Continued)

1000129619

Operator Address: Not reported
Operator City: Not reported
Operator State: Not reported
Operator Zip: Not reported

NPDES as of 03/2018:
NPDES Number: CAS000001
Status: Active
Agency Number: 0
Region: 9
Regulatory Measure ID: 218391
Order Number: 97-03-DWQ
Regulatory Measure Type: Enrollee
Place ID: Not reported
WDID: 9 37I007237
Program Type: Industrial
Adoption Date Of Regulatory Measure: Not reported
Effective Date Of Regulatory Measure: 06/22/1992
Expiration Date Of Regulatory Measure: Not reported
Termination Date Of Regulatory Measure: Not reported
Discharge Name: IMS Recycling Services
Discharge Address: PO Box 13666
Discharge City: San Diego
Discharge State: California
Discharge Zip: 92170
Received Date: Not reported
Processed Date: Not reported
Status: Not reported
Status Date: Not reported
Place Size: Not reported
Place Size Unit: Not reported
Contact: Not reported
Contact Title: Not reported
Contact Phone: Not reported
Contact Phone Ext: Not reported
Contact Email: Not reported
Operator Name: Not reported
Operator Address: Not reported
Operator City: Not reported
Operator State: Not reported
Operator Zip: Not reported
Operator Contact: Not reported
Operator Contact Title: Not reported
Operator Contact Phone: Not reported
Operator Contact Phone Ext: Not reported
Operator Contact Email: Not reported
Operator Type: Not reported
Developer: Not reported
Developer Address: Not reported
Developer City: Not reported
Developer State: Not reported
Developer Zip: Not reported
Developer Contact: Not reported
Developer Contact Title: Not reported
Constype Linear Utility Ind: Not reported
Emergency Phone: Not reported
Emergency Phone Ext: Not reported
Constype Above Ground Ind: Not reported

Map ID
Direction
Distance
Elevation

MAP FINDINGS

Site

Database(s)

EDR ID Number
EPA ID Number

IMS RECYCLING SERVICES INC (Continued)

1000129619

| | |
|---|--------------------------|
| Constype Below Ground Ind: | Not reported |
| Constype Cable Line Ind: | Not reported |
| Constype Comm Line Ind: | Not reported |
| Constype Commercial Ind: | Not reported |
| Constype Electrical Line Ind: | Not reported |
| Constype Gas Line Ind: | Not reported |
| Constype Industrial Ind: | Not reported |
| Constype Other Description: | Not reported |
| Constype Other Ind: | Not reported |
| Constype Recons Ind: | Not reported |
| Constype Residential Ind: | Not reported |
| Constype Transport Ind: | Not reported |
| Constype Utility Description: | Not reported |
| Constype Utility Ind: | Not reported |
| Constype Water Sewer Ind: | Not reported |
| Dir Discharge Uswater Ind: | Not reported |
| Receiving Water Name: | Not reported |
| Certifier: | Not reported |
| Certifier Title: | Not reported |
| Certification Date: | Not reported |
| Primary Sic: | Not reported |
| Secondary Sic: | Not reported |
| Tertiary Sic: | Not reported |
| NPDES Number: | Not reported |
| Status: | Not reported |
| Agency Number: | Not reported |
| Region: | 9 |
| Regulatory Measure ID: | 218391 |
| Order Number: | Not reported |
| Regulatory Measure Type: | Industrial |
| Place ID: | Not reported |
| WDID: | 9 371007237 |
| Program Type: | Not reported |
| Adoption Date Of Regulatory Measure: | Not reported |
| Effective Date Of Regulatory Measure: | Not reported |
| Expiration Date Of Regulatory Measure: | Not reported |
| Termination Date Of Regulatory Measure: | Not reported |
| Discharge Name: | Not reported |
| Discharge Address: | Not reported |
| Discharge City: | Not reported |
| Discharge State: | Not reported |
| Discharge Zip: | Not reported |
| Received Date: | 05/09/2008 |
| Processed Date: | 06/22/1992 |
| Status: | Active |
| Status Date: | 06/22/1992 |
| Place Size: | 109895 |
| Place Size Unit: | SqFt |
| Contact: | Deanna Herrera |
| Contact Title: | Supervisor |
| Contact Phone: | 619-231-2521 |
| Contact Phone Ext: | Not reported |
| Contact Email: | deannah@imsrecycling.com |
| Operator Name: | IMS Recycling Services |
| Operator Address: | PO Box 13666 |
| Operator City: | San Diego |

Map ID
Direction
Distance
Elevation

MAP FINDINGS

Site

Database(s)

EDR ID Number
EPA ID Number

IMS RECYCLING SERVICES INC (Continued)

1000129619

Operator State: California
Operator Zip: 92170
Operator Contact: Deborah Odle
Operator Contact Title: VP/GM
Operator Contact Phone: 619-231-2521
Operator Contact Phone Ext: Not reported
Operator Contact Email: karlad@imsrecycling.com
Operator Type: Private Business
Developer: Not reported
Developer Address: Not reported
Developer City: Not reported
Developer State: California
Developer Zip: Not reported
Developer Contact: Not reported
Developer Contact Title: Not reported
Constype Linear Utility Ind: Not reported
Emergency Phone: 619-231-2521
Emergency Phone Ext: Not reported
Constype Above Ground Ind: Not reported
Constype Below Ground Ind: Not reported
Constype Cable Line Ind: Not reported
Constype Comm Line Ind: Not reported
Constype Commercial Ind: Not reported
Constype Electrical Line Ind: Not reported
Constype Gas Line Ind: Not reported
Constype Industrial Ind: Not reported
Constype Other Description: Not reported
Constype Other Ind: Not reported
Constype Recons Ind: Not reported
Constype Residential Ind: Not reported
Constype Transport Ind: Not reported
Constype Utility Description: Not reported
Constype Utility Ind: Not reported
Constype Water Sewer Ind: Not reported
Dir Discharge Uswater Ind: N
Receiving Water Name: San Diego Bay
Certifier: Deborah Odle
Certifier Title: VP GM
Certification Date: 17-JUN-16
Primary Sic: 5093-Scrap and Waste Materials
Secondary Sic: Not reported
Tertiary Sic: Not reported

PROC:

Name: IMS RECYCLING SERVICES INC
Address: 1345 S 27TH ST
City,State,Zip: SAN DIEGO, CA 92113
Reg Id: 27488
Cert Id: PR0024
Organization Id: Not reported
Organization Name: IMS Recycling Services Inc
Mailing Address: PO Box 13666
Mailing City: San Diego
Mailing State: CA
Mailing Zip Code: 92170
Website: Not reported

Map ID
 Direction
 Distance
 Elevation

MAP FINDINGS

Site

Database(s)

EDR ID Number
 EPA ID Number

IMS RECYCLING SERVICES INC (Continued)

1000129619

Email: Samo@imsrecycling.com
 Phone Number: (619) 231-2521
 Rural: N/A
 Operation Begin Date: 09/09/1987
 Aluminium: Not reported
 Glass: Not reported
 Plastic: Not reported
 Bimetal: Not reported
 Hours of Operation: Mon - Fri 8:00 am - 4:30 pm; Sat 8:00 am - 1:00 pm; Sun Closed

SAN DIEGO CO LOP:

Name: IMS RECYCLING INC
 Address: 1345 S 27TH ST
 City,State,Zip: SAN DIEGO, CA 92113
 Record ID: DEH1990-LSAM-H21211-001
 Record Status: Completed
 Opened Date: 04/10/1990
 Parcel Number: 538-822-21-00
 Case Type: LOP - Local Oversight Program
 Historical Name: IMS RECYCLING, INC.
 SWRCB Global ID: T0607300482
 Funding: S - LOP State Fund
 Lead Agency: DEH/SAM
 Lead Agency Date: 04/10/1990
 Census Tract: 50.00
 Community: San Diego
 Jurisdiction: SAN DIEGO
 Watershed Basin Number: 908.22
 Water Purveyor: SAN DIEGO
 Fire Agency: SAN DIEGO
 Latitude: 32.6923560
 Longitude: -117.1351369
 X MapCoord: 6289340.680
 Y MapCoord: 1832847.533

CERS:

Name: IMS RECYCLING INC
 Address: 1345 S 27TH ST
 City,State,Zip: SAN DIEGO, CA 921133715
 Site ID: 202261
 CERS ID: T0607300482
 CERS Description: Leaking Underground Storage Tank Cleanup Site

O110
ESE
1/8-1/4
0.201 mi.
1059 ft.

SHAMOUN SHELL
1145 S 28TH ST
SAN DIEGO, CA 92113
Site 3 of 8 in cluster O

CA CERS HAZ WASTE **S113466587**
CA CERS TANKS **N/A**
CA HAZNET
CA CERS
CA HWTS

Relative:
Lower
Actual:
45 ft.

CERS HAZ WASTE:
 Name: SHAMOUN SHELL
 Address: 1145 S 28TH ST
 City,State,Zip: SAN DIEGO, CA 92113
 Site ID: 402007
 CERS ID: 10385776
 CERS Description: Hazardous Waste Generator

Map ID
Direction
Distance
Elevation

MAP FINDINGS

Site

Database(s)

EDR ID Number
EPA ID Number

SHAMOUN SHELL (Continued)

S113466587

CERS TANKS:

Name: SHAMOUN SHELL
Address: 1145 S 28TH ST
City,State,Zip: SAN DIEGO, CA 92113
Site ID: 402007
CERS ID: 10385776
CERS Description: Underground Storage Tank

HAZNET:

Name: SHAMOUN SHELL
Address: 1145 S 28TH ST
Address 2: Not reported
City,State,Zip: SAN DIEGO, CA 921170000
Contact: BASIL SHAMOUN
Telephone: 6192752250
Mailing Name: Not reported
Mailing Address: 2606 CLAIREMONT DR.

Year: 2019
Gepaid: CAL000327183
TSD EPA ID: CAT080013352
CA Waste Code: 343 - Unspecified organic liquid mixture
Disposal Method: H039 - Other Recovery Of Reclamation For Reuse Including Acid
Regeneration, Organics Recovery Ect
Tons: 0.18700

Year: 2018
Gepaid: CAL000327183
TSD EPA ID: CAT080013352
CA Waste Code: 223 - Unspecified oil-containing waste
Disposal Method: H039 - Other Recovery Of Reclamation For Reuse Including Acid
Regeneration, Organics Recovery Ect
Tons: 0.62550

Year: 2018
Gepaid: CAL000327183
TSD EPA ID: CAT080013352
CA Waste Code: 343 - Unspecified organic liquid mixture
Disposal Method: H039 - Other Recovery Of Reclamation For Reuse Including Acid
Regeneration, Organics Recovery Ect
Tons: 0.18700

Year: 2016
Gepaid: CAL000327183
TSD EPA ID: CAT080013352
CA Waste Code: 343 - Unspecified organic liquid mixture
Disposal Method: H039 - Other Recovery Of Reclamation For Reuse Including Acid
Regeneration, Organics Recovery Ect
Tons: 0.034

Year: 2016
Gepaid: CAL000327183
TSD EPA ID: CAT080013352
CA Waste Code: 135 - Unspecified aqueous solution
Disposal Method: H039 - Other Recovery Of Reclamation For Reuse Including Acid
Regeneration, Organics Recovery Ect

Map ID
Direction
Distance
Elevation

MAP FINDINGS

Site

Database(s)

EDR ID Number
EPA ID Number

SHAMOUN SHELL (Continued)

S113466587

Tons: 0.42

Year: 2014
Gepaid: CAL000327183
TSD EPA ID: CAD044429835
CA Waste Code: 223 - Unspecified oil-containing waste
Disposal Method: H141 - Storage, Bulking, And/Or Transfer Off Site--No Treatment/Reovery (H010-H129) Or (H131-H135)

Tons: 0.125

Year: 2012
Gepaid: CAL000327183
TSD EPA ID: CAD008252405
CA Waste Code: 343 - Unspecified organic liquid mixture
Disposal Method: H061 - Fuel Blending Prior To Energy Recovery At Another Site

Tons: 0.136

Year: 2010
Gepaid: CAL000327183
TSD EPA ID: CAD981696420
CA Waste Code: 135 - Unspecified aqueous solution
Disposal Method: H141 - Storage, Bulking, And/Or Transfer Off Site--No Treatment/Reovery (H010-H129) Or (H131-H135)

Tons: 0.84

Year: 2010
Gepaid: CAL000327183
TSD EPA ID: CAD008252405
CA Waste Code: 343 - Unspecified organic liquid mixture
Disposal Method: H061 - Fuel Blending Prior To Energy Recovery At Another Site

Tons: 0.136

Additional Info:

Year: 2012
Gen EPA ID: CAL000327183

Shipment Date: 20121219
Creation Date: 5/14/2013 22:15:27
Receipt Date: 20121227
Manifest ID: 010599023JJK
Trans EPA ID: CAD982413262
Trans Name: EVERGREEN ENVIRONMENTAL SERVICES
Trans 2 EPA ID: Not reported
Trans 2 Name: Not reported
TSD EPA ID: CAD008252405
Trans Name: PACIFIC RESOURCE RECOVERY
TSD Alt EPA ID: Not reported
TSD Alt Name: Not reported
Waste Code Description: 343 - Unspecified organic liquid mixture
RCRA Code: D018
Meth Code: H061 - Fuel Blending Prior To Energy Recovery At Another Site
Quantity Tons: 0.136
Waste Quantity: 40
Quantity Unit: G
Additional Code 1: D001
Additional Code 2: Not reported

Map ID
Direction
Distance
Elevation

MAP FINDINGS

Site

Database(s)

EDR ID Number
EPA ID Number

SHAMOUN SHELL (Continued)

S113466587

Additional Code 3: Not reported
Additional Code 4: Not reported
Additional Code 5: Not reported

Additional Info:

Year: 2014
Gen EPA ID: CAL000327183

Shipment Date: 20141031
Creation Date: 1/8/2015 22:15:01
Receipt Date: 20141120
Manifest ID: 004553615SKS
Trans EPA ID: TXR000081205
Trans Name: SAFETY-KLEEN SYSTEMS INC
Trans 2 EPA ID: MAD039322250
Trans 2 Name: CLEAN HARBORS ENV SVCS INC
TSDf EPA ID: CAD044429835
Trans Name: CLEAN HARBORS WILMINGTON LLC
TSDf Alt EPA ID: Not reported
TSDf Alt Name: Not reported
Waste Code Description: 223 - Unspecified oil-containing waste
RCRA Code: D018
Meth Code: H141 - Storage, Bulking, And/Or Transfer Off Site--No Treatment/Reovery (H010-H129) Or (H131-H135)

Quantity Tons: 0.125
Waste Quantity: 250
Quantity Unit: P
Additional Code 1: D001
Additional Code 2: Not reported
Additional Code 3: Not reported
Additional Code 4: Not reported
Additional Code 5: Not reported

Additional Info:

Year: 2010
Gen EPA ID: CAL000327183

Shipment Date: 20101208
Creation Date: 2/19/2011 18:30:25
Receipt Date: 20101213
Manifest ID: 007828506JJK
Trans EPA ID: CAD982413262
Trans Name: EVERGREEN ENVIRONMENTAL SERVICES
Trans 2 EPA ID: Not reported
Trans 2 Name: Not reported
TSDf EPA ID: CAD981696420
Trans Name: EVERGREEN ENVIRONMENTAL SERVICES
TSDf Alt EPA ID: Not reported
TSDf Alt Name: Not reported
Waste Code Description: 135 - Unspecified aqueous solution
RCRA Code: Not reported
Meth Code: H141 - Storage, Bulking, And/Or Transfer Off Site--No Treatment/Reovery (H010-H129) Or (H131-H135)

Quantity Tons: 0.84
Waste Quantity: 200
Quantity Unit: G

Map ID
Direction
Distance
Elevation

MAP FINDINGS

Site

Database(s)

EDR ID Number
EPA ID Number

SHAMOUN SHELL (Continued)

S113466587

Additional Code 1: Not reported
Additional Code 2: Not reported
Additional Code 3: Not reported
Additional Code 4: Not reported
Additional Code 5: Not reported

Shipment Date: 20101208
Creation Date: 6/20/2011 18:30:31
Receipt Date: 20101217
Manifest ID: 007825899JJK
Trans EPA ID: CAD982413262
Trans Name: EVERGREEN ENVIRONMENTAL SERVICES
Trans 2 EPA ID: CAD008252405
Trans 2 Name: PACIFIC RESOURCE RECOVERY
TSDf EPA ID: CAD008252405
Trans Name: PACIFIC RESOURCE RECOVERY
TSDf Alt EPA ID: Not reported
TSDf Alt Name: Not reported
Waste Code Description: 343 - Unspecified organic liquid mixture
RCRA Code: D018
Meth Code: H061 - Fuel Blending Prior To Energy Recovery At Another Site
Quantity Tons: 0.136
Waste Quantity: 40
Quantity Unit: G
Additional Code 1: D001
Additional Code 2: Not reported
Additional Code 3: Not reported
Additional Code 4: Not reported
Additional Code 5: Not reported

CERS:
Name: SHAMOUN SHELL
Address: 1145 S 28TH ST
City,State,Zip: SAN DIEGO, CA 92113
Site ID: 402007
CERS ID: 10385776
CERS Description: Chemical Storage Facilities

Violations:
Site ID: 402007
Site Name: SHAMOUN SHELL
Violation Date: 03-04-2019
Citation: 23 CCR 16 2636(f)(1) - California Code of Regulations, Title 23, Chapter 16, Section(s) 2636(f)(1)
Violation Description: Failure of the double-walled pressurized piping to be continuously monitored with a system that activates an audible and visual alarm or stops flow at the dispenser when a leak is detected.
Violation Notes: Returned to compliance on 03/04/2019. Inspection Sequence ID:6107816;Tank ID:17754;Violation Description:(TCR 9d) Failure of the double-walled pressurized piping to be continuously monitored with a system that activates an audible and visual alarm or stops flow at dispenser when a leak is detected. 23 CCR 2636(f)(1)
Violation Division: San Diego County Department of Env Health
Violation Program: UST
Violation Source: CERS
Site ID: 402007

Map ID
Direction
Distance
Elevation

MAP FINDINGS

Site

Database(s)

EDR ID Number
EPA ID Number

SHAMOUN SHELL (Continued)

S113466587

Site Name: SHAMOUN SHELL
Violation Date: 03-13-2015
Citation: HSC 6.5 Multiple Sections - California Health and Safety Code, Chapter 6.5, Section(s) Multiple Sections
Violation Description: Haz Waste Generator Program - Operations/Maintenance - General
Violation Notes: Returned to compliance on 03/13/2015. Inspection Sequence ID:5089186;Violation:HMD0411 Failed to carry out contingency plan during an emergency. CFR 262.34(d)(5)(iv)
Violation Division: San Diego County Department of Env Health
Violation Program: HW
Violation Source: CERS

Site ID: 402007
Site Name: SHAMOUN SHELL
Violation Date: 03-04-2019
Citation: 23 CCR 16 2712(b)(1)(G) - California Code of Regulations, Title 23, Chapter 16, Section(s) 2712(b)(1)(G)
Violation Description: Failure to comply with one or more of the following overfill prevention equipment requirements: Alert the transfer operator when the tank is 90 percent full by restricting the flow into the tank or triggering an audible and visual alarm; or Restrict delivery of flow to the tank at least 30 minutes before the tank overfills, provided the restriction occurs when the tank is filled to no more than 95 percent of capacity; and activate an audible alarm at least five minutes before the tank overfills; or Provide positive shut-off of flow to the tank when the tank is filled to no more than 95 percent of capacity; or Provide positive shut-off of flow to the tank so that none of the fittings located on the top of the tank are exposed to product due to overfilling. Install/retrofit overfill prevention equipment that does not use flow restrictors on vent piping to meet overfill prevention equipment requirements when the overfill prevention equipment is installed, repaired, or replaced on and after October 1, - 2018. For USTs installed before October 1, 2018, perform an inspection by October 13, 2018 and every 36 months thereafter. For USTs installed on and after October- 1,- 2018, perform an inspection at installation and every 36 months thereafter. Inspected within 30 days after a repair to the overfill prevention equipment. Inspected using an applicable manufacturer guidelines, industry codes, engineering standards, or a method approved by a professional engineer. Inspected by a certified UST service technician. Maintain records of overfill prevention equipment inspection for 36 months.
Violation Notes: Returned to compliance on 03/04/2019. Inspection Sequence ID:6107816;Tank ID:17754,17755,17756,17757;Violation Description:(TCR 9b) Failure to comply with one or more of the following overfill prevention equipment requirements: 1. Alert the transfer operator when the tank is 90% full by restricting the flow into the tank or triggering an audible and visual alarm; or 2. Restrict delivery of flow to the tank at least 30m before the tank overfills, provided the restriction occurs when the tank is filled to no more than 95% of capacity and activate an audible alarm at least 5m before the tank overfills; or 3. Provide positive shut-off of flow to the tank when the tank is filled to no more than 95% of capacity; or 4. Provide positive shut-off of flow to the tank so that none of the fittings located on the top of the tank are exposed to product due to overfilling. 5. Install/retrofit overfill prevention equipment that does not use flow restrictors on vent piping to meet overfill prevention equipment requirements when the overfill

Map ID
Direction
Distance
Elevation

MAP FINDINGS

Site

Database(s)

EDR ID Number
EPA ID Number

SHAMOUN SHELL (Continued)

S113466587

Violation Division: San Diego County Department of Env Health
Violation Program: UST
Violation Source: CERS

Site ID: 402007
Site Name: SHAMOUN SHELL
Violation Date: 03-13-2015
Citation: 23 CCR 16 2641(a) - California Code of Regulations, Title 23, Chapter 16, Section(s) 2641(a)
Violation Description: Failure of sensor to be located in the proper position/location.
Violation Notes: Returned to compliance on 03/13/2015. Inspection Sequence ID:5089186;Tank ID:17754,17755,17756,17757;Violation Description:Failure of sensor to be located in the proper position/location. 23 CCR 16 2630(d), 2641(a).

Violation Division: San Diego County Department of Env Health
Violation Program: UST
Violation Source: CERS

Site ID: 402007
Site Name: SHAMOUN SHELL
Violation Date: 03-13-2015
Citation: HSC 6.7 25299(a)(9) - California Health and Safety Code, Chapter 6.7, Section(s) 25299(a)(9)
Violation Description: Leak detection equipment disabled or tampered with in a manner that would prevent the monitoring system from detecting and/or alerting the owner/operator of a leak.
Violation Notes: Returned to compliance on 03/13/2015. Inspection Sequence ID:5089186;Tank ID:17756,17755,17754,17757;Violation Description:Leak detection equipment disabled or tampered with in a manner that would prevent the monitoring system from detecting and/or alerting the owner/operator of a leak. HSC 6.7 25299(a)(9)

Violation Division: San Diego County Department of Env Health
Violation Program: UST
Violation Source: CERS

Site ID: 402007
Site Name: SHAMOUN SHELL
Violation Date: 03-04-2019
Citation: 23 CCR 16 2641(j) - California Code of Regulations, Title 23, Chapter 16, Section(s) 2641(j)
Violation Description: Failure of the leak detection equipment to be installed, calibrated, operated, and/or maintained properly.
Violation Notes: Returned to compliance on 03/04/2019. Inspection Sequence ID:6107816;Tank ID:17756;Violation Description:(TCR 9d) Failure of the leak detection equipment to be installed, calibrated, operated, and/or maintained properly. 23 CCR 2638(a), 2641(j)

Violation Division: San Diego County Department of Env Health
Violation Program: UST
Violation Source: CERS

Site ID: 402007
Site Name: SHAMOUN SHELL
Violation Date: 03-11-2016
Citation: 23 CCR 16 2665 - California Code of Regulations, Title 23, Chapter 16, Section(s) 2665
Violation Description: Failure to comply with one or more of the following: failure to install a spill bucket, have a functional drain valve or other method

Map ID
Direction
Distance
Elevation

MAP FINDINGS

Site

Database(s)

EDR ID Number
EPA ID Number

SHAMOUN SHELL (Continued)

S113466587

for the removal of liquid from the spill bucket/spill container,
and/or be resistant to galvanic corrosion.
Returned to compliance on 03/11/2016.
Violation Notes: San Diego County Department of Env Health
Violation Division: UST
Violation Program: CERS
Violation Source:

Site ID: 402007
Site Name: SHAMOUN SHELL
Violation Date: 03-08-2018
Citation: 23 CCR 16 2636(f)(1) - California Code of Regulations, Title 23,
Chapter 16, Section(s) 2636(f)(1)
Violation Description: Failure of the double-walled pressurized piping to be continuously
monitored with a system that activates an audible and visual alarm or
stops flow at the dispenser when a leak is detected.
Violation Notes: Returned to compliance on 03/08/2018.
Violation Division: San Diego County Department of Env Health
Violation Program: UST
Violation Source: CERS

Site ID: 402007
Site Name: SHAMOUN SHELL
Violation Date: 03-13-2015
Citation: 23 CCR 16 2636(f)(1) - California Code of Regulations, Title 23,
Chapter 16, Section(s) 2636(f)(1)
Violation Description: Failure of the double wall pressurized piping in the under dispenser
containment to be continuously monitored by a method that either shuts
down the flow of product to the dispenser or activates an
audible/visual alarm when a leak is detected.
Violation Notes: Returned to compliance on 03/13/2015. Inspection Sequence
ID:5089186;Tank ID:17756;Violation Description:Failure of the double
wall pressurized piping in the under dispenser containment to be
continuously monitored by a method that either shuts down the flow of
product to the dispenser or activates an audible/visual alarm when a
leak is detected. 23 CCR 16 2636(f)(1).
Violation Division: San Diego County Department of Env Health
Violation Program: UST
Violation Source: CERS

Evaluation:
Eval General Type: Compliance Evaluation Inspection
Eval Date: 03-04-2019
Violations Found: No
Eval Type: Routine done by local agency
Eval Notes: Inspector: Archer Veronica Inspection ID:6107816
Eval Division: San Diego County Department of Env Health
Eval Program: HMRRP
Eval Source: CERS

Eval General Type: Compliance Evaluation Inspection
Eval Date: 03-04-2019
Violations Found: No
Eval Type: Routine done by local agency
Eval Notes: Inspector: Archer Veronica Inspection ID:6107816
Eval Division: San Diego County Department of Env Health
Eval Program: HW
Eval Source: CERS

Map ID
Direction
Distance
Elevation

MAP FINDINGS

Site

Database(s)

EDR ID Number
EPA ID Number

SHAMOUN SHELL (Continued)

S113466587

Eval General Type: Compliance Evaluation Inspection
Eval Date: 03-04-2019
Violations Found: Yes
Eval Type: Routine done by local agency
Eval Notes: Inspector: Archer Veronica Inspection ID:6107816
Eval Division: San Diego County Department of Env Health
Eval Program: UST
Eval Source: CERS

Eval General Type: Compliance Evaluation Inspection
Eval Date: 03-07-2014
Violations Found: No
Eval Type: Routine done by local agency
Eval Notes: Inspector: Fuentecilla Carmel Inspection ID:4964735
Eval Division: San Diego County Department of Env Health
Eval Program: HMRRP
Eval Source: CERS

Eval General Type: Compliance Evaluation Inspection
Eval Date: 03-07-2014
Violations Found: No
Eval Type: Routine done by local agency
Eval Notes: Inspector: Fuentecilla Carmel Inspection ID:4964735
Eval Division: San Diego County Department of Env Health
Eval Program: HW
Eval Source: CERS

Eval General Type: Compliance Evaluation Inspection
Eval Date: 03-07-2014
Violations Found: No
Eval Type: Routine done by local agency
Eval Notes: Inspector: Fuentecilla Carmel Inspection ID:4964735
Eval Division: San Diego County Department of Env Health
Eval Program: UST
Eval Source: CERS

Eval General Type: Compliance Evaluation Inspection
Eval Date: 03-08-2017
Violations Found: No
Eval Type: Routine done by local agency
Eval Notes: Inspector: Kiener Michael Inspection ID:5605994
Eval Division: San Diego County Department of Env Health
Eval Program: HMRRP
Eval Source: CERS

Eval General Type: Compliance Evaluation Inspection
Eval Date: 03-08-2017
Violations Found: No
Eval Type: Routine done by local agency
Eval Notes: Inspector: Kiener Michael Inspection ID:5605994
Eval Division: San Diego County Department of Env Health
Eval Program: HW
Eval Source: CERS

Eval General Type: Compliance Evaluation Inspection
Eval Date: 03-08-2017
Violations Found: No

Map ID
Direction
Distance
Elevation

MAP FINDINGS

Site

Database(s)

EDR ID Number
EPA ID Number

SHAMOUN SHELL (Continued)

S113466587

Eval Type: Routine done by local agency
Eval Notes: Inspector: Kiener Michael Inspection ID:5605994
Eval Division: San Diego County Department of Env Health
Eval Program: UST
Eval Source: CERS

Eval General Type: Compliance Evaluation Inspection
Eval Date: 03-08-2018
Violations Found: No
Eval Type: Routine done by local agency
Eval Notes: Inspector: Archer Veronica Inspection ID:5846701
Eval Division: San Diego County Department of Env Health
Eval Program: HMRRP
Eval Source: CERS

Eval General Type: Compliance Evaluation Inspection
Eval Date: 03-08-2018
Violations Found: No
Eval Type: Routine done by local agency
Eval Notes: Inspector: Archer Veronica Inspection ID:5846701
Eval Division: San Diego County Department of Env Health
Eval Program: HW
Eval Source: CERS

Eval General Type: Compliance Evaluation Inspection
Eval Date: 03-08-2018
Violations Found: Yes
Eval Type: Routine done by local agency
Eval Notes: Inspector: Archer Veronica Inspection ID:5846701
Eval Division: San Diego County Department of Env Health
Eval Program: UST
Eval Source: CERS

Eval General Type: Compliance Evaluation Inspection
Eval Date: 03-11-2016
Violations Found: No
Eval Type: Routine done by local agency
Eval Notes: Inspector: Kiener Michael Inspection ID:5242918
Eval Division: San Diego County Department of Env Health
Eval Program: HMRRP
Eval Source: CERS

Eval General Type: Compliance Evaluation Inspection
Eval Date: 03-11-2016
Violations Found: No
Eval Type: Routine done by local agency
Eval Notes: Inspector: Kiener Michael Inspection ID:5242918
Eval Division: San Diego County Department of Env Health
Eval Program: HW
Eval Source: CERS

Eval General Type: Compliance Evaluation Inspection
Eval Date: 03-11-2016
Violations Found: Yes
Eval Type: Routine done by local agency
Eval Notes: Inspector: Kiener Michael Inspection ID:5242918
Eval Division: San Diego County Department of Env Health

Map ID
Direction
Distance
Elevation

MAP FINDINGS

Site

Database(s)

EDR ID Number
EPA ID Number

SHAMOUN SHELL (Continued)

S113466587

Eval Program: UST
Eval Source: CERS

Eval General Type: Compliance Evaluation Inspection
Eval Date: 03-13-2015
Violations Found: No
Eval Type: Routine done by local agency
Eval Notes: Inspector: Kiener Michael Inspection ID:5089186
Eval Division: San Diego County Department of Env Health
Eval Program: HMRRP
Eval Source: CERS

Eval General Type: Compliance Evaluation Inspection
Eval Date: 03-13-2015
Violations Found: Yes
Eval Type: Routine done by local agency
Eval Notes: Inspector: Kiener Michael Inspection ID:5089186
Eval Division: San Diego County Department of Env Health
Eval Program: HW
Eval Source: CERS

Eval General Type: Compliance Evaluation Inspection
Eval Date: 03-13-2015
Violations Found: Yes
Eval Type: Routine done by local agency
Eval Notes: Inspector: Kiener Michael Inspection ID:5089186
Eval Division: San Diego County Department of Env Health
Eval Program: UST
Eval Source: CERS

Eval General Type: Compliance Evaluation Inspection
Eval Date: 07-08-2020
Violations Found: No
Eval Type: Routine done by local agency
Eval Notes: Inspector: Kiener Michael Inspection ID:6389086
Eval Division: San Diego County Department of Env Health
Eval Program: UST
Eval Source: CERS

Coordinates:
Site ID: 402007
Facility Name: SHAMOUN SHELL
Env Int Type Code: HMBP
Program ID: 10385776
Coord Name: Not reported
Ref Point Type Desc: Center of a facility or station.
Latitude: 32.694240
Longitude: -117.133510

Affiliation:
Affiliation Type Desc: Parent Corporation
Entity Name: SHAMOUN SHELL
Entity Title: Not reported
Affiliation Address: Not reported
Affiliation City: Not reported
Affiliation State: Not reported

Map ID
Direction
Distance
Elevation

MAP FINDINGS

Site

Database(s)

EDR ID Number
EPA ID Number

SHAMOUN SHELL (Continued)

S113466587

| | |
|------------------------|--------------------------|
| Affiliation Country: | Not reported |
| Affiliation Zip: | Not reported |
| Affiliation Phone: | Not reported |
| Affiliation Type Desc: | Facility Mailing Address |
| Entity Name: | Mailing Address |
| Entity Title: | Not reported |
| Affiliation Address: | 1145 S 28TH ST |
| Affiliation City: | San Diego |
| Affiliation State: | CA |
| Affiliation Country: | Not reported |
| Affiliation Zip: | 92113 |
| Affiliation Phone: | Not reported |
| Affiliation Type Desc: | Identification Signer |
| Entity Name: | Gloria Jimenez |
| Entity Title: | CERS Administrator |
| Affiliation Address: | Not reported |
| Affiliation City: | Not reported |
| Affiliation State: | Not reported |
| Affiliation Country: | Not reported |
| Affiliation Zip: | Not reported |
| Affiliation Phone: | Not reported |
| Affiliation Type Desc: | Legal Owner |
| Entity Name: | Shamoun Holdings LLC |
| Entity Title: | Not reported |
| Affiliation Address: | 3509 Turnberry DR |
| Affiliation City: | Jamul |
| Affiliation State: | CA |
| Affiliation Country: | United States |
| Affiliation Zip: | 91935 |
| Affiliation Phone: | (619) 518-7570 |
| Affiliation Type Desc: | UST Permit Applicant |
| Entity Name: | Scott Storms |
| Entity Title: | Consultant |
| Affiliation Address: | Not reported |
| Affiliation City: | Not reported |
| Affiliation State: | Not reported |
| Affiliation Country: | Not reported |
| Affiliation Zip: | Not reported |
| Affiliation Phone: | (619) 239-8318 |
| Affiliation Type Desc: | UST Property Owner Name |
| Entity Name: | Shamoan Holdings LLC |
| Entity Title: | Not reported |
| Affiliation Address: | 3509 TURNBERRY DR |
| Affiliation City: | Jamul |
| Affiliation State: | CA |
| Affiliation Country: | United States |
| Affiliation Zip: | 91935 |
| Affiliation Phone: | (619) 239-8318 |
| Affiliation Type Desc: | UST Tank Operator |
| Entity Name: | Shamoan Holdings LLC |
| Entity Title: | Not reported |

Map ID
Direction
Distance
Elevation

MAP FINDINGS

Site

Database(s)

EDR ID Number
EPA ID Number

SHAMOUN SHELL (Continued)

S113466587

Affiliation Address: 1145 S 28TH ST
Affiliation City: San Diego
Affiliation State: CA
Affiliation Country: United States
Affiliation Zip: 92113
Affiliation Phone: (619) 239-8318

Affiliation Type Desc: Environmental Contact
Entity Name: Rely Environmental
Entity Title: Not reported
Affiliation Address: 3941 Mason Street, Suite 4
Affiliation City: San Diego
Affiliation State: CA
Affiliation Country: Not reported
Affiliation Zip: 92110
Affiliation Phone: Not reported

Affiliation Type Desc: CUPA District
Entity Name: San Diego County Env Health
Entity Title: Not reported
Affiliation Address: PO Box 129261
Affiliation City: San Diego
Affiliation State: CA
Affiliation Country: Not reported
Affiliation Zip: 92112-9261
Affiliation Phone: (858) 505-6880

Affiliation Type Desc: Document Preparer
Entity Name: Gloria Jimenez
Entity Title: Not reported
Affiliation Address: Not reported
Affiliation City: Not reported
Affiliation State: Not reported
Affiliation Country: Not reported
Affiliation Zip: Not reported
Affiliation Phone: Not reported

Affiliation Type Desc: Operator
Entity Name: BASIL SHAMOUN
Entity Title: Not reported
Affiliation Address: Not reported
Affiliation City: Not reported
Affiliation State: Not reported
Affiliation Country: Not reported
Affiliation Zip: Not reported
Affiliation Phone: (619) 239-8313

Affiliation Type Desc: UST Tank Owner
Entity Name: Shamoan Holdings LLC
Entity Title: Not reported
Affiliation Address: 1145 S 28TH ST
Affiliation City: San Diego
Affiliation State: CA
Affiliation Country: United States
Affiliation Zip: 92113
Affiliation Phone: (619) 239-8318

Map ID
 Direction
 Distance
 Elevation

MAP FINDINGS

Site

Database(s)

EDR ID Number
 EPA ID Number

SHAMOUN SHELL (Continued)

S113466587

HWTS:

Name: SHAMOUN SHELL
 Address: 1145 S 28TH ST
 Address 2: Not reported
 City,State,Zip: SAN DIEGO, CA 921133703
 EPA ID: CAL000327183
 Inactive Date: Not reported
 Create Date: 11/28/2007
 Last Act Date: 07/23/2020
 Mailing Name: Not reported
 Mailing Address: 2606 CLAIREMONT DR.
 Mailing Address 2: Not reported
 Mailing City,State,Zip: SAN DIEGO, CA 921170000
 Owner Name: SHAMOUN HOLDINGS LLC
 Owner Address: 3509 TURNBERRY DR.
 Owner Address 2: Not reported
 Owner City,State,Zip: JAMUL, CA 919350000
 Contact Name: BASIL SHAMOUN
 Contact Address: 2606 CLAIREMONT DR.
 Contact Address 2: Not reported
 City,State,Zip: SAN DIEGO, CA 92117

NAICS:

EPA ID: CAL000327183
 Create Date: 2010-10-25 13:27:59.760
 NAICS Code: 44719
 NAICS Description: Other Gasoline Stations
 Issued EPA ID Date: 2007-11-28 14:41:36.96000
 Inactive Date: Not reported
 Facility Name: SHAMOUN SHELL
 Facility Address: 1145 S 28TH ST
 Facility Address 2: Not reported
 Facility City: SAN DIEGO
 Facility County: Not reported
 Facility State: CA
 Facility Zip: 921133703

O111
ESE
1/8-1/4
0.201 mi.
1059 ft.

EXXON SERVICE STATION
1145 S 28TH STREET
SAN DIEGO, CA 92113

Site 4 of 8 in cluster O

CA HIST UST **S113014855**
CA HAZNET **N/A**
CA HWTS

Relative:
Lower

Actual:
45 ft.

HIST UST:
 Name: EXXON SERVICE STATION
 Address: 1145 S 28TH STREET
 City,State,Zip: SAN DIEGO, CA 92113
 File Number: 0002B237
 URL: <http://geotracker.waterboards.ca.gov/ustpdfs/pdf/0002B237.pdf>
 Region: Not reported
 Facility ID: Not reported
 Facility Type: Not reported
 Other Type: Not reported
 Contact Name: Not reported
 Telephone: Not reported
 Owner Name: Not reported
 Owner Address: Not reported

Map ID
Direction
Distance
Elevation

MAP FINDINGS

Site

Database(s)

EDR ID Number
EPA ID Number

EXXON SERVICE STATION (Continued)

S113014855

Owner City,St,Zip: Not reported
Total Tanks: Not reported

Tank Num: Not reported
Container Num: Not reported
Year Installed: Not reported
Tank Capacity: Not reported
Tank Used for: Not reported
Type of Fuel: Not reported
Container Construction Thickness: Not reported
Leak Detection: Not reported

[Click here for Geo Tracker PDF:](#)

HAZNET:

Name: SHELL OIL PRODUCTS US SAP 120520
Address: 1145 S 28TH ST
Address 2: Not reported
City,State,Zip: SAN DIEGO, CA 921133703
Contact: Adam Estes
Telephone: 3172917007
Mailing Name: Not reported
Mailing Address: PO BOX 3127

Year: 2007
Gepaid: CAD982337974
TSD EPA ID: CAD028409019
CA Waste Code: 352 - Other organic solids
Disposal Method: H141 - Storage, Bulking, And/Or Transfer Off Site--No Treatment/Reovery (H010-H129) Or (H131-H135)
Tons: 0.002

Year: 2007
Gepaid: CAD982337974
TSD EPA ID: CAD008830290
CA Waste Code: 352 - Other organic solids
Disposal Method: H141 - Storage, Bulking, And/Or Transfer Off Site--No Treatment/Reovery (H010-H129) Or (H131-H135)
Tons: 0.01

Year: 2006
Gepaid: CAD982337974
TSD EPA ID: CAT080013352
CA Waste Code: 122 - Alkaline solution without metals pH >= 12.5
Disposal Method: R01 - Recycler
Tons: 0.31275

Year: 2006
Gepaid: CAD982337974
TSD EPA ID: CAT080013352
CA Waste Code: 241 - Tank bottom waste
Disposal Method: R01 - Recycler
Tons: 0.834

Year: 2005
Gepaid: CAD982337974
TSD EPA ID: CAT080013352

Map ID
Direction
Distance
Elevation

MAP FINDINGS

Site

Database(s)

EDR ID Number
EPA ID Number

EXXON SERVICE STATION (Continued)

S113014855

| | |
|------------------|--|
| CA Waste Code: | 221 - Waste oil and mixed oil |
| Disposal Method: | R01 - Recycler |
| Tons: | 0.57 |
| Year: | 2005 |
| Gepaid: | CAD982337974 |
| TSD EPA ID: | CAD028409019 |
| CA Waste Code: | 223 - Unspecified oil-containing waste |
| Disposal Method: | T01 - Treatment, Tank |
| Tons: | 0.22935 |
| Year: | 2005 |
| Gepaid: | CAD982337974 |
| TSD EPA ID: | CAD028409019 |
| CA Waste Code: | 343 - Unspecified organic liquid mixture |
| Disposal Method: | H01 - Transfer Station |
| Tons: | 0.17 |
| Year: | 2005 |
| Gepaid: | CAD982337974 |
| TSD EPA ID: | CAD028409019 |
| CA Waste Code: | 223 - Unspecified oil-containing waste |
| Disposal Method: | H01 - Transfer Station |
| Tons: | 0.02085 |
| Year: | 2004 |
| Gepaid: | CAD982337974 |
| TSD EPA ID: | CAD008364432 |
| CA Waste Code: | 352 - Other organic solids |
| Disposal Method: | - |
| Tons: | 0.01 |
| Year: | 2004 |
| Gepaid: | CAD982337974 |
| TSD EPA ID: | CAD008364432 |
| CA Waste Code: | 352 - Other organic solids |
| Disposal Method: | R01 - Recycler |
| Tons: | 0.0525 |

[Click this hyperlink](#) while viewing on your computer to access 7 additional CA HAZNET: record(s) in the EDR Site Report.

Additional Info:

| | |
|-----------------|----------------------|
| Year: | 2004 |
| Gen EPA ID: | CAD982337974 |
| Shipment Date: | 20041020 |
| Creation Date: | 12/31/2004 18:30:54 |
| Receipt Date: | 20041020 |
| Manifest ID: | 23765774 |
| Trans EPA ID: | CAD008364432 |
| Trans Name: | RHO-CHEM |
| Trans 2 EPA ID: | Not reported |
| Trans 2 Name: | Not reported |
| TSDF EPA ID: | CAD008364432 |
| Trans Name: | RHO-CHEM CORPORATION |

Map ID
Direction
Distance
Elevation

MAP FINDINGS

Site

Database(s)

EDR ID Number
EPA ID Number

EXXON SERVICE STATION (Continued)

S113014855

| | |
|-------------------------|----------------------------|
| TSDf Alt EPA ID: | CAD008364432 |
| TSDf Alt Name: | Not reported |
| Waste Code Description: | 352 - Other organic solids |
| RCRA Code: | NA |
| Meth Code: | R01 - Recycler |
| Quantity Tons: | 0.0125 |
| Waste Quantity: | 25 |
| Quantity Unit: | P |
| Additional Code 1: | Not reported |
| Additional Code 2: | Not reported |
| Additional Code 3: | Not reported |
| Additional Code 4: | Not reported |
| Additional Code 5: | Not reported |
| Shipment Date: | 20040916 |
| Creation Date: | 12/22/2004 18:31:08 |
| Receipt Date: | 20040916 |
| Manifest ID: | 23773493 |
| Trans EPA ID: | CAD008364432 |
| Trans Name: | RHO-CHEM |
| Trans 2 EPA ID: | Not reported |
| Trans 2 Name: | Not reported |
| TSDf EPA ID: | CAD008364432 |
| Trans Name: | RHO-CHEM CORPORATION |
| TSDf Alt EPA ID: | CAD008364432 |
| TSDf Alt Name: | Not reported |
| Waste Code Description: | 352 - Other organic solids |
| RCRA Code: | NA |
| Meth Code: | R01 - Recycler |
| Quantity Tons: | 0.01 |
| Waste Quantity: | 20 |
| Quantity Unit: | P |
| Additional Code 1: | Not reported |
| Additional Code 2: | Not reported |
| Additional Code 3: | Not reported |
| Additional Code 4: | Not reported |
| Additional Code 5: | Not reported |
| Shipment Date: | 20040916 |
| Creation Date: | 12/22/2004 18:31:08 |
| Receipt Date: | 20040916 |
| Manifest ID: | 23773516 |
| Trans EPA ID: | CAD008364432 |
| Trans Name: | RHO-CHEM |
| Trans 2 EPA ID: | Not reported |
| Trans 2 Name: | Not reported |
| TSDf EPA ID: | CAD008364432 |
| Trans Name: | RHO-CHEM CORPORATION |
| TSDf Alt EPA ID: | CAD008364432 |
| TSDf Alt Name: | Not reported |
| Waste Code Description: | 352 - Other organic solids |
| RCRA Code: | NA |
| Meth Code: | R01 - Recycler |
| Quantity Tons: | 0.01 |
| Waste Quantity: | 20 |
| Quantity Unit: | P |
| Additional Code 1: | Not reported |

Map ID
Direction
Distance
Elevation

MAP FINDINGS

Site

Database(s)

EDR ID Number
EPA ID Number

EXXON SERVICE STATION (Continued)

S113014855

| | |
|-------------------------|----------------------------|
| Additional Code 2: | Not reported |
| Additional Code 3: | Not reported |
| Additional Code 4: | Not reported |
| Additional Code 5: | Not reported |
| Shipment Date: | 20040622 |
| Creation Date: | 11/1/2004 9:00:46 |
| Receipt Date: | 20040622 |
| Manifest ID: | 22786902 |
| Trans EPA ID: | CAD008364432 |
| Trans Name: | RHO-CHEM |
| Trans 2 EPA ID: | Not reported |
| Trans 2 Name: | Not reported |
| TSDf EPA ID: | CAD008364432 |
| Trans Name: | RHO-CHEM CORPORATION |
| TSDf Alt EPA ID: | CAD008364432 |
| TSDf Alt Name: | Not reported |
| Waste Code Description: | 352 - Other organic solids |
| RCRA Code: | NA |
| Meth Code: | R01 - Recycler |
| Quantity Tons: | 0.01 |
| Waste Quantity: | 20 |
| Quantity Unit: | P |
| Additional Code 1: | Not reported |
| Additional Code 2: | Not reported |
| Additional Code 3: | Not reported |
| Additional Code 4: | Not reported |
| Additional Code 5: | Not reported |
| Shipment Date: | 20040622 |
| Creation Date: | 11/1/2004 9:00:46 |
| Receipt Date: | 20040622 |
| Manifest ID: | 22786902 |
| Trans EPA ID: | CAD008364432 |
| Trans Name: | RHO-CHEM |
| Trans 2 EPA ID: | Not reported |
| Trans 2 Name: | Not reported |
| TSDf EPA ID: | CAD008364432 |
| Trans Name: | RHO-CHEM CORPORATION |
| TSDf Alt EPA ID: | CAD008364432 |
| TSDf Alt Name: | Not reported |
| Waste Code Description: | 352 - Other organic solids |
| RCRA Code: | NA |
| Meth Code: | - Not reported |
| Quantity Tons: | 0.01 |
| Waste Quantity: | 20 |
| Quantity Unit: | P |
| Additional Code 1: | Not reported |
| Additional Code 2: | Not reported |
| Additional Code 3: | Not reported |
| Additional Code 4: | Not reported |
| Additional Code 5: | Not reported |
| Shipment Date: | 20040121 |
| Creation Date: | 8/13/2004 7:53:20 |
| Receipt Date: | 20040121 |
| Manifest ID: | 22787780 |

Map ID
Direction
Distance
Elevation

MAP FINDINGS

Site

Database(s)

EDR ID Number
EPA ID Number

EXXON SERVICE STATION (Continued)

S113014855

| | |
|-------------------------|---|
| Trans EPA ID: | CAD008364432 |
| Trans Name: | RHO-CHEM |
| Trans 2 EPA ID: | Not reported |
| Trans 2 Name: | Not reported |
| TSDf EPA ID: | CAD008364432 |
| Trans Name: | RHO-CHEM CORPORATION |
| TSDf Alt EPA ID: | CAD008364432 |
| TSDf Alt Name: | Not reported |
| Waste Code Description: | 352 - Other organic solids |
| RCRA Code: | Not reported |
| Meth Code: | R01 - Recycler |
| Quantity Tons: | 0.01 |
| Waste Quantity: | 20 |
| Quantity Unit: | P |
| Additional Code 1: | Not reported |
| Additional Code 2: | Not reported |
| Additional Code 3: | Not reported |
| Additional Code 4: | Not reported |
| Additional Code 5: | Not reported |
| Additional Info: | |
| Year: | 2002 |
| Gen EPA ID: | CAD982337974 |
| | |
| Shipment Date: | 20021223 |
| Creation Date: | 4/1/2003 18:31:07 |
| Receipt Date: | 20021224 |
| Manifest ID: | 22248575 |
| Trans EPA ID: | CAD982030173 |
| Trans Name: | Not reported |
| Trans 2 EPA ID: | Not reported |
| Trans 2 Name: | Not reported |
| TSDf EPA ID: | CAD982484933 |
| Trans Name: | Not reported |
| TSDf Alt EPA ID: | Not reported |
| TSDf Alt Name: | Not reported |
| Waste Code Description: | 512 - Other empty containers 30 gallons or more |
| RCRA Code: | Not reported |
| Meth Code: | D99 - Disposal, Other |
| Quantity Tons: | 2.5 |
| Waste Quantity: | 5000 |
| Quantity Unit: | P |
| Additional Code 1: | Not reported |
| Additional Code 2: | Not reported |
| Additional Code 3: | Not reported |
| Additional Code 4: | Not reported |
| Additional Code 5: | Not reported |
| | |
| Shipment Date: | 20021220 |
| Creation Date: | 4/1/2003 18:31:07 |
| Receipt Date: | 20021220 |
| Manifest ID: | 22248574 |
| Trans EPA ID: | CAD982030173 |
| Trans Name: | Not reported |
| Trans 2 EPA ID: | Not reported |
| Trans 2 Name: | Not reported |
| TSDf EPA ID: | CAD982484933 |

Map ID
Direction
Distance
Elevation

MAP FINDINGS

Site

Database(s)

EDR ID Number
EPA ID Number

EXXON SERVICE STATION (Continued)

S113014855

| | |
|-------------------------|---|
| Trans Name: | Not reported |
| TSDF Alt EPA ID: | Not reported |
| TSDF Alt Name: | Not reported |
| Waste Code Description: | 512 - Other empty containers 30 gallons or more |
| RCRA Code: | Not reported |
| Meth Code: | D99 - Disposal, Other |
| Quantity Tons: | 3.5 |
| Waste Quantity: | 7000 |
| Quantity Unit: | P |
| Additional Code 1: | Not reported |
| Additional Code 2: | Not reported |
| Additional Code 3: | Not reported |
| Additional Code 4: | Not reported |
| Additional Code 5: | Not reported |
| Shipment Date: | 20021107 |
| Creation Date: | 2/13/2003 18:31:35 |
| Receipt Date: | 20021111 |
| Manifest ID: | 21800664 |
| Trans EPA ID: | CAR000031211 |
| Trans Name: | Not reported |
| Trans 2 EPA ID: | Not reported |
| Trans 2 Name: | Not reported |
| TSDF EPA ID: | CAD028409019 |
| Trans Name: | Not reported |
| TSDF Alt EPA ID: | Not reported |
| TSDF Alt Name: | Not reported |
| Waste Code Description: | 241 - Tank bottom waste 251 Still bottoms with halogenated organics |
| RCRA Code: | D001 |
| Meth Code: | T01 - Treatment, Tank |
| Quantity Tons: | 0.72558 |
| Waste Quantity: | 174 |
| Quantity Unit: | G |
| Additional Code 1: | Not reported |
| Additional Code 2: | Not reported |
| Additional Code 3: | Not reported |
| Additional Code 4: | Not reported |
| Additional Code 5: | Not reported |
| Shipment Date: | 20020701 |
| Creation Date: | 8/29/2002 18:31:58 |
| Receipt Date: | 20020705 |
| Manifest ID: | 21815275 |
| Trans EPA ID: | CAR000031211 |
| Trans Name: | Not reported |
| Trans 2 EPA ID: | Not reported |
| Trans 2 Name: | Not reported |
| TSDF EPA ID: | CAD028409019 |
| Trans Name: | Not reported |
| TSDF Alt EPA ID: | Not reported |
| TSDF Alt Name: | Not reported |
| Waste Code Description: | - Not reported |
| RCRA Code: | D001 |
| Meth Code: | T01 - Treatment, Tank |
| Quantity Tons: | 0.2085 |
| Waste Quantity: | 50 |
| Quantity Unit: | G |

Map ID
Direction
Distance
Elevation

MAP FINDINGS

Site

Database(s)

EDR ID Number
EPA ID Number

EXXON SERVICE STATION (Continued)

S113014855

Additional Code 1: Not reported
Additional Code 2: Not reported
Additional Code 3: Not reported
Additional Code 4: Not reported
Additional Code 5: Not reported

Additional Info:

Year: 2006
Gen EPA ID: CAD982337974

Shipment Date: 20060413
Creation Date: 7/29/2006 18:34:05
Receipt Date: 20060418
Manifest ID: 24998265
Trans EPA ID: CAR000165175
Trans Name: BESI
Trans 2 EPA ID: Not reported
Trans 2 Name: Not reported
TSDf EPA ID: CAT080013352
Trans Name: DEMENNO KERDOON
TSDf Alt EPA ID: CAT080013352
TSDf Alt Name: Not reported
Waste Code Description: 122 - Alkaline solution without metals (pH > 12.5)
RCRA Code: D002
Meth Code: R01 - Recycler
Quantity Tons: 0.31275
Waste Quantity: 75
Quantity Unit: G
Additional Code 1: Not reported
Additional Code 2: Not reported
Additional Code 3: Not reported
Additional Code 4: Not reported
Additional Code 5: Not reported

Shipment Date: 20060223
Creation Date: 7/5/2006 12:04:15
Receipt Date: 20060224
Manifest ID: 24555049
Trans EPA ID: CAL922125668
Trans Name: ADAMS SERVICES INC
Trans 2 EPA ID: Not reported
Trans 2 Name: Not reported
TSDf EPA ID: CAT080013352
Trans Name: DEMENNO/KERDOON
TSDf Alt EPA ID: CAT080013352
TSDf Alt Name: Not reported
Waste Code Description: 241 - Tank bottom waste 251 Still bottoms with halogenated organics
RCRA Code: Not reported
Meth Code: R01 - Recycler
Quantity Tons: 0.834
Waste Quantity: 200
Quantity Unit: G
Additional Code 1: Not reported
Additional Code 2: Not reported
Additional Code 3: Not reported
Additional Code 4: Not reported
Additional Code 5: Not reported

Map ID
Direction
Distance
Elevation

MAP FINDINGS

Site

Database(s)

EDR ID Number
EPA ID Number

EXXON SERVICE STATION (Continued)

S113014855

Additional Info:

Year: 2001
Gen EPA ID: CAD982337974

Shipment Date: 20010807
Creation Date: 10/23/2001 0:00:00
Receipt Date: 20010813
Manifest ID: 20750702
Trans EPA ID: CAR000074823
Trans Name: Not reported
Trans 2 EPA ID: Not reported
Trans 2 Name: Not reported
TSDf EPA ID: CAD028409019
Trans Name: Not reported
TSDf Alt EPA ID: Not reported
TSDf Alt Name: Not reported
Waste Code Description: 352 - Other organic solids
RCRA Code: D018
Meth Code: H01 - Transfer Station
Quantity Tons: 0.0425
Waste Quantity: 85
Quantity Unit: P
Additional Code 1: Not reported
Additional Code 2: Not reported
Additional Code 3: Not reported
Additional Code 4: Not reported
Additional Code 5: Not reported

Additional Info:

Year: 2005
Gen EPA ID: CAD982337974

Shipment Date: 20050804
Creation Date: 11/23/2005 18:30:57
Receipt Date: 20050810
Manifest ID: 24532869
Trans EPA ID: CAD983584681
Trans Name: BESI
Trans 2 EPA ID: Not reported
Trans 2 Name: Not reported
TSDf EPA ID: CAT080013352
Trans Name: DEMENNO KERDOON
TSDf Alt EPA ID: CAT080013352
TSDf Alt Name: Not reported
Waste Code Description: 221 - Waste oil and mixed oil
RCRA Code: Not reported
Meth Code: R01 - Recycler
Quantity Tons: 0.57
Waste Quantity: 150
Quantity Unit: G
Additional Code 1: Not reported
Additional Code 2: Not reported
Additional Code 3: Not reported
Additional Code 4: Not reported
Additional Code 5: Not reported

Map ID
Direction
Distance
Elevation

MAP FINDINGS

Site

Database(s)

EDR ID Number
EPA ID Number

EXXON SERVICE STATION (Continued)

S113014855

Shipment Date: 20050803
Creation Date: 10/28/2005 18:30:54
Receipt Date: 20050805
Manifest ID: 24330798
Trans EPA ID: CAR000152785
Trans Name: CALIFORNIA HAZARDOUS SERVICES
Trans 2 EPA ID: Not reported
Trans 2 Name: Not reported
TSDf EPA ID: CAD028409019
Trans Name: CROSBY & OVERTON INC
TSDf Alt EPA ID: CAD028409019
TSDf Alt Name: Not reported
Waste Code Description: 343 - Unspecified organic liquid mixture
RCRA Code: D001
Meth Code: H01 - Transfer Station
Quantity Tons: 0.17
Waste Quantity: 50
Quantity Unit: G
Additional Code 1: Not reported
Additional Code 2: Not reported
Additional Code 3: Not reported
Additional Code 4: Not reported
Additional Code 5: Not reported

Shipment Date: 20050422
Creation Date: 7/28/2005 18:30:54
Receipt Date: 20050427
Manifest ID: 24330561
Trans EPA ID: CAR000152785
Trans Name: CALIFORNIA HAZARDOUS SERVICES
Trans 2 EPA ID: Not reported
Trans 2 Name: Not reported
TSDf EPA ID: CAD028409019
Trans Name: CROSBY & OVERTON INC
TSDf Alt EPA ID: CAD028409019
TSDf Alt Name: Not reported
Waste Code Description: 223 - Unspecified oil-containing waste
RCRA Code: Not reported
Meth Code: H01 - Transfer Station
Quantity Tons: 0.02085
Waste Quantity: 5
Quantity Unit: G
Additional Code 1: Not reported
Additional Code 2: Not reported
Additional Code 3: Not reported
Additional Code 4: Not reported
Additional Code 5: Not reported

Shipment Date: 20050311
Creation Date: 6/2/2005 18:31:52
Receipt Date: 20050316
Manifest ID: 23835541
Trans EPA ID: CAR000152785
Trans Name: CALIFORNIA HAZARDOUS SERVICES
Trans 2 EPA ID: Not reported
Trans 2 Name: Not reported
TSDf EPA ID: CAD028409019

Map ID
Direction
Distance
Elevation

MAP FINDINGS

Site

Database(s)

EDR ID Number
EPA ID Number

EXXON SERVICE STATION (Continued)

S113014855

Trans Name: CROSBY & OVERTON INC
TSDf Alt EPA ID: CAD028409019
TSDf Alt Name: Not reported
Waste Code Description: 223 - Unspecified oil-containing waste
RCRA Code: Not reported
Meth Code: T01 - Treatment, Tank
Quantity Tons: 0.22935
Waste Quantity: 55
Quantity Unit: G
Additional Code 1: Not reported
Additional Code 2: Not reported
Additional Code 3: Not reported
Additional Code 4: Not reported
Additional Code 5: Not reported

Additional Info:

Year: 2003
Gen EPA ID: CAD982337974

Shipment Date: 20031209
Creation Date: 8/24/2004 10:00:04
Receipt Date: 20031209
Manifest ID: 22789371
Trans EPA ID: CAD008364432
Trans Name: RHO-CHEM
Trans 2 EPA ID: Not reported
Trans 2 Name: Not reported
TSDf EPA ID: CAD008364432
Trans Name: RHO-CHEM CORPORATION
TSDf Alt EPA ID: CAD008364432
TSDf Alt Name: Not reported
Waste Code Description: 352 - Other organic solids
RCRA Code: Not reported
Meth Code: R01 - Recycler
Quantity Tons: 0.03
Waste Quantity: 60
Quantity Unit: P
Additional Code 1: Not reported
Additional Code 2: Not reported
Additional Code 3: Not reported
Additional Code 4: Not reported
Additional Code 5: Not reported

Shipment Date: 20030430
Creation Date: 8/29/2003 18:31:02
Receipt Date: 20030501
Manifest ID: 22094050
Trans EPA ID: CAD008364432
Trans Name: Not reported
Trans 2 EPA ID: Not reported
Trans 2 Name: Not reported
TSDf EPA ID: CAD982444481
Trans Name: Not reported
TSDf Alt EPA ID: CAD982444481
TSDf Alt Name: Not reported
Waste Code Description: 352 - Other organic solids
RCRA Code: Not reported

Map ID
Direction
Distance
Elevation

MAP FINDINGS

Site

Database(s)

EDR ID Number
EPA ID Number

EXXON SERVICE STATION (Continued)

S113014855

Meth Code: R01 - Recycler
Quantity Tons: 0.005
Waste Quantity: 10
Quantity Unit: P
Additional Code 1: Not reported
Additional Code 2: Not reported
Additional Code 3: Not reported
Additional Code 4: Not reported
Additional Code 5: Not reported

Shipment Date: 20030124
Creation Date: 5/6/2003 18:31:20
Receipt Date: 20030127
Manifest ID: 22259817
Trans EPA ID: CAR000031211
Trans Name: Not reported
Trans 2 EPA ID: Not reported
Trans 2 Name: Not reported
TSDf EPA ID: CAD028409019
Trans Name: Not reported
TSDf Alt EPA ID: CAD028409019
TSDf Alt Name: Not reported
Waste Code Description: 241 - Tank bottom waste 251 Still bottoms with halogenated organics
RCRA Code: D001
Meth Code: T01 - Treatment, Tank
Quantity Tons: 0.3753
Waste Quantity: 90
Quantity Unit: G
Additional Code 1: Not reported
Additional Code 2: Not reported
Additional Code 3: Not reported
Additional Code 4: Not reported
Additional Code 5: Not reported

Additional Info:

Year: 2007
Gen EPA ID: CAD982337974

Shipment Date: 20070424
Creation Date: 8/23/2007 18:30:47
Receipt Date: 20070427
Manifest ID: 000291788JJK
Trans EPA ID: CAR000148338
Trans Name: AMERICAN INTEGRATED SERVICES INC
Trans 2 EPA ID: Not reported
Trans 2 Name: Not reported
TSDf EPA ID: CAD008830290
Trans Name: VEOLIA ES TECHNICAL SOLUTIONS LLC
TSDf Alt EPA ID: Not reported
TSDf Alt Name: Not reported
Waste Code Description: 352 - Other organic solids
RCRA Code: D018
Meth Code: H141 - Storage, Bulking, And/Or Transfer Off Site--No Treatment/Reovery (H010-H129) Or (H131-H135)

Quantity Tons: 0.01
Waste Quantity: 20
Quantity Unit: P

Map ID
Direction
Distance
Elevation

MAP FINDINGS

Site

Database(s)

EDR ID Number
EPA ID Number

EXXON SERVICE STATION (Continued)

S113014855

Additional Code 1: D001
Additional Code 2: Not reported
Additional Code 3: Not reported
Additional Code 4: Not reported
Additional Code 5: Not reported

Shipment Date: 20070409
Creation Date: 8/23/2007 18:30:34
Receipt Date: 20070411
Manifest ID: 002084656JJK
Trans EPA ID: CAR000152785
Trans Name: CALIFORNIA HAZARDOUS SERVICES
Trans 2 EPA ID: Not reported
Trans 2 Name: Not reported
TSDf EPA ID: CAD028409019
Trans Name: CROSBY & OVERTON INC
TSDf Alt EPA ID: Not reported
TSDf Alt Name: Not reported
Waste Code Description: 352 - Other organic solids
RCRA Code: D018
Meth Code: H141 - Storage, Bulking, And/Or Transfer Off Site--No Treatment/Reovery (H010-H129) Or (H131-H135)

Quantity Tons: 0.002
Waste Quantity: 4
Quantity Unit: P
Additional Code 1: D001
Additional Code 2: Not reported
Additional Code 3: Not reported
Additional Code 4: Not reported
Additional Code 5: Not reported

HWTS:

Name: SHELL OIL PRODUCTS US SAP 120520
Address: 1145 S 28TH ST
Address 2: Not reported
City,State,Zip: SAN DIEGO, CA 921133703
EPA ID: CAD982337974
Inactive Date: Not reported
Create Date: 06/17/1988
Last Act Date: 07/31/2020
Mailing Name: Not reported
Mailing Address: 20945 S. WILMINGTON AVE
Mailing Address 2: Not reported
Mailing City,State,Zip: CARSON, CA 908100000
Owner Name: EQUILON ENTERPRISE LLC DBA SHELL
Owner Address: 20945 S. WILMINGTON AVE
Owner Address 2: Not reported
Owner City,State,Zip: CARSON, CA 908100000
Contact Name: KIM KWOK
Contact Address: 6520 CORPORATE DRIVE
Contact Address 2: Not reported
City,State,Zip: INDIANAPOLIS, IN 462780000

Map ID
Direction
Distance
Elevation

MAP FINDINGS

Site

Database(s)

EDR ID Number
EPA ID Number

O112 **TEXACO REFINING & MARKETING**
ESE **1145 S 28TH ST**
1/8-1/4 **SAN DIEGO, CA 92113**
0.201 mi.
1059 ft. **Site 5 of 8 in cluster O**

CA LUST **U001572977**
CA SWEEPS UST **N/A**
CA HIST UST
CA SAN DIEGO CO LOP

Relative:
Lower

LUST:
Name: TEXACO MARKETING
Address: 1145 S 28TH ST
City,State,Zip: SAN DIEGO, CA 921133703
Lead Agency: SAN DIEGO COUNTY LOP
Case Type: LUST Cleanup Site
Geo Track: http://geotracker.waterboards.ca.gov/profile_report.asp?global_id=T0607300460
Global Id: T0607300460
Latitude: 32.6944172
Longitude: -117.13358
Status: Completed - Case Closed
Status Date: 07/20/1990
Case Worker: Not reported
RB Case Number: 9UT1644
Local Agency: Not reported
File Location: Local Agency
Local Case Number: H03719-001
Potential Media Affect: Not reported
Potential Contaminants of Concern: Not reported
Site History: Not reported

Actual:
45 ft.

LUST:
Global Id: T0607300460
Status: Open - Case Begin Date
Status Date: 03/01/1990

Global Id: T0607300460
Status: Completed - Case Closed
Status Date: 07/20/1990

Name: TEXACO MARKETING
Address: 1145 S 28TH ST
City,State,Zip: SAN DIEGO, CA 92113-370
Lead Agency: SAN DIEGO COUNTY LOP
Case Type: LUST Cleanup Site
Geo Track: http://geotracker.waterboards.ca.gov/profile_report.asp?global_id=T0619722482
Global Id: T0619722482
Latitude: 32.694279
Longitude: -117.13351
Status: Completed - Case Closed
Status Date: 12/30/2009
Case Worker: JS
RB Case Number: Not reported
Local Agency: SAN DIEGO COUNTY LOP
File Location: Local Agency
Local Case Number: H03719-002
Potential Media Affect: Other Groundwater (uses other than drinking water)
Potential Contaminants of Concern: Gasoline
Site History: In March 2007, six soil borings were advanced at the site for due diligence purposes. A total of 44 soil samples and four grab groundwater samples were collected and submitted for laboratory analysis. Based on soil and grab groundwater laboratory data, a case was opened on June 13,2007. In February 2008, five onsite groundwater

MAP FINDINGS

TEXACO REFINING & MARKETING (Continued)

U001572977

monitoring wells were installed. A total of 94 soil samples were collected and submitted for laboratory analysis. Based on the investigation, the consultant determined that soil contamination has been adequately defined and does not pose a risk to human health, nearby sensitive receptors, or the environment. The groundwater was monitored and sampled for five consecutive quarters beginning in March 2008. The consultant determined that groundwater contamination has been adequately defined and does not pose a risk to human health, nearby sensitive receptors, or the environment. The high dissolved-phase concentrations from grab groundwater sample B04-GW collected during the March 2007 due diligence investigation is not representative of site conditions because none of the wells, including adjacent well MW-5, was not able to obtain similar groundwater concentration results. Based on available data, DEH concurs with the consultant's conclusions. Note: Shell never stored diesel onsite; therefore, during this site investigation, the groundwater was not analyzed for TPH as diesel. The elevated dissolved-phase diesel concentration detected during the due diligence investigation is attributed to weathered gasoline.

LUST:

Global Id: T0619722482
 Contact Type: Local Agency Caseworker
 Contact Name: JON SENAHA
 Organization Name: SAN DIEGO COUNTY LOP
 Address: P.O. Box 129261
 City: San Diego
 Email: jon.senaha@sdcounty.ca.gov
 Phone Number: Not reported

LUST:

Global Id: T0619722482
 Action Type: ENFORCEMENT
 Date: 12/30/2009
 Action: Closure/No Further Action Letter

Global Id: T0619722482
 Action Type: ENFORCEMENT
 Date: 12/17/2009
 Action: Technical Correspondence / Assistance / Other

Global Id: T0619722482
 Action Type: ENFORCEMENT
 Date: 07/30/2007
 Action: Notice of Responsibility

Global Id: T0619722482
 Action Type: Other
 Date: 03/28/2007
 Action: Leak Began

Global Id: T0619722482
 Action Type: Other
 Date: 03/28/2007
 Action: Leak Discovery

Global Id: T0619722482

Map ID
Direction
Distance
Elevation

MAP FINDINGS

Site

Database(s)

EDR ID Number
EPA ID Number

TEXACO REFINING & MARKETING (Continued)

U001572977

| | |
|--------------|---|
| Action Type: | Other |
| Date: | 03/28/2007 |
| Action: | Leak Stopped |
| Global Id: | T0619722482 |
| Action Type: | Other |
| Date: | 05/23/2007 |
| Action: | Leak Reported |
| Global Id: | T0619722482 |
| Action Type: | RESPONSE |
| Date: | 07/07/2008 |
| Action: | Site Assessment Report |
| Global Id: | T0619722482 |
| Action Type: | RESPONSE |
| Date: | 05/22/2009 |
| Action: | Fact Sheets - Public Participation |
| Global Id: | T0619722482 |
| Action Type: | RESPONSE |
| Date: | 07/15/2009 |
| Action: | Fact Sheets - Public Participation |
| Global Id: | T0619722482 |
| Action Type: | RESPONSE |
| Date: | 04/28/2009 |
| Action: | Monitoring Report - Quarterly |
| Global Id: | T0619722482 |
| Action Type: | RESPONSE |
| Date: | 12/29/2008 |
| Action: | CAP/RAP - Other Report |
| Global Id: | T0619722482 |
| Action Type: | RESPONSE |
| Date: | 01/23/2009 |
| Action: | Monitoring Report - Quarterly |
| Global Id: | T0619722482 |
| Action Type: | RESPONSE |
| Date: | 02/23/2010 |
| Action: | Other Report / Document |
| Global Id: | T0619722482 |
| Action Type: | ENFORCEMENT |
| Date: | 09/09/2008 |
| Action: | Technical Correspondence / Assistance / Other |
| Global Id: | T0619722482 |
| Action Type: | ENFORCEMENT |
| Date: | 03/10/2009 |
| Action: | Notice of Responsibility |
| Global Id: | T0619722482 |
| Action Type: | ENFORCEMENT |
| Date: | 03/11/2009 |

Map ID
Direction
Distance
Elevation

MAP FINDINGS

Site

Database(s)

EDR ID Number
EPA ID Number

TEXACO REFINING & MARKETING (Continued)

U001572977

Action: Technical Correspondence / Assistance / Other

Global Id: T0619722482
Action Type: ENFORCEMENT
Date: 07/14/2009
Action: Letter - Notice

LUST:

Global Id: T0619722482
Status: Open - Case Begin Date
Status Date: 03/28/2007

Global Id: T0619722482
Status: Open - Site Assessment
Status Date: 06/13/2007

Global Id: T0619722482
Status: Completed - Case Closed
Status Date: 12/30/2009

SWEEPS UST:

Name: TEXACO REFINING & MARKETING
Address: 1145 S 28TH ST
City: SAN DIEGO
Status: Active
Comp Number: 3719
Number: 9
Board Of Equalization: 44-000217
Referral Date: Not reported
Action Date: 06-26-92
Created Date: 02-29-88
Owner Tank Id: Not reported
SWRCB Tank Id: 37-000-003719-000001
Tank Status: A
Capacity: 8000
Active Date: Not reported
Tank Use: M.V. FUEL
STG: P
Content: LEADED
Number Of Tanks: 9

Name: TEXACO REFINING & MARKETING
Address: 1145 S 28TH ST
City: SAN DIEGO
Status: Active
Comp Number: 3719
Number: 9
Board Of Equalization: 44-000217
Referral Date: Not reported
Action Date: 06-26-92
Created Date: 02-29-88
Owner Tank Id: Not reported
SWRCB Tank Id: 37-000-003719-000002
Tank Status: A
Capacity: 8000

Map ID
Direction
Distance
Elevation

MAP FINDINGS

Site

Database(s)

EDR ID Number
EPA ID Number

TEXACO REFINING & MARKETING (Continued)

U001572977

Active Date: Not reported
Tank Use: M.V. FUEL
STG: P
Content: REG UNLEADED
Number Of Tanks: Not reported

Name: TEXACO REFINING & MARKETING
Address: 1145 S 28TH ST
City: SAN DIEGO
Status: Active
Comp Number: 3719
Number: 9
Board Of Equalization: 44-000217
Referral Date: Not reported
Action Date: 06-26-92
Created Date: 02-29-88
Owner Tank Id: Not reported
SWRCB Tank Id: 37-000-003719-000003
Tank Status: A
Capacity: 8000
Active Date: Not reported
Tank Use: M.V. FUEL
STG: P
Content: LEADED
Number Of Tanks: Not reported

Name: TEXACO REFINING & MARKETING
Address: 1145 S 28TH ST
City: SAN DIEGO
Status: Active
Comp Number: 3719
Number: 9
Board Of Equalization: 44-000217
Referral Date: Not reported
Action Date: 06-26-92
Created Date: 02-29-88
Owner Tank Id: Not reported
SWRCB Tank Id: 37-000-003719-000004
Tank Status: A
Capacity: 500
Active Date: Not reported
Tank Use: PETROLEUM
STG: W
Content: Not reported
Number Of Tanks: Not reported

Name: TEXACO REFINING & MARKETING
Address: 1145 S 28TH ST
City: SAN DIEGO
Status: Active
Comp Number: 3719
Number: 9
Board Of Equalization: 44-000217
Referral Date: Not reported
Action Date: 06-26-92
Created Date: 02-29-88
Owner Tank Id: Not reported

Map ID
Direction
Distance
Elevation

MAP FINDINGS

Site

Database(s)

EDR ID Number
EPA ID Number

TEXACO REFINING & MARKETING (Continued)

U001572977

SWRCB Tank Id: 37-000-003719-000005
Tank Status: A
Capacity: 10000
Active Date: Not reported
Tank Use: M.V. FUEL
STG: P
Content: REG UNLEADED
Number Of Tanks: Not reported

Name: TEXACO REFINING & MARKETING
Address: 1145 S 28TH ST
City: SAN DIEGO
Status: Active
Comp Number: 3719
Number: 9
Board Of Equalization: 44-000217
Referral Date: Not reported
Action Date: 06-26-92
Created Date: 02-29-88
Owner Tank Id: Not reported
SWRCB Tank Id: 37-000-003719-000006
Tank Status: A
Capacity: 10000
Active Date: Not reported
Tank Use: M.V. FUEL
STG: P
Content: LEADED
Number Of Tanks: Not reported

Name: TEXACO REFINING & MARKETING
Address: 1145 S 28TH ST
City: SAN DIEGO
Status: Active
Comp Number: 3719
Number: 9
Board Of Equalization: 44-000217
Referral Date: Not reported
Action Date: 06-26-92
Created Date: 02-29-88
Owner Tank Id: Not reported
SWRCB Tank Id: 37-000-003719-000007
Tank Status: A
Capacity: 10000
Active Date: Not reported
Tank Use: M.V. FUEL
STG: P
Content: LEADED
Number Of Tanks: Not reported

Name: TEXACO REFINING & MARKETING
Address: 1145 S 28TH ST
City: SAN DIEGO
Status: Active
Comp Number: 3719
Number: 9
Board Of Equalization: 44-000217
Referral Date: Not reported

Map ID
Direction
Distance
Elevation

MAP FINDINGS

Site

Database(s)

EDR ID Number
EPA ID Number

TEXACO REFINING & MARKETING (Continued)

U001572977

Action Date: 06-26-92
Created Date: 02-29-88
Owner Tank Id: Not reported
SWRCB Tank Id: 37-000-003719-000008
Tank Status: A
Capacity: 10000
Active Date: Not reported
Tank Use: M.V. FUEL
STG: P
Content: OTHER
Number Of Tanks: Not reported

Name: TEXACO REFINING & MARKETING
Address: 1145 S 28TH ST
City: SAN DIEGO
Status: Active
Comp Number: 3719
Number: 9
Board Of Equalization: 44-000217
Referral Date: Not reported
Action Date: 06-26-92
Created Date: 02-29-88
Owner Tank Id: Not reported
SWRCB Tank Id: 37-000-003719-000009
Tank Status: A
Capacity: 550
Active Date: Not reported
Tank Use: PETROLEUM
STG: P
Content: Not reported
Number Of Tanks: Not reported

HIST UST:

Name: EXXON SERVICE STATION
Address: 1145 S 28TH ST
City,State,Zip: SAN DIEGO, CA 92113
File Number: Not reported
URL: Not reported
Region: STATE
Facility ID: 00000023900
Facility Type: Gas Station
Other Type: Not reported
Contact Name: FARID HANAI
Telephone: 6192398318
Owner Name: EXXON COMPANY U.S.A.
Owner Address: 16945 NORTHCHASE BLVD
Owner City,St,Zip: HOUSTON, TX 77210
Total Tanks: 0004

Tank Num: 001
Container Num: 1
Year Installed: 1966
Tank Capacity: 00008000
Tank Used for: PRODUCT
Type of Fuel: PREMIUM
Container Construction Thickness: Not reported
Leak Detection: Stock Inventor

Map ID
Direction
Distance
Elevation

MAP FINDINGS

Site

Database(s)

EDR ID Number
EPA ID Number

TEXACO REFINING & MARKETING (Continued)

U001572977

Tank Num: 002
Container Num: 2
Year Installed: 1966
Tank Capacity: 00008000
Tank Used for: PRODUCT
Type of Fuel: UNLEADED
Container Construction Thickness: Not reported
Leak Detection: Stock Inventor

Tank Num: 003
Container Num: 3
Year Installed: 1966
Tank Capacity: 00008000
Tank Used for: PRODUCT
Type of Fuel: REGULAR
Container Construction Thickness: Not reported
Leak Detection: Stock Inventor

Tank Num: 004
Container Num: 4
Year Installed: 1966
Tank Capacity: 00000500
Tank Used for: WASTE
Type of Fuel: WASTE OIL
Container Construction Thickness: Not reported
Leak Detection: Stock Inventor

SAN DIEGO CO LOP:

Name: TEXACO MARKETING
Address: 1145 S 28TH ST
City,State,Zip: SAN DIEGO, CA 92113
Record ID: DEH2007-LSAM-H03719-002
Record Status: Completed
Opened Date: 05/23/2007
Parcel Number: 550-120-32-00
Case Type: LOP - Local Oversight Program
Historical Name: SHELL
SWRCB Global ID: T0619722482
Funding: S - LOP State Fund
Lead Agency: DEH/SAM
Lead Agency Date: 06/13/2007
Census Tract: 39.02
Community: San Diego
Jurisdiction: SAN DIEGO
Watershed Basin Number: 908.22
Water Purveyor: SAN DIEGO
Fire Agency: SAN DIEGO
Latitude: 32.6942347
Longitude: -117.1335102
X MapCoord: 6289846.900
Y MapCoord: 1833543.019

Name: TEXACO MARKETING
Address: 1145 S 28TH ST
City,State,Zip: SAN DIEGO, CA 92113
Record ID: DEH1990-LSAM-H03719-001
Record Status: Completed

Map ID
 Direction
 Distance
 Elevation

MAP FINDINGS

Site

Database(s)

EDR ID Number
 EPA ID Number

TEXACO REFINING & MARKETING (Continued)

U001572977

Opened Date: 03/01/1990
 Parcel Number: 550-120-32-00
 Case Type: LOP - Local Oversight Program
 Historical Name: TEXACO/S. 28TH ST
 SWRCB Global ID: T0607300460
 Funding: S - LOP State Fund
 Lead Agency: DEH/SAM
 Lead Agency Date: 03/01/1990
 Census Tract: 39.02
 Community: San Diego
 Jurisdiction: SAN DIEGO
 Watershed Basin Number: 908.22
 Water Purveyor: SAN DIEGO
 Fire Agency: SAN DIEGO
 Latitude: 32.6942347
 Longitude: -117.1335102
 X MapCoord: 6289846.900
 Y MapCoord: 1833543.019

O113 **TEXACO SERVICE STATION**
ESE **1145 S 28TH ST**
1/8-1/4 **SAN DIEGO, CA 92113**

RCRA-SQG **1000374742**
CAD982337974

0.201 mi.
1059 ft. **Site 6 of 8 in cluster O**

Relative:
Lower
Actual:
45 ft.

RCRA-SQG:
 Date Form Received by Agency: 2001-06-19 00:00:00.0
 Handler Name: TEXACO SERVICE STATION
 Handler Address: 1145 S 28TH ST
 Handler City,State,Zip: SAN DIEGO, CA 92113
 EPA ID: CAD982337974
 Contact Name: SONDR A BIENVENU
 Contact Address: P O BOX 2099
 Contact City,State,Zip: HOUSTON, TX 77252-2099
 Contact Telephone: 713-241-5036
 Contact Fax: Not reported
 Contact Email: Not reported
 Contact Title: Not reported
 EPA Region: 09
 Land Type: Private
 Federal Waste Generator Description: Small Quantity Generator
 Non-Notifier: Not reported
 Biennial Report Cycle: Not reported
 Accessibility: Not reported
 Active Site Indicator: Handler Activities
 State District Owner: Not reported
 State District: Not reported
 Mailing Address: P O BOX 2099
 Mailing City,State,Zip: HOUSTON, TX 77252-2099
 Owner Name: SHELL OIL COMPANY
 Owner Type: Private
 Operator Name: NOT REQUIRED
 Operator Type: Private
 Short-Term Generator Activity: No
 Importer Activity: No
 Mixed Waste Generator: No
 Transporter Activity: No
 Transfer Facility Activity: No

Map ID
 Direction
 Distance
 Elevation

MAP FINDINGS

Site

Database(s)

EDR ID Number
 EPA ID Number

TEXACO SERVICE STATION (Continued)

1000374742

| | |
|--|-----------------------|
| Recycler Activity with Storage: | No |
| Small Quantity On-Site Burner Exemption: | No |
| Smelting Melting and Refining Furnace Exemption: | No |
| Underground Injection Control: | No |
| Off-Site Waste Receipt: | No |
| Universal Waste Indicator: | No |
| Universal Waste Destination Facility: | No |
| Federal Universal Waste: | No |
| Active Site Fed-Reg Treatment Storage and Disposal Facility: | Not reported |
| Active Site Converter Treatment storage and Disposal Facility: | Not reported |
| Active Site State-Reg Treatment Storage and Disposal Facility: | Not reported |
| Active Site State-Reg Handler: | --- |
| Federal Facility Indicator: | Not reported |
| Hazardous Secondary Material Indicator: | N |
| Sub-Part K Indicator: | Not reported |
| Commercial TSD Indicator: | No |
| Treatment Storage and Disposal Type: | Not reported |
| 2018 GPRA Permit Baseline: | Not on the Baseline |
| 2018 GPRA Renewals Baseline: | Not on the Baseline |
| Permit Renewals Workload Universe: | Not reported |
| Permit Workload Universe: | Not reported |
| Permit Progress Universe: | Not reported |
| Post-Closure Workload Universe: | Not reported |
| Closure Workload Universe: | Not reported |
| 202 GPRA Corrective Action Baseline: | No |
| Corrective Action Workload Universe: | No |
| Subject to Corrective Action Universe: | No |
| Non-TSDFs Where RCRA CA has Been Imposed Universe: | No |
| TSDFs Potentially Subject to CA Under 3004 (u)/(v) Universe: | No |
| TSDFs Only Subject to CA under Discretionary Auth Universe: | No |
| Corrective Action Priority Ranking: | No NCAPS ranking |
| Environmental Control Indicator: | No |
| Institutional Control Indicator: | No |
| Human Exposure Controls Indicator: | N/A |
| Groundwater Controls Indicator: | N/A |
| Operating TSDF Universe: | Not reported |
| Full Enforcement Universe: | Not reported |
| Significant Non-Complier Universe: | No |
| Unaddressed Significant Non-Complier Universe: | No |
| Addressed Significant Non-Complier Universe: | No |
| Significant Non-Complier With a Compliance Schedule Universe: | No |
| Financial Assurance Required: | Not reported |
| Handler Date of Last Change: | 2002-10-07 16:38:18.0 |
| Recognized Trader-Importer: | No |
| Recognized Trader-Exporter: | No |
| Importer of Spent Lead Acid Batteries: | No |
| Exporter of Spent Lead Acid Batteries: | No |
| Recycler Activity Without Storage: | No |
| Manifest Broker: | No |
| Sub-Part P Indicator: | No |

Hazardous Waste Summary:

| | |
|--------------------|-----------------|
| Waste Code: | D001 |
| Waste Description: | IGNITABLE WASTE |
| Waste Code: | D018 |

Map ID
Direction
Distance
Elevation

MAP FINDINGS

Site

Database(s)

EDR ID Number
EPA ID Number

TEXACO SERVICE STATION (Continued)

1000374742

Waste Description: BENZENE

Handler - Owner Operator:

| | |
|--------------------------------|------------------------|
| Owner/Operator Indicator: | Owner |
| Owner/Operator Name: | SHELL OIL COMPANY |
| Legal Status: | Private |
| Date Became Current: | Not reported |
| Date Ended Current: | Not reported |
| Owner/Operator Address: | P O BOX 2099 |
| Owner/Operator City,State,Zip: | HOUSTON, TX 77252-2099 |
| Owner/Operator Telephone: | 713-241-5036 |
| Owner/Operator Telephone Ext: | Not reported |
| Owner/Operator Fax: | Not reported |
| Owner/Operator Email: | Not reported |

| | |
|--------------------------------|------------------------|
| Owner/Operator Indicator: | Operator |
| Owner/Operator Name: | NOT REQUIRED |
| Legal Status: | Private |
| Date Became Current: | Not reported |
| Date Ended Current: | Not reported |
| Owner/Operator Address: | NOT REQUIRED |
| Owner/Operator City,State,Zip: | NOT REQUIRED, ME 99999 |
| Owner/Operator Telephone: | 415-555-1212 |
| Owner/Operator Telephone Ext: | Not reported |
| Owner/Operator Fax: | Not reported |
| Owner/Operator Email: | Not reported |

Historic Generators:

| | |
|--|--------------------------|
| Receive Date: | 2001-06-19 00:00:00.0 |
| Handler Name: | TEXACO SERVICE STATION |
| Federal Waste Generator Description: | Small Quantity Generator |
| State District Owner: | Not reported |
| Large Quantity Handler of Universal Waste: | No |
| Recognized Trader Importer: | No |
| Recognized Trader Exporter: | No |
| Spent Lead Acid Battery Importer: | No |
| Spent Lead Acid Battery Exporter: | No |
| Current Record: | Yes |
| Non Storage Recycler Activity: | Not reported |
| Electronic Manifest Broker: | Not reported |

List of NAICS Codes and Descriptions:

| | |
|--------------|----------------------|
| NAICS Codes: | No NAICS Codes Found |
|--------------|----------------------|

Facility Has Received Notices of Violations:

| | |
|-------------|---------------------|
| Violations: | No Violations Found |
|-------------|---------------------|

Evaluation Action Summary:

| | |
|--------------|----------------------|
| Evaluations: | No Evaluations Found |
|--------------|----------------------|

MAP FINDINGS

Map ID
 Direction
 Distance
 Elevation

Site

Database(s)

EDR ID Number
 EPA ID Number

O114
ESE
1/8-1/4
0.201 mi.
1059 ft.

SHAMOUN SHELL
1145 S 28TH ST
SAN DIEGO, CA 92113

Site 7 of 8 in cluster O

CA SAN DIEGO CO. SAM
CA UST
CA San Diego Co. HMMD
CA Cortese
CA CERS

U003789143
N/A

Relative:
Lower
Actual:
45 ft.

SAN DIEGO CO. SAM:

Name: TEXACO MARKETING
 Address: 1145 S 28TH ST
 City,State,Zip: SAN DIEGO, CA 921133703
 Case Number: H03719-001
 Agency: DEH Site Assessment & Mitigation
Funding: LOP - State Fund
 Facility Type: Soils Only
 Facility Status: Closed Case
 Date: 7/20/1990
 Date Began: 3/1/1990

Name: TEXACO MARKETING
 Address: 1145 S 28TH ST
 City,State,Zip: SAN DIEGO, CA 92113-3703
 Case Number: H03719-002
 Agency: DEH Site Assessment & Mitigation
Funding: LOP - State Fund
 Facility Type: GW With No Beneficial Use Designation
 Facility Status: Closed Case
 Date: 12/30/2009
 Date Began: 3/28/2007

UST:

Name: TEXACO MARKETING
 Address: 1145 S 28TH ST
 City,State,Zip: SAN DIEGO, CA 92113
 Facility ID: H03719
 Permitting Agency: SAN DIEGO COUNTY
 Latitude: 32.695584
 Longitude: -117.132161

Name: SHAMOUN SHELL
 Address: 1145 S 28TH ST
 City,State,Zip: SAN DIEGO, CA 92113
 Facility ID: 37-000-208692
 Permitting Agency: San Diego County Department of Environmental Health
 Latitude: 32.69424
 Longitude: -117.13351

HMMD SAN DIEGO:

Name: SHAMOUN SHELL
 Address: 1145 S 28TH ST
 City,State,Zip: SAN DIEGO, CA 92113
 Permit Number: Not reported
 Business Type: Not reported
 EPA Id Number: CAL000327183
 APN: Not reported
 Last HMMD Inspection: Not reported
 Facility Telephone: 619-239-8313
 Permit Status: Permit Renewed
 Permit Expiration: Not reported

Map ID
Direction
Distance
Elevation

MAP FINDINGS

Site

Database(s)

EDR ID Number
EPA ID Number

SHAMOUN SHELL (Continued)

U003789143

Date Last Updated: 01/05/2021
Facility Owner: Not reported
Facility Mailing Address: 1145 S 28TH ST, San Diego, CA 92113
Facility Mailing City: Not reported
Facility Mailing State: Not reported
Facility Mailing Zip: Not reported
UST Owner: Y
Handle Regulated Hazmat: Not reported
Own Or Operate UST: Not reported
Subject To APSA: Not reported
Generate Haz Waste: Y
Treat Haz Waste: N
Generate Medical Waste: Not reported

Inspection Violation:
Record ID: DEH2007-HUPFP-208692
Permit Status: Permit Renewed
Active Permit: Y
Facility Id Number: 37-000-208692
Program Element: Underground Storage Tank
Inspection Type: Routine
Inspection Number: 5089186
Return To Compliance Date: 2015-03-13T00:00:00.000
Nov: No
Violation Classification: Not reported
Underground Storage Tank Id: 17756
Container/Tank Id: Not reported
Last Update: 2021-01-05T00:00:00.000
Inspection Date: 2015-03-13T00:00:00.000
Violation Code: 2030019 Failure of the double wall pressurized piping in the under dispenser containment to be continuously monitored by a method that either shuts down the flow of product to the dispenser or activates an audible/visual alarm when a leak is detected. 23 CCR 16 2636(f)(1).

Record ID: DEH2007-HUPFP-208692
Permit Status: Permit Renewed
Active Permit: Y
Facility Id Number: 37-000-208692
Program Element: Underground Storage Tank
Inspection Type: Routine
Inspection Number: 5242918
Return To Compliance Date: 2016-03-11T00:00:00.000
Nov: No
Violation Classification: Not reported
Underground Storage Tank Id: 17755 Aux 87
Container/Tank Id: Not reported
Last Update: 2021-01-05T00:00:00.000
Inspection Date: 2016-03-11T12:06:00.000
Violation Code: 2060020 (RP) Failure to comply with one or more of the following: failure to install a spill bucket, have a functional drain valve or other method for the removal of liquid from the spill bucket/spill container, and/or be resistant to galvanic corrosion. 23 CCR 2635(b), 2665

Record ID: DEH2007-HUPFP-208692
Permit Status: Permit Renewed
Active Permit: Y
Facility Id Number: 37-000-208692

Map ID
Direction
Distance
Elevation

MAP FINDINGS

Site

Database(s)

EDR ID Number
EPA ID Number

SHAMOUN SHELL (Continued)

U003789143

Program Element: Underground Storage Tank
Inspection Type: Routine
Inspection Number: 6107816
Return To Compliance Date: 2019-03-04T00:00:00.000
Nov: No
Violation Classification: Class II
Underground Storage Tank Id: 17754
Container/Tank Id: Not reported
Last Update: 2021-01-05T00:00:00.000
Inspection Date: 2019-03-04T00:00:00.000
Violation Code: 2030036 (TCR 9b) Failure to comply with one or more of the following

overfill prevention equipment requirements: 1. Alert the transfer operator when the tank is 90% full by restricting the flow into the tank or triggering an audible and visual alarm; or 2. Restrict delivery of flow to the tank at least 30m before the tank overfills, provided the restriction occurs when the tank is filled to no more than 95% of capacity and activate an audible alarm at least 5m before the tank overfills; or 3. Provide positive shut-off of flow to the tank when the tank is filled to no more than 95% of capacity; or 4. Provide positive shut-off of flow to the tank so that none of the fittings located on the top of the tank are exposed to product due to overfilling. 5. Install/retrofit overfill prevention equipment that does not use flow restrictors on vent piping to meet overfill prevention equipment requirements when the overfill prevention equipment is installed, repaired, or replaced on and after October 1, 2018. 6. For USTs installed before October 1, 2018, perform an inspection by October 13, 2018 and every 36 months thereafter. 7. For USTs installed on and after October 1, 2018, perform an inspection at installation and every 36 months thereafter. 8. Inspected within 30 days after a repair to the overfill prevention equipment. 9. Inspected using an applicable manufacturer guidelines, industry codes, engineering standards, or a method approved by a professional engineer. 10. Inspected by a certified UST service technician. 11. Maintain records of overfill prevention equipment inspection for 36 months. 23 CCR 2635(c)(1), 2635(d), 2637.2(a-c), 2665, 2712(b)(1)(G)

Record ID: DEH2007-HUPFP-208692
Permit Status: Permit Renewed
Active Permit: Y
Facility Id Number: 37-000-208692
Program Element: Hazardous Waste Generator
Inspection Type: Routine
Inspection Number: 5089186
Return To Compliance Date: 2015-03-13T00:00:00.000
Nov: No
Violation Classification: Class II
Underground Storage Tank Id: Not reported
Container/Tank Id: Not reported
Last Update: 2021-01-05T00:00:00.000
Inspection Date: 2015-03-13T00:00:00.000
Violation Code: HMD0411 Failed to carry out contingency plan during an emergency. CFR 262.34(d)(5)(iv)

Record ID: DEH2007-HUPFP-208692
Permit Status: Permit Renewed
Active Permit: Y
Facility Id Number: 37-000-208692

Map ID
Direction
Distance
Elevation

MAP FINDINGS

Site

Database(s)

EDR ID Number
EPA ID Number

SHAMOUN SHELL (Continued)

U003789143

Program Element: Underground Storage Tank
Inspection Type: Routine
Inspection Number: 6107816
Return To Compliance Date: 2019-03-04T00:00:00.000
Nov: No
Violation Classification: Class II
Underground Storage Tank Id: 17754
Container/Tank Id: Not reported
Last Update: 2021-01-05T00:00:00.000
Inspection Date: 2019-03-04T00:00:00.000
Violation Code: 2030018 (TCR 9d) Failure of the double-walled pressurized piping to be continuously monitored with a system that activates an audible and visual alarm or stops flow at dispenser when a leak is detected. 23 CCR 2636(f)(1)

Record ID: DEH2007-HUPFP-208692
Permit Status: Permit Renewed
Active Permit: Y
Facility Id Number: 37-000-208692
Program Element: Underground Storage Tank
Inspection Type: Routine
Inspection Number: 5089186
Return To Compliance Date: 2015-03-13T00:00:00.000
Nov: No
Violation Classification: Not reported
Underground Storage Tank Id: 17754
Container/Tank Id: Not reported
Last Update: 2021-01-05T00:00:00.000
Inspection Date: 2015-03-13T00:00:00.000
Violation Code: 2060015 Failure of sensor to be located in the proper position/location. 23 CCR 16 2630(d), 2641(a).

Record ID: DEH2007-HUPFP-208692
Permit Status: Permit Renewed
Active Permit: Y
Facility Id Number: 37-000-208692
Program Element: Underground Storage Tank
Inspection Type: Routine
Inspection Number: 6107816
Return To Compliance Date: 2019-03-04T00:00:00.000
Nov: No
Violation Classification: Class II
Underground Storage Tank Id: 17756
Container/Tank Id: Not reported
Last Update: 2021-01-05T00:00:00.000
Inspection Date: 2019-03-04T00:00:00.000
Violation Code: 2030043 (TCR 9d) Failure of the leak detection equipment to be installed, calibrated, operated, and/or maintained properly. 23 CCR 2638(a), 2641(j)

Record ID: DEH2007-HUPFP-208692
Permit Status: Permit Renewed
Active Permit: Y
Facility Id Number: 37-000-208692
Program Element: Underground Storage Tank
Inspection Type: Routine
Inspection Number: 5089186

Map ID
Direction
Distance
Elevation

MAP FINDINGS

Site

Database(s)

EDR ID Number
EPA ID Number

SHAMOUN SHELL (Continued)

U003789143

Return To Compliance Date: 2015-03-13T00:00:00.000
Nov: Yes
Violation Classification: Not reported
Underground Storage Tank Id: 17756
Container/Tank Id: Not reported
Last Update: 2021-01-05T00:00:00.000
Inspection Date: 2015-03-13T00:00:00.000
Violation Code: 2030062 Leak detection equipment disabled or tampered with in a manner that would prevent the monitoring system from detecting and/or alerting the owner/operator of a leak. HSC 6.7 25299(a)(9)

Record ID: DEH2007-HUPFP-208692
Permit Status: Permit Renewed
Active Permit: Y
Facility Id Number: 37-000-208692
Program Element: Underground Storage Tank
Inspection Type: Routine
Inspection Number: 5846701
Return To Compliance Date: 2018-03-08T00:00:00.000
Nov: No

Violation Classification: Class II
Underground Storage Tank Id: 17754
Container/Tank Id: Not reported
Last Update: 2021-01-05T00:00:00.000
Inspection Date: 2018-03-08T21:35:19.000
Violation Code: 2030018 (RD) Failure of the double-walled pressurized piping to be continuously monitored with a system that activates an audible and visual alarm or stops flow at dispenser when a leak is detected. 23 CCR 2636(f)(1)

UST DTL:

Record ID: DEH2007-HUPFP-208692
Permit Status: Permit Renewed
Active Permit: Y
Facility Id Number: 37-000-208692
Facility Type (Ust Facility): Motor Vehicle Fueling
Tank Owner Name: Basil Shamoun
Tankid: 17754
Tank Status: Active
Date Ust Permanently Closed: Not reported
Tank Use: Motor Vehicle Fueling
Piping System Type: Pressure
Last Updated: 2021-01-05T02:33:00.000
Tank Capacityin Gallons: 10000
Tank Contents: Regular Unleaded
Type Of Tank: Double Wall

Record ID: DEH2007-HUPFP-208692
Permit Status: Permit Renewed
Active Permit: Y
Facility Id Number: 37-000-208692
Facility Type (Ust Facility): Motor Vehicle Fueling
Tank Owner Name: Basil Shamoun
Tankid: 17757
Tank Status: Active
Date Ust Permanently Closed: Not reported
Tank Use: Motor Vehicle Fueling

Map ID
Direction
Distance
Elevation

MAP FINDINGS

Site

Database(s)

EDR ID Number
EPA ID Number

SHAMOUN SHELL (Continued)

U003789143

Piping System Type: Pressure
Last Updated: 2021-01-05T02:33:00.000
Tank Capacityin Gallons: 10000
Tank Contents: Diesel
Type Of Tank: Double Wall

Record ID: DEH2007-HUPFP-208692
Permit Status: Permit Renewed
Active Permit: Y
Facility Id Number: 37-000-208692
Facility Type (Ust Facility): Motor Vehicle Fueling
Tank Owner Name: Basil Shamoun
Tankid: 17755
Tank Status: Active
Date Ust Permanently Closed: Not reported
Tank Use: Motor Vehicle Fueling
Piping System Type: Pressure
Last Updated: 2021-01-05T02:33:00.000
Tank Capacityin Gallons: 10000
Tank Contents: Regular Unleaded
Type Of Tank: Double Wall

Record ID: DEH2007-HUPFP-208692
Permit Status: Permit Renewed
Active Permit: Y
Facility Id Number: 37-000-208692
Facility Type (Ust Facility): Motor Vehicle Fueling
Tank Owner Name: Basil Shamoun
Tankid: 17756
Tank Status: Active
Date Ust Permanently Closed: Not reported
Tank Use: Motor Vehicle Fueling
Piping System Type: Pressure
Last Updated: 2021-01-05T02:33:00.000
Tank Capacityin Gallons: 10000
Tank Contents: Premium Unleaded
Type Of Tank: Double Wall

Waste and Materials:

Record ID: DEH2007-HUPFP-208692
Permit Status: Permit Renewed
Active Permit: Y
Child Record Id: DEH2019-HCHEM-0209860
Trade Secret: N
Hazardous Material Type: Pure
Last Updated: 2019-08-16T02:34:53.000
Chemical Name: Regular Unleaded
Common Name: Unleaded Gasoline UST103719 T005
Case Number: 8006-61-9

Record ID: DEH2007-HUPFP-208692
Permit Status: Permit Renewed
Active Permit: Y
Child Record Id: DEH2019-HCHEM-0209861
Trade Secret: N
Hazardous Material Type: Pure
Last Updated: 2019-08-16T02:34:53.000

Map ID
Direction
Distance
Elevation

MAP FINDINGS

Site

Database(s)

EDR ID Number
EPA ID Number

SHAMOUN SHELL (Continued)

U003789143

Chemical Name: Premium Unleaded
Common Name: Premium Unleaded Gasoline UST 103719 T007
Case Number: 8006-61-9

Record ID: DEH2007-HUPFP-208692
Permit Status: Permit Renewed
Active Permit: Y
Child Record Id: DEH2019-HCHEM-0209862
Trade Secret: N
Hazardous Material Type: Pure
Last Updated: 2019-08-16T02:34:53.000
Chemical Name: Diesel
Common Name: Diesel UST 103719 T008
Case Number: 68476-34-6

Record ID: DEH2007-HUPFP-208692
Permit Status: Permit Renewed
Active Permit: Y
Child Record Id: DEH2019-HCHEM-0209863
Trade Secret: N
Hazardous Material Type: Pure
Last Updated: 2019-08-16T02:34:53.000
Chemical Name: Regular Unleaded
Common Name: Regular Unleaded UST 103719 T006
Case Number: 8006-61-9

Record ID: DEH2007-HUPFP-208692
Permit Status: Permit Renewed
Active Permit: Y
Child Record Id: DEH2019-HWAST-0182151
Trade Secret: N
Hazardous Material Type: Not reported
Last Updated: 2019-08-16T02:34:53.000
Chemical Name: Gasoline Contaminated Liquids
Common Name: Sump Water, Spill Bucket Water, SB989 Testing Water (HAZWASTE)
Case Number: Not reported

Record ID: DEH2007-HUPFP-208692
Permit Status: Permit Renewed
Active Permit: Y
Child Record Id: DEH2019-HWAST-0182152
Trade Secret: N
Hazardous Material Type: Not reported
Last Updated: 2019-08-16T02:34:53.000
Chemical Name: Used Spill Kit and Used Fuel Filters
Common Name: Fuel Contaminated Waste Absorbent & Used Fuel Filters (HAZWASTE)
Case Number: Not reported

Record ID: DEH2007-HUPFP-208692
Permit Status: Permit Renewed
Active Permit: Y
Child Record Id: DEH2020-HCHEM-0269690
Trade Secret: N
Hazardous Material Type: Pure
Last Updated: 2021-01-05T02:33:00.000
Chemical Name: Propane
Common Name: Propane

Map ID
Direction
Distance
Elevation

MAP FINDINGS

Site

Database(s)

EDR ID Number
EPA ID Number

SHAMOUN SHELL (Continued)

U003789143

| | |
|--------------------------|------------------------------|
| Case Number: | 74-98-6 |
| Record ID: | DEH2007-HUPFP-208692 |
| Permit Status: | Permit Renewed |
| Active Permit: | Y |
| Child Record Id: | DEH2020-HCHEM-0269691 |
| Trade Secret: | N |
| Hazardous Material Type: | Pure |
| Last Updated: | 2021-01-05T02:33:00.000 |
| Chemical Name: | Gasoline |
| Common Name: | Unleaded Gasoline USTs |
| Case Number: | 8006-61-9 |
| Record ID: | DEH2007-HUPFP-208692 |
| Permit Status: | Permit Renewed |
| Active Permit: | Y |
| Child Record Id: | DEH2020-HCHEM-0269692 |
| Trade Secret: | N |
| Hazardous Material Type: | Pure |
| Last Updated: | 2021-01-05T02:33:00.000 |
| Chemical Name: | Diesel |
| Common Name: | Diesel UST 103719 T008 |
| Case Number: | 68476-34-6 |
| Record ID: | DEH2007-HUPFP-208692 |
| Permit Status: | Permit Renewed |
| Active Permit: | Y |
| Child Record Id: | DEH2017-HCHEM-0133418 |
| Trade Secret: | N |
| Hazardous Material Type: | Pure |
| Last Updated: | 2017-10-23T21:44:54.000 |
| Chemical Name: | PROPANE |
| Common Name: | PROPANE |
| Case Number: | 74-98-6 |
| Record ID: | DEH2007-HUPFP-208692 |
| Permit Status: | Permit Renewed |
| Active Permit: | Y |
| Child Record Id: | DEH2017-HCHEM-0133419 |
| Trade Secret: | N |
| Hazardous Material Type: | Pure |
| Last Updated: | 2017-10-23T21:44:54.000 |
| Chemical Name: | REGULAR UNLEADED |
| Common Name: | UNDERGROUND TANK 103719 T005 |
| Case Number: | 8006-61-9 |
| Record ID: | DEH2007-HUPFP-208692 |
| Permit Status: | Permit Renewed |
| Active Permit: | Y |
| Child Record Id: | DEH2017-HCHEM-0133420 |
| Trade Secret: | N |
| Hazardous Material Type: | Pure |
| Last Updated: | 2017-10-23T21:44:54.000 |
| Chemical Name: | PREMIUM UNLEADED |
| Common Name: | UNDERGROUND TANK 103719 T007 |
| Case Number: | 8006-61-9 |

Map ID
Direction
Distance
Elevation

MAP FINDINGS

Site

Database(s)

EDR ID Number
EPA ID Number

SHAMOUN SHELL (Continued)

U003789143

Record ID: DEH2007-HUPFP-208692
Permit Status: Permit Renewed
Active Permit: Y
Child Record Id: DEH2017-HCHEM-0133421
Trade Secret: N
Hazardous Material Type: Pure
Last Updated: 2017-10-23T21:44:54.000
Chemical Name: DIESEL
Common Name: UNDERGROUND TANK 103719 T008
Case Number: 68476-34-6

Record ID: DEH2007-HUPFP-208692
Permit Status: Permit Renewed
Active Permit: Y
Child Record Id: DEH2017-HCHEM-0133422
Trade Secret: N
Hazardous Material Type: Pure
Last Updated: 2017-10-23T21:44:54.000
Chemical Name: REGULAR UNLEADED
Common Name: UNDERGROUND TANK 103719 T006
Case Number: 8006-61-9

Record ID: DEH2007-HUPFP-208692
Permit Status: Permit Renewed
Active Permit: Y
Child Record Id: DEH2017-HWAST-0111622
Trade Secret: N
Hazardous Material Type: Not reported
Last Updated: 2017-10-23T21:44:54.000
Chemical Name: Gasoline Contaminated Liquids
Common Name: Sump Water, Spill Bucket Water, SB989 Testing Water (HAZWASTE)
Case Number: Not reported

Record ID: DEH2007-HUPFP-208692
Permit Status: Permit Renewed
Active Permit: Y
Child Record Id: DEH2017-HWAST-0111623
Trade Secret: N
Hazardous Material Type: Not reported
Last Updated: 2017-10-23T21:44:54.000
Chemical Name: Used Spill Kit and Used Fuel Filters
Common Name: Fuel Contaminated Waste Absorbent & Used Fuel Filters (HAZWASTE)
Case Number: Not reported

Record ID: DEH2007-HUPFP-208692
Permit Status: Permit Renewed
Active Permit: Y
Child Record Id: DEH2019-HCHEM-0209859
Trade Secret: N
Hazardous Material Type: Pure
Last Updated: 2019-08-16T02:34:53.000
Chemical Name: Propane
Common Name: Propane
Case Number: 74-98-6

Record ID: DEH2007-HUPFP-208692
Permit Status: Permit Renewed

Map ID
Direction
Distance
Elevation

MAP FINDINGS

Site

Database(s)

EDR ID Number
EPA ID Number

SHAMOUN SHELL (Continued)

U003789143

Active Permit: Y
Child Record Id: DEH2020-HWAST-0239832
Trade Secret: N
Hazardous Material Type: Not reported
Last Updated: 2021-01-05T02:33:00.000
Chemical Name: Gasoline Contaminated Liquids
Common Name: Sump Water, Spill Bucket Water, SB989 Testing Water (HAZWASTE)
Case Number: Not reported

Record ID: DEH2007-HUPFP-208692
Permit Status: Permit Renewed
Active Permit: Y
Child Record Id: DEH2020-HWAST-0239833
Trade Secret: N
Hazardous Material Type: Not reported
Last Updated: 2021-01-05T02:33:00.000
Chemical Name: Used Spill Kit and Used Fuel Filters
Common Name: Fuel Contaminated Waste Absorbent & Used Fuel Filters (HAZWASTE)
Case Number: Not reported

Record ID: DEH2007-HUPFP-208692
Permit Status: Permit Renewed
Active Permit: Y
Child Record Id: DEH2018-HCHEM-0172626
Trade Secret: N
Hazardous Material Type: Pure
Last Updated: 2018-10-25T20:15:07.000
Chemical Name: Propane
Common Name: Propane
Case Number: 74-98-6

Record ID: DEH2007-HUPFP-208692
Permit Status: Permit Renewed
Active Permit: Y
Child Record Id: DEH2018-HCHEM-0172627
Trade Secret: N
Hazardous Material Type: Pure
Last Updated: 2018-10-25T20:15:07.000
Chemical Name: Regular Unleaded
Common Name: Unleaded Gasoline UST103719 T005
Case Number: 8006-61-9

Record ID: DEH2007-HUPFP-208692
Permit Status: Permit Renewed
Active Permit: Y
Child Record Id: DEH2018-HCHEM-0172628
Trade Secret: N
Hazardous Material Type: Pure
Last Updated: 2018-10-25T20:15:07.000
Chemical Name: Premium Unleaded
Common Name: Premium Unleaded Gasoline UST 103719 T007
Case Number: 8006-61-9

Record ID: DEH2007-HUPFP-208692
Permit Status: Permit Renewed
Active Permit: Y
Child Record Id: DEH2018-HCHEM-0172629

Map ID
Direction
Distance
Elevation

MAP FINDINGS

Site

Database(s)

EDR ID Number
EPA ID Number

SHAMOUN SHELL (Continued)

U003789143

Trade Secret: N
Hazardous Material Type: Pure
Last Updated: 2018-10-25T20:15:07.000
Chemical Name: Diesel
Common Name: Diesel UST 103719 T008
Case Number: 68476-34-6

Record ID: DEH2007-HUPFP-208692
Permit Status: Permit Renewed
Active Permit: Y
Child Record Id: DEH2018-HCHEM-0172630
Trade Secret: N
Hazardous Material Type: Pure
Last Updated: 2018-10-25T20:15:07.000
Chemical Name: Regular Unleaded
Common Name: Regular Unleaded UST 103719 T006
Case Number: 8006-61-9

Record ID: DEH2007-HUPFP-208692
Permit Status: Permit Renewed
Active Permit: Y
Child Record Id: DEH2018-HWAST-0146667
Trade Secret: N
Hazardous Material Type: Not reported
Last Updated: 2018-10-25T20:15:07.000
Chemical Name: Gasoline Contaminated Liquids
Common Name: Sump Water, Spill Bucket Water, SB989 Testing Water (HAZWASTE)
Case Number: Not reported

Record ID: DEH2007-HUPFP-208692
Permit Status: Permit Renewed
Active Permit: Y
Child Record Id: DEH2018-HWAST-0146668
Trade Secret: N
Hazardous Material Type: Not reported
Last Updated: 2018-10-25T20:15:07.000
Chemical Name: Used Spill Kit and Used Fuel Filters
Common Name: Fuel Contaminated Waste Absorbent & Used Fuel Filters (HAZWASTE)
Case Number: Not reported

Name: SHELL #120520
Address: 1145 S 28TH ST
City,State,Zip: SAN DIEGO, CA 92113
Permit Number: 103719
Business Type: 6HK29
EPA Id Number: CAL000032902
APN: 550-120-32-00
Last HMMMD Inspection: 03/13/2007
Facility Telephone: 619-239-8313
Permit Status: CHNG
Permit Expiration: 04/30/2008
Date Last Updated: 11/02/2012
Facility Owner: SHELL OIL COMPANY
Facility Mailing Address: 20945 S WILMINGTON AVE
Facility Mailing City: CARSON
Facility Mailing State: CA

Map ID
Direction
Distance
Elevation

MAP FINDINGS

Site

Database(s)

EDR ID Number
EPA ID Number

SHAMOUN SHELL (Continued)

U003789143

Facility Mailing Zip: 90810
UST Owner: EQUILON ENTERPRISES LLC
Handle Regulated Hazmat: Y
Own Or Operate UST: Y
Subject To APSA: Not reported
Generate Haz Waste: Y
Treat Haz Waste: Not reported
Generate Medical Waste: Not reported

UST:

UST Name: UNDERGROUND TANK 103719 T002
Last Update: 2012-11-02 14:17:38
Permit Number: 103719
Tank Type: SINGLE WALL
Additional Id: 2
Capacity Gallons: 8000
UST Contents: REGULAR UNLEADED
Other Content Info: REGULAR UNLEADED
Reg Status: REMOVED
Remove Close Date: 1990-01-03 00:00:00
Year Installed: 1966-01-01 00:00:00
Pipe Type: Not reported
Delivery System: Not reported
Monitor Code: 05
UST Monitor Method: SW TANK DW PIPE W/ POS SHUTOFF-ALARM ON LLD W/ SIRS:SIR ANALY MONTHLY, TANK TEST BIENNIALY, PIPE TEST ANN 0.1 G/HR OR MO 0.2 G/HR

UST Name: UNDERGROUND TANK 103719 T003
Last Update: 2012-11-02 14:17:38
Permit Number: 103719
Tank Type: SINGLE WALL
Additional Id: 3
Capacity Gallons: 8000
UST Contents: LEADED
Other Content Info: LEADED
Reg Status: REMOVED
Remove Close Date: 1990-01-03 00:00:00
Year Installed: 1966-01-01 00:00:00
Pipe Type: Not reported
Delivery System: Not reported
Monitor Code: 05
UST Monitor Method: SW TANK DW PIPE W/ POS SHUTOFF-ALARM ON LLD W/ SIRS:SIR ANALY MONTHLY, TANK TEST BIENNIALY, PIPE TEST ANN 0.1 G/HR OR MO 0.2 G/HR

UST Name: UNDERGROUND TANK 103719 T004
Last Update: 2012-11-02 14:17:38
Permit Number: 103719
Tank Type: SINGLE WALL
Additional Id: 4
Capacity Gallons: 500
UST Contents: Not reported
Other Content Info: WASTE OIL
Reg Status: REMOVED
Remove Close Date: 1990-01-03 00:00:00
Year Installed: 1966-01-01 00:00:00
Pipe Type: Not reported
Delivery System: Not reported
Monitor Code: 07

Map ID
Direction
Distance
Elevation

MAP FINDINGS

Site

Database(s)

EDR ID Number
EPA ID Number

SHAMOUN SHELL (Continued)

U003789143

UST Monitor Method: SW TANK SW PRESSURE PIPE W/RESTRICTIVE LLD W/DAILY RECONCILIATION OR WEEKLY GAUGING: TANK AND PIPE TEST ANNUALLY

UST Name: UNDERGROUND TANK 103719 T005
Last Update: 2012-11-02 14:17:38
Permit Number: 103719
Tank Type: DOUBLE WALL
Additional Id: NT1367 / RT2072/RT2971/RT3142/RT2948
Capacity Gallons: 10000
UST Contents: REGULAR UNLEADED
Other Content Info: REGULAR UNLEADED
Reg Status: ACTIVE
Remove Close Date: Not reported
Year Installed: 1990-01-01 00:00:00
Pipe Type: DOUBLE WALL
Delivery System: PRESSURE
Monitor Code: 31A
UST Monitor Method: DW TANK, DW PRESSURIZED PIPE W/ DRY TANK ANNULAR; POSITIVE SHUT-OFF & FAILSAFE, 3.0LLD; UDC W/ POSITIVE SHUT-OFF

UST Name: UNDERGROUND TANK 103719 T006
Last Update: 2012-11-02 14:17:38
Permit Number: 103719
Tank Type: DOUBLE WALL
Additional Id: NT1367 / RT2072/RT2971/RT3142/RT2948
Capacity Gallons: 10000
UST Contents: REGULAR UNLEADED
Other Content Info: REGULAR UNLEADED
Reg Status: ACTIVE
Remove Close Date: Not reported
Year Installed: 1990-01-01 00:00:00
Pipe Type: DOUBLE WALL
Delivery System: PRESSURE
Monitor Code: 31A
UST Monitor Method: DW TANK, DW PRESSURIZED PIPE W/ DRY TANK ANNULAR; POSITIVE SHUT-OFF & FAILSAFE, 3.0LLD; UDC W/ POSITIVE SHUT-OFF

UST Name: UNDERGROUND TANK 103719 T007
Last Update: 2012-11-02 14:17:38
Permit Number: 103719
Tank Type: DOUBLE WALL
Additional Id: NT1367 / RT2072/RT2971/RT3142/RT2948
Capacity Gallons: 10000
UST Contents: PREMIUM UNLEADED
Other Content Info: PREMIUM UNLEADED
Reg Status: ACTIVE
Remove Close Date: Not reported
Year Installed: 1990-01-01 00:00:00
Pipe Type: DOUBLE WALL
Delivery System: PRESSURE
Monitor Code: 31A
UST Monitor Method: DW TANK, DW PRESSURIZED PIPE W/ DRY TANK ANNULAR; POSITIVE SHUT-OFF & FAILSAFE, 3.0LLD; UDC W/ POSITIVE SHUT-OFF

UST Name: UNDERGROUND TANK 103719 T008
Last Update: 2012-11-02 14:17:38
Permit Number: 103719

Map ID
Direction
Distance
Elevation

MAP FINDINGS

Site

Database(s)

EDR ID Number
EPA ID Number

SHAMOUN SHELL (Continued)

U003789143

Tank Type: DOUBLE WALL
Additional Id: NT1367 / RT2072/RT2971/RT3142/RT2948
Capacity Gallons: 10000
UST Contents: DIESEL
Other Content Info: DIESEL
Reg Status: ACTIVE
Remove Close Date: Not reported
Year Installed: 1990-01-01 00:00:00
Pipe Type: DOUBLE WALL
Delivery System: PRESSURE
Monitor Code: 31A
UST Monitor Method: DW TANK, DW PRESSURIZED PIPE W/ DRY TANK ANNULAR; POSITIVE SHUT-OFF & FAILSAFE, 3.0LLD; UDC W/ POSITIVE SHUT-OFF

UST Name: UNDERGROUND TANK 103719 T009
Last Update: 2012-11-02 14:17:38
Permit Number: 103719
Tank Type: DOUBLE WALL
Additional Id: NT1367 / RT2072/RT2971/RT3142/RT2948/AT5234
Capacity Gallons: 550
UST Contents: OTHER
Other Content Info: WASTE OIL
Reg Status: REMOVED
Remove Close Date: 2006-02-23 00:00:00
Year Installed: 1990-01-01 00:00:00
Pipe Type: DOUBLE WALL
Delivery System: GRAVITY
Monitor Code: 21
UST Monitor Method: DW TANK DW SUCTION AND/ OR GRAVITY PIPING WITH INTERSTITIAL MONITORS: INTERSTITIAL.

Name: SHAMOUN SHELL
Address: 1145 S 28TH ST
City,State,Zip: SAN DIEGO, CA 92113
Permit Number: 208692
Business Type: 6HK28
EPA Id Number: CAL000327183
APN: 550-120-32-00
Last HMMD Inspection: 02/24/2012
Facility Telephone: 619-239-8313
Permit Status: OPEN
Permit Expiration: 09/30/2013
Date Last Updated: 11/02/2012
Facility Owner: BASIL SHAMOUN
Facility Mailing Address: 1145 S 28TH ST
Facility Mailing City: SAN DIEGO
Facility Mailing State: CA
Facility Mailing Zip: 92113
UST Owner: BASIL SHAMOUN
Handle Regulated Hazmat: Y
Own Or Operate UST: Y
Subject To APSA: Not reported
Generate Haz Waste: Y
Treat Haz Waste: Not reported
Generate Medical Waste: Not reported

Map ID
Direction
Distance
Elevation

MAP FINDINGS

Site

Database(s)

EDR ID Number
EPA ID Number

SHAMOUN SHELL (Continued)

U003789143

Inventory Active Permits (not SQG Medical):

Permit Number: 208692
Update Date: 11/02/2012
Case Number: Not reported
Name: DIESEL
Other Information: UNDERGROUND TANK 103719 T008
Material Waste: Material
Hazardous Categories 1: FIRE
Hazardous Categories 2: Not reported

Permit Number: 208692
Update Date: 11/02/2012
Case Number: Not reported
Name: PREMIUM UNLEADED
Other Information: UNDERGROUND TANK 103719 T007
Material Waste: Material
Hazardous Categories 1: FIRE
Hazardous Categories 2: Not reported

Permit Number: 208692
Update Date: 11/02/2012
Case Number: 74-98-6
Name: PROPANE
Other Information: Not reported
Material Waste: Material
Hazardous Categories 1: FIRE
Hazardous Categories 2: PRESSURE RELEASE

Permit Number: 208692
Update Date: 11/02/2012
Case Number: Not reported
Name: REGULAR UNLEADED
Other Information: UNDERGROUND TANK 103719 T005
Material Waste: Material
Hazardous Categories 1: FIRE
Hazardous Categories 2: Not reported

Permit Number: 208692
Update Date: 11/02/2012
Case Number: Not reported
Name: REGULAR UNLEADED
Other Information: UNDERGROUND TANK 103719 T006
Material Waste: Material
Hazardous Categories 1: FIRE
Hazardous Categories 2: Not reported

Permit Number: 208692
Update Date: 11/02/2012
Case Number: Not reported
Name: WASTE 134 AQUEOUS SOL'N W/LESS 10% ORG
Other Information: WATER & FUEL
Material Waste: Waste
Hazardous Categories 1: Not reported
Hazardous Categories 2: Not reported

Permit Number: 208692
Update Date: 11/02/2012

Map ID
Direction
Distance
Elevation

MAP FINDINGS

Site

Database(s)

EDR ID Number
EPA ID Number

SHAMOUN SHELL (Continued)

U003789143

Case Number: Not reported
Name: WASTE 352 ORGANIC SOLIDS (OTHER)
Other Information: USED GAS FILTERS & USED ABSORBENT
Material Waste: Waste
Hazardous Categories 1: Not reported
Hazardous Categories 2: Not reported

Violations Active Permits:

Permit Number: 208692
Update Date: 11/02/2012
Inspection Date: 04/10/2009
Violation Code: 6HV3104
Violation: FORMS A & B NOT AVAIL./SUBMITTED
Violation Citation: CUPA UST form(s) A and/or B not available/complete/submitted to HMD.
25286(a); 2711
Activity: ACTIVE

Permit Number: 208692
Update Date: 11/02/2012
Inspection Date: 04/10/2009
Violation Code: 6HV3108
Violation: UST ER RESPONSE PLAN NOT COMPLETE/AVAIL
Violation Citation: Emergency Response Plan is not available/complete. 25289(b); 2632(b),
2634(e), 2641(h)
Activity: ACTIVE

Permit Number: 208692
Update Date: 11/02/2012
Inspection Date: 04/10/2009
Violation Code: 6HV3109
Violation: NO SCALED PLOT PLAN AVAIL/TO HMD
Violation Citation: Scaled Plot plan showing tank, piping & equipment location not
available/complete/submitted to HMD. 2711(a)(8), 2632(d)(1) (C)
Activity: ACTIVE

Permit Number: 208692
Update Date: 11/02/2012
Inspection Date: 04/10/2009
Violation Code: 6HV3107
Violation: MONITORING PROCEDURES NOT AVAIL/TO HMD
Violation Citation: Monitoring procedures not available/complete/submitted to HMD 2632(b)&
(d), 2634(d), 2641(h), 2711(a)(9)
Activity: ACTIVE

Permit Number: 208692
Update Date: 11/02/2012
Inspection Date: 03/23/2010
Violation Code: 6HV3255
Violation: SPILL CONTAIN. NOT DRY/IN GOOD CONDITION
Violation Citation: Spill container is not in good condition and/or liquid free.
2635(b)(1), 2636(a)(1)
Activity: ACTIVE

Permit Number: 208692
Update Date: 11/02/2012
Inspection Date: 03/23/2010
Violation Code: 6HV3255

Map ID
Direction
Distance
Elevation

MAP FINDINGS

Site

Database(s)

EDR ID Number
EPA ID Number

SHAMOUN SHELL (Continued)

U003789143

Violation: SPILL CONTAIN. NOT DRY/IN GOOD CONDITION
Violation Citation: Spill container is not in good condition and/or liquid free. 2635(b)(1), 2636(a)(1)
Activity: ACTIVE

Permit Number: 208692
Update Date: 11/02/2012
Inspection Date: 03/23/2010
Violation Code: 6HV3257
Violation: 2NDRY CONTAINMENT NOT LIQUID FREE
Violation Citation: Secondary containment system components not liquid free. 2631(d)(4)
Activity: ACTIVE

Permit Number: 208692
Update Date: 11/02/2012
Inspection Date: 03/23/2010
Violation Code: 6HV3257
Violation: 2NDRY CONTAINMENT NOT LIQUID FREE
Violation Citation: Secondary containment system components not liquid free. 2631(d)(4)
Activity: ACTIVE

Permit Number: 208692
Update Date: 11/02/2012
Inspection Date: 03/23/2010
Violation Code: 6HV3257
Violation: 2NDRY CONTAINMENT NOT LIQUID FREE
Violation Citation: Secondary containment system components not liquid free. 2631(d)(4)
Activity: ACTIVE

Permit Number: 208692
Update Date: 11/02/2012
Inspection Date: 03/23/2010
Violation Code: 6HV3257
Violation: 2NDRY CONTAINMENT NOT LIQUID FREE
Violation Citation: Secondary containment system components not liquid free. 2631(d)(4)
Activity: ACTIVE

Permit Number: 208692
Update Date: 11/02/2012
Inspection Date: 03/23/2010
Violation Code: 6HV3261
Violation: DISPENSER CONTAINMENT NOT DRY
Violation Citation: Dispenser containment not free of liquid. 2631(d)(4)
Activity: ACTIVE

Permit Number: 208692
Update Date: 11/02/2012
Inspection Date: 03/23/2010
Violation Code: 6HV3261
Violation: DISPENSER CONTAINMENT NOT DRY
Violation Citation: Dispenser containment not free of liquid. 2631(d)(4)
Activity: ACTIVE

Permit Number: 208692
Update Date: 11/02/2012
Inspection Date: 03/23/2010
Violation Code: 6HV3261

Map ID
Direction
Distance
Elevation

MAP FINDINGS

Site

Database(s)

EDR ID Number
EPA ID Number

SHAMOUN SHELL (Continued)

U003789143

Violation: DISPENSER CONTAINMENT NOT DRY
Violation Citation: Dispenser containment not free of liquid. 2631(d)(4)
Activity: ACTIVE

Permit Number: 208692
Update Date: 11/02/2012
Inspection Date: 03/23/2010
Violation Code: 6HV3261
Violation: DISPENSER CONTAINMENT NOT DRY
Violation Citation: Dispenser containment not free of liquid. 2631(d)(4)
Activity: ACTIVE

Permit Number: 208692
Update Date: 11/02/2012
Inspection Date: 03/23/2010
Violation Code: 6HV3263
Violation: MONITOR SYSTEM NOT ALL FUNCTIONAL
Violation Citation: Monitoring system components &/or devices are not all functional.
2630, 2641(j), 2632
Activity: ACTIVE

Permit Number: 208692
Update Date: 11/02/2012
Inspection Date: 03/17/2008
Violation Code: 6HV3192
Violation: NO D.O INSPECTION/INCOMPL;NO REPORTS
Violation Citation: Designated Operator monthly inspection not conducted or incomplete; or
DO inspection reports not onsite 2715 (c)(d)(e)
Activity: ACTIVE

Permit Number: 208692
Update Date: 11/02/2012
Inspection Date: 03/17/2008
Violation Code: 6HV3411
Violation: LLD NOT INSTALLED/NOT FUNCTIONAL
Violation Citation: DOUBLE WALLED PRESSURIZED PIPING-Including Under Dispenser Containment
(UDC):Line leak detector is not installed, not functional, or not
tested. 2636(f)(2), 25284.1(a)(4)(C), 2641(j)
Activity: ACTIVE

Permit Number: 208692
Update Date: 11/02/2012
Inspection Date: 03/17/2008
Violation Code: 6HV3411
Violation: LLD NOT INSTALLED/NOT FUNCTIONAL
Violation Citation: DOUBLE WALLED PRESSURIZED PIPING-Including Under Dispenser Containment
(UDC):Line leak detector is not installed, not functional, or not
tested. 2636(f)(2), 25284.1(a)(4)(C), 2641(j)
Activity: ACTIVE

Permit Number: 208692
Update Date: 11/02/2012
Inspection Date: 02/24/2012
Violation Code: 6HV3257
Violation: 2NDRY CONTAINMENT NOT LIQUID FREE
Violation Citation: Secondary containment system components not liquid free. 2631(d)(4)
Activity: ACTIVE

Map ID
Direction
Distance
Elevation

MAP FINDINGS

Site

Database(s)

EDR ID Number
EPA ID Number

SHAMOUN SHELL (Continued)

U003789143

Permit Number: 208692
Update Date: 11/02/2012
Inspection Date: 02/24/2012
Violation Code: 6HV3257
Violation: 2NDRY CONTAINMENT NOT LIQUID FREE
Violation Citation: Secondary containment system components not liquid free. 2631(d)(4)
Activity: ACTIVE

UST:

UST Name: UNDERGROUND TANK 103719 T005
Last Update: 2012-11-02 14:17:38
Permit Number: 208692
Tank Type: DOUBLE WALL
Additional Id: NT1367, RT2072, RT2971, RT3142, RT2948, RT4519; RT
Capacity Gallons: 10000
UST Contents: REGULAR UNLEADED
Other Content Info: REGULAR UNLEADED
Reg Status: ACTIVE
Remove Close Date: Not reported
Year Installed: 1990-01-01 00:00:00
Pipe Type: DOUBLE WALL
Delivery System: PRESSURE
Monitor Code: 31A
UST Monitor Method: DW TANK, DW PRESSURIZED PIPE W/ DRY TANK ANNULAR; POSITIVE SHUT-OFF & FAILSAFE, 3.0LLD; UDC W/ POSITIVE SHUT-OFF

UST Name: UNDERGROUND TANK 103719 T006
Last Update: 2012-11-02 14:17:38
Permit Number: 208692
Tank Type: DOUBLE WALL
Additional Id: NT1367, RT2072, RT2971, RT3142, RT2948, RT4519; RT
Capacity Gallons: 10000
UST Contents: REGULAR UNLEADED
Other Content Info: REGULAR UNLEADED
Reg Status: ACTIVE
Remove Close Date: Not reported
Year Installed: 1990-01-01 00:00:00
Pipe Type: DOUBLE WALL
Delivery System: PRESSURE
Monitor Code: 31A
UST Monitor Method: DW TANK, DW PRESSURIZED PIPE W/ DRY TANK ANNULAR; POSITIVE SHUT-OFF & FAILSAFE, 3.0LLD; UDC W/ POSITIVE SHUT-OFF

UST Name: UNDERGROUND TANK 103719 T007
Last Update: 2012-11-02 14:17:38
Permit Number: 208692
Tank Type: DOUBLE WALL
Additional Id: NT1367, RT2072, RT2971, RT3142, RT2948, RT4519 RT
Capacity Gallons: 10000
UST Contents: PREMIUM UNLEADED
Other Content Info: PREMIUM UNLEADED
Reg Status: ACTIVE
Remove Close Date: Not reported
Year Installed: 1990-01-01 00:00:00
Pipe Type: DOUBLE WALL
Delivery System: PRESSURE
Monitor Code: 31A

Map ID
Direction
Distance
Elevation

MAP FINDINGS

Site

Database(s)

EDR ID Number
EPA ID Number

SHAMOUN SHELL (Continued)

U003789143

UST Monitor Method: DW TANK, DW PRESSURIZED PIPE W/ DRY TANK ANNULAR; POSITIVE SHUT-OFF & FAILSAFE, 3.0LLD; UDC W/ POSITIVE SHUT-OFF

UST Name: UNDERGROUND TANK 103719 T008
Last Update: 2012-11-02 14:17:38
Permit Number: 208692
Tank Type: DOUBLE WALL
Additional Id: NT1367, RT2072, RT2971, RT3142, RT2948, RT4519 RT
Capacity Gallons: 10000
UST Contents: DIESEL
Other Content Info: DIESEL
Reg Status: ACTIVE
Remove Close Date: Not reported
Year Installed: 1990-01-01 00:00:00
Pipe Type: DOUBLE WALL
Delivery System: PRESSURE
Monitor Code: 31A
UST Monitor Method: DW TANK, DW PRESSURIZED PIPE W/ DRY TANK ANNULAR; POSITIVE SHUT-OFF & FAILSAFE, 3.0LLD; UDC W/ POSITIVE SHUT-OFF

Name: SHAMOUN SHELL
Address: 1145 S 28TH ST
City,State,Zip: SAN DIEGO, CA 92113
Permit Number: 208692
Business Type: 6HK28
EPA Id Number: CAL000327183
APN: 550-120-32-00
Last HMMMD Inspection: 02/24/2012
Facility Telephone: 619-239-8313
Permit Status: OPEN
Permit Expiration: 09/30/2013
Date Last Updated: 11/02/2012
Facility Owner: BASIL SHAMOUN
Facility Mailing Address: 1145 S 28TH ST
Facility Mailing City: SAN DIEGO
Facility Mailing State: CA
Facility Mailing Zip: 92113
UST Owner: BASIL SHAMOUN
Handle Regulated Hazmat: Y
Own Or Operate UST: Y
Subject To APSA: Not reported
Generate Haz Waste: Y
Treat Haz Waste: Not reported
Generate Medical Waste: Not reported

Inventory Active Permits (not SQG Medical):
Permit Number: 208692
Update Date: 11/02/2012
Case Number: Not reported
Name: DIESEL
Other Information: UNDERGROUND TANK 103719 T008
Material Waste: Material
Hazardous Categories 1: FIRE
Hazardous Categories 2: Not reported

Permit Number: 208692
Update Date: 11/02/2012

Map ID
Direction
Distance
Elevation

MAP FINDINGS

Site

Database(s)

EDR ID Number
EPA ID Number

SHAMOUN SHELL (Continued)

U003789143

Case Number: Not reported
Name: PREMIUM UNLEADED
Other Information: UNDERGROUND TANK 103719 T007
Material Waste: Material
Hazardous Categories 1: FIRE
Hazardous Categories 2: Not reported

Permit Number: 208692
Update Date: 11/02/2012
Case Number: 74-98-6
Name: PROPANE
Other Information: Not reported
Material Waste: Material
Hazardous Categories 1: FIRE
Hazardous Categories 2: PRESSURE RELEASE

Permit Number: 208692
Update Date: 11/02/2012
Case Number: Not reported
Name: REGULAR UNLEADED
Other Information: UNDERGROUND TANK 103719 T005
Material Waste: Material
Hazardous Categories 1: FIRE
Hazardous Categories 2: Not reported

Permit Number: 208692
Update Date: 11/02/2012
Case Number: Not reported
Name: REGULAR UNLEADED
Other Information: UNDERGROUND TANK 103719 T006
Material Waste: Material
Hazardous Categories 1: FIRE
Hazardous Categories 2: Not reported

Permit Number: 208692
Update Date: 11/02/2012
Case Number: Not reported
Name: WASTE 134 AQUEOUS SOL'N W/LESS 10% ORG
Other Information: WATER & FUEL
Material Waste: Waste
Hazardous Categories 1: Not reported
Hazardous Categories 2: Not reported

Permit Number: 208692
Update Date: 11/02/2012
Case Number: Not reported
Name: WASTE 352 ORGANIC SOLIDS (OTHER)
Other Information: USED GAS FILTERS & USED ABSORBENT
Material Waste: Waste
Hazardous Categories 1: Not reported
Hazardous Categories 2: Not reported

Violations Active Permits:
Permit Number: 208692
Update Date: 11/02/2012
Inspection Date: 04/10/2009
Violation Code: 6HV3104

Map ID
Direction
Distance
Elevation

MAP FINDINGS

Site

Database(s)

EDR ID Number
EPA ID Number

SHAMOUN SHELL (Continued)

U003789143

Violation: FORMS A & B NOT AVAIL./SUBMITTED
Violation Citation: CUPA UST form(s) A and/or B not available/complete/submitted to HMD. 25286(a); 2711
Activity: ACTIVE

Permit Number: 208692
Update Date: 11/02/2012
Inspection Date: 04/10/2009
Violation Code: 6HV3108
Violation: UST ER RESPONSE PLAN NOT COMPLETE/AVAIL
Violation Citation: Emergency Response Plan is not available/complete. 25289(b); 2632(b), 2634(e), 2641(h)
Activity: ACTIVE

Permit Number: 208692
Update Date: 11/02/2012
Inspection Date: 04/10/2009
Violation Code: 6HV3109
Violation: NO SCALED PLOT PLAN AVAIL/TO HMD
Violation Citation: Scaled Plot plan showing tank, piping & equipment location not available/complete/submitted to HMD. 2711(a)(8), 2632(d)(1) (C)
Activity: ACTIVE

Permit Number: 208692
Update Date: 11/02/2012
Inspection Date: 04/10/2009
Violation Code: 6HV3107
Violation: MONITORING PROCEDURES NOT AVAIL/TO HMD
Violation Citation: Monitoring procedures not available/complete/submitted to HMD 2632(b)& (d), 2634(d), 2641(h), 2711(a)(9)
Activity: ACTIVE

Permit Number: 208692
Update Date: 11/02/2012
Inspection Date: 03/23/2010
Violation Code: 6HV3255
Violation: SPILL CONTAIN. NOT DRY/IN GOOD CONDITION
Violation Citation: Spill container is not in good condition and/or liquid free. 2635(b)(1), 2636(a)(1)
Activity: ACTIVE

Permit Number: 208692
Update Date: 11/02/2012
Inspection Date: 03/23/2010
Violation Code: 6HV3255
Violation: SPILL CONTAIN. NOT DRY/IN GOOD CONDITION
Violation Citation: Spill container is not in good condition and/or liquid free. 2635(b)(1), 2636(a)(1)
Activity: ACTIVE

Permit Number: 208692
Update Date: 11/02/2012
Inspection Date: 03/23/2010
Violation Code: 6HV3257
Violation: 2NDRY CONTAINMENT NOT LIQUID FREE
Violation Citation: Secondary containment system components not liquid free. 2631(d)(4)
Activity: ACTIVE

Map ID
Direction
Distance
Elevation

MAP FINDINGS

Site

Database(s)

EDR ID Number
EPA ID Number

SHAMOUN SHELL (Continued)

U003789143

Permit Number: 208692
Update Date: 11/02/2012
Inspection Date: 03/23/2010
Violation Code: 6HV3257
Violation: 2NDRY CONTAINMENT NOT LIQUID FREE
Violation Citation: Secondary containment system components not liquid free. 2631(d)(4)
Activity: ACTIVE

Permit Number: 208692
Update Date: 11/02/2012
Inspection Date: 03/23/2010
Violation Code: 6HV3257
Violation: 2NDRY CONTAINMENT NOT LIQUID FREE
Violation Citation: Secondary containment system components not liquid free. 2631(d)(4)
Activity: ACTIVE

Permit Number: 208692
Update Date: 11/02/2012
Inspection Date: 03/23/2010
Violation Code: 6HV3257
Violation: 2NDRY CONTAINMENT NOT LIQUID FREE
Violation Citation: Secondary containment system components not liquid free. 2631(d)(4)
Activity: ACTIVE

Permit Number: 208692
Update Date: 11/02/2012
Inspection Date: 03/23/2010
Violation Code: 6HV3261
Violation: DISPENSER CONTAINMENT NOT DRY
Violation Citation: Dispenser containment not free of liquid. 2631(d)(4)
Activity: ACTIVE

Permit Number: 208692
Update Date: 11/02/2012
Inspection Date: 03/23/2010
Violation Code: 6HV3261
Violation: DISPENSER CONTAINMENT NOT DRY
Violation Citation: Dispenser containment not free of liquid. 2631(d)(4)
Activity: ACTIVE

Permit Number: 208692
Update Date: 11/02/2012
Inspection Date: 03/23/2010
Violation Code: 6HV3261
Violation: DISPENSER CONTAINMENT NOT DRY
Violation Citation: Dispenser containment not free of liquid. 2631(d)(4)
Activity: ACTIVE

Permit Number: 208692
Update Date: 11/02/2012
Inspection Date: 03/23/2010
Violation Code: 6HV3261
Violation: DISPENSER CONTAINMENT NOT DRY
Violation Citation: Dispenser containment not free of liquid. 2631(d)(4)
Activity: ACTIVE

Permit Number: 208692

Map ID
Direction
Distance
Elevation

MAP FINDINGS

Site

Database(s)

EDR ID Number
EPA ID Number

SHAMOUN SHELL (Continued)

U003789143

Update Date: 11/02/2012
Inspection Date: 03/23/2010
Violation Code: 6HV3263
Violation: MONITOR SYSTEM NOT ALL FUNCTIONAL
Violation Citation: Monitoring system components &/or devices are not all functional.
2630, 2641(j), 2632
Activity: ACTIVE

Permit Number: 208692
Update Date: 11/02/2012
Inspection Date: 03/17/2008
Violation Code: 6HV3192
Violation: NO D.O INSPECTION/INCOMPL;NO REPORTS
Violation Citation: Designated Operator monthly inspection not conducted or incomplete; or
DO inspection reports not onsite 2715 (c)(d)(e)
Activity: ACTIVE

Permit Number: 208692
Update Date: 11/02/2012
Inspection Date: 03/17/2008
Violation Code: 6HV3411
Violation: LLD NOT INSTALLED/NOT FUNCTIONAL
Violation Citation: DOUBLE WALLED PRESSURIZED PIPING-Including Under Dispenser Containment
(UDC):Line leak detector is not installed, not functional, or not
tested. 2636(f)(2), 25284.1(a)(4)(C), 2641(j)
Activity: ACTIVE

Permit Number: 208692
Update Date: 11/02/2012
Inspection Date: 03/17/2008
Violation Code: 6HV3411
Violation: LLD NOT INSTALLED/NOT FUNCTIONAL
Violation Citation: DOUBLE WALLED PRESSURIZED PIPING-Including Under Dispenser Containment
(UDC):Line leak detector is not installed, not functional, or not
tested. 2636(f)(2), 25284.1(a)(4)(C), 2641(j)
Activity: ACTIVE

Permit Number: 208692
Update Date: 11/02/2012
Inspection Date: 02/24/2012
Violation Code: 6HV3257
Violation: 2NDRY CONTAINMENT NOT LIQUID FREE
Violation Citation: Secondary containment system components not liquid free. 2631(d)(4)
Activity: ACTIVE

Permit Number: 208692
Update Date: 11/02/2012
Inspection Date: 02/24/2012
Violation Code: 6HV3257
Violation: 2NDRY CONTAINMENT NOT LIQUID FREE
Violation Citation: Secondary containment system components not liquid free. 2631(d)(4)
Activity: ACTIVE

UST:
UST Name: UNDERGROUND TANK 103719 T005
Last Update: 2012-11-02 14:17:38
Permit Number: 208692

Map ID
Direction
Distance
Elevation

MAP FINDINGS

Site

Database(s)

EDR ID Number
EPA ID Number

SHAMOUN SHELL (Continued)

U003789143

Tank Type: DOUBLE WALL
Additional Id: NT1367, RT2072, RT2971, RT3142, RT2948, RT4519; RT
Capacity Gallons: 10000
UST Contents: REGULAR UNLEADED
Other Content Info: REGULAR UNLEADED
Reg Status: ACTIVE
Remove Close Date: Not reported
Year Installed: 1990-01-01 00:00:00
Pipe Type: DOUBLE WALL
Delivery System: PRESSURE
Monitor Code: 31A
UST Monitor Method: DW TANK, DW PRESSURIZED PIPE W/ DRY TANK ANNULAR; POSITIVE SHUT-OFF & FAILSAFE, 3.0LLD; UDC W/ POSITIVE SHUT-OFF

UST Name: UNDERGROUND TANK 103719 T006
Last Update: 2012-11-02 14:17:38
Permit Number: 208692
Tank Type: DOUBLE WALL
Additional Id: NT1367, RT2072, RT2971, RT3142, RT2948, RT4519; RT
Capacity Gallons: 10000
UST Contents: REGULAR UNLEADED
Other Content Info: REGULAR UNLEADED
Reg Status: ACTIVE
Remove Close Date: Not reported
Year Installed: 1990-01-01 00:00:00
Pipe Type: DOUBLE WALL
Delivery System: PRESSURE
Monitor Code: 31A
UST Monitor Method: DW TANK, DW PRESSURIZED PIPE W/ DRY TANK ANNULAR; POSITIVE SHUT-OFF & FAILSAFE, 3.0LLD; UDC W/ POSITIVE SHUT-OFF

UST Name: UNDERGROUND TANK 103719 T007
Last Update: 2012-11-02 14:17:38
Permit Number: 208692
Tank Type: DOUBLE WALL
Additional Id: NT1367, RT2072, RT2971, RT3142, RT2948, RT4519 RT
Capacity Gallons: 10000
UST Contents: PREMIUM UNLEADED
Other Content Info: PREMIUM UNLEADED
Reg Status: ACTIVE
Remove Close Date: Not reported
Year Installed: 1990-01-01 00:00:00
Pipe Type: DOUBLE WALL
Delivery System: PRESSURE
Monitor Code: 31A
UST Monitor Method: DW TANK, DW PRESSURIZED PIPE W/ DRY TANK ANNULAR; POSITIVE SHUT-OFF & FAILSAFE, 3.0LLD; UDC W/ POSITIVE SHUT-OFF

UST Name: UNDERGROUND TANK 103719 T008
Last Update: 2012-11-02 14:17:38
Permit Number: 208692
Tank Type: DOUBLE WALL
Additional Id: NT1367, RT2072, RT2971, RT3142, RT2948, RT4519 RT
Capacity Gallons: 10000
UST Contents: DIESEL
Other Content Info: DIESEL
Reg Status: ACTIVE

Map ID
Direction
Distance
Elevation

MAP FINDINGS

Site

Database(s)

EDR ID Number
EPA ID Number

SHAMOUN SHELL (Continued)

U003789143

Remove Close Date: Not reported
Year Installed: 1990-01-01 00:00:00
Pipe Type: DOUBLE WALL
Delivery System: PRESSURE
Monitor Code: 31A
UST Monitor Method: DW TANK, DW PRESSURIZED PIPE W/ DRY TANK ANNULAR; POSITIVE SHUT-OFF & FAILSAFE, 3.0LLD; UDC W/ POSITIVE SHUT-OFF

Name: SHAMOUN SHELL
Address: 1145 S 28TH ST
City,State,Zip: SAN DIEGO, CA 92113
Permit Number: 208692
Business Type: 6HK28
EPA Id Number: CAL000327183
APN: 550-120-32-00
Last HMMMD Inspection: 02/24/2012
Facility Telephone: 619-239-8313
Permit Status: OPEN
Permit Expiration: 09/30/2013
Date Last Updated: 11/02/2012
Facility Owner: BASIL SHAMOUN
Facility Mailing Address: 1145 S 28TH ST
Facility Mailing City: SAN DIEGO
Facility Mailing State: CA
Facility Mailing Zip: 92113
UST Owner: BASIL SHAMOUN
Handle Regulated Hazmat: Y
Own Or Operate UST: Y
Subject To APSA: Not reported
Generate Haz Waste: Y
Treat Haz Waste: Not reported
Generate Medical Waste: Not reported

Inventory Active Permits (not SQG Medical):

Permit Number: 208692
Update Date: 11/02/2012
Case Number: Not reported
Name: DIESEL
Other Information: UNDERGROUND TANK 103719 T008
Material Waste: Material
Hazardous Categories 1: FIRE
Hazardous Categories 2: Not reported

Permit Number: 208692
Update Date: 11/02/2012
Case Number: Not reported
Name: PREMIUM UNLEADED
Other Information: UNDERGROUND TANK 103719 T007
Material Waste: Material
Hazardous Categories 1: FIRE
Hazardous Categories 2: Not reported

Permit Number: 208692
Update Date: 11/02/2012
Case Number: 74-98-6
Name: PROPANE
Other Information: Not reported

Map ID
Direction
Distance
Elevation

MAP FINDINGS

Site

Database(s)

EDR ID Number
EPA ID Number

SHAMOUN SHELL (Continued)

U003789143

Material Waste: Material
Hazardous Categories 1: FIRE
Hazardous Categories 2: PRESSURE RELEASE

Permit Number: 208692
Update Date: 11/02/2012
Case Number: Not reported
Name: REGULAR UNLEADED
Other Information: UNDERGROUND TANK 103719 T005
Material Waste: Material
Hazardous Categories 1: FIRE
Hazardous Categories 2: Not reported

Permit Number: 208692
Update Date: 11/02/2012
Case Number: Not reported
Name: REGULAR UNLEADED
Other Information: UNDERGROUND TANK 103719 T006
Material Waste: Material
Hazardous Categories 1: FIRE
Hazardous Categories 2: Not reported

Permit Number: 208692
Update Date: 11/02/2012
Case Number: Not reported
Name: WASTE 134 AQUEOUS SOL'N W/LESS 10% ORG
Other Information: WATER & FUEL
Material Waste: Waste
Hazardous Categories 1: Not reported
Hazardous Categories 2: Not reported

Permit Number: 208692
Update Date: 11/02/2012
Case Number: Not reported
Name: WASTE 352 ORGANIC SOLIDS (OTHER)
Other Information: USED GAS FILTERS & USED ABSORBENT
Material Waste: Waste
Hazardous Categories 1: Not reported
Hazardous Categories 2: Not reported

Violations Active Permits:

Permit Number: 208692
Update Date: 11/02/2012
Inspection Date: 04/10/2009
Violation Code: 6HV3104
Violation: FORMS A & B NOT AVAIL./SUBMITTED
Violation Citation: CUPA UST form(s) A and/or B not available/complete/submitted to HMD.
25286(a); 2711
Activity: ACTIVE

Permit Number: 208692
Update Date: 11/02/2012
Inspection Date: 04/10/2009
Violation Code: 6HV3108
Violation: UST ER RESPONSE PLAN NOT COMPLETE/AVAIL
Violation Citation: Emergency Response Plan is not available/complete. 25289(b); 2632(b),
2634(e), 2641(h)

Map ID
Direction
Distance
Elevation

MAP FINDINGS

Site

Database(s)

EDR ID Number
EPA ID Number

SHAMOUN SHELL (Continued)

U003789143

Activity: ACTIVE

Permit Number: 208692
Update Date: 11/02/2012
Inspection Date: 04/10/2009
Violation Code: 6HV3109
Violation: NO SCALED PLOT PLAN AVAIL/TO HMD
Violation Citation: Scaled Plot plan showing tank, piping & equipment location not available/complete/submitted to HMD. 2711(a)(8), 2632(d)(1) (C)

Activity: ACTIVE

Permit Number: 208692
Update Date: 11/02/2012
Inspection Date: 04/10/2009
Violation Code: 6HV3107
Violation: MONITORING PROCEDURES NOT AVAIL/TO HMD
Violation Citation: Monitoring procedures not available/complete/submitted to HMD 2632(b)&(d), 2634(d), 2641(h), 2711(a)(9)

Activity: ACTIVE

Permit Number: 208692
Update Date: 11/02/2012
Inspection Date: 03/23/2010
Violation Code: 6HV3255
Violation: SPILL CONTAIN. NOT DRY/IN GOOD CONDITION
Violation Citation: Spill container is not in good condition and/or liquid free. 2635(b)(1), 2636(a)(1)

Activity: ACTIVE

Permit Number: 208692
Update Date: 11/02/2012
Inspection Date: 03/23/2010
Violation Code: 6HV3255
Violation: SPILL CONTAIN. NOT DRY/IN GOOD CONDITION
Violation Citation: Spill container is not in good condition and/or liquid free. 2635(b)(1), 2636(a)(1)

Activity: ACTIVE

Permit Number: 208692
Update Date: 11/02/2012
Inspection Date: 03/23/2010
Violation Code: 6HV3257
Violation: 2NDRY CONTAINMENT NOT LIQUID FREE
Violation Citation: Secondary containment system components not liquid free. 2631(d)(4)

Activity: ACTIVE

Permit Number: 208692
Update Date: 11/02/2012
Inspection Date: 03/23/2010
Violation Code: 6HV3257
Violation: 2NDRY CONTAINMENT NOT LIQUID FREE
Violation Citation: Secondary containment system components not liquid free. 2631(d)(4)

Activity: ACTIVE

Permit Number: 208692
Update Date: 11/02/2012
Inspection Date: 03/23/2010

Map ID
Direction
Distance
Elevation

MAP FINDINGS

Site

Database(s)

EDR ID Number
EPA ID Number

SHAMOUN SHELL (Continued)

U003789143

Violation Code: 6HV3257
Violation: 2NDRY CONTAINMENT NOT LIQUID FREE
Violation Citation: Secondary containment system components not liquid free. 2631(d)(4)
Activity: ACTIVE

Permit Number: 208692
Update Date: 11/02/2012
Inspection Date: 03/23/2010
Violation Code: 6HV3257
Violation: 2NDRY CONTAINMENT NOT LIQUID FREE
Violation Citation: Secondary containment system components not liquid free. 2631(d)(4)
Activity: ACTIVE

Permit Number: 208692
Update Date: 11/02/2012
Inspection Date: 03/23/2010
Violation Code: 6HV3261
Violation: DISPENSER CONTAINMENT NOT DRY
Violation Citation: Dispenser containment not free of liquid. 2631(d)(4)
Activity: ACTIVE

Permit Number: 208692
Update Date: 11/02/2012
Inspection Date: 03/23/2010
Violation Code: 6HV3261
Violation: DISPENSER CONTAINMENT NOT DRY
Violation Citation: Dispenser containment not free of liquid. 2631(d)(4)
Activity: ACTIVE

Permit Number: 208692
Update Date: 11/02/2012
Inspection Date: 03/23/2010
Violation Code: 6HV3261
Violation: DISPENSER CONTAINMENT NOT DRY
Violation Citation: Dispenser containment not free of liquid. 2631(d)(4)
Activity: ACTIVE

Permit Number: 208692
Update Date: 11/02/2012
Inspection Date: 03/23/2010
Violation Code: 6HV3261
Violation: DISPENSER CONTAINMENT NOT DRY
Violation Citation: Dispenser containment not free of liquid. 2631(d)(4)
Activity: ACTIVE

Permit Number: 208692
Update Date: 11/02/2012
Inspection Date: 03/23/2010
Violation Code: 6HV3263
Violation: MONITOR SYSTEM NOT ALL FUNCTIONAL
Violation Citation: Monitoring system components &/or devices are not all functional. 2630, 2641(j), 2632
Activity: ACTIVE

Permit Number: 208692
Update Date: 11/02/2012
Inspection Date: 03/17/2008

Map ID
Direction
Distance
Elevation

MAP FINDINGS

Site

Database(s)

EDR ID Number
EPA ID Number

SHAMOUN SHELL (Continued)

U003789143

Violation Code: 6HV3192
Violation: NO D.O INSPECTION/INCOMPL;NO REPORTS
Violation Citation: Designated Operator monthly inspection not conducted or incomplete; or DO inspection reports not onsite 2715 (c)(d)(e)
Activity: ACTIVE

Permit Number: 208692
Update Date: 11/02/2012
Inspection Date: 03/17/2008
Violation Code: 6HV3411
Violation: LLD NOT INSTALLED/NOT FUNCTIONAL
Violation Citation: DOUBLE WALLED PRESSURIZED PIPING-Including Under Dispenser Containment (UDC):Line leak detector is not installed, not functional, or not tested. 2636(f)(2), 25284.1(a)(4)(C), 2641(j)
Activity: ACTIVE

Permit Number: 208692
Update Date: 11/02/2012
Inspection Date: 03/17/2008
Violation Code: 6HV3411
Violation: LLD NOT INSTALLED/NOT FUNCTIONAL
Violation Citation: DOUBLE WALLED PRESSURIZED PIPING-Including Under Dispenser Containment (UDC):Line leak detector is not installed, not functional, or not tested. 2636(f)(2), 25284.1(a)(4)(C), 2641(j)
Activity: ACTIVE

Permit Number: 208692
Update Date: 11/02/2012
Inspection Date: 02/24/2012
Violation Code: 6HV3257
Violation: 2NDRY CONTAINMENT NOT LIQUID FREE
Violation Citation: Secondary containment system components not liquid free. 2631(d)(4)
Activity: ACTIVE

Permit Number: 208692
Update Date: 11/02/2012
Inspection Date: 02/24/2012
Violation Code: 6HV3257
Violation: 2NDRY CONTAINMENT NOT LIQUID FREE
Violation Citation: Secondary containment system components not liquid free. 2631(d)(4)
Activity: ACTIVE

UST:

UST Name: UNDERGROUND TANK 103719 T005
Last Update: 2012-11-02 14:17:38
Permit Number: 208692
Tank Type: DOUBLE WALL
Additional Id: NT1367, RT2072, RT2971, RT3142, RT2948, RT4519; RT
Capacity Gallons: 10000
UST Contents: REGULAR UNLEADED
Other Content Info: REGULAR UNLEADED
Reg Status: ACTIVE
Remove Close Date: Not reported
Year Installed: 1990-01-01 00:00:00
Pipe Type: DOUBLE WALL
Delivery System: PRESSURE
Monitor Code: 31A

Map ID
Direction
Distance
Elevation

MAP FINDINGS

Site

Database(s)

EDR ID Number
EPA ID Number

SHAMOUN SHELL (Continued)

U003789143

UST Monitor Method: DW TANK, DW PRESSURIZED PIPE W/ DRY TANK ANNULAR; POSITIVE SHUT-OFF & FAILSAFE, 3.0LLD; UDC W/ POSITIVE SHUT-OFF

UST Name: UNDERGROUND TANK 103719 T006
Last Update: 2012-11-02 14:17:38
Permit Number: 208692
Tank Type: DOUBLE WALL
Additional Id: NT1367, RT2072, RT2971, RT3142, RT2948, RT4519; RT
Capacity Gallons: 10000
UST Contents: REGULAR UNLEADED
Other Content Info: REGULAR UNLEADED
Reg Status: ACTIVE
Remove Close Date: Not reported
Year Installed: 1990-01-01 00:00:00
Pipe Type: DOUBLE WALL
Delivery System: PRESSURE
Monitor Code: 31A
UST Monitor Method: DW TANK, DW PRESSURIZED PIPE W/ DRY TANK ANNULAR; POSITIVE SHUT-OFF & FAILSAFE, 3.0LLD; UDC W/ POSITIVE SHUT-OFF

UST Name: UNDERGROUND TANK 103719 T007
Last Update: 2012-11-02 14:17:38
Permit Number: 208692
Tank Type: DOUBLE WALL
Additional Id: NT1367, RT2072, RT2971, RT3142, RT2948, RT4519 RT
Capacity Gallons: 10000
UST Contents: PREMIUM UNLEADED
Other Content Info: PREMIUM UNLEADED
Reg Status: ACTIVE
Remove Close Date: Not reported
Year Installed: 1990-01-01 00:00:00
Pipe Type: DOUBLE WALL
Delivery System: PRESSURE
Monitor Code: 31A
UST Monitor Method: DW TANK, DW PRESSURIZED PIPE W/ DRY TANK ANNULAR; POSITIVE SHUT-OFF & FAILSAFE, 3.0LLD; UDC W/ POSITIVE SHUT-OFF

UST Name: UNDERGROUND TANK 103719 T008
Last Update: 2012-11-02 14:17:38
Permit Number: 208692
Tank Type: DOUBLE WALL
Additional Id: NT1367, RT2072, RT2971, RT3142, RT2948, RT4519 RT
Capacity Gallons: 10000
UST Contents: DIESEL
Other Content Info: DIESEL
Reg Status: ACTIVE
Remove Close Date: Not reported
Year Installed: 1990-01-01 00:00:00
Pipe Type: DOUBLE WALL
Delivery System: PRESSURE
Monitor Code: 31A
UST Monitor Method: DW TANK, DW PRESSURIZED PIPE W/ DRY TANK ANNULAR; POSITIVE SHUT-OFF & FAILSAFE, 3.0LLD; UDC W/ POSITIVE SHUT-OFF

Name: SHAMOUN SHELL
Address: 1145 S 28TH ST

Map ID
Direction
Distance
Elevation

MAP FINDINGS

Site

Database(s)

EDR ID Number
EPA ID Number

SHAMOUN SHELL (Continued)

U003789143

City,State,Zip: SAN DIEGO, CA 92113
Permit Number: 208692
Business Type: 6HK28
EPA Id Number: CAL000327183
APN: 550-120-32-00
Last HMMD Inspection: 02/24/2012
Facility Telephone: 619-239-8313
Permit Status: OPEN
Permit Expiration: 09/30/2013
Date Last Updated: 11/02/2012
Facility Owner: BASIL SHAMOUN
Facility Mailing Address: 1145 S 28TH ST
Facility Mailing City: SAN DIEGO
Facility Mailing State: CA
Facility Mailing Zip: 92113
UST Owner: BASIL SHAMOUN
Handle Regulated Hazmat: Y
Own Or Operate UST: Y
Subject To APSA: Not reported
Generate Haz Waste: Y
Treat Haz Waste: Not reported
Generate Medical Waste: Not reported

Inventory Active Permits (not SQG Medical):

Permit Number: 208692
Update Date: 11/02/2012
Case Number: Not reported
Name: DIESEL
Other Information: UNDERGROUND TANK 103719 T008
Material Waste: Material
Hazardous Categories 1: FIRE
Hazardous Categories 2: Not reported

Permit Number: 208692
Update Date: 11/02/2012
Case Number: Not reported
Name: PREMIUM UNLEADED
Other Information: UNDERGROUND TANK 103719 T007
Material Waste: Material
Hazardous Categories 1: FIRE
Hazardous Categories 2: Not reported

Permit Number: 208692
Update Date: 11/02/2012
Case Number: 74-98-6
Name: PROPANE
Other Information: Not reported
Material Waste: Material
Hazardous Categories 1: FIRE
Hazardous Categories 2: PRESSURE RELEASE

Permit Number: 208692
Update Date: 11/02/2012
Case Number: Not reported
Name: REGULAR UNLEADED
Other Information: UNDERGROUND TANK 103719 T005
Material Waste: Material
Hazardous Categories 1: FIRE

Map ID
Direction
Distance
Elevation

MAP FINDINGS

Site

Database(s)

EDR ID Number
EPA ID Number

SHAMOUN SHELL (Continued)

U003789143

Hazardous Categories 2: Not reported

Permit Number: 208692
Update Date: 11/02/2012
Case Number: Not reported
Name: REGULAR UNLEADED
Other Information: UNDERGROUND TANK 103719 T006
Material Waste: Material
Hazardous Categories 1: FIRE
Hazardous Categories 2: Not reported

Permit Number: 208692
Update Date: 11/02/2012
Case Number: Not reported
Name: WASTE 134 AQUEOUS SOL'N W/LESS 10% ORG
Other Information: WATER & FUEL
Material Waste: Waste
Hazardous Categories 1: Not reported
Hazardous Categories 2: Not reported

Permit Number: 208692
Update Date: 11/02/2012
Case Number: Not reported
Name: WASTE 352 ORGANIC SOLIDS (OTHER)
Other Information: USED GAS FILTERS & USED ABSORBENT
Material Waste: Waste
Hazardous Categories 1: Not reported
Hazardous Categories 2: Not reported

Violations Active Permits:

Permit Number: 208692
Update Date: 11/02/2012
Inspection Date: 04/10/2009
Violation Code: 6HV3104
Violation: FORMS A & B NOT AVAIL./SUBMITTED
Violation Citation: CUPA UST form(s) A and/or B not available/complete/submitted to HMD.
25286(a); 2711
Activity: ACTIVE

Permit Number: 208692
Update Date: 11/02/2012
Inspection Date: 04/10/2009
Violation Code: 6HV3108
Violation: UST ER RESPONSE PLAN NOT COMPLETE/AVAIL
Violation Citation: Emergency Response Plan is not available/complete. 25289(b); 2632(b),
2634(e), 2641(h)
Activity: ACTIVE

Permit Number: 208692
Update Date: 11/02/2012
Inspection Date: 04/10/2009
Violation Code: 6HV3109
Violation: NO SCALED PLOT PLAN AVAIL/TO HMD
Violation Citation: Scaled Plot plan showing tank, piping & equipment location not
available/complete/submitted to HMD. 2711(a)(8), 2632(d)(1) (C)
Activity: ACTIVE

Map ID
Direction
Distance
Elevation

MAP FINDINGS

Site

Database(s)

EDR ID Number
EPA ID Number

SHAMOUN SHELL (Continued)

U003789143

Permit Number: 208692
Update Date: 11/02/2012
Inspection Date: 04/10/2009
Violation Code: 6HV3107
Violation: MONITORING PROCEDURES NOT AVAIL/TO HMD
Violation Citation: Monitoring procedures not available/complete/submitted to HMD 2632(b)&(d), 2634(d), 2641(h), 2711(a)(9)
Activity: ACTIVE

Permit Number: 208692
Update Date: 11/02/2012
Inspection Date: 03/23/2010
Violation Code: 6HV3255
Violation: SPILL CONTAIN. NOT DRY/IN GOOD CONDITION
Violation Citation: Spill container is not in good condition and/or liquid free. 2635(b)(1), 2636(a)(1)
Activity: ACTIVE

Permit Number: 208692
Update Date: 11/02/2012
Inspection Date: 03/23/2010
Violation Code: 6HV3255
Violation: SPILL CONTAIN. NOT DRY/IN GOOD CONDITION
Violation Citation: Spill container is not in good condition and/or liquid free. 2635(b)(1), 2636(a)(1)
Activity: ACTIVE

Permit Number: 208692
Update Date: 11/02/2012
Inspection Date: 03/23/2010
Violation Code: 6HV3257
Violation: 2NDRY CONTAINMENT NOT LIQUID FREE
Violation Citation: Secondary containment system components not liquid free. 2631(d)(4)
Activity: ACTIVE

Permit Number: 208692
Update Date: 11/02/2012
Inspection Date: 03/23/2010
Violation Code: 6HV3257
Violation: 2NDRY CONTAINMENT NOT LIQUID FREE
Violation Citation: Secondary containment system components not liquid free. 2631(d)(4)
Activity: ACTIVE

Permit Number: 208692
Update Date: 11/02/2012
Inspection Date: 03/23/2010
Violation Code: 6HV3257
Violation: 2NDRY CONTAINMENT NOT LIQUID FREE
Violation Citation: Secondary containment system components not liquid free. 2631(d)(4)
Activity: ACTIVE

Permit Number: 208692
Update Date: 11/02/2012
Inspection Date: 03/23/2010
Violation Code: 6HV3257
Violation: 2NDRY CONTAINMENT NOT LIQUID FREE
Violation Citation: Secondary containment system components not liquid free. 2631(d)(4)

Map ID
Direction
Distance
Elevation

MAP FINDINGS

Site

Database(s)

EDR ID Number
EPA ID Number

SHAMOUN SHELL (Continued)

U003789143

Activity: ACTIVE

Permit Number: 208692
Update Date: 11/02/2012
Inspection Date: 03/23/2010
Violation Code: 6HV3261
Violation: DISPENSER CONTAINMENT NOT DRY
Violation Citation: Dispenser containment not free of liquid. 2631(d)(4)
Activity: ACTIVE

Permit Number: 208692
Update Date: 11/02/2012
Inspection Date: 03/23/2010
Violation Code: 6HV3261
Violation: DISPENSER CONTAINMENT NOT DRY
Violation Citation: Dispenser containment not free of liquid. 2631(d)(4)
Activity: ACTIVE

Permit Number: 208692
Update Date: 11/02/2012
Inspection Date: 03/23/2010
Violation Code: 6HV3261
Violation: DISPENSER CONTAINMENT NOT DRY
Violation Citation: Dispenser containment not free of liquid. 2631(d)(4)
Activity: ACTIVE

Permit Number: 208692
Update Date: 11/02/2012
Inspection Date: 03/23/2010
Violation Code: 6HV3261
Violation: DISPENSER CONTAINMENT NOT DRY
Violation Citation: Dispenser containment not free of liquid. 2631(d)(4)
Activity: ACTIVE

Permit Number: 208692
Update Date: 11/02/2012
Inspection Date: 03/23/2010
Violation Code: 6HV3263
Violation: MONITOR SYSTEM NOT ALL FUNCTIONAL
Violation Citation: Monitoring system components &/or devices are not all functional.
2630, 2641(j), 2632
Activity: ACTIVE

Permit Number: 208692
Update Date: 11/02/2012
Inspection Date: 03/17/2008
Violation Code: 6HV3192
Violation: NO D.O INSPECTION/INCOMPL;NO REPORTS
Violation Citation: Designated Operator monthly inspection not conducted or incomplete; or
DO inspection reports not onsite 2715 (c)(d)(e)
Activity: ACTIVE

Permit Number: 208692
Update Date: 11/02/2012
Inspection Date: 03/17/2008
Violation Code: 6HV3411
Violation: LLD NOT INSTALLED/NOT FUNCTIONAL

Map ID
Direction
Distance
Elevation

MAP FINDINGS

Site

Database(s)

EDR ID Number
EPA ID Number

SHAMOUN SHELL (Continued)

U003789143

Violation Citation: DOUBLE WALLED PRESSURIZED PIPING-Including Under Dispenser Containment (UDC):Line leak detector is not installed, not functional, or not tested. 2636(f)(2), 25284.1(a)(4)(C), 2641(j)
Activity: ACTIVE
Permit Number: 208692
Update Date: 11/02/2012
Inspection Date: 03/17/2008
Violation Code: 6HV3411
Violation: LLD NOT INSTALLED/NOT FUNCTIONAL
Violation Citation: DOUBLE WALLED PRESSURIZED PIPING-Including Under Dispenser Containment (UDC):Line leak detector is not installed, not functional, or not tested. 2636(f)(2), 25284.1(a)(4)(C), 2641(j)
Activity: ACTIVE
Permit Number: 208692
Update Date: 11/02/2012
Inspection Date: 02/24/2012
Violation Code: 6HV3257
Violation: 2NDRY CONTAINMENT NOT LIQUID FREE
Violation Citation: Secondary containment system components not liquid free. 2631(d)(4)
Activity: ACTIVE
Permit Number: 208692
Update Date: 11/02/2012
Inspection Date: 02/24/2012
Violation Code: 6HV3257
Violation: 2NDRY CONTAINMENT NOT LIQUID FREE
Violation Citation: Secondary containment system components not liquid free. 2631(d)(4)
Activity: ACTIVE

UST:

UST Name: UNDERGROUND TANK 103719 T005
Last Update: 2012-11-02 14:17:38
Permit Number: 208692
Tank Type: DOUBLE WALL
Additional Id: NT1367, RT2072, RT2971, RT3142, RT2948, RT4519; RT
Capacity Gallons: 10000
UST Contents: REGULAR UNLEADED
Other Content Info: REGULAR UNLEADED
Reg Status: ACTIVE
Remove Close Date: Not reported
Year Installed: 1990-01-01 00:00:00
Pipe Type: DOUBLE WALL
Delivery System: PRESSURE
Monitor Code: 31A
UST Monitor Method: DW TANK, DW PRESSURIZED PIPE W/ DRY TANK ANNULAR; POSITIVE SHUT-OFF & FAILSAFE, 3.0LLD; UDC W/ POSITIVE SHUT-OFF

UST Name: UNDERGROUND TANK 103719 T006
Last Update: 2012-11-02 14:17:38
Permit Number: 208692
Tank Type: DOUBLE WALL
Additional Id: NT1367, RT2072, RT2971, RT3142, RT2948, RT4519; RT
Capacity Gallons: 10000
UST Contents: REGULAR UNLEADED
Other Content Info: REGULAR UNLEADED

Map ID
Direction
Distance
Elevation

MAP FINDINGS

Site

Database(s)

EDR ID Number
EPA ID Number

SHAMOUN SHELL (Continued)

U003789143

Reg Status: ACTIVE
Remove Close Date: Not reported
Year Installed: 1990-01-01 00:00:00
Pipe Type: DOUBLE WALL
Delivery System: PRESSURE
Monitor Code: 31A
UST Monitor Method: DW TANK, DW PRESSURIZED PIPE W/ DRY TANK ANNULAR; POSITIVE SHUT-OFF & FAILSAFE, 3.0LLD; UDC W/ POSITIVE SHUT-OFF

UST Name: UNDERGROUND TANK 103719 T007
Last Update: 2012-11-02 14:17:38
Permit Number: 208692
Tank Type: DOUBLE WALL
Additional Id: NT1367, RT2072, RT2971, RT3142, RT2948, RT4519 RT
Capacity Gallons: 10000
UST Contents: PREMIUM UNLEADED
Other Content Info: PREMIUM UNLEADED
Reg Status: ACTIVE
Remove Close Date: Not reported
Year Installed: 1990-01-01 00:00:00
Pipe Type: DOUBLE WALL
Delivery System: PRESSURE
Monitor Code: 31A
UST Monitor Method: DW TANK, DW PRESSURIZED PIPE W/ DRY TANK ANNULAR; POSITIVE SHUT-OFF & FAILSAFE, 3.0LLD; UDC W/ POSITIVE SHUT-OFF

UST Name: UNDERGROUND TANK 103719 T008
Last Update: 2012-11-02 14:17:38
Permit Number: 208692
Tank Type: DOUBLE WALL
Additional Id: NT1367, RT2072, RT2971, RT3142, RT2948, RT4519 RT
Capacity Gallons: 10000
UST Contents: DIESEL
Other Content Info: DIESEL
Reg Status: ACTIVE
Remove Close Date: Not reported
Year Installed: 1990-01-01 00:00:00
Pipe Type: DOUBLE WALL
Delivery System: PRESSURE
Monitor Code: 31A
UST Monitor Method: DW TANK, DW PRESSURIZED PIPE W/ DRY TANK ANNULAR; POSITIVE SHUT-OFF & FAILSAFE, 3.0LLD; UDC W/ POSITIVE SHUT-OFF

Name: SHELL #120520
Address: 1145 S 28TH ST
City,State,Zip: SAN DIEGO, CA 92113
Permit Number: 103719
Business Type: 6HK29
EPA Id Number: CAL000032902
APN: 550-120-32-00
Last HMMMD Inspection: 03/13/2007
Facility Telephone: 619-239-8313
Permit Status: CHNG
Permit Expiration: 04/30/2008
Date Last Updated: 11/02/2012
Facility Owner: SHELL OIL COMPANY

Map ID
Direction
Distance
Elevation

MAP FINDINGS

Site

Database(s)

EDR ID Number
EPA ID Number

SHAMOUN SHELL (Continued)

U003789143

Facility Mailing Address: 20945 S WILMINGTON AVE
Facility Mailing City: CARSON
Facility Mailing State: CA
Facility Mailing Zip: 90810
UST Owner: EQUILON ENTERPRISES LLC
Handle Regulated Hazmat: Y
Own Or Operate UST: Y
Subject To APSA: Not reported
Generate Haz Waste: Y
Treat Haz Waste: Not reported
Generate Medical Waste: Not reported

UST:

UST Name: UNDERGROUND TANK 103719 T002
Last Update: 2012-11-02 14:17:38
Permit Number: 103719
Tank Type: SINGLE WALL
Additional Id: 2
Capacity Gallons: 8000
UST Contents: REGULAR UNLEADED
Other Content Info: REGULAR UNLEADED
Reg Status: REMOVED
Remove Close Date: 1990-01-03 00:00:00
Year Installed: 1966-01-01 00:00:00
Pipe Type: Not reported
Delivery System: Not reported
Monitor Code: 05
UST Monitor Method: SW TANK DW PIPE W/ POS SHUTOFF-ALARM ON LLD W/ SIRS:SIR ANALY MONTHLY, TANK TEST BIENNIALY, PIPE TEST ANN 0.1 G/HR OR MO 0.2 G/HR

UST Name: UNDERGROUND TANK 103719 T003
Last Update: 2012-11-02 14:17:38
Permit Number: 103719
Tank Type: SINGLE WALL
Additional Id: 3
Capacity Gallons: 8000
UST Contents: LEADED
Other Content Info: LEADED
Reg Status: REMOVED
Remove Close Date: 1990-01-03 00:00:00
Year Installed: 1966-01-01 00:00:00
Pipe Type: Not reported
Delivery System: Not reported
Monitor Code: 05
UST Monitor Method: SW TANK DW PIPE W/ POS SHUTOFF-ALARM ON LLD W/ SIRS:SIR ANALY MONTHLY, TANK TEST BIENNIALY, PIPE TEST ANN 0.1 G/HR OR MO 0.2 G/HR

UST Name: UNDERGROUND TANK 103719 T004
Last Update: 2012-11-02 14:17:38
Permit Number: 103719
Tank Type: SINGLE WALL
Additional Id: 4
Capacity Gallons: 500
UST Contents: Not reported
Other Content Info: WASTE OIL
Reg Status: REMOVED
Remove Close Date: 1990-01-03 00:00:00
Year Installed: 1966-01-01 00:00:00

Map ID
Direction
Distance
Elevation

MAP FINDINGS

Site

Database(s)

EDR ID Number
EPA ID Number

SHAMOUN SHELL (Continued)

U003789143

Pipe Type: Not reported
Delivery System: Not reported
Monitor Code: 07
UST Monitor Method: SW TANK SW PRESSURE PIPE W/RESTRICTIVE LLD W/DAILY RECONCILIATION OR WEEKLY GAUGING: TANK AND PIPE TEST ANNUALLY

UST Name: UNDERGROUND TANK 103719 T005
Last Update: 2012-11-02 14:17:38
Permit Number: 103719
Tank Type: DOUBLE WALL
Additional Id: NT1367 / RT2072/RT2971/RT3142/RT2948
Capacity Gallons: 10000
UST Contents: REGULAR UNLEADED
Other Content Info: REGULAR UNLEADED
Reg Status: ACTIVE
Remove Close Date: Not reported
Year Installed: 1990-01-01 00:00:00
Pipe Type: DOUBLE WALL
Delivery System: PRESSURE
Monitor Code: 31A
UST Monitor Method: DW TANK, DW PRESSURIZED PIPE W/ DRY TANK ANNULAR; POSITIVE SHUT-OFF & FAILSAFE, 3.0LLD; UDC W/ POSITIVE SHUT-OFF

UST Name: UNDERGROUND TANK 103719 T006
Last Update: 2012-11-02 14:17:38
Permit Number: 103719
Tank Type: DOUBLE WALL
Additional Id: NT1367 / RT2072/RT2971/RT3142/RT2948
Capacity Gallons: 10000
UST Contents: REGULAR UNLEADED
Other Content Info: REGULAR UNLEADED
Reg Status: ACTIVE
Remove Close Date: Not reported
Year Installed: 1990-01-01 00:00:00
Pipe Type: DOUBLE WALL
Delivery System: PRESSURE
Monitor Code: 31A
UST Monitor Method: DW TANK, DW PRESSURIZED PIPE W/ DRY TANK ANNULAR; POSITIVE SHUT-OFF & FAILSAFE, 3.0LLD; UDC W/ POSITIVE SHUT-OFF

UST Name: UNDERGROUND TANK 103719 T007
Last Update: 2012-11-02 14:17:38
Permit Number: 103719
Tank Type: DOUBLE WALL
Additional Id: NT1367 / RT2072/RT2971/RT3142/RT2948
Capacity Gallons: 10000
UST Contents: PREMIUM UNLEADED
Other Content Info: PREMIUM UNLEADED
Reg Status: ACTIVE
Remove Close Date: Not reported
Year Installed: 1990-01-01 00:00:00
Pipe Type: DOUBLE WALL
Delivery System: PRESSURE
Monitor Code: 31A
UST Monitor Method: DW TANK, DW PRESSURIZED PIPE W/ DRY TANK ANNULAR; POSITIVE SHUT-OFF & FAILSAFE, 3.0LLD; UDC W/ POSITIVE SHUT-OFF

Map ID
Direction
Distance
Elevation

MAP FINDINGS

Site

Database(s)

EDR ID Number
EPA ID Number

SHAMOUN SHELL (Continued)

U003789143

UST Name: UNDERGROUND TANK 103719 T008
Last Update: 2012-11-02 14:17:38
Permit Number: 103719
Tank Type: DOUBLE WALL
Additional Id: NT1367 / RT2072/RT2971/RT3142/RT2948
Capacity Gallons: 10000
UST Contents: DIESEL
Other Content Info: DIESEL
Reg Status: ACTIVE
Remove Close Date: Not reported
Year Installed: 1990-01-01 00:00:00
Pipe Type: DOUBLE WALL
Delivery System: PRESSURE
Monitor Code: 31A
UST Monitor Method: DW TANK, DW PRESSURIZED PIPE W/ DRY TANK ANNULAR; POSITIVE SHUT-OFF & FAILSAFE, 3.0LLD; UDC W/ POSITIVE SHUT-OFF

UST Name: UNDERGROUND TANK 103719 T009
Last Update: 2012-11-02 14:17:38
Permit Number: 103719
Tank Type: DOUBLE WALL
Additional Id: NT1367 / RT2072/RT2971/RT3142/RT2948/AT5234
Capacity Gallons: 550
UST Contents: OTHER
Other Content Info: WASTE OIL
Reg Status: REMOVED
Remove Close Date: 2006-02-23 00:00:00
Year Installed: 1990-01-01 00:00:00
Pipe Type: DOUBLE WALL
Delivery System: GRAVITY
Monitor Code: 21
UST Monitor Method: DW TANK DW SUCTION AND/ OR GRAVITY PIPING WITH INTERSTITIAL MONITORS: INTERSTITIAL.

Name: SHAMOUN SHELL
Address: 1145 S 28TH ST
City,State,Zip: SAN DIEGO, CA 92113
Permit Number: 208692
Business Type: 6HK28
EPA Id Number: CAL000327183
APN: 550-120-32-00
Last HMMMD Inspection: 02/24/2012
Facility Telephone: 619-239-8313
Permit Status: OPEN
Permit Expiration: 09/30/2013
Date Last Updated: 11/02/2012
Facility Owner: BASIL SHAMOUN
Facility Mailing Address: 1145 S 28TH ST
Facility Mailing City: SAN DIEGO
Facility Mailing State: CA
Facility Mailing Zip: 92113
UST Owner: BASIL SHAMOUN
Handle Regulated Hazmat: Y
Own Or Operate UST: Y
Subject To APSA: Not reported
Generate Haz Waste: Y

Map ID
Direction
Distance
Elevation

MAP FINDINGS

Site

Database(s)

EDR ID Number
EPA ID Number

SHAMOUN SHELL (Continued)

U003789143

Treat Haz Waste: Not reported
Generate Medical Waste: Not reported

Inventory Active Permits (not SQG Medical):

Permit Number: 208692
Update Date: 11/02/2012
Case Number: Not reported
Name: DIESEL
Other Information: UNDERGROUND TANK 103719 T008
Material Waste: Material
Hazardous Categories 1: FIRE
Hazardous Categories 2: Not reported

Permit Number: 208692
Update Date: 11/02/2012
Case Number: Not reported
Name: PREMIUM UNLEADED
Other Information: UNDERGROUND TANK 103719 T007
Material Waste: Material
Hazardous Categories 1: FIRE
Hazardous Categories 2: Not reported

Permit Number: 208692
Update Date: 11/02/2012
Case Number: 74-98-6
Name: PROPANE
Other Information: Not reported
Material Waste: Material
Hazardous Categories 1: FIRE
Hazardous Categories 2: PRESSURE RELEASE

Permit Number: 208692
Update Date: 11/02/2012
Case Number: Not reported
Name: REGULAR UNLEADED
Other Information: UNDERGROUND TANK 103719 T005
Material Waste: Material
Hazardous Categories 1: FIRE
Hazardous Categories 2: Not reported

Permit Number: 208692
Update Date: 11/02/2012
Case Number: Not reported
Name: REGULAR UNLEADED
Other Information: UNDERGROUND TANK 103719 T006
Material Waste: Material
Hazardous Categories 1: FIRE
Hazardous Categories 2: Not reported

Permit Number: 208692
Update Date: 11/02/2012
Case Number: Not reported
Name: WASTE 134 AQUEOUS SOL'N W/LESS 10% ORG
Other Information: WATER & FUEL
Material Waste: Waste
Hazardous Categories 1: Not reported
Hazardous Categories 2: Not reported

Map ID
Direction
Distance
Elevation

MAP FINDINGS

Site

Database(s)

EDR ID Number
EPA ID Number

SHAMOUN SHELL (Continued)

U003789143

Permit Number: 208692
Update Date: 11/02/2012
Case Number: Not reported
Name: WASTE 352 ORGANIC SOLIDS (OTHER)
Other Information: USED GAS FILTERS & USED ABSORBENT
Material Waste: Waste
Hazardous Categories 1: Not reported
Hazardous Categories 2: Not reported

Violations Active Permits:

Permit Number: 208692
Update Date: 11/02/2012
Inspection Date: 04/10/2009
Violation Code: 6HV3104
Violation: FORMS A & B NOT AVAIL./SUBMITTED
Violation Citation: CUPA UST form(s) A and/or B not available/complete/submitted to HMD. 25286(a); 2711
Activity: ACTIVE

Permit Number: 208692
Update Date: 11/02/2012
Inspection Date: 04/10/2009
Violation Code: 6HV3108
Violation: UST ER RESPONSE PLAN NOT COMPLETE/AVAIL
Violation Citation: Emergency Response Plan is not available/complete. 25289(b); 2632(b), 2634(e), 2641(h)
Activity: ACTIVE

Permit Number: 208692
Update Date: 11/02/2012
Inspection Date: 04/10/2009
Violation Code: 6HV3109
Violation: NO SCALED PLOT PLAN AVAIL/TO HMD
Violation Citation: Scaled Plot plan showing tank, piping & equipment location not available/complete/submitted to HMD. 2711(a)(8), 2632(d)(1) (C)
Activity: ACTIVE

Permit Number: 208692
Update Date: 11/02/2012
Inspection Date: 04/10/2009
Violation Code: 6HV3107
Violation: MONITORING PROCEDURES NOT AVAIL/TO HMD
Violation Citation: Monitoring procedures not available/complete/submitted to HMD 2632(b)& (d), 2634(d), 2641(h), 2711(a)(9)
Activity: ACTIVE

Permit Number: 208692
Update Date: 11/02/2012
Inspection Date: 03/23/2010
Violation Code: 6HV3255
Violation: SPILL CONTAIN. NOT DRY/IN GOOD CONDITION
Violation Citation: Spill container is not in good condition and/or liquid free. 2635(b)(1), 2636(a)(1)
Activity: ACTIVE

Permit Number: 208692
Update Date: 11/02/2012

Map ID
Direction
Distance
Elevation

MAP FINDINGS

Site

Database(s)

EDR ID Number
EPA ID Number

SHAMOUN SHELL (Continued)

U003789143

Inspection Date: 03/23/2010
Violation Code: 6HV3255
Violation: SPILL CONTAIN. NOT DRY/IN GOOD CONDITION
Violation Citation: Spill container is not in good condition and/or liquid free.
2635(b)(1), 2636(a)(1)
Activity: ACTIVE

Permit Number: 208692
Update Date: 11/02/2012
Inspection Date: 03/23/2010
Violation Code: 6HV3257
Violation: 2NDRY CONTAINMENT NOT LIQUID FREE
Violation Citation: Secondary containment system components not liquid free. 2631(d)(4)
Activity: ACTIVE

Permit Number: 208692
Update Date: 11/02/2012
Inspection Date: 03/23/2010
Violation Code: 6HV3257
Violation: 2NDRY CONTAINMENT NOT LIQUID FREE
Violation Citation: Secondary containment system components not liquid free. 2631(d)(4)
Activity: ACTIVE

Permit Number: 208692
Update Date: 11/02/2012
Inspection Date: 03/23/2010
Violation Code: 6HV3257
Violation: 2NDRY CONTAINMENT NOT LIQUID FREE
Violation Citation: Secondary containment system components not liquid free. 2631(d)(4)
Activity: ACTIVE

Permit Number: 208692
Update Date: 11/02/2012
Inspection Date: 03/23/2010
Violation Code: 6HV3257
Violation: 2NDRY CONTAINMENT NOT LIQUID FREE
Violation Citation: Secondary containment system components not liquid free. 2631(d)(4)
Activity: ACTIVE

Permit Number: 208692
Update Date: 11/02/2012
Inspection Date: 03/23/2010
Violation Code: 6HV3257
Violation: 2NDRY CONTAINMENT NOT LIQUID FREE
Violation Citation: Secondary containment system components not liquid free. 2631(d)(4)
Activity: ACTIVE

Permit Number: 208692
Update Date: 11/02/2012
Inspection Date: 03/23/2010
Violation Code: 6HV3261
Violation: DISPENSER CONTAINMENT NOT DRY
Violation Citation: Dispenser containment not free of liquid. 2631(d)(4)
Activity: ACTIVE

Permit Number: 208692
Update Date: 11/02/2012
Inspection Date: 03/23/2010
Violation Code: 6HV3261
Violation: DISPENSER CONTAINMENT NOT DRY
Violation Citation: Dispenser containment not free of liquid. 2631(d)(4)
Activity: ACTIVE

Permit Number: 208692
Update Date: 11/02/2012

Map ID
Direction
Distance
Elevation

MAP FINDINGS

Site

Database(s)

EDR ID Number
EPA ID Number

SHAMOUN SHELL (Continued)

U003789143

Inspection Date: 03/23/2010
Violation Code: 6HV3261
Violation: DISPENSER CONTAINMENT NOT DRY
Violation Citation: Dispenser containment not free of liquid. 2631(d)(4)
Activity: ACTIVE

Permit Number: 208692
Update Date: 11/02/2012
Inspection Date: 03/23/2010
Violation Code: 6HV3261
Violation: DISPENSER CONTAINMENT NOT DRY
Violation Citation: Dispenser containment not free of liquid. 2631(d)(4)
Activity: ACTIVE

Permit Number: 208692
Update Date: 11/02/2012
Inspection Date: 03/23/2010
Violation Code: 6HV3263
Violation: MONITOR SYSTEM NOT ALL FUNCTIONAL
Violation Citation: Monitoring system components &/or devices are not all functional.
2630, 2641(j), 2632
Activity: ACTIVE

Permit Number: 208692
Update Date: 11/02/2012
Inspection Date: 03/17/2008
Violation Code: 6HV3192
Violation: NO D.O INSPECTION/INCOMPL;NO REPORTS
Violation Citation: Designated Operator monthly inspection not conducted or incomplete; or
DO inspection reports not onsite 2715 (c)(d)(e)
Activity: ACTIVE

Permit Number: 208692
Update Date: 11/02/2012
Inspection Date: 03/17/2008
Violation Code: 6HV3411
Violation: LLD NOT INSTALLED/NOT FUNCTIONAL
Violation Citation: DOUBLE WALLED PRESSURIZED PIPING-Including Under Dispenser Containment
(UDC):Line leak detector is not installed, not functional, or not
tested. 2636(f)(2), 25284.1(a)(4)(C), 2641(j)
Activity: ACTIVE

Permit Number: 208692
Update Date: 11/02/2012
Inspection Date: 03/17/2008
Violation Code: 6HV3411
Violation: LLD NOT INSTALLED/NOT FUNCTIONAL
Violation Citation: DOUBLE WALLED PRESSURIZED PIPING-Including Under Dispenser Containment
(UDC):Line leak detector is not installed, not functional, or not
tested. 2636(f)(2), 25284.1(a)(4)(C), 2641(j)
Activity: ACTIVE

Permit Number: 208692
Update Date: 11/02/2012
Inspection Date: 02/24/2012
Violation Code: 6HV3257
Violation: 2NDRY CONTAINMENT NOT LIQUID FREE

Map ID
Direction
Distance
Elevation

MAP FINDINGS

Site

Database(s)

EDR ID Number
EPA ID Number

SHAMOUN SHELL (Continued)

U003789143

Violation Citation: Secondary containment system components not liquid free. 2631(d)(4)
Activity: ACTIVE

Permit Number: 208692
Update Date: 11/02/2012
Inspection Date: 02/24/2012
Violation Code: 6HV3257
Violation: 2NDRY CONTAINMENT NOT LIQUID FREE
Violation Citation: Secondary containment system components not liquid free. 2631(d)(4)
Activity: ACTIVE

UST:

UST Name: UNDERGROUND TANK 103719 T005
Last Update: 2012-11-02 14:17:38
Permit Number: 208692
Tank Type: DOUBLE WALL
Additional Id: NT1367, RT2072, RT2971, RT3142, RT2948, RT4519; RT
Capacity Gallons: 10000
UST Contents: REGULAR UNLEADED
Other Content Info: REGULAR UNLEADED
Reg Status: ACTIVE
Remove Close Date: Not reported
Year Installed: 1990-01-01 00:00:00
Pipe Type: DOUBLE WALL
Delivery System: PRESSURE
Monitor Code: 31A
UST Monitor Method: DW TANK, DW PRESSURIZED PIPE W/ DRY TANK ANNULAR; POSITIVE SHUT-OFF & FAILSAFE, 3.0LLD; UDC W/ POSITIVE SHUT-OFF

UST Name: UNDERGROUND TANK 103719 T006
Last Update: 2012-11-02 14:17:38
Permit Number: 208692
Tank Type: DOUBLE WALL
Additional Id: NT1367, RT2072, RT2971, RT3142, RT2948, RT4519; RT
Capacity Gallons: 10000
UST Contents: REGULAR UNLEADED
Other Content Info: REGULAR UNLEADED
Reg Status: ACTIVE
Remove Close Date: Not reported
Year Installed: 1990-01-01 00:00:00
Pipe Type: DOUBLE WALL
Delivery System: PRESSURE
Monitor Code: 31A
UST Monitor Method: DW TANK, DW PRESSURIZED PIPE W/ DRY TANK ANNULAR; POSITIVE SHUT-OFF & FAILSAFE, 3.0LLD; UDC W/ POSITIVE SHUT-OFF

UST Name: UNDERGROUND TANK 103719 T007
Last Update: 2012-11-02 14:17:38
Permit Number: 208692
Tank Type: DOUBLE WALL
Additional Id: NT1367, RT2072, RT2971, RT3142, RT2948, RT4519 RT
Capacity Gallons: 10000
UST Contents: PREMIUM UNLEADED
Other Content Info: PREMIUM UNLEADED
Reg Status: ACTIVE
Remove Close Date: Not reported
Year Installed: 1990-01-01 00:00:00

Map ID
Direction
Distance
Elevation

MAP FINDINGS

Site

Database(s)

EDR ID Number
EPA ID Number

SHAMOUN SHELL (Continued)

U003789143

Pipe Type: DOUBLE WALL
Delivery System: PRESSURE
Monitor Code: 31A
UST Monitor Method: DW TANK, DW PRESSURIZED PIPE W/ DRY TANK ANNULAR; POSITIVE SHUT-OFF & FAILSAFE, 3.0LLD; UDC W/ POSITIVE SHUT-OFF

UST Name: UNDERGROUND TANK 103719 T008
Last Update: 2012-11-02 14:17:38
Permit Number: 208692
Tank Type: DOUBLE WALL
Additional Id: NT1367, RT2072, RT2971, RT3142, RT2948, RT4519 RT
Capacity Gallons: 10000
UST Contents: DIESEL
Other Content Info: DIESEL
Reg Status: ACTIVE
Remove Close Date: Not reported
Year Installed: 1990-01-01 00:00:00
Pipe Type: DOUBLE WALL
Delivery System: PRESSURE
Monitor Code: 31A
UST Monitor Method: DW TANK, DW PRESSURIZED PIPE W/ DRY TANK ANNULAR; POSITIVE SHUT-OFF & FAILSAFE, 3.0LLD; UDC W/ POSITIVE SHUT-OFF

Name: SHAMOUN SHELL
Address: 1145 S 28TH ST
City,State,Zip: SAN DIEGO, CA 92113
Permit Number: 208692
Business Type: 6HK28
EPA Id Number: CAL000327183
APN: 550-120-32-00
Last HMMMD Inspection: 02/24/2012
Facility Telephone: 619-239-8313
Permit Status: OPEN
Permit Expiration: 09/30/2013
Date Last Updated: 11/02/2012
Facility Owner: BASIL SHAMOUN
Facility Mailing Address: 1145 S 28TH ST
Facility Mailing City: SAN DIEGO
Facility Mailing State: CA
Facility Mailing Zip: 92113
UST Owner: BASIL SHAMOUN
Handle Regulated Hazmat: Y
Own Or Operate UST: Y
Subject To APSA: Not reported
Generate Haz Waste: Y
Treat Haz Waste: Not reported
Generate Medical Waste: Not reported

Inventory Active Permits (not SQG Medical):
Permit Number: 208692
Update Date: 11/02/2012
Case Number: Not reported
Name: DIESEL
Other Information: UNDERGROUND TANK 103719 T008
Material Waste: Material
Hazardous Categories 1: FIRE
Hazardous Categories 2: Not reported

Map ID
Direction
Distance
Elevation

MAP FINDINGS

Site

Database(s)

EDR ID Number
EPA ID Number

SHAMOUN SHELL (Continued)

U003789143

Permit Number: 208692
Update Date: 11/02/2012
Case Number: Not reported
Name: PREMIUM UNLEADED
Other Information: UNDERGROUND TANK 103719 T007
Material Waste: Material
Hazardous Categories 1: FIRE
Hazardous Categories 2: Not reported

Permit Number: 208692
Update Date: 11/02/2012
Case Number: 74-98-6
Name: PROPANE
Other Information: Not reported
Material Waste: Material
Hazardous Categories 1: FIRE
Hazardous Categories 2: PRESSURE RELEASE

Permit Number: 208692
Update Date: 11/02/2012
Case Number: Not reported
Name: REGULAR UNLEADED
Other Information: UNDERGROUND TANK 103719 T005
Material Waste: Material
Hazardous Categories 1: FIRE
Hazardous Categories 2: Not reported

Permit Number: 208692
Update Date: 11/02/2012
Case Number: Not reported
Name: REGULAR UNLEADED
Other Information: UNDERGROUND TANK 103719 T006
Material Waste: Material
Hazardous Categories 1: FIRE
Hazardous Categories 2: Not reported

Permit Number: 208692
Update Date: 11/02/2012
Case Number: Not reported
Name: WASTE 134 AQUEOUS SOL'N W/LESS 10% ORG
Other Information: WATER & FUEL
Material Waste: Waste
Hazardous Categories 1: Not reported
Hazardous Categories 2: Not reported

Permit Number: 208692
Update Date: 11/02/2012
Case Number: Not reported
Name: WASTE 352 ORGANIC SOLIDS (OTHER)
Other Information: USED GAS FILTERS & USED ABSORBENT
Material Waste: Waste
Hazardous Categories 1: Not reported
Hazardous Categories 2: Not reported

Violations Active Permits:
Permit Number: 208692
Update Date: 11/02/2012

Map ID
Direction
Distance
Elevation

MAP FINDINGS

Site

Database(s)

EDR ID Number
EPA ID Number

SHAMOUN SHELL (Continued)

U003789143

Inspection Date: 04/10/2009
Violation Code: 6HV3104
Violation: FORMS A & B NOT AVAIL./SUBMITTED
Violation Citation: CUPA UST form(s) A and/or B not available/complete/submitted to HMD.
25286(a); 2711
Activity: ACTIVE

Permit Number: 208692
Update Date: 11/02/2012
Inspection Date: 04/10/2009
Violation Code: 6HV3108
Violation: UST ER RESPONSE PLAN NOT COMPLETE/AVAIL
Violation Citation: Emergency Response Plan is not available/complete. 25289(b); 2632(b),
2634(e), 2641(h)
Activity: ACTIVE

Permit Number: 208692
Update Date: 11/02/2012
Inspection Date: 04/10/2009
Violation Code: 6HV3109
Violation: NO SCALED PLOT PLAN AVAIL/TO HMD
Violation Citation: Scaled Plot plan showing tank, piping & equipment location not
available/complete/submitted to HMD. 2711(a)(8), 2632(d)(1) (C)
Activity: ACTIVE

Permit Number: 208692
Update Date: 11/02/2012
Inspection Date: 04/10/2009
Violation Code: 6HV3107
Violation: MONITORING PROCEDURES NOT AVAIL/TO HMD
Violation Citation: Monitoring procedures not available/complete/submitted to HMD 2632(b)&
(d), 2634(d), 2641(h), 2711(a)(9)
Activity: ACTIVE

Permit Number: 208692
Update Date: 11/02/2012
Inspection Date: 03/23/2010
Violation Code: 6HV3255
Violation: SPILL CONTAIN. NOT DRY/IN GOOD CONDITION
Violation Citation: Spill container is not in good condition and/or liquid free.
2635(b)(1), 2636(a)(1)
Activity: ACTIVE

Permit Number: 208692
Update Date: 11/02/2012
Inspection Date: 03/23/2010
Violation Code: 6HV3255
Violation: SPILL CONTAIN. NOT DRY/IN GOOD CONDITION
Violation Citation: Spill container is not in good condition and/or liquid free.
2635(b)(1), 2636(a)(1)
Activity: ACTIVE

Permit Number: 208692
Update Date: 11/02/2012
Inspection Date: 03/23/2010
Violation Code: 6HV3257
Violation: 2NDRY CONTAINMENT NOT LIQUID FREE

Map ID
Direction
Distance
Elevation

MAP FINDINGS

Site

Database(s)

EDR ID Number
EPA ID Number

SHAMOUN SHELL (Continued)

U003789143

Violation Citation: Secondary containment system components not liquid free. 2631(d)(4)
Activity: ACTIVE

Permit Number: 208692
Update Date: 11/02/2012
Inspection Date: 03/23/2010
Violation Code: 6HV3257
Violation: 2NDRY CONTAINMENT NOT LIQUID FREE
Violation Citation: Secondary containment system components not liquid free. 2631(d)(4)
Activity: ACTIVE

Permit Number: 208692
Update Date: 11/02/2012
Inspection Date: 03/23/2010
Violation Code: 6HV3257
Violation: 2NDRY CONTAINMENT NOT LIQUID FREE
Violation Citation: Secondary containment system components not liquid free. 2631(d)(4)
Activity: ACTIVE

Permit Number: 208692
Update Date: 11/02/2012
Inspection Date: 03/23/2010
Violation Code: 6HV3257
Violation: 2NDRY CONTAINMENT NOT LIQUID FREE
Violation Citation: Secondary containment system components not liquid free. 2631(d)(4)
Activity: ACTIVE

Permit Number: 208692
Update Date: 11/02/2012
Inspection Date: 03/23/2010
Violation Code: 6HV3261
Violation: DISPENSER CONTAINMENT NOT DRY
Violation Citation: Dispenser containment not free of liquid. 2631(d)(4)
Activity: ACTIVE

Permit Number: 208692
Update Date: 11/02/2012
Inspection Date: 03/23/2010
Violation Code: 6HV3261
Violation: DISPENSER CONTAINMENT NOT DRY
Violation Citation: Dispenser containment not free of liquid. 2631(d)(4)
Activity: ACTIVE

Permit Number: 208692
Update Date: 11/02/2012
Inspection Date: 03/23/2010
Violation Code: 6HV3261
Violation: DISPENSER CONTAINMENT NOT DRY
Violation Citation: Dispenser containment not free of liquid. 2631(d)(4)
Activity: ACTIVE

Permit Number: 208692
Update Date: 11/02/2012
Inspection Date: 03/23/2010
Violation Code: 6HV3261
Violation: DISPENSER CONTAINMENT NOT DRY
Violation Citation: Dispenser containment not free of liquid. 2631(d)(4)

Map ID
Direction
Distance
Elevation

MAP FINDINGS

Site

Database(s)

EDR ID Number
EPA ID Number

SHAMOUN SHELL (Continued)

U003789143

Activity: ACTIVE

Permit Number: 208692
Update Date: 11/02/2012
Inspection Date: 03/23/2010
Violation Code: 6HV3263
Violation: MONITOR SYSTEM NOT ALL FUNCTIONAL
Violation Citation: Monitoring system components &/or devices are not all functional.
2630, 2641(j), 2632

Activity: ACTIVE

Permit Number: 208692
Update Date: 11/02/2012
Inspection Date: 03/17/2008
Violation Code: 6HV3192
Violation: NO D.O INSPECTION/INCOMPL;NO REPORTS
Violation Citation: Designated Operator monthly inspection not conducted or incomplete; or
DO inspection reports not onsite 2715 (c)(d)(e)

Activity: ACTIVE

Permit Number: 208692
Update Date: 11/02/2012
Inspection Date: 03/17/2008
Violation Code: 6HV3411
Violation: LLD NOT INSTALLED/NOT FUNCTIONAL
Violation Citation: DOUBLE WALLED PRESSURIZED PIPING-Including Under Dispenser Containment
(UDC):Line leak detector is not installed, not functional, or not
tested. 2636(f)(2), 25284.1(a)(4)(C), 2641(j)

Activity: ACTIVE

Permit Number: 208692
Update Date: 11/02/2012
Inspection Date: 03/17/2008
Violation Code: 6HV3411
Violation: LLD NOT INSTALLED/NOT FUNCTIONAL
Violation Citation: DOUBLE WALLED PRESSURIZED PIPING-Including Under Dispenser Containment
(UDC):Line leak detector is not installed, not functional, or not
tested. 2636(f)(2), 25284.1(a)(4)(C), 2641(j)

Activity: ACTIVE

Permit Number: 208692
Update Date: 11/02/2012
Inspection Date: 02/24/2012
Violation Code: 6HV3257
Violation: 2NDRY CONTAINMENT NOT LIQUID FREE
Violation Citation: Secondary containment system components not liquid free. 2631(d)(4)

Activity: ACTIVE

Permit Number: 208692
Update Date: 11/02/2012
Inspection Date: 02/24/2012
Violation Code: 6HV3257
Violation: 2NDRY CONTAINMENT NOT LIQUID FREE
Violation Citation: Secondary containment system components not liquid free. 2631(d)(4)

Activity: ACTIVE

Map ID
Direction
Distance
Elevation

MAP FINDINGS

Site

Database(s)

EDR ID Number
EPA ID Number

SHAMOUN SHELL (Continued)

U003789143

UST:

UST Name: UNDERGROUND TANK 103719 T005
Last Update: 2012-11-02 14:17:38
Permit Number: 208692
Tank Type: DOUBLE WALL
Additional Id: NT1367, RT2072, RT2971, RT3142, RT2948, RT4519; RT
Capacity Gallons: 10000
UST Contents: REGULAR UNLEADED
Other Content Info: REGULAR UNLEADED
Reg Status: ACTIVE
Remove Close Date: Not reported
Year Installed: 1990-01-01 00:00:00
Pipe Type: DOUBLE WALL
Delivery System: PRESSURE
Monitor Code: 31A
UST Monitor Method: DW TANK, DW PRESSURIZED PIPE W/ DRY TANK ANNULAR; POSITIVE SHUT-OFF & FAILSAFE, 3.0LLD; UDC W/ POSITIVE SHUT-OFF

UST Name: UNDERGROUND TANK 103719 T006
Last Update: 2012-11-02 14:17:38
Permit Number: 208692
Tank Type: DOUBLE WALL
Additional Id: NT1367, RT2072, RT2971, RT3142, RT2948, RT4519; RT
Capacity Gallons: 10000
UST Contents: REGULAR UNLEADED
Other Content Info: REGULAR UNLEADED
Reg Status: ACTIVE
Remove Close Date: Not reported
Year Installed: 1990-01-01 00:00:00
Pipe Type: DOUBLE WALL
Delivery System: PRESSURE
Monitor Code: 31A
UST Monitor Method: DW TANK, DW PRESSURIZED PIPE W/ DRY TANK ANNULAR; POSITIVE SHUT-OFF & FAILSAFE, 3.0LLD; UDC W/ POSITIVE SHUT-OFF

UST Name: UNDERGROUND TANK 103719 T007
Last Update: 2012-11-02 14:17:38
Permit Number: 208692
Tank Type: DOUBLE WALL
Additional Id: NT1367, RT2072, RT2971, RT3142, RT2948, RT4519 RT
Capacity Gallons: 10000
UST Contents: PREMIUM UNLEADED
Other Content Info: PREMIUM UNLEADED
Reg Status: ACTIVE
Remove Close Date: Not reported
Year Installed: 1990-01-01 00:00:00
Pipe Type: DOUBLE WALL
Delivery System: PRESSURE
Monitor Code: 31A
UST Monitor Method: DW TANK, DW PRESSURIZED PIPE W/ DRY TANK ANNULAR; POSITIVE SHUT-OFF & FAILSAFE, 3.0LLD; UDC W/ POSITIVE SHUT-OFF

UST Name: UNDERGROUND TANK 103719 T008
Last Update: 2012-11-02 14:17:38
Permit Number: 208692
Tank Type: DOUBLE WALL
Additional Id: NT1367, RT2072, RT2971, RT3142, RT2948, RT4519 RT

Map ID
Direction
Distance
Elevation

MAP FINDINGS

Site

Database(s)

EDR ID Number
EPA ID Number

SHAMOUN SHELL (Continued)

U003789143

Capacity Gallons: 10000
UST Contents: DIESEL
Other Content Info: DIESEL
Reg Status: ACTIVE
Remove Close Date: Not reported
Year Installed: 1990-01-01 00:00:00
Pipe Type: DOUBLE WALL
Delivery System: PRESSURE
Monitor Code: 31A
UST Monitor Method: DW TANK, DW PRESSURIZED PIPE W/ DRY TANK ANNULAR; POSITIVE SHUT-OFF & FAILSAFE, 3.0LLD; UDC W/ POSITIVE SHUT-OFF

CORTESE:

Name: TEXACO MARKETING
Address: 1145 S 28TH ST
City,State,Zip: SAN DIEGO, CA
Region: CORTESE
Envirostor Id: Not reported
Global ID: T0619722482
Site/Facility Type: LUST CLEANUP SITE
Cleanup Status: COMPLETED - CASE CLOSED
Status Date: Not reported
Site Code: Not reported
Latitude: Not reported
Longitude: Not reported
Owner: Not reported
Enf Type: Not reported
Swat R: Not reported
Flag: active
Order No: Not reported
Waste Discharge System No: Not reported
Effective Date: Not reported
Region 2: Not reported
WID Id: Not reported
Solid Waste Id No: Not reported
Waste Management Uit Name: Not reported
File Name: Active Open

Name: TEXACO MARKETING
Address: 1145 S 28TH ST
City,State,Zip: SAN DIEGO, CA 921133703
Region: CORTESE
Envirostor Id: Not reported
Global ID: T0607300460
Site/Facility Type: LUST CLEANUP SITE
Cleanup Status: COMPLETED - CASE CLOSED
Status Date: Not reported
Site Code: Not reported
Latitude: Not reported
Longitude: Not reported
Owner: Not reported
Enf Type: Not reported
Swat R: Not reported
Flag: active
Order No: Not reported
Waste Discharge System No: Not reported

Map ID
 Direction
 Distance
 Elevation

MAP FINDINGS

Site

Database(s)

EDR ID Number
 EPA ID Number

SHAMOUN SHELL (Continued)

U003789143

Effective Date: Not reported
 Region 2: Not reported
 WID Id: Not reported
 Solid Waste Id No: Not reported
 Waste Management Uit Name: Not reported
 File Name: Active Open

CERS:

Name: TEXACO MARKETING
 Address: 1145 S 28TH ST
 City,State,Zip: SAN DIEGO, CA 92113-370
 Site ID: 214208
 CERS ID: T0619722482
 CERS Description: Leaking Underground Storage Tank Cleanup Site

Affiliation:

Affiliation Type Desc: Local Agency Caseworker
 Entity Name: JON SENAHA - SAN DIEGO COUNTY LOP
 Entity Title: Not reported
 Affiliation Address: P.O. Box 129261
 Affiliation City: San Diego
 Affiliation State: CA
 Affiliation Country: Not reported
 Affiliation Zip: Not reported
 Affiliation Phone: Not reported

Name: TEXACO MARKETING
 Address: 1145 S 28TH ST
 City,State,Zip: SAN DIEGO, CA 921133703
 Site ID: 244868
 CERS ID: T0607300460
 CERS Description: Leaking Underground Storage Tank Cleanup Site

O115
ESE
1/8-1/4
0.201 mi.
1059 ft.

SHAMOUN SHELL
1145 S 28TH ST
SAN DIEGO, CA 92113
Site 8 of 8 in cluster O

RCRA NonGen / NLR 1024818825
CAL000327183

Relative:
Lower
Actual:
45 ft.

RCRA NonGen / NLR:
 Date Form Received by Agency: 2007-11-28 00:00:00.0
 Handler Name: SHAMOUN SHELL
 Handler Address: 1145 S 28TH ST
 Handler City,State,Zip: SAN DIEGO, CA 92113-3703
 EPA ID: CAL000327183
 Contact Name: BASIL SHAMOUN
 Contact Address: 1145 S 28TH ST
 Contact City,State,Zip: SAN DIEGO, CA 92113
 Contact Telephone: 619-518-7570
 Contact Fax: 619-374-7133
 Contact Email: INFO@RELYENVIRONMENTAL.COM
 Contact Title: Not reported
 EPA Region: 09
 Land Type: Not reported
 Federal Waste Generator Description: Not a generator, verified
 Non-Notifier: Not reported
 Biennial Report Cycle: Not reported

Map ID
 Direction
 Distance
 Elevation

MAP FINDINGS

Site

Database(s)

EDR ID Number
 EPA ID Number

SHAMOUN SHELL (Continued)

1024818825

| | |
|--|---------------------------------|
| Accessibility: | Not reported |
| Active Site Indicator: | Handler Activities |
| State District Owner: | Not reported |
| State District: | Not reported |
| Mailing Address: | 3276 ROSECANS STREET, SUITE 201 |
| Mailing City, State, Zip: | SAN DIEGO, CA 92110-0000 |
| Owner Name: | SHAMOUN HOLDINGS LLC |
| Owner Type: | Other |
| Operator Name: | BASIL SHAMOUN |
| Operator Type: | Other |
| Short-Term Generator Activity: | No |
| Importer Activity: | No |
| Mixed Waste Generator: | No |
| Transporter Activity: | No |
| Transfer Facility Activity: | No |
| Recycler Activity with Storage: | No |
| Small Quantity On-Site Burner Exemption: | No |
| Smelting Melting and Refining Furnace Exemption: | No |
| Underground Injection Control: | No |
| Off-Site Waste Receipt: | No |
| Universal Waste Indicator: | Yes |
| Universal Waste Destination Facility: | Yes |
| Federal Universal Waste: | No |
| Active Site Fed-Reg Treatment Storage and Disposal Facility: | Not reported |
| Active Site Converter Treatment storage and Disposal Facility: | Not reported |
| Active Site State-Reg Treatment Storage and Disposal Facility: | Not reported |
| Active Site State-Reg Handler: | --- |
| Federal Facility Indicator: | Not reported |
| Hazardous Secondary Material Indicator: | N |
| Sub-Part K Indicator: | Not reported |
| Commercial TSD Indicator: | No |
| Treatment Storage and Disposal Type: | Not reported |
| 2018 GPRA Permit Baseline: | Not on the Baseline |
| 2018 GPRA Renewals Baseline: | Not on the Baseline |
| Permit Renewals Workload Universe: | Not reported |
| Permit Workload Universe: | Not reported |
| Permit Progress Universe: | Not reported |
| Post-Closure Workload Universe: | Not reported |
| Closure Workload Universe: | Not reported |
| 202 GPRA Corrective Action Baseline: | No |
| Corrective Action Workload Universe: | No |
| Subject to Corrective Action Universe: | No |
| Non-TSDs Where RCRA CA has Been Imposed Universe: | No |
| TSDs Potentially Subject to CA Under 3004 (u)/(v) Universe: | No |
| TSDs Only Subject to CA under Discretionary Auth Universe: | No |
| Corrective Action Priority Ranking: | No NCAPS ranking |
| Environmental Control Indicator: | No |
| Institutional Control Indicator: | No |
| Human Exposure Controls Indicator: | N/A |
| Groundwater Controls Indicator: | N/A |
| Operating TSDF Universe: | Not reported |
| Full Enforcement Universe: | Not reported |
| Significant Non-Complier Universe: | No |
| Unaddressed Significant Non-Complier Universe: | No |
| Addressed Significant Non-Complier Universe: | No |
| Significant Non-Complier With a Compliance Schedule Universe: | No |
| Financial Assurance Required: | Not reported |

Map ID
Direction
Distance
Elevation

MAP FINDINGS

Site

Database(s)

EDR ID Number
EPA ID Number

SHAMOUN SHELL (Continued)

1024818825

Handler Date of Last Change: 2018-09-05 20:29:52.0
Recognized Trader-Importer: No
Recognized Trader-Exporter: No
Importer of Spent Lead Acid Batteries: No
Exporter of Spent Lead Acid Batteries: No
Recycler Activity Without Storage: No
Manifest Broker: No
Sub-Part P Indicator: No

Handler - Owner Operator:

Owner/Operator Indicator: Owner
Owner/Operator Name: SHAMOUN HOLDINGS LLC
Legal Status: Other
Date Became Current: Not reported
Date Ended Current: Not reported
Owner/Operator Address: 3509 TURNBERRY DR
Owner/Operator City,State,Zip: JAMUL, CA 91935-0000
Owner/Operator Telephone: 619-239-8318
Owner/Operator Telephone Ext: Not reported
Owner/Operator Fax: Not reported
Owner/Operator Email: Not reported

Owner/Operator Indicator: Operator
Owner/Operator Name: BASIL SHAMOUN
Legal Status: Other
Date Became Current: Not reported
Date Ended Current: Not reported
Owner/Operator Address: 1145 S 28TH ST
Owner/Operator City,State,Zip: SAN DIEGO, CA 92113
Owner/Operator Telephone: 619-518-7570
Owner/Operator Telephone Ext: Not reported
Owner/Operator Fax: Not reported
Owner/Operator Email: Not reported

Historic Generators:

Receive Date: 2007-11-28 00:00:00.0
Handler Name: SHAMOUN SHELL
Federal Waste Generator Description: Not a generator, verified
State District Owner: Not reported
Large Quantity Handler of Universal Waste: No
Recognized Trader Importer: No
Recognized Trader Exporter: No
Spent Lead Acid Battery Importer: No
Spent Lead Acid Battery Exporter: No
Current Record: Yes
Non Storage Recycler Activity: Not reported
Electronic Manifest Broker: Not reported

List of NAICS Codes and Descriptions:

NAICS Code: 44719
NAICS Description: OTHER GASOLINE STATIONS

Facility Has Received Notices of Violations:

Violations: No Violations Found

Map ID
 Direction
 Distance
 Elevation

MAP FINDINGS

Site

Database(s)

EDR ID Number
 EPA ID Number

SHAMOUN SHELL (Continued)

1024818825

Evaluation Action Summary:
 Evaluations:

No Evaluations Found

P116
WNW
1/8-1/4
0.203 mi.
1070 ft.

PRAXAIR, INC.
2205 NEWTON AVE.
SAN DIEGO, CA 92113

RCRA NonGen / NLR

1024778045
CAC002997989

Site 1 of 6 in cluster P

Relative:
Lower
Actual:
52 ft.

| | | |
|--|---------------|-----------------------------|
| RCRA NonGen / NLR: | | 2019-01-24 00:00:00.0 |
| Date Form Received by Agency: | | |
| Handler Name: | PRAXAIR, INC. | |
| Handler Address: | | 2205 NEWTON AVE. |
| Handler City,State,Zip: | | SAN DIEGO, CA 92113 |
| EPA ID: | | CAC002997989 |
| Contact Name: | | JEFF WILLIAMS |
| Contact Address: | | 2300 E PACIFIC COAST HWY. |
| Contact City,State,Zip: | | WILMINGTON, CA 90744 |
| Contact Telephone: | | 562-983-2177 |
| Contact Fax: | | Not reported |
| Contact Email: | | JEFF_S_WILLIAMS@PRAXAIR.COM |
| Contact Title: | | Not reported |
| EPA Region: | | 09 |
| Land Type: | | Not reported |
| Federal Waste Generator Description: | | Not a generator, verified |
| Non-Notifier: | | Not reported |
| Biennial Report Cycle: | | Not reported |
| Accessibility: | | Not reported |
| Active Site Indicator: | | Handler Activities |
| State District Owner: | | Not reported |
| State District: | | Not reported |
| Mailing Address: | | 2300 E PACIFIC COAST HWY. |
| Mailing City,State,Zip: | | WILMINGTON, CA 90744 |
| Owner Name: | | PRAXAIR, INC. |
| Owner Type: | | Other |
| Operator Name: | | JEFF WILLIAMS |
| Operator Type: | | Other |
| Short-Term Generator Activity: | | No |
| Importer Activity: | | No |
| Mixed Waste Generator: | | No |
| Transporter Activity: | | No |
| Transfer Facility Activity: | | No |
| Recycler Activity with Storage: | | No |
| Small Quantity On-Site Burner Exemption: | | No |
| Smelting Melting and Refining Furnace Exemption: | | No |
| Underground Injection Control: | | No |
| Off-Site Waste Receipt: | | No |
| Universal Waste Indicator: | | Yes |
| Universal Waste Destination Facility: | | Yes |
| Federal Universal Waste: | | No |
| Active Site Fed-Reg Treatment Storage and Disposal Facility: | | Not reported |
| Active Site Converter Treatment storage and Disposal Facility: | | Not reported |
| Active Site State-Reg Treatment Storage and Disposal Facility: | | Not reported |
| Active Site State-Reg Handler: | | --- |
| Federal Facility Indicator: | | Not reported |
| Hazardous Secondary Material Indicator: | | N |

Map ID
 Direction
 Distance
 Elevation

MAP FINDINGS

Site

Database(s)

EDR ID Number
 EPA ID Number

PRAXAIR, INC. (Continued)

1024778045

| | |
|---|-----------------------|
| Sub-Part K Indicator: | Not reported |
| Commercial TSD Indicator: | No |
| Treatment Storage and Disposal Type: | Not reported |
| 2018 GPRA Permit Baseline: | Not on the Baseline |
| 2018 GPRA Renewals Baseline: | Not on the Baseline |
| Permit Renewals Workload Universe: | Not reported |
| Permit Workload Universe: | Not reported |
| Permit Progress Universe: | Not reported |
| Post-Closure Workload Universe: | Not reported |
| Closure Workload Universe: | Not reported |
| 202 GPRA Corrective Action Baseline: | No |
| Corrective Action Workload Universe: | No |
| Subject to Corrective Action Universe: | No |
| Non-TSDFs Where RCRA CA has Been Imposed Universe: | No |
| TSDFs Potentially Subject to CA Under 3004 (u)/(v) Universe: | No |
| TSDFs Only Subject to CA under Discretionary Auth Universe: | No |
| Corrective Action Priority Ranking: | No NCAPS ranking |
| Environmental Control Indicator: | No |
| Institutional Control Indicator: | No |
| Human Exposure Controls Indicator: | N/A |
| Groundwater Controls Indicator: | N/A |
| Operating TSDF Universe: | Not reported |
| Full Enforcement Universe: | Not reported |
| Significant Non-Complier Universe: | No |
| Unaddressed Significant Non-Complier Universe: | No |
| Addressed Significant Non-Complier Universe: | No |
| Significant Non-Complier With a Compliance Schedule Universe: | No |
| Financial Assurance Required: | Not reported |
| Handler Date of Last Change: | 2019-02-22 19:40:30.0 |
| Recognized Trader-Importer: | No |
| Recognized Trader-Exporter: | No |
| Importer of Spent Lead Acid Batteries: | No |
| Exporter of Spent Lead Acid Batteries: | No |
| Recycler Activity Without Storage: | No |
| Manifest Broker: | No |
| Sub-Part P Indicator: | No |

Handler - Owner Operator:

| | |
|--------------------------------|---------------------------|
| Owner/Operator Indicator: | Owner |
| Owner/Operator Name: | PRAXAIR, INC. |
| Legal Status: | Other |
| Date Became Current: | Not reported |
| Date Ended Current: | Not reported |
| Owner/Operator Address: | 2300 E PACIFIC COAST HWY. |
| Owner/Operator City,State,Zip: | WILMINGTON, CA 90744 |
| Owner/Operator Telephone: | 562-983-2177 |
| Owner/Operator Telephone Ext: | Not reported |
| Owner/Operator Fax: | Not reported |
| Owner/Operator Email: | Not reported |
| | |
| Owner/Operator Indicator: | Operator |
| Owner/Operator Name: | JEFF WILLIAMS |
| Legal Status: | Other |
| Date Became Current: | Not reported |
| Date Ended Current: | Not reported |
| Owner/Operator Address: | 2300 E PACIFIC COAST HWY. |

Map ID
 Direction
 Distance
 Elevation

MAP FINDINGS

Site

Database(s)

EDR ID Number
 EPA ID Number

PRAXAIR, INC. (Continued)

1024778045

Owner/Operator City,State,Zip: WILMINGTON, CA 90744
 Owner/Operator Telephone: 562-983-2177
 Owner/Operator Telephone Ext: Not reported
 Owner/Operator Fax: Not reported
 Owner/Operator Email: Not reported

Historic Generators:

Receive Date: 2019-01-24 00:00:00.0
 Handler Name: PRAXAIR, INC.
 Federal Waste Generator Description: Not a generator, verified
 State District Owner: Not reported
 Large Quantity Handler of Universal Waste: No
 Recognized Trader Importer: No
 Recognized Trader Exporter: No
 Spent Lead Acid Battery Importer: No
 Spent Lead Acid Battery Exporter: No
 Current Record: Yes
 Non Storage Recycler Activity: Not reported
 Electronic Manifest Broker: Not reported

List of NAICS Codes and Descriptions:

NAICS Code: 325120
 NAICS Description: INDUSTRIAL GAS MANUFACTURING

Facility Has Received Notices of Violations:

Violations: No Violations Found

Evaluation Action Summary:

Evaluations: No Evaluations Found

P117
WNW
1/8-1/4
0.203 mi.
1070 ft.

PRAXAIR DISTRIBUTION INC
2205 NEWTON AVE
SAN DIEGO, CA 92113
Site 2 of 6 in cluster P

RCRA NonGen / NLR **1025868496**
CAL000369429

Relative:
Lower
Actual:
52 ft.

RCRA NonGen / NLR:
 Date Form Received by Agency: 2021-02-22 00:00:00.0
 Handler Name: PRAXAIR DISTRIBUTION INC
 Handler Address: 2205 NEWTON AVE
 Handler City,State,Zip: SAN DIEGO, CA 92113-3619
 EPA ID: CAL000369429
 Contact Name: HECTOR AGUILAR
 Contact Address: CECILIA ST
 Contact City,State,Zip: CUDAHY, CA 90201
 Contact Telephone: 626-216-0055
 Contact Fax: Not reported
 Contact Email: HECTOR.AGUILAR@LINDE.COM
 Contact Title: Not reported
 EPA Region: 09
 Land Type: Not reported
 Federal Waste Generator Description: Not a generator, verified
 Non-Notifier: Not reported
 Biennial Report Cycle: Not reported
 Accessibility: Not reported

Map ID
 Direction
 Distance
 Elevation

MAP FINDINGS

Site

Database(s)

EDR ID Number
 EPA ID Number

PRAXAIR DISTRIBUTION INC (Continued)

1025868496

| | |
|--|--------------------------|
| Active Site Indicator: | Handler Activities |
| State District Owner: | Not reported |
| State District: | Not reported |
| Mailing Address: | NEWTON AVE |
| Mailing City,State,Zip: | SAN DIEGO, CA 92113-3619 |
| Owner Name: | PRAXAIR DISTRIBUTION INC |
| Owner Type: | Other |
| Operator Name: | PRAXAIR DISTRIBUTION INC |
| Operator Type: | Other |
| Short-Term Generator Activity: | No |
| Importer Activity: | No |
| Mixed Waste Generator: | No |
| Transporter Activity: | No |
| Transfer Facility Activity: | No |
| Recycler Activity with Storage: | Yes |
| Small Quantity On-Site Burner Exemption: | No |
| Smelting Melting and Refining Furnace Exemption: | No |
| Underground Injection Control: | No |
| Off-Site Waste Receipt: | No |
| Universal Waste Indicator: | Yes |
| Universal Waste Destination Facility: | Yes |
| Federal Universal Waste: | No |
| Active Site Fed-Reg Treatment Storage and Disposal Facility: | Not reported |
| Active Site Converter Treatment storage and Disposal Facility: | Not reported |
| Active Site State-Reg Treatment Storage and Disposal Facility: | Not reported |
| Active Site State-Reg Handler: | --- |
| Federal Facility Indicator: | Not reported |
| Hazardous Secondary Material Indicator: | N |
| Sub-Part K Indicator: | Not reported |
| Commercial TSD Indicator: | No |
| Treatment Storage and Disposal Type: | Not reported |
| 2018 GPRA Permit Baseline: | Not on the Baseline |
| 2018 GPRA Renewals Baseline: | Not on the Baseline |
| Permit Renewals Workload Universe: | Not reported |
| Permit Workload Universe: | Not reported |
| Permit Progress Universe: | Not reported |
| Post-Closure Workload Universe: | Not reported |
| Closure Workload Universe: | Not reported |
| 202 GPRA Corrective Action Baseline: | No |
| Corrective Action Workload Universe: | No |
| Subject to Corrective Action Universe: | No |
| Non-TSDs Where RCRA CA has Been Imposed Universe: | No |
| TSDs Potentially Subject to CA Under 3004 (u)/(v) Universe: | No |
| TSDs Only Subject to CA under Discretionary Auth Universe: | No |
| Corrective Action Priority Ranking: | No NCAPS ranking |
| Environmental Control Indicator: | No |
| Institutional Control Indicator: | No |
| Human Exposure Controls Indicator: | N/A |
| Groundwater Controls Indicator: | N/A |
| Operating TSD Universe: | Not reported |
| Full Enforcement Universe: | Not reported |
| Significant Non-Complier Universe: | No |
| Unaddressed Significant Non-Complier Universe: | No |
| Addressed Significant Non-Complier Universe: | No |
| Significant Non-Complier With a Compliance Schedule Universe: | No |
| Financial Assurance Required: | Not reported |
| Handler Date of Last Change: | 2021-03-05 12:21:05.0 |

Map ID
Direction
Distance
Elevation

MAP FINDINGS

Site

Database(s)

EDR ID Number
EPA ID Number

PRAXAIR DISTRIBUTION INC (Continued)

1025868496

Recognized Trader-Importer: No
Recognized Trader-Exporter: No
Importer of Spent Lead Acid Batteries: No
Exporter of Spent Lead Acid Batteries: No
Recycler Activity Without Storage: No
Manifest Broker: No
Sub-Part P Indicator: No

Handler - Owner Operator:

Owner/Operator Indicator: Owner
Owner/Operator Name: PRAXAIR DISTRIBUTION INC
Legal Status: Other
Date Became Current: Not reported
Date Ended Current: Not reported
Owner/Operator Address: 39 OLD RIDGEBURY RD
Owner/Operator City,State,Zip: DANBURY, CT 06810
Owner/Operator Telephone: 800-772-9247
Owner/Operator Telephone Ext: Not reported
Owner/Operator Fax: Not reported
Owner/Operator Email: Not reported

Owner/Operator Indicator: Operator
Owner/Operator Name: PRAXAIR DISTRIBUTION INC
Legal Status: Other
Date Became Current: Not reported
Date Ended Current: Not reported
Owner/Operator Address: 10 RIVERVIEW DR
Owner/Operator City,State,Zip: DANBURY, CT 06810
Owner/Operator Telephone: 800-772-9247
Owner/Operator Telephone Ext: Not reported
Owner/Operator Fax: 800-772-9985
Owner/Operator Email: Not reported

Owner/Operator Indicator: Operator
Owner/Operator Name: CHRISTOPHER TROENEL
Legal Status: Other
Date Became Current: Not reported
Date Ended Current: Not reported
Owner/Operator Address: 2205 NEWTON AVE
Owner/Operator City,State,Zip: SAN DIEGO, CA 92113-3619
Owner/Operator Telephone: 619-232-7341
Owner/Operator Telephone Ext: Not reported
Owner/Operator Fax: Not reported
Owner/Operator Email: Not reported

Owner/Operator Indicator: Owner
Owner/Operator Name: PRAXAIR DISTRIBUTION INC
Legal Status: Other
Date Became Current: Not reported
Date Ended Current: Not reported
Owner/Operator Address: 39 OLD RIDGEBURY RD
Owner/Operator City,State,Zip: DANBURY, CT 06810
Owner/Operator Telephone: 800-772-9247
Owner/Operator Telephone Ext: Not reported
Owner/Operator Fax: Not reported
Owner/Operator Email: Not reported

Map ID
Direction
Distance
Elevation

MAP FINDINGS

Site

Database(s)

EDR ID Number
EPA ID Number

PRAXAIR DISTRIBUTION INC (Continued)

1025868496

Historic Generators:

Receive Date: 2011-11-30 00:00:00.0
Handler Name: PRAXAIR DISTRIBUTION INC
Federal Waste Generator Description: Not a generator, verified
State District Owner: Not reported
Large Quantity Handler of Universal Waste: No
Recognized Trader Importer: Not reported
Recognized Trader Exporter: Not reported
Spent Lead Acid Battery Importer: Not reported
Spent Lead Acid Battery Exporter: Not reported
Current Record: No
Non Storage Recycler Activity: Not reported
Electronic Manifest Broker: Not reported

Receive Date: 2021-02-22 00:00:00.0
Handler Name: PRAXAIR DISTRIBUTION INC
Federal Waste Generator Description: Not a generator, verified
State District Owner: Not reported
Large Quantity Handler of Universal Waste: No
Recognized Trader Importer: No
Recognized Trader Exporter: No
Spent Lead Acid Battery Importer: No
Spent Lead Acid Battery Exporter: No
Current Record: Yes
Non Storage Recycler Activity: No
Electronic Manifest Broker: No

List of NAICS Codes and Descriptions:

NAICS Code: 425120
NAICS Description: WHOLESALE TRADE AGENTS AND BROKERS

NAICS Code: 56299
NAICS Description: ALL OTHER WASTE MANAGEMENT SERVICES

Facility Has Received Notices of Violations:

Violations: No Violations Found

Evaluation Action Summary:

Evaluations: No Evaluations Found

P118 PRAXAIR
WNW 2205 NEWTON AV
1/8-1/4 SAN DIEGO, CA 92113
0.203 mi.
1070 ft. Site 3 of 6 in cluster P

CA LUST S108540442
CA SAN DIEGO CO. SAM N/A
CA Cortese
CA CERS

Relative:
Lower
Actual:
52 ft.

LUST:
Name: PRAXAIR
Address: 2205 NEWTON AV
City,State,Zip: SAN DIEGO, CA 92113
Lead Agency: SAN DIEGO COUNTY LOP
Case Type: LUST Cleanup Site
Geo Track: http://geotracker.waterboards.ca.gov/profile_report.asp?global_id=T0619734913
Global Id: T0619734913
Latitude: 32.696009

Map ID
Direction
Distance
Elevation

MAP FINDINGS

Site

Database(s)

EDR ID Number
EPA ID Number

PRAXAIR (Continued)

S108540442

Longitude: -117.140825
Status: Completed - Case Closed
Status Date: 12/19/2008
Case Worker: EM
RB Case Number: Not reported
Local Agency: SAN DIEGO COUNTY LOP
File Location: Local Agency
Local Case Number: 102702-001
Potential Media Affect: Other Groundwater (uses other than drinking water)
Potential Contaminants of Concern: Diesel
Site History: Not reported

LUST:

Global Id: T0619734913
Contact Type: Local Agency Caseworker
Contact Name: EWAN MOFFAT
Organization Name: SAN DIEGO COUNTY LOP
Address: P.O. Box 129261
City: San Diego
Email: ewan.moffat@sdcounty.ca.gov
Phone Number: Not reported

LUST:

Global Id: T0619734913
Action Type: ENFORCEMENT
Date: 04/06/2007
Action: Notice of Responsibility

Global Id: T0619734913
Action Type: Other
Date: 03/03/2007
Action: Leak Began

Global Id: T0619734913
Action Type: Other
Date: 03/03/2007
Action: Leak Discovery

Global Id: T0619734913
Action Type: Other
Date: 03/03/2007
Action: Leak Stopped

Global Id: T0619734913
Action Type: Other
Date: 03/28/2007
Action: Leak Reported

Global Id: T0619734913
Action Type: ENFORCEMENT
Date: 12/19/2008
Action: Closure/No Further Action Letter

LUST:

Global Id: T0619734913
Status: Open - Case Begin Date
Status Date: 03/03/2007

Map ID
Direction
Distance
Elevation

MAP FINDINGS

Site

Database(s)

EDR ID Number
EPA ID Number

PRAXAIR (Continued)

S108540442

Global Id: T0619734913
Status: Open - Verification Monitoring
Status Date: 12/14/2007

Global Id: T0619734913
Status: Completed - Case Closed
Status Date: 12/19/2008

SAN DIEGO CO. SAM:

Name: PRAXAIR
Address: 2205 NEWTON AV
City,State,Zip: SAN DIEGO, CA 92113
Case Number: 102702-001
Agency: DEH Site Assessment & Mitigation
Funding: LOP - State Fund
Facility Type: GW With No Beneficial Use Designation
Facility Status: Closed Case
Date: 12/19/2008
Date Began: 3/3/2007

CORTESE:

Name: PRAXAIR
Address: 2205 NEWTON AV
City,State,Zip: SAN DIEGO, CA 92113
Region: CORTESE
Envirostor Id: Not reported
Global ID: T0619734913
Site/Facility Type: LUST CLEANUP SITE
Cleanup Status: COMPLETED - CASE CLOSED
Status Date: Not reported
Site Code: Not reported
Latitude: Not reported
Longitude: Not reported
Owner: Not reported
Enf Type: Not reported
Swat R: Not reported
Flag: active
Order No: Not reported
Waste Discharge System No: Not reported
Effective Date: Not reported
Region 2: Not reported
WID Id: Not reported
Solid Waste Id No: Not reported
Waste Management Uit Name: Not reported
File Name: Active Open

CERS:

Name: PRAXAIR
Address: 2205 NEWTON AV
City,State,Zip: SAN DIEGO, CA 92113
Site ID: 253031
CERS ID: T0619734913
CERS Description: Leaking Underground Storage Tank Cleanup Site

Affiliation:

Map ID
 Direction
 Distance
 Elevation

MAP FINDINGS

Site

Database(s)

EDR ID Number
 EPA ID Number

PRAXAIR (Continued)

S108540442

Affiliation Type Desc: Local Agency Caseworker
 Entity Name: EWAN MOFFAT - SAN DIEGO COUNTY LOP
 Entity Title: Not reported
 Affiliation Address: P.O. Box 129261
 Affiliation City: San Diego
 Affiliation State: CA
 Affiliation Country: Not reported
 Affiliation Zip: Not reported
 Affiliation Phone: Not reported

**P119
 WNW
 1/8-1/4
 0.203 mi.
 1070 ft.**

**PRAXAIR DISTRIBUTION INC
 2205 NEWTON AVE
 SAN DIEGO, CA 92113**

**CA San Diego Co. HMMD
 CA CERS HAZ WASTE
 CA HAZNET
 CA CERS
 CA HWTS**

**S113800396
 N/A**

Site 4 of 6 in cluster P

**Relative:
 Lower
 Actual:
 52 ft.**

HMMD SAN DIEGO:
 Name: PRAXAIR DISTRIBUTION INC
 Address: 2205 NEWTON AVE
 City,State,Zip: SAN DIEGO, CA 92113
 Permit Number: Not reported
 Business Type: Not reported
 EPA Id Number: CAL000369429
 APN: Not reported
 Last HMMD Inspection: Not reported
 Facility Telephone: 619-232-7341
 Permit Status: Permit Renewed
 Permit Expiration: Not reported
 Date Last Updated: 02/18/2021
 Facility Owner: Not reported
 Facility Mailing Address: 2205 NEWTON AVE, SAN DIEGO, CA 92113-3619
 Facility Mailing City: Not reported
 Facility Mailing State: Not reported
 Facility Mailing Zip: Not reported
 UST Owner: N
 Handle Regulated Hazmat: Not reported
 Own Or Operate UST: Not reported
 Subject To APSA: Not reported
 Generate Haz Waste: Y
 Treat Haz Waste: N
 Generate Medical Waste: Not reported

Inspection Violation:
 Record ID: DEH2002-HUPFP-102702
 Permit Status: Permit Renewed
 Active Permit: Y
 Facility Id Number: 37-000-102702
 Program Element: Hazardous Waste Generator
 Inspection Type: Routine
 Inspection Number: 4086932
 Return To Compliance Date: 2015-03-27T00:00:00.000
 Nov: No
 Violation Classification: Minor
 Underground Storage Tank Id: Not reported
 Container/Tank Id: Not reported
 Last Update: 2021-02-18T03:26:21.000
 Inspection Date: 2014-06-11T09:38:00.000

Map ID
Direction
Distance
Elevation

MAP FINDINGS

Site

Database(s)

EDR ID Number
EPA ID Number

PRAXAIR DISTRIBUTION INC (Continued)

S113800396

Violation Code: 3010002 Failure to obtain and/or maintain an Active EPA ID.; 22 CCR 12
66262.12.

UST DTL:

Record ID: DEH2002-HUPFP-102702
Permit Status: Permit Renewed
Active Permit: Y
Facility Id Number: 37-000-102702
Facility Type (Ust Facility): Not reported
Tank Owner Name: PRAXAIR DISTRIBUTION INC.
Tankid: 84363
Tank Status: Removed
Date Ust Permanently Closed: 03/13/2007
Tank Use: 01
Piping System Type: Not reported
Last Updated: 2021-02-18T03:26:26.000
Tank Capacityin Gallons: 5000
Tank Contents: Diesel
Type Of Tank: 01

Record ID: DEH2002-HUPFP-102702
Permit Status: Permit Renewed
Active Permit: Y
Facility Id Number: 37-000-102702
Facility Type (Ust Facility): Not reported
Tank Owner Name: PRAXAIR DISTRIBUTION INC.
Tankid: 84362
Tank Status: Removed
Date Ust Permanently Closed: 03/13/2007
Tank Use: 01
Piping System Type: Not reported
Last Updated: 2021-02-18T03:26:26.000
Tank Capacityin Gallons: 10000
Tank Contents: Diesel
Type Of Tank: 01

Waste and Materials:

Record ID: DEH2002-HUPFP-102702
Permit Status: Permit Renewed
Active Permit: Y
Child Record Id: DEH2021-HCHEM-0286492
Trade Secret: N
Hazardous Material Type: Pure
Last Updated: 2021-02-18T03:26:26.000
Chemical Name: PROPANE
Common Name: PROPANE
Case Number: 74-98-6

Record ID: DEH2002-HUPFP-102702
Permit Status: Permit Renewed
Active Permit: Y
Child Record Id: DEH2021-HCHEM-0286493
Trade Secret: N
Hazardous Material Type: Pure
Last Updated: 2021-02-18T03:26:26.000
Chemical Name: PROYPLENE

Map ID
Direction
Distance
Elevation

MAP FINDINGS

Site

Database(s)

EDR ID Number
EPA ID Number

PRAXAIR DISTRIBUTION INC (Continued)

S113800396

| | |
|--------------------------|--|
| Common Name: | FUEL GAS |
| Case Number: | 115-07-1 |
| Record ID: | DEH2002-HUPFP-102702 |
| Permit Status: | Permit Renewed |
| Active Permit: | Y |
| Child Record Id: | DEH2021-HCHEM-0286494 |
| Trade Secret: | N |
| Hazardous Material Type: | Mixture |
| Last Updated: | 2021-02-18T03:26:26.000 |
| Chemical Name: | CARBON DIOXIDE/ HYDROGEN/ ETHYLENE/ NITRIC OXIDE/ NITROGEN |
| Common Name: | SPECIALITY GAS MIXTURES |
| Case Number: | Not reported |
| Record ID: | DEH2002-HUPFP-102702 |
| Permit Status: | Permit Renewed |
| Active Permit: | Y |
| Child Record Id: | DEH2021-HCHEM-0286495 |
| Trade Secret: | N |
| Hazardous Material Type: | Mixture |
| Last Updated: | 2021-02-18T03:26:26.000 |
| Chemical Name: | HELIUM/ARGON |
| Common Name: | HELIUM/ARGON |
| Case Number: | mixture |
| Record ID: | DEH2002-HUPFP-102702 |
| Permit Status: | Permit Renewed |
| Active Permit: | Y |
| Child Record Id: | DEH2021-HCHEM-0286496 |
| Trade Secret: | N |
| Hazardous Material Type: | Pure |
| Last Updated: | 2021-02-18T03:26:26.000 |
| Chemical Name: | OXYGEN, REFRIGERATED LIQUID |
| Common Name: | OXYGEN, REFRIGERATED LIQUID |
| Case Number: | 7782-44-7 |
| Record ID: | DEH2002-HUPFP-102702 |
| Permit Status: | Permit Renewed |
| Active Permit: | Y |
| Child Record Id: | DEH2021-HCHEM-0286497 |
| Trade Secret: | N |
| Hazardous Material Type: | Pure |
| Last Updated: | 2021-02-18T03:26:26.000 |
| Chemical Name: | ARGON, REFRIGERATED LIQUID |
| Common Name: | ARGON, REFRIGERATED LIQUID |
| Case Number: | 7440-37-1 |
| Record ID: | DEH2002-HUPFP-102702 |
| Permit Status: | Permit Renewed |
| Active Permit: | Y |
| Child Record Id: | DEH2021-HCHEM-0286498 |
| Trade Secret: | N |
| Hazardous Material Type: | Mixture |
| Last Updated: | 2021-02-18T03:26:26.000 |
| Chemical Name: | ARGON/CARBON DIOXIDE MIX |
| Common Name: | ARGON/CARBON DIOXIDE MIX |
| Case Number: | mixture |

Map ID
Direction
Distance
Elevation

MAP FINDINGS

Site

Database(s)

EDR ID Number
EPA ID Number

PRAXAIR DISTRIBUTION INC (Continued)

S113800396

Record ID: DEH2002-HUPFP-102702
Permit Status: Permit Renewed
Active Permit: Y
Child Record Id: DEH2021-HCHEM-0286499
Trade Secret: N
Hazardous Material Type: Pure
Last Updated: 2021-02-18T03:26:26.000
Chemical Name: CARBON DIOXIDE REFRIGERATED LIQUID
Common Name: CARBON DIOXIDE REFRIGERATED LIQUID
Case Number: 124-38-9

Record ID: DEH2002-HUPFP-102702
Permit Status: Permit Renewed
Active Permit: Y
Child Record Id: DEH2021-HCHEM-0286500
Trade Secret: N
Hazardous Material Type: Mixture
Last Updated: 2021-02-18T03:26:26.000
Chemical Name: HYDROGEN/NITROGEN
Common Name: HYDROGEN/NITROGEN
Case Number: mixture

Record ID: DEH2002-HUPFP-102702
Permit Status: Permit Renewed
Active Permit: Y
Child Record Id: DEH2021-HCHEM-0286501
Trade Secret: N
Hazardous Material Type: Pure
Last Updated: 2021-02-18T03:26:26.000
Chemical Name: SULFUR HEXAFLUORIDE
Common Name: SULFUR HEXAFLUORIDE
Case Number: 2551-62-4

Record ID: DEH2002-HUPFP-102702
Permit Status: Permit Renewed
Active Permit: Y
Child Record Id: DEH2021-HCHEM-0286502
Trade Secret: N
Hazardous Material Type: Mixture
Last Updated: 2021-02-18T03:26:26.000
Chemical Name: ACETYLENE/ NITROGEN/ HELIUM/ CARBON DIOXIDE/ CARBON MONOXIDE
Common Name: SPECIALITY GAS MIXTURES
Case Number: Not reported

Record ID: DEH2002-HUPFP-102702
Permit Status: Permit Renewed
Active Permit: Y
Child Record Id: DEH2021-HCHEM-0286503
Trade Secret: N
Hazardous Material Type: Mixture
Last Updated: 2021-02-18T03:26:26.000
Chemical Name: HYDROGEN/HELIUM
Common Name: HYDROGEN/HELIUM
Case Number: mixture

Record ID: DEH2002-HUPFP-102702
Permit Status: Permit Renewed

Map ID
Direction
Distance
Elevation

MAP FINDINGS

Site

Database(s)

EDR ID Number
EPA ID Number

PRAXAIR DISTRIBUTION INC (Continued)

S113800396

| | |
|--------------------------|---|
| Active Permit: | Y |
| Child Record Id: | DEH2021-HCHEM-0286504 |
| Trade Secret: | N |
| Hazardous Material Type: | Mixture |
| Last Updated: | 2021-02-18T03:26:26.000 |
| Chemical Name: | CARBON DIOXIDE/ CARBON MONOXIDE/ HELIUM/ NITROGEN/ OXYGEN |
| Common Name: | WELDING/ SHIELDING MIXTURES |
| Case Number: | Not reported |
| Record ID: | DEH2002-HUPFP-102702 |
| Permit Status: | Permit Renewed |
| Active Permit: | Y |
| Child Record Id: | DEH2021-HCHEM-0286505 |
| Trade Secret: | N |
| Hazardous Material Type: | Pure |
| Last Updated: | 2021-02-18T03:26:26.000 |
| Chemical Name: | NITROGEN GAS |
| Common Name: | NITROGEN GAS |
| Case Number: | 7727-37-9 |
| Record ID: | DEH2002-HUPFP-102702 |
| Permit Status: | Permit Renewed |
| Active Permit: | Y |
| Child Record Id: | DEH2021-HCHEM-0286506 |
| Trade Secret: | N |
| Hazardous Material Type: | Pure |
| Last Updated: | 2021-02-18T03:26:26.000 |
| Chemical Name: | NITROUS OXIDE |
| Common Name: | NITROUS OXIDE |
| Case Number: | 10024-97-2 |
| Record ID: | DEH2002-HUPFP-102702 |
| Permit Status: | Permit Renewed |
| Active Permit: | Y |
| Child Record Id: | DEH2021-HCHEM-0286507 |
| Trade Secret: | N |
| Hazardous Material Type: | Mixture |
| Last Updated: | 2021-02-18T03:26:26.000 |
| Chemical Name: | CARBON DIOXIDE/CARBON MONOXIDE/NITROGEN/NITRIC OXIDE/OXYGEN |
| Common Name: | SPECIALTY GASES MIXTURE |
| Case Number: | Not reported |
| Record ID: | DEH2002-HUPFP-102702 |
| Permit Status: | Permit Renewed |
| Active Permit: | Y |
| Child Record Id: | DEH2021-HCHEM-0286508 |
| Trade Secret: | N |
| Hazardous Material Type: | Pure |
| Last Updated: | 2021-02-18T03:26:26.000 |
| Chemical Name: | CARBON DIOXIDE |
| Common Name: | CARBON DIOXIDE |
| Case Number: | 124-38-9 |
| Record ID: | DEH2002-HUPFP-102702 |
| Permit Status: | Permit Renewed |
| Active Permit: | Y |
| Child Record Id: | DEH2021-HCHEM-0286509 |

Map ID
Direction
Distance
Elevation

MAP FINDINGS

Site

Database(s)

EDR ID Number
EPA ID Number

PRAXAIR DISTRIBUTION INC (Continued)

S113800396

Trade Secret: N
Hazardous Material Type: Pure
Last Updated: 2021-02-18T03:26:26.000
Chemical Name: NITROGEN, REFRIGERATED LIQUID
Common Name: NITROGEN, REFRIGERATED LIQUID
Case Number: 7727-37-9

Record ID: DEH2002-HUPFP-102702
Permit Status: Permit Renewed
Active Permit: Y
Child Record Id: DEH2021-HCHEM-0286510
Trade Secret: N
Hazardous Material Type: Pure
Last Updated: 2021-02-18T03:26:26.000
Chemical Name: Propylene
Common Name: Propylene
Case Number: 115-07-1

Record ID: DEH2002-HUPFP-102702
Permit Status: Permit Renewed
Active Permit: Y
Child Record Id: DEH2021-HCHEM-0286511
Trade Secret: N
Hazardous Material Type: Pure
Last Updated: 2021-02-18T03:26:26.000
Chemical Name: HYDROGEN
Common Name: HYDROGEN
Case Number: 133-74-0

Record ID: DEH2002-HUPFP-102702
Permit Status: Permit Renewed
Active Permit: Y
Child Record Id: DEH2021-HCHEM-0286512
Trade Secret: N
Hazardous Material Type: Pure
Last Updated: 2021-02-18T03:26:26.000
Chemical Name: METHANE (300/250 CFT)
Common Name: METHANE (300/250 CFT)
Case Number: 74-82-8

Record ID: DEH2002-HUPFP-102702
Permit Status: Permit Renewed
Active Permit: Y
Child Record Id: DEH2021-HCHEM-0286513
Trade Secret: N
Hazardous Material Type: Pure
Last Updated: 2021-02-18T03:26:26.000
Chemical Name: OXYGEN
Common Name: OXYGEN
Case Number: 7782-44-7

Record ID: DEH2002-HUPFP-102702
Permit Status: Permit Renewed
Active Permit: Y
Child Record Id: DEH2021-HCHEM-0286514
Trade Secret: N
Hazardous Material Type: Pure

Map ID
Direction
Distance
Elevation

MAP FINDINGS

Site

Database(s)

EDR ID Number
EPA ID Number

PRAXAIR DISTRIBUTION INC (Continued)

S113800396

Last Updated: 2021-02-18T03:26:26.000
Chemical Name: ARGON GAS
Common Name: ARGON GAS
Case Number: 7440-37-1

Record ID: DEH2002-HUPFP-102702
Permit Status: Permit Renewed
Active Permit: Y
Child Record Id: DEH2021-HCHEM-0286515
Trade Secret: N
Hazardous Material Type: Pure
Last Updated: 2021-02-18T03:26:26.000
Chemical Name: ACETYLENE
Common Name: ACETYLENE
Case Number: 74-86-2

Record ID: DEH2002-HUPFP-102702
Permit Status: Permit Renewed
Active Permit: Y
Child Record Id: DEH2021-HCHEM-0286516
Trade Secret: N
Hazardous Material Type: Pure
Last Updated: 2021-02-18T03:26:26.000
Chemical Name: HELIUM
Common Name: HELIUM
Case Number: 7440-59-7

Record ID: DEH2002-HUPFP-102702
Permit Status: Permit Renewed
Active Permit: Y
Child Record Id: DEH2021-HWAST-0255304
Trade Secret: N
Hazardous Material Type: Not reported
Last Updated: 2021-02-18T03:26:26.000
Chemical Name: WASTE 343 UNSPEC ORGANIC LIQUID MIXTURE
Common Name: WASTE 343 UNSPEC ORGANIC LIQUID MIXTURE
Case Number: Not reported

Record ID: DEH2002-HUPFP-102702
Permit Status: Permit Renewed
Active Permit: Y
Child Record Id: DEH2018-HCHEM-0174028
Trade Secret: N
Hazardous Material Type: Pure
Last Updated: 2019-01-05T02:32:08.000
Chemical Name: ARGON, REFRIGERATED LIQUID
Common Name: ARGON, REFRIGERATED LIQUID
Case Number: 7440-37-1

Record ID: DEH2002-HUPFP-102702
Permit Status: Permit Renewed
Active Permit: Y
Child Record Id: DEH2018-HCHEM-0174046
Trade Secret: N
Hazardous Material Type: Pure
Last Updated: 2019-01-05T02:32:08.000
Chemical Name: OXYGEN

Map ID
Direction
Distance
Elevation

MAP FINDINGS

Site

Database(s)

EDR ID Number
EPA ID Number

PRAXAIR DISTRIBUTION INC (Continued)

S113800396

Common Name: OXYGEN
Case Number: 7782-44-7

Record ID: DEH2002-HUPFP-102702
Permit Status: Permit Renewed
Active Permit: Y
Child Record Id: DEH2018-HCHEM-0174047
Trade Secret: N
Hazardous Material Type: Pure
Last Updated: 2019-01-05T02:32:08.000
Chemical Name: ARGON GAS
Common Name: ARGON GAS
Case Number: 7440-37-1

Record ID: DEH2002-HUPFP-102702
Permit Status: Permit Renewed
Active Permit: Y
Child Record Id: DEH2020-HCHEM-0249383
Trade Secret: N
Hazardous Material Type: Pure
Last Updated: 2021-02-05T00:50:16.000
Chemical Name: PROPANE
Common Name: PROPANE
Case Number: 74-98-6

Record ID: DEH2002-HUPFP-102702
Permit Status: Permit Renewed
Active Permit: Y
Child Record Id: DEH2020-HCHEM-0249384
Trade Secret: N
Hazardous Material Type: Pure
Last Updated: 2021-02-05T00:50:16.000
Chemical Name: PROYLENE
Common Name: FUEL GAS
Case Number: 115-07-1

Record ID: DEH2002-HUPFP-102702
Permit Status: Permit Renewed
Active Permit: Y
Child Record Id: DEH2018-HCHEM-0174034
Trade Secret: N
Hazardous Material Type: Mixture
Last Updated: 2019-01-05T02:32:08.000
Chemical Name: HYDROGEN/HELIUM
Common Name: HYDROGEN/HELIUM
Case Number: mixture

Record ID: DEH2002-HUPFP-102702
Permit Status: Permit Renewed
Active Permit: Y
Child Record Id: DEH2019-HCHEM-0211602
Trade Secret: N
Hazardous Material Type: Pure
Last Updated: 2020-01-24T02:32:32.000
Chemical Name: HELIUM
Common Name: HELIUM
Case Number: 7440-59-7

Map ID
Direction
Distance
Elevation

MAP FINDINGS

Site

Database(s)

EDR ID Number
EPA ID Number

PRAXAIR DISTRIBUTION INC (Continued)

S113800396

Record ID: DEH2002-HUPFP-102702
Permit Status: Permit Renewed
Active Permit: Y
Child Record Id: DEH2019-HWAST-0183830
Trade Secret: N
Hazardous Material Type: Not reported
Last Updated: 2020-01-24T02:32:32.000
Chemical Name: WASTE 343 UNSPEC ORGANIC LIQUID MIXTURE
Common Name: WASTE 343 UNSPEC ORGANIC LIQUID MIXTURE
Case Number: Not reported

Record ID: DEH2002-HUPFP-102702
Permit Status: Permit Renewed
Active Permit: Y
Child Record Id: DEH2020-HCHEM-0249402
Trade Secret: N
Hazardous Material Type: Pure
Last Updated: 2021-02-05T00:50:16.000
Chemical Name: HYDROGEN
Common Name: HYDROGEN
Case Number: 133-74-0

Record ID: DEH2002-HUPFP-102702
Permit Status: Permit Renewed
Active Permit: Y
Child Record Id: DEH2020-HCHEM-0249403
Trade Secret: N
Hazardous Material Type: Pure
Last Updated: 2021-02-05T00:50:16.000
Chemical Name: METHANE (300/250 CFT)
Common Name: METHANE (300/250 CFT)
Case Number: 74-82-8

Record ID: DEH2002-HUPFP-102702
Permit Status: Permit Renewed
Active Permit: Y
Child Record Id: DEH2020-HCHEM-0249406
Trade Secret: N
Hazardous Material Type: Pure
Last Updated: 2021-02-05T00:50:16.000
Chemical Name: ACETYLENE
Common Name: ACETYLENE
Case Number: 74-86-2

Record ID: DEH2002-HUPFP-102702
Permit Status: Permit Renewed
Active Permit: Y
Child Record Id: DEH2020-HWAST-0220494
Trade Secret: N
Hazardous Material Type: Not reported
Last Updated: 2021-02-05T00:50:17.000
Chemical Name: WASTE 343 UNSPEC ORGANIC LIQUID MIXTURE
Common Name: WASTE 343 UNSPEC ORGANIC LIQUID MIXTURE
Case Number: Not reported

Record ID: DEH2002-HUPFP-102702
Permit Status: Permit Renewed

Map ID
Direction
Distance
Elevation

MAP FINDINGS

Site

Database(s)

EDR ID Number
EPA ID Number

PRAXAIR DISTRIBUTION INC (Continued)

S113800396

Active Permit: Y
Child Record Id: DEH2019-HCHEM-0211578
Trade Secret: N
Hazardous Material Type: Pure
Last Updated: 2020-01-24T02:32:32.000
Chemical Name: PROPANE
Common Name: PROPANE
Case Number: 74-98-6

Record ID: DEH2002-HUPFP-102702
Permit Status: Permit Renewed
Active Permit: Y
Child Record Id: DEH2019-HCHEM-0211579
Trade Secret: N
Hazardous Material Type: Pure
Last Updated: 2020-01-24T02:32:32.000
Chemical Name: PROYLENE
Common Name: FUEL GAS
Case Number: 115-07-1

Record ID: DEH2002-HUPFP-102702
Permit Status: Permit Renewed
Active Permit: Y
Child Record Id: DEH2019-HCHEM-0211580
Trade Secret: N
Hazardous Material Type: Mixture
Last Updated: 2020-01-24T02:32:32.000
Chemical Name: CARBON DIOXIDE/ HYDROGEN/ ETHYLENE/ NITRIC OXIDE/ NITROGEN
Common Name: SPECIALITY GAS MIXTURES
Case Number: Not reported

Record ID: DEH2002-HUPFP-102702
Permit Status: Permit Renewed
Active Permit: Y
Child Record Id: DEH2019-HCHEM-0211590
Trade Secret: N
Hazardous Material Type: Mixture
Last Updated: 2020-01-24T02:32:32.000
Chemical Name: CARBON DIOXIDE/ CARBON MONOXIDE/ HELIUM/ NITROGEN/ OXYGEN
Common Name: WELDING/ SHIELDING MIXTURES
Case Number: Not reported

Record ID: DEH2002-HUPFP-102702
Permit Status: Permit Renewed
Active Permit: Y
Child Record Id: DEH2019-HCHEM-0211591
Trade Secret: N
Hazardous Material Type: Pure
Last Updated: 2020-01-24T02:32:32.000
Chemical Name: NITROGEN GAS
Common Name: NITROGEN GAS
Case Number: 7727-37-9

Record ID: DEH2002-HUPFP-102702
Permit Status: Permit Renewed
Active Permit: Y
Child Record Id: DEH2019-HCHEM-0211592

Map ID
Direction
Distance
Elevation

MAP FINDINGS

Site

Database(s)

EDR ID Number
EPA ID Number

PRAXAIR DISTRIBUTION INC (Continued)

S113800396

Trade Secret: N
Hazardous Material Type: Pure
Last Updated: 2020-01-24T02:32:32.000
Chemical Name: NITROUS OXIDE
Common Name: NITROUS OXIDE
Case Number: 10024-97-2

Record ID: DEH2002-HUPFP-102702
Permit Status: Permit Renewed
Active Permit: Y
Child Record Id: DEH2019-HCHEM-0211593
Trade Secret: N
Hazardous Material Type: Mixture
Last Updated: 2020-01-24T02:32:32.000
Chemical Name: CARBON DIOXIDE/CARBON MONOXIDE/NITROGEN/NITRIC OXIDE/OXYGEN
Common Name: SPECIALTY GASES MIXTURE
Case Number: Not reported

Record ID: DEH2002-HUPFP-102702
Permit Status: Permit Renewed
Active Permit: Y
Child Record Id: DEH2019-HCHEM-0211594
Trade Secret: N
Hazardous Material Type: Pure
Last Updated: 2020-01-24T02:32:32.000
Chemical Name: CARBON DIOXIDE
Common Name: CARBON DIOXIDE
Case Number: 124-38-9

Record ID: DEH2002-HUPFP-102702
Permit Status: Permit Renewed
Active Permit: Y
Child Record Id: DEH2019-HCHEM-0211595
Trade Secret: N
Hazardous Material Type: Pure
Last Updated: 2020-01-24T02:32:32.000
Chemical Name: NITROGEN, REFRIGERATED LIQUID
Common Name: NITROGEN, REFRIGERATED LIQUID
Case Number: 7727-37-9

Record ID: DEH2002-HUPFP-102702
Permit Status: Permit Renewed
Active Permit: Y
Child Record Id: DEH2019-HCHEM-0211586
Trade Secret: N
Hazardous Material Type: Mixture
Last Updated: 2020-01-24T02:32:32.000
Chemical Name: HYDROGEN/NITROGEN
Common Name: HYDROGEN/NITROGEN
Case Number: mixture

Record ID: DEH2002-HUPFP-102702
Permit Status: Permit Renewed
Active Permit: Y
Child Record Id: DEH2019-HCHEM-0211587
Trade Secret: N
Hazardous Material Type: Pure

Map ID
Direction
Distance
Elevation

MAP FINDINGS

Site

Database(s)

EDR ID Number
EPA ID Number

PRAXAIR DISTRIBUTION INC (Continued)

S113800396

Last Updated: 2020-01-24T02:32:32.000
Chemical Name: SULFUR HEXAFLUORIDE
Common Name: SULFUR HEXAFLUORIDE
Case Number: 2551-62-4

Record ID: DEH2002-HUPFP-102702
Permit Status: Permit Renewed
Active Permit: Y
Child Record Id: DEH2019-HCHEM-0211588
Trade Secret: N

Hazardous Material Type: Mixture
Last Updated: 2020-01-24T02:32:32.000
Chemical Name: ACETYLENE/ NITROGEN/ HELIUM/ CARBON DIOXIDE/ CARBON MONOXIDE
Common Name: SPECIALITY GAS MIXTURES
Case Number: Not reported

Record ID: DEH2002-HUPFP-102702
Permit Status: Permit Renewed
Active Permit: Y
Child Record Id: DEH2019-HCHEM-0211589
Trade Secret: N

Hazardous Material Type: Mixture
Last Updated: 2020-01-24T02:32:32.000
Chemical Name: HYDROGEN/HELIUM
Common Name: HYDROGEN/HELIUM
Case Number: mixture

Record ID: DEH2002-HUPFP-102702
Permit Status: Permit Renewed
Active Permit: Y
Child Record Id: DEH2019-HCHEM-0211596
Trade Secret: N

Hazardous Material Type: Pure
Last Updated: 2020-01-24T02:32:32.000
Chemical Name: Propylene
Common Name: Propylene
Case Number: 115-07-1

Record ID: DEH2002-HUPFP-102702
Permit Status: Permit Renewed
Active Permit: Y
Child Record Id: DEH2019-HCHEM-0211581
Trade Secret: N

Hazardous Material Type: Mixture
Last Updated: 2020-01-24T02:32:32.000
Chemical Name: HELIUM/ARGON
Common Name: HELIUM/ARGON
Case Number: mixture

Record ID: DEH2002-HUPFP-102702
Permit Status: Permit Renewed
Active Permit: Y
Child Record Id: DEH2019-HCHEM-0211582
Trade Secret: N

Hazardous Material Type: Pure
Last Updated: 2020-01-24T02:32:32.000
Chemical Name: OXYGEN, REFRIGERATED LIQUID

Map ID
Direction
Distance
Elevation

MAP FINDINGS

Site

Database(s)

EDR ID Number
EPA ID Number

PRAXAIR DISTRIBUTION INC (Continued)

S113800396

Common Name: OXYGEN, REFRIGERATED LIQUID
Case Number: 7782-44-7

Record ID: DEH2002-HUPFP-102702
Permit Status: Permit Renewed
Active Permit: Y
Child Record Id: DEH2019-HCHEM-0211583
Trade Secret: N
Hazardous Material Type: Pure
Last Updated: 2020-01-24T02:32:32.000
Chemical Name: ARGON, REFRIGERATED LIQUID
Common Name: ARGON, REFRIGERATED LIQUID
Case Number: 7440-37-1

Record ID: DEH2002-HUPFP-102702
Permit Status: Permit Renewed
Active Permit: Y
Child Record Id: DEH2019-HCHEM-0211584
Trade Secret: N
Hazardous Material Type: Mixture
Last Updated: 2020-01-24T02:32:32.000
Chemical Name: ARGON/CARBON DIOXIDE MIX
Common Name: ARGON/CARBON DIOXIDE MIX
Case Number: mixture

Record ID: DEH2002-HUPFP-102702
Permit Status: Permit Renewed
Active Permit: Y
Child Record Id: DEH2019-HCHEM-0211585
Trade Secret: N
Hazardous Material Type: Pure
Last Updated: 2020-01-24T02:32:32.000
Chemical Name: CARBON DIOXIDE REFRIGERATED LIQUID
Common Name: CARBON DIOXIDE REFRIGERATED LIQUID
Case Number: 124-38-9

Record ID: DEH2002-HUPFP-102702
Permit Status: Permit Renewed
Active Permit: Y
Child Record Id: DEH2019-HCHEM-0211597
Trade Secret: N
Hazardous Material Type: Pure
Last Updated: 2020-01-24T02:32:32.000
Chemical Name: HYDROGEN
Common Name: HYDROGEN
Case Number: 133-74-0

Record ID: DEH2002-HUPFP-102702
Permit Status: Permit Renewed
Active Permit: Y
Child Record Id: DEH2019-HCHEM-0211598
Trade Secret: N
Hazardous Material Type: Pure
Last Updated: 2020-01-24T02:32:32.000
Chemical Name: METHANE (300/250 CFT)
Common Name: METHANE (300/250 CFT)
Case Number: 74-82-8

Map ID
Direction
Distance
Elevation

MAP FINDINGS

Site

Database(s)

EDR ID Number
EPA ID Number

PRAXAIR DISTRIBUTION INC (Continued)

S113800396

Record ID: DEH2002-HUPFP-102702
Permit Status: Permit Renewed
Active Permit: Y
Child Record Id: DEH2019-HCHEM-0211599
Trade Secret: N
Hazardous Material Type: Pure
Last Updated: 2020-01-24T02:32:32.000
Chemical Name: OXYGEN
Common Name: OXYGEN
Case Number: 7782-44-7

Record ID: DEH2002-HUPFP-102702
Permit Status: Permit Renewed
Active Permit: Y
Child Record Id: DEH2019-HCHEM-0211600
Trade Secret: N
Hazardous Material Type: Pure
Last Updated: 2020-01-24T02:32:32.000
Chemical Name: ARGON GAS
Common Name: ARGON GAS
Case Number: 7440-37-1

Record ID: DEH2002-HUPFP-102702
Permit Status: Permit Renewed
Active Permit: Y
Child Record Id: DEH2019-HCHEM-0211601
Trade Secret: N
Hazardous Material Type: Pure
Last Updated: 2020-01-24T02:32:32.000
Chemical Name: ACETYLENE
Common Name: ACETYLENE
Case Number: 74-86-2

Record ID: DEH2002-HUPFP-102702
Permit Status: Permit Renewed
Active Permit: Y
Child Record Id: DEH2020-HCHEM-0249388
Trade Secret: N
Hazardous Material Type: Pure
Last Updated: 2021-02-05T00:50:16.000
Chemical Name: ARGON, REFRIGERATED LIQUID
Common Name: ARGON, REFRIGERATED LIQUID
Case Number: 7440-37-1

Record ID: DEH2002-HUPFP-102702
Permit Status: Permit Renewed
Active Permit: Y
Child Record Id: DEH2020-HCHEM-0249389
Trade Secret: N
Hazardous Material Type: Mixture
Last Updated: 2021-02-05T00:50:16.000
Chemical Name: ARGON/CARBON DIOXIDE MIX
Common Name: ARGON/CARBON DIOXIDE MIX
Case Number: mixture

Record ID: DEH2002-HUPFP-102702
Permit Status: Permit Renewed

Map ID
Direction
Distance
Elevation

MAP FINDINGS

Site

Database(s)

EDR ID Number
EPA ID Number

PRAXAIR DISTRIBUTION INC (Continued)

S113800396

Active Permit: Y
Child Record Id: DEH2020-HCHEM-0249392
Trade Secret: N
Hazardous Material Type: Pure
Last Updated: 2021-02-05T00:50:16.000
Chemical Name: SULFUR HEXAFLUORIDE
Common Name: SULFUR HEXAFLUORIDE
Case Number: 2551-62-4

Record ID: DEH2002-HUPFP-102702
Permit Status: Permit Renewed
Active Permit: Y
Child Record Id: DEH2020-HCHEM-0249393
Trade Secret: N
Hazardous Material Type: Mixture
Last Updated: 2021-02-05T00:50:16.000
Chemical Name: ACETYLENE/ NITROGEN/ HELIUM/ CARBON DIOXIDE/ CARBON MONOXIDE
Common Name: SPECIALITY GAS MIXTURES
Case Number: Not reported

Record ID: DEH2002-HUPFP-102702
Permit Status: Permit Renewed
Active Permit: Y
Child Record Id: DEH2020-HCHEM-0249394
Trade Secret: N
Hazardous Material Type: Mixture
Last Updated: 2021-02-05T00:50:16.000
Chemical Name: HYDROGEN/HELIUM
Common Name: HYDROGEN/HELIUM
Case Number: mixture

Record ID: DEH2002-HUPFP-102702
Permit Status: Permit Renewed
Active Permit: Y
Child Record Id: DEH2020-HCHEM-0249395
Trade Secret: N
Hazardous Material Type: Mixture
Last Updated: 2021-02-05T00:50:16.000
Chemical Name: CARBON DIOXIDE/ CARBON MONOXIDE/ HELIUM/ NITROGEN/ OXYGEN
Common Name: WELDING/ SHIELDING MIXTURES
Case Number: Not reported

Record ID: DEH2002-HUPFP-102702
Permit Status: Permit Renewed
Active Permit: Y
Child Record Id: DEH2020-HCHEM-0249396
Trade Secret: N
Hazardous Material Type: Pure
Last Updated: 2021-02-05T00:50:16.000
Chemical Name: NITROGEN GAS
Common Name: NITROGEN GAS
Case Number: 7727-37-9

Record ID: DEH2002-HUPFP-102702
Permit Status: Permit Renewed
Active Permit: Y
Child Record Id: DEH2020-HCHEM-0249397

Map ID
Direction
Distance
Elevation

MAP FINDINGS

Site

Database(s)

EDR ID Number
EPA ID Number

PRAXAIR DISTRIBUTION INC (Continued)

S113800396

Trade Secret: N
Hazardous Material Type: Pure
Last Updated: 2021-02-05T00:50:16.000
Chemical Name: NITROUS OXIDE
Common Name: NITROUS OXIDE
Case Number: 10024-97-2

Record ID: DEH2002-HUPFP-102702
Permit Status: Permit Renewed
Active Permit: Y
Child Record Id: DEH2020-HCHEM-0249398
Trade Secret: N
Hazardous Material Type: Mixture
Last Updated: 2021-02-05T00:50:16.000
Chemical Name: CARBON DIOXIDE/CARBON MONOXIDE/NITROGEN/NITRIC OXIDE/OXYGEN
Common Name: SPECIALTY GASES MIXTURE
Case Number: Not reported

Record ID: DEH2002-HUPFP-102702
Permit Status: Permit Renewed
Active Permit: Y
Child Record Id: DEH2020-HCHEM-0249399
Trade Secret: N
Hazardous Material Type: Pure
Last Updated: 2021-02-05T00:50:16.000
Chemical Name: CARBON DIOXIDE
Common Name: CARBON DIOXIDE
Case Number: 124-38-9

Record ID: DEH2002-HUPFP-102702
Permit Status: Permit Renewed
Active Permit: Y
Child Record Id: DEH2020-HCHEM-0249400
Trade Secret: N
Hazardous Material Type: Pure
Last Updated: 2021-02-05T00:50:16.000
Chemical Name: NITROGEN, REFRIGERATED LIQUID
Common Name: NITROGEN, REFRIGERATED LIQUID
Case Number: 7727-37-9

Record ID: DEH2002-HUPFP-102702
Permit Status: Permit Renewed
Active Permit: Y
Child Record Id: DEH2020-HCHEM-0249401
Trade Secret: N
Hazardous Material Type: Pure
Last Updated: 2021-02-05T00:50:16.000
Chemical Name: Propylene
Common Name: Propylene
Case Number: 115-07-1

Record ID: DEH2002-HUPFP-102702
Permit Status: Permit Renewed
Active Permit: Y
Child Record Id: DEH2020-HCHEM-0249404
Trade Secret: N
Hazardous Material Type: Pure

Map ID
Direction
Distance
Elevation

MAP FINDINGS

Site

Database(s)

EDR ID Number
EPA ID Number

PRAXAIR DISTRIBUTION INC (Continued)

S113800396

Last Updated: 2021-02-05T00:50:16.000
Chemical Name: OXYGEN
Common Name: OXYGEN
Case Number: 7782-44-7

Record ID: DEH2002-HUPFP-102702
Permit Status: Permit Renewed
Active Permit: Y
Child Record Id: DEH2020-HCHEM-0249405
Trade Secret: N
Hazardous Material Type: Pure
Last Updated: 2021-02-05T00:50:16.000
Chemical Name: ARGON GAS
Common Name: ARGON GAS
Case Number: 7440-37-1

Record ID: DEH2002-HUPFP-102702
Permit Status: Permit Renewed
Active Permit: Y
Child Record Id: DEH2020-HCHEM-0249407
Trade Secret: N
Hazardous Material Type: Pure
Last Updated: 2021-02-05T00:50:16.000
Chemical Name: HELIUM
Common Name: HELIUM
Case Number: 7440-59-7

Record ID: DEH2002-HUPFP-102702
Permit Status: Permit Renewed
Active Permit: Y
Child Record Id: DEH2020-HCHEM-0249385
Trade Secret: N
Hazardous Material Type: Mixture
Last Updated: 2021-02-05T00:50:16.000
Chemical Name: CARBON DIOXIDE/ HYDROGEN/ ETHYLENE/ NITRIC OXIDE/ NITROGEN
Common Name: SPECIALITY GAS MIXTURES
Case Number: Not reported

Record ID: DEH2002-HUPFP-102702
Permit Status: Permit Renewed
Active Permit: Y
Child Record Id: DEH2020-HCHEM-0249386
Trade Secret: N
Hazardous Material Type: Mixture
Last Updated: 2021-02-05T00:50:16.000
Chemical Name: HELIUM/ARGON
Common Name: HELIUM/ARGON
Case Number: mixture

Record ID: DEH2002-HUPFP-102702
Permit Status: Permit Renewed
Active Permit: Y
Child Record Id: DEH2020-HCHEM-0249387
Trade Secret: N
Hazardous Material Type: Pure
Last Updated: 2021-02-05T00:50:16.000
Chemical Name: OXYGEN, REFRIGERATED LIQUID

Map ID
Direction
Distance
Elevation

MAP FINDINGS

Site

Database(s)

EDR ID Number
EPA ID Number

PRAXAIR DISTRIBUTION INC (Continued)

S113800396

Common Name: OXYGEN, REFRIGERATED LIQUID
Case Number: 7782-44-7

Record ID: DEH2002-HUPFP-102702
Permit Status: Permit Renewed
Active Permit: Y
Child Record Id: DEH2020-HCHEM-0249390
Trade Secret: N
Hazardous Material Type: Pure
Last Updated: 2021-02-05T00:50:16.000
Chemical Name: CARBON DIOXIDE REFRIGERATED LIQUID
Common Name: CARBON DIOXIDE REFRIGERATED LIQUID
Case Number: 124-38-9

Record ID: DEH2002-HUPFP-102702
Permit Status: Permit Renewed
Active Permit: Y
Child Record Id: DEH2020-HCHEM-0249391
Trade Secret: N
Hazardous Material Type: Mixture
Last Updated: 2021-02-05T00:50:16.000
Chemical Name: HYDROGEN/NITROGEN
Common Name: HYDROGEN/NITROGEN
Case Number: mixture

Record ID: DEH2002-HUPFP-102702
Permit Status: Permit Renewed
Active Permit: Y
Child Record Id: DEH2017-HCHEM-0131351
Trade Secret: N
Hazardous Material Type: Pure
Last Updated: 2018-02-01T02:30:53.000
Chemical Name: PROPANE
Common Name: PROPANE
Case Number: 74-98-6

Record ID: DEH2002-HUPFP-102702
Permit Status: Permit Renewed
Active Permit: Y
Child Record Id: DEH2017-HCHEM-0131352
Trade Secret: N
Hazardous Material Type: Pure
Last Updated: 2018-02-01T02:30:53.000
Chemical Name: PROYLENE
Common Name: FUEL GAS
Case Number: 115-07-1

Record ID: DEH2002-HUPFP-102702
Permit Status: Permit Renewed
Active Permit: Y
Child Record Id: DEH2017-HCHEM-0131353
Trade Secret: N
Hazardous Material Type: Mixture
Last Updated: 2018-02-01T02:30:53.000
Chemical Name: CARBON DIOXIDE/ HYDROGEN/ ETHYLENE/ NITRIC OXIDE/ NITROGEN
Common Name: SPECIALITY GAS MIXTURES
Case Number: Not reported

Map ID
Direction
Distance
Elevation

MAP FINDINGS

Site

Database(s)

EDR ID Number
EPA ID Number

PRAXAIR DISTRIBUTION INC (Continued)

S113800396

Record ID: DEH2002-HUPFP-102702
Permit Status: Permit Renewed
Active Permit: Y
Child Record Id: DEH2017-HCHEM-0131354
Trade Secret: N
Hazardous Material Type: Mixture
Last Updated: 2018-02-01T02:30:53.000
Chemical Name: HELIUM/ARGON
Common Name: HELIUM/ARGON
Case Number: mixture

Record ID: DEH2002-HUPFP-102702
Permit Status: Permit Renewed
Active Permit: Y
Child Record Id: DEH2017-HCHEM-0131355
Trade Secret: N
Hazardous Material Type: Pure
Last Updated: 2018-02-01T02:30:53.000
Chemical Name: OXYGEN, REFRIGERATED LIQUID
Common Name: OXYGEN, REFRIGERATED LIQUID
Case Number: 7782-44-7

Record ID: DEH2002-HUPFP-102702
Permit Status: Permit Renewed
Active Permit: Y
Child Record Id: DEH2017-HCHEM-0131356
Trade Secret: N
Hazardous Material Type: Pure
Last Updated: 2018-02-01T02:30:53.000
Chemical Name: ARGON, REFRIGERATED LIQUID
Common Name: ARGON, REFRIGERATED LIQUID
Case Number: 7440-37-1

Record ID: DEH2002-HUPFP-102702
Permit Status: Permit Renewed
Active Permit: Y
Child Record Id: DEH2017-HCHEM-0131357
Trade Secret: N
Hazardous Material Type: Mixture
Last Updated: 2018-02-01T02:30:53.000
Chemical Name: ARGON/CARBON DIOXIDE MIX
Common Name: ARGON/CARBON DIOXIDE MIX
Case Number: mixture

Record ID: DEH2002-HUPFP-102702
Permit Status: Permit Renewed
Active Permit: Y
Child Record Id: DEH2017-HCHEM-0131358
Trade Secret: N
Hazardous Material Type: Pure
Last Updated: 2018-02-01T02:30:53.000
Chemical Name: CARBON DIOXIDE REFRIGERATED LIQUID
Common Name: CARBON DIOXIDE REFRIGERATED LIQUID
Case Number: 124-38-9

Record ID: DEH2002-HUPFP-102702
Permit Status: Permit Renewed

Map ID
Direction
Distance
Elevation

MAP FINDINGS

Site

Database(s)

EDR ID Number
EPA ID Number

PRAXAIR DISTRIBUTION INC (Continued)

S113800396

Active Permit: Y
Child Record Id: DEH2017-HCHEM-0131359
Trade Secret: N
Hazardous Material Type: Mixture
Last Updated: 2018-02-01T02:30:53.000
Chemical Name: HYDROGEN/NITROGEN
Common Name: HYDROGEN/NITROGEN
Case Number: mixture

Record ID: DEH2002-HUPFP-102702
Permit Status: Permit Renewed
Active Permit: Y
Child Record Id: DEH2017-HCHEM-0131360
Trade Secret: N
Hazardous Material Type: Pure
Last Updated: 2018-02-01T02:30:53.000
Chemical Name: SULFUR HEXAFLUORIDE
Common Name: SULFUR HEXAFLUORIDE
Case Number: 2551-62-4

Record ID: DEH2002-HUPFP-102702
Permit Status: Permit Renewed
Active Permit: Y
Child Record Id: DEH2017-HCHEM-0131361
Trade Secret: N
Hazardous Material Type: Pure
Last Updated: 2018-02-01T02:30:53.000
Chemical Name: OXYGEN
Common Name: OXYGEN
Case Number: 7782-44-7

Record ID: DEH2002-HUPFP-102702
Permit Status: Permit Renewed
Active Permit: Y
Child Record Id: DEH2017-HCHEM-0131362
Trade Secret: N
Hazardous Material Type: Mixture
Last Updated: 2018-02-01T02:30:53.000
Chemical Name: ACETYLENE/ NITROGEN/ HELIUM/ CARBON DIOXIDE/ CARBON MONOXIDE
Common Name: SPECIALITY GAS MIXTURES
Case Number: Not reported

Record ID: DEH2002-HUPFP-102702
Permit Status: Permit Renewed
Active Permit: Y
Child Record Id: DEH2017-HCHEM-0131363
Trade Secret: N
Hazardous Material Type: Mixture
Last Updated: 2018-02-01T02:30:53.000
Chemical Name: HYDROGEN/HELIUM
Common Name: HYDROGEN/HELIUM
Case Number: mixture

Record ID: DEH2002-HUPFP-102702
Permit Status: Permit Renewed
Active Permit: Y
Child Record Id: DEH2017-HCHEM-0131364

Map ID
Direction
Distance
Elevation

MAP FINDINGS

Site

Database(s)

EDR ID Number
EPA ID Number

PRAXAIR DISTRIBUTION INC (Continued)

S113800396

Trade Secret: N
Hazardous Material Type: Mixture
Last Updated: 2018-02-01T02:30:53.000
Chemical Name: CARBON DIOXIDE/ CARBON MONOXIDE/ HELIUM/ NITROGEN/ OXYGEN
Common Name: WELDING/ SHIELDING MIXTURES
Case Number: Not reported

Record ID: DEH2002-HUPFP-102702
Permit Status: Permit Renewed
Active Permit: Y
Child Record Id: DEH2017-HCHEM-0131365
Trade Secret: N
Hazardous Material Type: Pure
Last Updated: 2018-02-01T02:30:53.000
Chemical Name: NITROGEN GAS
Common Name: NITROGEN GAS
Case Number: 7727-37-9

Record ID: DEH2002-HUPFP-102702
Permit Status: Permit Renewed
Active Permit: Y
Child Record Id: DEH2017-HCHEM-0131366
Trade Secret: N
Hazardous Material Type: Pure
Last Updated: 2018-02-01T02:30:53.000
Chemical Name: ARGON
Common Name: ARGON
Case Number: 7440-37-1

Record ID: DEH2002-HUPFP-102702
Permit Status: Permit Renewed
Active Permit: Y
Child Record Id: DEH2017-HCHEM-0131367
Trade Secret: N
Hazardous Material Type: Pure
Last Updated: 2018-02-01T02:30:53.000
Chemical Name: NITROUS OXIDE
Common Name: NITROUS OXIDE
Case Number: 10024-97-2

Record ID: DEH2002-HUPFP-102702
Permit Status: Permit Renewed
Active Permit: Y
Child Record Id: DEH2017-HCHEM-0131368
Trade Secret: N
Hazardous Material Type: Mixture
Last Updated: 2018-02-01T02:30:53.000
Chemical Name: CARBON DIOXIDE/CARBON MONOXIDE/NITROGEN/NITRIC OXIDE/OXYGEN
Common Name: SPECIALTY GASES MIXTURE
Case Number: Not reported

Record ID: DEH2002-HUPFP-102702
Permit Status: Permit Renewed
Active Permit: Y
Child Record Id: DEH2017-HCHEM-0131369
Trade Secret: N
Hazardous Material Type: Pure

Map ID
Direction
Distance
Elevation

MAP FINDINGS

Site

Database(s)

EDR ID Number
EPA ID Number

PRAXAIR DISTRIBUTION INC (Continued)

S113800396

Last Updated: 2018-02-01T02:30:53.000
Chemical Name: CARBON DIOXIDE
Common Name: CARBON DIOXIDE
Case Number: 124-38-9

Record ID: DEH2002-HUPFP-102702
Permit Status: Permit Renewed
Active Permit: Y
Child Record Id: DEH2017-HCHEM-0131370
Trade Secret: N

Hazardous Material Type: Pure
Last Updated: 2018-02-01T02:30:53.000
Chemical Name: NITROGEN, REFRIGERATED LIQUID
Common Name: NITROGEN, REFRIGERATED LIQUID
Case Number: 7727-37-9

Record ID: DEH2002-HUPFP-102702
Permit Status: Permit Renewed
Active Permit: Y
Child Record Id: DEH2017-HCHEM-0131371
Trade Secret: N

Hazardous Material Type: Pure
Last Updated: 2018-02-01T02:30:53.000
Chemical Name: Propylene
Common Name: Propylene
Case Number: 115-07-1

Record ID: DEH2002-HUPFP-102702
Permit Status: Permit Renewed
Active Permit: Y
Child Record Id: DEH2017-HCHEM-0131372
Trade Secret: N

Hazardous Material Type: Pure
Last Updated: 2018-02-01T02:30:53.000
Chemical Name: HYDROGEN
Common Name: HYDROGEN
Case Number: 133-74-0

Record ID: DEH2002-HUPFP-102702
Permit Status: Permit Renewed
Active Permit: Y
Child Record Id: DEH2017-HCHEM-0131373
Trade Secret: N

Hazardous Material Type: Pure
Last Updated: 2018-02-01T02:30:53.000
Chemical Name: ACETYLENE
Common Name: ACETYLENE
Case Number: 74-86-2

Record ID: DEH2002-HUPFP-102702
Permit Status: Permit Renewed
Active Permit: Y
Child Record Id: DEH2017-HCHEM-0131374
Trade Secret: N

Hazardous Material Type: Pure
Last Updated: 2018-02-01T02:30:53.000
Chemical Name: HELIUM

Map ID
Direction
Distance
Elevation

MAP FINDINGS

Site

Database(s)

EDR ID Number
EPA ID Number

PRAXAIR DISTRIBUTION INC (Continued)

S113800396

Common Name: HELIUM
Case Number: 7440-59-7

Record ID: DEH2002-HUPFP-102702
Permit Status: Permit Renewed
Active Permit: Y
Child Record Id: DEH2017-HCHEM-0131375
Trade Secret: N
Hazardous Material Type: Pure
Last Updated: 2018-02-01T02:30:53.000
Chemical Name: METHANE (300/250 CFT)
Common Name: METHANE (300/250 CFT)
Case Number: 74-82-8

Record ID: DEH2002-HUPFP-102702
Permit Status: Permit Renewed
Active Permit: Y
Child Record Id: DEH2017-HWAST-0109817
Trade Secret: N
Hazardous Material Type: Not reported
Last Updated: 2018-02-01T02:30:53.000
Chemical Name: WASTE 343 UNSPEC ORGANIC LIQUID MIXTURE
Common Name: WASTE 343 UNSPEC ORGANIC LIQUID MIXTURE
Case Number: Not reported

Record ID: DEH2002-HUPFP-102702
Permit Status: Permit Renewed
Active Permit: Y
Child Record Id: DEH2018-HCHEM-0174023
Trade Secret: N
Hazardous Material Type: Pure
Last Updated: 2019-01-05T02:32:08.000
Chemical Name: PROPANE
Common Name: PROPANE
Case Number: 74-98-6

Record ID: DEH2002-HUPFP-102702
Permit Status: Permit Renewed
Active Permit: Y
Child Record Id: DEH2018-HCHEM-0174024
Trade Secret: N
Hazardous Material Type: Pure
Last Updated: 2019-01-05T02:32:08.000
Chemical Name: PROYLENE
Common Name: FUEL GAS
Case Number: 115-07-1

Record ID: DEH2002-HUPFP-102702
Permit Status: Permit Renewed
Active Permit: Y
Child Record Id: DEH2018-HCHEM-0174025
Trade Secret: N
Hazardous Material Type: Mixture
Last Updated: 2019-01-05T02:32:08.000
Chemical Name: CARBON DIOXIDE/ HYDROGEN/ ETHYLENE/ NITRIC OXIDE/ NITROGEN
Common Name: SPECIALITY GAS MIXTURES
Case Number: Not reported

Map ID
Direction
Distance
Elevation

MAP FINDINGS

Site

Database(s)

EDR ID Number
EPA ID Number

PRAXAIR DISTRIBUTION INC (Continued)

S113800396

Record ID: DEH2002-HUPFP-102702
Permit Status: Permit Renewed
Active Permit: Y
Child Record Id: DEH2018-HCHEM-0174026
Trade Secret: N
Hazardous Material Type: Mixture
Last Updated: 2019-01-05T02:32:08.000
Chemical Name: HELIUM/ARGON
Common Name: HELIUM/ARGON
Case Number: mixture

Record ID: DEH2002-HUPFP-102702
Permit Status: Permit Renewed
Active Permit: Y
Child Record Id: DEH2018-HCHEM-0174027
Trade Secret: N
Hazardous Material Type: Pure
Last Updated: 2019-01-05T02:32:08.000
Chemical Name: OXYGEN, REFRIGERATED LIQUID
Common Name: OXYGEN, REFRIGERATED LIQUID
Case Number: 7782-44-7

Record ID: DEH2002-HUPFP-102702
Permit Status: Permit Renewed
Active Permit: Y
Child Record Id: DEH2018-HCHEM-0174029
Trade Secret: N
Hazardous Material Type: Mixture
Last Updated: 2019-01-05T02:32:08.000
Chemical Name: ARGON/CARBON DIOXIDE MIX
Common Name: ARGON/CARBON DIOXIDE MIX
Case Number: mixture

Record ID: DEH2002-HUPFP-102702
Permit Status: Permit Renewed
Active Permit: Y
Child Record Id: DEH2018-HCHEM-0174030
Trade Secret: N
Hazardous Material Type: Pure
Last Updated: 2019-01-05T02:32:08.000
Chemical Name: CARBON DIOXIDE REFRIGERATED LIQUID
Common Name: CARBON DIOXIDE REFRIGERATED LIQUID
Case Number: 124-38-9

Record ID: DEH2002-HUPFP-102702
Permit Status: Permit Renewed
Active Permit: Y
Child Record Id: DEH2018-HCHEM-0174031
Trade Secret: N
Hazardous Material Type: Mixture
Last Updated: 2019-01-05T02:32:08.000
Chemical Name: HYDROGEN/NITROGEN
Common Name: HYDROGEN/NITROGEN
Case Number: mixture

Record ID: DEH2002-HUPFP-102702
Permit Status: Permit Renewed

Map ID
Direction
Distance
Elevation

MAP FINDINGS

Site

Database(s)

EDR ID Number
EPA ID Number

PRAXAIR DISTRIBUTION INC (Continued)

S113800396

Active Permit: Y
Child Record Id: DEH2018-HCHEM-0174032
Trade Secret: N
Hazardous Material Type: Pure
Last Updated: 2019-01-05T02:32:08.000
Chemical Name: SULFUR HEXAFLUORIDE
Common Name: SULFUR HEXAFLUORIDE
Case Number: 2551-62-4

Record ID: DEH2002-HUPFP-102702
Permit Status: Permit Renewed
Active Permit: Y
Child Record Id: DEH2018-HCHEM-0174033
Trade Secret: N
Hazardous Material Type: Mixture
Last Updated: 2019-01-05T02:32:08.000
Chemical Name: ACETYLENE/ NITROGEN/ HELIUM/ CARBON DIOXIDE/ CARBON MONOXIDE
Common Name: SPECIALITY GAS MIXTURES
Case Number: Not reported

Record ID: DEH2002-HUPFP-102702
Permit Status: Permit Renewed
Active Permit: Y
Child Record Id: DEH2018-HCHEM-0174035
Trade Secret: N
Hazardous Material Type: Mixture
Last Updated: 2019-01-05T02:32:08.000
Chemical Name: CARBON DIOXIDE/ CARBON MONOXIDE/ HELIUM/ NITROGEN/ OXYGEN
Common Name: WELDING/ SHIELDING MIXTURES
Case Number: Not reported

Record ID: DEH2002-HUPFP-102702
Permit Status: Permit Renewed
Active Permit: Y
Child Record Id: DEH2018-HCHEM-0174036
Trade Secret: N
Hazardous Material Type: Pure
Last Updated: 2019-01-05T02:32:08.000
Chemical Name: NITROGEN GAS
Common Name: NITROGEN GAS
Case Number: 7727-37-9

Record ID: DEH2002-HUPFP-102702
Permit Status: Permit Renewed
Active Permit: Y
Child Record Id: DEH2018-HCHEM-0174037
Trade Secret: N
Hazardous Material Type: Pure
Last Updated: 2019-01-05T02:32:08.000
Chemical Name: NITROUS OXIDE
Common Name: NITROUS OXIDE
Case Number: 10024-97-2

Record ID: DEH2002-HUPFP-102702
Permit Status: Permit Renewed
Active Permit: Y
Child Record Id: DEH2018-HCHEM-0174038

Map ID
Direction
Distance
Elevation

MAP FINDINGS

Site

Database(s)

EDR ID Number
EPA ID Number

PRAXAIR DISTRIBUTION INC (Continued)

S113800396

Trade Secret: N
Hazardous Material Type: Mixture
Last Updated: 2019-01-05T02:32:08.000
Chemical Name: CARBON DIOXIDE/CARBON MONOXIDE/NITROGEN/NITRIC OXIDE/OXYGEN
Common Name: SPECIALTY GASES MIXTURE
Case Number: Not reported

Record ID: DEH2002-HUPFP-102702
Permit Status: Permit Renewed
Active Permit: Y
Child Record Id: DEH2018-HCHEM-0174039
Trade Secret: N
Hazardous Material Type: Pure
Last Updated: 2019-01-05T02:32:08.000
Chemical Name: CARBON DIOXIDE
Common Name: CARBON DIOXIDE
Case Number: 124-38-9

Record ID: DEH2002-HUPFP-102702
Permit Status: Permit Renewed
Active Permit: Y
Child Record Id: DEH2018-HCHEM-0174040
Trade Secret: N
Hazardous Material Type: Pure
Last Updated: 2019-01-05T02:32:08.000
Chemical Name: NITROGEN, REFRIGERATED LIQUID
Common Name: NITROGEN, REFRIGERATED LIQUID
Case Number: 7727-37-9

Record ID: DEH2002-HUPFP-102702
Permit Status: Permit Renewed
Active Permit: Y
Child Record Id: DEH2018-HCHEM-0174041
Trade Secret: N
Hazardous Material Type: Pure
Last Updated: 2019-01-05T02:32:08.000
Chemical Name: Propylene
Common Name: Propylene
Case Number: 115-07-1

Record ID: DEH2002-HUPFP-102702
Permit Status: Permit Renewed
Active Permit: Y
Child Record Id: DEH2018-HCHEM-0174042
Trade Secret: N
Hazardous Material Type: Pure
Last Updated: 2019-01-05T02:32:08.000
Chemical Name: HYDROGEN
Common Name: HYDROGEN
Case Number: 133-74-0

Record ID: DEH2002-HUPFP-102702
Permit Status: Permit Renewed
Active Permit: Y
Child Record Id: DEH2018-HCHEM-0174043
Trade Secret: N
Hazardous Material Type: Pure

Map ID
Direction
Distance
Elevation

MAP FINDINGS

Site

Database(s)

EDR ID Number
EPA ID Number

PRAXAIR DISTRIBUTION INC (Continued)

S113800396

Last Updated: 2019-01-05T02:32:08.000
Chemical Name: ACETYLENE
Common Name: ACETYLENE
Case Number: 74-86-2

Record ID: DEH2002-HUPFP-102702
Permit Status: Permit Renewed
Active Permit: Y
Child Record Id: DEH2018-HCHEM-0174044
Trade Secret: N
Hazardous Material Type: Pure
Last Updated: 2019-01-05T02:32:08.000
Chemical Name: HELIUM
Common Name: HELIUM
Case Number: 7440-59-7

Record ID: DEH2002-HUPFP-102702
Permit Status: Permit Renewed
Active Permit: Y
Child Record Id: DEH2018-HCHEM-0174045
Trade Secret: N
Hazardous Material Type: Pure
Last Updated: 2019-01-05T02:32:08.000
Chemical Name: METHANE (300/250 CFT)
Common Name: METHANE (300/250 CFT)
Case Number: 74-82-8

Record ID: DEH2002-HUPFP-102702
Permit Status: Permit Renewed
Active Permit: Y
Child Record Id: DEH2018-HWAST-0148318
Trade Secret: N
Hazardous Material Type: Not reported
Last Updated: 2019-01-05T02:32:08.000
Chemical Name: WASTE 343 UNSPEC ORGANIC LIQUID MIXTURE
Common Name: WASTE 343 UNSPEC ORGANIC LIQUID MIXTURE
Case Number: Not reported

CERS HAZ WASTE:

Name: PRAXAIR DISTRIBUTION INC
Address: 2205 NEWTON AVE
City,State,Zip: SAN DIEGO, CA 92113
Site ID: 399825
CERS ID: 10116796
CERS Description: Hazardous Waste Generator

HAZNET:

Name: PRAXAIR DISTRIBUTION INC
Address: 2205 NEWTON AVE
Address 2: Not reported
City,State,Zip: SAN DIEGO, CA 921133619
Contact: SAL PENA
Telephone: 6192327341
Mailing Name: Not reported
Mailing Address: 2205 NEWTON AVE

Map ID
Direction
Distance
Elevation

MAP FINDINGS

Site

Database(s)

EDR ID Number
EPA ID Number

PRAXAIR DISTRIBUTION INC (Continued)

S113800396

Year: 2012
Gepaid: CAL000369429
TSD EPA ID: CAT080013352
CA Waste Code: 343 - Unspecified organic liquid mixture
Disposal Method: H061 - Fuel Blending Prior To Energy Recovery At Another Site
Tons: 0.051

Additional Info:

Year: 2012
Gen EPA ID: CAL000369429

Shipment Date: 20120106
Creation Date: 3/27/2012 20:30:43
Receipt Date: 20120118
Manifest ID: 008999333JJK
Trans EPA ID: CAD028277036
Trans Name: ASBURY ENVIRONMENTAL SERVICES
Trans 2 EPA ID: Not reported
Trans 2 Name: Not reported
TSD EPA ID: CAT080013352
Trans Name: DEMENNO / KERDOON
TSD Alt EPA ID: Not reported
TSD Alt Name: Not reported
Waste Code Description: 343 - Unspecified organic liquid mixture
RCRA Code: D001
Meth Code: H061 - Fuel Blending Prior To Energy Recovery At Another Site
Quantity Tons: 0.051
Waste Quantity: 15
Quantity Unit: G
Additional Code 1: Not reported
Additional Code 2: Not reported
Additional Code 3: Not reported
Additional Code 4: Not reported
Additional Code 5: Not reported

CERS:

Name: PRAXAIR DISTRIBUTION INC
Address: 2205 NEWTON AVE
City,State,Zip: SAN DIEGO, CA 92113
Site ID: 399825
CERS ID: 10116796
CERS Description: Chemical Storage Facilities

Violations:

Site ID: 399825
Site Name: Praxair Distribution Inc
Violation Date: 06-11-2014
Citation: 22 CCR 12 66262.12 - California Code of Regulations, Title 22, Chapter 12, Section(s) 66262.12
Violation Description: Failure to obtain and/or maintain an Active EPA ID.
Violation Notes: Returned to compliance on 03/27/2015.
Violation Division: San Diego County Department of Env Health
Violation Program: HW
Violation Source: CERS

Map ID
Direction
Distance
Elevation

MAP FINDINGS

Site

Database(s)

EDR ID Number
EPA ID Number

PRAXAIR DISTRIBUTION INC (Continued)

S113800396

Evaluation:

Eval General Type: Compliance Evaluation Inspection
Eval Date: 05-15-2018
Violations Found: No
Eval Type: Routine done by local agency
Eval Notes: Inspector: Anderson Sean Inspection ID:5912997
Eval Division: San Diego County Department of Env Health
Eval Program: HMRRP
Eval Source: CERS

Eval General Type: Compliance Evaluation Inspection
Eval Date: 05-15-2018
Violations Found: No
Eval Type: Routine done by local agency
Eval Notes: Inspector: Anderson Sean Inspection ID:5912997
Eval Division: San Diego County Department of Env Health
Eval Program: HW
Eval Source: CERS

Eval General Type: Compliance Evaluation Inspection
Eval Date: 05-24-2016
Violations Found: No
Eval Type: Routine done by local agency
Eval Notes: Inspector: Anderson Sean Inspection ID:5453500
Eval Division: San Diego County Department of Env Health
Eval Program: HMRRP
Eval Source: CERS

Eval General Type: Compliance Evaluation Inspection
Eval Date: 05-24-2016
Violations Found: No
Eval Type: Routine done by local agency
Eval Notes: Inspector: Anderson Sean Inspection ID:5453500
Eval Division: San Diego County Department of Env Health
Eval Program: HW
Eval Source: CERS

Eval General Type: Compliance Evaluation Inspection
Eval Date: 06-11-2014
Violations Found: No
Eval Type: Routine done by local agency
Eval Notes: Inspector: South HS012 Inspection ID:4086932
Eval Division: San Diego County Department of Env Health
Eval Program: HMRRP
Eval Source: CERS

Eval General Type: Compliance Evaluation Inspection
Eval Date: 06-11-2014
Violations Found: Yes
Eval Type: Routine done by local agency
Eval Notes: Inspector: South HS012 Inspection ID:4086932
Eval Division: San Diego County Department of Env Health
Eval Program: HW
Eval Source: CERS

Eval General Type: Compliance Evaluation Inspection
Eval Date: 10-23-2020

Map ID
Direction
Distance
Elevation

MAP FINDINGS

Site

Database(s)

EDR ID Number
EPA ID Number

PRAXAIR DISTRIBUTION INC (Continued)

S113800396

Violations Found: No
Eval Type: Routine done by local agency
Eval Notes: Inspector: Cenicerros Danielle Inspection ID:6444528
Eval Division: San Diego County Department of Env Health
Eval Program: HMRRP
Eval Source: CERS

Eval General Type: Compliance Evaluation Inspection
Eval Date: 10-23-2020
Violations Found: No
Eval Type: Routine done by local agency
Eval Notes: Inspector: Cenicerros Danielle Inspection ID:6444528
Eval Division: San Diego County Department of Env Health
Eval Program: HW
Eval Source: CERS

Coordinates:
Site ID: 399825
Facility Name: Praxair Distribution Inc
Env Int Type Code: HMBP
Program ID: 10116796
Coord Name: Not reported
Ref Point Type Desc: Unknown
Latitude: 32.695972
Longitude: -117.140808

Affiliation:
Affiliation Type Desc: Environmental Contact
Entity Name: HECTOR AGUILAR
Entity Title: Not reported
Affiliation Address: 1545 E. Edinger Avenue
Affiliation City: Santa Ana
Affiliation State: CA
Affiliation Country: Not reported
Affiliation Zip: 92705
Affiliation Phone: Not reported

Affiliation Type Desc: CUPA District
Entity Name: San Diego County Env Health
Entity Title: Not reported
Affiliation Address: PO Box 129261
Affiliation City: San Diego
Affiliation State: CA
Affiliation Country: Not reported
Affiliation Zip: 92112-9261
Affiliation Phone: (858) 505-6880

Affiliation Type Desc: Document Preparer
Entity Name: Sal Pena
Entity Title: Not reported
Affiliation Address: Not reported
Affiliation City: Not reported
Affiliation State: Not reported
Affiliation Country: Not reported
Affiliation Zip: Not reported
Affiliation Phone: Not reported

Map ID
Direction
Distance
Elevation

MAP FINDINGS

Site

Database(s)

EDR ID Number
EPA ID Number

PRAXAIR DISTRIBUTION INC (Continued)

S113800396

Affiliation Type Desc: Facility Mailing Address
Entity Name: Mailing Address
Entity Title: Not reported
Affiliation Address: 2205 NEWTON AVE
Affiliation City: SAN DIEGO
Affiliation State: CA
Affiliation Country: Not reported
Affiliation Zip: 92113-3619
Affiliation Phone: Not reported

Affiliation Type Desc: Identification Signer
Entity Name: Sal Pena
Entity Title: Branch Manager
Affiliation Address: Not reported
Affiliation City: Not reported
Affiliation State: Not reported
Affiliation Country: Not reported
Affiliation Zip: Not reported
Affiliation Phone: Not reported

Affiliation Type Desc: Legal Owner
Entity Name: Praxair Distribution Inc
Entity Title: Not reported
Affiliation Address: 39 OLD RIDGEBURY RD
Affiliation City: DANBURY
Affiliation State: CT
Affiliation Country: United States
Affiliation Zip: 06810
Affiliation Phone: (203) 837-2399

Affiliation Type Desc: Operator
Entity Name: PRAXAIR DISTRIBUTION INC.
Entity Title: Not reported
Affiliation Address: Not reported
Affiliation City: Not reported
Affiliation State: Not reported
Affiliation Country: Not reported
Affiliation Zip: Not reported
Affiliation Phone: (619) 232-7341

Affiliation Type Desc: Parent Corporation
Entity Name: Praxair Distribution, Inc.
Entity Title: Not reported
Affiliation Address: Not reported
Affiliation City: Not reported
Affiliation State: Not reported
Affiliation Country: Not reported
Affiliation Zip: Not reported
Affiliation Phone: Not reported

HWTS:

Name: PRAXAIR DISTRIBUTION INC
Address: 2205 NEWTON AVE
Address 2: Not reported
City,State,Zip: SAN DIEGO, CA 921133619
EPA ID: CAL000369429

Map ID
Direction
Distance
Elevation

MAP FINDINGS

Site

Database(s)

EDR ID Number
EPA ID Number

PRAXAIR DISTRIBUTION INC (Continued)

S113800396

Inactive Date: Not reported
Create Date: 11/30/2011
Last Act Date: 03/05/2021
Mailing Name: Not reported
Mailing Address: 2205 NEWTON AVE
Mailing Address 2: Not reported
Mailing City,State,Zip: SAN DIEGO, CA 90755
Owner Name: PRAXAIR DISTRIBUTION INC
Owner Address: 10 RIVERVIEW DR
Owner Address 2: Not reported
Owner City,State,Zip: DANBURY, CT 06810
Contact Name: HECTOR AGUILAR
Contact Address: 4800 CECILIA ST
Contact Address 2: Not reported
City,State,Zip: CUDAHY, CA 90201

NAICS:

EPA ID: CAL000369429
Create Date: 2021-02-24 09:10:57.587
NAICS Code: 425110
NAICS Description: Business to Business Electronic Markets
Issued EPA ID Date: 2011-11-30 09:15:57.68700
Inactive Date: Not reported
Facility Name: PRAXAIR DISTRIBUTION INC
Facility Address: 2205 NEWTON AVE
Facility Address 2: Not reported
Facility City: SAN DIEGO
Facility County: Not reported
Facility State: CA
Facility Zip: 921133619

EPA ID: CAL000369429
Create Date: 2021-02-24 09:10:57.587
NAICS Code: 425110
NAICS Description: Business to Business Electronic Markets
Issued EPA ID Date: 2011-11-30 09:15:57.68700
Inactive Date: Not reported
Facility Name: PRAXAIR DISTRIBUTION INC
Facility Address: 2205 NEWTON AVE
Facility Address 2: Not reported
Facility City: SAN DIEGO
Facility County: Not reported
Facility State: CA
Facility Zip: 921133619

EPA ID: CAL000369429
Create Date: 2021-02-24 09:10:57.587
NAICS Code: 425110
NAICS Description: Business to Business Electronic Markets
Issued EPA ID Date: 2011-11-30 09:15:57.68700
Inactive Date: Not reported
Facility Name: PRAXAIR DISTRIBUTION INC
Facility Address: 2205 NEWTON AVE
Facility Address 2: Not reported
Facility City: SAN DIEGO
Facility County: Not reported
Facility State: CA
Facility Zip: 921133619

Map ID
Direction
Distance
Elevation

MAP FINDINGS

Site

Database(s)

EDR ID Number
EPA ID Number

PRAXAIR DISTRIBUTION INC (Continued)

S113800396

| | |
|---------------------|------------------------------------|
| EPA ID: | CAL000369429 |
| Create Date: | 2021-02-24 09:10:57.587 |
| NAICS Code: | 425110 |
| NAICS Description: | Farm-product Raw Materials, Nec |
| Issued EPA ID Date: | 2011-11-30 09:15:57.68700 |
| Inactive Date: | Not reported |
| Facility Name: | PRAXAIR DISTRIBUTION INC |
| Facility Address: | 2205 NEWTON AVE |
| Facility Address 2: | Not reported |
| Facility City: | SAN DIEGO |
| Facility County: | Not reported |
| Facility State: | CA |
| Facility Zip: | 921133619 |
| EPA ID: | CAL000369429 |
| Create Date: | 2019-02-26 14:52:14.753 |
| NAICS Code: | 425120 |
| NAICS Description: | Wholesale Trade Agents and Brokers |
| Issued EPA ID Date: | 2011-11-30 09:15:57.68700 |
| Inactive Date: | Not reported |
| Facility Name: | PRAXAIR DISTRIBUTION INC |
| Facility Address: | 2205 NEWTON AVE |
| Facility Address 2: | Not reported |
| Facility City: | SAN DIEGO |
| Facility County: | Not reported |
| Facility State: | CA |
| Facility Zip: | 921133619 |
| EPA ID: | CAL000369429 |
| Create Date: | 2019-02-26 14:52:14.753 |
| NAICS Code: | 425120 |
| NAICS Description: | Wholesale Trade Agents and Brokers |
| Issued EPA ID Date: | 2011-11-30 09:15:57.68700 |
| Inactive Date: | Not reported |
| Facility Name: | PRAXAIR DISTRIBUTION INC |
| Facility Address: | 2205 NEWTON AVE |
| Facility Address 2: | Not reported |
| Facility City: | SAN DIEGO |
| Facility County: | Not reported |
| Facility State: | CA |
| Facility Zip: | 921133619 |
| EPA ID: | CAL000369429 |
| Create Date: | 2011-11-30 09:15:57.703 |
| NAICS Code: | 99999 |
| NAICS Description: | Not Otherwise Specified |
| Issued EPA ID Date: | 2011-11-30 09:15:57.68700 |
| Inactive Date: | Not reported |
| Facility Name: | PRAXAIR DISTRIBUTION INC |
| Facility Address: | 2205 NEWTON AVE |
| Facility Address 2: | Not reported |
| Facility City: | SAN DIEGO |
| Facility County: | Not reported |
| Facility State: | CA |
| Facility Zip: | 921133619 |

Map ID
 Direction
 Distance
 Elevation

MAP FINDINGS

Site

Database(s)

EDR ID Number
 EPA ID Number

Q120
ENE
1/8-1/4
0.204 mi.
1076 ft.

Relative:
Higher

Actual:
70 ft.

HOLSUM BAKING CO
2828 NATIONAL AVE
SAN DIEGO, CA 92113

Site 1 of 2 in cluster Q

RCRA-SQG **1000390245**
CA LUST **CAD008230013**
CA SAN DIEGO CO. SAM
CA San Diego Co. HMMD
FINDS
ECHO
CA Cortese
CA HIST CORTESE
CA NPDES
CA CIWQS
CA CERS

RCRA-SQG:

| | |
|--|--------------------------|
| Date Form Received by Agency: | 1996-09-01 00:00:00.0 |
| Handler Name: | HOLSUM BAKING CO |
| Handler Address: | 2828 NATIONAL AVE |
| Handler City,State,Zip: | SAN DIEGO, CA 92113 |
| EPA ID: | CAD008230013 |
| Contact Name: | Not reported |
| Contact Address: | Not reported |
| Contact City,State,Zip: | Not reported |
| Contact Telephone: | Not reported |
| Contact Fax: | Not reported |
| Contact Email: | Not reported |
| Contact Title: | Not reported |
| EPA Region: | 09 |
| Land Type: | Not reported |
| Federal Waste Generator Description: | Small Quantity Generator |
| Non-Notifier: | Not reported |
| Biennial Report Cycle: | Not reported |
| Accessibility: | Not reported |
| Active Site Indicator: | Handler Activities |
| State District Owner: | CA |
| State District: | 4 |
| Mailing Address: | NATIONAL AVE |
| Mailing City,State,Zip: | SAN DIEGO, CA 92113 |
| Owner Name: | NOT REQUIRED |
| Owner Type: | Private |
| Operator Name: | NOT REQUIRED |
| Operator Type: | Private |
| Short-Term Generator Activity: | No |
| Importer Activity: | No |
| Mixed Waste Generator: | No |
| Transporter Activity: | No |
| Transfer Facility Activity: | No |
| Recycler Activity with Storage: | No |
| Small Quantity On-Site Burner Exemption: | No |
| Smelting Melting and Refining Furnace Exemption: | No |
| Underground Injection Control: | No |
| Off-Site Waste Receipt: | No |
| Universal Waste Indicator: | No |
| Universal Waste Destination Facility: | No |
| Federal Universal Waste: | No |
| Active Site Fed-Reg Treatment Storage and Disposal Facility: | Not reported |
| Active Site Converter Treatment storage and Disposal Facility: | Not reported |
| Active Site State-Reg Treatment Storage and Disposal Facility: | Not reported |
| Active Site State-Reg Handler: | --- |
| Federal Facility Indicator: | Not reported |
| Hazardous Secondary Material Indicator: | NN |

Map ID
 Direction
 Distance
 Elevation

MAP FINDINGS

Site

Database(s)

EDR ID Number
 EPA ID Number

HOLSUM BAKING CO (Continued)

1000390245

| | |
|---|-----------------------|
| Sub-Part K Indicator: | Not reported |
| Commercial TSD Indicator: | No |
| Treatment Storage and Disposal Type: | Not reported |
| 2018 GPRA Permit Baseline: | Not on the Baseline |
| 2018 GPRA Renewals Baseline: | Not on the Baseline |
| Permit Renewals Workload Universe: | Not reported |
| Permit Workload Universe: | Not reported |
| Permit Progress Universe: | Not reported |
| Post-Closure Workload Universe: | Not reported |
| Closure Workload Universe: | Not reported |
| 202 GPRA Corrective Action Baseline: | No |
| Corrective Action Workload Universe: | No |
| Subject to Corrective Action Universe: | No |
| Non-TSDFs Where RCRA CA has Been Imposed Universe: | No |
| TSDFs Potentially Subject to CA Under 3004 (u)/(v) Universe: | No |
| TSDFs Only Subject to CA under Discretionary Auth Universe: | No |
| Corrective Action Priority Ranking: | No NCAPS ranking |
| Environmental Control Indicator: | No |
| Institutional Control Indicator: | No |
| Human Exposure Controls Indicator: | N/A |
| Groundwater Controls Indicator: | N/A |
| Operating TSDF Universe: | Not reported |
| Full Enforcement Universe: | Not reported |
| Significant Non-Complier Universe: | No |
| Unaddressed Significant Non-Complier Universe: | No |
| Addressed Significant Non-Complier Universe: | No |
| Significant Non-Complier With a Compliance Schedule Universe: | No |
| Financial Assurance Required: | Not reported |
| Handler Date of Last Change: | 2000-09-15 17:29:10.0 |
| Recognized Trader-Importer: | No |
| Recognized Trader-Exporter: | No |
| Importer of Spent Lead Acid Batteries: | No |
| Exporter of Spent Lead Acid Batteries: | No |
| Recycler Activity Without Storage: | Not reported |
| Manifest Broker: | Not reported |
| Sub-Part P Indicator: | No |

Handler - Owner Operator:

| | |
|--------------------------------|------------------------|
| Owner/Operator Indicator: | Owner |
| Owner/Operator Name: | NOT REQUIRED |
| Legal Status: | Private |
| Date Became Current: | Not reported |
| Date Ended Current: | Not reported |
| Owner/Operator Address: | NOT REQUIRED |
| Owner/Operator City,State,Zip: | NOT REQUIRED, ME 99999 |
| Owner/Operator Telephone: | 415-555-1212 |
| Owner/Operator Telephone Ext: | Not reported |
| Owner/Operator Fax: | Not reported |
| Owner/Operator Email: | Not reported |
| Owner/Operator Indicator: | Operator |
| Owner/Operator Name: | NOT REQUIRED |
| Legal Status: | Private |
| Date Became Current: | Not reported |
| Date Ended Current: | Not reported |
| Owner/Operator Address: | NOT REQUIRED |

Map ID
Direction
Distance
Elevation

MAP FINDINGS

Site

Database(s)

EDR ID Number
EPA ID Number

HOLSUM BAKING CO (Continued)

1000390245

Owner/Operator City,State,Zip: NOT REQUIRED, ME 99999
Owner/Operator Telephone: 415-555-1212
Owner/Operator Telephone Ext: Not reported
Owner/Operator Fax: Not reported
Owner/Operator Email: Not reported

Historic Generators:

Receive Date: 1996-09-01 00:00:00.0
Handler Name: HOLSUM BAKING CO
Federal Waste Generator Description: Small Quantity Generator
State District Owner: CA
Large Quantity Handler of Universal Waste: No
Recognized Trader Importer: No
Recognized Trader Exporter: No
Spent Lead Acid Battery Importer: No
Spent Lead Acid Battery Exporter: No
Current Record: Yes
Non Storage Recycler Activity: Not reported
Electronic Manifest Broker: Not reported

List of NAICS Codes and Descriptions:

NAICS Codes: No NAICS Codes Found

Facility Has Received Notices of Violations:

Violations: No Violations Found

Evaluation Action Summary:

Evaluations: No Evaluations Found

LUST:

Name: HOLSUM BAKING CO OF CALIF
Address: 2828 NATIONAL AV
City,State,Zip: SAN DIEGO, CA 921132418
Lead Agency: SAN DIEGO COUNTY LOP
Case Type: LUST Cleanup Site
Geo Track: http://geotracker.waterboards.ca.gov/profile_report.asp?global_id=T0607300886
Global Id: T0607300886
Latitude: 32.696236
Longitude: -117.132553
Status: Completed - Case Closed
Status Date: 10/05/1999
Case Worker: NS
RB Case Number: 9UT2119
Local Agency: SAN DIEGO COUNTY LOP
File Location: Local Agency
Local Case Number: H04887-001
Potential Media Affect: Not reported
Potential Contaminants of Concern: Not reported
Site History: Not reported

LUST:

Global Id: T0607300886
Contact Type: Local Agency Caseworker
Contact Name: NASSER SIONIT

Map ID
Direction
Distance
Elevation

MAP FINDINGS

Site

Database(s)

EDR ID Number
EPA ID Number

HOLSUM BAKING CO (Continued)

1000390245

Organization Name: SAN DIEGO COUNTY LOP
Address: P.O. Box 129261
City: San Diego
Email: nasser.sionit@sdcounty.ca.gov
Phone Number: Not reported

LUST:

Global Id: T0607300886
Action Type: ENFORCEMENT
Date: 01/09/1992
Action: Notice of Responsibility

Global Id: T0607300886
Action Type: ENFORCEMENT
Date: 10/05/1999
Action: Closure/No Further Action Letter - #H04887-001

LUST:

Global Id: T0607300886
Status: Open - Case Begin Date
Status Date: 01/08/1992

Global Id: T0607300886
Status: Completed - Case Closed
Status Date: 10/05/1999

SAN DIEGO CO. SAM:

Name: HOLSUM BAKING CO OF CALIF
Address: 2828 NATIONAL AV
City,State,Zip: SAN DIEGO, CA 921132418
Case Number: H04887-001
Agency: DEH Site Assessment & Mitigation
Funding: LOP - Federal Fund
Facility Type: Soils Only
Facility Status: Closed Case
Date: 10/5/1999
Date Began: 12/18/1991

HMMD SAN DIEGO:

Name: HOLSUM BAKING CO OF CALIF
Address: 2828 NATIONAL AV
City,State,Zip: SAN DIEGO, CA 92113
Permit Number: 104887
Business Type: 6HK29
EPA Id Number: CAD008230013
APN: 550-012-23-00
Last HMMD Inspection: 05/15/1991
Facility Telephone: 233-7364
Permit Status: INAC
Permit Expiration: 07/08/1998
Date Last Updated: 11/02/2012
Facility Owner: FORNACA INC.
Facility Mailing Address: 2828 NATIONAL AV
Facility Mailing City: SAN DIEGO

Map ID
Direction
Distance
Elevation

MAP FINDINGS

Site

Database(s)

EDR ID Number
EPA ID Number

HOLSUM BAKING CO (Continued)

1000390245

Facility Mailing State: CA
Facility Mailing Zip: 92113-2418
UST Owner: FORNACA INC.
Handle Regulated Hazmat: Not reported
Own Or Operate UST: Not reported
Subject To APSA: Not reported
Generate Haz Waste: Y
Treat Haz Waste: Not reported
Generate Medical Waste: Not reported

UST:

UST Name: UNDERGROUND TANK 104887 T004
Last Update: 2012-11-02 14:17:38
Permit Number: 104887
Tank Type: SINGLE WALL
Additional Id: AT5271
Capacity Gallons: 550
UST Contents: Not reported
Other Content Info: BUNKER OIL
Reg Status: REMOVED
Remove Close Date: 2006-07-26 00:00:00
Year Installed: Not reported
Pipe Type: Not reported
Delivery System: Not reported
Monitor Code: 90
UST Monitor Method: NO MONITORING ALTERNATIVE SELECTED. VERIFY AND ENTER MONITORING ALTERNATIVE DURING INSPECTION

UST Name: UNDERGROUND TANK 104887 T001
Last Update: 2012-11-02 14:17:38
Permit Number: 104887
Tank Type: SINGLE WALL
Additional Id: 1
Capacity Gallons: 10000
UST Contents: DIESEL
Other Content Info: DIESEL
Reg Status: REMOVED
Remove Close Date: 1991-12-18 00:00:00
Year Installed: Not reported
Pipe Type: Not reported
Delivery System: SUCTION
Monitor Code: 05
UST Monitor Method: SW TANK DW PIPE W/ POS SHUTOFF-ALARM ON LLD W/ SIRS:SIR ANALY MONTHLY, TANK TEST BIENNIALY, PIPE TEST ANN 0.1 G/HR OR MO 0.2 G/HR

UST Name: UNDERGROUND TANK 104887 T002
Last Update: 2012-11-02 14:17:38
Permit Number: 104887
Tank Type: SINGLE WALL
Additional Id: 2
Capacity Gallons: 5000
UST Contents: DIESEL
Other Content Info: DIESEL
Reg Status: REMOVED
Remove Close Date: 1991-12-18 00:00:00
Year Installed: Not reported
Pipe Type: Not reported
Delivery System: SUCTION

Map ID
Direction
Distance
Elevation

MAP FINDINGS

Site

Database(s)

EDR ID Number
EPA ID Number

HOLSUM BAKING CO (Continued)

1000390245

Monitor Code: 90
UST Monitor Method: NO MONITORING ALTERNATIVE SELECTED. VERIFY AND ENTER MONITORING ALTERNATIVE DURING INSPECTION.

UST Name: UNDERGROUND TANK 104887 T003
Last Update: 2012-11-02 14:17:38
Permit Number: 104887
Tank Type: SINGLE WALL
Additional Id: AT4101
Capacity Gallons: 550
UST Contents: DIESEL
Other Content Info: DIESEL
Reg Status: REMOVED
Remove Close Date: 1998-08-19 00:00:00
Year Installed: Not reported
Pipe Type: Not reported
Delivery System: Not reported
Monitor Code: 99
UST Monitor Method: OTHER - BLIND REMARK REQUIRED

FINDS:

Registry ID: 110002630332

Click Here:

Environmental Interest/Information System:

RCRAInfo is a national information system that supports the Resource Conservation and Recovery Act (RCRA) program through the tracking of events and activities related to facilities that generate, transport, and treat, store, or dispose of hazardous waste. RCRAInfo allows RCRA program staff to track the notification, permit, compliance, and corrective action activities required under RCRA.

[Click this hyperlink](#) while viewing on your computer to access additional FINDS: detail in the EDR Site Report.

ECHO:

Envid: 1000390245
Registry ID: 110002630332
DFR URL: <http://echo.epa.gov/detailed-facility-report?fid=110002630332>
Name: HOLSUM BAKING CO
Address: 2828 NATIONAL AVE
City,State,Zip: SAN DIEGO, CA 92113

CORTESE:

Name: HOLSUM BAKING CO OF CALIF
Address: 2828 NATIONAL AV
City,State,Zip: SAN DIEGO, CA 921132418
Region: CORTESE
Envirostor Id: Not reported
Global ID: T0607300886
Site/Facility Type: LUST CLEANUP SITE
Cleanup Status: COMPLETED - CASE CLOSED
Status Date: Not reported
Site Code: Not reported
Latitude: Not reported

Map ID
Direction
Distance
Elevation

MAP FINDINGS

Site

Database(s)

EDR ID Number
EPA ID Number

HOLSUM BAKING CO (Continued)

1000390245

Longitude: Not reported
Owner: Not reported
Enf Type: Not reported
Swat R: Not reported
Flag: active
Order No: Not reported
Waste Discharge System No: Not reported
Effective Date: Not reported
Region 2: Not reported
WID Id: Not reported
Solid Waste Id No: Not reported
Waste Management Uit Name: Not reported
File Name: Active Open

HIST CORTESE:

edr_fname: FORNACA FAMILY BAKERY
edr_fadd1: 2828 NATIONAL
City,State,Zip: SAN DIEGO, CA 92113
Region: CORTESE
Facility County Code: 37
Reg By: LTNKA
Reg Id: 9UT2119

NPDES:

Name: FORNACA CENTER
Address: 2828 NATIONAL AVE
City,State,Zip: SAN DIEGO, CA 92101
Facility Status: Not reported
NPDES Number: Not reported
Region: Not reported
Agency Number: Not reported
Regulatory Measure ID: Not reported
Place ID: Not reported
Order Number: Not reported
WDID: 9 37C333500
Regulatory Measure Type: Construction
Program Type: Not reported
Adoption Date Of Regulatory Measure: Not reported
Effective Date Of Regulatory Measure: Not reported
Termination Date Of Regulatory Measure: Not reported
Expiration Date Of Regulatory Measure: Not reported
Discharge Address: Not reported
Discharge Name: Not reported
Discharge City: Not reported
Discharge State: Not reported
Discharge Zip: Not reported
Status: Terminated
Status Date: 04/18/2019
Operator Name: Fornaca Center
Operator Address: 10951 Sorrento Valley Rd
Operator City: San Diego
Operator State: California
Operator Zip: 92121

NPDES as of 03/2018:

NPDES Number: Not reported
Status: Not reported

Map ID
Direction
Distance
Elevation

MAP FINDINGS

Site

Database(s)

EDR ID Number
EPA ID Number

HOLSUM BAKING CO (Continued)

1000390245

Agency Number: Not reported
Region: 9
Regulatory Measure ID: 288401
Order Number: Not reported
Regulatory Measure Type: Construction
Place ID: Not reported
WDID: 9 37C333500
Program Type: Not reported
Adoption Date Of Regulatory Measure: Not reported
Effective Date Of Regulatory Measure: Not reported
Expiration Date Of Regulatory Measure: Not reported
Termination Date Of Regulatory Measure: Not reported
Discharge Name: Not reported
Discharge Address: Not reported
Discharge City: Not reported
Discharge State: Not reported
Discharge Zip: Not reported
Received Date: 05/09/2008
Processed Date: 04/08/2005
Status: Active
Status Date: 04/08/2005
Place Size: 2
Place Size Unit: Acres
Contact: Alex Zirpolo
Contact Title: Not reported
Contact Phone: 858-452-1231
Contact Phone Ext: 210
Contact Email: lbailey@cfisandiego.com
Operator Name: Fornaca Center
Operator Address: 10951 Sorrento Valley Rd
Operator City: San Diego
Operator State: California
Operator Zip: 92121
Operator Contact: Alex Zirpolo
Operator Contact Title: Not reported
Operator Contact Phone: 858-638-7270
Operator Contact Phone Ext: Not reported
Operator Contact Email: Not reported
Operator Type: Private Business
Developer: National LLC
Developer Address: 10951 Sorrento Valley Rd
Developer City: San Diego
Developer State: California
Developer Zip: 92121
Developer Contact: Alex Zirpolo
Developer Contact Title: Not reported
Constype Linear Utility Ind: N
Emergency Phone: Not reported
Emergency Phone Ext: Not reported
Constype Above Ground Ind: Not reported
Constype Below Ground Ind: Not reported
Constype Cable Line Ind: Not reported
Constype Comm Line Ind: Not reported
Constype Commercial Ind: Y
Constype Electrical Line Ind: Not reported
Constype Gas Line Ind: Not reported
Constype Industrial Ind: Not reported

Map ID
Direction
Distance
Elevation

MAP FINDINGS

Site

Database(s)

EDR ID Number
EPA ID Number

HOLSUM BAKING CO (Continued)

1000390245

| | |
|---|--------------------------|
| Constype Other Description: | Not reported |
| Constype Other Ind: | Not reported |
| Constype Recons Ind: | Not reported |
| Constype Residential Ind: | Not reported |
| Constype Transport Ind: | Not reported |
| Constype Utility Description: | Not reported |
| Constype Utility Ind: | Not reported |
| Constype Water Sewer Ind: | Not reported |
| Dir Discharge Uswater Ind: | N |
| Receiving Water Name: | Not reported |
| Certifier: | Alexander Zirpolo |
| Certifier Title: | Managing Member |
| Certification Date: | 30-JUN-10 |
| Primary Sic: | Not reported |
| Secondary Sic: | Not reported |
| Tertiary Sic: | Not reported |
| NPDES Number: | CAS000002 |
| Status: | Active |
| Agency Number: | 0 |
| Region: | 9 |
| Regulatory Measure ID: | 288401 |
| Order Number: | 2009-0009-DWQ |
| Regulatory Measure Type: | Enrollee |
| Place ID: | Not reported |
| WDID: | 9 37C333500 |
| Program Type: | Construction |
| Adoption Date Of Regulatory Measure: | Not reported |
| Effective Date Of Regulatory Measure: | 04/08/2005 |
| Expiration Date Of Regulatory Measure: | Not reported |
| Termination Date Of Regulatory Measure: | Not reported |
| Discharge Name: | Fornaca Center |
| Discharge Address: | 10951 Sorrento Valley Rd |
| Discharge City: | San Diego |
| Discharge State: | California |
| Discharge Zip: | 92121 |
| Received Date: | Not reported |
| Processed Date: | Not reported |
| Status: | Not reported |
| Status Date: | Not reported |
| Place Size: | Not reported |
| Place Size Unit: | Not reported |
| Contact: | Not reported |
| Contact Title: | Not reported |
| Contact Phone: | Not reported |
| Contact Phone Ext: | Not reported |
| Contact Email: | Not reported |
| Operator Name: | Not reported |
| Operator Address: | Not reported |
| Operator City: | Not reported |
| Operator State: | Not reported |
| Operator Zip: | Not reported |
| Operator Contact: | Not reported |
| Operator Contact Title: | Not reported |
| Operator Contact Phone: | Not reported |
| Operator Contact Phone Ext: | Not reported |
| Operator Contact Email: | Not reported |

Map ID
Direction
Distance
Elevation

MAP FINDINGS

Site

Database(s)

EDR ID Number
EPA ID Number

HOLSUM BAKING CO (Continued)

1000390245

Operator Type: Not reported
Developer: Not reported
Developer Address: Not reported
Developer City: Not reported
Developer State: Not reported
Developer Zip: Not reported
Developer Contact: Not reported
Developer Contact Title: Not reported
Constype Linear Utility Ind: Not reported
Emergency Phone: Not reported
Emergency Phone Ext: Not reported
Constype Above Ground Ind: Not reported
Constype Below Ground Ind: Not reported
Constype Cable Line Ind: Not reported
Constype Comm Line Ind: Not reported
Constype Commercial Ind: Not reported
Constype Electrical Line Ind: Not reported
Constype Gas Line Ind: Not reported
Constype Industrial Ind: Not reported
Constype Other Description: Not reported
Constype Other Ind: Not reported
Constype Recons Ind: Not reported
Constype Residential Ind: Not reported
Constype Transport Ind: Not reported
Constype Utility Description: Not reported
Constype Utility Ind: Not reported
Constype Water Sewer Ind: Not reported
Dir Discharge Uswater Ind: Not reported
Receiving Water Name: Not reported
Certifier: Not reported
Certifier Title: Not reported
Certification Date: Not reported
Primary Sic: Not reported
Secondary Sic: Not reported
Tertiary Sic: Not reported

Name: FORNACA CENTER
Address: 2828 NATIONAL AVE
City,State,Zip: SAN DIEGO, CA 92101
Facility Status: Terminated
NPDES Number: CAS000002
Region: 9
Agency Number: 0
Regulatory Measure ID: 288401
Place ID: Not reported
Order Number: 2009-0009-DWQ
WDID: 9 37C333500
Regulatory Measure Type: Enrollee
Program Type: Construction
Adoption Date Of Regulatory Measure: Not reported
Effective Date Of Regulatory Measure: 04/08/2005
Termination Date Of Regulatory Measure: 04/18/2019
Expiration Date Of Regulatory Measure: Not reported
Discharge Address: 10951 Sorrento Valley Rd
Discharge Name: Fornaca Center
Discharge City: San Diego

Map ID
Direction
Distance
Elevation

MAP FINDINGS

Site

Database(s)

EDR ID Number
EPA ID Number

HOLSUM BAKING CO (Continued)

1000390245

| | |
|---|--------------------------|
| Discharge State: | California |
| Discharge Zip: | 92121 |
| Status: | Not reported |
| Status Date: | Not reported |
| Operator Name: | Not reported |
| Operator Address: | Not reported |
| Operator City: | Not reported |
| Operator State: | Not reported |
| Operator Zip: | Not reported |
| NPDES as of 03/2018: | |
| NPDES Number: | Not reported |
| Status: | Not reported |
| Agency Number: | Not reported |
| Region: | 9 |
| Regulatory Measure ID: | 288401 |
| Order Number: | Not reported |
| Regulatory Measure Type: | Construction |
| Place ID: | Not reported |
| WDID: | 9 37C333500 |
| Program Type: | Not reported |
| Adoption Date Of Regulatory Measure: | Not reported |
| Effective Date Of Regulatory Measure: | Not reported |
| Expiration Date Of Regulatory Measure: | Not reported |
| Termination Date Of Regulatory Measure: | Not reported |
| Discharge Name: | Not reported |
| Discharge Address: | Not reported |
| Discharge City: | Not reported |
| Discharge State: | Not reported |
| Discharge Zip: | Not reported |
| Received Date: | 05/09/2008 |
| Processed Date: | 04/08/2005 |
| Status: | Active |
| Status Date: | 04/08/2005 |
| Place Size: | 2 |
| Place Size Unit: | Acres |
| Contact: | Alex Zirpolo |
| Contact Title: | Not reported |
| Contact Phone: | 858-452-1231 |
| Contact Phone Ext: | 210 |
| Contact Email: | lbailey@cfisandiego.com |
| Operator Name: | Fornaca Center |
| Operator Address: | 10951 Sorrento Valley Rd |
| Operator City: | San Diego |
| Operator State: | California |
| Operator Zip: | 92121 |
| Operator Contact: | Alex Zirpolo |
| Operator Contact Title: | Not reported |
| Operator Contact Phone: | 858-638-7270 |
| Operator Contact Phone Ext: | Not reported |
| Operator Contact Email: | Not reported |
| Operator Type: | Private Business |
| Developer: | National LLC |
| Developer Address: | 10951 Sorrento Valley Rd |
| Developer City: | San Diego |
| Developer State: | California |
| Developer Zip: | 92121 |
| Developer Contact: | Alex Zirpolo |

Map ID
Direction
Distance
Elevation

MAP FINDINGS

Site

Database(s)

EDR ID Number
EPA ID Number

HOLSUM BAKING CO (Continued)

1000390245

| | |
|---|--------------------------|
| Developer Contact Title: | Not reported |
| Constype Linear Utility Ind: | N |
| Emergency Phone: | Not reported |
| Emergency Phone Ext: | Not reported |
| Constype Above Ground Ind: | Not reported |
| Constype Below Ground Ind: | Not reported |
| Constype Cable Line Ind: | Not reported |
| Constype Comm Line Ind: | Not reported |
| Constype Commercial Ind: | Y |
| Constype Electrical Line Ind: | Not reported |
| Constype Gas Line Ind: | Not reported |
| Constype Industrial Ind: | Not reported |
| Constype Other Description: | Not reported |
| Constype Other Ind: | Not reported |
| Constype Recons Ind: | Not reported |
| Constype Residential Ind: | Not reported |
| Constype Transport Ind: | Not reported |
| Constype Utility Description: | Not reported |
| Constype Utility Ind: | Not reported |
| Constype Water Sewer Ind: | Not reported |
| Dir Discharge Uswater Ind: | N |
| Receiving Water Name: | Not reported |
| Certifier: | Alexander Zirpolo |
| Certifier Title: | Managing Member |
| Certification Date: | 30-JUN-10 |
| Primary Sic: | Not reported |
| Secondary Sic: | Not reported |
| Tertiary Sic: | Not reported |
| NPDES Number: | CAS000002 |
| Status: | Active |
| Agency Number: | 0 |
| Region: | 9 |
| Regulatory Measure ID: | 288401 |
| Order Number: | 2009-0009-DWQ |
| Regulatory Measure Type: | Enrollee |
| Place ID: | Not reported |
| WDID: | 9 37C333500 |
| Program Type: | Construction |
| Adoption Date Of Regulatory Measure: | Not reported |
| Effective Date Of Regulatory Measure: | 04/08/2005 |
| Expiration Date Of Regulatory Measure: | Not reported |
| Termination Date Of Regulatory Measure: | Not reported |
| Discharge Name: | Fornaca Center |
| Discharge Address: | 10951 Sorrento Valley Rd |
| Discharge City: | San Diego |
| Discharge State: | California |
| Discharge Zip: | 92121 |
| Received Date: | Not reported |
| Processed Date: | Not reported |
| Status: | Not reported |
| Status Date: | Not reported |
| Place Size: | Not reported |
| Place Size Unit: | Not reported |
| Contact: | Not reported |
| Contact Title: | Not reported |
| Contact Phone: | Not reported |

Map ID
Direction
Distance
Elevation

MAP FINDINGS

Site

Database(s)

EDR ID Number
EPA ID Number

HOLSUM BAKING CO (Continued)

1000390245

| | |
|-------------------------------|--------------|
| Contact Phone Ext: | Not reported |
| Contact Email: | Not reported |
| Operator Name: | Not reported |
| Operator Address: | Not reported |
| Operator City: | Not reported |
| Operator State: | Not reported |
| Operator Zip: | Not reported |
| Operator Contact: | Not reported |
| Operator Contact Title: | Not reported |
| Operator Contact Phone: | Not reported |
| Operator Contact Phone Ext: | Not reported |
| Operator Contact Email: | Not reported |
| Operator Type: | Not reported |
| Developer: | Not reported |
| Developer Address: | Not reported |
| Developer City: | Not reported |
| Developer State: | Not reported |
| Developer Zip: | Not reported |
| Developer Contact: | Not reported |
| Developer Contact Title: | Not reported |
| Constype Linear Utility Ind: | Not reported |
| Emergency Phone: | Not reported |
| Emergency Phone Ext: | Not reported |
| Constype Above Ground Ind: | Not reported |
| Constype Below Ground Ind: | Not reported |
| Constype Cable Line Ind: | Not reported |
| Constype Comm Line Ind: | Not reported |
| Constype Commercial Ind: | Not reported |
| Constype Electrical Line Ind: | Not reported |
| Constype Gas Line Ind: | Not reported |
| Constype Industrial Ind: | Not reported |
| Constype Other Description: | Not reported |
| Constype Other Ind: | Not reported |
| Constype Recons Ind: | Not reported |
| Constype Residential Ind: | Not reported |
| Constype Transport Ind: | Not reported |
| Constype Utility Description: | Not reported |
| Constype Utility Ind: | Not reported |
| Constype Water Sewer Ind: | Not reported |
| Dir Discharge Uswater Ind: | Not reported |
| Receiving Water Name: | Not reported |
| Certifier: | Not reported |
| Certifier Title: | Not reported |
| Certification Date: | Not reported |
| Primary Sic: | Not reported |
| Secondary Sic: | Not reported |
| Tertiary Sic: | Not reported |

CIWQS:

| | |
|---------------------|--|
| Name: | FORNACA CENTER |
| Address: | 2828 NATIONAL AVE |
| City,State,Zip: | SAN DIEGO, CA 92101 |
| Agency: | Fornaca Center |
| Agency Address: | 10951 Sorrento Valley Rd Suite 2A, San Diego, CA 92121 |
| Place/Project Type: | Construction - Commercial |
| SIC/NAICS: | Not reported |

Map ID
Direction
Distance
Elevation

MAP FINDINGS

Site

Database(s)

EDR ID Number
EPA ID Number

HOLSUM BAKING CO (Continued)

1000390245

Region: 9
Program: CONSTW
Regulatory Measure Status: Terminated
Regulatory Measure Type: Storm water construction
Order Number: 2009-0009-DWQ
WDID: 9 37C333500
NPDES Number: CAS000002
Adoption Date: 01/01/1900
Effective Date: 04/08/2005
Termination Date: 04/18/2019
Expiration/Review Date: 01/01/1900
Design Flow: Not reported
Major/Minor: Not reported
Complexity: Not reported
TTWQ: Not reported
Enforcement Actions within 5 years: 0
Violations within 5 years: 0
Latitude: 32.696155
Longitude: -117.132029

CERS:

Name: HOLSUM BAKING CO OF CALIF
Address: 2828 NATIONAL AV
City,State,Zip: SAN DIEGO, CA 921132418
Site ID: 216318
CERS ID: T0607300886
CERS Description: Leaking Underground Storage Tank Cleanup Site

Affiliation:

Affiliation Type Desc: Local Agency Caseworker
Entity Name: NASSER SIONIT - SAN DIEGO COUNTY LOP
Entity Title: Not reported
Affiliation Address: P.O. Box 129261
Affiliation City: San Diego
Affiliation State: CA
Affiliation Country: Not reported
Affiliation Zip: Not reported
Affiliation Phone: Not reported

Q121
ENE
1/8-1/4
0.204 mi.
1076 ft.

FORMER FORNACA BAKERY
2828 NATIONAL AVE
SAN DIEGO, CA 92113
Site 2 of 2 in cluster Q

CA LUST **S104539578**
CA SWEEPS UST **N/A**
CA SAN DIEGO CO LOP

Relative:
Higher
Actual:
70 ft.

LUST REG 9:
Region: 9
Status: Case Closed
Case Number: 9UT2119
Local Case: H04887-001
Substance: Gasoline
Qty Leaked: 0
Abate Method: Excavate and Dispose - remove contaminated soil and dispose in approved site
Local Agency: San Diego
How Found: Tank Closure
How Stopped: Close Tank

Map ID
Direction
Distance
Elevation

MAP FINDINGS

Site

Database(s)

EDR ID Number
EPA ID Number

FORMER FORNACA BAKERY (Continued)

S104539578

Source: Unknown
Cause: Unknown
Lead Agency: Local Agency
Case Type: Other ground water affected
Date Found: 12/18/1991
Date Stopped: 12/18/1991
Confirm Date: 12/18/1991
Submit Workplan: Not reported
Prelim Assess: 01/08/1992
Desc Pollution: Not reported
Remed Plan: / /
Remed Action: Not reported
Began Monitor: Not reported
Release Date: 12/18/1991
Enforce Date: 1/9/92
Closed Date: 10/5/99
Enforce Type: SEL
Pilot Program: LOP
Basin Number: 908.22
GW Depth: 57.4
Beneficial Use: No Beneficial groundwater use
NPDES Number: Not reported
Priority: 2B
File Disp: File discarded, case closed
Interim Remedial Actions: Yes
Cleanup and Abatement order Number: Not reported
Waste Discharge Requirement Number: Not reported

SWEEPS UST:

Name: HOLSUM BAKING CO OF CALIF
Address: 2828 NATIONAL AVE
City: SAN DIEGO
Status: Active
Comp Number: 4887
Number: 9
Board Of Equalization: 44-022125
Referral Date: Not reported
Action Date: 06-26-92
Created Date: 02-29-88
Owner Tank Id: Not reported
SWRCB Tank Id: Not reported
Tank Status: Not reported
Capacity: Not reported
Active Date: Not reported
Tank Use: Not reported
STG: Not reported
Content: Not reported
Number Of Tanks: Not reported

Name: HOLSUM BAKING CO OF CALIF
Address: 2828 NATIONAL AVE
City: SAN DIEGO
Status: Not reported
Comp Number: 4887
Number: Not reported
Board Of Equalization: 44-022125
Referral Date: Not reported

Map ID
Direction
Distance
Elevation

MAP FINDINGS

Site

Database(s)

EDR ID Number
EPA ID Number

FORMER FORNACA BAKERY (Continued)

S104539578

Action Date: Not reported
Created Date: Not reported
Owner Tank Id: Not reported
SWRCB Tank Id: 37-000-004887-000001
Tank Status: Not reported
Capacity: 10000
Active Date: Not reported
Tank Use: M.V. FUEL
STG: PRODUCT
Content: OTHER
Number Of Tanks: 2

Name: HOLSUM BAKING CO OF CALIF
Address: 2828 NATIONAL AVE
City: SAN DIEGO
Status: Not reported
Comp Number: 4887
Number: Not reported
Board Of Equalization: 44-022125
Referral Date: Not reported
Action Date: Not reported
Created Date: Not reported
Owner Tank Id: Not reported
SWRCB Tank Id: 37-000-004887-000002
Tank Status: Not reported
Capacity: 5000
Active Date: Not reported
Tank Use: M.V. FUEL
STG: PRODUCT
Content: OTHER
Number Of Tanks: Not reported

SAN DIEGO CO LOP:

Name: HOLSUM BAKING CO OF CALIF
Address: 2828 NATIONAL AVE
City,State,Zip: SAN DIEGO, CA 92113
Record ID: DEH1991-LSAM-H04887-001
Record Status: Completed
Opened Date: 12/18/1991
Parcel Number: 550-012-23-00
Case Type: LOP - Local Oversight Program
Historical Name: HOLSUM BAKING COMPANY
SWRCB Global ID: T0607300886
Funding: F - LOP Federal Fund
Lead Agency: DEH/SAM
Lead Agency Date: 01/08/1992
Census Tract: Not reported
Community: Not reported
Jurisdiction: Not reported
Watershed Basin Number: Not reported
Water Purveyor: Not reported
Fire Agency: Not reported
Latitude: Not reported
Longitude: Not reported
X MapCoord: Not reported
Y MapCoord: Not reported

MAP FINDINGS

Map ID
 Direction
 Distance
 Elevation

Site

Database(s)

EDR ID Number
 EPA ID Number

R122 **MCDONALD'S STORE 1004**
SE **2796 MAIN STREET**
1/8-1/4 **SAN DIEGO, CA 92113**
0.207 mi.
1091 ft. **Site 1 of 6 in cluster R**

CA LUST **S112057296**
CA Cortese **N/A**
CA SAN DIEGO CO LOP
CA CERS

Relative:
Lower
Actual:
42 ft.

LUST:
 Name: MCDONALD'S STORE 1004
 Address: 2796 MAIN STREET
 City,State,Zip: SAN DIEGO, CA 92113
 Lead Agency: SAN DIEGO RWQCB (REGION 9)
 Case Type: LUST Cleanup Site
 Geo Track: http://geotracker.waterboards.ca.gov/profile_report.asp?global_id=T10000003893
 Global Id: T10000003893
 Latitude: 32.6931030967963
 Longitude: -117.134221494198
 Status: Completed - Case Closed
 Status Date: 12/23/2014
 Case Worker: Not reported
 RB Case Number: Not reported
 Local Agency: Not reported
 File Location: Local Agency
 Local Case Number: Not reported
 Potential Media Affect: Soil
 Potential Contaminants of Concern: Diesel, Waste Oil / Motor / Hydraulic / Lubricating
 Site History: An unauthorized release of petroleum fuel wastes from a leaking underground storage tank (UST) system.

LUST:
 Global Id: T10000003893
 Action Type: ENFORCEMENT
 Date: 06/21/2014
 Action: Technical Correspondence / Assistance / Other

Global Id: T10000003893
 Action Type: ENFORCEMENT
 Date: 10/07/2014
 Action: Notification - Public Notice of Case Closure

Global Id: T10000003893
 Action Type: ENFORCEMENT
 Date: 10/07/2014
 Action: Notification - Fee Title Owners Notice

Global Id: T10000003893
 Action Type: RESPONSE
 Date: 08/14/2013
 Action: Other Report / Document

Global Id: T10000003893
 Action Type: ENFORCEMENT
 Date: 08/15/2012
 Action: Technical Correspondence / Assistance / Other

Global Id: T10000003893
 Action Type: Other
 Date: 04/24/2012
 Action: Leak Began

Global Id: T10000003893

Map ID
Direction
Distance
Elevation

MAP FINDINGS

Site

Database(s)

EDR ID Number
EPA ID Number

MCDONALD'S STORE 1004 (Continued)

S112057296

Action Type: Other
Date: 04/24/2012
Action: Leak Discovery

Global Id: T10000003893
Action Type: ENFORCEMENT
Date: 07/01/2013
Action: Referral to Regional Board

Global Id: T10000003893
Action Type: Other
Date: 05/24/2012
Action: Leak Reported

Global Id: T10000003893
Action Type: ENFORCEMENT
Date: 06/19/2012
Action: Notice of Responsibility

Global Id: T10000003893
Action Type: ENFORCEMENT
Date: 12/23/2014
Action: Closure/No Further Action Letter

LUST:

Global Id: T10000003893
Status: Open - Case Begin Date
Status Date: 04/24/2012

Global Id: T10000003893
Status: Open - Site Assessment
Status Date: 05/24/2012

Global Id: T10000003893
Status: Open - Eligible for Closure
Status Date: 06/06/2014

Global Id: T10000003893
Status: Completed - Case Closed
Status Date: 12/23/2014

CORTESE:

Name: MCDONALD'S STORE 1004
Address: 2796 MAIN STREET
City,State,Zip: SAN DIEGO, CA 92113
Region: CORTESE
Envirostor Id: Not reported
Global ID: T10000003893
Site/Facility Type: LUST CLEANUP SITE
Cleanup Status: COMPLETED - CASE CLOSED
Status Date: Not reported
Site Code: Not reported
Latitude: Not reported
Longitude: Not reported
Owner: Not reported

Map ID
Direction
Distance
Elevation

MAP FINDINGS

Site

Database(s)

EDR ID Number
EPA ID Number

MCDONALD'S STORE 1004 (Continued)

S112057296

Enf Type: Not reported
Swat R: Not reported
Flag: active
Order No: Not reported
Waste Discharge System No: Not reported
Effective Date: Not reported
Region 2: Not reported
WID Id: Not reported
Solid Waste Id No: Not reported
Waste Management Uit Name: Not reported
File Name: Active Open

SAN DIEGO CO LOP:

Name: MCDONALD'S STORE 1004
Address: 2796 MAIN ST
City,State,Zip: SAN DIEGO, CA 92113
Record ID: DEH2012-LSAM-H39797-001
Record Status: Completed
Opened Date: 05/24/2012
Parcel Number: 538-821-34-00
Case Type: LOP - Local Oversight Program
Historical Name: MCDONALD'S STORE 1004
SWRCB Global ID: T10000003893
Funding: S - LOP State Fund
Lead Agency: RWQCB
Lead Agency Date: 07/01/2013
Census Tract: 50.00
Community: San Diego
Jurisdiction: SAN DIEGO
Watershed Basin Number: 908.22
Water Purveyor: CWA CITY OF SAN DIEGO
Fire Agency: SAN DIEGO
Latitude: 32.6930965
Longitude: -117.1342077
X MapCoord: 6289629.30670828
Y MapCoord: 1833123.2037037

CERS:

Name: MCDONALD'S STORE 1004
Address: 2796 MAIN STREET
City,State,Zip: SAN DIEGO, CA 92113
Site ID: 256267
CERS ID: T10000003893
CERS Description: Leaking Underground Storage Tank Cleanup Site

S123 **CHEVRON USA INC.**
SW **2351 HARBOR DR**
1/8-1/4 **SAN DIEGO, CA 92113**
0.213 mi.
1123 ft. **Site 1 of 9 in cluster S**

CA LUST **S104574079**
CA CPS-SLIC **N/A**

Relative: **LUST:**
Lower Name: CHEVRON USA INC.
Address: 2351 E HARBOR DR
Actual: City,State,Zip: SAN DIEGO, CA 921133637
32 ft. Lead Agency: SAN DIEGO RWQCB (REGION 9)
Case Type: LUST Cleanup Site

Map ID
Direction
Distance
Elevation

MAP FINDINGS

Site

Database(s)

EDR ID Number
EPA ID Number

CHEVRON USA INC. (Continued)

S104574079

Geo Track: http://geotracker.waterboards.ca.gov/profile_report.asp?global_id=T0607300019
Global Id: T0607300019
Latitude: 32.6927154765551
Longitude: -117.140229238829
Status: Open - Verification Monitoring
Status Date: 01/01/2011
Case Worker: LT
RB Case Number: 9UT0015
Local Agency: Not reported
File Location: Regional Board
Local Case Number: Not reported
Potential Media Affect: Other Groundwater (uses other than drinking water)
Potential Contaminants of Concern: Diesel, Gasoline
Site History: Soil contamination was noted during the removal of a 1,000 gallon used oil underground storage tank March 1987. Free product was detected in monitoring wells in 1988. See Environmental Data Tab for additional information.

LUST:

Global Id: T0607300019
Contact Type: Regional Board Caseworker
Contact Name: LALITHA THOTAKURA
Organization Name: SAN DIEGO RWQCB (REGION 9)
Address: 2375 NORTHSIDE DRIVE, SUITE 100
City: SAN DIEGO
Email: lalitha.thotakura@waterboards.ca.gov
Phone Number: 6195213002

LUST:

Global Id: T0607300019
Action Type: RESPONSE
Date: 04/24/2020
Action: Monitoring Report - Semi-Annually

Global Id: T0607300019
Action Type: ENFORCEMENT
Date: 01/05/2010
Action: Technical Correspondence / Assistance / Other

Global Id: T0607300019
Action Type: RESPONSE
Date: 10/30/2011
Action: Monitoring Report - Semi-Annually

Global Id: T0607300019
Action Type: RESPONSE
Date: 04/30/2012
Action: Monitoring Report - Semi-Annually

Global Id: T0607300019
Action Type: RESPONSE
Date: 01/30/2016
Action: Monitoring Report - Semi-Annually

Global Id: T0607300019
Action Type: RESPONSE
Date: 01/30/2018

Map ID
Direction
Distance
Elevation

MAP FINDINGS

Site

Database(s)

EDR ID Number
EPA ID Number

CHEVRON USA INC. (Continued)

S104574079

Action: Monitoring Report - Semi-Annually

Global Id: T0607300019
Action Type: RESPONSE
Date: 02/17/2021
Action: Correspondence

Global Id: T0607300019
Action Type: ENFORCEMENT
Date: 05/19/2010
Action: Technical Correspondence / Assistance / Other

Global Id: T0607300019
Action Type: ENFORCEMENT
Date: 06/10/2015
Action: Technical Correspondence / Assistance / Other

Global Id: T0607300019
Action Type: RESPONSE
Date: 10/30/2012
Action: Monitoring Report - Semi-Annually

Global Id: T0607300019
Action Type: RESPONSE
Date: 10/29/2012
Action: Correspondence

Global Id: T0607300019
Action Type: RESPONSE
Date: 07/30/2016
Action: Monitoring Report - Semi-Annually

Global Id: T0607300019
Action Type: RESPONSE
Date: 11/06/2019
Action: Monitoring Report - Semi-Annually

Global Id: T0607300019
Action Type: ENFORCEMENT
Date: 05/14/2014
Action: Technical Correspondence / Assistance / Other

Global Id: T0607300019
Action Type: RESPONSE
Date: 07/30/2017
Action: Monitoring Report - Semi-Annually

Global Id: T0607300019
Action Type: RESPONSE
Date: 01/30/2017
Action: Monitoring Report - Semi-Annually

Global Id: T0607300019
Action Type: RESPONSE
Date: 04/21/2010
Action: Other Workplan - Regulator Responded

Map ID
Direction
Distance
Elevation

MAP FINDINGS

Site

Database(s)

EDR ID Number
EPA ID Number

CHEVRON USA INC. (Continued)

S104574079

Global Id: T0607300019
Action Type: RESPONSE
Date: 04/30/2013
Action: Monitoring Report - Semi-Annually

Global Id: T0607300019
Action Type: RESPONSE
Date: 05/28/2013
Action: Correspondence

Global Id: T0607300019
Action Type: RESPONSE
Date: 10/29/2013
Action: Monitoring Report - Semi-Annually - Regulator Responded

Global Id: T0607300019
Action Type: RESPONSE
Date: 10/29/2014
Action: Monitoring Report - Semi-Annually - Regulator Responded

Global Id: T0607300019
Action Type: ENFORCEMENT
Date: 12/06/2017
Action: Email Correspondence

Global Id: T0607300019
Action Type: ENFORCEMENT
Date: 11/05/2019
Action: Referral to Regional Board

Global Id: T0607300019
Action Type: RESPONSE
Date: 03/18/2014
Action: Well Destruction Report

Global Id: T0607300019
Action Type: RESPONSE
Date: 04/28/2015
Action: Monitoring Report - Semi-Annually - Regulator Responded

Global Id: T0607300019
Action Type: RESPONSE
Date: 04/30/2014
Action: Monitoring Report - Semi-Annually - Regulator Responded

Global Id: T0607300019
Action Type: ENFORCEMENT
Date: 03/30/1987
Action: Notice of Responsibility

Global Id: T0607300019
Action Type: ENFORCEMENT
Date: 06/06/2013
Action: Technical Correspondence / Assistance / Other

Global Id: T0607300019
Action Type: Other

Map ID
Direction
Distance
Elevation

MAP FINDINGS

Site

Database(s)

EDR ID Number
EPA ID Number

CHEVRON USA INC. (Continued)

S104574079

Date: 03/30/1987
Action: Leak Began

Global Id: T0607300019
Action Type: Other
Date: 03/30/1987
Action: Leak Discovery

Global Id: T0607300019
Action Type: Other
Date: 03/30/1987
Action: Leak Stopped

Global Id: T0607300019
Action Type: Other
Date: 03/30/1987
Action: Leak Reported

Global Id: T0607300019
Action Type: RESPONSE
Date: 02/03/2010
Action: Remedial Progress Report

Global Id: T0607300019
Action Type: RESPONSE
Date: 07/30/2019
Action: Monitoring Report - Semi-Annually

Global Id: T0607300019
Action Type: RESPONSE
Date: 03/18/2020
Action: Other Report / Document

Global Id: T0607300019
Action Type: RESPONSE
Date: 10/27/2017
Action: Other Report / Document - Regulator Responded

Global Id: T0607300019
Action Type: RESPONSE
Date: 07/30/2009
Action: Remedial Progress Report

Global Id: T0607300019
Action Type: RESPONSE
Date: 04/30/2009
Action: Remedial Progress Report

Global Id: T0607300019
Action Type: RESPONSE
Date: 10/30/2009
Action: Remedial Progress Report

Global Id: T0607300019
Action Type: RESPONSE
Date: 04/30/2010
Action: Monitoring Report - Semi-Annually

Map ID
Direction
Distance
Elevation

MAP FINDINGS

Site

Database(s)

EDR ID Number
EPA ID Number

CHEVRON USA INC. (Continued)

S104574079

| | |
|--------------|---|
| Global Id: | T0607300019 |
| Action Type: | RESPONSE |
| Date: | 10/30/2010 |
| Action: | Monitoring Report - Semi-Annually |
| Global Id: | T0607300019 |
| Action Type: | RESPONSE |
| Date: | 10/30/2009 |
| Action: | Monitoring Report - Semi-Annually |
| Global Id: | T0607300019 |
| Action Type: | RESPONSE |
| Date: | 07/30/2009 |
| Action: | Monitoring Report - Quarterly |
| Global Id: | T0607300019 |
| Action Type: | RESPONSE |
| Date: | 04/30/2009 |
| Action: | Monitoring Report - Quarterly |
| Global Id: | T0607300019 |
| Action Type: | RESPONSE |
| Date: | 04/30/2010 |
| Action: | Remedial Progress Report |
| Global Id: | T0607300019 |
| Action Type: | RESPONSE |
| Date: | 01/30/2019 |
| Action: | Monitoring Report - Semi-Annually |
| Global Id: | T0607300019 |
| Action Type: | RESPONSE |
| Date: | 07/30/2018 |
| Action: | Monitoring Report - Semi-Annually |
| Global Id: | T0607300019 |
| Action Type: | REMEDIATION |
| Date: | 02/04/2004 |
| Action: | Free Product Removal |
| Global Id: | T0607300019 |
| Action Type: | REMEDIATION |
| Date: | 06/15/2004 |
| Action: | Soil Vapor Extraction (SVE) |
| Global Id: | T0607300019 |
| Action Type: | ENFORCEMENT |
| Date: | 11/26/2008 |
| Action: | Technical Correspondence / Assistance / Other |
| Global Id: | T0607300019 |
| Action Type: | ENFORCEMENT |
| Date: | 11/07/2012 |
| Action: | Technical Correspondence / Assistance / Other |
| Global Id: | T0607300019 |
| Action Type: | RESPONSE |

Map ID
Direction
Distance
Elevation

MAP FINDINGS

Site

Database(s)

EDR ID Number
EPA ID Number

CHEVRON USA INC. (Continued)

S104574079

Date: 01/31/2020
Action: Correspondence

Global Id: T0607300019
Action Type: REMEDIATION
Date: 04/01/1992
Action: Free Product Removal

Global Id: T0607300019
Action Type: REMEDIATION
Date: 02/01/2005
Action: Pump & Treat (P&T) Groundwater

Global Id: T0607300019
Action Type: ENFORCEMENT
Date: 08/25/2015
Action: Technical Correspondence / Assistance / Other

Global Id: T0607300019
Action Type: ENFORCEMENT
Date: 12/02/2013
Action: Technical Correspondence / Assistance / Other

Global Id: T0607300019
Action Type: RESPONSE
Date: 07/30/2010
Action: Remedial Progress Report

Global Id: T0607300019
Action Type: RESPONSE
Date: 04/30/2011
Action: Monitoring Report - Semi-Annually

Global Id: T0607300019
Action Type: ENFORCEMENT
Date: 12/01/2010
Action: Technical Correspondence / Assistance / Other

Global Id: T0607300019
Action Type: ENFORCEMENT
Date: 07/08/2009
Action: Letter - Notice

Global Id: T0607300019
Action Type: ENFORCEMENT
Date: 01/07/2014
Action: Technical Correspondence / Assistance / Other

Global Id: T0607300019
Action Type: ENFORCEMENT
Date: 11/05/2014
Action: Technical Correspondence / Assistance / Other

LUST:
Global Id: T0607300019
Status: Open - Case Begin Date
Status Date: 03/30/1987

Map ID
Direction
Distance
Elevation

MAP FINDINGS

Site

Database(s)

EDR ID Number
EPA ID Number

CHEVRON USA INC. (Continued)

S104574079

Global Id: T0607300019
Status: Open - Remediation
Status Date: 10/11/1988

Global Id: T0607300019
Status: Open - Verification Monitoring
Status Date: 01/01/2011

CPS-SLIC:

Name: CHEVRON USA INC.
Address: 2351 E HARBOR DR
City,State,Zip: SAN DIEGO, CA 921133637
Region: STATE
Facility Status: Open - Site Assessment
Status Date: 06/16/1993
Global Id: T0608117151
Lead Agency: SAN DIEGO COUNTY LOP
Lead Agency Case Number: H03791-002
Latitude: 32.6924461863303
Longitude: -117.140736579895
Case Type: Cleanup Program Site
Case Worker: EM
Local Agency: SAN DIEGO COUNTY LOP
RB Case Number: Not reported
File Location: Local Agency
Potential Media Affected: Other Groundwater (uses other than drinking water)
Potential Contaminants of Concern: Gasoline
Site History: Not reported

[Click here to access the California GeoTracker records for this facility:](#)

Name: CHEVRON USA INC.
Address: 2351 HARBOR DR
City,State,Zip: SAN DIEGO, CA 921133637
Region: STATE
Facility Status: Completed - Case Closed
Status Date: 12/05/2001
Global Id: T0608145563
Lead Agency: SAN DIEGO COUNTY LOP
Lead Agency Case Number: H03791-004
Latitude: 32.692687
Longitude: -117.140565
Case Type: Cleanup Program Site
Case Worker: SW
Local Agency: SAN DIEGO COUNTY LOP
RB Case Number: Not reported
File Location: Local Agency
Potential Media Affected: Soil
Potential Contaminants of Concern: Gasoline
Site History: Not reported

[Click here to access the California GeoTracker records for this facility:](#)

MAP FINDINGS

Map ID
Direction
Distance
Elevation

Site

Database(s)

EDR ID Number
EPA ID Number

124
West
1/8-1/4
0.213 mi.
1125 ft.

**SOUTHWEST MARINE
MAIN ST
SAN DIEGO, CA 92113**

**CA SAN DIEGO CO. SAM
CA SAN DIEGO CO LOP**

**S108407253
N/A**

**Relative:
Lower
Actual:
39 ft.**

SAN DIEGO CO. SAM:
Name: SOUTHWEST MARINE
Address: MAIN ST
City,State,Zip: SAN DIEGO, CA 921133640
Case Number: H22821-001
Agency: DEH Site Assessment & Mitigation
Funding: LOP - Federal Fund
Facility Type: Soils Only
Facility Status: Closed Case
Date: 11/3/1998
Date Began: 1/23/1991

SAN DIEGO CO LOP:
Name: SOUTHWEST MARINE
Address: MAIN ST
City,State,Zip: SAN DIEGO, CA 92113-3640
Record ID: DEH1991-LSAM-H22821-001
Record Status: Completed
Opened Date: 01/31/1991
Parcel Number: 538-790-12-00
Case Type: LOP - Local Oversight Program
Historical Name: SOUTHWEST MARINE
SWRCB Global ID: T0607300692
Funding: F - LOP Federal Fund
Lead Agency: DEH/SAM
Lead Agency Date: 02/08/1991
Census Tract: 50.00
Community: San Diego
Jurisdiction: SAN DIEGO
Watershed Basin Number: 908.22
Water Purveyor: SAN DIEGO
Fire Agency: SAN DIEGO
Latitude: 32.6947277
Longitude: -117.1409895
X MapCoord: 6287547.434
Y MapCoord: 1833725.747

R125
SE
1/8-1/4
0.219 mi.
1155 ft.

**VCA MAIN ST ANIMAL HOSPITAL
2773 MAIN ST
SAN DIEGO, CA 92113**

Site 2 of 6 in cluster R

RCRA NonGen / NLR

**1026489511
CAL000233896**

**Relative:
Lower
Actual:
38 ft.**

RCRA NonGen / NLR:
Date Form Received by Agency: 2020-09-17 00:00:00.0
Handler Name: VCA MAIN ST ANIMAL HOSPITAL
Handler Address: 2773 MAIN ST
Handler City,State,Zip: SAN DIEGO, CA 92113
EPA ID: CAL000233896
Contact Name: LISA CABOT
Contact Address: MAIN ST
Contact City,State,Zip: SAN DIEGO, CA 92113
Contact Telephone: 619-232-7401

Map ID
Direction
Distance
Elevation

MAP FINDINGS

Site

Database(s)

EDR ID Number
EPA ID Number

VCA MAIN ST ANIMAL HOSPITAL (Continued)

1026489511

| | |
|--|---------------------------|
| Contact Fax: | 619-232-2262 |
| Contact Email: | LISA.CABOT@VCA.COM |
| Contact Title: | Not reported |
| EPA Region: | 09 |
| Land Type: | Private |
| Federal Waste Generator Description: | Not a generator, verified |
| Non-Notifier: | Not reported |
| Biennial Report Cycle: | Not reported |
| Accessibility: | Not reported |
| Active Site Indicator: | Not reported |
| State District Owner: | Not reported |
| State District: | Not reported |
| Mailing Address: | W OLYMPIC BLVD |
| Mailing City,State,Zip: | LOS ANGELES, CA 90064 |
| Owner Name: | Not reported |
| Owner Type: | Not reported |
| Operator Name: | VCA ANIMAL HOSPITALS INC |
| Operator Type: | Private |
| Short-Term Generator Activity: | No |
| Importer Activity: | No |
| Mixed Waste Generator: | No |
| Transporter Activity: | No |
| Transfer Facility Activity: | No |
| Recycler Activity with Storage: | No |
| Small Quantity On-Site Burner Exemption: | No |
| Smelting Melting and Refining Furnace Exemption: | No |
| Underground Injection Control: | No |
| Off-Site Waste Receipt: | No |
| Universal Waste Indicator: | No |
| Universal Waste Destination Facility: | No |
| Federal Universal Waste: | No |
| Active Site Fed-Reg Treatment Storage and Disposal Facility: | Not reported |
| Active Site Converter Treatment storage and Disposal Facility: | Not reported |
| Active Site State-Reg Treatment Storage and Disposal Facility: | Not reported |
| Active Site State-Reg Handler: | --- |
| Federal Facility Indicator: | Not reported |
| Hazardous Secondary Material Indicator: | N |
| Sub-Part K Indicator: | Not reported |
| Commercial TSD Indicator: | No |
| Treatment Storage and Disposal Type: | Not reported |
| 2018 GPRA Permit Baseline: | Not on the Baseline |
| 2018 GPRA Renewals Baseline: | Not on the Baseline |
| Permit Renewals Workload Universe: | Not reported |
| Permit Workload Universe: | Not reported |
| Permit Progress Universe: | Not reported |
| Post-Closure Workload Universe: | Not reported |
| Closure Workload Universe: | Not reported |
| 202 GPRA Corrective Action Baseline: | No |
| Corrective Action Workload Universe: | No |
| Subject to Corrective Action Universe: | No |
| Non-TSDFs Where RCRA CA has Been Imposed Universe: | No |
| TSDFs Potentially Subject to CA Under 3004 (u)/(v) Universe: | No |
| TSDFs Only Subject to CA under Discretionary Auth Universe: | No |
| Corrective Action Priority Ranking: | No NCAPS ranking |
| Environmental Control Indicator: | No |
| Institutional Control Indicator: | No |
| Human Exposure Controls Indicator: | N/A |

Map ID
Direction
Distance
Elevation

MAP FINDINGS

Site

Database(s)

EDR ID Number
EPA ID Number

VCA MAIN ST ANIMAL HOSPITAL (Continued)

1026489511

| | |
|---|-----------------------|
| Groundwater Controls Indicator: | N/A |
| Operating TSDF Universe: | Not reported |
| Full Enforcement Universe: | Not reported |
| Significant Non-Complier Universe: | No |
| Unaddressed Significant Non-Complier Universe: | No |
| Addressed Significant Non-Complier Universe: | No |
| Significant Non-Complier With a Compliance Schedule Universe: | No |
| Financial Assurance Required: | Not reported |
| Handler Date of Last Change: | 2020-09-22 13:53:14.0 |
| Recognized Trader-Importer: | No |
| Recognized Trader-Exporter: | No |
| Importer of Spent Lead Acid Batteries: | No |
| Exporter of Spent Lead Acid Batteries: | No |
| Recycler Activity Without Storage: | No |
| Manifest Broker: | No |
| Sub-Part P Indicator: | No |

Handler - Owner Operator:

| | |
|--------------------------------|--------------------------|
| Owner/Operator Indicator: | Operator |
| Owner/Operator Name: | VCA ANIMAL HOSPITALS INC |
| Legal Status: | Private |
| Date Became Current: | Not reported |
| Date Ended Current: | Not reported |
| Owner/Operator Address: | 12401 W OLYMPIC BLVD |
| Owner/Operator City,State,Zip: | LOS ANGELES, CA 90064 |
| Owner/Operator Telephone: | 800-966-1822 |
| Owner/Operator Telephone Ext: | Not reported |
| Owner/Operator Fax: | Not reported |
| Owner/Operator Email: | Not reported |

Historic Generators:

| | |
|--|-----------------------------|
| Receive Date: | 2020-09-17 00:00:00.0 |
| Handler Name: | VCA MAIN ST ANIMAL HOSPITAL |
| Federal Waste Generator Description: | Not a generator, verified |
| State District Owner: | Not reported |
| Large Quantity Handler of Universal Waste: | No |
| Recognized Trader Importer: | No |
| Recognized Trader Exporter: | No |
| Spent Lead Acid Battery Importer: | No |
| Spent Lead Acid Battery Exporter: | No |
| Current Record: | Yes |
| Non Storage Recycler Activity: | No |
| Electronic Manifest Broker: | No |

List of NAICS Codes and Descriptions:

| | |
|--------------|----------------------|
| NAICS Codes: | No NAICS Codes Found |
|--------------|----------------------|

Facility Has Received Notices of Violations:

| | |
|-------------|---------------------|
| Violations: | No Violations Found |
|-------------|---------------------|

Evaluation Action Summary:

| | |
|--------------|----------------------|
| Evaluations: | No Evaluations Found |
|--------------|----------------------|

MAP FINDINGS

Map ID
Direction
Distance
Elevation

Site

Database(s)

EDR ID Number
EPA ID Number

R126
SE
1/8-1/4
0.219 mi.
1155 ft.

PLACE CONSTRUCTION
2773 MAIN STREET
SAN DIEGO, CA 92113

CA San Diego Co. HMMD
CA CERS HAZ WASTE
CA HAZNET
CA CERS
CA HWTS

S104757645
N/A

Relative:
Lower
Actual:
38 ft.

Site 3 of 6 in cluster R
HMMD SAN DIEGO:

Name: VCA MAIN ST ANIMAL HOSPITAL
Address: 2773 MAIN ST
City,State,Zip: SAN DIEGO, CA 92113
Permit Number: Not reported
Business Type: Not reported
EPA Id Number: CAL000233896
APN: Not reported
Last HMMD Inspection: Not reported
Facility Telephone: 619-232-7401
Permit Status: Permit Renewed
Permit Expiration: Not reported
Date Last Updated: 10/24/2020
Facility Owner: Not reported
Facility Mailing Address: 12401 W OLYMPIC BLVD, LOS ANGELES, CA 90064
Facility Mailing City: Not reported
Facility Mailing State: Not reported
Facility Mailing Zip: Not reported
UST Owner: N
Handle Regulated Hazmat: Not reported
Own Or Operate UST: Not reported
Subject To APSA: Not reported
Generate Haz Waste: Y
Treat Haz Waste: N
Generate Medical Waste: Not reported

Inspection Violation:

Record ID: DEH2002-HUPFP-150305
Permit Status: Permit Renewed
Active Permit: Y
Facility Id Number: 37-000-150305
Program Element: Hazardous Materials Release Response Plans
Inspection Type: Routine
Inspection Number: 5887480
Return To Compliance Date: 2018-08-14T00:00:00.000
Nov: No
Violation Classification: Minor
Underground Storage Tank Id: Not reported
Container/Tank Id: Not reported
Last Update: 2020-10-24T00:00:00.000
Inspection Date: 2018-03-15T15:21:00.000
Violation Code: 1010008 HMBP not certified annually as complete and accurate in CERS.
HSC 25508(a)(1)(A), 25508.2, 19 CCR 2654(b)

Waste and Materials:

Record ID: DEH2002-HUPFP-150305
Permit Status: Permit Renewed
Active Permit: Y
Child Record Id: DEH2020-HCHEM-0275564
Trade Secret: N
Hazardous Material Type: Pure
Last Updated: 2020-10-24T02:32:55.000
Chemical Name: OXYGEN GAS

Map ID
Direction
Distance
Elevation

MAP FINDINGS

Site

Database(s)

EDR ID Number
EPA ID Number

PLACE CONSTRUCTION (Continued)

S104757645

| | |
|--------------------------|-------------------------------------|
| Common Name: | OXYGEN GAS |
| Case Number: | 7782-44-7 |
| Record ID: | DEH2002-HUPFP-150305 |
| Permit Status: | Permit Renewed |
| Active Permit: | Y |
| Child Record Id: | DEH2020-HCHEM-0275565 |
| Trade Secret: | N |
| Hazardous Material Type: | Mixture |
| Last Updated: | 2020-10-24T02:32:55.000 |
| Chemical Name: | Ethanol, Eosin, Thiazine |
| Common Name: | Slide Staining |
| Case Number: | Not reported |
| Record ID: | DEH2002-HUPFP-150305 |
| Permit Status: | Permit Renewed |
| Active Permit: | Y |
| Child Record Id: | DEH2020-HWAST-0244039 |
| Trade Secret: | N |
| Hazardous Material Type: | Not reported |
| Last Updated: | 2020-10-24T02:32:55.000 |
| Chemical Name: | WASTE 902 INFECTIOUS WASTE, SHARPS |
| Common Name: | USED NEEDLES/SYRINGES |
| Case Number: | Not reported |
| Record ID: | DEH2002-HUPFP-150305 |
| Permit Status: | Permit Renewed |
| Active Permit: | Y |
| Child Record Id: | DEH2020-HWAST-0244040 |
| Trade Secret: | N |
| Hazardous Material Type: | Not reported |
| Last Updated: | 2020-10-24T02:32:55.000 |
| Chemical Name: | WASTE 901 INFECTIOUS WASTE, GENERAL |
| Common Name: | WASTE 901 INFECTIOUS WASTE, GENERAL |
| Case Number: | Not reported |
| Record ID: | DEH2002-HUPFP-150305 |
| Permit Status: | Permit Renewed |
| Active Permit: | Y |
| Child Record Id: | DEH2018-HCHEM-0191437 |
| Trade Secret: | N |
| Hazardous Material Type: | Pure |
| Last Updated: | 2019-10-29T00:57:55.000 |
| Chemical Name: | OXYGEN GAS |
| Common Name: | OXYGEN GAS |
| Case Number: | 7782-44-7 |
| Record ID: | DEH2002-HUPFP-150305 |
| Permit Status: | Permit Renewed |
| Active Permit: | Y |
| Child Record Id: | DEH2018-HWAST-0165717 |
| Trade Secret: | N |
| Hazardous Material Type: | Not reported |
| Last Updated: | 2019-10-29T00:57:56.000 |
| Chemical Name: | WASTE 902 INFECTIOUS WASTE, SHARPS |
| Common Name: | USED NEEDLES/SYRINGES |
| Case Number: | Not reported |

Map ID
Direction
Distance
Elevation

MAP FINDINGS

Site

Database(s)

EDR ID Number
EPA ID Number

PLACE CONSTRUCTION (Continued)

S104757645

Record ID: DEH2002-HUPFP-150305
Permit Status: Permit Renewed
Active Permit: Y
Child Record Id: DEH2018-HWAST-0165718
Trade Secret: N
Hazardous Material Type: Not reported
Last Updated: 2019-10-29T00:57:56.000
Chemical Name: WASTE 901 INFECTIOUS WASTE, GENERAL
Common Name: WASTE 901 INFECTIOUS WASTE, GENERAL
Case Number: Not reported

Record ID: DEH2002-HUPFP-150305
Permit Status: Permit Renewed
Active Permit: Y
Child Record Id: DEH2016-HCHEM-0099206
Trade Secret: N
Hazardous Material Type: Pure
Last Updated: 2018-04-10T11:10:40.000
Chemical Name: OXYGEN GAS
Common Name: OXYGEN GAS
Case Number: 7782-44-7

Record ID: DEH2002-HUPFP-150305
Permit Status: Permit Renewed
Active Permit: Y
Child Record Id: DEH2016-HWAST-0081014
Trade Secret: N
Hazardous Material Type: Not reported
Last Updated: 2018-04-10T11:10:40.000
Chemical Name: WASTE 902 INFECTIOUS WASTE, SHARPS
Common Name: USED NEEDLES/SYRINGES
Case Number: Not reported

Record ID: DEH2002-HUPFP-150305
Permit Status: Permit Renewed
Active Permit: Y
Child Record Id: DEH2016-HWAST-0081015
Trade Secret: N
Hazardous Material Type: Not reported
Last Updated: 2018-04-10T11:10:40.000
Chemical Name: WASTE 901 INFECTIOUS WASTE, GENERAL
Common Name: WASTE 901 INFECTIOUS WASTE, GENERAL
Case Number: Not reported

Name: VCA MAIN ST ANIMAL HOSPITAL
Address: 2773 MAIN ST
City,State,Zip: SAN DIEGO, CA 92113
Permit Number: 150305
Business Type: 6HK58
EPA Id Number: CAL000076078
APN: 538-822-29-00
Last HMMD Inspection: 06/06/2011
Facility Telephone: 619-232-7401
Permit Status: OPEN
Permit Expiration: 11/30/2013
Date Last Updated: 11/02/2012

Map ID
Direction
Distance
Elevation

MAP FINDINGS

Site

Database(s)

EDR ID Number
EPA ID Number

PLACE CONSTRUCTION (Continued)

S104757645

Facility Owner: VCA ANIMAL HOSPITALS, INC
Facility Mailing Address: 12401 W OLYMPIC BLVD
Facility Mailing City: LOS ANGELES
Facility Mailing State: CA
Facility Mailing Zip: 90064
UST Owner: Not reported
Handle Regulated Hazmat: Not reported
Own Or Operate UST: Not reported
Subject To APSA: Not reported
Generate Haz Waste: Y
Treat Haz Waste: Not reported
Generate Medical Waste: Y

Inventory Active Permits (not SQG Medical):

Permit Number: 150305
Update Date: 11/02/2012
Case Number: 7782-44-7
Name: OXYGEN GAS
Other Information: OXYGEN GAS
Material Waste: Material
Hazardous Categories 1: FIRE
Hazardous Categories 2: PRESSURE RELEASE

Permit Number: 150305
Update Date: 11/02/2012
Case Number: Not reported
Name: WASTE 541 PHOTOCHEM/PHOTOPROC WASTE
Other Information: USED FIXER/DEVELOPER
Material Waste: Waste
Hazardous Categories 1: Not reported
Hazardous Categories 2: Not reported

Permit Number: 150305
Update Date: 11/02/2012
Case Number: Not reported
Name: WASTE 901 INFECTIOUS WASTE, GENERAL
Other Information: Not reported
Material Waste: Waste
Hazardous Categories 1: Not reported
Hazardous Categories 2: Not reported

Permit Number: 150305
Update Date: 11/02/2012
Case Number: Not reported
Name: WASTE 902 INFECTIOUS WASTE, SHARPS
Other Information: USED NEEDLES/SYRINGES
Material Waste: Waste
Hazardous Categories 1: Not reported
Hazardous Categories 2: Not reported

Violations Active Permits:

Permit Number: 150305
Update Date: 11/02/2012
Inspection Date: 04/19/2007
Violation Code: 6HV4309
Violation: SQG:MWMP OR EQUIV NOT ONSITE
Violation Citation: Medical Waste Management Plan or equivalent information not onsite for

Map ID
Direction
Distance
Elevation

MAP FINDINGS

Site

Database(s)

EDR ID Number
EPA ID Number

PLACE CONSTRUCTION (Continued)

S104757645

Activity: review (SQG). 117945
ACTIVE

Name: VCA MAIN ST ANIMAL HOSPITAL
Address: 2773 MAIN ST
City,State,Zip: SAN DIEGO, CA 92113
Permit Number: 150305
Business Type: 6HK58
EPA Id Number: CAL000076078
APN: 538-822-29-00
Last HMMD Inspection: 06/06/2011
Facility Telephone: 619-232-7401
Permit Status: OPEN
Permit Expiration: 11/30/2013
Date Last Updated: 11/02/2012
Facility Owner: VCA ANIMAL HOSPITALS, INC
Facility Mailing Address: 12401 W OLYMPIC BLVD
Facility Mailing City: LOS ANGELES
Facility Mailing State: CA
Facility Mailing Zip: 90064
UST Owner: Not reported
Handle Regulated Hazmat: Y
Own Or Operate UST: Not reported
Subject To APSA: Not reported
Generate Haz Waste: Y
Treat Haz Waste: Not reported
Generate Medical Waste: Y

Inventory Active Permits (not SQG Medical):

Permit Number: 150305
Update Date: 11/02/2012
Case Number: 7782-44-7
Name: OXYGEN GAS
Other Information: OXYGEN GAS
Material Waste: Material
Hazardous Categories 1: FIRE
Hazardous Categories 2: PRESSURE RELEASE

Permit Number: 150305
Update Date: 11/02/2012
Case Number: Not reported
Name: WASTE 541 PHOTOCHEM/PHOTOPROC WASTE
Other Information: USED FIXER/DEVELOPER
Material Waste: Waste
Hazardous Categories 1: Not reported
Hazardous Categories 2: Not reported

Permit Number: 150305
Update Date: 11/02/2012
Case Number: Not reported
Name: WASTE 901 INFECTIOUS WASTE, GENERAL
Other Information: Not reported
Material Waste: Waste
Hazardous Categories 1: Not reported
Hazardous Categories 2: Not reported

Permit Number: 150305

Map ID
Direction
Distance
Elevation

MAP FINDINGS

Site

Database(s)

EDR ID Number
EPA ID Number

PLACE CONSTRUCTION (Continued)

S104757645

Update Date: 11/02/2012
Case Number: Not reported
Name: WASTE 902 INFECTIOUS WASTE, SHARPS
Other Information: USED NEEDLES/SYRINGES
Material Waste: Waste
Hazardous Categories 1: Not reported
Hazardous Categories 2: Not reported

Violations Active Permits:

Permit Number: 150305
Update Date: 11/02/2012
Inspection Date: 04/19/2007
Violation Code: 6HV4309
Violation: SQG:MWMP OR EQUIV NOT ONSITE
Violation Citation: Medical Waste Management Plan or equivalent information not onsite for review (SQG). 117945
Activity: ACTIVE

CERS HAZ WASTE:

Name: VCA MAIN ST ANIMAL HOSPITAL
Address: 2773 MAIN ST
City,State,Zip: SAN DIEGO, CA 92113
Site ID: 80262
CERS ID: 10385596
CERS Description: Hazardous Waste Generator

HAZNET:

Name: PLACE CONSTRUCTION
Address: 2773 MAIN STREET
Address 2: Not reported
City,State,Zip: SAN DIEGO, CA 92113
Contact: DAVE ROBINSON
Telephone: 7147156073
Mailing Name: Not reported
Mailing Address: 110 NEWPORT BEACH DR UNIT 100

Year: 2013
Gepaid: CAC002732737
TSD EPA ID: CAD009007626
CA Waste Code: 151 - Asbestos containing waste
Disposal Method: H132 - Landfill Or Surface Impoundment That Will Be Closed As Landfill(To Include On-Site Treatment And/Or Stabilization)
Tons: 1.2

Additional Info:

Year: 2013
Gen EPA ID: CAC002732737

Shipment Date: 20130625
Creation Date: 9/25/2013 22:15:07
Receipt Date: 20130807
Manifest ID: 010872149JJK
Trans EPA ID: CAL000373611

Map ID
Direction
Distance
Elevation

MAP FINDINGS

Site

Database(s)

EDR ID Number
EPA ID Number

PLACE CONSTRUCTION (Continued)

S104757645

Trans Name: PACIFIC ENVIRONMENTAL & ABATEMENT SOLUTIONS INC
Trans 2 EPA ID: CAR000152058
Trans 2 Name: EARTHWISE SERVICES LLC
TSDf EPA ID: CAD009007626
Trans Name: AZUSA LAND RECLAMATION
TSDf Alt EPA ID: Not reported
TSDf Alt Name: Not reported
Waste Code Description: 151 - Asbestos-containing waste
RCRA Code: Not reported
Meth Code: H132 - Landfill Or Surface Impoundment That Will Be Closed As Landfill(To Include On-Site Treatment And/Or Stabilization)
Quantity Tons: 0.4
Waste Quantity: 1
Quantity Unit: Y
Additional Code 1: Not reported
Additional Code 2: Not reported
Additional Code 3: Not reported
Additional Code 4: Not reported
Additional Code 5: Not reported

Shipment Date: 20130604
Creation Date: 7/25/2013 22:15:10
Receipt Date: 20130607
Manifest ID: 010872137JJK
Trans EPA ID: CAL000373611
Trans Name: PACIFIC ENVIRONMENTAL & ABATEMENT SOLUTIONS INC
Trans 2 EPA ID: Not reported
Trans 2 Name: Not reported
TSDf EPA ID: CAD009007626
Trans Name: AZUSA LAND RECLAMATION
TSDf Alt EPA ID: Not reported
TSDf Alt Name: Not reported
Waste Code Description: 151 - Asbestos-containing waste
RCRA Code: Not reported
Meth Code: H132 - Landfill Or Surface Impoundment That Will Be Closed As Landfill(To Include On-Site Treatment And/Or Stabilization)
Quantity Tons: 0.8
Waste Quantity: 2
Quantity Unit: Y
Additional Code 1: Not reported
Additional Code 2: Not reported
Additional Code 3: Not reported
Additional Code 4: Not reported
Additional Code 5: Not reported

CERS:
Name: VCA MAIN ST ANIMAL HOSPITAL
Address: 2773 MAIN ST
City,State,Zip: SAN DIEGO, CA 92113
Site ID: 80262
CERS ID: 10385596
CERS Description: Chemical Storage Facilities

Violations:
Site ID: 80262
Site Name: VCA MAIN ST ANIMAL HOSPITAL
Violation Date: 03-15-2018

Map ID
Direction
Distance
Elevation

MAP FINDINGS

Site

Database(s)

EDR ID Number
EPA ID Number

PLACE CONSTRUCTION (Continued)

S104757645

Citation: HSC 6.95 25508(a)(1) - California Health and Safety Code, Chapter 6.95, Section(s) 25508(a)(1)
Violation Description: Failure to annually review and electronically certify that the business plan is complete and accurate on or before the annual due date.
Violation Notes: Not reported
Violation Division: San Diego County Department of Env Health
Violation Program: HMRRP
Violation Source: CERS

Evaluation:
Eval General Type: Compliance Evaluation Inspection
Eval Date: 03-15-2018
Violations Found: Yes
Eval Type: Routine done by local agency
Eval Notes: Inspector: Anderson Sean Inspection ID:5887480
Eval Division: San Diego County Department of Env Health
Eval Program: HMRRP
Eval Source: CERS

Eval General Type: Compliance Evaluation Inspection
Eval Date: 04-18-2016
Violations Found: No
Eval Type: Routine done by local agency
Eval Notes: Inspector: Anderson Sean Inspection ID:4831565
Eval Division: San Diego County Department of Env Health
Eval Program: HMRRP
Eval Source: CERS

Eval General Type: Compliance Evaluation Inspection
Eval Date: 09-23-2020
Violations Found: No
Eval Type: Routine done by local agency
Eval Notes: Inspector: Cenicerros Danielle Inspection ID:6403065
Eval Division: San Diego County Department of Env Health
Eval Program: HMRRP
Eval Source: CERS

Coordinates:
Site ID: 80262
Facility Name: VCA MAIN ST ANIMAL HOSPITAL
Env Int Type Code: HMBP
Program ID: 10385596
Coord Name: Not reported
Ref Point Type Desc: Center of a facility or station.
Latitude: 32.692480
Longitude: -117.134340

Affiliation:
Affiliation Type Desc: Facility Mailing Address
Entity Name: Mailing Address
Entity Title: Not reported
Affiliation Address: 12401 W OLYMPIC BLVD
Affiliation City: LOS ANGELES
Affiliation State: CA
Affiliation Country: Not reported

Map ID
Direction
Distance
Elevation

MAP FINDINGS

Site

Database(s)

EDR ID Number
EPA ID Number

PLACE CONSTRUCTION (Continued)

S104757645

Affiliation Zip: 90064
Affiliation Phone: Not reported

Affiliation Type Desc: Legal Owner
Entity Name: MULLIGAN THOMAS W FAMILY 1994 T
Entity Title: Not reported
Affiliation Address: 1372 TRACEY LN
Affiliation City: EL CAJON
Affiliation State: CA
Affiliation Country: United States
Affiliation Zip: 92021
Affiliation Phone: (619) 579-9366

Affiliation Type Desc: Parent Corporation
Entity Name: VCA ANIMAL HOSPITALS, INC.
Entity Title: Not reported
Affiliation Address: Not reported
Affiliation City: Not reported
Affiliation State: Not reported
Affiliation Country: Not reported
Affiliation Zip: Not reported
Affiliation Phone: Not reported

Affiliation Type Desc: Operator
Entity Name: VCA ANIMAL HOSPITALS, INC
Entity Title: Not reported
Affiliation Address: Not reported
Affiliation City: Not reported
Affiliation State: Not reported
Affiliation Country: Not reported
Affiliation Zip: Not reported
Affiliation Phone: (619) 232-7401

Affiliation Type Desc: Environmental Contact
Entity Name: lisa cabot
Entity Title: Not reported
Affiliation Address: 2773 MAIN ST
Affiliation City: SAN DIEGO
Affiliation State: CA
Affiliation Country: Not reported
Affiliation Zip: 92113
Affiliation Phone: Not reported

Affiliation Type Desc: Identification Signer
Entity Name: Lisa Cabot
Entity Title: Hospital Manager
Affiliation Address: Not reported
Affiliation City: Not reported
Affiliation State: Not reported
Affiliation Country: Not reported
Affiliation Zip: Not reported
Affiliation Phone: Not reported

Affiliation Type Desc: CUPA District
Entity Name: San Diego County Env Health
Entity Title: Not reported
Affiliation Address: PO Box 129261

Map ID
Direction
Distance
Elevation

MAP FINDINGS

Site

Database(s)

EDR ID Number
EPA ID Number

PLACE CONSTRUCTION (Continued)

S104757645

Affiliation City: San Diego
Affiliation State: CA
Affiliation Country: Not reported
Affiliation Zip: 92112-9261
Affiliation Phone: (858) 505-6880

Affiliation Type Desc: Document Preparer
Entity Name: Lisa Cabot
Entity Title: Not reported
Affiliation Address: Not reported
Affiliation City: Not reported
Affiliation State: Not reported
Affiliation Country: Not reported
Affiliation Zip: Not reported
Affiliation Phone: Not reported

HWTS:

Name: PLACE CONSTRUCTION
Address: 2773 MAIN STREET
Address 2: Not reported
City,State,Zip: SAN DIEGO, CA 92113
EPA ID: CAC002732737
Inactive Date: 09/06/2013
Create Date: 06/07/2013
Last Act Date: 09/07/2013
Mailing Name: Not reported
Mailing Address: 110 NEWPORT BEACH DR UNIT 100
Mailing Address 2: Not reported
Mailing City,State,Zip: NEWPORT BEACH, CA 92660
Owner Name: MICHAEL KELLY
Owner Address: 2773 MAIN STREET
Owner Address 2: Not reported
Owner City,State,Zip: SAN DIEGO, CA 92113
Contact Name: DAVE ROBINSON
Contact Address: 110 NEWPORT BEACH DR UNIT 100
Contact Address 2: Not reported
City,State,Zip: NEWPORT BEACH, CA 92660

Name: VCA MAIN ST ANIMAL HOSPITAL
Address: 2773 MAIN ST
Address 2: Not reported
City,State,Zip: SAN DIEGO, CA 92113
EPA ID: CAL000233896
Inactive Date: Not reported
Create Date: 08/28/2001
Last Act Date: 09/22/2020
Mailing Name: Not reported
Mailing Address: 12401 W OLYMPIC BLVD
Mailing Address 2: Not reported
Mailing City,State,Zip: LOS ANGELES, CA 90064
Owner Name: VCA ANIMAL HOSPITALS INC
Owner Address: 12401 W OLYMPIC BLVD
Owner Address 2: Not reported
Owner City,State,Zip: LOS ANGELES, CA 90064
Contact Name: LISA CABOT
Contact Address: 2773 MAIN ST

Map ID
Direction
Distance
Elevation

MAP FINDINGS

Site

Database(s)

EDR ID Number
EPA ID Number

PLACE CONSTRUCTION (Continued)

S104757645

Contact Address 2: Not reported
City,State,Zip: SAN DIEGO, CA 92113
NAICS:
EPA ID: CAL000233896
Create Date: 2020-09-22 10:36:27.223
NAICS Code: 99999
NAICS Description: Not Otherwise Specified
Issued EPA ID Date: 2001-08-28 00:00:00
Inactive Date: Not reported
Facility Name: VCA MAIN ST ANIMAL HOSPITAL
Facility Address: 2773 MAIN ST
Facility Address 2: Not reported
Facility City: SAN DIEGO
Facility County: Not reported
Facility State: CA
Facility Zip: 92113

S127
SW
1/8-1/4
0.219 mi.
1158 ft.
Relative:
Lower
Actual:
30 ft.

CHEVRON SAN DIEGO TERMINAL
2351 EAST HARBOR DRIVE
SAN DIEGO, CA 92113
Site 2 of 9 in cluster S

CA SAN DIEGO CO. SAM S104234412
CA AST N/A
CA San Diego Co. HMMD
CA CERS HAZ WASTE
CA SWEEPS UST
CA CERS TANKS
CA Cortese
CA SAN DIEGO CO LOP
CA CERS

SAN DIEGO CO. SAM:

Name: CHEVRON USA INC.
Address: 2351 E HARBOR DR
City,State,Zip: SAN DIEGO, CA 921133637
Case Number: H03791-001
Agency: DEH Site Assessment & Mitigation
Funding: LOP - State Fund
Facility Type: GW With No Beneficial Use Designation
Facility Status: Remedial Investigation
Date: 10/11/1988
Date Began: 3/30/1987

Name: CHEVRON USA INC.
Address: 2351 E HARBOR DR
City,State,Zip: SAN DIEGO, CA 921133637
Case Number: H03791-002
Agency: DEH Site Assessment & Mitigation
Funding: Private - VAP
Facility Type: GW With No Beneficial Use Designation
Facility Status: Preliminary Assessment
Date: 6/16/1993
Date Began: 6/15/1993

Name: CHEVRON USA INC.
Address: 2351 E HARBOR DR
City,State,Zip: SAN DIEGO, CA 921133637
Case Number: H03791-003
Agency: CA Regional Water Quality Control Board
Funding: Non Billable

Map ID
Direction
Distance
Elevation

MAP FINDINGS

Site

Database(s)

EDR ID Number
EPA ID Number

CHEVRON SAN DIEGO TERMINAL (Continued)

S104234412

Facility Type: GW With No Beneficial Use Designation
Facility Status: Closed Case
Date: 8/21/2003
Date Began: 2/6/2001

AST:

Name: CHEVRON USA INC.
Address: 2351 E HARBOR DR
City/Zip: SAN DIEGO,92113
Certified Unified Program Agencies: Not reported
Owner: CHEVRON U S A INC
Total Gallons: Not reported
CERSID: 10385416
Facility ID: 37-000-103791
Business Name: Chevron Products Company - Mktg Terminals
Phone: 619-232-3334
Fax: 866-420-0335
Mailing Address: 2351 E. HARBOR DRIVE
Mailing Address City: SAN DIEGO
Mailing Address State: CA
Mailing Address Zip Code: 92113
Operator Name: CHEVRON USA INC
Operator Phone: 619-235-3342
Owner Phone: 619-232-3334
Owner Mail Address: 2351 E. Harbor Drive
Owner State: CA
Owner Zip Code: 92113
Owner Country: United States
Property Owner Name: CHEVRON U S A INC
Property Owner Phone: 619-232-3334
Property Owner Mailing Address: 2351 E. Harbor Drive
Property Owner City: San Diego
Property Owner Stat : CA
Property Owner Zip Code: 92113
Property Owner Country: United States
EPAID: CAT000614958

Name: CHEVRON USA INC.
Address: 2351 E HARBOR DR
City/Zip: SAN DIEGO,
Certified Unified Program Agencies: San Diego
Owner: CHEVRON USA INC
Total Gallons: 6636258
CERSID: Not reported
Facility ID: Not reported
Business Name: Not reported
Phone: Not reported
Fax: Not reported
Mailing Address: Not reported
Mailing Address City: Not reported
Mailing Address State: Not reported
Mailing Address Zip Code: Not reported
Operator Name: Not reported
Operator Phone: Not reported
Owner Phone: Not reported
Owner Mail Address: Not reported
Owner State: Not reported

Map ID
Direction
Distance
Elevation

MAP FINDINGS

Site

Database(s)

EDR ID Number
EPA ID Number

CHEVRON SAN DIEGO TERMINAL (Continued)

S104234412

Owner Zip Code: Not reported
Owner Country: Not reported
Property Owner Name: Not reported
Property Owner Phone: Not reported
Property Owner Mailing Address: Not reported
Property Owner City: Not reported
Property Owner Stat : Not reported
Property Owner Zip Code: Not reported
Property Owner Country: Not reported
EPAID: Not reported

HMMD SAN DIEGO:

Name: CHEVRON USA INC.
Address: 2351 E HARBOR DR
City,State,Zip: SAN DIEGO, CA 92113
Permit Number: 103791
Business Type: 6HK78
EPA Id Number: CAT000614958
APN: 538-800-10-00
Last HMMD Inspection: 10/17/2011
Facility Telephone: 619-232-3334
Permit Status: OPEN
Permit Expiration: 01/31/2013
Date Last Updated: 11/02/2012
Facility Owner: CHEVRON USA INC
Facility Mailing Address: 2351 E. HARBOR DRIVE
Facility Mailing City: SAN DIEGO
Facility Mailing State: CA
Facility Mailing Zip: 92113
UST Owner: CHEVRON USA, INC
Handle Regulated Hazmat: Y
Own Or Operate UST: Y
Subject To APSA: Not reported
Generate Haz Waste: Y
Treat Haz Waste: Not reported
Generate Medical Waste: Not reported

Inventory Active Permits (not SQG Medical):

Permit Number: 103791
Update Date: 11/02/2012
Case Number: MIXTURE
Name: ADDITIVE
Other Information: OGA 432- NAPTHA, XYLENE
Material Waste: Material
Hazardous Categories 1: FIRE
Hazardous Categories 2: ACUTE

Permit Number: 103791
Update Date: 11/02/2012
Case Number: MIXTURE
Name: ADDITIVE
Other Information: OGA 72015 (AKA OGA 72308)
Material Waste: Material
Hazardous Categories 1: FIRE
Hazardous Categories 2: ACUTE

Permit Number: 103791

Map ID
Direction
Distance
Elevation

MAP FINDINGS

Site

Database(s)

EDR ID Number
EPA ID Number

CHEVRON SAN DIEGO TERMINAL (Continued)

S104234412

Update Date: 11/02/2012
Case Number: 29385-43-1
Name: AQUEOUS FILM FORMING FOAM
Other Information: AFFF
Material Waste: Material
Hazardous Categories 1: ACUTE
Hazardous Categories 2: CHRONIC

Permit Number: 103791
Update Date: 11/02/2012
Case Number: 68476-34-6
Name: DIESEL FUEL
Other Information: DIESEL TANKS 16&17
Material Waste: Material
Hazardous Categories 1: FIRE
Hazardous Categories 2: ACUTE

Permit Number: 103791
Update Date: 11/02/2012
Case Number: 64-17-5
Name: ETHANOL T021
Other Information: Not reported
Material Waste: Material
Hazardous Categories 1: FIRE
Hazardous Categories 2: ACUTE

Permit Number: 103791
Update Date: 11/02/2012
Case Number: 107-21-1
Name: ETHYLENE GLYCOL
Other Information: ANTIFREEZE
Material Waste: Material
Hazardous Categories 1: FIRE
Hazardous Categories 2: ACUTE

Permit Number: 103791
Update Date: 11/02/2012
Case Number: 86290-81-5
Name: GASOLINE
Other Information: TANKS 1&2
Material Waste: Material
Hazardous Categories 1: FIRE
Hazardous Categories 2: ACUTE

Permit Number: 103791
Update Date: 11/02/2012
Case Number: MIXTURE
Name: INFINEUM R685
Other Information: DIESEL ADDITIVE
Material Waste: Material
Hazardous Categories 1: FIRE
Hazardous Categories 2: ACUTE

Permit Number: 103791
Update Date: 11/02/2012
Case Number: MIXTURE
Name: MIX OF PROPANE & NITROGEN GAS

Map ID
Direction
Distance
Elevation

MAP FINDINGS

Site

Database(s)

EDR ID Number
EPA ID Number

CHEVRON SAN DIEGO TERMINAL (Continued)

S104234412

| | |
|-------------------------|---|
| Other Information: | COMPRESSED GAS N.O.S (NITROGEN, PROPANE) |
| Material Waste: | Material |
| Hazardous Categories 1: | PRESSURE RELEASE |
| Hazardous Categories 2: | Not reported |
| Permit Number: | 103791 |
| Update Date: | 11/02/2012 |
| Case Number: | 7727-37-9 |
| Name: | NITROGEN GAS |
| Other Information: | Not reported |
| Material Waste: | Material |
| Hazardous Categories 1: | PRESSURE RELEASE |
| Hazardous Categories 2: | Not reported |
| Permit Number: | 103791 |
| Update Date: | 11/02/2012 |
| Case Number: | MIXTURE |
| Name: | TRANSMIX |
| Other Information: | 60% DIESEL, 40% GAS |
| Material Waste: | Material |
| Hazardous Categories 1: | FIRE |
| Hazardous Categories 2: | ACUTE |
| Permit Number: | 103791 |
| Update Date: | 11/02/2012 |
| Case Number: | Not reported |
| Name: | WASTE 133 AQUEOUS SOL'N W/ 10% ORG RESID |
| Other Information: | PRODUCT CONTAMINATED WATER W/FUEL & ADDITIVES |
| Material Waste: | Waste |
| Hazardous Categories 1: | Not reported |
| Hazardous Categories 2: | Not reported |
| Permit Number: | 103791 |
| Update Date: | 11/02/2012 |
| Case Number: | Not reported |
| Name: | WASTE 223 UNSPEC OIL CONTAINING WASTE |
| Other Information: | OILY WATER |
| Material Waste: | Waste |
| Hazardous Categories 1: | Not reported |
| Hazardous Categories 2: | Not reported |
| Permit Number: | 103791 |
| Update Date: | 11/02/2012 |
| Case Number: | Not reported |
| Name: | WASTE 352 ORGANIC SOLIDS (OTHER) |
| Other Information: | GASOLINE FUEL FILTERS |
| Material Waste: | Waste |
| Hazardous Categories 1: | Not reported |
| Hazardous Categories 2: | Not reported |
| Permit Number: | 103791 |
| Update Date: | 11/02/2012 |
| Case Number: | Not reported |
| Name: | WASTE 461 PAINT SLUDGE |
| Other Information: | OIL BASED PAINT |
| Material Waste: | Waste |
| Hazardous Categories 1: | Not reported |

Map ID
Direction
Distance
Elevation

MAP FINDINGS

Site

Database(s)

EDR ID Number
EPA ID Number

CHEVRON SAN DIEGO TERMINAL (Continued)

S104234412

Hazardous Categories 2: Not reported

Violations Active Permits:

Permit Number: 103791
Update Date: 11/02/2012
Inspection Date: 09/09/2005
Violation Code: 6HV0143
Violation: TP NOTIFICATION INCOMPLETE/INCORRECT
Violation Citation: TIERED PERMITTING: TP Notification has incomplete or incorrect information. 25201
Activity: ACTIVE

Permit Number: 103791
Update Date: 11/02/2012
Inspection Date: 11/01/2007
Violation Code: 6HV3191
Violation: NO D.O. CERT/NOTIFICATION/CHANGE
Violation Citation: Designated Operator Notification/Change form not submitted and/or D.O. not ICC certified. 2715 (a)(b)
Activity: ACTIVE

Permit Number: 103791
Update Date: 11/02/2012
Inspection Date: 11/01/2007
Violation Code: 6HV1014
Violation: HMBP INCOMPLETE/NOT AMENDED
Violation Citation: HMBP is incomplete/inadequate/not amended to reflect changes. 25504, 25505(a)(2) &/or 25509(a); 25505(b); 19 CCR 2729
Activity: ACTIVE

Permit Number: 103791
Update Date: 11/02/2012
Inspection Date: 11/01/2007
Violation Code: 6HV1017
Violation: HMBP NOT CERTIFIED ANNUALLY
Violation Citation: Business Plan not certified annually. 25505(d) & (e)(2)
Activity: ACTIVE

Permit Number: 103791
Update Date: 11/02/2012
Inspection Date: 11/01/2007
Violation Code: 6HV0304
Violation: WASTE DETERMINATION NOT MADE
Violation Citation: Generator of a waste has not determined if that waste is a hazardous waste as defined by law. CCR 66262.11 & 66260.200(c)
Activity: ACTIVE

Permit Number: 103791
Update Date: 11/02/2012
Inspection Date: 10/16/2006
Violation Code: 6HV0146
Violation: NO ERM EXEMPTION CLAIM DOCUMENTS
Violation Citation: Failed to have adequate records demonstrating claim of exemption for Excluded Recyclable Material (ERM). 25143.2(f) & 66261.2(g)
Activity: ACTIVE

Permit Number: 103791

Map ID
Direction
Distance
Elevation

MAP FINDINGS

Site

Database(s)

EDR ID Number
EPA ID Number

CHEVRON SAN DIEGO TERMINAL (Continued)

S104234412

Update Date: 11/02/2012
Inspection Date: 10/16/2006
Violation Code: 6HV0304
Violation: WASTE DETERMINATION NOT MADE
Violation Citation: Generator of a waste has not determined if that waste is a hazardous waste as defined by law. CCR 66262.11 & 66260.200(c)
Activity: ACTIVE

Permit Number: 103791
Update Date: 11/02/2012
Inspection Date: 10/16/2006
Violation Code: 6HV0307
Violation: ILLEGAL DISPOSAL OF UNIVERSAL WASTE
Violation Citation: Disposal of universal waste to an unauthorized point. 25189.5(a); SQH:66273.11(a); LQH: 66273.31(a)
Activity: ACTIVE

Permit Number: 103791
Update Date: 11/02/2012
Inspection Date: 10/16/2006
Violation Code: 6HV0209
Violation: WASTE ONSITE >90/180/270 DAYS
Violation Citation: Hazardous waste is stored in excess of allowable time period (90 days) without a State permit or written variance. CCR 25201(a) & 66262.34(a)&(c)
Activity: ACTIVE

Permit Number: 103791
Update Date: 11/02/2012
Inspection Date: 10/16/2006
Violation Code: 6HV0402
Violation: TRAINING PROGRAM NOT ADEQUATE
Violation Citation: Personnel training is not adequate to ensure compliance with hazardous waste regulations. CCR 66265.16(a)&(b)
Activity: ACTIVE

Permit Number: 103791
Update Date: 11/02/2012
Inspection Date: 10/16/2006
Violation Code: 6HV3193
Violation: NO TRAINING/RECORD INCOMPLETE-NOT ONSITE
Violation Citation: Facility employee(s) are not trained, training records are incomplete, and/or not onsite. 2715(f)
Activity: ACTIVE

Permit Number: 103791
Update Date: 11/02/2012
Inspection Date: 10/16/2006
Violation Code: 6HV3254
Violation: UST SYSTEM W/O APPROVED OVERFILL PROTECT
Violation Citation: UST system does not have an approved overfill protection system. 2635(b)(2)
Activity: ACTIVE

Permit Number: 103791
Update Date: 11/02/2012
Inspection Date: 10/16/2006

Map ID
Direction
Distance
Elevation

MAP FINDINGS

Site

Database(s)

EDR ID Number
EPA ID Number

CHEVRON SAN DIEGO TERMINAL (Continued)

S104234412

Violation Code: 6HV3254
Violation: UST SYSTEM W/O APPROVED OVERFILL PROTECT
Violation Citation: UST system does not have an approved overfill protection system.
2635(b)(2)
Activity: ACTIVE

Permit Number: 103791
Update Date: 11/02/2012
Inspection Date: 10/16/2006
Violation Code: 6HV3254
Violation: UST SYSTEM W/O APPROVED OVERFILL PROTECT
Violation Citation: UST system does not have an approved overfill protection system.
2635(b)(2)
Activity: ACTIVE

Permit Number: 103791
Update Date: 11/02/2012
Inspection Date: 10/25/2010
Violation Code: 6HV3263
Violation: MONITOR SYSTEM NOT ALL FUNCTIONAL
Violation Citation: Monitoring system components &/or devices are not all functional.
2630, 2641(j), 2632
Activity: ACTIVE

Permit Number: 103791
Update Date: 11/02/2012
Inspection Date: 06/12/2003
Violation Code: 6HV3109
Violation: NO SCALED PLOT PLAN AVAIL/TO HMD
Violation Citation: Scaled Plot plan showing tank, piping & equipment location not
available/complete/submitted to HMD. 2711(a)(8), 2632(d)(1) (C)
Activity: ACTIVE

Permit Number: 103791
Update Date: 11/02/2012
Inspection Date: 06/12/2003
Violation Code: 6HV3257
Violation: 2NDRY CONTAINMENT NOT LIQUID FREE
Violation Citation: Secondary containment system components not liquid free. 2631(d)(4)
Activity: ACTIVE

Permit Number: 103791
Update Date: 11/02/2012
Inspection Date: 06/12/2003
Violation Code: 6HV3262
Violation: SEC CONT PIPING DRAINAGE OBSTRUCTED
Violation Citation: Secondary containment piping obstructed preventing drainage to sump.
2632
Activity: ACTIVE

Permit Number: 103791
Update Date: 11/02/2012
Inspection Date: 10/14/2008
Violation Code: 6HV0227
Violation: HAZWASTE TANK/CONTAINER W/O LABEL/DATE
Violation Citation: Failed to properly label/date hazardous waste container &/or tank.
66262.34(f)

Map ID
Direction
Distance
Elevation

MAP FINDINGS

Site

Database(s)

EDR ID Number
EPA ID Number

CHEVRON SAN DIEGO TERMINAL (Continued)

S104234412

Activity: ACTIVE

Permit Number: 103791
Update Date: 11/02/2012
Inspection Date: 10/17/2011
Violation Code: 6HV3412
Violation: NO ANNUAL 0.1 GPH TEST
Violation Citation: DOUBLE WALLED PRESSURIZED PIPING-Including Under Dispenser Containment (UDC):OPTION 1: No annual 0.1 gph (gallon per hour) test. 2636(f)(4)

Activity: ACTIVE

Permit Number: 103791
Update Date: 11/02/2012
Inspection Date: 10/17/2011
Violation Code: 6HV3412
Violation: NO ANNUAL 0.1 GPH TEST
Violation Citation: DOUBLE WALLED PRESSURIZED PIPING-Including Under Dispenser Containment (UDC):OPTION 1: No annual 0.1 gph (gallon per hour) test. 2636(f)(4)

Activity: ACTIVE

Permit Number: 103791
Update Date: 11/02/2012
Inspection Date: 08/24/2004
Violation Code: 6HV3107
Violation: MONITORING PROCEDURES NOT AVAIL/TO HMD
Violation Citation: Monitoring procedures not available/complete/submitted to HMD 2632(b)& (d), 2634(d), 2641(h), 2711(a)(9)

Activity: ACTIVE

Permit Number: 103791
Update Date: 11/02/2012
Inspection Date: 08/24/2004
Violation Code: 6HV0215
Violation: OIL FILTERS IMPROPERLY MANAGED
Violation Citation: Used oil filters not properly drained, stored, or labeled prior to transport for the purpose of metal reclamation. CCR 66266.130

Activity: ACTIVE

UST:

UST Name: UNDERGROUND TANK 103791 T010
Last Update: 2012-11-02 14:17:38
Permit Number: 103791
Tank Type: DOUBLE WALL
Additional Id: TANK 11
Capacity Gallons: 30000
UST Contents: OTHER
Other Content Info: WASTE WATER (WATER & ETHANOL)
Reg Status: ACTIVE
Remove Close Date: Not reported
Year Installed: 2003-02-01 00:00:00
Pipe Type: DOUBLE WALL
Delivery System: GRAVITY
Monitor Code: 99
UST Monitor Method: OTHER - BLIND REMARK REQUIRED

UST Name: UNDERGROUND TANK 103791 T001
Last Update: 2012-11-02 14:17:38

Map ID
Direction
Distance
Elevation

MAP FINDINGS

Site

Database(s)

EDR ID Number
EPA ID Number

CHEVRON SAN DIEGO TERMINAL (Continued)

S104234412

Permit Number: 103791
Tank Type: SINGLE WALL
Additional Id: 00001 WASTE WATER
Capacity Gallons: 12000
UST Contents: Not reported
Other Content Info: WASTE WATER
Reg Status: REMOVED
Remove Close Date: Not reported
Year Installed: Not reported
Pipe Type: Not reported
Delivery System: Not reported
Monitor Code: 90
UST Monitor Method: NO MONITORING ALTERNATIVE SELECTED. VERIFY AND ENTER MONITORING ALTERNATIVE DURING INSPECTION.

UST Name: UNDERGROUND TANK 103791 T002
Last Update: 2012-11-02 14:17:38
Permit Number: 103791
Tank Type: SINGLE WALL
Additional Id: 00002
Capacity Gallons: 550
UST Contents: LEADED
Other Content Info: LEADED
Reg Status: REMOVED
Remove Close Date: 1985-12-20 00:00:00
Year Installed: Not reported
Pipe Type: Not reported
Delivery System: Not reported
Monitor Code: 90
UST Monitor Method: NO MONITORING ALTERNATIVE SELECTED. VERIFY AND ENTER MONITORING ALTERNATIVE DURING INSPECTION.

UST Name: UNDERGROUND TANK 103791 T003
Last Update: 2012-11-02 14:17:38
Permit Number: 103791
Tank Type: SINGLE WALL
Additional Id: 00003
Capacity Gallons: 1000
UST Contents: REGULAR UNLEADED
Other Content Info: REGULAR UNLEADED
Reg Status: REMOVED
Remove Close Date: 1985-12-20 00:00:00
Year Installed: Not reported
Pipe Type: Not reported
Delivery System: Not reported
Monitor Code: 90
UST Monitor Method: NO MONITORING ALTERNATIVE SELECTED. VERIFY AND ENTER MONITORING ALTERNATIVE DURING INSPECTION.

UST Name: UNDERGROUND TANK 103791 T004
Last Update: 2012-11-02 14:17:38
Permit Number: 103791
Tank Type: SINGLE WALL
Additional Id: 00004
Capacity Gallons: 1000
UST Contents: REGULAR UNLEADED
Other Content Info: REGULAR UNLEADED

Map ID
Direction
Distance
Elevation

MAP FINDINGS

Site

Database(s)

EDR ID Number
EPA ID Number

CHEVRON SAN DIEGO TERMINAL (Continued)

S104234412

Reg Status: REMOVED
Remove Close Date: 1985-12-20 00:00:00
Year Installed: Not reported
Pipe Type: Not reported
Delivery System: Not reported
Monitor Code: 90
UST Monitor Method: NO MONITORING ALTERNATIVE SELECTED. VERIFY AND ENTER MONITORING ALTERNATIVE DURING INSPECTION.

UST Name: UNDERGROUND TANK 103791 T005
Last Update: 2012-11-02 14:17:38
Permit Number: 103791
Tank Type: SINGLE WALL
Additional Id: 00005
Capacity Gallons: 550
UST Contents: Not reported
Other Content Info: WASTE OIL
Reg Status: REMOVED
Remove Close Date: 1986-11-08 00:00:00
Year Installed: Not reported
Pipe Type: Not reported
Delivery System: Not reported
Monitor Code: 90
UST Monitor Method: NO MONITORING ALTERNATIVE SELECTED. VERIFY AND ENTER MONITORING ALTERNATIVE DURING INSPECTION.

UST Name: UNDERGROUND TANK 103791 T007
Last Update: 2012-11-02 14:17:38
Permit Number: 103791
Tank Type: DOUBLE WALL
Additional Id: TANK 4 GASOLINE AND WATER; NT2336
Capacity Gallons: 1000
UST Contents: Not reported
Other Content Info: VAPOR KNOCK OUT
Reg Status: ACTIVE
Remove Close Date: Not reported
Year Installed: 1987-01-01 00:00:00
Pipe Type: DOUBLE WALL
Delivery System: PRESSURE
Monitor Code: 31B
UST Monitor Method: DW TANK, DW PRESSURIZED PIPE W/ DRY TANK ANNULAR; POSITIVE SHUT-OFF & FAILSAFE, 3.0LLD; UDC W/ MECHANICAL FLOAT

UST Name: UNDERGROUND TANK 103791 T008
Last Update: 2012-11-02 14:17:38
Permit Number: 103791
Tank Type: DOUBLE WALL
Additional Id: TANK 5 RAINWATER PRODUCT TANKS ; NT2336
Capacity Gallons: 5000
UST Contents: Not reported
Other Content Info: FUEL & WASTE WATER
Reg Status: ACTIVE
Remove Close Date: Not reported
Year Installed: 1990-01-01 00:00:00
Pipe Type: DOUBLE WALL
Delivery System: PRESSURE
Monitor Code: 21

Map ID
Direction
Distance
Elevation

MAP FINDINGS

Site

Database(s)

EDR ID Number
EPA ID Number

CHEVRON SAN DIEGO TERMINAL (Continued)

S104234412

UST Monitor Method: DW TANK DW SUCTION AND/ OR GRAVITY PIPING WITH INTERSTITIAL MONITORS: INTERSTITIAL

UST Name: UNDERGROUND TANK 103791 T009
Last Update: 2012-11-02 14:17:38
Permit Number: 103791
Tank Type: DOUBLE WALL
Additional Id: 11 RAINWATER AND WATER DRAWN OFF PRODUCT TANKS
Capacity Gallons: 6000
UST Contents: Not reported
Other Content Info: RAINWATER AND WATER DRAWN OFF
Reg Status: REMOVED
Remove Close Date: Not reported
Year Installed: Not reported
Pipe Type: SINGLE WALL
Delivery System: PRESSURE
Monitor Code: 21
UST Monitor Method: DW TANK DW SUCTION AND/ OR GRAVITY PIPING WITH INTERSTITIAL MONITORS: INTERSTITIAL.

Name: CHEVRON USA INC.
Address: 2351 E HARBOR DR
City,State,Zip: SAN DIEGO, CA 92113
Permit Number: 103791
Business Type: 6HK78
EPA Id Number: CAT000614958
APN: 538-800-10-00
Last HMMMD Inspection: 10/17/2011
Facility Telephone: 619-232-3334
Permit Status: OPEN
Permit Expiration: 01/31/2013
Date Last Updated: 11/02/2012
Facility Owner: CHEVRON USA INC
Facility Mailing Address: 2351 E. HARBOR DRIVE
Facility Mailing City: SAN DIEGO
Facility Mailing State: CA
Facility Mailing Zip: 92113
UST Owner: CHEVRON USA, INC
Handle Regulated Hazmat: Y
Own Or Operate UST: Y
Subject To APSA: Y
Generate Haz Waste: Y
Treat Haz Waste: Not reported
Generate Medical Waste: Not reported

Inventory Active Permits (not SQG Medical):
Permit Number: 103791
Update Date: 11/02/2012
Case Number: MIXTURE
Name: ADDITIVE
Other Information: OGA 432- NAPTHA, XYLENE
Material Waste: Material
Hazardous Categories 1: FIRE
Hazardous Categories 2: ACUTE

Permit Number: 103791
Update Date: 11/02/2012

Map ID
Direction
Distance
Elevation

MAP FINDINGS

Site

Database(s)

EDR ID Number
EPA ID Number

CHEVRON SAN DIEGO TERMINAL (Continued)

S104234412

Case Number: MIXTURE
Name: ADDITIVE
Other Information: OGA 72015 (AKA OGA 72308)
Material Waste: Material
Hazardous Categories 1: FIRE
Hazardous Categories 2: ACUTE

Permit Number: 103791
Update Date: 11/02/2012
Case Number: 29385-43-1
Name: AQUEOUS FILM FORMING FOAM
Other Information: AFFF
Material Waste: Material
Hazardous Categories 1: ACUTE
Hazardous Categories 2: CHRONIC

Permit Number: 103791
Update Date: 11/02/2012
Case Number: 68476-34-6
Name: DIESEL FUEL
Other Information: DIESEL TANKS 16&17
Material Waste: Material
Hazardous Categories 1: FIRE
Hazardous Categories 2: ACUTE

Permit Number: 103791
Update Date: 11/02/2012
Case Number: 64-17-5
Name: ETHANOL T021
Other Information: Not reported
Material Waste: Material
Hazardous Categories 1: FIRE
Hazardous Categories 2: ACUTE

Permit Number: 103791
Update Date: 11/02/2012
Case Number: 107-21-1
Name: ETHYLENE GLYCOL
Other Information: ANTIFREEZE
Material Waste: Material
Hazardous Categories 1: FIRE
Hazardous Categories 2: ACUTE

Permit Number: 103791
Update Date: 11/02/2012
Case Number: 86290-81-5
Name: GASOLINE
Other Information: TANKS 1&2
Material Waste: Material
Hazardous Categories 1: FIRE
Hazardous Categories 2: ACUTE

Permit Number: 103791
Update Date: 11/02/2012
Case Number: MIXTURE
Name: INFINEUM R685
Other Information: DIESEL ADDITIVE

Map ID
Direction
Distance
Elevation

MAP FINDINGS

Site

Database(s)

EDR ID Number
EPA ID Number

CHEVRON SAN DIEGO TERMINAL (Continued)

S104234412

Material Waste: Material
Hazardous Categories 1: FIRE
Hazardous Categories 2: ACUTE

Permit Number: 103791
Update Date: 11/02/2012
Case Number: MIXTURE
Name: MIX OF PROPANE & NITROGEN GAS
Other Information: COMPRESSED GAS N.O.S (NITROGEN, PROPANE)
Material Waste: Material
Hazardous Categories 1: PRESSURE RELEASE
Hazardous Categories 2: Not reported

Permit Number: 103791
Update Date: 11/02/2012
Case Number: 7727-37-9
Name: NITROGEN GAS
Other Information: Not reported
Material Waste: Material
Hazardous Categories 1: PRESSURE RELEASE
Hazardous Categories 2: Not reported

Permit Number: 103791
Update Date: 11/02/2012
Case Number: MIXTURE
Name: TRANSMIX
Other Information: 60% DIESEL, 40% GAS
Material Waste: Material
Hazardous Categories 1: FIRE
Hazardous Categories 2: ACUTE

Permit Number: 103791
Update Date: 11/02/2012
Case Number: Not reported
Name: WASTE 133 AQUEOUS SOL'N W/ 10% ORG RESID
Other Information: PRODUCT CONTAMINATED WATER W/FUEL & ADDITIVES
Material Waste: Waste
Hazardous Categories 1: Not reported
Hazardous Categories 2: Not reported

Permit Number: 103791
Update Date: 11/02/2012
Case Number: Not reported
Name: WASTE 223 UNSPEC OIL CONTAINING WASTE
Other Information: OILY WATER
Material Waste: Waste
Hazardous Categories 1: Not reported
Hazardous Categories 2: Not reported

Permit Number: 103791
Update Date: 11/02/2012
Case Number: Not reported
Name: WASTE 352 ORGANIC SOLIDS (OTHER)
Other Information: GASOLINE FUEL FILTERS
Material Waste: Waste
Hazardous Categories 1: Not reported
Hazardous Categories 2: Not reported

Map ID
Direction
Distance
Elevation

MAP FINDINGS

Site

Database(s)

EDR ID Number
EPA ID Number

CHEVRON SAN DIEGO TERMINAL (Continued)

S104234412

Permit Number: 103791
Update Date: 11/02/2012
Case Number: Not reported
Name: WASTE 461 PAINT SLUDGE
Other Information: OIL BASED PAINT
Material Waste: Waste
Hazardous Categories 1: Not reported
Hazardous Categories 2: Not reported

Violations Active Permits:

Permit Number: 103791
Update Date: 11/02/2012
Inspection Date: 09/09/2005
Violation Code: 6HV0143
Violation: TP NOTIFICATION INCOMPLETE/INCORRECT
Violation Citation: TIERED PERMITTING: TP Notification has incomplete or incorrect information. 25201
Activity: ACTIVE

Permit Number: 103791
Update Date: 11/02/2012
Inspection Date: 11/01/2007
Violation Code: 6HV3191
Violation: NO D.O. CERT/NOTIFICATION/CHANGE
Violation Citation: Designated Operator Notification/Change form not submitted and/or D.O. not ICC certified. 2715 (a)(b)
Activity: ACTIVE

Permit Number: 103791
Update Date: 11/02/2012
Inspection Date: 11/01/2007
Violation Code: 6HV1014
Violation: HMBP INCOMPLETE/NOT AMENDED
Violation Citation: HMBP is incomplete/inadequate/not amended to reflect changes. 25504, 25505(a)(2) &/or 25509(a); 25505(b); 19 CCR 2729
Activity: ACTIVE

Permit Number: 103791
Update Date: 11/02/2012
Inspection Date: 11/01/2007
Violation Code: 6HV1017
Violation: HMBP NOT CERTIFIED ANNUALLY
Violation Citation: Business Plan not certified annually. 25505(d) & (e)(2)
Activity: ACTIVE

Permit Number: 103791
Update Date: 11/02/2012
Inspection Date: 11/01/2007
Violation Code: 6HV0304
Violation: WASTE DETERMINATION NOT MADE
Violation Citation: Generator of a waste has not determined if that waste is a hazardous waste as defined by law. CCR 66262.11 & 66260.200(c)
Activity: ACTIVE

Permit Number: 103791
Update Date: 11/02/2012
Inspection Date: 10/16/2006

Map ID
Direction
Distance
Elevation

MAP FINDINGS

Site

Database(s)

EDR ID Number
EPA ID Number

CHEVRON SAN DIEGO TERMINAL (Continued)

S104234412

Violation Code: 6HV0146
Violation: NO ERM EXEMPTION CLAIM DOCUMENTS
Violation Citation: Failed to have adequate records demonstrating claim of exemption for Excluded Recyclable Material (ERM). 25143.2(f) & 66261.2(g)
Activity: ACTIVE

Permit Number: 103791
Update Date: 11/02/2012
Inspection Date: 10/16/2006
Violation Code: 6HV0304
Violation: WASTE DETERMINATION NOT MADE
Violation Citation: Generator of a waste has not determined if that waste is a hazardous waste as defined by law. CCR 66262.11 & 66260.200(c)
Activity: ACTIVE

Permit Number: 103791
Update Date: 11/02/2012
Inspection Date: 10/16/2006
Violation Code: 6HV0307
Violation: ILLEGAL DISPOSAL OF UNIVERSAL WASTE
Violation Citation: Disposal of universal waste to an unauthorized point. 25189.5(a); SQH:66273.11(a); LQH: 66273.31(a)
Activity: ACTIVE

Permit Number: 103791
Update Date: 11/02/2012
Inspection Date: 10/16/2006
Violation Code: 6HV0209
Violation: WASTE ONSITE >90/180/270 DAYS
Violation Citation: Hazardous waste is stored in excess of allowable time period (90 days) without a State permit or written variance. CCR 25201(a) & 66262.34(a)&(c)
Activity: ACTIVE

Permit Number: 103791
Update Date: 11/02/2012
Inspection Date: 10/16/2006
Violation Code: 6HV0402
Violation: TRAINING PROGRAM NOT ADEQUATE
Violation Citation: Personnel training is not adequate to ensure compliance with hazardous waste regulations. CCR 66265.16(a)&(b)
Activity: ACTIVE

Permit Number: 103791
Update Date: 11/02/2012
Inspection Date: 10/16/2006
Violation Code: 6HV3193
Violation: NO TRAINING/RECORD INCOMPLETE-NOT ONSITE
Violation Citation: Facility employee(s) are not trained, training records are incomplete, and/or not onsite. 2715(f)
Activity: ACTIVE

Permit Number: 103791
Update Date: 11/02/2012
Inspection Date: 10/16/2006
Violation Code: 6HV3254
Violation: UST SYSTEM W/O APPROVED OVERFILL PROTECT

Map ID
Direction
Distance
Elevation

MAP FINDINGS

Site

Database(s)

EDR ID Number
EPA ID Number

CHEVRON SAN DIEGO TERMINAL (Continued)

S104234412

Violation Citation: UST system does not have an approved overfill protection system.
2635(b)(2)
Activity: ACTIVE

Permit Number: 103791
Update Date: 11/02/2012
Inspection Date: 10/16/2006
Violation Code: 6HV3254
Violation: UST SYSTEM W/O APPROVED OVERFILL PROTECT
Violation Citation: UST system does not have an approved overfill protection system.
2635(b)(2)
Activity: ACTIVE

Permit Number: 103791
Update Date: 11/02/2012
Inspection Date: 10/16/2006
Violation Code: 6HV3254
Violation: UST SYSTEM W/O APPROVED OVERFILL PROTECT
Violation Citation: UST system does not have an approved overfill protection system.
2635(b)(2)
Activity: ACTIVE

Permit Number: 103791
Update Date: 11/02/2012
Inspection Date: 10/25/2010
Violation Code: 6HV3263
Violation: MONITOR SYSTEM NOT ALL FUNCTIONAL
Violation Citation: Monitoring system components &/or devices are not all functional.
2630, 2641(j), 2632
Activity: ACTIVE

Permit Number: 103791
Update Date: 11/02/2012
Inspection Date: 06/12/2003
Violation Code: 6HV3109
Violation: NO SCALED PLOT PLAN AVAIL/TO HMD
Violation Citation: Scaled Plot plan showing tank, piping & equipment location not available/complete/submitted to HMD. 2711(a)(8), 2632(d)(1) (C)
Activity: ACTIVE

Permit Number: 103791
Update Date: 11/02/2012
Inspection Date: 06/12/2003
Violation Code: 6HV3257
Violation: 2NDRY CONTAINMENT NOT LIQUID FREE
Violation Citation: Secondary containment system components not liquid free. 2631(d)(4)
Activity: ACTIVE

Permit Number: 103791
Update Date: 11/02/2012
Inspection Date: 06/12/2003
Violation Code: 6HV3262
Violation: SEC CONT PIPING DRAINAGE OBSTRUCTED
Violation Citation: Secondary containment piping obstructed preventing drainage to sump.
2632
Activity: ACTIVE

Map ID
Direction
Distance
Elevation

MAP FINDINGS

Site

Database(s)

EDR ID Number
EPA ID Number

CHEVRON SAN DIEGO TERMINAL (Continued)

S104234412

Permit Number: 103791
Update Date: 11/02/2012
Inspection Date: 10/14/2008
Violation Code: 6HV0227
Violation: HAZWASTE TANK/CONTAINER W/O LABEL/DATE
Violation Citation: Failed to properly label/date hazardous waste container &/or tank.
66262.34(f)
Activity: ACTIVE

Permit Number: 103791
Update Date: 11/02/2012
Inspection Date: 10/17/2011
Violation Code: 6HV3412
Violation: NO ANNUAL 0.1 GPH TEST
Violation Citation: DOUBLE WALLED PRESSURIZED PIPING-Including Under Dispenser Containment
(UDC):OPTION 1: No annual 0.1 gph (gallon per hour) test. 2636(f)(4)
Activity: ACTIVE

Permit Number: 103791
Update Date: 11/02/2012
Inspection Date: 10/17/2011
Violation Code: 6HV3412
Violation: NO ANNUAL 0.1 GPH TEST
Violation Citation: DOUBLE WALLED PRESSURIZED PIPING-Including Under Dispenser Containment
(UDC):OPTION 1: No annual 0.1 gph (gallon per hour) test. 2636(f)(4)
Activity: ACTIVE

Permit Number: 103791
Update Date: 11/02/2012
Inspection Date: 08/24/2004
Violation Code: 6HV3107
Violation: MONITORING PROCEDURES NOT AVAIL/TO HMD
Violation Citation: Monitoring procedures not available/complete/submitted to HMD 2632(b)&
(d), 2634(d), 2641(h), 2711(a)(9)
Activity: ACTIVE

Permit Number: 103791
Update Date: 11/02/2012
Inspection Date: 08/24/2004
Violation Code: 6HV0215
Violation: OIL FILTERS IMPROPERLY MANAGED
Violation Citation: Used oil filters not properly drained, stored, or labeled prior to
transport for the purpose of metal reclamation. CCR 66266.130
Activity: ACTIVE

UST:

UST Name: UNDERGROUND TANK 103791 T010
Last Update: 2012-11-02 14:17:38
Permit Number: 103791
Tank Type: DOUBLE WALL
Additional Id: TANK 11
Capacity Gallons: 30000
UST Contents: OTHER
Other Content Info: WASTE WATER (WATER & ETHANOL)
Reg Status: ACTIVE
Remove Close Date: Not reported
Year Installed: 2003-02-01 00:00:00

Map ID
Direction
Distance
Elevation

MAP FINDINGS

Site

Database(s)

EDR ID Number
EPA ID Number

CHEVRON SAN DIEGO TERMINAL (Continued)

S104234412

Pipe Type: DOUBLE WALL
Delivery System: GRAVITY
Monitor Code: 99
UST Monitor Method: OTHER - BLIND REMARK REQUIRED

UST Name: UNDERGROUND TANK 103791 T001
Last Update: 2012-11-02 14:17:38
Permit Number: 103791
Tank Type: SINGLE WALL
Additional Id: 00001 WASTE WATER
Capacity Gallons: 12000
UST Contents: Not reported
Other Content Info: WASTE WATER
Reg Status: REMOVED
Remove Close Date: Not reported
Year Installed: Not reported
Pipe Type: Not reported
Delivery System: Not reported
Monitor Code: 90
UST Monitor Method: NO MONITORING ALTERNATIVE SELECTED. VERIFY AND ENTER MONITORING ALTERNATIVE DURING INSPECTION.

UST Name: UNDERGROUND TANK 103791 T002
Last Update: 2012-11-02 14:17:38
Permit Number: 103791
Tank Type: SINGLE WALL
Additional Id: 00002
Capacity Gallons: 550
UST Contents: LEADED
Other Content Info: LEADED
Reg Status: REMOVED
Remove Close Date: 1985-12-20 00:00:00
Year Installed: Not reported
Pipe Type: Not reported
Delivery System: Not reported
Monitor Code: 90
UST Monitor Method: NO MONITORING ALTERNATIVE SELECTED. VERIFY AND ENTER MONITORING ALTERNATIVE DURING INSPECTION.

UST Name: UNDERGROUND TANK 103791 T003
Last Update: 2012-11-02 14:17:38
Permit Number: 103791
Tank Type: SINGLE WALL
Additional Id: 00003
Capacity Gallons: 1000
UST Contents: REGULAR UNLEADED
Other Content Info: REGULAR UNLEADED
Reg Status: REMOVED
Remove Close Date: 1985-12-20 00:00:00
Year Installed: Not reported
Pipe Type: Not reported
Delivery System: Not reported
Monitor Code: 90
UST Monitor Method: NO MONITORING ALTERNATIVE SELECTED. VERIFY AND ENTER MONITORING ALTERNATIVE DURING INSPECTION.

UST Name: UNDERGROUND TANK 103791 T004

Map ID
Direction
Distance
Elevation

MAP FINDINGS

Site

Database(s)

EDR ID Number
EPA ID Number

CHEVRON SAN DIEGO TERMINAL (Continued)

S104234412

Last Update: 2012-11-02 14:17:38
Permit Number: 103791
Tank Type: SINGLE WALL
Additional Id: 00004
Capacity Gallons: 1000
UST Contents: REGULAR UNLEADED
Other Content Info: REGULAR UNLEADED
Reg Status: REMOVED
Remove Close Date: 1985-12-20 00:00:00
Year Installed: Not reported
Pipe Type: Not reported
Delivery System: Not reported
Monitor Code: 90
UST Monitor Method: NO MONITORING ALTERNATIVE SELECTED. VERIFY AND ENTER MONITORING ALTERNATIVE DURING INSPECTION.

UST Name: UNDERGROUND TANK 103791 T005
Last Update: 2012-11-02 14:17:38
Permit Number: 103791
Tank Type: SINGLE WALL
Additional Id: 00005
Capacity Gallons: 550
UST Contents: Not reported
Other Content Info: WASTE OIL
Reg Status: REMOVED
Remove Close Date: 1986-11-08 00:00:00
Year Installed: Not reported
Pipe Type: Not reported
Delivery System: Not reported
Monitor Code: 90
UST Monitor Method: NO MONITORING ALTERNATIVE SELECTED. VERIFY AND ENTER MONITORING ALTERNATIVE DURING INSPECTION.

UST Name: UNDERGROUND TANK 103791 T007
Last Update: 2012-11-02 14:17:38
Permit Number: 103791
Tank Type: DOUBLE WALL
Additional Id: TANK 4 GASOLINE AND WATER; NT2336
Capacity Gallons: 1000
UST Contents: Not reported
Other Content Info: VAPOR KNOCK OUT
Reg Status: ACTIVE
Remove Close Date: Not reported
Year Installed: 1987-01-01 00:00:00
Pipe Type: DOUBLE WALL
Delivery System: PRESSURE
Monitor Code: 31B
UST Monitor Method: DW TANK, DW PRESSURIZED PIPE W/ DRY TANK ANNULAR; POSITIVE SHUT-OFF & FAILSAFE, 3.0LLD; UDC W/ MECHANICAL FLOAT

UST Name: UNDERGROUND TANK 103791 T008
Last Update: 2012-11-02 14:17:38
Permit Number: 103791
Tank Type: DOUBLE WALL
Additional Id: TANK 5 RAINWATER PRODUCT TANKS ; NT2336
Capacity Gallons: 5000
UST Contents: Not reported

Map ID
Direction
Distance
Elevation

MAP FINDINGS

Site

Database(s)

EDR ID Number
EPA ID Number

CHEVRON SAN DIEGO TERMINAL (Continued)

S104234412

Other Content Info: FUEL & WASTE WATER
Reg Status: ACTIVE
Remove Close Date: Not reported
Year Installed: 1990-01-01 00:00:00
Pipe Type: DOUBLE WALL
Delivery System: PRESSURE
Monitor Code: 21
UST Monitor Method: DW TANK DW SUCTION AND/ OR GRAVITY PIPING WITH INTERSTITIAL MONITORS: INTERSTITIAL

UST Name: UNDERGROUND TANK 103791 T009
Last Update: 2012-11-02 14:17:38
Permit Number: 103791
Tank Type: DOUBLE WALL
Additional Id: 11 RAINWATER AND WATER DRAWN OFF PRODUCT TANKS
Capacity Gallons: 6000
UST Contents: Not reported
Other Content Info: RAINWATER AND WATER DRAWN OFF
Reg Status: REMOVED
Remove Close Date: Not reported
Year Installed: Not reported
Pipe Type: SINGLE WALL
Delivery System: PRESSURE
Monitor Code: 21
UST Monitor Method: DW TANK DW SUCTION AND/ OR GRAVITY PIPING WITH INTERSTITIAL MONITORS: INTERSTITIAL.

Name: CHEVRON USA INC.
Address: 2351 E HARBOR DR
City,State,Zip: SAN DIEGO, CA 92113
Permit Number: Not reported
Business Type: Not reported
EPA Id Number: CAT000614958
APN: Not reported
Last HMMD Inspection: Not reported
Facility Telephone: 619-235-3343
Permit Status: Permit Renewed
Permit Expiration: Not reported
Date Last Updated: 02/25/2021
Facility Owner: Not reported
Facility Mailing Address: 2351 E. HARBOR DRIVE, SAN DIEGO, CA 92113
Facility Mailing City: Not reported
Facility Mailing State: Not reported
Facility Mailing Zip: Not reported
UST Owner: Y
Handle Regulated Hazmat: Not reported
Own Or Operate UST: Not reported
Subject To APSA: Not reported
Generate Haz Waste: Y
Treat Haz Waste: N
Generate Medical Waste: Not reported

Inspection Violation:
Record ID: DEH2002-HUPFP-103791
Permit Status: Permit Renewed
Active Permit: Y
Facility Id Number: 37-000-103791

Map ID
Direction
Distance
Elevation

MAP FINDINGS

Site

Database(s)

EDR ID Number
EPA ID Number

CHEVRON SAN DIEGO TERMINAL (Continued)

S104234412

Program Element: Underground Storage Tank
Inspection Type: Routine
Inspection Number: 5145912
Return To Compliance Date: 2013-10-23T00:00:00.000
Nov: No
Violation Classification: Not reported
Underground Storage Tank Id: 17838
Container/Tank Id: Not reported
Last Update: 2021-02-25T01:47:57.000
Inspection Date: 2013-10-23T00:00:00.000
Violation Code: 2060015 Failure of sensor to be located in the proper position/location. 23 CCR 16 2630(d), 2641(a).

Record ID: DEH2002-HUPFP-103791
Permit Status: Permit Renewed
Active Permit: Y
Facility Id Number: 37-000-103791
Program Element: Underground Storage Tank
Inspection Type: Routine
Inspection Number: 5510140
Return To Compliance Date: 2016-10-20T00:00:00.000
Nov: No
Violation Classification: Minor
Underground Storage Tank Id: 17837
Container/Tank Id: Not reported
Last Update: 2021-02-25T01:47:57.000
Inspection Date: 2016-10-20T15:48:49.000
Violation Code: 2030002 (RD) Failure to test leak detection equipment as required every 12 months (VPH, sensor, LLD, ATG, etc.) and/or submit monitoring system certification to the CUPA within 30 days of completion of the test. 23 CCR 2638

Record ID: DEH2002-HUPFP-103791
Permit Status: Permit Renewed
Active Permit: Y
Facility Id Number: 37-000-103791
Program Element: Underground Storage Tank
Inspection Type: Routine
Inspection Number: 5145912
Return To Compliance Date: 2013-10-23T00:00:00.000
Nov: No
Violation Classification: Not reported
Underground Storage Tank Id: 17838
Container/Tank Id: Not reported
Last Update: 2021-02-25T01:47:57.000
Inspection Date: 2013-10-23T00:00:00.000
Violation Code: 2030043 Failure of the leak detection equipment to be properly programmed or properly operated. 23 CCR 16 2632, 2634, 2636, 2666

UST DTL:
Record ID: DEH2002-HUPFP-103791
Permit Status: Permit Renewed
Active Permit: Y
Facility Id Number: 37-000-103791
Facility Type (Ust Facility): Motor Vehicle Fueling
Tank Owner Name: CHEVRON USA INC
Tankid: 17837

Map ID
Direction
Distance
Elevation

MAP FINDINGS

Site

Database(s)

EDR ID Number
EPA ID Number

CHEVRON SAN DIEGO TERMINAL (Continued)

S104234412

Tank Status: Active
Date Ust Permanently Closed: Not reported
Tank Use: Other
Piping System Type: Gravity
Last Updated: 2021-02-25T01:48:03.000
Tank Capacityin Gallons: 1000
Tank Contents: Other Petroleum
Type Of Tank: Double Wall

Record ID: DEH2002-HUPFP-103791
Permit Status: Permit Renewed
Active Permit: Y
Facility Id Number: 37-000-103791
Facility Type (Ust Facility): Motor Vehicle Fueling
Tank Owner Name: CHEVRON USA INC
Tankid: 17838
Tank Status: Exempt
Date Ust Permanently Closed: 05/11/2020
Tank Use: Other
Piping System Type: Gravity
Last Updated: 2020-05-20T02:25:39.000
Tank Capacityin Gallons: 5000
Tank Contents: Other Petroleum
Type Of Tank: Double Wall

Record ID: DEH2002-HUPFP-103791
Permit Status: Permit Renewed
Active Permit: Y
Facility Id Number: 37-000-103791
Facility Type (Ust Facility): Motor Vehicle Fueling
Tank Owner Name: CHEVRON USA INC
Tankid: 31736
Tank Status: Exempt
Date Ust Permanently Closed: 05/11/2020
Tank Use: Other
Piping System Type: Gravity
Last Updated: 2020-05-20T02:25:39.000
Tank Capacityin Gallons: 30000
Tank Contents: Other Petroleum
Type Of Tank: Double Wall

Waste and Materials:

Record ID: DEH2002-HUPFP-103791
Permit Status: Permit Renewed
Active Permit: Y
Child Record Id: DEH2017-HCHEM-0147758
Trade Secret: N
Hazardous Material Type: Mixture
Last Updated: 2017-07-19T00:40:43.000
Chemical Name: Storm Water with Petroleum Residuals (Non Hazardous)
Common Name: Ethanol Spill Containment UST / Storm Water and Spill Containment (Tank ID 31736)
Case Number: 64-17-5

Record ID: DEH2002-HUPFP-103791
Permit Status: Permit Renewed
Active Permit: Y
Child Record Id: DEH2017-HCHEM-0147766

Map ID
Direction
Distance
Elevation

MAP FINDINGS

Site

Database(s)

EDR ID Number
EPA ID Number

CHEVRON SAN DIEGO TERMINAL (Continued)

S104234412

Trade Secret: N
Hazardous Material Type: Pure
Last Updated: 2017-07-19T00:40:43.000
Chemical Name: Propane
Common Name: Liquefied Petroleum Gas (lpg)
Case Number: 74-98-6

Record ID: DEH2002-HUPFP-103791
Permit Status: Permit Renewed
Active Permit: Y
Child Record Id: DEH2017-HWAST-0126266
Trade Secret: N
Hazardous Material Type: Not reported
Last Updated: 2017-07-19T00:40:45.000
Chemical Name: Water with hydrocarbon residual
Common Name: Product Contact Water
Case Number: Not reported

Record ID: DEH2002-HUPFP-103791
Permit Status: Permit Renewed
Active Permit: Y
Child Record Id: DEH2017-HWAST-0126267
Trade Secret: N
Hazardous Material Type: Not reported
Last Updated: 2017-07-19T00:40:45.000
Chemical Name: Used Fuel Filters
Common Name: Waste Solids containing flammable liquid (gasoline filters)
Case Number: Not reported

Record ID: DEH2002-HUPFP-103791
Permit Status: Permit Renewed
Active Permit: Y
Child Record Id: DEH2017-HWAST-0126268
Trade Secret: N
Hazardous Material Type: Not reported
Last Updated: 2017-07-19T00:40:45.000
Chemical Name: Waste, Flammable Liquid
Common Name: Tank Bottoms
Case Number: Not reported

Record ID: DEH2002-HUPFP-103791
Permit Status: Permit Renewed
Active Permit: Y
Child Record Id: DEH2017-HWAST-0126269
Trade Secret: N
Hazardous Material Type: Not reported
Last Updated: 2017-07-19T00:40:45.000
Chemical Name: Non-RCRA Hazardous Waste Liquid
Common Name: Tank Bottoms, Distillate
Case Number: Not reported

Record ID: DEH2002-HUPFP-103791
Permit Status: Permit Renewed
Active Permit: Y
Child Record Id: DEH2017-HWAST-0126270
Trade Secret: N
Hazardous Material Type: Not reported

Map ID
Direction
Distance
Elevation

MAP FINDINGS

Site

Database(s)

EDR ID Number
EPA ID Number

CHEVRON SAN DIEGO TERMINAL (Continued)

S104234412

Last Updated: 2017-07-19T00:40:45.000
Chemical Name: Hazardous Waste Solid - Lead based paint waste
Common Name: Lead Based Paint RCRA waste
Case Number: Not reported

Record ID: DEH2002-HUPFP-103791
Permit Status: Permit Renewed
Active Permit: Y
Child Record Id: DEH2017-HWAST-0126271
Trade Secret: N

Hazardous Material Type: Not reported
Last Updated: 2017-07-19T00:40:45.000
Chemical Name: Sand Blast Grit
Common Name: Sand Blast Grit - nonRCRA Hazardous Waste
Case Number: Not reported

Record ID: DEH2002-HUPFP-103791
Permit Status: Permit Renewed
Active Permit: Y
Child Record Id: DEH2017-HWAST-0126272
Trade Secret: N
Hazardous Material Type: Not reported
Last Updated: 2017-07-19T00:40:45.000
Chemical Name: Water with Hydrocarbon Residual
Common Name: Product Contact Water UST (Tank ID 17838)
Case Number: Not reported

Record ID: DEH2002-HUPFP-103791
Permit Status: Permit Renewed
Active Permit: Y
Child Record Id: DEH2017-HWAST-0126273
Trade Secret: N
Hazardous Material Type: Not reported
Last Updated: 2017-07-19T00:40:45.000
Chemical Name: Waste Solids NOS
Common Name: Rags, Pads, Soiled PPE
Case Number: Not reported

Record ID: DEH2002-HUPFP-103791
Permit Status: Permit Renewed
Active Permit: Y
Child Record Id: DEH2017-HWAST-0126274
Trade Secret: N
Hazardous Material Type: Not reported
Last Updated: 2017-07-19T00:40:45.000
Chemical Name: Waste Solids NOS
Common Name: Rags and Absorbent Pads with Ethanol
Case Number: Not reported

Record ID: DEH2002-HUPFP-103791
Permit Status: Permit Renewed
Active Permit: Y
Child Record Id: DEH2017-HWAST-0126275
Trade Secret: N
Hazardous Material Type: Not reported
Last Updated: 2017-07-19T00:40:45.000
Chemical Name: Isopropanol

Map ID
Direction
Distance
Elevation

MAP FINDINGS

Site

Database(s)

EDR ID Number
EPA ID Number

CHEVRON SAN DIEGO TERMINAL (Continued)

S104234412

| | |
|--------------------------|-----------------------------------|
| Common Name: | Isopropanol |
| Case Number: | Not reported |
| Record ID: | DEH2002-HUPFP-103791 |
| Permit Status: | Permit Renewed |
| Active Permit: | Y |
| Child Record Id: | DEH2017-HCHEM-0147749 |
| Trade Secret: | N |
| Hazardous Material Type: | Mixture |
| Last Updated: | 2017-07-19T00:40:43.000 |
| Chemical Name: | Ethylene Glycol |
| Common Name: | Ethylene Glycol |
| Case Number: | 107-21-1 |
| Record ID: | DEH2002-HUPFP-103791 |
| Permit Status: | Permit Renewed |
| Active Permit: | Y |
| Child Record Id: | DEH2017-HCHEM-0147750 |
| Trade Secret: | N |
| Hazardous Material Type: | Mixture |
| Last Updated: | 2017-07-19T00:40:43.000 |
| Chemical Name: | Gasoline |
| Common Name: | Unleaded Gasoline |
| Case Number: | 86290-81-5 |
| Record ID: | DEH2002-HUPFP-103791 |
| Permit Status: | Permit Renewed |
| Active Permit: | Y |
| Child Record Id: | DEH2017-HCHEM-0147752 |
| Trade Secret: | N |
| Hazardous Material Type: | Mixture |
| Last Updated: | 2017-07-19T00:40:43.000 |
| Chemical Name: | Techron Additive |
| Common Name: | Techron (generic) |
| Case Number: | 64742-95-6 |
| Record ID: | DEH2002-HUPFP-103791 |
| Permit Status: | Permit Renewed |
| Active Permit: | Y |
| Child Record Id: | DEH2017-HCHEM-0147759 |
| Trade Secret: | N |
| Hazardous Material Type: | Mixture |
| Last Updated: | 2017-07-19T00:40:43.000 |
| Chemical Name: | Gasoline |
| Common Name: | Vapor Dropout UST (Tank ID 17837) |
| Case Number: | 86290-81-5 |
| Record ID: | DEH2002-HUPFP-103791 |
| Permit Status: | Permit Renewed |
| Active Permit: | Y |
| Child Record Id: | DEH2017-HCHEM-0147760 |
| Trade Secret: | N |
| Hazardous Material Type: | Mixture |
| Last Updated: | 2017-07-19T00:40:43.000 |
| Chemical Name: | Propane/Nitrogen Mixture |
| Common Name: | Calibration Gases for VRU |
| Case Number: | Not reported |

Map ID
Direction
Distance
Elevation

MAP FINDINGS

Site

Database(s)

EDR ID Number
EPA ID Number

CHEVRON SAN DIEGO TERMINAL (Continued)

S104234412

Record ID: DEH2002-HUPFP-103791
Permit Status: Permit Renewed
Active Permit: Y
Child Record Id: DEH2017-HCHEM-0147761
Trade Secret: N
Hazardous Material Type: Mixture
Last Updated: 2017-07-19T00:40:43.000
Chemical Name: Propane/Nitrogen Mixture
Common Name: Calibration Gases for VRU
Case Number: Not reported

Record ID: DEH2002-HUPFP-103791
Permit Status: Permit Renewed
Active Permit: Y
Child Record Id: DEH2017-HCHEM-0147762
Trade Secret: N
Hazardous Material Type: Pure
Last Updated: 2017-07-19T00:40:43.000
Chemical Name: Nitrogen
Common Name: Calibration Gases for VRU
Case Number: 7727-37-9

Record ID: DEH2002-HUPFP-103791
Permit Status: Permit Renewed
Active Permit: Y
Child Record Id: DEH2017-HCHEM-0147763
Trade Secret: N
Hazardous Material Type: Mixture
Last Updated: 2017-07-19T00:40:43.000
Chemical Name: Aqueous Film Forming Foam (AFFF)
Common Name: Aqueous Film Forming Foam (AFFF)
Case Number: 29385-43-1

Record ID: DEH2002-HUPFP-103791
Permit Status: Permit Renewed
Active Permit: Y
Child Record Id: DEH2017-HCHEM-0147764
Trade Secret: N
Hazardous Material Type: Mixture
Last Updated: 2017-07-19T00:40:43.000
Chemical Name: Aqueous Film Forming Foam (AFFF)
Common Name: Aqueous Film Forming Foam (AFFF)
Case Number: 29385-43-1

Record ID: DEH2002-HUPFP-103791
Permit Status: Permit Renewed
Active Permit: Y
Child Record Id: DEH2017-HCHEM-0147765
Trade Secret: N
Hazardous Material Type: Pure
Last Updated: 2017-07-19T00:40:43.000
Chemical Name: Activated Carbon
Common Name: Activated Carbon - Jacobi
Case Number: 7440-44-0

Record ID: DEH2002-HUPFP-103791
Permit Status: Permit Renewed

Map ID
Direction
Distance
Elevation

MAP FINDINGS

Site

Database(s)

EDR ID Number
EPA ID Number

CHEVRON SAN DIEGO TERMINAL (Continued)

S104234412

Active Permit: Y
Child Record Id: DEH2020-HCHEM-0274718
Trade Secret: N
Hazardous Material Type: Mixture
Last Updated: 2020-12-22T02:36:27.000
Chemical Name: Ethanol - Fuel Grade
Common Name: Ethyl Alcohol
Case Number: 64-17-5

Record ID: DEH2002-HUPFP-103791
Permit Status: Permit Renewed
Active Permit: Y
Child Record Id: DEH2020-HCHEM-0270157
Trade Secret: N
Hazardous Material Type: Mixture
Last Updated: 2020-07-15T02:25:31.000
Chemical Name: Gasoline
Common Name: Unleaded Gasoline
Case Number: 86290-81-5

Record ID: DEH2002-HUPFP-103791
Permit Status: Permit Renewed
Active Permit: Y
Child Record Id: DEH2020-HCHEM-0270159
Trade Secret: N
Hazardous Material Type: Mixture
Last Updated: 2020-07-15T02:25:31.000
Chemical Name: Techron Additive 72612
Common Name: Techron (generic)
Case Number: 64742-95-6

Record ID: DEH2002-HUPFP-103791
Permit Status: Permit Renewed
Active Permit: Y
Child Record Id: DEH2020-HCHEM-0270160
Trade Secret: N
Hazardous Material Type: Mixture
Last Updated: 2020-07-15T02:25:31.000
Chemical Name: INFINEUM R685
Common Name: DIESEL ADDITIVE
Case Number: Not reported

Record ID: DEH2002-HUPFP-103791
Permit Status: Permit Renewed
Active Permit: Y
Child Record Id: DEH2020-HCHEM-0270161
Trade Secret: N
Hazardous Material Type: Mixture
Last Updated: 2020-07-15T02:25:31.000
Chemical Name: Gasoline, Diesel Fuel
Common Name: Transmix
Case Number: Not reported

Record ID: DEH2002-HUPFP-103791
Permit Status: Permit Renewed
Active Permit: Y
Child Record Id: DEH2020-HCHEM-0270162

Map ID
Direction
Distance
Elevation

MAP FINDINGS

Site

Database(s)

EDR ID Number
EPA ID Number

CHEVRON SAN DIEGO TERMINAL (Continued)

S104234412

Trade Secret: N
Hazardous Material Type: Pure
Last Updated: 2020-07-15T02:25:31.000
Chemical Name: Diesel Fuel
Common Name: Diesel Fuel
Case Number: 68476-34-6

Record ID: DEH2002-HUPFP-103791
Permit Status: Permit Renewed
Active Permit: Y
Child Record Id: DEH2020-HCHEM-0270163
Trade Secret: N
Hazardous Material Type: Mixture
Last Updated: 2020-07-15T02:25:31.000
Chemical Name: Ethanol - Fuel Grade
Common Name: Ethyl Alcohol
Case Number: 64-17-5

Record ID: DEH2002-HUPFP-103791
Permit Status: Permit Renewed
Active Permit: Y
Child Record Id: DEH2020-HCHEM-0270164
Trade Secret: N
Hazardous Material Type: Mixture
Last Updated: 2020-07-15T02:25:31.000
Chemical Name: Aqueous Film Forming Foam (AFFF)
Common Name: Aqueous Film Forming Foam (AFFF)
Case Number: Not reported

Record ID: DEH2002-HUPFP-103791
Permit Status: Permit Renewed
Active Permit: Y
Child Record Id: DEH2020-HCHEM-0270165
Trade Secret: N
Hazardous Material Type: Mixture
Last Updated: 2020-07-15T02:25:31.000
Chemical Name: Storm Water with Petroleum Residuals (Non Hazardous)
Common Name: Ethanol Spill Containment UST / Storm Water and Spill Containment (Tank ID 31736)
Case Number: 64-17-5

Record ID: DEH2002-HUPFP-103791
Permit Status: Permit Renewed
Active Permit: Y
Child Record Id: DEH2020-HCHEM-0270166
Trade Secret: N
Hazardous Material Type: Mixture
Last Updated: 2020-07-15T02:25:31.000
Chemical Name: Transmix
Common Name: Vapor Dropout UST (Tank ID 17837)
Case Number: 86290-81-5

Record ID: DEH2002-HUPFP-103791
Permit Status: Permit Renewed
Active Permit: Y
Child Record Id: DEH2020-HCHEM-0270167
Trade Secret: N
Hazardous Material Type: Mixture

Map ID
Direction
Distance
Elevation

MAP FINDINGS

Site

Database(s)

EDR ID Number
EPA ID Number

CHEVRON SAN DIEGO TERMINAL (Continued)

S104234412

Last Updated: 2020-07-15T02:25:31.000
Chemical Name: Propane/Nitrogen Mixture
Common Name: Calibration Gases for VRU
Case Number: Not reported

Record ID: DEH2002-HUPFP-103791
Permit Status: Permit Renewed
Active Permit: Y
Child Record Id: DEH2020-HCHEM-0270168
Trade Secret: N
Hazardous Material Type: Mixture
Last Updated: 2020-07-15T02:25:31.000
Chemical Name: Propane/Nitrogen Mixture
Common Name: Calibration Gases for VRU
Case Number: Not reported

Record ID: DEH2002-HUPFP-103791
Permit Status: Permit Renewed
Active Permit: Y
Child Record Id: DEH2020-HCHEM-0270169
Trade Secret: N
Hazardous Material Type: Pure
Last Updated: 2020-07-15T02:25:31.000
Chemical Name: Nitrogen
Common Name: Calibration Gases for VRU
Case Number: 7727-37-9

Record ID: DEH2002-HUPFP-103791
Permit Status: Permit Renewed
Active Permit: Y
Child Record Id: DEH2020-HCHEM-0270170
Trade Secret: N
Hazardous Material Type: Mixture
Last Updated: 2020-07-15T02:25:31.000
Chemical Name: Aqueous Film Forming Foam (AFFF)
Common Name: Aqueous Film Forming Foam (AFFF)
Case Number: 29385-43-1

Record ID: DEH2002-HUPFP-103791
Permit Status: Permit Renewed
Active Permit: Y
Child Record Id: DEH2020-HCHEM-0270171
Trade Secret: N
Hazardous Material Type: Pure
Last Updated: 2020-07-15T02:25:31.000
Chemical Name: Activated Carbon
Common Name: Activated Carbon - Jacobi
Case Number: 7440-44-0

Record ID: DEH2002-HUPFP-103791
Permit Status: Permit Renewed
Active Permit: Y
Child Record Id: DEH2020-HCHEM-0270172
Trade Secret: N
Hazardous Material Type: Pure
Last Updated: 2020-07-15T02:25:31.000
Chemical Name: Propane

Map ID
Direction
Distance
Elevation

MAP FINDINGS

Site

Database(s)

EDR ID Number
EPA ID Number

CHEVRON SAN DIEGO TERMINAL (Continued)

S104234412

Common Name: Liquefied Petroleum Gas (lpg)
Case Number: 74-98-6

Record ID: DEH2002-HUPFP-103791
Permit Status: Permit Renewed
Active Permit: Y
Child Record Id: DEH2020-HCHEM-0270173
Trade Secret: N
Hazardous Material Type: Mixture
Last Updated: 2020-07-15T02:25:31.000
Chemical Name: INFINEUM R685
Common Name: DIESEL ADDITIVE
Case Number: Not reported

Record ID: DEH2002-HUPFP-103791
Permit Status: Permit Renewed
Active Permit: Y
Child Record Id: DEH2020-HWAST-0240305
Trade Secret: N
Hazardous Material Type: Not reported
Last Updated: 2020-07-15T02:25:32.000
Chemical Name: Water with hydrocarbon residual
Common Name: Product Contact Water
Case Number: Not reported

Record ID: DEH2002-HUPFP-103791
Permit Status: Permit Renewed
Active Permit: Y
Child Record Id: DEH2020-HWAST-0240306
Trade Secret: N
Hazardous Material Type: Not reported
Last Updated: 2020-07-15T02:25:32.000
Chemical Name: Used Fuel Filters
Common Name: Waste Solids containing flammable liquid (gasoline filters)
Case Number: Not reported

Record ID: DEH2002-HUPFP-103791
Permit Status: Permit Renewed
Active Permit: Y
Child Record Id: DEH2020-HWAST-0240307
Trade Secret: N
Hazardous Material Type: Not reported
Last Updated: 2020-07-15T02:25:32.000
Chemical Name: Water with Hydrocarbon Residual
Common Name: Product Contact Water UST (Tank ID 17838)
Case Number: Not reported

Record ID: DEH2002-HUPFP-103791
Permit Status: Permit Renewed
Active Permit: Y
Child Record Id: DEH2020-HWAST-0240308
Trade Secret: N
Hazardous Material Type: Not reported
Last Updated: 2020-07-15T02:25:32.000
Chemical Name: Waste Solids NOS
Common Name: Rags, Pads, Soiled PPE
Case Number: Not reported

Map ID
Direction
Distance
Elevation

MAP FINDINGS

Site

Database(s)

EDR ID Number
EPA ID Number

CHEVRON SAN DIEGO TERMINAL (Continued)

S104234412

Record ID: DEH2002-HUPFP-103791
Permit Status: Permit Renewed
Active Permit: Y
Child Record Id: DEH2020-HWAST-0240309
Trade Secret: N
Hazardous Material Type: Not reported
Last Updated: 2020-07-15T02:25:32.000
Chemical Name: Waste Solids NOS
Common Name: Rags and Absorbent Pads with Ethanol
Case Number: Not reported

Record ID: DEH2002-HUPFP-103791
Permit Status: Permit Renewed
Active Permit: Y
Child Record Id: DEH2020-HWAST-0240310
Trade Secret: N
Hazardous Material Type: Not reported
Last Updated: 2020-07-15T02:25:32.000
Chemical Name: Ethanol / Sodium Hydroxide
Common Name: Ethanol / Sodium Hydroxide
Case Number: Not reported

Record ID: DEH2002-HUPFP-103791
Permit Status: Permit Renewed
Active Permit: Y
Child Record Id: DEH2020-HCHEM-0262810
Trade Secret: N
Hazardous Material Type: Mixture
Last Updated: 2020-05-20T02:25:37.000
Chemical Name: Gasoline
Common Name: Unleaded Gasoline
Case Number: 86290-81-5

Record ID: DEH2002-HUPFP-103791
Permit Status: Permit Renewed
Active Permit: Y
Child Record Id: DEH2020-HCHEM-0262812
Trade Secret: N
Hazardous Material Type: Mixture
Last Updated: 2020-05-20T02:25:37.000
Chemical Name: Techron Additive 72612
Common Name: Techron (generic)
Case Number: 64742-95-6

Record ID: DEH2002-HUPFP-103791
Permit Status: Permit Renewed
Active Permit: Y
Child Record Id: DEH2020-HCHEM-0262813
Trade Secret: N
Hazardous Material Type: Mixture
Last Updated: 2020-05-20T02:25:37.000
Chemical Name: INFINEUM R685
Common Name: DIESEL ADDITIVE
Case Number: Not reported

Record ID: DEH2002-HUPFP-103791
Permit Status: Permit Renewed

Map ID
Direction
Distance
Elevation

MAP FINDINGS

Site

Database(s)

EDR ID Number
EPA ID Number

CHEVRON SAN DIEGO TERMINAL (Continued)

S104234412

Active Permit: Y
Child Record Id: DEH2020-HCHEM-0262814
Trade Secret: N
Hazardous Material Type: Mixture
Last Updated: 2020-05-20T02:25:37.000
Chemical Name: Gasoline, Diesel Fuel
Common Name: Transmix
Case Number: Not reported

Record ID: DEH2002-HUPFP-103791
Permit Status: Permit Renewed
Active Permit: Y
Child Record Id: DEH2020-HCHEM-0262815
Trade Secret: N
Hazardous Material Type: Pure
Last Updated: 2020-05-20T02:25:37.000
Chemical Name: Diesel Fuel
Common Name: Diesel Fuel
Case Number: 68476-34-6

Record ID: DEH2002-HUPFP-103791
Permit Status: Permit Renewed
Active Permit: Y
Child Record Id: DEH2020-HCHEM-0262816
Trade Secret: N
Hazardous Material Type: Mixture
Last Updated: 2020-05-20T02:25:37.000
Chemical Name: Ethanol - Fuel Grade
Common Name: Ethyl Alcohol
Case Number: 64-17-5

Record ID: DEH2002-HUPFP-103791
Permit Status: Permit Renewed
Active Permit: Y
Child Record Id: DEH2020-HCHEM-0262817
Trade Secret: N
Hazardous Material Type: Mixture
Last Updated: 2020-05-20T02:25:37.000
Chemical Name: Aqueous Film Forming Foam (AFFF)
Common Name: Aqueous Film Forming Foam (AFFF)
Case Number: Not reported

Record ID: DEH2002-HUPFP-103791
Permit Status: Permit Renewed
Active Permit: Y
Child Record Id: DEH2020-HCHEM-0262818
Trade Secret: N
Hazardous Material Type: Mixture
Last Updated: 2020-05-20T02:25:37.000
Chemical Name: Storm Water with Petroleum Residuals (Non Hazardous)
Common Name: Ethanol Spill Containment UST / Storm Water and Spill Containment (Tank ID 31736)
Case Number: 64-17-5

Record ID: DEH2002-HUPFP-103791
Permit Status: Permit Renewed
Active Permit: Y
Child Record Id: DEH2020-HCHEM-0262819

Map ID
Direction
Distance
Elevation

MAP FINDINGS

Site

Database(s)

EDR ID Number
EPA ID Number

CHEVRON SAN DIEGO TERMINAL (Continued)

S104234412

Trade Secret: N
Hazardous Material Type: Mixture
Last Updated: 2020-05-20T02:25:37.000
Chemical Name: Transmix
Common Name: Vapor Dropout UST (Tank ID 17837)
Case Number: 86290-81-5

Record ID: DEH2002-HUPFP-103791
Permit Status: Permit Renewed
Active Permit: Y
Child Record Id: DEH2020-HCHEM-0262820
Trade Secret: N
Hazardous Material Type: Mixture
Last Updated: 2020-05-20T02:25:37.000
Chemical Name: Propane/Nitrogen Mixture
Common Name: Calibration Gases for VRU
Case Number: Not reported

Record ID: DEH2002-HUPFP-103791
Permit Status: Permit Renewed
Active Permit: Y
Child Record Id: DEH2020-HCHEM-0262821
Trade Secret: N
Hazardous Material Type: Mixture
Last Updated: 2020-05-20T02:25:37.000
Chemical Name: Propane/Nitrogen Mixture
Common Name: Calibration Gases for VRU
Case Number: Not reported

Record ID: DEH2002-HUPFP-103791
Permit Status: Permit Renewed
Active Permit: Y
Child Record Id: DEH2020-HCHEM-0262822
Trade Secret: N
Hazardous Material Type: Pure
Last Updated: 2020-05-20T02:25:37.000
Chemical Name: Nitrogen
Common Name: Calibration Gases for VRU
Case Number: 7727-37-9

Record ID: DEH2002-HUPFP-103791
Permit Status: Permit Renewed
Active Permit: Y
Child Record Id: DEH2020-HCHEM-0262823
Trade Secret: N
Hazardous Material Type: Mixture
Last Updated: 2020-05-20T02:25:37.000
Chemical Name: Aqueous Film Forming Foam (AFFF)
Common Name: Aqueous Film Forming Foam (AFFF)
Case Number: 29385-43-1

Record ID: DEH2002-HUPFP-103791
Permit Status: Permit Renewed
Active Permit: Y
Child Record Id: DEH2020-HCHEM-0262824
Trade Secret: N
Hazardous Material Type: Pure

Map ID
Direction
Distance
Elevation

MAP FINDINGS

Site

Database(s)

EDR ID Number
EPA ID Number

CHEVRON SAN DIEGO TERMINAL (Continued)

S104234412

Last Updated: 2020-05-20T02:25:37.000
Chemical Name: Activated Carbon
Common Name: Activated Carbon - Jacobi
Case Number: 7440-44-0

Record ID: DEH2002-HUPFP-103791
Permit Status: Permit Renewed
Active Permit: Y
Child Record Id: DEH2020-HCHEM-0262825
Trade Secret: N
Hazardous Material Type: Pure
Last Updated: 2020-05-20T02:25:37.000
Chemical Name: Propane
Common Name: Liquefied Petroleum Gas (lpg)
Case Number: 74-98-6

Record ID: DEH2002-HUPFP-103791
Permit Status: Permit Renewed
Active Permit: Y
Child Record Id: DEH2020-HWAST-0233655
Trade Secret: N
Hazardous Material Type: Not reported
Last Updated: 2020-05-20T02:25:39.000
Chemical Name: Water with hydrocarbon residual
Common Name: Product Contact Water
Case Number: Not reported

Record ID: DEH2002-HUPFP-103791
Permit Status: Permit Renewed
Active Permit: Y
Child Record Id: DEH2020-HWAST-0233656
Trade Secret: N
Hazardous Material Type: Not reported
Last Updated: 2020-05-20T02:25:39.000
Chemical Name: Used Fuel Filters
Common Name: Waste Solids containing flammable liquid (gasoline filters)
Case Number: Not reported

Record ID: DEH2002-HUPFP-103791
Permit Status: Permit Renewed
Active Permit: Y
Child Record Id: DEH2020-HWAST-0233657
Trade Secret: N
Hazardous Material Type: Not reported
Last Updated: 2020-05-20T02:25:39.000
Chemical Name: Water with Hydrocarbon Residual
Common Name: Product Contact Water UST (Tank ID 17838)
Case Number: Not reported

Record ID: DEH2002-HUPFP-103791
Permit Status: Permit Renewed
Active Permit: Y
Child Record Id: DEH2020-HWAST-0233658
Trade Secret: N
Hazardous Material Type: Not reported
Last Updated: 2020-05-20T02:25:39.000
Chemical Name: Waste Solids NOS

Map ID
Direction
Distance
Elevation

MAP FINDINGS

Site

Database(s)

EDR ID Number
EPA ID Number

CHEVRON SAN DIEGO TERMINAL (Continued)

S104234412

Common Name: Rags, Pads, Soiled PPE
Case Number: Not reported

Record ID: DEH2002-HUPFP-103791
Permit Status: Permit Renewed
Active Permit: Y
Child Record Id: DEH2020-HWAST-0233659
Trade Secret: N
Hazardous Material Type: Not reported
Last Updated: 2020-05-20T02:25:39.000
Chemical Name: Waste Solids NOS
Common Name: Rags and Absorbent Pads with Ethanol
Case Number: Not reported

Record ID: DEH2002-HUPFP-103791
Permit Status: Permit Renewed
Active Permit: Y
Child Record Id: DEH2020-HWAST-0233660
Trade Secret: N
Hazardous Material Type: Not reported
Last Updated: 2020-05-20T02:25:39.000
Chemical Name: Ethanol / Sodium Hydroxide
Common Name: Ethanol / Sodium Hydroxide
Case Number: Not reported

Record ID: DEH2002-HUPFP-103791
Permit Status: Permit Renewed
Active Permit: Y
Child Record Id: DEH2017-HCHEM-0161919
Trade Secret: N
Hazardous Material Type: Mixture
Last Updated: 2017-12-29T02:32:18.000
Chemical Name: Aqueous Film Forming Foam (AFFF)
Common Name: Aqueous Film Forming Foam (AFFF)
Case Number: Not reported

Record ID: DEH2002-HUPFP-103791
Permit Status: Permit Renewed
Active Permit: Y
Child Record Id: DEH2017-HCHEM-0161915
Trade Secret: N
Hazardous Material Type: Mixture
Last Updated: 2017-12-29T02:32:18.000
Chemical Name: INFINEUM R685
Common Name: DIESEL ADDITIVE
Case Number: Not reported

Record ID: DEH2002-HUPFP-103791
Permit Status: Permit Renewed
Active Permit: Y
Child Record Id: DEH2017-HCHEM-0161916
Trade Secret: N
Hazardous Material Type: Mixture
Last Updated: 2017-12-29T02:32:18.000
Chemical Name: Gasoline, Diesel Fuel
Common Name: Transmix
Case Number: Not reported

Map ID
Direction
Distance
Elevation

MAP FINDINGS

Site

Database(s)

EDR ID Number
EPA ID Number

CHEVRON SAN DIEGO TERMINAL (Continued)

S104234412

Record ID: DEH2002-HUPFP-103791
Permit Status: Permit Renewed
Active Permit: Y
Child Record Id: DEH2017-HCHEM-0161917
Trade Secret: N
Hazardous Material Type: Pure
Last Updated: 2017-12-29T02:32:18.000
Chemical Name: Diesel Fuel
Common Name: Diesel Fuel
Case Number: 68476-34-6

Record ID: DEH2002-HUPFP-103791
Permit Status: Permit Renewed
Active Permit: Y
Child Record Id: DEH2017-HCHEM-0161918
Trade Secret: N
Hazardous Material Type: Mixture
Last Updated: 2017-12-29T02:32:18.000
Chemical Name: Ethanol - Fuel Grade
Common Name: Ethyl Alcohol
Case Number: 64-17-5

Record ID: DEH2002-HUPFP-103791
Permit Status: Permit Renewed
Active Permit: Y
Child Record Id: DEH2017-HCHEM-0161920
Trade Secret: N
Hazardous Material Type: Mixture
Last Updated: 2017-12-29T02:32:18.000
Chemical Name: Storm Water with Petroleum Residuals (Non Hazardous)
Common Name: Ethanol Spill Containment UST / Storm Water and Spill Containment (Tank ID 31736)
Case Number: 64-17-5

Record ID: DEH2002-HUPFP-103791
Permit Status: Permit Renewed
Active Permit: Y
Child Record Id: DEH2017-HCHEM-0161921
Trade Secret: N
Hazardous Material Type: Mixture
Last Updated: 2017-12-29T02:32:18.000
Chemical Name: Gasoline
Common Name: Vapor Dropout UST (Tank ID 17837)
Case Number: 86290-81-5

Record ID: DEH2002-HUPFP-103791
Permit Status: Permit Renewed
Active Permit: Y
Child Record Id: DEH2017-HCHEM-0161922
Trade Secret: N
Hazardous Material Type: Mixture
Last Updated: 2017-12-29T02:32:18.000
Chemical Name: Propane/Nitrogen Mixture
Common Name: Calibration Gases for VRU
Case Number: Not reported

Record ID: DEH2002-HUPFP-103791
Permit Status: Permit Renewed

Map ID
Direction
Distance
Elevation

MAP FINDINGS

Site

Database(s)

EDR ID Number
EPA ID Number

CHEVRON SAN DIEGO TERMINAL (Continued)

S104234412

Active Permit: Y
Child Record Id: DEH2017-HCHEM-0161923
Trade Secret: N
Hazardous Material Type: Mixture
Last Updated: 2017-12-29T02:32:18.000
Chemical Name: Propane/Nitrogen Mixture
Common Name: Calibration Gases for VRU
Case Number: Not reported

Record ID: DEH2002-HUPFP-103791
Permit Status: Permit Renewed
Active Permit: Y
Child Record Id: DEH2017-HCHEM-0161924
Trade Secret: N
Hazardous Material Type: Pure
Last Updated: 2017-12-29T02:32:18.000
Chemical Name: Nitrogen
Common Name: Calibration Gases for VRU
Case Number: 7727-37-9

Record ID: DEH2002-HUPFP-103791
Permit Status: Permit Renewed
Active Permit: Y
Child Record Id: DEH2017-HCHEM-0161925
Trade Secret: N
Hazardous Material Type: Mixture
Last Updated: 2017-12-29T02:32:18.000
Chemical Name: Aqueous Film Forming Foam (AFFF)
Common Name: Aqueous Film Forming Foam (AFFF)
Case Number: 29385-43-1

Record ID: DEH2002-HUPFP-103791
Permit Status: Permit Renewed
Active Permit: Y
Child Record Id: DEH2017-HCHEM-0161926
Trade Secret: N
Hazardous Material Type: Mixture
Last Updated: 2017-12-29T02:32:18.000
Chemical Name: Aqueous Film Forming Foam (AFFF)
Common Name: Aqueous Film Forming Foam (AFFF)
Case Number: 29385-43-1

Record ID: DEH2002-HUPFP-103791
Permit Status: Permit Renewed
Active Permit: Y
Child Record Id: DEH2019-HCHEM-0230689
Trade Secret: N
Hazardous Material Type: Mixture
Last Updated: 2020-03-13T00:46:48.000
Chemical Name: Propane/Nitrogen Mixture
Common Name: Calibration Gases for VRU
Case Number: Not reported

Record ID: DEH2002-HUPFP-103791
Permit Status: Permit Renewed
Active Permit: Y
Child Record Id: DEH2019-HWAST-0200710

Map ID
Direction
Distance
Elevation

MAP FINDINGS

Site

Database(s)

EDR ID Number
EPA ID Number

CHEVRON SAN DIEGO TERMINAL (Continued)

S104234412

Trade Secret: N
Hazardous Material Type: Not reported
Last Updated: 2020-03-13T00:46:51.000
Chemical Name: Used Fuel Filters
Common Name: Waste Solids containing flammable liquid (gasoline filters)
Case Number: Not reported

Record ID: DEH2002-HUPFP-103791
Permit Status: Permit Renewed
Active Permit: Y
Child Record Id: DEH2019-HWAST-0200711
Trade Secret: N
Hazardous Material Type: Not reported
Last Updated: 2020-03-13T00:46:51.000
Chemical Name: Water with Hydrocarbon Residual
Common Name: Product Contact Water UST (Tank ID 17838)
Case Number: Not reported

Record ID: DEH2002-HUPFP-103791
Permit Status: Permit Renewed
Active Permit: Y
Child Record Id: DEH2020-HCHEM-0273289
Trade Secret: N
Hazardous Material Type: Mixture
Last Updated: 2020-08-13T00:34:45.000
Chemical Name: Hitec 6676C Fuel Additive
Common Name: Hitec 6676C Additive
Case Number: 64742-95-6

Record ID: DEH2002-HUPFP-103791
Permit Status: Permit Renewed
Active Permit: Y
Child Record Id: DEH2020-HCHEM-0273290
Trade Secret: N
Hazardous Material Type: Mixture
Last Updated: 2020-08-13T00:34:45.000
Chemical Name: INFINEUM R685
Common Name: DIESEL ADDITIVE
Case Number: Not reported

Record ID: DEH2002-HUPFP-103791
Permit Status: Permit Renewed
Active Permit: Y
Child Record Id: DEH2020-HCHEM-0273291
Trade Secret: N
Hazardous Material Type: Pure
Last Updated: 2020-08-13T00:34:45.000
Chemical Name: Propane
Common Name: Liquefied Petroleum Gas (lpg)
Case Number: 74-98-6

Record ID: DEH2002-HUPFP-103791
Permit Status: Permit Renewed
Active Permit: Y
Child Record Id: DEH2020-HCHEM-0273292
Trade Secret: N
Hazardous Material Type: Pure

Map ID
Direction
Distance
Elevation

MAP FINDINGS

Site

Database(s)

EDR ID Number
EPA ID Number

CHEVRON SAN DIEGO TERMINAL (Continued)

S104234412

Last Updated: 2020-08-13T00:34:45.000
Chemical Name: Activated Carbon
Common Name: Activated Carbon - Jacobi
Case Number: 7440-44-0

Record ID: DEH2002-HUPFP-103791
Permit Status: Permit Renewed
Active Permit: Y
Child Record Id: DEH2020-HCHEM-0273293
Trade Secret: N
Hazardous Material Type: Mixture
Last Updated: 2020-08-13T00:34:45.000
Chemical Name: Aqueous Film Forming Foam (AFFF)
Common Name: Aqueous Film Forming Foam (AFFF)
Case Number: 29385-43-1

Record ID: DEH2002-HUPFP-103791
Permit Status: Permit Renewed
Active Permit: Y
Child Record Id: DEH2020-HCHEM-0273294
Trade Secret: N
Hazardous Material Type: Pure
Last Updated: 2020-08-13T00:34:45.000
Chemical Name: Nitrogen
Common Name: Calibration Gases for VRU
Case Number: 7727-37-9

Record ID: DEH2002-HUPFP-103791
Permit Status: Permit Renewed
Active Permit: Y
Child Record Id: DEH2020-HCHEM-0273295
Trade Secret: N
Hazardous Material Type: Mixture
Last Updated: 2020-08-13T00:34:45.000
Chemical Name: Propane/Nitrogen Mixture
Common Name: Calibration Gases for VRU
Case Number: Not reported

Record ID: DEH2002-HUPFP-103791
Permit Status: Permit Renewed
Active Permit: Y
Child Record Id: DEH2020-HCHEM-0273296
Trade Secret: N
Hazardous Material Type: Mixture
Last Updated: 2020-08-13T00:34:45.000
Chemical Name: Propane/Nitrogen Mixture
Common Name: Calibration Gases for VRU
Case Number: Not reported

Record ID: DEH2002-HUPFP-103791
Permit Status: Permit Renewed
Active Permit: Y
Child Record Id: DEH2020-HCHEM-0273297
Trade Secret: N
Hazardous Material Type: Mixture
Last Updated: 2020-08-13T00:34:45.000
Chemical Name: Transmix

Map ID
Direction
Distance
Elevation

MAP FINDINGS

Site

Database(s)

EDR ID Number
EPA ID Number

CHEVRON SAN DIEGO TERMINAL (Continued)

S104234412

| | |
|--------------------------|---|
| Common Name: | Vapor Dropout UST (Tank ID 17837) |
| Case Number: | 86290-81-5 |
| Record ID: | DEH2002-HUPFP-103791 |
| Permit Status: | Permit Renewed |
| Active Permit: | Y |
| Child Record Id: | DEH2020-HCHEM-0273298 |
| Trade Secret: | N |
| Hazardous Material Type: | Mixture |
| Last Updated: | 2020-08-13T00:34:45.000 |
| Chemical Name: | Storm Water with Petroleum Residuals (Non Hazardous) |
| Common Name: | Ethanol Spill Containment UST / Storm Water and Spill Containment (Tank ID 31736) |
| Case Number: | 64-17-5 |
| Record ID: | DEH2002-HUPFP-103791 |
| Permit Status: | Permit Renewed |
| Active Permit: | Y |
| Child Record Id: | DEH2020-HCHEM-0273299 |
| Trade Secret: | N |
| Hazardous Material Type: | Mixture |
| Last Updated: | 2020-08-13T00:34:45.000 |
| Chemical Name: | Aqueous Film Forming Foam (AFFF) |
| Common Name: | Aqueous Film Forming Foam (AFFF) |
| Case Number: | Not reported |
| Record ID: | DEH2002-HUPFP-103791 |
| Permit Status: | Permit Renewed |
| Active Permit: | Y |
| Child Record Id: | DEH2020-HCHEM-0273300 |
| Trade Secret: | N |
| Hazardous Material Type: | Mixture |
| Last Updated: | 2020-08-13T00:34:45.000 |
| Chemical Name: | Ethanol - Fuel Grade |
| Common Name: | Ethyl Alcohol |
| Case Number: | 64-17-5 |
| Record ID: | DEH2002-HUPFP-103791 |
| Permit Status: | Permit Renewed |
| Active Permit: | Y |
| Child Record Id: | DEH2020-HCHEM-0273301 |
| Trade Secret: | N |
| Hazardous Material Type: | Pure |
| Last Updated: | 2020-08-13T00:34:45.000 |
| Chemical Name: | Diesel Fuel |
| Common Name: | Diesel Fuel |
| Case Number: | 68476-34-6 |
| Record ID: | DEH2002-HUPFP-103791 |
| Permit Status: | Permit Renewed |
| Active Permit: | Y |
| Child Record Id: | DEH2020-HCHEM-0273302 |
| Trade Secret: | N |
| Hazardous Material Type: | Mixture |
| Last Updated: | 2020-08-13T00:34:45.000 |
| Chemical Name: | Gasoline, Diesel Fuel |
| Common Name: | Transmix |
| Case Number: | Not reported |

Map ID
Direction
Distance
Elevation

MAP FINDINGS

Site

Database(s)

EDR ID Number
EPA ID Number

CHEVRON SAN DIEGO TERMINAL (Continued)

S104234412

Record ID: DEH2002-HUPFP-103791
Permit Status: Permit Renewed
Active Permit: Y
Child Record Id: DEH2020-HCHEM-0273303
Trade Secret: N
Hazardous Material Type: Mixture
Last Updated: 2020-08-13T00:34:45.000
Chemical Name: Techron Additive 72612
Common Name: Techron (generic)
Case Number: 64742-95-6

Record ID: DEH2002-HUPFP-103791
Permit Status: Permit Renewed
Active Permit: Y
Child Record Id: DEH2020-HCHEM-0273305
Trade Secret: N
Hazardous Material Type: Mixture
Last Updated: 2020-08-13T00:34:45.000
Chemical Name: Gasoline
Common Name: Unleaded Gasoline
Case Number: 86290-81-5

Record ID: DEH2002-HUPFP-103791
Permit Status: Permit Renewed
Active Permit: Y
Child Record Id: DEH2020-HWAST-0242137
Trade Secret: N
Hazardous Material Type: Not reported
Last Updated: 2020-08-13T00:34:50.000
Chemical Name: Ethanol / Sodium Hydroxide
Common Name: Ethanol / Sodium Hydroxide
Case Number: Not reported

Record ID: DEH2002-HUPFP-103791
Permit Status: Permit Renewed
Active Permit: Y
Child Record Id: DEH2020-HWAST-0242138
Trade Secret: N
Hazardous Material Type: Not reported
Last Updated: 2020-08-13T00:34:50.000
Chemical Name: Waste Solids NOS
Common Name: Rags and Absorbent Pads with Ethanol
Case Number: Not reported

Record ID: DEH2002-HUPFP-103791
Permit Status: Permit Renewed
Active Permit: Y
Child Record Id: DEH2020-HWAST-0242139
Trade Secret: N
Hazardous Material Type: Not reported
Last Updated: 2020-08-13T00:34:50.000
Chemical Name: Waste Solids NOS
Common Name: Rags, Pads, Soiled PPE
Case Number: Not reported

Record ID: DEH2002-HUPFP-103791
Permit Status: Permit Renewed

Map ID
Direction
Distance
Elevation

MAP FINDINGS

Site

Database(s)

EDR ID Number
EPA ID Number

CHEVRON SAN DIEGO TERMINAL (Continued)

S104234412

Active Permit: Y
Child Record Id: DEH2020-HWAST-0242140
Trade Secret: N
Hazardous Material Type: Not reported
Last Updated: 2020-08-13T00:34:50.000
Chemical Name: Water with Hydrocarbon Residual
Common Name: Product Contact Water UST (Tank ID 17838)
Case Number: Not reported

Record ID: DEH2002-HUPFP-103791
Permit Status: Permit Renewed
Active Permit: Y
Child Record Id: DEH2020-HWAST-0242141
Trade Secret: N
Hazardous Material Type: Not reported
Last Updated: 2020-08-13T00:34:50.000
Chemical Name: Used Fuel Filters
Common Name: Waste Solids containing flammable liquid (gasoline filters)
Case Number: Not reported

Record ID: DEH2002-HUPFP-103791
Permit Status: Permit Renewed
Active Permit: Y
Child Record Id: DEH2020-HWAST-0242142
Trade Secret: N
Hazardous Material Type: Not reported
Last Updated: 2020-08-13T00:34:50.000
Chemical Name: Water with hydrocarbon residual
Common Name: Product Contact Water
Case Number: Not reported

Record ID: DEH2002-HUPFP-103791
Permit Status: Permit Renewed
Active Permit: Y
Child Record Id: DEH2020-HCHEM-0274725
Trade Secret: N
Hazardous Material Type: Mixture
Last Updated: 2020-12-22T02:36:27.000
Chemical Name: Aqueous Film Forming Foam (AFFF)
Common Name: Aqueous Film Forming Foam (AFFF)
Case Number: 29385-43-1

Record ID: DEH2002-HUPFP-103791
Permit Status: Permit Renewed
Active Permit: Y
Child Record Id: DEH2020-HCHEM-0274726
Trade Secret: N
Hazardous Material Type: Pure
Last Updated: 2020-12-22T02:36:27.000
Chemical Name: Activated Carbon
Common Name: Activated Carbon - Jacobi
Case Number: 7440-44-0

Record ID: DEH2002-HUPFP-103791
Permit Status: Permit Renewed
Active Permit: Y
Child Record Id: DEH2020-HCHEM-0274727

Map ID
Direction
Distance
Elevation

MAP FINDINGS

Site

Database(s)

EDR ID Number
EPA ID Number

CHEVRON SAN DIEGO TERMINAL (Continued)

S104234412

Trade Secret: N
Hazardous Material Type: Pure
Last Updated: 2020-12-22T02:36:27.000
Chemical Name: Propane
Common Name: Liquefied Petroleum Gas (lpg)
Case Number: 74-98-6

Record ID: DEH2002-HUPFP-103791
Permit Status: Permit Renewed
Active Permit: Y
Child Record Id: DEH2020-HCHEM-0274729
Trade Secret: N
Hazardous Material Type: Mixture
Last Updated: 2020-12-22T02:36:27.000
Chemical Name: Hitec 6676C Fuel Additive
Common Name: Hitec 6676C Additive
Case Number: 64742-95-6

Record ID: DEH2002-HUPFP-103791
Permit Status: Permit Renewed
Active Permit: Y
Child Record Id: DEH2020-HCHEM-0274730
Trade Secret: N
Hazardous Material Type: Mixture
Last Updated: 2020-12-22T02:36:27.000
Chemical Name: INFINEUM R685
Common Name: DIESEL ADDITIVE
Case Number: Not reported

Record ID: DEH2002-HUPFP-103791
Permit Status: Permit Renewed
Active Permit: Y
Child Record Id: DEH2020-HWAST-0243272
Trade Secret: N
Hazardous Material Type: Not reported
Last Updated: 2020-12-22T02:36:27.000
Chemical Name: Water with hydrocarbon residual
Common Name: Product Contact Water
Case Number: Not reported

Record ID: DEH2002-HUPFP-103791
Permit Status: Permit Renewed
Active Permit: Y
Child Record Id: DEH2020-HWAST-0243273
Trade Secret: N
Hazardous Material Type: Not reported
Last Updated: 2020-12-22T02:36:27.000
Chemical Name: Used Fuel Filters
Common Name: Waste Solids containing flammable liquid (gasoline filters)
Case Number: Not reported

Record ID: DEH2002-HUPFP-103791
Permit Status: Permit Renewed
Active Permit: Y
Child Record Id: DEH2020-HWAST-0243274
Trade Secret: N
Hazardous Material Type: Not reported

Map ID
Direction
Distance
Elevation

MAP FINDINGS

Site

Database(s)

EDR ID Number
EPA ID Number

CHEVRON SAN DIEGO TERMINAL (Continued)

S104234412

Last Updated: 2020-12-22T02:36:27.000
Chemical Name: Water with Hydrocarbon Residual
Common Name: Product Contact Water UST (Tank ID 17838)
Case Number: Not reported

Record ID: DEH2002-HUPFP-103791
Permit Status: Permit Renewed
Active Permit: Y
Child Record Id: DEH2020-HWAST-0243275
Trade Secret: N
Hazardous Material Type: Not reported
Last Updated: 2020-12-22T02:36:27.000
Chemical Name: Waste Solids NOS
Common Name: Rags, Pads, Soiled PPE
Case Number: Not reported

Record ID: DEH2002-HUPFP-103791
Permit Status: Permit Renewed
Active Permit: Y
Child Record Id: DEH2020-HWAST-0243276
Trade Secret: N
Hazardous Material Type: Not reported
Last Updated: 2020-12-22T02:36:27.000
Chemical Name: Waste Solids NOS
Common Name: Rags and Absorbent Pads with Ethanol
Case Number: Not reported

Record ID: DEH2002-HUPFP-103791
Permit Status: Permit Renewed
Active Permit: Y
Child Record Id: DEH2020-HCHEM-0274719
Trade Secret: N
Hazardous Material Type: Mixture
Last Updated: 2020-12-22T02:36:27.000
Chemical Name: Aqueous Film Forming Foam (AFFF)
Common Name: Aqueous Film Forming Foam (AFFF)
Case Number: Not reported

Record ID: DEH2002-HUPFP-103791
Permit Status: Permit Renewed
Active Permit: Y
Child Record Id: DEH2020-HCHEM-0274722
Trade Secret: N
Hazardous Material Type: Mixture
Last Updated: 2020-12-22T02:36:27.000
Chemical Name: Propane/Nitrogen Mixture
Common Name: Calibration Gases for VRU
Case Number: Not reported

Record ID: DEH2002-HUPFP-103791
Permit Status: Permit Renewed
Active Permit: Y
Child Record Id: DEH2020-HCHEM-0274724
Trade Secret: N
Hazardous Material Type: Pure
Last Updated: 2020-12-22T02:36:27.000
Chemical Name: Nitrogen

Map ID
Direction
Distance
Elevation

MAP FINDINGS

Site

Database(s)

EDR ID Number
EPA ID Number

CHEVRON SAN DIEGO TERMINAL (Continued)

S104234412

| | |
|--------------------------|---|
| Common Name: | Calibration Gases for VRU |
| Case Number: | 7727-37-9 |
| Record ID: | DEH2002-HUPFP-103791 |
| Permit Status: | Permit Renewed |
| Active Permit: | Y |
| Child Record Id: | DEH2020-HCHEM-0274720 |
| Trade Secret: | N |
| Hazardous Material Type: | Mixture |
| Last Updated: | 2020-12-22T02:36:27.000 |
| Chemical Name: | Storm Water with Petroleum Residuals (Non Hazardous) |
| Common Name: | Ethanol Spill Containment UST / Storm Water and Spill Containment (Tank ID 31736) |
| Case Number: | 64-17-5 |
| Record ID: | DEH2002-HUPFP-103791 |
| Permit Status: | Permit Renewed |
| Active Permit: | Y |
| Child Record Id: | DEH2020-HCHEM-0274721 |
| Trade Secret: | N |
| Hazardous Material Type: | Mixture |
| Last Updated: | 2020-12-22T02:36:27.000 |
| Chemical Name: | Transmix |
| Common Name: | Vapor Dropout UST (Tank ID 17837) |
| Case Number: | 86290-81-5 |
| Record ID: | DEH2002-HUPFP-103791 |
| Permit Status: | Permit Renewed |
| Active Permit: | Y |
| Child Record Id: | DEH2017-HCHEM-0161927 |
| Trade Secret: | N |
| Hazardous Material Type: | Pure |
| Last Updated: | 2017-12-29T02:32:18.000 |
| Chemical Name: | Activated Carbon |
| Common Name: | Activated Carbon - Jacobi |
| Case Number: | 7440-44-0 |
| Record ID: | DEH2002-HUPFP-103791 |
| Permit Status: | Permit Renewed |
| Active Permit: | Y |
| Child Record Id: | DEH2017-HCHEM-0161928 |
| Trade Secret: | N |
| Hazardous Material Type: | Pure |
| Last Updated: | 2017-12-29T02:32:18.000 |
| Chemical Name: | Propane |
| Common Name: | Liquefied Petroleum Gas (lpg) |
| Case Number: | 74-98-6 |
| Record ID: | DEH2002-HUPFP-103791 |
| Permit Status: | Permit Renewed |
| Active Permit: | Y |
| Child Record Id: | DEH2017-HWAST-0137324 |
| Trade Secret: | N |
| Hazardous Material Type: | Not reported |
| Last Updated: | 2017-12-29T02:32:18.000 |
| Chemical Name: | Water with hydrocarbon residual |
| Common Name: | Product Contact Water |
| Case Number: | Not reported |

Map ID
Direction
Distance
Elevation

MAP FINDINGS

Site

Database(s)

EDR ID Number
EPA ID Number

CHEVRON SAN DIEGO TERMINAL (Continued)

S104234412

Record ID: DEH2002-HUPFP-103791
Permit Status: Permit Renewed
Active Permit: Y
Child Record Id: DEH2017-HWAST-0137325
Trade Secret: N
Hazardous Material Type: Not reported
Last Updated: 2017-12-29T02:32:18.000
Chemical Name: Used Fuel Filters
Common Name: Waste Solids containing flammable liquid (gasoline filters)
Case Number: Not reported

Record ID: DEH2002-HUPFP-103791
Permit Status: Permit Renewed
Active Permit: Y
Child Record Id: DEH2017-HWAST-0137326
Trade Secret: N
Hazardous Material Type: Not reported
Last Updated: 2017-12-29T02:32:18.000
Chemical Name: Waste, Flammable Liquid
Common Name: Tank Bottoms
Case Number: Not reported

Record ID: DEH2002-HUPFP-103791
Permit Status: Permit Renewed
Active Permit: Y
Child Record Id: DEH2017-HWAST-0137327
Trade Secret: N
Hazardous Material Type: Not reported
Last Updated: 2017-12-29T02:32:18.000
Chemical Name: Non-RCRA Hazardous Waste Liquid
Common Name: Tank Bottoms, Distillate
Case Number: Not reported

Record ID: DEH2002-HUPFP-103791
Permit Status: Permit Renewed
Active Permit: Y
Child Record Id: DEH2017-HWAST-0137328
Trade Secret: N
Hazardous Material Type: Not reported
Last Updated: 2017-12-29T02:32:18.000
Chemical Name: Hazardous Waste Solid - Lead based paint waste
Common Name: Lead Based Paint RCRA waste
Case Number: Not reported

Record ID: DEH2002-HUPFP-103791
Permit Status: Permit Renewed
Active Permit: Y
Child Record Id: DEH2017-HWAST-0137329
Trade Secret: N
Hazardous Material Type: Not reported
Last Updated: 2017-12-29T02:32:18.000
Chemical Name: Sand Blast Grit
Common Name: Sand Blast Grit - nonRCRA Hazardous Waste
Case Number: Not reported

Record ID: DEH2002-HUPFP-103791
Permit Status: Permit Renewed

Map ID
Direction
Distance
Elevation

MAP FINDINGS

Site

Database(s)

EDR ID Number
EPA ID Number

CHEVRON SAN DIEGO TERMINAL (Continued)

S104234412

Active Permit: Y
Child Record Id: DEH2017-HWAST-0137330
Trade Secret: N
Hazardous Material Type: Not reported
Last Updated: 2017-12-29T02:32:18.000
Chemical Name: Water with Hydrocarbon Residual
Common Name: Product Contact Water UST (Tank ID 17838)
Case Number: Not reported

Record ID: DEH2002-HUPFP-103791
Permit Status: Permit Renewed
Active Permit: Y
Child Record Id: DEH2017-HWAST-0137331
Trade Secret: N
Hazardous Material Type: Not reported
Last Updated: 2017-12-29T02:32:18.000
Chemical Name: Waste Solids NOS
Common Name: Rags, Pads, Soiled PPE
Case Number: Not reported

Record ID: DEH2002-HUPFP-103791
Permit Status: Permit Renewed
Active Permit: Y
Child Record Id: DEH2017-HWAST-0137332
Trade Secret: N
Hazardous Material Type: Not reported
Last Updated: 2017-12-29T02:32:18.000
Chemical Name: Waste Solids NOS
Common Name: Rags and Absorbent Pads with Ethanol
Case Number: Not reported

Record ID: DEH2002-HUPFP-103791
Permit Status: Permit Renewed
Active Permit: Y
Child Record Id: DEH2017-HWAST-0137333
Trade Secret: N
Hazardous Material Type: Not reported
Last Updated: 2017-12-29T02:32:18.000
Chemical Name: Isopropanol
Common Name: Isopropanol
Case Number: Not reported

Record ID: DEH2002-HUPFP-103791
Permit Status: Permit Renewed
Active Permit: Y
Child Record Id: DEH2019-HCHEM-0230681
Trade Secret: N
Hazardous Material Type: Mixture
Last Updated: 2020-03-13T00:46:48.000
Chemical Name: INFINEUM R685
Common Name: DIESEL ADDITIVE
Case Number: Not reported

Record ID: DEH2002-HUPFP-103791
Permit Status: Permit Renewed
Active Permit: Y
Child Record Id: DEH2019-HCHEM-0230682

Map ID
Direction
Distance
Elevation

MAP FINDINGS

Site

Database(s)

EDR ID Number
EPA ID Number

CHEVRON SAN DIEGO TERMINAL (Continued)

S104234412

| | |
|--------------------------|---|
| Trade Secret: | N |
| Hazardous Material Type: | Mixture |
| Last Updated: | 2020-03-13T00:46:48.000 |
| Chemical Name: | Gasoline, Diesel Fuel |
| Common Name: | Transmix |
| Case Number: | Not reported |
| Record ID: | DEH2002-HUPFP-103791 |
| Permit Status: | Permit Renewed |
| Active Permit: | Y |
| Child Record Id: | DEH2019-HWAST-0200713 |
| Trade Secret: | N |
| Hazardous Material Type: | Not reported |
| Last Updated: | 2020-03-13T00:46:51.000 |
| Chemical Name: | Waste Solids NOS |
| Common Name: | Rags and Absorbent Pads with Ethanol |
| Case Number: | Not reported |
| Record ID: | DEH2002-HUPFP-103791 |
| Permit Status: | Permit Renewed |
| Active Permit: | Y |
| Child Record Id: | DEH2019-HCHEM-0208949 |
| Trade Secret: | N |
| Hazardous Material Type: | Mixture |
| Last Updated: | 2019-02-27T07:28:38.000 |
| Chemical Name: | C-6 Aqueous Film Forming Foam Ansulite (AFFF) 3x3 |
| Common Name: | Aqueous Film Forming Foam (AFFF) |
| Case Number: | 112-34-5 |
| Record ID: | DEH2002-HUPFP-103791 |
| Permit Status: | Permit Renewed |
| Active Permit: | Y |
| Child Record Id: | DEH2019-HWAST-0181353 |
| Trade Secret: | N |
| Hazardous Material Type: | Not reported |
| Last Updated: | 2019-02-27T07:28:39.000 |
| Chemical Name: | Water with hydrocarbon residual |
| Common Name: | Product Contact Water |
| Case Number: | Not reported |
| Record ID: | DEH2002-HUPFP-103791 |
| Permit Status: | Permit Renewed |
| Active Permit: | Y |
| Child Record Id: | DEH2019-HWAST-0181354 |
| Trade Secret: | N |
| Hazardous Material Type: | Not reported |
| Last Updated: | 2019-02-27T07:28:39.000 |
| Chemical Name: | Used Fuel Filters |
| Common Name: | Waste Solids containing flammable liquid (gasoline filters) |
| Case Number: | Not reported |
| Record ID: | DEH2002-HUPFP-103791 |
| Permit Status: | Permit Renewed |
| Active Permit: | Y |
| Child Record Id: | DEH2019-HWAST-0181355 |
| Trade Secret: | N |
| Hazardous Material Type: | Not reported |

Map ID
Direction
Distance
Elevation

MAP FINDINGS

Site

Database(s)

EDR ID Number
EPA ID Number

CHEVRON SAN DIEGO TERMINAL (Continued)

S104234412

Last Updated: 2019-02-27T07:28:39.000
Chemical Name: Water with Hydrocarbon Residual
Common Name: Product Contact Water UST (Tank ID 17838)
Case Number: Not reported

Record ID: DEH2002-HUPFP-103791
Permit Status: Permit Renewed
Active Permit: Y
Child Record Id: DEH2019-HWAST-0181356
Trade Secret: N
Hazardous Material Type: Not reported
Last Updated: 2019-02-27T07:28:39.000
Chemical Name: Waste Solids NOS
Common Name: Rags, Pads, Soiled PPE
Case Number: Not reported

Record ID: DEH2002-HUPFP-103791
Permit Status: Permit Renewed
Active Permit: Y
Child Record Id: DEH2019-HCHEM-0208932
Trade Secret: N
Hazardous Material Type: Mixture
Last Updated: 2019-02-27T07:28:38.000
Chemical Name: Gasoline
Common Name: Unleaded Gasoline
Case Number: 86290-81-5

Record ID: DEH2002-HUPFP-103791
Permit Status: Permit Renewed
Active Permit: Y
Child Record Id: DEH2019-HCHEM-0208934
Trade Secret: N
Hazardous Material Type: Mixture
Last Updated: 2019-02-27T07:28:38.000
Chemical Name: Techron Additive 72612
Common Name: Techron (generic)
Case Number: 64742-95-6

Record ID: DEH2002-HUPFP-103791
Permit Status: Permit Renewed
Active Permit: Y
Child Record Id: DEH2019-HCHEM-0208935
Trade Secret: N
Hazardous Material Type: Mixture
Last Updated: 2019-02-27T07:28:38.000
Chemical Name: INFINEUM R685
Common Name: DIESEL ADDITIVE
Case Number: Not reported

Record ID: DEH2002-HUPFP-103791
Permit Status: Permit Renewed
Active Permit: Y
Child Record Id: DEH2019-HCHEM-0208936
Trade Secret: N
Hazardous Material Type: Mixture
Last Updated: 2019-02-27T07:28:38.000
Chemical Name: Gasoline, Diesel Fuel

Map ID
Direction
Distance
Elevation

MAP FINDINGS

Site

Database(s)

EDR ID Number
EPA ID Number

CHEVRON SAN DIEGO TERMINAL (Continued)

S104234412

Common Name: Transmix
Case Number: Not reported

Record ID: DEH2002-HUPFP-103791
Permit Status: Permit Renewed
Active Permit: Y
Child Record Id: DEH2019-HCHEM-0208937
Trade Secret: N
Hazardous Material Type: Pure
Last Updated: 2019-02-27T07:28:38.000
Chemical Name: Diesel Fuel
Common Name: Diesel Fuel
Case Number: 68476-34-6

Record ID: DEH2002-HUPFP-103791
Permit Status: Permit Renewed
Active Permit: Y
Child Record Id: DEH2019-HCHEM-0208938
Trade Secret: N
Hazardous Material Type: Mixture
Last Updated: 2019-02-27T07:28:38.000
Chemical Name: Ethanol - Fuel Grade
Common Name: Ethyl Alcohol
Case Number: 64-17-5

Record ID: DEH2002-HUPFP-103791
Permit Status: Permit Renewed
Active Permit: Y
Child Record Id: DEH2019-HCHEM-0208939
Trade Secret: N
Hazardous Material Type: Mixture
Last Updated: 2019-02-27T07:28:38.000
Chemical Name: Aqueous Film Forming Foam (AFFF)
Common Name: Aqueous Film Forming Foam (AFFF)
Case Number: Not reported

Record ID: DEH2002-HUPFP-103791
Permit Status: Permit Renewed
Active Permit: Y
Child Record Id: DEH2019-HCHEM-0208940
Trade Secret: N
Hazardous Material Type: Mixture
Last Updated: 2019-02-27T07:28:38.000
Chemical Name: Storm Water with Petroleum Residuals (Non Hazardous)
Common Name: Ethanol Spill Containment UST / Storm Water and Spill Containment (Tank ID 31736)
Case Number: 64-17-5

Record ID: DEH2002-HUPFP-103791
Permit Status: Permit Renewed
Active Permit: Y
Child Record Id: DEH2019-HCHEM-0208941
Trade Secret: N
Hazardous Material Type: Mixture
Last Updated: 2019-02-27T07:28:38.000
Chemical Name: Transmix
Common Name: Vapor Dropout UST (Tank ID 17837)
Case Number: 86290-81-5

Map ID
Direction
Distance
Elevation

MAP FINDINGS

Site

Database(s)

EDR ID Number
EPA ID Number

CHEVRON SAN DIEGO TERMINAL (Continued)

S104234412

Record ID: DEH2002-HUPFP-103791
Permit Status: Permit Renewed
Active Permit: Y
Child Record Id: DEH2019-HCHEM-0208942
Trade Secret: N
Hazardous Material Type: Mixture
Last Updated: 2019-02-27T07:28:38.000
Chemical Name: Propane/Nitrogen Mixture
Common Name: Calibration Gases for VRU
Case Number: Not reported

Record ID: DEH2002-HUPFP-103791
Permit Status: Permit Renewed
Active Permit: Y
Child Record Id: DEH2019-HCHEM-0208943
Trade Secret: N
Hazardous Material Type: Mixture
Last Updated: 2019-02-27T07:28:38.000
Chemical Name: Propane/Nitrogen Mixture
Common Name: Calibration Gases for VRU
Case Number: Not reported

Record ID: DEH2002-HUPFP-103791
Permit Status: Permit Renewed
Active Permit: Y
Child Record Id: DEH2019-HCHEM-0208944
Trade Secret: N
Hazardous Material Type: Pure
Last Updated: 2019-02-27T07:28:38.000
Chemical Name: Nitrogen
Common Name: Calibration Gases for VRU
Case Number: 7727-37-9

Record ID: DEH2002-HUPFP-103791
Permit Status: Permit Renewed
Active Permit: Y
Child Record Id: DEH2019-HCHEM-0208945
Trade Secret: N
Hazardous Material Type: Mixture
Last Updated: 2019-02-27T07:28:38.000
Chemical Name: Aqueous Film Forming Foam (AFFF)
Common Name: Aqueous Film Forming Foam (AFFF)
Case Number: 29385-43-1

Record ID: DEH2002-HUPFP-103791
Permit Status: Permit Renewed
Active Permit: Y
Child Record Id: DEH2019-HCHEM-0208946
Trade Secret: N
Hazardous Material Type: Mixture
Last Updated: 2019-02-27T07:28:38.000
Chemical Name: Aqueous Film Forming Foam (AFFF)
Common Name: Aqueous Film Forming Foam (AFFF)
Case Number: 29385-43-1

Record ID: DEH2002-HUPFP-103791
Permit Status: Permit Renewed

Map ID
Direction
Distance
Elevation

MAP FINDINGS

Site

Database(s)

EDR ID Number
EPA ID Number

CHEVRON SAN DIEGO TERMINAL (Continued)

S104234412

Active Permit: Y
Child Record Id: DEH2019-HCHEM-0208947
Trade Secret: N
Hazardous Material Type: Pure
Last Updated: 2019-02-27T07:28:38.000
Chemical Name: Activated Carbon
Common Name: Activated Carbon - Jacobi
Case Number: 7440-44-0

Record ID: DEH2002-HUPFP-103791
Permit Status: Permit Renewed
Active Permit: Y
Child Record Id: DEH2019-HCHEM-0208948
Trade Secret: N
Hazardous Material Type: Pure
Last Updated: 2019-02-27T07:28:38.000
Chemical Name: Propane
Common Name: Liquefied Petroleum Gas (lpg)
Case Number: 74-98-6

Record ID: DEH2002-HUPFP-103791
Permit Status: Permit Renewed
Active Permit: Y
Child Record Id: DEH2019-HWAST-0181357
Trade Secret: N
Hazardous Material Type: Not reported
Last Updated: 2019-02-27T07:28:39.000
Chemical Name: Waste Solids NOS
Common Name: Rags and Absorbent Pads with Ethanol
Case Number: Not reported

Record ID: DEH2002-HUPFP-103791
Permit Status: Permit Renewed
Active Permit: Y
Child Record Id: DEH2019-HWAST-0181358
Trade Secret: N
Hazardous Material Type: Not reported
Last Updated: 2019-02-27T07:28:39.000
Chemical Name: Ethanol / Sodium Hydroxide
Common Name: Ethanol / Sodium Hydroxide
Case Number: Not reported

Record ID: DEH2002-HUPFP-103791
Permit Status: Permit Renewed
Active Permit: Y
Child Record Id: DEH2019-HCHEM-0230683
Trade Secret: N
Hazardous Material Type: Pure
Last Updated: 2020-03-13T00:46:48.000
Chemical Name: Diesel Fuel
Common Name: Diesel Fuel
Case Number: 68476-34-6

Record ID: DEH2002-HUPFP-103791
Permit Status: Permit Renewed
Active Permit: Y
Child Record Id: DEH2019-HWAST-0200714

Map ID
Direction
Distance
Elevation

MAP FINDINGS

Site

Database(s)

EDR ID Number
EPA ID Number

CHEVRON SAN DIEGO TERMINAL (Continued)

S104234412

Trade Secret: N
Hazardous Material Type: Not reported
Last Updated: 2020-03-13T00:46:51.000
Chemical Name: Ethanol / Sodium Hydroxide
Common Name: Ethanol / Sodium Hydroxide
Case Number: Not reported

Record ID: DEH2002-HUPFP-103791
Permit Status: Permit Renewed
Active Permit: Y
Child Record Id: DEH2017-HCHEM-0161912
Trade Secret: N
Hazardous Material Type: Mixture
Last Updated: 2017-12-29T02:32:18.000
Chemical Name: Gasoline
Common Name: Unleaded Gasoline
Case Number: 86290-81-5

Record ID: DEH2002-HUPFP-103791
Permit Status: Permit Renewed
Active Permit: Y
Child Record Id: DEH2017-HCHEM-0161914
Trade Secret: N
Hazardous Material Type: Mixture
Last Updated: 2017-12-29T02:32:18.000
Chemical Name: Techron Additive
Common Name: Techron (generic)
Case Number: 64742-95-6

Record ID: DEH2002-HUPFP-103791
Permit Status: Permit Renewed
Active Permit: Y
Child Record Id: DEH2019-HCHEM-0230678
Trade Secret: N
Hazardous Material Type: Mixture
Last Updated: 2020-03-13T00:46:48.000
Chemical Name: Gasoline
Common Name: Unleaded Gasoline
Case Number: 86290-81-5

Record ID: DEH2002-HUPFP-103791
Permit Status: Permit Renewed
Active Permit: Y
Child Record Id: DEH2016-HCHEM-0092824
Trade Secret: N
Hazardous Material Type: Mixture
Last Updated: 2017-01-20T00:00:00.000
Chemical Name: Storm Water with Petroleum Residuals (Non Hazardous)
Common Name: Ethanol Spill Containment UST / Storm Water and Spill Containment (Tank ID 31736)
Case Number: 64-17-5

Record ID: DEH2002-HUPFP-103791
Permit Status: Permit Renewed
Active Permit: Y
Child Record Id: DEH2016-HCHEM-0092825
Trade Secret: N
Hazardous Material Type: Mixture

Map ID
Direction
Distance
Elevation

MAP FINDINGS

Site

Database(s)

EDR ID Number
EPA ID Number

CHEVRON SAN DIEGO TERMINAL (Continued)

S104234412

Last Updated: 2017-01-20T00:00:00.000
Chemical Name: Gasoline
Common Name: Vapor Dropout UST (Tank ID 17837)
Case Number: 86290-81-5

Record ID: DEH2002-HUPFP-103791
Permit Status: Permit Renewed
Active Permit: Y
Child Record Id: DEH2016-HCHEM-0092826
Trade Secret: N
Hazardous Material Type: Mixture
Last Updated: 2017-01-20T00:00:00.000
Chemical Name: Propane/Nitrogen Mixture
Common Name: Calibration Gases for VRU
Case Number: Not reported

Record ID: DEH2002-HUPFP-103791
Permit Status: Permit Renewed
Active Permit: Y
Child Record Id: DEH2016-HCHEM-0092827
Trade Secret: N
Hazardous Material Type: Mixture
Last Updated: 2017-01-20T00:00:00.000
Chemical Name: Propane/Nitrogen Mixture
Common Name: Calibration Gases for VRU
Case Number: Not reported

Record ID: DEH2002-HUPFP-103791
Permit Status: Permit Renewed
Active Permit: Y
Child Record Id: DEH2016-HCHEM-0092828
Trade Secret: N
Hazardous Material Type: Pure
Last Updated: 2017-01-20T00:00:00.000
Chemical Name: Nitrogen
Common Name: Calibration Gases for VRU
Case Number: 7727-37-9

Record ID: DEH2002-HUPFP-103791
Permit Status: Permit Renewed
Active Permit: Y
Child Record Id: DEH2016-HCHEM-0092829
Trade Secret: N
Hazardous Material Type: Mixture
Last Updated: 2017-01-20T00:00:00.000
Chemical Name: Aqueous Film Forming Foam (AFFF)
Common Name: Aqueous Film Forming Foam (AFFF)
Case Number: 29385-43-1

Record ID: DEH2002-HUPFP-103791
Permit Status: Permit Renewed
Active Permit: Y
Child Record Id: DEH2016-HCHEM-0092830
Trade Secret: N
Hazardous Material Type: Mixture
Last Updated: 2017-01-20T00:00:00.000
Chemical Name: Aqueous Film Forming Foam (AFFF)

Map ID
Direction
Distance
Elevation

MAP FINDINGS

Site

Database(s)

EDR ID Number
EPA ID Number

CHEVRON SAN DIEGO TERMINAL (Continued)

S104234412

Common Name: Aqueous Film Forming Foam (AFFF)
Case Number: 29385-43-1

Record ID: DEH2002-HUPFP-103791
Permit Status: Permit Renewed
Active Permit: Y
Child Record Id: DEH2016-HCHEM-0092831
Trade Secret: N
Hazardous Material Type: Pure
Last Updated: 2017-01-20T00:00:00.000
Chemical Name: Activated Carbon
Common Name: Activated Carbon - Jacobi
Case Number: 7440-44-0

Record ID: DEH2002-HUPFP-103791
Permit Status: Permit Renewed
Active Permit: Y
Child Record Id: DEH2016-HCHEM-0092832
Trade Secret: N
Hazardous Material Type: Pure
Last Updated: 2017-01-20T00:00:00.000
Chemical Name: Propane
Common Name: Liquefied Petroleum Gas (lpg)
Case Number: 74-98-6

Record ID: DEH2002-HUPFP-103791
Permit Status: Permit Renewed
Active Permit: Y
Child Record Id: DEH2016-HWAST-0075070
Trade Secret: N
Hazardous Material Type: Not reported
Last Updated: 2017-01-20T00:00:00.000
Chemical Name: Water with hydrocarbon residual
Common Name: Product Contact Water
Case Number: Not reported

Record ID: DEH2002-HUPFP-103791
Permit Status: Permit Renewed
Active Permit: Y
Child Record Id: DEH2016-HWAST-0075071
Trade Secret: N
Hazardous Material Type: Not reported
Last Updated: 2017-01-20T00:00:00.000
Chemical Name: Used Fuel Filters
Common Name: Waste Solids containing flammable liquid (gasoline filters)
Case Number: Not reported

Record ID: DEH2002-HUPFP-103791
Permit Status: Permit Renewed
Active Permit: Y
Child Record Id: DEH2016-HWAST-0075072
Trade Secret: N
Hazardous Material Type: Not reported
Last Updated: 2017-01-20T00:00:00.000
Chemical Name: Waste, Flammable Liquid
Common Name: Tank Bottoms
Case Number: Not reported

Map ID
Direction
Distance
Elevation

MAP FINDINGS

Site

Database(s)

EDR ID Number
EPA ID Number

CHEVRON SAN DIEGO TERMINAL (Continued)

S104234412

| | |
|--------------------------|--|
| Record ID: | DEH2002-HUPFP-103791 |
| Permit Status: | Permit Renewed |
| Active Permit: | Y |
| Child Record Id: | DEH2016-HWAST-0075073 |
| Trade Secret: | N |
| Hazardous Material Type: | Not reported |
| Last Updated: | 2017-01-20T00:00:00.000 |
| Chemical Name: | Non-RCRA Hazardous Waste Liquid |
| Common Name: | Tank Bottoms, Distillate |
| Case Number: | Not reported |
| Record ID: | DEH2002-HUPFP-103791 |
| Permit Status: | Permit Renewed |
| Active Permit: | Y |
| Child Record Id: | DEH2016-HWAST-0075074 |
| Trade Secret: | N |
| Hazardous Material Type: | Not reported |
| Last Updated: | 2017-01-20T00:00:00.000 |
| Chemical Name: | Hazardous Waste Solid - Lead based paint waste |
| Common Name: | Lead Based Paint RCRA waste |
| Case Number: | Not reported |
| Record ID: | DEH2002-HUPFP-103791 |
| Permit Status: | Permit Renewed |
| Active Permit: | Y |
| Child Record Id: | DEH2016-HWAST-0075075 |
| Trade Secret: | N |
| Hazardous Material Type: | Not reported |
| Last Updated: | 2017-01-20T00:00:00.000 |
| Chemical Name: | Sand Blast Grit |
| Common Name: | Sand Blast Grit - nonRCRA Hazardous Waste |
| Case Number: | Not reported |
| Record ID: | DEH2002-HUPFP-103791 |
| Permit Status: | Permit Renewed |
| Active Permit: | Y |
| Child Record Id: | DEH2016-HWAST-0075076 |
| Trade Secret: | N |
| Hazardous Material Type: | Not reported |
| Last Updated: | 2017-01-20T00:00:00.000 |
| Chemical Name: | Water with Hydrocarbon Residual |
| Common Name: | Product Contact Water UST (Tank ID 17838) |
| Case Number: | Not reported |
| Record ID: | DEH2002-HUPFP-103791 |
| Permit Status: | Permit Renewed |
| Active Permit: | Y |
| Child Record Id: | DEH2016-HWAST-0075077 |
| Trade Secret: | N |
| Hazardous Material Type: | Not reported |
| Last Updated: | 2017-01-20T00:00:00.000 |
| Chemical Name: | Waste Solids NOS |
| Common Name: | Rags, Pads, Soiled PPE |
| Case Number: | Not reported |
| Record ID: | DEH2002-HUPFP-103791 |
| Permit Status: | Permit Renewed |

Map ID
Direction
Distance
Elevation

MAP FINDINGS

Site

Database(s)

EDR ID Number
EPA ID Number

CHEVRON SAN DIEGO TERMINAL (Continued)

S104234412

Active Permit: Y
Child Record Id: DEH2018-HCHEM-0170763
Trade Secret: N
Hazardous Material Type: Mixture
Last Updated: 2018-12-19T01:43:03.000
Chemical Name: Gasoline
Common Name: Unleaded Gasoline
Case Number: 86290-81-5

Record ID: DEH2002-HUPFP-103791
Permit Status: Permit Renewed
Active Permit: Y
Child Record Id: DEH2018-HCHEM-0170765
Trade Secret: N
Hazardous Material Type: Mixture
Last Updated: 2018-12-19T01:43:03.000
Chemical Name: Techron Additive 72612
Common Name: Techron (generic)
Case Number: 64742-95-6

Record ID: DEH2002-HUPFP-103791
Permit Status: Permit Renewed
Active Permit: Y
Child Record Id: DEH2018-HCHEM-0170766
Trade Secret: N
Hazardous Material Type: Mixture
Last Updated: 2018-12-19T01:43:03.000
Chemical Name: INFINEUM R685
Common Name: DIESEL ADDITIVE
Case Number: Not reported

Record ID: DEH2002-HUPFP-103791
Permit Status: Permit Renewed
Active Permit: Y
Child Record Id: DEH2018-HCHEM-0170767
Trade Secret: N
Hazardous Material Type: Mixture
Last Updated: 2018-12-19T01:43:03.000
Chemical Name: Gasoline, Diesel Fuel
Common Name: Transmix
Case Number: Not reported

Record ID: DEH2002-HUPFP-103791
Permit Status: Permit Renewed
Active Permit: Y
Child Record Id: DEH2018-HCHEM-0170768
Trade Secret: N
Hazardous Material Type: Pure
Last Updated: 2018-12-19T01:43:03.000
Chemical Name: Diesel Fuel
Common Name: Diesel Fuel
Case Number: 68476-34-6

Record ID: DEH2002-HUPFP-103791
Permit Status: Permit Renewed
Active Permit: Y
Child Record Id: DEH2018-HCHEM-0170769

Map ID
Direction
Distance
Elevation

MAP FINDINGS

Site

Database(s)

EDR ID Number
EPA ID Number

CHEVRON SAN DIEGO TERMINAL (Continued)

S104234412

Trade Secret: N
Hazardous Material Type: Mixture
Last Updated: 2018-12-19T01:43:03.000
Chemical Name: Ethanol - Fuel Grade
Common Name: Ethyl Alcohol
Case Number: 64-17-5

Record ID: DEH2002-HUPFP-103791
Permit Status: Permit Renewed
Active Permit: Y
Child Record Id: DEH2018-HCHEM-0170770
Trade Secret: N
Hazardous Material Type: Mixture
Last Updated: 2018-12-19T01:43:03.000
Chemical Name: Aqueous Film Forming Foam (AFFF)
Common Name: Aqueous Film Forming Foam (AFFF)
Case Number: Not reported

Record ID: DEH2002-HUPFP-103791
Permit Status: Permit Renewed
Active Permit: Y
Child Record Id: DEH2018-HCHEM-0170771
Trade Secret: N
Hazardous Material Type: Mixture
Last Updated: 2018-12-19T01:43:03.000
Chemical Name: Storm Water with Petroleum Residuals (Non Hazardous)
Common Name: Ethanol Spill Containment UST / Storm Water and Spill Containment (Tank ID 31736)
Case Number: 64-17-5

Record ID: DEH2002-HUPFP-103791
Permit Status: Permit Renewed
Active Permit: Y
Child Record Id: DEH2018-HCHEM-0170772
Trade Secret: N
Hazardous Material Type: Mixture
Last Updated: 2018-12-19T01:43:03.000
Chemical Name: Transmix
Common Name: Vapor Dropout UST (Tank ID 17837)
Case Number: 86290-81-5

Record ID: DEH2002-HUPFP-103791
Permit Status: Permit Renewed
Active Permit: Y
Child Record Id: DEH2018-HCHEM-0170773
Trade Secret: N
Hazardous Material Type: Mixture
Last Updated: 2018-12-19T01:43:03.000
Chemical Name: Propane/Nitrogen Mixture
Common Name: Calibration Gases for VRU
Case Number: Not reported

Record ID: DEH2002-HUPFP-103791
Permit Status: Permit Renewed
Active Permit: Y
Child Record Id: DEH2018-HCHEM-0170775
Trade Secret: N
Hazardous Material Type: Pure

Map ID
Direction
Distance
Elevation

MAP FINDINGS

Site

Database(s)

EDR ID Number
EPA ID Number

CHEVRON SAN DIEGO TERMINAL (Continued)

S104234412

Last Updated: 2018-12-19T01:43:03.000
Chemical Name: Nitrogen
Common Name: Calibration Gases for VRU
Case Number: 7727-37-9

Record ID: DEH2002-HUPFP-103791
Permit Status: Permit Renewed
Active Permit: Y
Child Record Id: DEH2018-HCHEM-0170776
Trade Secret: N

Hazardous Material Type: Mixture
Last Updated: 2018-12-19T01:43:03.000
Chemical Name: Aqueous Film Forming Foam (AFFF)
Common Name: Aqueous Film Forming Foam (AFFF)
Case Number: 29385-43-1

Record ID: DEH2002-HUPFP-103791
Permit Status: Permit Renewed
Active Permit: Y
Child Record Id: DEH2018-HCHEM-0170777
Trade Secret: N
Hazardous Material Type: Mixture
Last Updated: 2018-12-19T01:43:03.000
Chemical Name: Aqueous Film Forming Foam (AFFF)
Common Name: Aqueous Film Forming Foam (AFFF)
Case Number: 29385-43-1

Record ID: DEH2002-HUPFP-103791
Permit Status: Permit Renewed
Active Permit: Y
Child Record Id: DEH2018-HCHEM-0170778
Trade Secret: N
Hazardous Material Type: Pure
Last Updated: 2018-12-19T01:43:03.000
Chemical Name: Activated Carbon
Common Name: Activated Carbon - Jacobi
Case Number: 7440-44-0

Record ID: DEH2002-HUPFP-103791
Permit Status: Permit Renewed
Active Permit: Y
Child Record Id: DEH2018-HCHEM-0170779
Trade Secret: N
Hazardous Material Type: Pure
Last Updated: 2018-12-19T01:43:03.000
Chemical Name: Propane
Common Name: Liquefied Petroleum Gas (lpg)
Case Number: 74-98-6

Record ID: DEH2002-HUPFP-103791
Permit Status: Permit Renewed
Active Permit: Y
Child Record Id: DEH2018-HWAST-0144843
Trade Secret: N
Hazardous Material Type: Not reported
Last Updated: 2018-12-19T01:43:04.000
Chemical Name: Water with hydrocarbon residual

Map ID
Direction
Distance
Elevation

MAP FINDINGS

Site

Database(s)

EDR ID Number
EPA ID Number

CHEVRON SAN DIEGO TERMINAL (Continued)

S104234412

Common Name: Product Contact Water
Case Number: Not reported

Record ID: DEH2002-HUPFP-103791
Permit Status: Permit Renewed
Active Permit: Y
Child Record Id: DEH2018-HWAST-0144844
Trade Secret: N
Hazardous Material Type: Not reported
Last Updated: 2018-12-19T01:43:04.000
Chemical Name: Used Fuel Filters
Common Name: Waste Solids containing flammable liquid (gasoline filters)
Case Number: Not reported

Record ID: DEH2002-HUPFP-103791
Permit Status: Permit Renewed
Active Permit: Y
Child Record Id: DEH2018-HWAST-0144845
Trade Secret: N
Hazardous Material Type: Not reported
Last Updated: 2018-12-19T01:43:04.000
Chemical Name: Hazardous Waste Solid - Lead based paint waste
Common Name: Lead Based Paint RCRA waste
Case Number: Not reported

Record ID: DEH2002-HUPFP-103791
Permit Status: Permit Renewed
Active Permit: Y
Child Record Id: DEH2018-HWAST-0144846
Trade Secret: N
Hazardous Material Type: Not reported
Last Updated: 2018-12-19T01:43:04.000
Chemical Name: Water with Hydrocarbon Residual
Common Name: Product Contact Water UST (Tank ID 17838)
Case Number: Not reported

Record ID: DEH2002-HUPFP-103791
Permit Status: Permit Renewed
Active Permit: Y
Child Record Id: DEH2018-HWAST-0144847
Trade Secret: N
Hazardous Material Type: Not reported
Last Updated: 2018-12-19T01:43:04.000
Chemical Name: Waste Solids NOS
Common Name: Rags, Pads, Soiled PPE
Case Number: Not reported

Record ID: DEH2002-HUPFP-103791
Permit Status: Permit Renewed
Active Permit: Y
Child Record Id: DEH2018-HWAST-0144848
Trade Secret: N
Hazardous Material Type: Not reported
Last Updated: 2018-12-19T01:43:04.000
Chemical Name: Waste Solids NOS
Common Name: Rags and Absorbent Pads with Ethanol
Case Number: Not reported

Map ID
Direction
Distance
Elevation

MAP FINDINGS

Site

Database(s)

EDR ID Number
EPA ID Number

CHEVRON SAN DIEGO TERMINAL (Continued)

S104234412

Record ID: DEH2002-HUPFP-103791
Permit Status: Permit Renewed
Active Permit: Y
Child Record Id: DEH2018-HWAST-0144849
Trade Secret: N
Hazardous Material Type: Not reported
Last Updated: 2018-12-19T01:43:04.000
Chemical Name: Ethanol / Sodium Hydroxide
Common Name: Ethanol / Sodium Hydroxide
Case Number: Not reported

Record ID: DEH2002-HUPFP-103791
Permit Status: Permit Renewed
Active Permit: Y
Child Record Id: DEH2020-HCHEM-0274713
Trade Secret: N
Hazardous Material Type: Mixture
Last Updated: 2020-12-22T02:36:27.000
Chemical Name: Gasoline
Common Name: Unleaded Gasoline
Case Number: 86290-81-5

Record ID: DEH2002-HUPFP-103791
Permit Status: Permit Renewed
Active Permit: Y
Child Record Id: DEH2020-HCHEM-0274715
Trade Secret: N
Hazardous Material Type: Mixture
Last Updated: 2020-12-22T02:36:27.000
Chemical Name: Techron Additive 72612
Common Name: Techron (generic)
Case Number: 64742-95-6

Record ID: DEH2002-HUPFP-103791
Permit Status: Permit Renewed
Active Permit: Y
Child Record Id: DEH2020-HCHEM-0274716
Trade Secret: N
Hazardous Material Type: Mixture
Last Updated: 2020-12-22T02:36:27.000
Chemical Name: Gasoline, Diesel Fuel
Common Name: Transmix
Case Number: Not reported

Record ID: DEH2002-HUPFP-103791
Permit Status: Permit Renewed
Active Permit: Y
Child Record Id: DEH2016-HCHEM-0092815
Trade Secret: N
Hazardous Material Type: Mixture
Last Updated: 2017-01-20T00:00:00.000
Chemical Name: Ethylene Glycol
Common Name: Ethylene Glycol
Case Number: 107-21-1

Record ID: DEH2002-HUPFP-103791
Permit Status: Permit Renewed

Map ID
Direction
Distance
Elevation

MAP FINDINGS

Site

Database(s)

EDR ID Number
EPA ID Number

CHEVRON SAN DIEGO TERMINAL (Continued)

S104234412

Active Permit: Y
Child Record Id: DEH2016-HCHEM-0092816
Trade Secret: N
Hazardous Material Type: Mixture
Last Updated: 2017-01-20T00:00:00.000
Chemical Name: Gasoline
Common Name: Unleaded Gasoline
Case Number: 86290-81-5

Record ID: DEH2002-HUPFP-103791
Permit Status: Permit Renewed
Active Permit: Y
Child Record Id: DEH2016-HCHEM-0092818
Trade Secret: N
Hazardous Material Type: Mixture
Last Updated: 2017-01-20T00:00:00.000
Chemical Name: Techron Additive
Common Name: Techron (generic)
Case Number: 64742-95-6

Record ID: DEH2002-HUPFP-103791
Permit Status: Permit Renewed
Active Permit: Y
Child Record Id: DEH2016-HCHEM-0092819
Trade Secret: N
Hazardous Material Type: Mixture
Last Updated: 2017-01-20T00:00:00.000
Chemical Name: INFINEUM R685
Common Name: DIESEL ADDITIVE
Case Number: Not reported

Record ID: DEH2002-HUPFP-103791
Permit Status: Permit Renewed
Active Permit: Y
Child Record Id: DEH2016-HCHEM-0092820
Trade Secret: N
Hazardous Material Type: Mixture
Last Updated: 2017-01-20T00:00:00.000
Chemical Name: Gasoline, Diesel Fuel
Common Name: Transmix
Case Number: Not reported

Record ID: DEH2002-HUPFP-103791
Permit Status: Permit Renewed
Active Permit: Y
Child Record Id: DEH2016-HCHEM-0092821
Trade Secret: N
Hazardous Material Type: Pure
Last Updated: 2017-01-20T00:00:00.000
Chemical Name: Diesel Fuel
Common Name: Diesel Fuel
Case Number: 68476-34-6

Record ID: DEH2002-HUPFP-103791
Permit Status: Permit Renewed
Active Permit: Y
Child Record Id: DEH2016-HCHEM-0092822

Map ID
Direction
Distance
Elevation

MAP FINDINGS

Site

Database(s)

EDR ID Number
EPA ID Number

CHEVRON SAN DIEGO TERMINAL (Continued)

S104234412

Trade Secret: N
Hazardous Material Type: Mixture
Last Updated: 2017-01-20T00:00:00.000
Chemical Name: Ethanol - Fuel Grade
Common Name: Ethyl Alcohol
Case Number: 64-17-5

Record ID: DEH2002-HUPFP-103791
Permit Status: Permit Renewed
Active Permit: Y
Child Record Id: DEH2016-HCHEM-0092823
Trade Secret: N
Hazardous Material Type: Mixture
Last Updated: 2017-01-20T00:00:00.000
Chemical Name: Aqueous Film Forming Foam (AFFF)
Common Name: Aqueous Film Forming Foam (AFFF)
Case Number: Not reported

Record ID: DEH2002-HUPFP-103791
Permit Status: Permit Renewed
Active Permit: Y
Child Record Id: DEH2018-HCHEM-0170774
Trade Secret: N
Hazardous Material Type: Mixture
Last Updated: 2018-12-19T01:43:03.000
Chemical Name: Propane/Nitrogen Mixture
Common Name: Calibration Gases for VRU
Case Number: Not reported

Record ID: DEH2002-HUPFP-103791
Permit Status: Permit Renewed
Active Permit: Y
Child Record Id: DEH2017-HCHEM-0147753
Trade Secret: N
Hazardous Material Type: Mixture
Last Updated: 2017-07-19T00:40:43.000
Chemical Name: INFINEUM R685
Common Name: DIESEL ADDITIVE
Case Number: Not reported

Record ID: DEH2002-HUPFP-103791
Permit Status: Permit Renewed
Active Permit: Y
Child Record Id: DEH2017-HCHEM-0147754
Trade Secret: N
Hazardous Material Type: Mixture
Last Updated: 2017-07-19T00:40:43.000
Chemical Name: Gasoline, Diesel Fuel
Common Name: Transmix
Case Number: Not reported

Record ID: DEH2002-HUPFP-103791
Permit Status: Permit Renewed
Active Permit: Y
Child Record Id: DEH2017-HCHEM-0147755
Trade Secret: N
Hazardous Material Type: Pure

Map ID
Direction
Distance
Elevation

MAP FINDINGS

Site

Database(s)

EDR ID Number
EPA ID Number

CHEVRON SAN DIEGO TERMINAL (Continued)

S104234412

Last Updated: 2017-07-19T00:40:43.000
Chemical Name: Diesel Fuel
Common Name: Diesel Fuel
Case Number: 68476-34-6

Record ID: DEH2002-HUPFP-103791
Permit Status: Permit Renewed
Active Permit: Y
Child Record Id: DEH2017-HCHEM-0147756
Trade Secret: N
Hazardous Material Type: Mixture
Last Updated: 2017-07-19T00:40:43.000
Chemical Name: Ethanol - Fuel Grade
Common Name: Ethyl Alcohol
Case Number: 64-17-5

Record ID: DEH2002-HUPFP-103791
Permit Status: Permit Renewed
Active Permit: Y
Child Record Id: DEH2017-HCHEM-0147757
Trade Secret: N
Hazardous Material Type: Mixture
Last Updated: 2017-07-19T00:40:43.000
Chemical Name: Aqueous Film Forming Foam (AFFF)
Common Name: Aqueous Film Forming Foam (AFFF)
Case Number: Not reported

Record ID: DEH2002-HUPFP-103791
Permit Status: Permit Renewed
Active Permit: Y
Child Record Id: DEH2019-HCHEM-0230680
Trade Secret: N
Hazardous Material Type: Mixture
Last Updated: 2020-03-13T00:46:48.000
Chemical Name: Techron Additive 72612
Common Name: Techron (generic)
Case Number: 64742-95-6

Record ID: DEH2002-HUPFP-103791
Permit Status: Permit Renewed
Active Permit: Y
Child Record Id: DEH2019-HCHEM-0230684
Trade Secret: N
Hazardous Material Type: Mixture
Last Updated: 2020-03-13T00:46:48.000
Chemical Name: Ethanol - Fuel Grade
Common Name: Ethyl Alcohol
Case Number: 64-17-5

Record ID: DEH2002-HUPFP-103791
Permit Status: Permit Renewed
Active Permit: Y
Child Record Id: DEH2019-HCHEM-0230685
Trade Secret: N
Hazardous Material Type: Mixture
Last Updated: 2020-03-13T00:46:48.000
Chemical Name: Aqueous Film Forming Foam (AFFF)

Map ID
Direction
Distance
Elevation

MAP FINDINGS

Site

Database(s)

EDR ID Number
EPA ID Number

CHEVRON SAN DIEGO TERMINAL (Continued)

S104234412

| | |
|--------------------------|---|
| Common Name: | Aqueous Film Forming Foam (AFFF) |
| Case Number: | Not reported |
| Record ID: | DEH2002-HUPFP-103791 |
| Permit Status: | Permit Renewed |
| Active Permit: | Y |
| Child Record Id: | DEH2019-HCHEM-0230686 |
| Trade Secret: | N |
| Hazardous Material Type: | Mixture |
| Last Updated: | 2020-03-13T00:46:48.000 |
| Chemical Name: | Storm Water with Petroleum Residuals (Non Hazardous) |
| Common Name: | Ethanol Spill Containment UST / Storm Water and Spill Containment (Tank ID 31736) |
| Case Number: | 64-17-5 |
| Record ID: | DEH2002-HUPFP-103791 |
| Permit Status: | Permit Renewed |
| Active Permit: | Y |
| Child Record Id: | DEH2019-HCHEM-0230687 |
| Trade Secret: | N |
| Hazardous Material Type: | Mixture |
| Last Updated: | 2020-03-13T00:46:48.000 |
| Chemical Name: | Transmix |
| Common Name: | Vapor Dropout UST (Tank ID 17837) |
| Case Number: | 86290-81-5 |
| Record ID: | DEH2002-HUPFP-103791 |
| Permit Status: | Permit Renewed |
| Active Permit: | Y |
| Child Record Id: | DEH2019-HCHEM-0230688 |
| Trade Secret: | N |
| Hazardous Material Type: | Mixture |
| Last Updated: | 2020-03-13T00:46:48.000 |
| Chemical Name: | Propane/Nitrogen Mixture |
| Common Name: | Calibration Gases for VRU |
| Case Number: | Not reported |
| Record ID: | DEH2002-HUPFP-103791 |
| Permit Status: | Permit Renewed |
| Active Permit: | Y |
| Child Record Id: | DEH2019-HCHEM-0230690 |
| Trade Secret: | N |
| Hazardous Material Type: | Pure |
| Last Updated: | 2020-03-13T00:46:48.000 |
| Chemical Name: | Nitrogen |
| Common Name: | Calibration Gases for VRU |
| Case Number: | 7727-37-9 |
| Record ID: | DEH2002-HUPFP-103791 |
| Permit Status: | Permit Renewed |
| Active Permit: | Y |
| Child Record Id: | DEH2019-HCHEM-0230691 |
| Trade Secret: | N |
| Hazardous Material Type: | Mixture |
| Last Updated: | 2020-03-13T00:46:48.000 |
| Chemical Name: | Aqueous Film Forming Foam (AFFF) |
| Common Name: | Aqueous Film Forming Foam (AFFF) |
| Case Number: | 29385-43-1 |

Map ID
Direction
Distance
Elevation

MAP FINDINGS

Site

Database(s)

EDR ID Number
EPA ID Number

CHEVRON SAN DIEGO TERMINAL (Continued)

S104234412

Record ID: DEH2002-HUPFP-103791
Permit Status: Permit Renewed
Active Permit: Y
Child Record Id: DEH2019-HCHEM-0230692
Trade Secret: N
Hazardous Material Type: Pure
Last Updated: 2020-03-13T00:46:48.000
Chemical Name: Activated Carbon
Common Name: Activated Carbon - Jacobi
Case Number: 7440-44-0

Record ID: DEH2002-HUPFP-103791
Permit Status: Permit Renewed
Active Permit: Y
Child Record Id: DEH2019-HCHEM-0230693
Trade Secret: N
Hazardous Material Type: Pure
Last Updated: 2020-03-13T00:46:48.000
Chemical Name: Propane
Common Name: Liquefied Petroleum Gas (lpg)
Case Number: 74-98-6

Record ID: DEH2002-HUPFP-103791
Permit Status: Permit Renewed
Active Permit: Y
Child Record Id: DEH2019-HWAST-0200709
Trade Secret: N
Hazardous Material Type: Not reported
Last Updated: 2020-03-13T00:46:51.000
Chemical Name: Water with hydrocarbon residual
Common Name: Product Contact Water
Case Number: Not reported

Record ID: DEH2002-HUPFP-103791
Permit Status: Permit Renewed
Active Permit: Y
Child Record Id: DEH2019-HWAST-0200712
Trade Secret: N
Hazardous Material Type: Not reported
Last Updated: 2020-03-13T00:46:51.000
Chemical Name: Waste Solids NOS
Common Name: Rags, Pads, Soiled PPE
Case Number: Not reported

Record ID: DEH2002-HUPFP-103791
Permit Status: Permit Renewed
Active Permit: Y
Child Record Id: DEH2020-HCHEM-0274723
Trade Secret: N
Hazardous Material Type: Mixture
Last Updated: 2020-12-22T02:36:27.000
Chemical Name: Propane/Nitrogen Mixture
Common Name: Calibration Gases for VRU
Case Number: Not reported

Record ID: DEH2002-HUPFP-103791
Permit Status: Permit Renewed

Map ID
Direction
Distance
Elevation

MAP FINDINGS

Site

Database(s)

EDR ID Number
EPA ID Number

CHEVRON SAN DIEGO TERMINAL (Continued)

S104234412

Active Permit: Y
Child Record Id: DEH2020-HWAST-0243277
Trade Secret: N
Hazardous Material Type: Not reported
Last Updated: 2020-12-22T02:36:27.000
Chemical Name: Ethanol / Sodium Hydroxide
Common Name: Ethanol / Sodium Hydroxide
Case Number: Not reported

Record ID: DEH2002-HUPFP-103791
Permit Status: Permit Renewed
Active Permit: Y
Child Record Id: DEH2020-HCHEM-0274717
Trade Secret: N
Hazardous Material Type: Pure
Last Updated: 2020-12-22T02:36:27.000
Chemical Name: Diesel Fuel
Common Name: Diesel Fuel
Case Number: 68476-34-6

Record ID: DEH2002-HUPFP-103791
Permit Status: Permit Renewed
Active Permit: Y
Child Record Id: DEH2020-HCHEM-0274728
Trade Secret: N
Hazardous Material Type: Mixture
Last Updated: 2020-12-22T02:36:27.000
Chemical Name: INFINEUM R685
Common Name: DIESEL ADDITIVE
Case Number: Not reported

CERS HAZ WASTE:

Name: CHEVRON USA INC.
Address: 2351 E HARBOR DR
City,State,Zip: SAN DIEGO, CA 92113
Site ID: 18488
CERS ID: 10385416
CERS Description: Hazardous Waste Generator

Name: CHEVRON USA INC.
Address: 2351 E HARBOR DR
City,State,Zip: SAN DIEGO, CA 92113
Site ID: 18488
CERS ID: 10385416
CERS Description: RCRA LQ HW Generator

SWEEPS UST:

Name: CHEVRON USA INC.
Address: 2351 E HARBOR DR
City: SAN DIEGO
Status: Active
Comp Number: 3791
Number: 9
Board Of Equalization: Not reported
Referral Date: Not reported

Map ID
Direction
Distance
Elevation

MAP FINDINGS

Site

Database(s)

EDR ID Number
EPA ID Number

CHEVRON SAN DIEGO TERMINAL (Continued)

S104234412

Action Date: 06-26-92
Created Date: 02-29-88
Owner Tank Id: Not reported
SWRCB Tank Id: 37-000-003791-000001
Tank Status: A
Capacity: 12000
Active Date: Not reported
Tank Use: OIL
STG: W
Content: Not reported
Number Of Tanks: 4

Name: CHEVRON USA INC.
Address: 2351 E HARBOR DR
City: SAN DIEGO
Status: Active
Comp Number: 3791
Number: 9
Board Of Equalization: Not reported
Referral Date: Not reported
Action Date: 06-26-92
Created Date: 02-29-88
Owner Tank Id: Not reported
SWRCB Tank Id: 37-000-003791-000007
Tank Status: A
Capacity: 1000
Active Date: Not reported
Tank Use: OIL
STG: P
Content: Not reported
Number Of Tanks: Not reported

Name: CHEVRON USA INC.
Address: 2351 E HARBOR DR
City: SAN DIEGO
Status: Active
Comp Number: 3791
Number: 9
Board Of Equalization: Not reported
Referral Date: Not reported
Action Date: 06-26-92
Created Date: 02-29-88
Owner Tank Id: Not reported
SWRCB Tank Id: 37-000-003791-000008
Tank Status: A
Capacity: 5000
Active Date: Not reported
Tank Use: OIL
STG: P
Content: Not reported
Number Of Tanks: Not reported

Name: CHEVRON USA INC.
Address: 2351 E HARBOR DR
City: SAN DIEGO
Status: Active
Comp Number: 3791

Map ID
Direction
Distance
Elevation

MAP FINDINGS

Site

Database(s)

EDR ID Number
EPA ID Number

CHEVRON SAN DIEGO TERMINAL (Continued)

S104234412

Number: 9
Board Of Equalization: Not reported
Referral Date: Not reported
Action Date: 06-26-92
Created Date: 02-29-88
Owner Tank Id: Not reported
SWRCB Tank Id: 37-000-003791-000009
Tank Status: A
Capacity: 6000
Active Date: Not reported
Tank Use: OIL
STG: P
Content: Not reported
Number Of Tanks: Not reported

Name: CHEVRON USA INC.
Address: 2351 E HARBOR DR
City: SAN DIEGO
Status: Not reported
Comp Number: 3791
Number: Not reported
Board Of Equalization: Not reported
Referral Date: Not reported
Action Date: Not reported
Created Date: Not reported
Owner Tank Id: Not reported
SWRCB Tank Id: 37-000-003791-000002
Tank Status: Not reported
Capacity: 550
Active Date: Not reported
Tank Use: M.V. FUEL
STG: PRODUCT
Content: LEADED
Number Of Tanks: 4

Name: CHEVRON USA INC.
Address: 2351 E HARBOR DR
City: SAN DIEGO
Status: Not reported
Comp Number: 3791
Number: Not reported
Board Of Equalization: Not reported
Referral Date: Not reported
Action Date: Not reported
Created Date: Not reported
Owner Tank Id: Not reported
SWRCB Tank Id: 37-000-003791-000003
Tank Status: Not reported
Capacity: 1000
Active Date: Not reported
Tank Use: M.V. FUEL
STG: PRODUCT
Content: REG UNLEADED
Number Of Tanks: Not reported

Name: CHEVRON USA INC.
Address: 2351 E HARBOR DR

Map ID
Direction
Distance
Elevation

MAP FINDINGS

Site

Database(s)

EDR ID Number
EPA ID Number

CHEVRON SAN DIEGO TERMINAL (Continued)

S104234412

City: SAN DIEGO
Status: Not reported
Comp Number: 3791
Number: Not reported
Board Of Equalization: Not reported
Referral Date: Not reported
Action Date: Not reported
Created Date: Not reported
Owner Tank Id: Not reported
SWRCB Tank Id: 37-000-003791-000004
Tank Status: Not reported
Capacity: 1000
Active Date: Not reported
Tank Use: M.V. FUEL
STG: PRODUCT
Content: REG UNLEADED
Number Of Tanks: Not reported

Name: CHEVRON USA INC.
Address: 2351 E HARBOR DR
City: SAN DIEGO
Status: Not reported
Comp Number: 3791
Number: Not reported
Board Of Equalization: Not reported
Referral Date: Not reported
Action Date: Not reported
Created Date: Not reported
Owner Tank Id: Not reported
SWRCB Tank Id: 37-000-003791-000005
Tank Status: Not reported
Capacity: 550
Active Date: Not reported
Tank Use: PETROLEUM
STG: WASTE
Content: Not reported
Number Of Tanks: Not reported

CERS TANKS:

Name: CHEVRON USA INC.
Address: 2351 E HARBOR DR
City,State,Zip: SAN DIEGO, CA 92113
Site ID: 18488
CERS ID: 10385416
CERS Description: Aboveground Petroleum Storage

Name: CHEVRON USA INC.
Address: 2351 E HARBOR DR
City,State,Zip: SAN DIEGO, CA 92113
Site ID: 18488
CERS ID: 10385416
CERS Description: Underground Storage Tank

CORTESE:

Name: CHEVRON USA INC.
Address: 2351 E HARBOR DR

Map ID
Direction
Distance
Elevation

MAP FINDINGS

Site

Database(s)

EDR ID Number
EPA ID Number

CHEVRON SAN DIEGO TERMINAL (Continued)

S104234412

City,State,Zip: SAN DIEGO, CA 921133637
Region: CORTESE
Envirostor Id: Not reported
Global ID: T0607300019
Site/Facility Type: LUST CLEANUP SITE
Cleanup Status: OPEN - VERIFICATION MONITORING
Status Date: Not reported
Site Code: Not reported
Latitude: Not reported
Longitude: Not reported
Owner: Not reported
Enf Type: Not reported
Swat R: Not reported
Flag: active
Order No: Not reported
Waste Discharge System No: Not reported
Effective Date: Not reported
Region 2: Not reported
WID Id: Not reported
Solid Waste Id No: Not reported
Waste Management Uit Name: Not reported
File Name: Active Open

SAN DIEGO CO LOP:

Name: CHEVRON USA INC.
Address: 2351 E HARBOR DR
City,State,Zip: SAN DIEGO, CA 92113
Record ID: DEH2001-LSAM-H03791-003
Record Status: Completed
Opened Date: 02/06/2001
Parcel Number: 538-800-10-00
Case Type: Not reported
Historical Name: CHEVRON BULK TERMINAL
SWRCB Global ID: Not reported
Funding: N - Non-Billable
Lead Agency: RWQCB
Lead Agency Date: 02/06/2001
Census Tract: 50.00
Community: San Diego
Jurisdiction: SAN DIEGO
Watershed Basin Number: 908.22
Water Purveyor: SAN DIEGO
Fire Agency: SAN DIEGO
Latitude: 32.6928137
Longitude: -117.1404729
X MapCoord: 6287700.426
Y MapCoord: 1833028.010

CERS:

Name: CHEVRON USA INC.
Address: 2351 E HARBOR DR
City,State,Zip: SAN DIEGO, CA 921133637
Site ID: 204255
CERS ID: T0608117151
CERS Description: Cleanup Program Site

Map ID
Direction
Distance
Elevation

MAP FINDINGS

Site

Database(s)

EDR ID Number
EPA ID Number

CHEVRON SAN DIEGO TERMINAL (Continued)

S104234412

Affiliation:

Affiliation Type Desc: Local Agency Caseworker
Entity Name: ED PAREDES - SAN DIEGO COUNTY LOP
Entity Title: Not reported
Affiliation Address: P.O. Box 129261
Affiliation City: SAN DIEGO
Affiliation State: CA
Affiliation Country: Not reported
Affiliation Zip: Not reported
Affiliation Phone: 8585056806

Name: CHEVRON PRODUCTS
Address: 2351 E HARBOR DR
City,State,Zip: SAN DIEGO, CA 92113
Site ID: 311074
CERS ID: 214258
CERS Description: Tanks & Ground Water Clean Up

Name: CHEVRON USA INC.
Address: 2351 E HARBOR DR
City,State,Zip: SAN DIEGO, CA 921133637
Site ID: 204255
CERS ID: T0607300019
CERS Description: Leaking Underground Storage Tank Cleanup Site

Affiliation:

Affiliation Type Desc: Local Agency Caseworker
Entity Name: ED PAREDES - SAN DIEGO COUNTY LOP
Entity Title: Not reported
Affiliation Address: P.O. Box 129261
Affiliation City: SAN DIEGO
Affiliation State: CA
Affiliation Country: Not reported
Affiliation Zip: Not reported
Affiliation Phone: 8585056806

Name: CHEVRON SAN DIEGO TERMINAL
Address: 2351 E HARBOR DR
City,State,Zip: SAN DIEGO, CA 92113
Site ID: 18343
CERS ID: 92113CHVRN2351E
CERS Description: Toxic Release Inventory

Affiliation:

Affiliation Type Desc: Company Official
Entity Name: David Vanderveen
Entity Title: Terminal Manager
Affiliation Address: Not reported
Affiliation City: Not reported
Affiliation State: Not reported
Affiliation Country: Not reported
Affiliation Zip: 92113
Affiliation Phone: Not reported

Affiliation Type Desc: Public Contact
Entity Name: Ellen Collins

Map ID
Direction
Distance
Elevation

MAP FINDINGS

Site

Database(s)

EDR ID Number
EPA ID Number

CHEVRON SAN DIEGO TERMINAL (Continued)

S104234412

Entity Title: Not reported
Affiliation Address: Not reported
Affiliation City: Not reported
Affiliation State: Not reported
Affiliation Country: Not reported
Affiliation Zip: 92113
Affiliation Phone: 9258425364

Affiliation Type Desc: Technical Contact
Entity Name: Justin Lewis
Entity Title: Not reported
Affiliation Address: Not reported
Affiliation City: Not reported
Affiliation State: Not reported
Affiliation Country: Not reported
Affiliation Zip: 92113
Affiliation Phone: 7148430866

Affiliation Type Desc: Parent Company
Entity Name: Chevron Corp
Entity Title: Not reported
Affiliation Address: Not reported
Affiliation City: Not reported
Affiliation State: Not reported
Affiliation Country: Not reported
Affiliation Zip: 92113
Affiliation Phone: Not reported

Name: CHEVRON USA INC.
Address: 2351 E HARBOR DR
City,State,Zip: SAN DIEGO, CA 92113
Site ID: 18488
CERS ID: 10385416
CERS Description: Chemical Storage Facilities

Violations:

Site ID: 18488
Site Name: CHEVRON USA INC.
Violation Date: 10-23-2013
Citation: 23 CCR 16 2666 - California Code of Regulations, Title 23, Chapter 16, Section(s) 2666
Violation Description: Failure of the leak detection equipment to be properly programmed or properly operated.
Violation Notes: Returned to compliance on 10/23/2013.
Violation Division: San Diego County Department of Env Health
Violation Program: UST
Violation Source: CERS

Site ID: 18488
Site Name: CHEVRON USA INC.
Violation Date: 10-20-2016
Citation: 23 CCR 16 2715(i) - California Code of Regulations, Title 23, Chapter 16, Section(s) 2715(i)
Violation Description: Failure to have a properly qualified service technician test leak detection equipment as required every 12 months (vapor, pressure, hydrostatic (VPH) system, sensors, line-leak detectors (LLD), automatic tank gauge (ATG), etc.).

Map ID
Direction
Distance
Elevation

MAP FINDINGS

Site

Database(s)

EDR ID Number
EPA ID Number

CHEVRON SAN DIEGO TERMINAL (Continued)

S104234412

Violation Notes: Returned to compliance on 10/20/2016. Inspection Sequence ID:5510140;Tank ID:17837,17838,31736;Violation Description:(RD) Failure to test leak detection equipment as required every 12 months (VPH, sensor, LLD, ATG, etc.) and/or submit monitoring system certification to the CUPA within 30 days of completion of the test. 23 CCR 2638

Violation Division: San Diego County Department of Env Health
Violation Program: UST
Violation Source: CERS

Site ID: 18488
Site Name: CHEVRON USA INC.
Violation Date: 10-23-2013
Citation: 23 CCR 16 2641(a) - California Code of Regulations, Title 23, Chapter 16, Section(s) 2641(a)

Violation Description: Failure of sensor to be located in the proper position/location.
Violation Notes: Returned to compliance on 10/23/2013.
Violation Division: San Diego County Department of Env Health
Violation Program: UST
Violation Source: CERS

Evaluation:
Eval General Type: Compliance Evaluation Inspection
Eval Date: 10-14-2015
Violations Found: No
Eval Type: Routine done by local agency
Eval Notes: Inspector: Marquez Marie Inspection ID:5182994
Eval Division: San Diego County Department of Env Health
Eval Program: HWLQG
Eval Source: CERS

Eval General Type: Compliance Evaluation Inspection
Eval Date: 10-14-2015
Violations Found: No
Eval Type: Routine done by local agency
Eval Notes: Inspector: Marquez Marie Inspection ID:5182994
Eval Division: San Diego County Department of Env Health
Eval Program: UST
Eval Source: CERS

Eval General Type: Compliance Evaluation Inspection
Eval Date: 10-16-2014
Violations Found: No
Eval Type: Routine done by local agency
Eval Notes: Inspector: Herrera Zoraida Inspection ID:5139428
Eval Division: San Diego County Department of Env Health
Eval Program: UST
Eval Source: CERS

Eval General Type: Compliance Evaluation Inspection
Eval Date: 10-20-2016
Violations Found: No
Eval Type: Routine done by local agency
Eval Notes: Inspector: Marquez Marie Inspection ID:5510140
Eval Division: San Diego County Department of Env Health
Eval Program: APSA
Eval Source: CERS

Map ID
Direction
Distance
Elevation

MAP FINDINGS

Site

Database(s)

EDR ID Number
EPA ID Number

CHEVRON SAN DIEGO TERMINAL (Continued)

S104234412

Eval General Type: Compliance Evaluation Inspection
Eval Date: 10-20-2016
Violations Found: No
Eval Type: Routine done by local agency
Eval Notes: Inspector: Marquez Marie Inspection ID:5510140
Eval Division: San Diego County Department of Env Health
Eval Program: HMRRP
Eval Source: CERS

Eval General Type: Compliance Evaluation Inspection
Eval Date: 10-20-2016
Violations Found: No
Eval Type: Routine done by local agency
Eval Notes: Inspector: Marquez Marie Inspection ID:5510140
Eval Division: San Diego County Department of Env Health
Eval Program: HW
Eval Source: CERS

Eval General Type: Compliance Evaluation Inspection
Eval Date: 10-20-2016
Violations Found: No
Eval Type: Routine done by local agency
Eval Notes: Inspector: Marquez Marie Inspection ID:5510140
Eval Division: San Diego County Department of Env Health
Eval Program: HWLQG
Eval Source: CERS

Eval General Type: Compliance Evaluation Inspection
Eval Date: 10-20-2016
Violations Found: Yes
Eval Type: Routine done by local agency
Eval Notes: Inspector: Marquez Marie Inspection ID:5510140
Eval Division: San Diego County Department of Env Health
Eval Program: UST
Eval Source: CERS

Eval General Type: Compliance Evaluation Inspection
Eval Date: 10-23-2013
Violations Found: No
Eval Type: Routine done by local agency
Eval Notes: Inspector: Javid Hasti Inspection ID:5145912
Eval Division: San Diego County Department of Env Health
Eval Program: APSA
Eval Source: CERS

Eval General Type: Compliance Evaluation Inspection
Eval Date: 10-23-2013
Violations Found: No
Eval Type: Routine done by local agency
Eval Notes: Inspector: Javid Hasti Inspection ID:5145912
Eval Division: San Diego County Department of Env Health
Eval Program: HMRRP
Eval Source: CERS

Eval General Type: Compliance Evaluation Inspection
Eval Date: 10-23-2013
Violations Found: No

Map ID
Direction
Distance
Elevation

MAP FINDINGS

Site

Database(s)

EDR ID Number
EPA ID Number

CHEVRON SAN DIEGO TERMINAL (Continued)

S104234412

Eval Type: Routine done by local agency
Eval Notes: Inspector: Javid Hasti Inspection ID:5145912
Eval Division: San Diego County Department of Env Health
Eval Program: HW
Eval Source: CERS

Eval General Type: Compliance Evaluation Inspection
Eval Date: 10-23-2013
Violations Found: No
Eval Type: Routine done by local agency
Eval Notes: Inspector: Javid Hasti Inspection ID:5145912
Eval Division: San Diego County Department of Env Health
Eval Program: HWLQG
Eval Source: CERS

Eval General Type: Compliance Evaluation Inspection
Eval Date: 10-23-2013
Violations Found: Yes
Eval Type: Routine done by local agency
Eval Notes: Inspector: Javid Hasti Inspection ID:5145912
Eval Division: San Diego County Department of Env Health
Eval Program: UST
Eval Source: CERS

Eval General Type: Compliance Evaluation Inspection
Eval Date: 09-03-2020
Violations Found: No
Eval Type: Routine done by local agency
Eval Notes: Inspector: Zmily Zanalee Inspection ID:6492115
Eval Division: San Diego County Department of Env Health
Eval Program: HWLQG
Eval Source: CERS

Eval General Type: Compliance Evaluation Inspection
Eval Date: 09-03-2020
Violations Found: No
Eval Type: Routine done by local agency
Eval Notes: Inspector: Zmily Zanalee Inspection ID:6492115
Eval Division: San Diego County Department of Env Health
Eval Program: UST
Eval Source: CERS

Eval General Type: Compliance Evaluation Inspection
Eval Date: 09-09-2019
Violations Found: No
Eval Type: Routine done by local agency
Eval Notes: Inspector: Griffith Gary Inspection ID:6241425
Eval Division: San Diego County Department of Env Health
Eval Program: APSA
Eval Source: CERS

Eval General Type: Compliance Evaluation Inspection
Eval Date: 09-09-2019
Violations Found: No
Eval Type: Routine done by local agency
Eval Notes: Inspector: Griffith Gary Inspection ID:6241425
Eval Division: San Diego County Department of Env Health

Map ID
Direction
Distance
Elevation

MAP FINDINGS

Site

Database(s)

EDR ID Number
EPA ID Number

CHEVRON SAN DIEGO TERMINAL (Continued)

S104234412

Eval Program: HMRRP
Eval Source: CERS

Eval General Type: Compliance Evaluation Inspection
Eval Date: 09-09-2019
Violations Found: No
Eval Type: Routine done by local agency
Eval Notes: Inspector: Griffith Gary Inspection ID:6241425
Eval Division: San Diego County Department of Env Health
Eval Program: HW
Eval Source: CERS

Eval General Type: Compliance Evaluation Inspection
Eval Date: 09-09-2019
Violations Found: No
Eval Type: Routine done by local agency
Eval Notes: Inspector: Griffith Gary Inspection ID:6241425
Eval Division: San Diego County Department of Env Health
Eval Program: HWLQG
Eval Source: CERS

Eval General Type: Compliance Evaluation Inspection
Eval Date: 09-09-2019
Violations Found: No
Eval Type: Routine done by local agency
Eval Notes: Inspector: Griffith Gary Inspection ID:6241425
Eval Division: San Diego County Department of Env Health
Eval Program: UST
Eval Source: CERS

Eval General Type: Compliance Evaluation Inspection
Eval Date: 09-17-2018
Violations Found: No
Eval Type: Routine done by local agency
Eval Notes: Inspector: Griffith Gary Inspection ID:5986047
Eval Division: San Diego County Department of Env Health
Eval Program: APSA
Eval Source: CERS

Eval General Type: Compliance Evaluation Inspection
Eval Date: 09-17-2018
Violations Found: No
Eval Type: Routine done by local agency
Eval Notes: Inspector: Griffith Gary Inspection ID:5986047
Eval Division: San Diego County Department of Env Health
Eval Program: HMRRP
Eval Source: CERS

Eval General Type: Compliance Evaluation Inspection
Eval Date: 09-17-2018
Violations Found: No
Eval Type: Routine done by local agency
Eval Notes: Inspector: Griffith Gary Inspection ID:5986047
Eval Division: San Diego County Department of Env Health
Eval Program: HW
Eval Source: CERS

Map ID
Direction
Distance
Elevation

MAP FINDINGS

Site

Database(s)

EDR ID Number
EPA ID Number

CHEVRON SAN DIEGO TERMINAL (Continued)

S104234412

| | |
|--------------------|--|
| Eval General Type: | Compliance Evaluation Inspection |
| Eval Date: | 09-17-2018 |
| Violations Found: | No |
| Eval Type: | Routine done by local agency |
| Eval Notes: | Inspector: Griffith Gary Inspection ID:5986047 |
| Eval Division: | San Diego County Department of Env Health |
| Eval Program: | UST |
| Eval Source: | CERS |
| Eval General Type: | Compliance Evaluation Inspection |
| Eval Date: | 09-28-2017 |
| Violations Found: | No |
| Eval Type: | Routine done by local agency |
| Eval Notes: | Inspector: Marquez Marie Inspection ID:5744255 |
| Eval Division: | San Diego County Department of Env Health |
| Eval Program: | HMRRP |
| Eval Source: | CERS |
| Eval General Type: | Compliance Evaluation Inspection |
| Eval Date: | 09-28-2017 |
| Violations Found: | No |
| Eval Type: | Routine done by local agency |
| Eval Notes: | Inspector: Marquez Marie Inspection ID:5744255 |
| Eval Division: | San Diego County Department of Env Health |
| Eval Program: | HW |
| Eval Source: | CERS |
| Eval General Type: | Compliance Evaluation Inspection |
| Eval Date: | 09-28-2017 |
| Violations Found: | No |
| Eval Type: | Routine done by local agency |
| Eval Notes: | Inspector: Marquez Marie Inspection ID:5744255 |
| Eval Division: | San Diego County Department of Env Health |
| Eval Program: | HWLQG |
| Eval Source: | CERS |
| Eval General Type: | Compliance Evaluation Inspection |
| Eval Date: | 09-28-2017 |
| Violations Found: | No |
| Eval Type: | Routine done by local agency |
| Eval Notes: | Inspector: Marquez Marie Inspection ID:5744255 |
| Eval Division: | San Diego County Department of Env Health |
| Eval Program: | UST |
| Eval Source: | CERS |
| Eval General Type: | Compliance Evaluation Inspection |
| Eval Date: | 10-14-2015 |
| Violations Found: | No |
| Eval Type: | Routine done by local agency |
| Eval Notes: | Inspector: Marquez Marie Inspection ID:5182994 |
| Eval Division: | San Diego County Department of Env Health |
| Eval Program: | APSA |
| Eval Source: | CERS |
| Eval General Type: | Compliance Evaluation Inspection |
| Eval Date: | 10-14-2015 |
| Violations Found: | No |

Map ID
Direction
Distance
Elevation

MAP FINDINGS

Site

Database(s)

EDR ID Number
EPA ID Number

CHEVRON SAN DIEGO TERMINAL (Continued)

S104234412

Eval Type: Routine done by local agency
Eval Notes: Inspector: Marquez Marie Inspection ID:5182994
Eval Division: San Diego County Department of Env Health
Eval Program: HMRRP
Eval Source: CERS

Eval General Type: Compliance Evaluation Inspection
Eval Date: 10-14-2015
Violations Found: No
Eval Type: Routine done by local agency
Eval Notes: Inspector: Marquez Marie Inspection ID:5182994
Eval Division: San Diego County Department of Env Health
Eval Program: HW
Eval Source: CERS

Coordinates:
Site ID: 18488
Facility Name: CHEVRON USA INC.
Env Int Type Code: CPS
Program ID: T0608145563
Coord Name: Not reported
Ref Point Type Desc: Unknown
Latitude: 32.692687
Longitude: -117.140565

Affiliation:
Affiliation Type Desc: Document Preparer
Entity Name: Justin Lewis
Entity Title: Not reported
Affiliation Address: Not reported
Affiliation City: Not reported
Affiliation State: Not reported
Affiliation Country: Not reported
Affiliation Zip: Not reported
Affiliation Phone: Not reported

Affiliation Type Desc: Identification Signer
Entity Name: Tam Bui
Entity Title: Hub Manager
Affiliation Address: Not reported
Affiliation City: Not reported
Affiliation State: Not reported
Affiliation Country: Not reported
Affiliation Zip: Not reported
Affiliation Phone: Not reported

Affiliation Type Desc: UST Permit Applicant
Entity Name: Brett Jenkins
Entity Title: Terminal Manager
Affiliation Address: Not reported
Affiliation City: Not reported
Affiliation State: Not reported
Affiliation Country: Not reported
Affiliation Zip: Not reported
Affiliation Phone: (619) 778-6091

Map ID
Direction
Distance
Elevation

MAP FINDINGS

Site

Database(s)

EDR ID Number
EPA ID Number

CHEVRON SAN DIEGO TERMINAL (Continued)

S104234412

Affiliation Type Desc: CUPA District
Entity Name: San Diego County Env Health
Entity Title: Not reported
Affiliation Address: PO Box 129261
Affiliation City: San Diego
Affiliation State: CA
Affiliation Country: Not reported
Affiliation Zip: 92112-9261
Affiliation Phone: (858) 505-6880

Affiliation Type Desc: Property Owner
Entity Name: CHEVRON U S A INC
Entity Title: Not reported
Affiliation Address: 2351 E. Harbor Drive
Affiliation City: San Diego
Affiliation State: CA
Affiliation Country: United States
Affiliation Zip: 92113
Affiliation Phone: (619) 232-3334

Affiliation Type Desc: UST Tank Operator
Entity Name: Chevron USa Inc.
Entity Title: Not reported
Affiliation Address: 2351 E Harbor DR
Affiliation City: San Diego
Affiliation State: CA
Affiliation Country: United States
Affiliation Zip: 92113
Affiliation Phone: (619) 232-3334

Affiliation Type Desc: Environmental Contact
Entity Name: Justin Lewis
Entity Title: Not reported
Affiliation Address: 17881 Gothard St
Affiliation City: Huntington Beach
Affiliation State: CA
Affiliation Country: Not reported
Affiliation Zip: 92647
Affiliation Phone: Not reported

Affiliation Type Desc: Facility Mailing Address
Entity Name: Mailing Address
Entity Title: Not reported
Affiliation Address: 2351 E. HARBOR DRIVE
Affiliation City: SAN DIEGO
Affiliation State: CA
Affiliation Country: Not reported
Affiliation Zip: 92113
Affiliation Phone: Not reported

Affiliation Type Desc: Legal Owner
Entity Name: CHEVRON U S A INC
Entity Title: Not reported
Affiliation Address: 2351 E. Harbor Drive
Affiliation City: San Diego
Affiliation State: CA
Affiliation Country: United States

Map ID
Direction
Distance
Elevation

MAP FINDINGS

Site

Database(s)

EDR ID Number
EPA ID Number

CHEVRON SAN DIEGO TERMINAL (Continued)

S104234412

Affiliation Zip: 92113
Affiliation Phone: (619) 232-3334

Affiliation Type Desc: Local Agency Caseworker
Entity Name: SCOTT WELDON - SAN DIEGO COUNTY LOP
Entity Title: Not reported
Affiliation Address: P.O. Box 129261
Affiliation City: San Diego
Affiliation State: CA
Affiliation Country: Not reported
Affiliation Zip: Not reported
Affiliation Phone: Not reported

Affiliation Type Desc: Parent Corporation
Entity Name: Chevron Products Company - Mktg Terminals
Entity Title: Not reported
Affiliation Address: Not reported
Affiliation City: Not reported
Affiliation State: Not reported
Affiliation Country: Not reported
Affiliation Zip: Not reported
Affiliation Phone: Not reported

Affiliation Type Desc: Operator
Entity Name: CHEVRON USA INC
Entity Title: Not reported
Affiliation Address: Not reported
Affiliation City: Not reported
Affiliation State: Not reported
Affiliation Country: Not reported
Affiliation Zip: Not reported
Affiliation Phone: (619) 235-3342

Affiliation Type Desc: UST Property Owner Name
Entity Name: Chevron USA Inc.
Entity Title: Not reported
Affiliation Address: 2351 E Harbor DR
Affiliation City: San Diego
Affiliation State: CA
Affiliation Country: United States
Affiliation Zip: 92113
Affiliation Phone: (619) 232-3334

Affiliation Type Desc: UST Tank Owner
Entity Name: Chevron USa Inc.
Entity Title: Not reported
Affiliation Address: 2351 E, Harbor DR
Affiliation City: San Diego
Affiliation State: CA
Affiliation Country: United States
Affiliation Zip: 92113
Affiliation Phone: (619) 235-3343

Name: CHEVRON USA INC.
Address: 2351 E HARBOR DR
City,State,Zip: SAN DIEGO, CA 92113

Map ID
Direction
Distance
Elevation

MAP FINDINGS

Site

Database(s)

EDR ID Number
EPA ID Number

CHEVRON SAN DIEGO TERMINAL (Continued)

S104234412

Site ID: 18488
CERS ID: T0608145563
CERS Description: Cleanup Program Site

Violations:

Site ID: 18488
Site Name: CHEVRON USA INC.
Violation Date: 10-23-2013
Citation: 23 CCR 16 2666 - California Code of Regulations, Title 23, Chapter 16, Section(s) 2666
Violation Description: Failure of the leak detection equipment to be properly programmed or properly operated.
Violation Notes: Returned to compliance on 10/23/2013.
Violation Division: San Diego County Department of Env Health
Violation Program: UST
Violation Source: CERS

Site ID: 18488
Site Name: CHEVRON USA INC.
Violation Date: 10-20-2016
Citation: 23 CCR 16 2715(i) - California Code of Regulations, Title 23, Chapter 16, Section(s) 2715(i)
Violation Description: Failure to have a properly qualified service technician test leak detection equipment as required every 12 months (vapor, pressure, hydrostatic (VPH) system, sensors, line-leak detectors (LLD), automatic tank gauge (ATG), etc.).
Violation Notes: Returned to compliance on 10/20/2016. Inspection Sequence ID:5510140;Tank ID:17837,17838,31736;Violation Description:(RD) Failure to test leak detection equipment as required every 12 months (VPH, sensor, LLD, ATG, etc.) and/or submit monitoring system certification to the CUPA within 30 days of completion of the test. 23 CCR 2638
Violation Division: San Diego County Department of Env Health
Violation Program: UST
Violation Source: CERS

Site ID: 18488
Site Name: CHEVRON USA INC.
Violation Date: 10-23-2013
Citation: 23 CCR 16 2641(a) - California Code of Regulations, Title 23, Chapter 16, Section(s) 2641(a)
Violation Description: Failure of sensor to be located in the proper position/location.
Violation Notes: Returned to compliance on 10/23/2013.
Violation Division: San Diego County Department of Env Health
Violation Program: UST
Violation Source: CERS

Evaluation:
Eval General Type: Compliance Evaluation Inspection
Eval Date: 10-14-2015
Violations Found: No
Eval Type: Routine done by local agency
Eval Notes: Inspector: Marquez Marie Inspection ID:5182994
Eval Division: San Diego County Department of Env Health
Eval Program: HWLQG
Eval Source: CERS

Map ID
Direction
Distance
Elevation

MAP FINDINGS

Site

Database(s)

EDR ID Number
EPA ID Number

CHEVRON SAN DIEGO TERMINAL (Continued)

S104234412

Eval General Type: Compliance Evaluation Inspection
Eval Date: 10-14-2015
Violations Found: No
Eval Type: Routine done by local agency
Eval Notes: Inspector: Marquez Marie Inspection ID:5182994
Eval Division: San Diego County Department of Env Health
Eval Program: UST
Eval Source: CERS

Eval General Type: Compliance Evaluation Inspection
Eval Date: 10-16-2014
Violations Found: No
Eval Type: Routine done by local agency
Eval Notes: Inspector: Herrera Zoraida Inspection ID:5139428
Eval Division: San Diego County Department of Env Health
Eval Program: UST
Eval Source: CERS

Eval General Type: Compliance Evaluation Inspection
Eval Date: 10-20-2016
Violations Found: No
Eval Type: Routine done by local agency
Eval Notes: Inspector: Marquez Marie Inspection ID:5510140
Eval Division: San Diego County Department of Env Health
Eval Program: APSA
Eval Source: CERS

Eval General Type: Compliance Evaluation Inspection
Eval Date: 10-20-2016
Violations Found: No
Eval Type: Routine done by local agency
Eval Notes: Inspector: Marquez Marie Inspection ID:5510140
Eval Division: San Diego County Department of Env Health
Eval Program: HMRRP
Eval Source: CERS

Eval General Type: Compliance Evaluation Inspection
Eval Date: 10-20-2016
Violations Found: No
Eval Type: Routine done by local agency
Eval Notes: Inspector: Marquez Marie Inspection ID:5510140
Eval Division: San Diego County Department of Env Health
Eval Program: HW
Eval Source: CERS

Eval General Type: Compliance Evaluation Inspection
Eval Date: 10-20-2016
Violations Found: No
Eval Type: Routine done by local agency
Eval Notes: Inspector: Marquez Marie Inspection ID:5510140
Eval Division: San Diego County Department of Env Health
Eval Program: HWLQG
Eval Source: CERS

Eval General Type: Compliance Evaluation Inspection
Eval Date: 10-20-2016
Violations Found: Yes

Map ID
Direction
Distance
Elevation

MAP FINDINGS

Site

Database(s)

EDR ID Number
EPA ID Number

CHEVRON SAN DIEGO TERMINAL (Continued)

S104234412

Eval Type: Routine done by local agency
Eval Notes: Inspector: Marquez Marie Inspection ID:5510140
Eval Division: San Diego County Department of Env Health
Eval Program: UST
Eval Source: CERS

Eval General Type: Compliance Evaluation Inspection
Eval Date: 10-23-2013
Violations Found: No
Eval Type: Routine done by local agency
Eval Notes: Inspector: Javid Hasti Inspection ID:5145912
Eval Division: San Diego County Department of Env Health
Eval Program: APSA
Eval Source: CERS

Eval General Type: Compliance Evaluation Inspection
Eval Date: 10-23-2013
Violations Found: No
Eval Type: Routine done by local agency
Eval Notes: Inspector: Javid Hasti Inspection ID:5145912
Eval Division: San Diego County Department of Env Health
Eval Program: HMRRP
Eval Source: CERS

Eval General Type: Compliance Evaluation Inspection
Eval Date: 10-23-2013
Violations Found: No
Eval Type: Routine done by local agency
Eval Notes: Inspector: Javid Hasti Inspection ID:5145912
Eval Division: San Diego County Department of Env Health
Eval Program: HW
Eval Source: CERS

Eval General Type: Compliance Evaluation Inspection
Eval Date: 10-23-2013
Violations Found: No
Eval Type: Routine done by local agency
Eval Notes: Inspector: Javid Hasti Inspection ID:5145912
Eval Division: San Diego County Department of Env Health
Eval Program: HWLQG
Eval Source: CERS

Eval General Type: Compliance Evaluation Inspection
Eval Date: 10-23-2013
Violations Found: Yes
Eval Type: Routine done by local agency
Eval Notes: Inspector: Javid Hasti Inspection ID:5145912
Eval Division: San Diego County Department of Env Health
Eval Program: UST
Eval Source: CERS

Eval General Type: Compliance Evaluation Inspection
Eval Date: 09-03-2020
Violations Found: No
Eval Type: Routine done by local agency
Eval Notes: Inspector: Zmily Zanalee Inspection ID:6492115
Eval Division: San Diego County Department of Env Health

Map ID
Direction
Distance
Elevation

MAP FINDINGS

Site

Database(s)

EDR ID Number
EPA ID Number

CHEVRON SAN DIEGO TERMINAL (Continued)

S104234412

Eval Program: HWLQG
Eval Source: CERS

Eval General Type: Compliance Evaluation Inspection
Eval Date: 09-03-2020
Violations Found: No
Eval Type: Routine done by local agency
Eval Notes: Inspector: Zmily Zanalee Inspection ID:6492115
Eval Division: San Diego County Department of Env Health
Eval Program: UST
Eval Source: CERS

Eval General Type: Compliance Evaluation Inspection
Eval Date: 09-09-2019
Violations Found: No
Eval Type: Routine done by local agency
Eval Notes: Inspector: Griffith Gary Inspection ID:6241425
Eval Division: San Diego County Department of Env Health
Eval Program: APSA
Eval Source: CERS

Eval General Type: Compliance Evaluation Inspection
Eval Date: 09-09-2019
Violations Found: No
Eval Type: Routine done by local agency
Eval Notes: Inspector: Griffith Gary Inspection ID:6241425
Eval Division: San Diego County Department of Env Health
Eval Program: HMRRP
Eval Source: CERS

Eval General Type: Compliance Evaluation Inspection
Eval Date: 09-09-2019
Violations Found: No
Eval Type: Routine done by local agency
Eval Notes: Inspector: Griffith Gary Inspection ID:6241425
Eval Division: San Diego County Department of Env Health
Eval Program: HW
Eval Source: CERS

Eval General Type: Compliance Evaluation Inspection
Eval Date: 09-09-2019
Violations Found: No
Eval Type: Routine done by local agency
Eval Notes: Inspector: Griffith Gary Inspection ID:6241425
Eval Division: San Diego County Department of Env Health
Eval Program: HWLQG
Eval Source: CERS

Eval General Type: Compliance Evaluation Inspection
Eval Date: 09-09-2019
Violations Found: No
Eval Type: Routine done by local agency
Eval Notes: Inspector: Griffith Gary Inspection ID:6241425
Eval Division: San Diego County Department of Env Health
Eval Program: UST
Eval Source: CERS

Map ID
Direction
Distance
Elevation

MAP FINDINGS

Site

Database(s)

EDR ID Number
EPA ID Number

CHEVRON SAN DIEGO TERMINAL (Continued)

S104234412

Eval General Type: Compliance Evaluation Inspection
Eval Date: 09-17-2018
Violations Found: No
Eval Type: Routine done by local agency
Eval Notes: Inspector: Griffith Gary Inspection ID:5986047
Eval Division: San Diego County Department of Env Health
Eval Program: APSA
Eval Source: CERS

Eval General Type: Compliance Evaluation Inspection
Eval Date: 09-17-2018
Violations Found: No
Eval Type: Routine done by local agency
Eval Notes: Inspector: Griffith Gary Inspection ID:5986047
Eval Division: San Diego County Department of Env Health
Eval Program: HMRRP
Eval Source: CERS

Eval General Type: Compliance Evaluation Inspection
Eval Date: 09-17-2018
Violations Found: No
Eval Type: Routine done by local agency
Eval Notes: Inspector: Griffith Gary Inspection ID:5986047
Eval Division: San Diego County Department of Env Health
Eval Program: HW
Eval Source: CERS

Eval General Type: Compliance Evaluation Inspection
Eval Date: 09-17-2018
Violations Found: No
Eval Type: Routine done by local agency
Eval Notes: Inspector: Griffith Gary Inspection ID:5986047
Eval Division: San Diego County Department of Env Health
Eval Program: UST
Eval Source: CERS

Eval General Type: Compliance Evaluation Inspection
Eval Date: 09-28-2017
Violations Found: No
Eval Type: Routine done by local agency
Eval Notes: Inspector: Marquez Marie Inspection ID:5744255
Eval Division: San Diego County Department of Env Health
Eval Program: HMRRP
Eval Source: CERS

Eval General Type: Compliance Evaluation Inspection
Eval Date: 09-28-2017
Violations Found: No
Eval Type: Routine done by local agency
Eval Notes: Inspector: Marquez Marie Inspection ID:5744255
Eval Division: San Diego County Department of Env Health
Eval Program: HW
Eval Source: CERS

Eval General Type: Compliance Evaluation Inspection
Eval Date: 09-28-2017
Violations Found: No

Map ID
Direction
Distance
Elevation

MAP FINDINGS

Site

Database(s)

EDR ID Number
EPA ID Number

CHEVRON SAN DIEGO TERMINAL (Continued)

S104234412

Eval Type: Routine done by local agency
Eval Notes: Inspector: Marquez Marie Inspection ID:5744255
Eval Division: San Diego County Department of Env Health
Eval Program: HWLQG
Eval Source: CERS

Eval General Type: Compliance Evaluation Inspection
Eval Date: 09-28-2017
Violations Found: No
Eval Type: Routine done by local agency
Eval Notes: Inspector: Marquez Marie Inspection ID:5744255
Eval Division: San Diego County Department of Env Health
Eval Program: UST
Eval Source: CERS

Eval General Type: Compliance Evaluation Inspection
Eval Date: 10-14-2015
Violations Found: No
Eval Type: Routine done by local agency
Eval Notes: Inspector: Marquez Marie Inspection ID:5182994
Eval Division: San Diego County Department of Env Health
Eval Program: APSA
Eval Source: CERS

Eval General Type: Compliance Evaluation Inspection
Eval Date: 10-14-2015
Violations Found: No
Eval Type: Routine done by local agency
Eval Notes: Inspector: Marquez Marie Inspection ID:5182994
Eval Division: San Diego County Department of Env Health
Eval Program: HMRRP
Eval Source: CERS

Eval General Type: Compliance Evaluation Inspection
Eval Date: 10-14-2015
Violations Found: No
Eval Type: Routine done by local agency
Eval Notes: Inspector: Marquez Marie Inspection ID:5182994
Eval Division: San Diego County Department of Env Health
Eval Program: HW
Eval Source: CERS

Coordinates:
Site ID: 18488
Facility Name: CHEVRON USA INC.
Env Int Type Code: CPS
Program ID: T0608145563
Coord Name: Not reported
Ref Point Type Desc: Unknown
Latitude: 32.692687
Longitude: -117.140565

Affiliation:
Affiliation Type Desc: Document Preparer
Entity Name: Justin Lewis
Entity Title: Not reported

Map ID
Direction
Distance
Elevation

MAP FINDINGS

Site

Database(s)

EDR ID Number
EPA ID Number

CHEVRON SAN DIEGO TERMINAL (Continued)

S104234412

| | |
|------------------------|-----------------------------|
| Affiliation Address: | Not reported |
| Affiliation City: | Not reported |
| Affiliation State: | Not reported |
| Affiliation Country: | Not reported |
| Affiliation Zip: | Not reported |
| Affiliation Phone: | Not reported |
| Affiliation Type Desc: | Identification Signer |
| Entity Name: | Tam Bui |
| Entity Title: | Hub Manager |
| Affiliation Address: | Not reported |
| Affiliation City: | Not reported |
| Affiliation State: | Not reported |
| Affiliation Country: | Not reported |
| Affiliation Zip: | Not reported |
| Affiliation Phone: | Not reported |
| Affiliation Type Desc: | UST Permit Applicant |
| Entity Name: | Brett Jenkins |
| Entity Title: | Terminal Manager |
| Affiliation Address: | Not reported |
| Affiliation City: | Not reported |
| Affiliation State: | Not reported |
| Affiliation Country: | Not reported |
| Affiliation Zip: | Not reported |
| Affiliation Phone: | (619) 778-6091 |
| Affiliation Type Desc: | CUPA District |
| Entity Name: | San Diego County Env Health |
| Entity Title: | Not reported |
| Affiliation Address: | PO Box 129261 |
| Affiliation City: | San Diego |
| Affiliation State: | CA |
| Affiliation Country: | Not reported |
| Affiliation Zip: | 92112-9261 |
| Affiliation Phone: | (858) 505-6880 |
| Affiliation Type Desc: | Property Owner |
| Entity Name: | CHEVRON U S A INC |
| Entity Title: | Not reported |
| Affiliation Address: | 2351 E. Harbor Drive |
| Affiliation City: | San Diego |
| Affiliation State: | CA |
| Affiliation Country: | United States |
| Affiliation Zip: | 92113 |
| Affiliation Phone: | (619) 232-3334 |
| Affiliation Type Desc: | UST Tank Operator |
| Entity Name: | Chevron USa Inc. |
| Entity Title: | Not reported |
| Affiliation Address: | 2351 E Harbor DR |
| Affiliation City: | San Diego |
| Affiliation State: | CA |
| Affiliation Country: | United States |
| Affiliation Zip: | 92113 |
| Affiliation Phone: | (619) 232-3334 |

Map ID
Direction
Distance
Elevation

MAP FINDINGS

Site

Database(s)

EDR ID Number
EPA ID Number

CHEVRON SAN DIEGO TERMINAL (Continued)

S104234412

Affiliation Type Desc: Environmental Contact
Entity Name: Justin Lewis
Entity Title: Not reported
Affiliation Address: 17881 Gothard St
Affiliation City: Huntington Beach
Affiliation State: CA
Affiliation Country: Not reported
Affiliation Zip: 92647
Affiliation Phone: Not reported

Affiliation Type Desc: Facility Mailing Address
Entity Name: Mailing Address
Entity Title: Not reported
Affiliation Address: 2351 E. HARBOR DRIVE
Affiliation City: SAN DIEGO
Affiliation State: CA
Affiliation Country: Not reported
Affiliation Zip: 92113
Affiliation Phone: Not reported

Affiliation Type Desc: Legal Owner
Entity Name: CHEVRON U S A INC
Entity Title: Not reported
Affiliation Address: 2351 E. Harbor Drive
Affiliation City: San Diego
Affiliation State: CA
Affiliation Country: United States
Affiliation Zip: 92113
Affiliation Phone: (619) 232-3334

Affiliation Type Desc: Local Agency Caseworker
Entity Name: SCOTT WELDON - SAN DIEGO COUNTY LOP
Entity Title: Not reported
Affiliation Address: P.O. Box 129261
Affiliation City: San Diego
Affiliation State: CA
Affiliation Country: Not reported
Affiliation Zip: Not reported
Affiliation Phone: Not reported

Affiliation Type Desc: Parent Corporation
Entity Name: Chevron Products Company - Mktg Terminals
Entity Title: Not reported
Affiliation Address: Not reported
Affiliation City: Not reported
Affiliation State: Not reported
Affiliation Country: Not reported
Affiliation Zip: Not reported
Affiliation Phone: Not reported

Affiliation Type Desc: Operator
Entity Name: CHEVRON USA INC
Entity Title: Not reported
Affiliation Address: Not reported
Affiliation City: Not reported
Affiliation State: Not reported
Affiliation Country: Not reported

Map ID
Direction
Distance
Elevation

MAP FINDINGS

Site

Database(s)

EDR ID Number
EPA ID Number

CHEVRON SAN DIEGO TERMINAL (Continued)

S104234412

Affiliation Zip: Not reported
Affiliation Phone: (619) 235-3342

Affiliation Type Desc: UST Property Owner Name
Entity Name: Chevron USA Inc.
Entity Title: Not reported
Affiliation Address: 2351 E Harbor DR
Affiliation City: San Diego
Affiliation State: CA
Affiliation Country: United States
Affiliation Zip: 92113
Affiliation Phone: (619) 232-3334

Affiliation Type Desc: UST Tank Owner
Entity Name: Chevron USa Inc.
Entity Title: Not reported
Affiliation Address: 2351 E, Harbor DR
Affiliation City: San Diego
Affiliation State: CA
Affiliation Country: United States
Affiliation Zip: 92113
Affiliation Phone: (619) 235-3343

Name: CHEVRON SAN DIEGO TERMINAL
Address: 2351 EAST HARBOR DRIVE
City,State,Zip: SAN DIEGO, CA 92113-3637
Site ID: 459153
CERS ID: 110000478803
CERS Description: US EPA Air Emission Inventory System (EIS)

Affiliation:

Affiliation Type Desc: Environmental Contact
Entity Name: JOHN DALTON
Entity Title: ENVIRONMENTAL CONTACT
Affiliation Address: 601 SOUTH VAIL AVENUE
Affiliation City: MONTEBELLO
Affiliation State: CA
Affiliation Country: Not reported
Affiliation Zip: Not reported
Affiliation Phone: Not reported

Affiliation Type Desc: Environmental Contact
Entity Name: KATHY NORRIS
Entity Title: LEAD WASTE TEC
Affiliation Address: Not reported
Affiliation City: Not reported
Affiliation State: Not reported
Affiliation Country: Not reported
Affiliation Zip: Not reported
Affiliation Phone: Not reported

Affiliation Type Desc: Environmental Contact
Entity Name: Mike Carr
Entity Title: Head Plant Operator
Affiliation Address: Not reported
Affiliation City: Not reported
Affiliation State: Not reported

Map ID
Direction
Distance
Elevation

MAP FINDINGS

Site

Database(s)

EDR ID Number
EPA ID Number

CHEVRON SAN DIEGO TERMINAL (Continued)

S104234412

Affiliation Country: Not reported
Affiliation Zip: Not reported
Affiliation Phone: Not reported

Affiliation Type Desc: Public Contact
Entity Name: Ellen Collins
Entity Title: Not reported
Affiliation Address: Not reported
Affiliation City: Not reported
Affiliation State: Not reported
Affiliation Country: Not reported
Affiliation Zip: Not reported
Affiliation Phone: Not reported

Affiliation Type Desc: Environmental Contact
Entity Name: KATHY NORRIS
Entity Title: LEAD WASTE TEC
Affiliation Address: POBOX 6004
Affiliation City: SANRAMON
Affiliation State: CA
Affiliation Country: Not reported
Affiliation Zip: Not reported
Affiliation Phone: Not reported

Affiliation Type Desc: Local Agency Caseworker
Entity Name: EDUC PAREDES SAN DIEGO CNTY LOP
Entity Title: Not reported
Affiliation Address: POBOX 129261
Affiliation City: SANDIEGO
Affiliation State: Not reported
Affiliation Country: Not reported
Affiliation Zip: Not reported
Affiliation Phone: Not reported

Affiliation Type Desc: Local Agency Caseworker
Entity Name: SCOTT WELDON SAN DIEGO CNTY LOP
Entity Title: Not reported
Affiliation Address: POBOX 129261
Affiliation City: SANDIEGO
Affiliation State: Not reported
Affiliation Country: Not reported
Affiliation Zip: Not reported
Affiliation Phone: Not reported

Affiliation Type Desc: Operator
Entity Name: CHEVRON US
Entity Title: OPERATOR
Affiliation Address: 2351 E HARBOR DRIVE
Affiliation City: SANDIEGO
Affiliation State: CA
Affiliation Country: Not reported
Affiliation Zip: Not reported
Affiliation Phone: Not reported

Affiliation Type Desc: Environmental Contact
Entity Name: KWAME AWUKU
Entity Title: HES SPECIALIST-WASTE

Map ID
Direction
Distance
Elevation

MAP FINDINGS

Site

Database(s)

EDR ID Number
EPA ID Number

CHEVRON SAN DIEGO TERMINAL (Continued)

S104234412

| | |
|------------------------|-----------------------|
| Affiliation Address: | POBOX 6004 |
| Affiliation City: | SANRAMON |
| Affiliation State: | CA |
| Affiliation Country: | Not reported |
| Affiliation Zip: | Not reported |
| Affiliation Phone: | Not reported |
| Affiliation Type Desc: | Facility Owner |
| Entity Name: | CHEVRON US A |
| Entity Title: | OWNER |
| Affiliation Address: | 2351 E HARBOR DRIVE |
| Affiliation City: | SANDIEGO |
| Affiliation State: | CA |
| Affiliation Country: | Not reported |
| Affiliation Zip: | Not reported |
| Affiliation Phone: | Not reported |
| Affiliation Type Desc: | Property Owner |
| Entity Name: | CHEVRON US A |
| Entity Title: | Not reported |
| Affiliation Address: | 2351 E HARBOR DRIVE |
| Affiliation City: | SANDIEGO |
| Affiliation State: | Not reported |
| Affiliation Country: | Not reported |
| Affiliation Zip: | Not reported |
| Affiliation Phone: | Not reported |
| Affiliation Type Desc: | UST PO Name |
| Entity Name: | CHEVRON US |
| Entity Title: | Not reported |
| Affiliation Address: | 2351 E HARBOR DR |
| Affiliation City: | SANDIEGO |
| Affiliation State: | Not reported |
| Affiliation Country: | Not reported |
| Affiliation Zip: | Not reported |
| Affiliation Phone: | Not reported |
| Affiliation Type Desc: | Environmental Contact |
| Entity Name: | Justin Lewis |
| Entity Title: | Not reported |
| Affiliation Address: | 17881 GOTHARD ST |
| Affiliation City: | HUNTINGTONBEACH |
| Affiliation State: | Not reported |
| Affiliation Country: | Not reported |
| Affiliation Zip: | Not reported |
| Affiliation Phone: | Not reported |
| Affiliation Type Desc: | Environmental Contact |
| Entity Name: | SEAN MONEGAN |
| Entity Title: | TERMINAL MGR |
| Affiliation Address: | Not reported |
| Affiliation City: | Not reported |
| Affiliation State: | Not reported |
| Affiliation Country: | Not reported |
| Affiliation Zip: | Not reported |
| Affiliation Phone: | Not reported |

Map ID
Direction
Distance
Elevation

MAP FINDINGS

Site

Database(s)

EDR ID Number
EPA ID Number

S128 **CHEVRON SERVICE STATION**
SW **2351 HARBOR DR E**
1/8-1/4 **SAN DIEGO, CA 92113**
0.219 mi.
1158 ft. **Site 3 of 9 in cluster S**

CA LUST **S101302018**
CA EMI **N/A**
CA HIST CORTESE

Relative:
Lower
Actual:
30 ft.

LUST REG 9:
Region: 9
Status: Remediation Plan
Case Number: 9UT0015
Local Case: H03791-001
Substance: Hydrocarbons
Qty Leaked: 0
Abate Method: Remove Free Product - remove floating product from water table
Local Agency: San Diego
How Found: Other Means
How Stopped: New Tank
Source: Tank
Cause: Unknown
Lead Agency: Local Agency
Case Type: Other ground water affected
Date Found: 01/28/1984
Date Stopped: 03/30/1987
Confirm Date: 03/30/1987
Submit Workplan: Not reported
Prelim Assess: 08/29/1986
Desc Pollution: Not reported
Remed Plan: 08/27/1987
Remed Action: Not reported
Began Monitor: Not reported
Release Date: 08/04/1986
Enforce Date: Not reported
Closed Date: Not reported
Enforce Type: Not reported
Pilot Program: LOP
Basin Number: 908.22
GW Depth: 20
Beneficial Use: No Beneficial groundwater use
NPDES Number: Not reported
Priority: 2B
File Dispn: File discarded, case closed
Interim Remedial Actions: Yes
Cleanup and Abatement order Number: Not reported
Waste Discharge Requirement Number: Not reported

EMI:

Name: CHEVRON USA INC. - HARBOR DR E
Address: 2351 HARBOR DR E
City,State,Zip: SAN DIEGO, CA 92113
Year: 1997
County Code: 37
Air Basin: SD
Facility ID: 1968
Air District Name: SD
SIC Code: 5171
Air District Name: SAN DIEGO COUNTY APCD
Community Health Air Pollution Info System: Not reported
Consolidated Emission Reporting Rule: Not reported
Total Organic Hydrocarbon Gases Tons/Yr: 44

Map ID
Direction
Distance
Elevation

MAP FINDINGS

Site

Database(s)

EDR ID Number
EPA ID Number

CHEVRON SERVICE STATION (Continued)

S101302018

Reactive Organic Gases Tons/Yr: 43
Carbon Monoxide Emissions Tons/Yr: 0
NOX - Oxides of Nitrogen Tons/Yr: 0
SOX - Oxides of Sulphur Tons/Yr: 0
Particulate Matter Tons/Yr: 0
Part. Matter 10 Micrometers and Smlr Tons/Yr:0

Name: CHEVRON USA INC. - HARBOR DR E
Address: 2351 HARBOR DR E
City,State,Zip: SAN DIEGO, CA 92113
Year: 1998
County Code: 37
Air Basin: SD
Facility ID: 1968
Air District Name: SD
SIC Code: 5171
Air District Name: SAN DIEGO COUNTY APCD
Community Health Air Pollution Info System: Not reported
Consolidated Emission Reporting Rule: Not reported
Total Organic Hydrocarbon Gases Tons/Yr: 41
Reactive Organic Gases Tons/Yr: 40
Carbon Monoxide Emissions Tons/Yr: 0
NOX - Oxides of Nitrogen Tons/Yr: 0
SOX - Oxides of Sulphur Tons/Yr: 0
Particulate Matter Tons/Yr: 0
Part. Matter 10 Micrometers and Smlr Tons/Yr:0

Name: CHEVRON USA INC. - HARBOR DR E
Address: 2351 HARBOR DR E
City,State,Zip: SAN DIEGO, CA 92113
Year: 1999
County Code: 37
Air Basin: SD
Facility ID: 1968
Air District Name: SD
SIC Code: 5171
Air District Name: SAN DIEGO COUNTY APCD
Community Health Air Pollution Info System: Not reported
Consolidated Emission Reporting Rule: Not reported
Total Organic Hydrocarbon Gases Tons/Yr: 36
Reactive Organic Gases Tons/Yr: 36
Carbon Monoxide Emissions Tons/Yr: 0
NOX - Oxides of Nitrogen Tons/Yr: 0
SOX - Oxides of Sulphur Tons/Yr: 0
Particulate Matter Tons/Yr: 0
Part. Matter 10 Micrometers and Smlr Tons/Yr:0

Name: CHEVRON USA INC. - HARBOR DR E
Address: 2351 HARBOR DR E
City,State,Zip: SAN DIEGO, CA 92113
Year: 2000
County Code: 37
Air Basin: SD
Facility ID: 1968
Air District Name: SD
SIC Code: 5171
Air District Name: SAN DIEGO COUNTY APCD

Map ID
Direction
Distance
Elevation

MAP FINDINGS

Site

Database(s)

EDR ID Number
EPA ID Number

CHEVRON SERVICE STATION (Continued)

S101302018

Community Health Air Pollution Info System: Not reported
Consolidated Emission Reporting Rule: Not reported
Total Organic Hydrocarbon Gases Tons/Yr: 36
Reactive Organic Gases Tons/Yr: 36
Carbon Monoxide Emissions Tons/Yr: 0
NOX - Oxides of Nitrogen Tons/Yr: 0
SOX - Oxides of Sulphur Tons/Yr: 0
Particulate Matter Tons/Yr: 0
Part. Matter 10 Micrometers and Smlr Tons/Yr:0

Name: CHEVRON USA INC. - HARBOR DR E
Address: 2351 HARBOR DR E
City,State,Zip: SAN DIEGO, CA 92113
Year: 2001
County Code: 37
Air Basin: SD
Facility ID: 1968
Air District Name: SD
SIC Code: 5171
Air District Name: SAN DIEGO COUNTY APCD
Community Health Air Pollution Info System: Y
Consolidated Emission Reporting Rule: Not reported
Total Organic Hydrocarbon Gases Tons/Yr: 17
Reactive Organic Gases Tons/Yr: 17
Carbon Monoxide Emissions Tons/Yr: 0
NOX - Oxides of Nitrogen Tons/Yr: 0
SOX - Oxides of Sulphur Tons/Yr: 0
Particulate Matter Tons/Yr: 0
Part. Matter 10 Micrometers and Smlr Tons/Yr:0

Name: CHEVRON USA INC. - HARBOR DR E
Address: 2351 HARBOR DR E
City,State,Zip: SAN DIEGO, CA 92113
Year: 2002
County Code: 37
Air Basin: SD
Facility ID: 1968
Air District Name: SD
SIC Code: 5171
Air District Name: SAN DIEGO COUNTY APCD
Community Health Air Pollution Info System: Y
Consolidated Emission Reporting Rule: Not reported
Total Organic Hydrocarbon Gases Tons/Yr: 17
Reactive Organic Gases Tons/Yr: 17
Carbon Monoxide Emissions Tons/Yr: 0
NOX - Oxides of Nitrogen Tons/Yr: 0
SOX - Oxides of Sulphur Tons/Yr: 0
Particulate Matter Tons/Yr: 0
Part. Matter 10 Micrometers and Smlr Tons/Yr:0

Name: CHEVRON USA INC. - HARBOR DR E
Address: 2351 HARBOR DR E
City,State,Zip: SAN DIEGO, CA 92113
Year: 2003
County Code: 37
Air Basin: SD
Facility ID: 1968

Map ID
 Direction
 Distance
 Elevation

MAP FINDINGS

Site

Database(s)

EDR ID Number
 EPA ID Number

CHEVRON SERVICE STATION (Continued)

S101302018

Air District Name: SD
 SIC Code: 5171
 Air District Name: SAN DIEGO COUNTY APCD
 Community Health Air Pollution Info System: Not reported
 Consolidated Emission Reporting Rule: Not reported
 Total Organic Hydrocarbon Gases Tons/Yr: 1
 Reactive Organic Gases Tons/Yr: 1
 Carbon Monoxide Emissions Tons/Yr: 0
 NOX - Oxides of Nitrogen Tons/Yr: 0
 SOX - Oxides of Sulphur Tons/Yr: 0
 Particulate Matter Tons/Yr: 0
 Part. Matter 10 Micrometers and Smllr Tons/Yr:0

Name: CHEVRON USA INC. - HARBOR DR E
 Address: 2351 HARBOR DR E
 City,State,Zip: SAN DIEGO, CA 92113
 Year: 2004
 County Code: 37
 Air Basin: SD
 Facility ID: 1968
 Air District Name: SD
 SIC Code: 5171
 Air District Name: SAN DIEGO COUNTY APCD
 Community Health Air Pollution Info System: Y
 Consolidated Emission Reporting Rule: Not reported
 Total Organic Hydrocarbon Gases Tons/Yr: 1.41324868
 Reactive Organic Gases Tons/Yr: 1.41324868
 Carbon Monoxide Emissions Tons/Yr: 0
 NOX - Oxides of Nitrogen Tons/Yr: 0
 SOX - Oxides of Sulphur Tons/Yr: 0
 Particulate Matter Tons/Yr: 0
 Part. Matter 10 Micrometers and Smllr Tons/Yr:0

HIST CORTESE:
 edr_fname: CHEVRON SERVICE STATION
 edr_fadd1: 2351 HARBOR
 City,State,Zip: SAN DIEGO, CA 92113
 Region: CORTESE
 Facility County Code: 37
 Reg By: LTNKA
 Reg Id: 9UT0015

**S129
 SW
 1/8-1/4
 0.219 mi.
 1158 ft.**

**COASTAL TRANSPORT INC
 2351 HARBOR DR
 SAN DIEGO, CA 92113
 Site 4 of 9 in cluster S**

**CA HIST UST S113003831
 CA HAZNET N/A
 CA HWTS**

**Relative:
 Lower
 Actual:
 30 ft.**

HIST UST:
 Name: CHEVRON USA SAN DIEGO TERMINAL
 Address: 2351 E HARBOR DRIVE
 City,State,Zip: SAN DIEGO, CA 92113
 File Number: 0002AEAE
 URL: <http://geotracker.waterboards.ca.gov/ustpdfs/pdf/0002AEAE.pdf>
 Region: Not reported
 Facility ID: Not reported
 Facility Type: Not reported

Map ID
Direction
Distance
Elevation

MAP FINDINGS

Site

Database(s)

EDR ID Number
EPA ID Number

COASTAL TRANSPORT INC (Continued)

S113003831

Other Type: Not reported
Contact Name: Not reported
Telephone: Not reported
Owner Name: Not reported
Owner Address: Not reported
Owner City,St,Zip: Not reported
Total Tanks: Not reported

Tank Num: Not reported
Container Num: Not reported
Year Installed: Not reported
Tank Capacity: Not reported
Tank Used for: Not reported
Type of Fuel: Not reported
Container Construction Thickness: Not reported
Leak Detection: Not reported

[Click here for Geo Tracker PDF:](#)

HAZNET:

Name: COASTAL TRANSPORT INC
Address: 2351 HARBOR DR
Address 2: Not reported
City,State,Zip: SAN DIEGO, CA 921133637
Contact: GEORGE WENDELTON-TERMINAL MGR
Telephone: 8002843765
Mailing Name: Not reported
Mailing Address: 1603 ACKERMAN RD

Year: 2004
Gepaid: CAD981370521
TSD EPA ID: CAD028409019
CA Waste Code: 352 - Other organic solids
Disposal Method: H01 - Transfer Station
Tons: 0.275

Year: 2004
Gepaid: CAD981370521
TSD EPA ID: CAD028409019
CA Waste Code: 135 - Unspecified aqueous solution
Disposal Method: T01 - Treatment, Tank
Tons: 0.42

Year: 2004
Gepaid: CAD981370521
TSD EPA ID: CAT080013352
CA Waste Code: 223 - Unspecified oil-containing waste
Disposal Method: -
Tons: 8.34

Year: 2004
Gepaid: CAD981370521
TSD EPA ID: CAT080033681
CA Waste Code: 223 - Unspecified oil-containing waste
Disposal Method: R01 - Recycler
Tons: 1.7097

Map ID
Direction
Distance
Elevation

MAP FINDINGS

Site

Database(s)

EDR ID Number
EPA ID Number

COASTAL TRANSPORT INC (Continued)

S113003831

| | |
|------------------|--|
| Year: | 2004 |
| Gepaid: | CAD981370521 |
| TSD EPA ID: | CAT080033681 |
| CA Waste Code: | 352 - Other organic solids |
| Disposal Method: | D80 - Disposal, Land Fill |
| Tons: | 1.8 |
| Year: | 2004 |
| Gepaid: | CAD981370521 |
| TSD EPA ID: | CAT080033681 |
| CA Waste Code: | 352 - Other organic solids |
| Disposal Method: | T03 - Treatment, Incineration |
| Tons: | 0.2 |
| Year: | 2003 |
| Gepaid: | CAD981370521 |
| TSD EPA ID: | CAT080033681 |
| CA Waste Code: | 352 - Other organic solids |
| Disposal Method: | D80 - Disposal, Land Fill |
| Tons: | 0.625 |
| Year: | 2003 |
| Gepaid: | CAD981370521 |
| TSD EPA ID: | CAD008252405 |
| CA Waste Code: | 352 - Other organic solids |
| Disposal Method: | H01 - Transfer Station |
| Tons: | 0.0625 |
| Year: | 2002 |
| Gepaid: | CAD981370521 |
| TSD EPA ID: | CAT080033681 |
| CA Waste Code: | 352 - Other organic solids |
| Disposal Method: | D80 - Disposal, Land Fill |
| Tons: | 0.5 |
| Year: | 2000 |
| Gepaid: | CAD981370521 |
| TSD EPA ID: | CAD000633164 |
| CA Waste Code: | 611 - Contaminated soil from site clean-up |
| Disposal Method: | D80 - Disposal, Land Fill |
| Tons: | 0.5 |

[Click this hyperlink](#) while viewing on your computer to access
1 additional CA HAZNET: record(s) in the EDR Site Report.

Additional Info:

| | |
|-----------------|--------------------|
| Year: | 2004 |
| Gen EPA ID: | CAD981370521 |
| Shipment Date: | 20041031 |
| Creation Date: | 1/20/2005 18:31:32 |
| Receipt Date: | 20041031 |
| Manifest ID: | 23597027 |
| Trans EPA ID: | CAD082699562 |
| Trans Name: | NRC ENVIRONMENTAL |
| Trans 2 EPA ID: | Not reported |

Map ID
Direction
Distance
Elevation

MAP FINDINGS

Site

Database(s)

EDR ID Number
EPA ID Number

COASTAL TRANSPORT INC (Continued)

S113003831

Trans 2 Name: Not reported
TSDf EPA ID: CAT080013352
Trans Name: DEMENNO KERDOON
TSDf Alt EPA ID: CAT080013352
TSDf Alt Name: Not reported
Waste Code Description: 223 - Unspecified oil-containing waste
RCRA Code: NA
Meth Code: - Not reported
Quantity Tons: 4.17
Waste Quantity: 1000
Quantity Unit: G
Additional Code 1: Not reported
Additional Code 2: Not reported
Additional Code 3: Not reported
Additional Code 4: Not reported
Additional Code 5: Not reported

Shipment Date: 20041031
Creation Date: 3/13/2007 18:30:28
Receipt Date: 20041104
Manifest ID: 23597040
Trans EPA ID: CAD082699562
Trans Name: NRC ENVIRONMENTAL SERVICES
Trans 2 EPA ID: Not reported
Trans 2 Name: Not reported
TSDf EPA ID: CAT080033681
Trans Name: D/K ENVIRONMENTAL
TSDf Alt EPA ID: CAT080033681
TSDf Alt Name: Not reported
Waste Code Description: 352 - Other organic solids
RCRA Code: Not reported
Meth Code: T03 - Treatment, Incineration
Quantity Tons: 0.2
Waste Quantity: 400
Quantity Unit: P
Additional Code 1: Not reported
Additional Code 2: Not reported
Additional Code 3: Not reported
Additional Code 4: Not reported
Additional Code 5: Not reported

Shipment Date: 20041030
Creation Date: 1/28/2005 18:31:06
Receipt Date: 20041104
Manifest ID: 22349394
Trans EPA ID: CAD082699562
Trans Name: NRC ENVIRONMENTAL SERVICES
Trans 2 EPA ID: Not reported
Trans 2 Name: Not reported
TSDf EPA ID: CAT080033681
Trans Name: D/K ENVIRONMENTAL
TSDf Alt EPA ID: CAT080033681
TSDf Alt Name: Not reported
Waste Code Description: 352 - Other organic solids
RCRA Code: NONE
Meth Code: D80 - Disposal, Land Fill
Quantity Tons: 0.2

Map ID
Direction
Distance
Elevation

MAP FINDINGS

Site

Database(s)

EDR ID Number
EPA ID Number

COASTAL TRANSPORT INC (Continued)

S113003831

Waste Quantity: 400
Quantity Unit: P
Additional Code 1: Not reported
Additional Code 2: Not reported
Additional Code 3: Not reported
Additional Code 4: Not reported
Additional Code 5: Not reported

Shipment Date: 20041030
Creation Date: 1/28/2005 18:31:06
Receipt Date: 20041104
Manifest ID: 22349394
Trans EPA ID: CAD082699562
Trans Name: NRC ENVIRONMENTAL SERVICES
Trans 2 EPA ID: Not reported
Trans 2 Name: Not reported
TSDf EPA ID: CAT080033681
Trans Name: D/K ENVIRONMENTAL
TSDf Alt EPA ID: CAT080033681
TSDf Alt Name: Not reported
Waste Code Description: 223 - Unspecified oil-containing waste
RCRA Code: NONE
Meth Code: R01 - Recycler
Quantity Tons: 0.93825
Waste Quantity: 225
Quantity Unit: G
Additional Code 1: Not reported
Additional Code 2: Not reported
Additional Code 3: Not reported
Additional Code 4: Not reported
Additional Code 5: Not reported

Shipment Date: 20040820
Creation Date: 12/22/2004 18:31:08
Receipt Date: 20040826
Manifest ID: 22349406
Trans EPA ID: CAD082699562
Trans Name: NRC ENVIRONMENTAL SERVICES
Trans 2 EPA ID: Not reported
Trans 2 Name: Not reported
TSDf EPA ID: CAT080033681
Trans Name: D/K ENVIRONMENTAL
TSDf Alt EPA ID: CAT080033681
TSDf Alt Name: Not reported
Waste Code Description: 352 - Other organic solids
RCRA Code: NONE
Meth Code: D80 - Disposal, Land Fill
Quantity Tons: 0.7
Waste Quantity: 1400
Quantity Unit: P
Additional Code 1: Not reported
Additional Code 2: Not reported
Additional Code 3: Not reported
Additional Code 4: Not reported
Additional Code 5: Not reported

Shipment Date: 20040630

Map ID
Direction
Distance
Elevation

MAP FINDINGS

Site

Database(s)

EDR ID Number
EPA ID Number

COASTAL TRANSPORT INC (Continued)

S113003831

Creation Date: 11/1/2004 12:36:11
Receipt Date: 20040701
Manifest ID: 22014384
Trans EPA ID: CAD082699562
Trans Name: NRC ENVIRONMENTAL SERVICES
Trans 2 EPA ID: Not reported
Trans 2 Name: Not reported
TSDf EPA ID: CAT080013352
Trans Name: DEMMENO KERDOON
TSDf Alt EPA ID: CAT080013352
TSDf Alt Name: Not reported
Waste Code Description: 223 - Unspecified oil-containing waste
RCRA Code: NONE
Meth Code: - Not reported
Quantity Tons: 4.17
Waste Quantity: 1000
Quantity Unit: G
Additional Code 1: Not reported
Additional Code 2: Not reported
Additional Code 3: Not reported
Additional Code 4: Not reported
Additional Code 5: Not reported

Shipment Date: 20040413
Creation Date: 10/14/2004 15:19:37
Receipt Date: 20040416
Manifest ID: 22014321
Trans EPA ID: CAD082699562
Trans Name: NRC ENVIRONMENTAL SERVICES
Trans 2 EPA ID: Not reported
Trans 2 Name: Not reported
TSDf EPA ID: CAT080033681
Trans Name: D/K ENVIRONMENTAL
TSDf Alt EPA ID: CAT080033681
TSDf Alt Name: Not reported
Waste Code Description: 223 - Unspecified oil-containing waste
RCRA Code: Not reported
Meth Code: R01 - Recycler
Quantity Tons: 0.35445
Waste Quantity: 85
Quantity Unit: G
Additional Code 1: Not reported
Additional Code 2: Not reported
Additional Code 3: Not reported
Additional Code 4: Not reported
Additional Code 5: Not reported

Shipment Date: 20040413
Creation Date: 10/14/2004 15:19:37
Receipt Date: 20040416
Manifest ID: 22014322
Trans EPA ID: CAD082699562
Trans Name: NRC ENVIRONMENTAL SERVICES
Trans 2 EPA ID: Not reported
Trans 2 Name: Not reported
TSDf EPA ID: CAD028409019
Trans Name: CROSBY & OVERTON INC

Map ID
Direction
Distance
Elevation

MAP FINDINGS

Site

Database(s)

EDR ID Number
EPA ID Number

COASTAL TRANSPORT INC (Continued)

S113003831

| | |
|-------------------------|------------------------------------|
| TSDf Alt EPA ID: | CAD028409019 |
| TSDf Alt Name: | Not reported |
| Waste Code Description: | 135 - Unspecified aqueous solution |
| RCRA Code: | Not reported |
| Meth Code: | T01 - Treatment, Tank |
| Quantity Tons: | 0.42 |
| Waste Quantity: | 100 |
| Quantity Unit: | G |
| Additional Code 1: | Not reported |
| Additional Code 2: | Not reported |
| Additional Code 3: | Not reported |
| Additional Code 4: | Not reported |
| Additional Code 5: | Not reported |
| Shipment Date: | 20040413 |
| Creation Date: | 10/14/2004 15:19:37 |
| Receipt Date: | 20040416 |
| Manifest ID: | 22014322 |
| Trans EPA ID: | CAD082699562 |
| Trans Name: | NRC ENVIRONMENTAL SERVICES |
| Trans 2 EPA ID: | Not reported |
| Trans 2 Name: | Not reported |
| TSDf EPA ID: | CAD028409019 |
| Trans Name: | CROSBY & OVERTON INC |
| TSDf Alt EPA ID: | CAD028409019 |
| TSDf Alt Name: | Not reported |
| Waste Code Description: | 352 - Other organic solids |
| RCRA Code: | Not reported |
| Meth Code: | H01 - Transfer Station |
| Quantity Tons: | 0.075 |
| Waste Quantity: | 150 |
| Quantity Unit: | P |
| Additional Code 1: | Not reported |
| Additional Code 2: | Not reported |
| Additional Code 3: | Not reported |
| Additional Code 4: | Not reported |
| Additional Code 5: | Not reported |
| Shipment Date: | 20040123 |
| Creation Date: | 11/18/2004 8:25:56 |
| Receipt Date: | 20040130 |
| Manifest ID: | 22610705 |
| Trans EPA ID: | CAD982413262 |
| Trans Name: | EVERGREEN ENVIRONMENTAL SERVICES |
| Trans 2 EPA ID: | Not reported |
| Trans 2 Name: | Not reported |
| TSDf EPA ID: | CAD028409019 |
| Trans Name: | CROSBY & OVERTON |
| TSDf Alt EPA ID: | CAD028409019 |
| TSDf Alt Name: | Not reported |
| Waste Code Description: | 352 - Other organic solids |
| RCRA Code: | Not reported |
| Meth Code: | H01 - Transfer Station |
| Quantity Tons: | 0.2 |
| Waste Quantity: | 400 |
| Quantity Unit: | P |
| Additional Code 1: | Not reported |

Map ID
Direction
Distance
Elevation

MAP FINDINGS

Site

Database(s)

EDR ID Number
EPA ID Number

COASTAL TRANSPORT INC (Continued)

S113003831

Additional Code 2: Not reported
Additional Code 3: Not reported
Additional Code 4: Not reported
Additional Code 5: Not reported

Additional Info:

Year: 2003
Gen EPA ID: CAD981370521

Shipment Date: 20031209
Creation Date: 8/12/2004 8:09:46
Receipt Date: 20031219
Manifest ID: 21356459
Trans EPA ID: CAD028277036
Trans Name: ASBURY ENVIRONMENTAL SERVICES
Trans 2 EPA ID: Not reported
Trans 2 Name: Not reported
TSDf EPA ID: CAD008252405
Trans Name: PACIFIC RESOURCE RECOVERY
TSDf Alt EPA ID: CAD008252405
TSDf Alt Name: Not reported
Waste Code Description: 352 - Other organic solids
RCRA Code: D001
Meth Code: H01 - Transfer Station
Quantity Tons: 0.0625
Waste Quantity: 125
Quantity Unit: P
Additional Code 1: Not reported
Additional Code 2: Not reported
Additional Code 3: Not reported
Additional Code 4: Not reported
Additional Code 5: Not reported

Shipment Date: 20030728
Creation Date: 7/29/2004 7:43:54
Receipt Date: 20030804
Manifest ID: 22817503
Trans EPA ID: CAD028277036
Trans Name: Not reported
Trans 2 EPA ID: Not reported
Trans 2 Name: Not reported
TSDf EPA ID: CAT080033681
Trans Name: Not reported
TSDf Alt EPA ID: CAT080033681
TSDf Alt Name: Not reported
Waste Code Description: 352 - Other organic solids
RCRA Code: Not reported
Meth Code: D80 - Disposal, Land Fill
Quantity Tons: 0.425
Waste Quantity: 850
Quantity Unit: P
Additional Code 1: Not reported
Additional Code 2: Not reported
Additional Code 3: Not reported
Additional Code 4: Not reported
Additional Code 5: Not reported

Map ID
Direction
Distance
Elevation

MAP FINDINGS

Site

Database(s)

EDR ID Number
EPA ID Number

COASTAL TRANSPORT INC (Continued)

S113003831

Shipment Date: 20030227
Creation Date: 6/22/2003 18:31:48
Receipt Date: 20030310
Manifest ID: 22459047
Trans EPA ID: CAD028277036
Trans Name: Not reported
Trans 2 EPA ID: Not reported
Trans 2 Name: Not reported
TSDf EPA ID: CAT080033681
Trans Name: Not reported
TSDf Alt EPA ID: CAT080033681
TSDf Alt Name: Not reported
Waste Code Description: 352 - Other organic solids
RCRA Code: Not reported
Meth Code: D80 - Disposal, Land Fill
Quantity Tons: 0.2
Waste Quantity: 400
Quantity Unit: P
Additional Code 1: Not reported
Additional Code 2: Not reported
Additional Code 3: Not reported
Additional Code 4: Not reported
Additional Code 5: Not reported

Additional Info:

Year: 2002
Gen EPA ID: CAD981370521

Shipment Date: 20020927
Creation Date: 2/10/2003 18:31:16
Receipt Date: 20021008
Manifest ID: 20923494
Trans EPA ID: CAD028277036
Trans Name: Not reported
Trans 2 EPA ID: Not reported
Trans 2 Name: Not reported
TSDf EPA ID: CAT080033681
Trans Name: Not reported
TSDf Alt EPA ID: Not reported
TSDf Alt Name: Not reported
Waste Code Description: 352 - Other organic solids
RCRA Code: Not reported
Meth Code: D80 - Disposal, Land Fill
Quantity Tons: 0.1
Waste Quantity: 200
Quantity Unit: P
Additional Code 1: Not reported
Additional Code 2: Not reported
Additional Code 3: Not reported
Additional Code 4: Not reported
Additional Code 5: Not reported

Shipment Date: 20020927
Creation Date: 2/10/2003 18:31:16
Receipt Date: 20021010
Manifest ID: 22034031
Trans EPA ID: CAD028277036

Map ID
Direction
Distance
Elevation

MAP FINDINGS

Site

Database(s)

EDR ID Number
EPA ID Number

COASTAL TRANSPORT INC (Continued)

S113003831

| | |
|---|----------------------------|
| Trans Name: | Not reported |
| Trans 2 EPA ID: | Not reported |
| Trans 2 Name: | Not reported |
| TSDf EPA ID: | CAT080033681 |
| Trans Name: | Not reported |
| TSDf Alt EPA ID: | Not reported |
| TSDf Alt Name: | Not reported |
| Waste Code Description: | 352 - Other organic solids |
| RCRA Code: | Not reported |
| Meth Code: | D80 - Disposal, Land Fill |
| Quantity Tons: | 0.4 |
| Waste Quantity: | 800 |
| Quantity Unit: | P |
| Additional Code 1: | Not reported |
| Additional Code 2: | Not reported |
| Additional Code 3: | Not reported |
| Additional Code 4: | Not reported |
| Additional Code 5: | Not reported |
| Additional Info: | |
| Year: | 2000 |
| Gen EPA ID: | CAD981370521 |
| Shipment Date: 20001009 | |
| Creation Date: 12/8/2000 0:00:00 | |
| Receipt Date: 20001009 | |
| Manifest ID: 99282770 | |
| Trans EPA ID: SCR000074591 | |
| Trans Name: Not reported | |
| Trans 2 EPA ID: Not reported | |
| Trans 2 Name: Not reported | |
| TSDf EPA ID: CAD000633164 | |
| Trans Name: Not reported | |
| TSDf Alt EPA ID: Not reported | |
| TSDf Alt Name: Not reported | |
| Waste Code Description: 611 - Contaminated soil from site clean-ups | |
| RCRA Code: Not reported | |
| Meth Code: D80 - Disposal, Land Fill | |
| Quantity Tons: 0.5 | |
| Waste Quantity: 1000 | |
| Quantity Unit: P | |
| Additional Code 1: Not reported | |
| Additional Code 2: Not reported | |
| Additional Code 3: Not reported | |
| Additional Code 4: Not reported | |
| Additional Code 5: Not reported | |
| Additional Info: | |
| Year: | 1994 |
| Gen EPA ID: | CAD981370521 |
| Shipment Date: 19940826 | |
| Creation Date: 3/26/1996 0:00:00 | |
| Receipt Date: 19940829 | |
| Manifest ID: 93637212 | |
| Trans EPA ID: CAD983615998 | |

Map ID
Direction
Distance
Elevation

MAP FINDINGS

Site

Database(s)

EDR ID Number
EPA ID Number

COASTAL TRANSPORT INC (Continued)

S113003831

Trans Name: Not reported
Trans 2 EPA ID: Not reported
Trans 2 Name: Not reported
TSDf EPA ID: CAD000088252
Trans Name: Not reported
TSDf Alt EPA ID: Not reported
TSDf Alt Name: Not reported
Waste Code Description: 352 - Other organic solids
RCRA Code: Not reported
Meth Code: H01 - Transfer Station
Quantity Tons: 0.417
Waste Quantity: 100
Quantity Unit: G
Additional Code 1: Not reported
Additional Code 2: Not reported
Additional Code 3: Not reported
Additional Code 4: Not reported
Additional Code 5: Not reported

HWTS:

Name: COASTAL TRANSPORT INC
Address: 2351 HARBOR DR
Address 2: Not reported
City,State,Zip: SAN DIEGO, CA 921133637
EPA ID: CAD981370521
Inactive Date: 06/30/2007
Create Date: 04/10/1987
Last Act Date: 10/15/2007
Mailing Name: ENVIRONMENTAL SAFTEY OFFICER
Mailing Address: 1603 ACKERMAN RD
Mailing Address 2: Not reported
Mailing City,State,Zip: SAN ANTONIO, TX 782190000
Owner Name: COASTAL TRANSPORT INC
Owner Address: 9950 SAN DIEGO MISSION RD
Owner Address 2: Not reported
Owner City,State,Zip: SAN DIEGO, CA 921080000
Contact Name: GEORGE WENDELTON-TERMINAL MGR
Contact Address: 9950 SAN DIEGO MISSION RD
Contact Address 2: Not reported
City,State,Zip: SAN DIEGO, CA 921080000

NAICS:

EPA ID: CAD981370521
Create Date: 2005-09-27 15:01:35.000
NAICS Code: 48411
NAICS Description: General Freight Trucking, Local
Issued EPA ID Date: 1987-04-10 00:00:00
Inactive Date: 2007-06-30 09:15:34.99700
Facility Name: COASTAL TRANSPORT INC
Facility Address: 2351 HARBOR DR
Facility Address 2: Not reported
Facility City: SAN DIEGO
Facility County: Not reported
Facility State: CA
Facility Zip: 921133637

MAP FINDINGS

| | | | |
|-----------|------|-------------|---------------|
| Map ID | | | EDR ID Number |
| Direction | | | EPA ID Number |
| Distance | | | |
| Elevation | Site | Database(s) | |

| | | | |
|---|---|---------------|---------------------------------|
| S130 SW 1/8-1/4 0.219 mi. 1158 ft. | CHEVRON USA INC. 2351 E HARBOR DR SAN DIEGO, CA 92113 Site 5 of 9 in cluster S | CA UST | U004261904 N/A |
|---|---|---------------|---------------------------------|

| | | |
|---|--|--|
| Relative: Lower Actual: 30 ft. | UST: Name: CHEVRON USA INC. Address: 2351 E HARBOR DR City,State,Zip: SAN DIEGO, CA 92113 Facility ID: 37-000-103791 Permitting Agency: San Diego County Department of Environmental Health Latitude: 32.6927 Longitude: -117.1408 | |
|---|--|--|

| | | | |
|---|---|--|---------------------------------|
| S131 SW 1/8-1/4 0.219 mi. 1158 ft. | CHEVRON USA INC. 2351 HARBOR DR SAN DIEGO, CA 92113 Site 6 of 9 in cluster S | CA SAN DIEGO CO. SAM CA UST | U003789146 N/A |
|---|---|--|---------------------------------|

| | | |
|---|--|--|
| Relative: Lower Actual: 30 ft. | SAN DIEGO CO. SAM: Name: CHEVRON USA INC. Address: 2351 HARBOR DR City,State,Zip: SAN DIEGO, CA 921133637 Case Number: H03791-004 Agency: DEH Site Assessment & Mitigation Funding: Private - VAP Facility Type: Soils Only Facility Status: Closed Case Date: 12/5/2001 Date Began: 10/1/2001 | |
|---|--|--|

| | |
|--|--|
| UST: Name: CHEVRON USA INC. Address: 2351 HARBOR DR City,State,Zip: SAN DIEGO, CA 92113 Facility ID: H03791 Permitting Agency: SAN DIEGO COUNTY Latitude: 32.694163 Longitude: -117.139124 | |
|--|--|

| | | | |
|---|--|--------------------------|--|
| S132 SW 1/8-1/4 0.219 mi. 1158 ft. | COASTAL TRANSPORT CO INC 2351 E HARBOR BLVD DR SAN DIEGO, CA 92113 Site 7 of 9 in cluster S | RCRA NonGen / NLR | 1000110657 CAD981370521 |
|---|--|--------------------------|--|

| | | |
|---|---|--|
| Relative: Lower Actual: 30 ft. | RCRA NonGen / NLR: Date Form Received by Agency: 1994-02-11 00:00:00.0 Handler Name: COASTAL TRANSPORT CO INC Handler Address: 2351 E HARBOR BLVD DR Handler City,State,Zip: SAN DIEGO, CA 92113 EPA ID: CAD981370521 Contact Name: DENNY DAY Contact Address: 1603 ACKERMAN RD Contact City,State,Zip: SAN ANTONIO, TX 78219 Contact Telephone: 210-661-4287 | |
|---|---|--|

Map ID
 Direction
 Distance
 Elevation

MAP FINDINGS

Site

Database(s)

EDR ID Number
 EPA ID Number

COASTAL TRANSPORT CO INC (Continued)

1000110657

| | |
|--|---------------------------|
| Contact Fax: | Not reported |
| Contact Email: | Not reported |
| Contact Title: | Not reported |
| EPA Region: | 09 |
| Land Type: | County |
| Federal Waste Generator Description: | Not a generator, verified |
| Non-Notifier: | Not reported |
| Biennial Report Cycle: | Not reported |
| Accessibility: | Not reported |
| Active Site Indicator: | Handler Activities |
| State District Owner: | CA |
| State District: | 4 |
| Mailing Address: | 2351 E HARBOR BLVD DR |
| Mailing City,State,Zip: | SAN DIEGO, CA 92113 |
| Owner Name: | COASTAL TRANSPORT CO INC |
| Owner Type: | Other |
| Operator Name: | NOT REQUIRED |
| Operator Type: | Private |
| Short-Term Generator Activity: | No |
| Importer Activity: | No |
| Mixed Waste Generator: | No |
| Transporter Activity: | Yes |
| Transfer Facility Activity: | No |
| Recycler Activity with Storage: | No |
| Small Quantity On-Site Burner Exemption: | No |
| Smelting Melting and Refining Furnace Exemption: | No |
| Underground Injection Control: | No |
| Off-Site Waste Receipt: | No |
| Universal Waste Indicator: | No |
| Universal Waste Destination Facility: | No |
| Federal Universal Waste: | No |
| Active Site Fed-Reg Treatment Storage and Disposal Facility: | Not reported |
| Active Site Converter Treatment storage and Disposal Facility: | Not reported |
| Active Site State-Reg Treatment Storage and Disposal Facility: | Not reported |
| Active Site State-Reg Handler: | --- |
| Federal Facility Indicator: | Not reported |
| Hazardous Secondary Material Indicator: | NN |
| Sub-Part K Indicator: | Not reported |
| Commercial TSD Indicator: | No |
| Treatment Storage and Disposal Type: | Not reported |
| 2018 GPRA Permit Baseline: | Not on the Baseline |
| 2018 GPRA Renewals Baseline: | Not on the Baseline |
| Permit Renewals Workload Universe: | Not reported |
| Permit Workload Universe: | Not reported |
| Permit Progress Universe: | Not reported |
| Post-Closure Workload Universe: | Not reported |
| Closure Workload Universe: | Not reported |
| 202 GPRA Corrective Action Baseline: | No |
| Corrective Action Workload Universe: | No |
| Subject to Corrective Action Universe: | No |
| Non-TSDFs Where RCRA CA has Been Imposed Universe: | No |
| TSDFs Potentially Subject to CA Under 3004 (u)/(v) Universe: | No |
| TSDFs Only Subject to CA under Discretionary Auth Universe: | No |
| Corrective Action Priority Ranking: | No NCAPS ranking |
| Environmental Control Indicator: | No |
| Institutional Control Indicator: | No |
| Human Exposure Controls Indicator: | N/A |

Map ID
Direction
Distance
Elevation

MAP FINDINGS

Site

Database(s)

EDR ID Number
EPA ID Number

COASTAL TRANSPORT CO INC (Continued)

1000110657

| | |
|---|-----------------------|
| Groundwater Controls Indicator: | N/A |
| Operating TSDF Universe: | Not reported |
| Full Enforcement Universe: | Not reported |
| Significant Non-Complier Universe: | No |
| Unaddressed Significant Non-Complier Universe: | No |
| Addressed Significant Non-Complier Universe: | No |
| Significant Non-Complier With a Compliance Schedule Universe: | No |
| Financial Assurance Required: | Not reported |
| Handler Date of Last Change: | 2002-06-27 03:24:10.0 |
| Recognized Trader-Importer: | No |
| Recognized Trader-Exporter: | No |
| Importer of Spent Lead Acid Batteries: | No |
| Exporter of Spent Lead Acid Batteries: | No |
| Recycler Activity Without Storage: | Not reported |
| Manifest Broker: | Not reported |
| Sub-Part P Indicator: | No |

Handler - Owner Operator:

| | |
|--------------------------------|------------------------|
| Owner/Operator Indicator: | Operator |
| Owner/Operator Name: | NOT REQUIRED |
| Legal Status: | Private |
| Date Became Current: | Not reported |
| Date Ended Current: | Not reported |
| Owner/Operator Address: | NOT REQUIRED |
| Owner/Operator City,State,Zip: | NOT REQUIRED, ME 99999 |
| Owner/Operator Telephone: | 415-555-1212 |
| Owner/Operator Telephone Ext: | Not reported |
| Owner/Operator Fax: | Not reported |
| Owner/Operator Email: | Not reported |

| | |
|--------------------------------|--------------------------|
| Owner/Operator Indicator: | Owner |
| Owner/Operator Name: | COASTAL TRANSPORT CO INC |
| Legal Status: | Other |
| Date Became Current: | Not reported |
| Date Ended Current: | Not reported |
| Owner/Operator Address: | 1603 ACKERMAN RD |
| Owner/Operator City,State,Zip: | SAN ANTONIO, TX 78219 |
| Owner/Operator Telephone: | 210-661-4287 |
| Owner/Operator Telephone Ext: | Not reported |
| Owner/Operator Fax: | Not reported |
| Owner/Operator Email: | Not reported |

Historic Generators:

| | |
|--|---------------------------|
| Receive Date: | 1994-02-11 00:00:00.0 |
| Handler Name: | COASTAL TRANSPORT CO INC |
| Federal Waste Generator Description: | Not a generator, verified |
| State District Owner: | CA |
| Large Quantity Handler of Universal Waste: | No |
| Recognized Trader Importer: | No |
| Recognized Trader Exporter: | No |
| Spent Lead Acid Battery Importer: | No |
| Spent Lead Acid Battery Exporter: | No |
| Current Record: | Yes |
| Non Storage Recycler Activity: | Not reported |
| Electronic Manifest Broker: | Not reported |

Map ID
Direction
Distance
Elevation

MAP FINDINGS

Site

Database(s)

EDR ID Number
EPA ID Number

COASTAL TRANSPORT CO INC (Continued)

1000110657

List of NAICS Codes and Descriptions:

NAICS Codes: No NAICS Codes Found

Facility Has Received Notices of Violations:

Violations: No Violations Found

Evaluation Action Summary:

Evaluations: No Evaluations Found

S133
SW
1/8-1/4
0.219 mi.
1158 ft.

SAN DIEGO CA TERMINAL
2351 E HARBOR DR
SAN DIEGO, CA 92113
Site 8 of 9 in cluster S

FINDS **1016157055**
FUELS PROGRAM **N/A**

Relative:
Lower

Actual:
30 ft.

FINDS:
Registry ID: 110070241102

Click Here:

Environmental Interest/Information System:
GASOLINE AND DIESEL PRODUCERS

[Click this hyperlink](#) while viewing on your computer to access additional FINDS: detail in the EDR Site Report.

FUELS PROGRAM:

Name: SAN DIEGO CA TERMINAL
Address: 2351 E HARBOR DR
Address 2: Not reported
City,State,Zip: SAN DIEGO, CA 92113
Program Type: Part79, Gasoline, Diesel, Renewable Fuel Standard
Company Seq. ID: 5086
Business Activity: Part79, Non-Renewable Fuels Importer, Oxygenate Blender, PADD Importer, Refiner, Mobile Facility, Pipeline/Pass-Through Terminal, Truck Loading Terminal/Locomotive Marker Facility, PADD Importer (Renewable Fuel Importer), Renewable Fuels Exporter, Renewable Fuels Importer

Company Name: Chevron U.S.A. Inc.
Company Address: 6001 BOLLINGER CANYON RD
SAN RAMON, CA 94583

Facility ID: 81103
Facility Type: Diesel/Biodiesel
Facility Activity: Truck Loading Terminal/Locomotive Marker Facility
Subject to 80.1403: Not reported
Fuel Only For Off Road: Yes
Fuel Created: Not reported
D Code: Not reported
OTAQ Program ID: OTAQREG10029376

Map ID
 Direction
 Distance
 Elevation

MAP FINDINGS

Site

Database(s)

EDR ID Number
 EPA ID Number

S134
SW
1/8-1/4
0.219 mi.
1158 ft.

CHEVRON 1001252 SAN DIEGO
2351 E HARBOR DR
SAN DIEGO, CA 92113

RCRA-LQG **1000434382**
CA HIST UST **CAT000614958**

Site 9 of 9 in cluster S

Relative:
Lower

RCRA-LQG:

Actual:
30 ft.

| | |
|--|---------------------------|
| Date Form Received by Agency: | 2018-12-27 00:00:00.0 |
| Handler Name: | CHEVRON 1001252 SAN DIEGO |
| Handler Address: | 2351 E HARBOR DR |
| Handler City,State,Zip: | SAN DIEGO, CA 92113-3637 |
| EPA ID: | CAT000614958 |
| Contact Name: | KEN YEE |
| Contact Address: | 6004 |
| Contact City,State,Zip: | SAN RAMON, CA 94583 |
| Contact Telephone: | 877-386-6044 |
| Contact Fax: | 866-849-4435 |
| Contact Email: | NAWTDESK@CHEVRON.COM |
| Contact Title: | HES SPECIALIST |
| EPA Region: | 09 |
| Land Type: | Private |
| Federal Waste Generator Description: | Large Quantity Generator |
| Non-Notifier: | Not reported |
| Biennial Report Cycle: | Not reported |
| Accessibility: | Not reported |
| Active Site Indicator: | Handler Activities |
| State District Owner: | Not reported |
| State District: | Not reported |
| Mailing Address: | 6004 |
| Mailing City,State,Zip: | SAN RAMON, CA 94583 |
| Owner Name: | CHEVRON PRODUCTS COMPANY |
| Owner Type: | Private |
| Operator Name: | CHEVRON PRODUCTS COMPANY |
| Operator Type: | Private |
| Short-Term Generator Activity: | No |
| Importer Activity: | No |
| Mixed Waste Generator: | No |
| Transporter Activity: | No |
| Transfer Facility Activity: | No |
| Recycler Activity with Storage: | No |
| Small Quantity On-Site Burner Exemption: | No |
| Smelting Melting and Refining Furnace Exemption: | No |
| Underground Injection Control: | No |
| Off-Site Waste Receipt: | No |
| Universal Waste Indicator: | No |
| Universal Waste Destination Facility: | No |
| Federal Universal Waste: | No |
| Active Site Fed-Reg Treatment Storage and Disposal Facility: | Not reported |
| Active Site Converter Treatment storage and Disposal Facility: | Not reported |
| Active Site State-Reg Treatment Storage and Disposal Facility: | Not reported |
| Active Site State-Reg Handler: | --- |
| Federal Facility Indicator: | Not reported |
| Hazardous Secondary Material Indicator: | NN |
| Sub-Part K Indicator: | Not reported |
| Commercial TSD Indicator: | No |
| Treatment Storage and Disposal Type: | Not reported |
| 2018 GPRA Permit Baseline: | Not on the Baseline |
| 2018 GPRA Renewals Baseline: | Not on the Baseline |
| Permit Renewals Workload Universe: | Not reported |

Map ID
Direction
Distance
Elevation

MAP FINDINGS

Site

Database(s)

EDR ID Number
EPA ID Number

CHEVRON 1001252 SAN DIEGO (Continued)

1000434382

| | |
|---|-----------------------|
| Permit Workload Universe: | Not reported |
| Permit Progress Universe: | Not reported |
| Post-Closure Workload Universe: | Not reported |
| Closure Workload Universe: | Not reported |
| 202 GPRA Corrective Action Baseline: | No |
| Corrective Action Workload Universe: | No |
| Subject to Corrective Action Universe: | No |
| Non-TSDFs Where RCRA CA has Been Imposed Universe: | No |
| TSDFs Potentially Subject to CA Under 3004 (u)/(v) Universe: | No |
| TSDFs Only Subject to CA under Discretionary Auth Universe: | No |
| Corrective Action Priority Ranking: | No NCAPS ranking |
| Environmental Control Indicator: | No |
| Institutional Control Indicator: | No |
| Human Exposure Controls Indicator: | N/A |
| Groundwater Controls Indicator: | N/A |
| Operating TSDF Universe: | Not reported |
| Full Enforcement Universe: | Not reported |
| Significant Non-Complier Universe: | No |
| Unaddressed Significant Non-Complier Universe: | No |
| Addressed Significant Non-Complier Universe: | No |
| Significant Non-Complier With a Compliance Schedule Universe: | No |
| Financial Assurance Required: | Not reported |
| Handler Date of Last Change: | 2018-12-27 17:50:08.0 |
| Recognized Trader-Importer: | No |
| Recognized Trader-Exporter: | No |
| Importer of Spent Lead Acid Batteries: | No |
| Exporter of Spent Lead Acid Batteries: | No |
| Recycler Activity Without Storage: | No |
| Manifest Broker: | No |
| Sub-Part P Indicator: | No |

Biennial: List of Years

Year: 2017

[Click Here for Biennial Reporting System Data:](#)

Year: 2015

[Click Here for Biennial Reporting System Data:](#)

Year: 2013

[Click Here for Biennial Reporting System Data:](#)

Year: 2007

[Click Here for Biennial Reporting System Data:](#)

Year: 2001

[Click Here for Biennial Reporting System Data:](#)

Hazardous Waste Summary:

| | |
|--------------------|-----------------|
| Waste Code: | D001 |
| Waste Description: | IGNITABLE WASTE |
| Waste Code: | D002 |
| Waste Description: | CORROSIVE WASTE |
| Waste Code: | D007 |

Map ID
Direction
Distance
Elevation

MAP FINDINGS

Site

Database(s)

EDR ID Number
EPA ID Number

CHEVRON 1001252 SAN DIEGO (Continued)

1000434382

| | |
|--------------------|--|
| Waste Description: | CHROMIUM |
| Waste Code: | D008 |
| Waste Description: | LEAD |
| Waste Code: | D018 |
| Waste Description: | BENZENE |
| Waste Code: | D035 |
| Waste Description: | METHYL ETHYL KETONE |
| Waste Code: | F003 |
| Waste Description: | THE FOLLOWING SPENT NONHALOGENATED SOLVENTS: XYLENE, ACETONE, ETHYL ACETATE, ETHYL BENZENE, ETHYL ETHER, METHYL ISOBUTYL KETONE, N-BUTYL ALCOHOL, CYCLOHEXANONE, AND METHANOL; ALL SPENT SOLVENT MIXTURES/BLENDS CONTAINING, BEFORE USE, ONLY THE ABOVE SPENT NONHALOGENATED SOLVENTS; AND ALL SPENT SOLVENT MIXTURES/BLENDS CONTAINING, BEFORE USE, ONE OR MORE OF THE ABOVE NONHALOGENATED SOLVENTS, AND A TOTAL OF TEN PERCENT OR MORE (BY VOLUME) OF ONE OR MORE OF THOSE SOLVENTS LISTED IN F001, F002, F004, AND F005; AND STILL BOTTOMS FROM THE RECOVERY OF THESE SPENT SOLVENTS AND SPENT SOLVENT MIXTURES. |
| Waste Code: | F005 |
| Waste Description: | THE FOLLOWING SPENT NONHALOGENATED SOLVENTS: TOLUENE, METHYL ETHYL KETONE, CARBON DISULFIDE, ISOBUTANOL, PYRIDINE, BENZENE, 2-ETHOXYETHANOL, AND 2-NITROPROPANE; ALL SPENT SOLVENT MIXTURES/BLENDS CONTAINING, BEFORE USE, A TOTAL OF TEN PERCENT OR MORE (BY VOLUME) OF ONE OR MORE OF THE ABOVE NONHALOGENATED SOLVENTS OR THOSE SOLVENTS LISTED IN F001, F002, OR F004; AND STILL BOTTOMS FROM THE RECOVERY OF THESE SPENT SOLVENTS AND SPENT SOLVENT MIXTURES. |

Handler - Owner Operator:

| | |
|--------------------------------|----------------------|
| Owner/Operator Indicator: | Operator |
| Owner/Operator Name: | CHEVRON PRODUCTS CO. |
| Legal Status: | Private |
| Date Became Current: | 1922-01-01 00:00:00. |
| Date Ended Current: | Not reported |
| Owner/Operator Address: | Not reported |
| Owner/Operator City,State,Zip: | Not reported |
| Owner/Operator Telephone: | Not reported |
| Owner/Operator Telephone Ext: | Not reported |
| Owner/Operator Fax: | Not reported |
| Owner/Operator Email: | Not reported |

| | |
|--------------------------------|----------------------|
| Owner/Operator Indicator: | Operator |
| Owner/Operator Name: | CHEVRON USA |
| Legal Status: | Private |
| Date Became Current: | 1922-01-01 00:00:00. |
| Date Ended Current: | Not reported |
| Owner/Operator Address: | Not reported |
| Owner/Operator City,State,Zip: | Not reported |
| Owner/Operator Telephone: | Not reported |
| Owner/Operator Telephone Ext: | Not reported |
| Owner/Operator Fax: | Not reported |
| Owner/Operator Email: | Not reported |

Map ID
Direction
Distance
Elevation

MAP FINDINGS

Site

Database(s)

EDR ID Number
EPA ID Number

CHEVRON 1001252 SAN DIEGO (Continued)

1000434382

Owner/Operator Indicator: Operator
Owner/Operator Name: CHEVRON PRODUCTS COMPANY
Legal Status: Private
Date Became Current: 1922-01-01 00:00:00.
Date Ended Current: Not reported
Owner/Operator Address: PO BOX 6004
Owner/Operator City,State,Zip: SAN RAMON, CA 94583
Owner/Operator Telephone: 877-386-6044
Owner/Operator Telephone Ext: Not reported
Owner/Operator Fax: Not reported
Owner/Operator Email: NAWTDESK@CHEVRON.COM

Owner/Operator Indicator: Owner
Owner/Operator Name: CHEVRON PRODUCTS COMPANY
Legal Status: Private
Date Became Current: 1922-01-01 00:00:00.
Date Ended Current: Not reported
Owner/Operator Address: PO BOX 6004
Owner/Operator City,State,Zip: SAN RAMON, CA 94583
Owner/Operator Telephone: 877-386-6044
Owner/Operator Telephone Ext: Not reported
Owner/Operator Fax: Not reported
Owner/Operator Email: NAWTDESK@CHEVRON.COM

Owner/Operator Indicator: Operator
Owner/Operator Name: CHEVRON PRODUCTS COMPANY
Legal Status: Private
Date Became Current: 1922-01-01 00:00:00.
Date Ended Current: Not reported
Owner/Operator Address: PO BOX 6004
Owner/Operator City,State,Zip: SAN RAMON, CA 94583
Owner/Operator Telephone: 877-386-6044
Owner/Operator Telephone Ext: Not reported
Owner/Operator Fax: Not reported
Owner/Operator Email: NAWTDESK@CHEVRON.COM

Owner/Operator Indicator: Owner
Owner/Operator Name: CHEVRON USA INC
Legal Status: Private
Date Became Current: 1922-01-01 00:00:00.
Date Ended Current: Not reported
Owner/Operator Address: P.O. BOX 6044
Owner/Operator City,State,Zip: SAN RAMON, CA 94583
Owner/Operator Telephone: 925-842-1000
Owner/Operator Telephone Ext: Not reported
Owner/Operator Fax: Not reported
Owner/Operator Email: Not reported

Owner/Operator Indicator: Owner
Owner/Operator Name: CHEVRON USA INC
Legal Status: Private
Date Became Current: Not reported
Date Ended Current: Not reported
Owner/Operator Address: NOT REQUIRED
Owner/Operator City,State,Zip: NOT REQUIRED, ME 99999
Owner/Operator Telephone: 415-555-1212
Owner/Operator Telephone Ext: Not reported

Map ID
Direction
Distance
Elevation

MAP FINDINGS

Site

Database(s)

EDR ID Number
EPA ID Number

CHEVRON 1001252 SAN DIEGO (Continued)

1000434382

| | |
|--------------------------------|--------------------------|
| Owner/Operator Fax: | Not reported |
| Owner/Operator Email: | Not reported |
| Owner/Operator Indicator: | Operator |
| Owner/Operator Name: | CHEVRON USA INC |
| Legal Status: | Private |
| Date Became Current: | 1922-01-01 00:00:00. |
| Date Ended Current: | Not reported |
| Owner/Operator Address: | Not reported |
| Owner/Operator City,State,Zip: | Not reported |
| Owner/Operator Telephone: | Not reported |
| Owner/Operator Telephone Ext: | Not reported |
| Owner/Operator Fax: | Not reported |
| Owner/Operator Email: | Not reported |
| Owner/Operator Indicator: | Owner |
| Owner/Operator Name: | CHEVRON PRODUCTS COMPANY |
| Legal Status: | Private |
| Date Became Current: | 1922-01-01 00:00:00. |
| Date Ended Current: | Not reported |
| Owner/Operator Address: | PO BOX 6004 |
| Owner/Operator City,State,Zip: | SAN RAMON, CA 94583 |
| Owner/Operator Telephone: | 877-386-6044 |
| Owner/Operator Telephone Ext: | Not reported |
| Owner/Operator Fax: | Not reported |
| Owner/Operator Email: | NAWTDESK@CHEVRON.COM |
| Owner/Operator Indicator: | Owner |
| Owner/Operator Name: | CHEVRON USA INC |
| Legal Status: | Private |
| Date Became Current: | 1922-01-01 00:00:00. |
| Date Ended Current: | Not reported |
| Owner/Operator Address: | PO BOX 6004 |
| Owner/Operator City,State,Zip: | SAN RAMON, CA 94583 |
| Owner/Operator Telephone: | 877-386-6044 |
| Owner/Operator Telephone Ext: | Not reported |
| Owner/Operator Fax: | Not reported |
| Owner/Operator Email: | Not reported |
| Owner/Operator Indicator: | Operator |
| Owner/Operator Name: | NOT REQUIRED |
| Legal Status: | Private |
| Date Became Current: | Not reported |
| Date Ended Current: | Not reported |
| Owner/Operator Address: | NOT REQUIRED |
| Owner/Operator City,State,Zip: | NOT REQUIRED, ME 99999 |
| Owner/Operator Telephone: | 415-555-1212 |
| Owner/Operator Telephone Ext: | Not reported |
| Owner/Operator Fax: | Not reported |
| Owner/Operator Email: | Not reported |
| Owner/Operator Indicator: | Owner |
| Owner/Operator Name: | CHEVRON PRODUCTS CO. |
| Legal Status: | Private |
| Date Became Current: | 1922-01-01 00:00:00. |
| Date Ended Current: | Not reported |
| Owner/Operator Address: | PO BOX 6004 |

Map ID
Direction
Distance
Elevation

MAP FINDINGS

Site

Database(s)

EDR ID Number
EPA ID Number

CHEVRON 1001252 SAN DIEGO (Continued)

1000434382

Owner/Operator City,State,Zip: SAN RAMON, CA 94583
Owner/Operator Telephone: Not reported
Owner/Operator Telephone Ext: Not reported
Owner/Operator Fax: Not reported
Owner/Operator Email: Not reported

Historic Generators:

Receive Date: 2014-03-01 00:00:00.0
Handler Name: CHEVRON SAN DIEGO TERMINAL 1001252
Federal Waste Generator Description: Large Quantity Generator
State District Owner: Not reported
Large Quantity Handler of Universal Waste: No
Recognized Trader Importer: No
Recognized Trader Exporter: No
Spent Lead Acid Battery Importer: No
Spent Lead Acid Battery Exporter: No
Current Record: No
Non Storage Recycler Activity: Not reported
Electronic Manifest Broker: Not reported

Receive Date: 2016-02-05 00:00:00.0
Handler Name: CHEVRON SAN DIEGO TERMINAL 1001252
Federal Waste Generator Description: Large Quantity Generator
State District Owner: Not reported
Large Quantity Handler of Universal Waste: No
Recognized Trader Importer: No
Recognized Trader Exporter: No
Spent Lead Acid Battery Importer: No
Spent Lead Acid Battery Exporter: No
Current Record: No
Non Storage Recycler Activity: Not reported
Electronic Manifest Broker: Not reported

Receive Date: 2018-02-20 00:00:00.0
Handler Name: CHEVRON 1001252 SAN DIEGO
Federal Waste Generator Description: Large Quantity Generator
State District Owner: Not reported
Large Quantity Handler of Universal Waste: No
Recognized Trader Importer: No
Recognized Trader Exporter: No
Spent Lead Acid Battery Importer: No
Spent Lead Acid Battery Exporter: No
Current Record: No
Non Storage Recycler Activity: No
Electronic Manifest Broker: No

Receive Date: 1996-09-01 00:00:00.0
Handler Name: CHEVRON USA INC SAN DIEGO SUPPLY SITE
Federal Waste Generator Description: Large Quantity Generator
State District Owner: CA
Large Quantity Handler of Universal Waste: No
Recognized Trader Importer: No
Recognized Trader Exporter: No
Spent Lead Acid Battery Importer: No
Spent Lead Acid Battery Exporter: No
Current Record: No
Non Storage Recycler Activity: Not reported

Map ID
Direction
Distance
Elevation

MAP FINDINGS

Site

Database(s)

EDR ID Number
EPA ID Number

CHEVRON 1001252 SAN DIEGO (Continued)

1000434382

Electronic Manifest Broker: Not reported

Receive Date: 2002-03-28 00:00:00.0
Handler Name: CHEVRON SAN DIEGO TERMINAL 1001252
Federal Waste Generator Description: Small Quantity Generator
State District Owner: Not reported
Large Quantity Handler of Universal Waste: No
Recognized Trader Importer: No
Recognized Trader Exporter: No
Spent Lead Acid Battery Importer: No
Spent Lead Acid Battery Exporter: No
Current Record: No
Non Storage Recycler Activity: Not reported
Electronic Manifest Broker: Not reported

Receive Date: 2018-12-27 00:00:00.0
Handler Name: CHEVRON 1001252 SAN DIEGO
Federal Waste Generator Description: Large Quantity Generator
State District Owner: Not reported
Large Quantity Handler of Universal Waste: No
Recognized Trader Importer: No
Recognized Trader Exporter: No
Spent Lead Acid Battery Importer: No
Spent Lead Acid Battery Exporter: No
Current Record: Yes
Non Storage Recycler Activity: No
Electronic Manifest Broker: No

Receive Date: 1980-08-15 00:00:00.0
Handler Name: CHEVRON USA INC SAN DIEGO SUPPLY SITE
Federal Waste Generator Description: Large Quantity Generator
State District Owner: CA
Large Quantity Handler of Universal Waste: No
Recognized Trader Importer: No
Recognized Trader Exporter: No
Spent Lead Acid Battery Importer: No
Spent Lead Acid Battery Exporter: No
Current Record: No
Non Storage Recycler Activity: Not reported
Electronic Manifest Broker: Not reported

Receive Date: 1992-02-27 00:00:00.0
Handler Name: CHEVRON TERMINAL-SAN DIEGO
Federal Waste Generator Description: Large Quantity Generator
State District Owner: Not reported
Large Quantity Handler of Universal Waste: No
Recognized Trader Importer: No
Recognized Trader Exporter: No
Spent Lead Acid Battery Importer: No
Spent Lead Acid Battery Exporter: No
Current Record: No
Non Storage Recycler Activity: Not reported
Electronic Manifest Broker: Not reported

Receive Date: 1994-02-23 00:00:00.0
Handler Name: CHEVRON USA PRODUCTS SAN DIEGO TERMINAL
Federal Waste Generator Description: Large Quantity Generator

Map ID
Direction
Distance
Elevation

MAP FINDINGS

Site

Database(s)

EDR ID Number
EPA ID Number

CHEVRON 1001252 SAN DIEGO (Continued)

1000434382

State District Owner: Not reported
Large Quantity Handler of Universal Waste: No
Recognized Trader Importer: No
Recognized Trader Exporter: No
Spent Lead Acid Battery Importer: No
Spent Lead Acid Battery Exporter: No
Current Record: No
Non Storage Recycler Activity: Not reported
Electronic Manifest Broker: Not reported

Receive Date: 1996-02-14 00:00:00.0
Handler Name: SAN DIEGO TERMINAL-CHEVRON RETAIL MARKTG
Federal Waste Generator Description: Large Quantity Generator
State District Owner: Not reported
Large Quantity Handler of Universal Waste: No
Recognized Trader Importer: No
Recognized Trader Exporter: No
Spent Lead Acid Battery Importer: No
Spent Lead Acid Battery Exporter: No
Current Record: No
Non Storage Recycler Activity: Not reported
Electronic Manifest Broker: Not reported

Receive Date: 2002-03-28 00:00:00.0
Handler Name: CHEVRON SAN DIEGO TERMINAL 1001252
Federal Waste Generator Description: Large Quantity Generator
State District Owner: Not reported
Large Quantity Handler of Universal Waste: No
Recognized Trader Importer: No
Recognized Trader Exporter: No
Spent Lead Acid Battery Importer: No
Spent Lead Acid Battery Exporter: No
Current Record: No
Non Storage Recycler Activity: Not reported
Electronic Manifest Broker: Not reported

Receive Date: 2008-02-28 00:00:00.0
Handler Name: CHEVRON SAN DIEGO TERMINAL 1001252
Federal Waste Generator Description: Large Quantity Generator
State District Owner: Not reported
Large Quantity Handler of Universal Waste: No
Recognized Trader Importer: No
Recognized Trader Exporter: No
Spent Lead Acid Battery Importer: No
Spent Lead Acid Battery Exporter: No
Current Record: No
Non Storage Recycler Activity: Not reported
Electronic Manifest Broker: Not reported

List of NAICS Codes and Descriptions:

NAICS Code: 42271
NAICS Description: PETROLEUM BULK STATIONS AND TERMINALS

NAICS Code: 42471
NAICS Description: PETROLEUM BULK STATIONS AND TERMINALS

NAICS Code: 424710

Map ID
Direction
Distance
Elevation

MAP FINDINGS

Site

Database(s)

EDR ID Number
EPA ID Number

CHEVRON 1001252 SAN DIEGO (Continued)

1000434382

NAICS Description: PETROLEUM BULK STATIONS AND TERMINALS

Facility Has Received Notices of Violation:

Found Violation: Yes
Agency Which Determined Violation: State
Violation Short Description: Generators - General
Date Violation was Determined: 2005-09-09 00:00:00.0
Actual Return to Compliance Date: Not reported
Return to Compliance Qualifier: Not reported
Violation Responsible Agency: State
Scheduled Compliance Date: Not reported
Enforcement Identifier: 501
Date of Enforcement Action: 2005-09-09 00:00:00.0
Enforcement Responsible Agency: State
Enforcement Docket Number: Not reported
Enforcement Attorney: Not reported
Corrective Action Component: No
Appeal Initiated Date: Not reported
Appeal Resolution Date: Not reported
Disposition Status Date: Not reported
Disposition Status: Not reported
Disposition Status Description: Not reported
Consent/Final Order Sequence Number: Not reported
Consent/Final Order Respondent Name: Not reported
Consent/Final Order Lead Agency: Not reported
Enforcement Type: WRITTEN INFORMAL
Enforcement Responsible Person: Not reported
Enforcement Responsible Sub-Organization: Not reported
SEP Sequence Number: Not reported
SEP Expenditure Amount: Not reported
SEP Scheduled Completion Date: Not reported
SEP Actual Date: Not reported
SEP Defaulted Date: Not reported
SEP Type: Not reported
SEP Type Description: Not reported
Proposed Amount: Not reported
Final Monetary Amount: Not reported
Paid Amount: Not reported
Final Count: Not reported
Final Amount: Not reported

Found Violation: Yes
Agency Which Determined Violation: State
Violation Short Description: Generators - General
Date Violation was Determined: 1993-08-02 00:00:00.0
Actual Return to Compliance Date: 1998-08-02 00:00:00.0
Return to Compliance Qualifier: Not Resolved
Violation Responsible Agency: State
Scheduled Compliance Date: Not reported
Enforcement Identifier: Not reported
Date of Enforcement Action: Not reported
Enforcement Responsible Agency: Not reported
Enforcement Docket Number: Not reported
Enforcement Attorney: Not reported
Corrective Action Component: Not reported
Appeal Initiated Date: Not reported
Appeal Resolution Date: Not reported

Map ID
Direction
Distance
Elevation

MAP FINDINGS

Site

Database(s)

EDR ID Number
EPA ID Number

CHEVRON 1001252 SAN DIEGO (Continued)

1000434382

| | |
|---|--------------|
| Disposition Status Date: | Not reported |
| Disposition Status: | Not reported |
| Disposition Status Description: | Not reported |
| Consent/Final Order Sequence Number: | Not reported |
| Consent/Final Order Respondent Name: | Not reported |
| Consent/Final Order Lead Agency: | Not reported |
| Enforcement Type: | Not reported |
| Enforcement Responsible Person: | Not reported |
| Enforcement Responsible Sub-Organization: | Not reported |
| SEP Sequence Number: | Not reported |
| SEP Expenditure Amount: | Not reported |
| SEP Scheduled Completion Date: | Not reported |
| SEP Actual Date: | Not reported |
| SEP Defaulted Date: | Not reported |
| SEP Type: | Not reported |
| SEP Type Description: | Not reported |
| Proposed Amount: | Not reported |
| Final Monetary Amount: | Not reported |
| Paid Amount: | Not reported |
| Final Count: | Not reported |
| Final Amount: | Not reported |
| Found Violation: | No |
| Agency Which Determined Violation: | Not reported |
| Violation Short Description: | Not reported |
| Date Violation was Determined: | Not reported |
| Actual Return to Compliance Date: | Not reported |
| Return to Compliance Qualifier: | Not reported |
| Violation Responsible Agency: | Not reported |
| Scheduled Compliance Date: | Not reported |
| Enforcement Identifier: | Not reported |
| Date of Enforcement Action: | Not reported |
| Enforcement Responsible Agency: | Not reported |
| Enforcement Docket Number: | Not reported |
| Enforcement Attorney: | Not reported |
| Corrective Action Component: | Not reported |
| Appeal Initiated Date: | Not reported |
| Appeal Resolution Date: | Not reported |
| Disposition Status Date: | Not reported |
| Disposition Status: | Not reported |
| Disposition Status Description: | Not reported |
| Consent/Final Order Sequence Number: | Not reported |
| Consent/Final Order Respondent Name: | Not reported |
| Consent/Final Order Lead Agency: | Not reported |
| Enforcement Type: | Not reported |
| Enforcement Responsible Person: | Not reported |
| Enforcement Responsible Sub-Organization: | Not reported |
| SEP Sequence Number: | Not reported |
| SEP Expenditure Amount: | Not reported |
| SEP Scheduled Completion Date: | Not reported |
| SEP Actual Date: | Not reported |
| SEP Defaulted Date: | Not reported |
| SEP Type: | Not reported |
| SEP Type Description: | Not reported |
| Proposed Amount: | Not reported |
| Final Monetary Amount: | Not reported |
| Paid Amount: | Not reported |

Map ID
Direction
Distance
Elevation

MAP FINDINGS

Site

Database(s)

EDR ID Number
EPA ID Number

CHEVRON 1001252 SAN DIEGO (Continued)

1000434382

| | |
|---|-----------------------|
| Final Count: | Not reported |
| Final Amount: | Not reported |
| Found Violation: | Yes |
| Agency Which Determined Violation: | State |
| Violation Short Description: | Generators - General |
| Date Violation was Determined: | 1991-01-25 00:00:00.0 |
| Actual Return to Compliance Date: | 1993-08-02 00:00:00.0 |
| Return to Compliance Qualifier: | Unverifiable |
| Violation Responsible Agency: | State |
| Scheduled Compliance Date: | Not reported |
| Enforcement Identifier: | Not reported |
| Date of Enforcement Action: | Not reported |
| Enforcement Responsible Agency: | Not reported |
| Enforcement Docket Number: | Not reported |
| Enforcement Attorney: | Not reported |
| Corrective Action Component: | Not reported |
| Appeal Initiated Date: | Not reported |
| Appeal Resolution Date: | Not reported |
| Disposition Status Date: | Not reported |
| Disposition Status: | Not reported |
| Disposition Status Description: | Not reported |
| Consent/Final Order Sequence Number: | Not reported |
| Consent/Final Order Respondent Name: | Not reported |
| Consent/Final Order Lead Agency: | Not reported |
| Enforcement Type: | Not reported |
| Enforcement Responsible Person: | Not reported |
| Enforcement Responsible Sub-Organization: | Not reported |
| SEP Sequence Number: | Not reported |
| SEP Expenditure Amount: | Not reported |
| SEP Scheduled Completion Date: | Not reported |
| SEP Actual Date: | Not reported |
| SEP Defaulted Date: | Not reported |
| SEP Type: | Not reported |
| SEP Type Description: | Not reported |
| Proposed Amount: | Not reported |
| Final Monetary Amount: | Not reported |
| Paid Amount: | Not reported |
| Final Count: | Not reported |
| Final Amount: | Not reported |
| Found Violation: | No |
| Agency Which Determined Violation: | Not reported |
| Violation Short Description: | Not reported |
| Date Violation was Determined: | Not reported |
| Actual Return to Compliance Date: | Not reported |
| Return to Compliance Qualifier: | Not reported |
| Violation Responsible Agency: | Not reported |
| Scheduled Compliance Date: | Not reported |
| Enforcement Identifier: | Not reported |
| Date of Enforcement Action: | Not reported |
| Enforcement Responsible Agency: | Not reported |
| Enforcement Docket Number: | Not reported |
| Enforcement Attorney: | Not reported |
| Corrective Action Component: | Not reported |
| Appeal Initiated Date: | Not reported |
| Appeal Resolution Date: | Not reported |

Map ID
 Direction
 Distance
 Elevation

MAP FINDINGS

Site

Database(s)

EDR ID Number
 EPA ID Number

CHEVRON 1001252 SAN DIEGO (Continued)

1000434382

| | |
|---|-----------------------|
| Disposition Status Date: | Not reported |
| Disposition Status: | Not reported |
| Disposition Status Description: | Not reported |
| Consent/Final Order Sequence Number: | Not reported |
| Consent/Final Order Respondent Name: | Not reported |
| Consent/Final Order Lead Agency: | Not reported |
| Enforcement Type: | Not reported |
| Enforcement Responsible Person: | Not reported |
| Enforcement Responsible Sub-Organization: | Not reported |
| SEP Sequence Number: | Not reported |
| SEP Expenditure Amount: | Not reported |
| SEP Scheduled Completion Date: | Not reported |
| SEP Actual Date: | Not reported |
| SEP Defaulted Date: | Not reported |
| SEP Type: | Not reported |
| SEP Type Description: | Not reported |
| Proposed Amount: | Not reported |
| Final Monetary Amount: | Not reported |
| Paid Amount: | Not reported |
| Final Count: | Not reported |
| Final Amount: | Not reported |
| Found Violation: | Yes |
| Agency Which Determined Violation: | State |
| Violation Short Description: | Generators - General |
| Date Violation was Determined: | 2005-09-09 00:00:00.0 |
| Actual Return to Compliance Date: | Not reported |
| Return to Compliance Qualifier: | Not reported |
| Violation Responsible Agency: | State |
| Scheduled Compliance Date: | Not reported |
| Enforcement Identifier: | 501 |
| Date of Enforcement Action: | 2005-09-09 00:00:00.0 |
| Enforcement Responsible Agency: | State |
| Enforcement Docket Number: | Not reported |
| Enforcement Attorney: | Not reported |
| Corrective Action Component: | No |
| Appeal Initiated Date: | Not reported |
| Appeal Resolution Date: | Not reported |
| Disposition Status Date: | Not reported |
| Disposition Status: | Not reported |
| Disposition Status Description: | Not reported |
| Consent/Final Order Sequence Number: | Not reported |
| Consent/Final Order Respondent Name: | Not reported |
| Consent/Final Order Lead Agency: | Not reported |
| Enforcement Type: | WRITTEN INFORMAL |
| Enforcement Responsible Person: | Not reported |
| Enforcement Responsible Sub-Organization: | Not reported |
| SEP Sequence Number: | Not reported |
| SEP Expenditure Amount: | Not reported |
| SEP Scheduled Completion Date: | Not reported |
| SEP Actual Date: | Not reported |
| SEP Defaulted Date: | Not reported |
| SEP Type: | Not reported |
| SEP Type Description: | Not reported |
| Proposed Amount: | Not reported |
| Final Monetary Amount: | Not reported |
| Paid Amount: | Not reported |

Map ID
Direction
Distance
Elevation

MAP FINDINGS

Site

Database(s)

EDR ID Number
EPA ID Number

CHEVRON 1001252 SAN DIEGO (Continued)

1000434382

| | |
|---|--------------|
| Final Count: | Not reported |
| Final Amount: | Not reported |
| Found Violation: | No |
| Agency Which Determined Violation: | Not reported |
| Violation Short Description: | Not reported |
| Date Violation was Determined: | Not reported |
| Actual Return to Compliance Date: | Not reported |
| Return to Compliance Qualifier: | Not reported |
| Violation Responsible Agency: | Not reported |
| Scheduled Compliance Date: | Not reported |
| Enforcement Identifier: | Not reported |
| Date of Enforcement Action: | Not reported |
| Enforcement Responsible Agency: | Not reported |
| Enforcement Docket Number: | Not reported |
| Enforcement Attorney: | Not reported |
| Corrective Action Component: | Not reported |
| Appeal Initiated Date: | Not reported |
| Appeal Resolution Date: | Not reported |
| Disposition Status Date: | Not reported |
| Disposition Status: | Not reported |
| Disposition Status Description: | Not reported |
| Consent/Final Order Sequence Number: | Not reported |
| Consent/Final Order Respondent Name: | Not reported |
| Consent/Final Order Lead Agency: | Not reported |
| Enforcement Type: | Not reported |
| Enforcement Responsible Person: | Not reported |
| Enforcement Responsible Sub-Organization: | Not reported |
| SEP Sequence Number: | Not reported |
| SEP Expenditure Amount: | Not reported |
| SEP Scheduled Completion Date: | Not reported |
| SEP Actual Date: | Not reported |
| SEP Defaulted Date: | Not reported |
| SEP Type: | Not reported |
| SEP Type Description: | Not reported |
| Proposed Amount: | Not reported |
| Final Monetary Amount: | Not reported |
| Paid Amount: | Not reported |
| Final Count: | Not reported |
| Final Amount: | Not reported |
| Found Violation: | No |
| Agency Which Determined Violation: | Not reported |
| Violation Short Description: | Not reported |
| Date Violation was Determined: | Not reported |
| Actual Return to Compliance Date: | Not reported |
| Return to Compliance Qualifier: | Not reported |
| Violation Responsible Agency: | Not reported |
| Scheduled Compliance Date: | Not reported |
| Enforcement Identifier: | Not reported |
| Date of Enforcement Action: | Not reported |
| Enforcement Responsible Agency: | Not reported |
| Enforcement Docket Number: | Not reported |
| Enforcement Attorney: | Not reported |
| Corrective Action Component: | Not reported |
| Appeal Initiated Date: | Not reported |
| Appeal Resolution Date: | Not reported |

Map ID
Direction
Distance
Elevation

MAP FINDINGS

Site

Database(s)

EDR ID Number
EPA ID Number

CHEVRON 1001252 SAN DIEGO (Continued)

1000434382

| | |
|---|--------------|
| Disposition Status Date: | Not reported |
| Disposition Status: | Not reported |
| Disposition Status Description: | Not reported |
| Consent/Final Order Sequence Number: | Not reported |
| Consent/Final Order Respondent Name: | Not reported |
| Consent/Final Order Lead Agency: | Not reported |
| Enforcement Type: | Not reported |
| Enforcement Responsible Person: | Not reported |
| Enforcement Responsible Sub-Organization: | Not reported |
| SEP Sequence Number: | Not reported |
| SEP Expenditure Amount: | Not reported |
| SEP Scheduled Completion Date: | Not reported |
| SEP Actual Date: | Not reported |
| SEP Defaulted Date: | Not reported |
| SEP Type: | Not reported |
| SEP Type Description: | Not reported |
| Proposed Amount: | Not reported |
| Final Monetary Amount: | Not reported |
| Paid Amount: | Not reported |
| Final Count: | Not reported |
| Final Amount: | Not reported |
| Found Violation: | No |
| Agency Which Determined Violation: | Not reported |
| Violation Short Description: | Not reported |
| Date Violation was Determined: | Not reported |
| Actual Return to Compliance Date: | Not reported |
| Return to Compliance Qualifier: | Not reported |
| Violation Responsible Agency: | Not reported |
| Scheduled Compliance Date: | Not reported |
| Enforcement Identifier: | Not reported |
| Date of Enforcement Action: | Not reported |
| Enforcement Responsible Agency: | Not reported |
| Enforcement Docket Number: | Not reported |
| Enforcement Attorney: | Not reported |
| Corrective Action Component: | Not reported |
| Appeal Initiated Date: | Not reported |
| Appeal Resolution Date: | Not reported |
| Disposition Status Date: | Not reported |
| Disposition Status: | Not reported |
| Disposition Status Description: | Not reported |
| Consent/Final Order Sequence Number: | Not reported |
| Consent/Final Order Respondent Name: | Not reported |
| Consent/Final Order Lead Agency: | Not reported |
| Enforcement Type: | Not reported |
| Enforcement Responsible Person: | Not reported |
| Enforcement Responsible Sub-Organization: | Not reported |
| SEP Sequence Number: | Not reported |
| SEP Expenditure Amount: | Not reported |
| SEP Scheduled Completion Date: | Not reported |
| SEP Actual Date: | Not reported |
| SEP Defaulted Date: | Not reported |
| SEP Type: | Not reported |
| SEP Type Description: | Not reported |
| Proposed Amount: | Not reported |
| Final Monetary Amount: | Not reported |
| Paid Amount: | Not reported |

Map ID
Direction
Distance
Elevation

MAP FINDINGS

Site

Database(s)

EDR ID Number
EPA ID Number

CHEVRON 1001252 SAN DIEGO (Continued)

1000434382

Final Count: Not reported
Final Amount: Not reported

Found Violation: No
Agency Which Determined Violation: Not reported
Violation Short Description: Not reported
Date Violation was Determined: Not reported
Actual Return to Compliance Date: Not reported
Return to Compliance Qualifier: Not reported
Violation Responsible Agency: Not reported
Scheduled Compliance Date: Not reported
Enforcement Identifier: Not reported
Date of Enforcement Action: Not reported
Enforcement Responsible Agency: Not reported
Enforcement Docket Number: Not reported
Enforcement Attorney: Not reported
Corrective Action Component: Not reported
Appeal Initiated Date: Not reported
Appeal Resolution Date: Not reported
Disposition Status Date: Not reported
Disposition Status: Not reported
Disposition Status Description: Not reported
Consent/Final Order Sequence Number: Not reported
Consent/Final Order Respondent Name: Not reported
Consent/Final Order Lead Agency: Not reported
Enforcement Type: Not reported
Enforcement Responsible Person: Not reported
Enforcement Responsible Sub-Organization: Not reported
SEP Sequence Number: Not reported
SEP Expenditure Amount: Not reported
SEP Scheduled Completion Date: Not reported
SEP Actual Date: Not reported
SEP Defaulted Date: Not reported
SEP Type: Not reported
SEP Type Description: Not reported
Proposed Amount: Not reported
Final Monetary Amount: Not reported
Paid Amount: Not reported
Final Count: Not reported
Final Amount: Not reported

Evaluation Action Summary:

Evaluation Date: 1989-12-06 00:00:00.0
Evaluation Responsible Agency: State Contractor/Grantee
Found Violation: Yes
Evaluation Type Description: COMPLIANCE EVALUATION INSPECTION ON-SITE
Evaluation Responsible Person Identifier: R9STA
Evaluation Responsible Sub-Organization: Not reported
Actual Return to Compliance Date: Not reported
Scheduled Compliance Date: Not reported
Date of Request: Not reported
Date Response Received: Not reported
Request Agency: Not reported
Former Citation: Not reported

Evaluation Date: 1993-08-02 00:00:00.0
Evaluation Responsible Agency: State Contractor/Grantee

Map ID
Direction
Distance
Elevation

MAP FINDINGS

Site

Database(s)

EDR ID Number
EPA ID Number

CHEVRON 1001252 SAN DIEGO (Continued)

1000434382

| | |
|---|--|
| Found Violation: | Yes |
| Evaluation Type Description: | COMPLIANCE EVALUATION INSPECTION ON-SITE |
| Evaluation Responsible Person Identifier: | R9STA |
| Evaluation Responsible Sub-Organization: | Not reported |
| Actual Return to Compliance Date: | 1998-08-02 00:00:00.0 |
| Scheduled Compliance Date: | Not reported |
| Date of Request: | Not reported |
| Date Response Received: | Not reported |
| Request Agency: | Not reported |
| Former Citation: | Not reported |
| Evaluation Date: | 2017-09-28 00:00:00.0 |
| Evaluation Responsible Agency: | State |
| Found Violation: | No |
| Evaluation Type Description: | COMPLIANCE EVALUATION INSPECTION ON-SITE |
| Evaluation Responsible Person Identifier: | Not reported |
| Evaluation Responsible Sub-Organization: | Not reported |
| Actual Return to Compliance Date: | Not reported |
| Scheduled Compliance Date: | Not reported |
| Date of Request: | Not reported |
| Date Response Received: | Not reported |
| Request Agency: | Not reported |
| Former Citation: | Not reported |
| Evaluation Date: | 1991-01-25 00:00:00.0 |
| Evaluation Responsible Agency: | State Contractor/Grantee |
| Found Violation: | Yes |
| Evaluation Type Description: | COMPLIANCE EVALUATION INSPECTION ON-SITE |
| Evaluation Responsible Person Identifier: | R9STA |
| Evaluation Responsible Sub-Organization: | Not reported |
| Actual Return to Compliance Date: | 1993-08-02 00:00:00.0 |
| Scheduled Compliance Date: | Not reported |
| Date of Request: | Not reported |
| Date Response Received: | Not reported |
| Request Agency: | Not reported |
| Former Citation: | Not reported |
| Evaluation Date: | 2013-10-23 00:00:00.0 |
| Evaluation Responsible Agency: | State |
| Found Violation: | No |
| Evaluation Type Description: | COMPLIANCE EVALUATION INSPECTION ON-SITE |
| Evaluation Responsible Person Identifier: | Not reported |
| Evaluation Responsible Sub-Organization: | Not reported |
| Actual Return to Compliance Date: | Not reported |
| Scheduled Compliance Date: | Not reported |
| Date of Request: | Not reported |
| Date Response Received: | Not reported |
| Request Agency: | Not reported |
| Former Citation: | Not reported |
| Evaluation Date: | 2005-09-09 00:00:00.0 |
| Evaluation Responsible Agency: | Local |
| Found Violation: | Yes |
| Evaluation Type Description: | COMPLIANCE EVALUATION INSPECTION ON-SITE |
| Evaluation Responsible Person Identifier: | Not reported |
| Evaluation Responsible Sub-Organization: | Not reported |
| Actual Return to Compliance Date: | Not reported |

Map ID
Direction
Distance
Elevation

MAP FINDINGS

Site

Database(s)

EDR ID Number
EPA ID Number

CHEVRON 1001252 SAN DIEGO (Continued)

1000434382

| | |
|---|--|
| Scheduled Compliance Date: | Not reported |
| Date of Request: | Not reported |
| Date Response Received: | Not reported |
| Request Agency: | Not reported |
| Former Citation: | Not reported |
| Evaluation Date: | 2019-09-09 00:00:00.0 |
| Evaluation Responsible Agency: | State |
| Found Violation: | No |
| Evaluation Type Description: | COMPLIANCE EVALUATION INSPECTION ON-SITE |
| Evaluation Responsible Person Identifier: | Not reported |
| Evaluation Responsible Sub-Organization: | Not reported |
| Actual Return to Compliance Date: | Not reported |
| Scheduled Compliance Date: | Not reported |
| Date of Request: | Not reported |
| Date Response Received: | Not reported |
| Request Agency: | Not reported |
| Former Citation: | Not reported |
| Evaluation Date: | 2015-10-14 00:00:00.0 |
| Evaluation Responsible Agency: | State |
| Found Violation: | No |
| Evaluation Type Description: | COMPLIANCE EVALUATION INSPECTION ON-SITE |
| Evaluation Responsible Person Identifier: | Not reported |
| Evaluation Responsible Sub-Organization: | Not reported |
| Actual Return to Compliance Date: | Not reported |
| Scheduled Compliance Date: | Not reported |
| Date of Request: | Not reported |
| Date Response Received: | Not reported |
| Request Agency: | Not reported |
| Former Citation: | Not reported |
| Evaluation Date: | 2020-09-03 00:00:00.0 |
| Evaluation Responsible Agency: | State |
| Found Violation: | No |
| Evaluation Type Description: | COMPLIANCE EVALUATION INSPECTION ON-SITE |
| Evaluation Responsible Person Identifier: | Not reported |
| Evaluation Responsible Sub-Organization: | Not reported |
| Actual Return to Compliance Date: | Not reported |
| Scheduled Compliance Date: | Not reported |
| Date of Request: | Not reported |
| Date Response Received: | Not reported |
| Request Agency: | Not reported |
| Former Citation: | Not reported |
| Evaluation Date: | 2016-10-20 00:00:00.0 |
| Evaluation Responsible Agency: | State |
| Found Violation: | No |
| Evaluation Type Description: | COMPLIANCE EVALUATION INSPECTION ON-SITE |
| Evaluation Responsible Person Identifier: | Not reported |
| Evaluation Responsible Sub-Organization: | Not reported |
| Actual Return to Compliance Date: | Not reported |
| Scheduled Compliance Date: | Not reported |
| Date of Request: | Not reported |
| Date Response Received: | Not reported |
| Request Agency: | Not reported |
| Former Citation: | Not reported |

Map ID
Direction
Distance
Elevation

MAP FINDINGS

Site

Database(s)

EDR ID Number
EPA ID Number

CHEVRON 1001252 SAN DIEGO (Continued)

1000434382

HIST UST:

Name: CHEVRON USA SAN DIEGO TERMINAL
Address: 2351 HARBOR DR
City,State,Zip: SAN DIEGO, CA 92113
File Number: Not reported
URL: Not reported
Region: STATE
Facility ID: 00000021494
Facility Type: Other
Other Type: TERMINAL
Contact Name: R. W. CLEWORTH
Telephone: 6192328573
Owner Name: CHEVRON USA INC.
Owner Address: 1201 S. BEACH BLVD.
Owner City,St,Zip: LA HABRA, CA 90631
Total Tanks: 0006

Tank Num: 001
Container Num: U
Year Installed: Not reported
Tank Capacity: 00012000
Tank Used for: WASTE
Type of Fuel: Not reported
Container Construction Thickness: Not reported
Leak Detection: None

Tank Num: 002
Container Num: 2
Year Installed: Not reported
Tank Capacity: 00000550
Tank Used for: PRODUCT
Type of Fuel: Not reported
Container Construction Thickness: Not reported
Leak Detection: None

Tank Num: 003
Container Num: 3
Year Installed: Not reported
Tank Capacity: 00001000
Tank Used for: PRODUCT
Type of Fuel: Not reported
Container Construction Thickness: Not reported
Leak Detection: None

Tank Num: 004
Container Num: 4
Year Installed: Not reported
Tank Capacity: 00001000
Tank Used for: PRODUCT
Type of Fuel: Not reported
Container Construction Thickness: Not reported
Leak Detection: None

Tank Num: 005
Container Num: 5
Year Installed: Not reported
Tank Capacity: 00000550

Map ID
Direction
Distance
Elevation

MAP FINDINGS

Site

Database(s)

EDR ID Number
EPA ID Number

CHEVRON 1001252 SAN DIEGO (Continued)

1000434382

Tank Used for: WASTE
Type of Fuel: WASTE OIL
Container Construction Thickness: Not reported
Leak Detection: None

Tank Num: 006
Container Num: 6
Year Installed: Not reported
Tank Capacity: 00000750
Tank Used for: WASTE
Type of Fuel: Not reported
Container Construction Thickness: Not reported
Leak Detection: None

T135
NW
1/8-1/4
0.221 mi.
1167 ft.

FAMILY HEALTH CENTERS OF SAN DIEGO
2181 NATIONAL AVENUE
SAN DIEGO, CA 92113

CA CPS-SLIC S118504798
CA CERS N/A

Site 1 of 3 in cluster T

Relative:
Higher
Actual:
61 ft.

CPS-SLIC:
Name: FAMILY HEALTH CENTERS OF SAN DIEGO
Address: 2181 NATIONAL AVENUE
City,State,Zip: SAN DIEGO, CA 92113
Region: STATE
Facility Status: Completed - Case Closed
Status Date: 01/25/2018
Global Id: T10000008496
Lead Agency: SAN DIEGO COUNTY LOP
Lead Agency Case Number: DEH2016-LSAM-000355
Latitude: 32.69712
Longitude: -117.14051
Case Type: Cleanup Program Site
Case Worker: JC
Local Agency: SAN DIEGO COUNTY LOP
RB Case Number: Not reported
File Location: Not reported
Potential Media Affected: Not reported
Potential Contaminants of Concern: Not reported
Site History: Family Health Centers of San Diego opted not to continue with the proposed redevelopment of the site or lease the property. Case is administratively closed 1/25/2018.

[Click here to access the California GeoTracker records for this facility:](#)

CERS:

Name: FAMILY HEALTH CENTERS OF SAN DIEGO
Address: 2181 NATIONAL AVENUE
City,State,Zip: SAN DIEGO, CA 92113
Site ID: 364686
CERS ID: T10000008496
CERS Description: Cleanup Program Site

Affiliation:

Affiliation Type Desc: Local Agency Caseworker
Entity Name: JAMES CLAY - SAN DIEGO COUNTY LOP
Entity Title: Not reported
Affiliation Address: P.O. Box 129261

Map ID
Direction
Distance
Elevation

MAP FINDINGS

Site

Database(s)

EDR ID Number
EPA ID Number

FAMILY HEALTH CENTERS OF SAN DIEGO (Continued)

S118504798

Affiliation City: San Diego
Affiliation State: CA
Affiliation Country: Not reported
Affiliation Zip: Not reported
Affiliation Phone: Not reported

**T136
NW
1/8-1/4
0.222 mi.
1172 ft.
Relative:
Higher
Actual:
61 ft.**

**CITY OF S.D. PARKING LOT
2183 NATIONAL
SAN DIEGO, CA 92191
Site 2 of 3 in cluster T**

**CA LUST S104745058
CA SAN DIEGO CO. SAM N/A
CA San Diego Co. HMMD
CA Cortese
CA HIST CORTESE
CA CERS**

LUST:

Name: CALIFORNIA METAL FORMING
Address: 2183 NATIONAL AV
City,State,Zip: SAN DIEGO, CA 921132208
Lead Agency: SAN DIEGO COUNTY LOP
Case Type: LUST Cleanup Site
Geo Track: http://geotracker.waterboards.ca.gov/profile_report.asp?global_id=T0607300247
Global Id: T0607300247
Latitude: 32.6971976750949
Longitude: -117.140327706813
Status: Completed - Case Closed
Status Date: 12/31/1996
Case Worker: Not reported
RB Case Number: 9UT1408
Local Agency: Not reported
File Location: Local Agency
Local Case Number: H00629-001
Potential Media Affect: Soil
Potential Contaminants of Concern: Gasoline
Site History: Not reported

LUST:

Global Id: T0607300247
Action Type: ENFORCEMENT
Date: 12/18/1996
Action: Closure/No Further Action Letter - #H00629-001

Global Id: T0607300247
Action Type: ENFORCEMENT
Date: 12/31/1996
Action: Closure/No Further Action Letter

Global Id: T0607300247
Action Type: ENFORCEMENT
Date: 05/03/1989
Action: Notice of Responsibility

Global Id: T0607300247
Action Type: Other
Date: 04/21/1989
Action: Leak Began

Global Id: T0607300247
Action Type: Other

Map ID
Direction
Distance
Elevation

MAP FINDINGS

Site

Database(s)

EDR ID Number
EPA ID Number

CITY OF S.D. PARKING LOT (Continued)

S104745058

Date: 04/21/1989
Action: Leak Discovery

Global Id: T0607300247
Action Type: Other
Date: 04/21/1989
Action: Leak Stopped

Global Id: T0607300247
Action Type: Other
Date: 04/21/1989
Action: Leak Reported

LUST:

Global Id: T0607300247
Status: Open - Case Begin Date
Status Date: 04/21/1989

Global Id: T0607300247
Status: Completed - Case Closed
Status Date: 12/31/1996

SAN DIEGO CO. SAM:

Name: CALIFORNIA METAL FORMING
Address: 2183 NATIONAL AV
City,State,Zip: SAN DIEGO, CA 921132208
Case Number: H00629-001
Agency: DEH Site Assessment & Mitigation
Funding: LOP - Federal Fund
Facility Type: Soils Only
Facility Status: Closed Case
Date: 12/31/1996
Date Began: 4/21/1989

HMMD SAN DIEGO:

Name: CALIFORNIA METAL FORMING
Address: 2183 NATIONAL AV
City,State,Zip: SAN DIEGO, CA 92113
Permit Number: 100629
Business Type: Not reported
EPA Id Number: Not reported
APN: DEH-100629
Last HMMD Inspection: 10/21/1987
Facility Telephone: 619-239-6360
Permit Status: INAC
Permit Expiration: Not reported
Date Last Updated: 11/02/2012
Facility Owner: MISAEEL MERCADO
Facility Mailing Address: 2183 NATIONAL AV
Facility Mailing City: SAN DIEGO
Facility Mailing State: CA
Facility Mailing Zip: 92113-2208
UST Owner: Not reported
Handle Regulated Hazmat: Y
Own Or Operate UST: Not reported

Map ID
Direction
Distance
Elevation

MAP FINDINGS

Site

Database(s)

EDR ID Number
EPA ID Number

CITY OF S.D. PARKING LOT (Continued)

S104745058

Subject To APSA: Not reported
Generate Haz Waste: Not reported
Treat Haz Waste: Not reported
Generate Medical Waste: Not reported

UST:

UST Name: UNDERGROUND TANK 100629 T003
Last Update: 2012-11-02 14:17:38
Permit Number: 100629
Tank Type: SINGLE WALL
Additional Id: 00003
Capacity Gallons: 500
UST Contents: REGULAR UNLEADED
Other Content Info: REGULAR UNLEADED
Reg Status: REMOVED
Remove Close Date: 1989-04-18 00:00:00
Year Installed: Not reported
Pipe Type: Not reported
Delivery System: Not reported
Monitor Code: 90
UST Monitor Method: NO MONITORING ALTERNATIVE SELECTED. VERIFY AND ENTER MONITORING ALTERNATIVE DURING INSPECTION.

UST Name: UNDERGROUND TANK 100629 T004
Last Update: 2012-11-02 14:17:38
Permit Number: 100629
Tank Type: SINGLE WALL
Additional Id: 000004
Capacity Gallons: 500
UST Contents: REGULAR UNLEADED
Other Content Info: REGULAR UNLEADED
Reg Status: REMOVED
Remove Close Date: 1989-04-18 00:00:00
Year Installed: Not reported
Pipe Type: Not reported
Delivery System: Not reported
Monitor Code: 90
UST Monitor Method: NO MONITORING ALTERNATIVE SELECTED. VERIFY AND ENTER MONITORING ALTERNATIVE DURING INSPECTION.

UST Name: UNDERGROUND TANK 100629 T001
Last Update: 2012-11-02 14:17:38
Permit Number: 100629
Tank Type: SINGLE WALL
Additional Id: 00001
Capacity Gallons: 750
UST Contents: Not reported
Other Content Info: WASTE OIL
Reg Status: REMOVED
Remove Close Date: 1989-04-18 00:00:00
Year Installed: Not reported
Pipe Type: Not reported
Delivery System: Not reported
Monitor Code: 90
UST Monitor Method: NO MONITORING ALTERNATIVE SELECTED. VERIFY AND ENTER MONITORING ALTERNATIVE DURING INSPECTION.

UST Name: UNDERGROUND TANK 100629 T002

Map ID
Direction
Distance
Elevation

MAP FINDINGS

Site

Database(s)

EDR ID Number
EPA ID Number

CITY OF S.D. PARKING LOT (Continued)

S104745058

Last Update: 2012-11-02 14:17:38
Permit Number: 100629
Tank Type: SINGLE WALL
Additional Id: 00002
Capacity Gallons: 500
UST Contents: REGULAR UNLEADED
Other Content Info: REGULAR UNLEADED
Reg Status: REMOVED
Remove Close Date: 1989-04-18 00:00:00
Year Installed: Not reported
Pipe Type: Not reported
Delivery System: Not reported
Monitor Code: 90
UST Monitor Method: NO MONITORING ALTERNATIVE SELECTED. VERIFY AND ENTER MONITORING ALTERNATIVE DURING INSPECTION.

CORTESE:

Name: CALIFORNIA METAL FORMING
Address: 2183 NATIONAL AV
City,State,Zip: SAN DIEGO, CA 921132208
Region: CORTESE
Envirostor Id: Not reported
Global ID: T0607300247
Site/Facility Type: LUST CLEANUP SITE
Cleanup Status: COMPLETED - CASE CLOSED
Status Date: Not reported
Site Code: Not reported
Latitude: Not reported
Longitude: Not reported
Owner: Not reported
Enf Type: Not reported
Swat R: Not reported
Flag: active
Order No: Not reported
Waste Discharge System No: Not reported
Effective Date: Not reported
Region 2: Not reported
WID Id: Not reported
Solid Waste Id No: Not reported
Waste Management Uit Name: Not reported
File Name: Active Open

HIST CORTESE:

edr_fname: CITY OF S.D. PARKING LOT
edr_fadd1: 2183 NATIONAL
City,State,Zip: SAN DIEGO, CA 92191
Region: CORTESE
Facility County Code: 37
Reg By: LTNKA
Reg Id: 9UT1408

CERS:

Name: CALIFORNIA METAL FORMING
Address: 2183 NATIONAL AV
City,State,Zip: SAN DIEGO, CA 921132208

Map ID
Direction
Distance
Elevation

MAP FINDINGS

Site

Database(s)

EDR ID Number
EPA ID Number

CITY OF S.D. PARKING LOT (Continued)

S104745058

Site ID: 256517
CERS ID: T0607300247
CERS Description: Leaking Underground Storage Tank Cleanup Site

**T137
NW
1/8-1/4
0.222 mi.
1172 ft.**

**CITY OF S.D. PARKING LOT
2183 NATIONAL AVE
SAN DIEGO, CA 92191**

**CA LUST
CA SWEEPS UST
CA SAN DIEGO CO LOP**

**S101302105
N/A**

Site 3 of 3 in cluster T

**Relative:
Higher
Actual:
61 ft.**

LUST REG 9:
Region: 9
Status: Case Closed
Case Number: 9UT1408
Local Case: H00629-001
Substance: Gasoline
Qty Leaked: Not reported
Abate Method: Excavate and Dispose - remove contaminated soil and dispose in approved site
Local Agency: San Diego
How Found: Tank Closure
How Stopped: Close Tank
Source: Not reported
Cause: Not reported
Lead Agency: Local Agency
Case Type: Soil only
Date Found: 04/18/1989
Date Stopped: 04/18/1989
Confirm Date: 04/21/1989
Submit Workplan: Not reported
Prelim Assess: 06/07/1989
Desc Pollution: Not reported
Remed Plan: / /
Remed Action: Not reported
Began Monitor: Not reported
Release Date: 06/07/1989
Enforce Date: Not reported
Closed Date: 12/31/96
Enforce Type: Not reported
Pilot Program: LOP
Basin Number: 908.22
GW Depth: 35.5
Beneficial Use: No Beneficial groundwater use
NPDES Number: Not reported
Priority: 2B
File Dispn: File discarded, case closed
Interim Remedial Actions: Yes
Cleanup and Abatement order Number: Not reported
Waste Discharge Requirement Number: Not reported

SWEEPS UST:

Name: CALIFORNIA METAL FORMING
Address: 2183 NATIONAL AVE
City: SAN DIEGO
Status: Active
Comp Number: 629
Number: 9

Map ID
Direction
Distance
Elevation

MAP FINDINGS

Site

Database(s)

EDR ID Number
EPA ID Number

CITY OF S.D. PARKING LOT (Continued)

S101302105

Board Of Equalization: 44-021572
Referral Date: Not reported
Action Date: 06-26-92
Created Date: 02-29-88
Owner Tank Id: Not reported
SWRCB Tank Id: Not reported
Tank Status: Not reported
Capacity: Not reported
Active Date: Not reported
Tank Use: Not reported
STG: Not reported
Content: Not reported
Number Of Tanks: Not reported

Name: CALIFORNIA METAL FORMING
Address: 2183 NATIONAL AVE
City: SAN DIEGO
Status: Not reported
Comp Number: 629
Number: Not reported
Board Of Equalization: 44-021572
Referral Date: Not reported
Action Date: Not reported
Created Date: Not reported
Owner Tank Id: Not reported
SWRCB Tank Id: 37-000-000629-000001
Tank Status: Not reported
Capacity: 750
Active Date: Not reported
Tank Use: PETROLEUM
STG: PRODUCT
Content: Not reported
Number Of Tanks: 4

Name: CALIFORNIA METAL FORMING
Address: 2183 NATIONAL AVE
City: SAN DIEGO
Status: Not reported
Comp Number: 629
Number: Not reported
Board Of Equalization: 44-021572
Referral Date: Not reported
Action Date: Not reported
Created Date: Not reported
Owner Tank Id: Not reported
SWRCB Tank Id: 37-000-000629-000002
Tank Status: Not reported
Capacity: 500
Active Date: Not reported
Tank Use: M.V. FUEL
STG: PRODUCT
Content: REG UNLEADED
Number Of Tanks: Not reported

Name: CALIFORNIA METAL FORMING
Address: 2183 NATIONAL AVE
City: SAN DIEGO

Map ID
Direction
Distance
Elevation

MAP FINDINGS

Site

Database(s)

EDR ID Number
EPA ID Number

CITY OF S.D. PARKING LOT (Continued)

S101302105

Status: Not reported
Comp Number: 629
Number: Not reported
Board Of Equalization: 44-021572
Referral Date: Not reported
Action Date: Not reported
Created Date: Not reported
Owner Tank Id: Not reported
SWRCB Tank Id: 37-000-000629-000003
Tank Status: Not reported
Capacity: 500
Active Date: Not reported
Tank Use: M.V. FUEL
STG: PRODUCT
Content: REG UNLEADED
Number Of Tanks: Not reported

Name: CALIFORNIA METAL FORMING
Address: 2183 NATIONAL AVE
City: SAN DIEGO
Status: Not reported
Comp Number: 629
Number: Not reported
Board Of Equalization: 44-021572
Referral Date: Not reported
Action Date: Not reported
Created Date: Not reported
Owner Tank Id: Not reported
SWRCB Tank Id: 37-000-000629-000004
Tank Status: Not reported
Capacity: 500
Active Date: Not reported
Tank Use: M.V. FUEL
STG: PRODUCT
Content: REG UNLEADED
Number Of Tanks: Not reported

SAN DIEGO CO LOP:

Name: CALIFORNIA METAL FORMING
Address: 2183 NATIONAL AVE
City, State, Zip: SAN DIEGO, CA 92101
Record ID: DEH1989-LSAM-H00629-001
Record Status: Completed
Opened Date: 04/21/1989
Parcel Number: Not reported
Case Type: LOP - Local Oversight Program
Historical Name: CITY OF SAN DIEGO-NATIONAL AV
SWRCB Global ID: T0607300247
Funding: F - LOP Federal Fund
Lead Agency: DEH/SAM
Lead Agency Date: 05/03/1989
Census Tract: Not reported
Community: Not reported
Jurisdiction: Not reported
Watershed Basin Number: Not reported
Water Purveyor: Not reported
Fire Agency: Not reported

Map ID
 Direction
 Distance
 Elevation

MAP FINDINGS

Site

Database(s)

EDR ID Number
 EPA ID Number

CITY OF S.D. PARKING LOT (Continued)

S101302105

Latitude: Not reported
 Longitude: Not reported
 X MapCoord: Not reported
 Y MapCoord: Not reported

U138
South
1/8-1/4
0.224 mi.
1181 ft.

UNITED STATES COAST GUARD SECTOR SAN DIEGO
2710 N. HARBOR DR.
SAN DIEGO, CA 92101

RCRA NonGen / NLR

1024746760
CAC002966532

Site 1 of 13 in cluster U

Relative:
Lower
Actual:
22 ft.

| | |
|--|--|
| RCRA NonGen / NLR: | |
| Date Form Received by Agency: | 2018-06-14 00:00:00.0 |
| Handler Name: | UNITED STATES COAST GUARD SECTOR SAN DIEGO |
| Handler Address: | 2710 N. HARBOR DR. |
| Handler City,State,Zip: | SAN DIEGO, CA 92101 |
| EPA ID: | CAC002966532 |
| Contact Name: | MICHAEL ARNOLD, MEC |
| Contact Address: | 2710 N. HARBOR DR. |
| Contact City,State,Zip: | SAN DIEGO, CA 92101 |
| Contact Telephone: | 619-278-7201 |
| Contact Fax: | Not reported |
| Contact Email: | MICHAEL.D.ARNOLD@USCG.MIL |
| Contact Title: | Not reported |
| EPA Region: | 09 |
| Land Type: | Not reported |
| Federal Waste Generator Description: | Not a generator, verified |
| Non-Notifier: | Not reported |
| Biennial Report Cycle: | Not reported |
| Accessibility: | Not reported |
| Active Site Indicator: | Handler Activities |
| State District Owner: | Not reported |
| State District: | Not reported |
| Mailing Address: | 2710 N. HARBOR DR. |
| Mailing City,State,Zip: | SAN DIEGO, CA 92101 |
| Owner Name: | COMMANDING OFFICER |
| Owner Type: | Other |
| Operator Name: | MICHAEL ARNOLD, MEC |
| Operator Type: | Other |
| Short-Term Generator Activity: | No |
| Importer Activity: | No |
| Mixed Waste Generator: | No |
| Transporter Activity: | No |
| Transfer Facility Activity: | No |
| Recycler Activity with Storage: | No |
| Small Quantity On-Site Burner Exemption: | No |
| Smelting Melting and Refining Furnace Exemption: | No |
| Underground Injection Control: | No |
| Off-Site Waste Receipt: | No |
| Universal Waste Indicator: | Yes |
| Universal Waste Destination Facility: | Yes |
| Federal Universal Waste: | No |
| Active Site Fed-Reg Treatment Storage and Disposal Facility: | Not reported |
| Active Site Converter Treatment storage and Disposal Facility: | Not reported |
| Active Site State-Reg Treatment Storage and Disposal Facility: | Not reported |
| Active Site State-Reg Handler: | --- |
| Federal Facility Indicator: | Not reported |
| Hazardous Secondary Material Indicator: | N |

Map ID
 Direction
 Distance
 Elevation

MAP FINDINGS

Site

Database(s)

EDR ID Number
 EPA ID Number

UNITED STATES COAST GUARD SECTOR SAN DIEGO (Continued)

1024746760

| | |
|---|-----------------------|
| Sub-Part K Indicator: | Not reported |
| Commercial TSD Indicator: | No |
| Treatment Storage and Disposal Type: | Not reported |
| 2018 GPRA Permit Baseline: | Not on the Baseline |
| 2018 GPRA Renewals Baseline: | Not on the Baseline |
| Permit Renewals Workload Universe: | Not reported |
| Permit Workload Universe: | Not reported |
| Permit Progress Universe: | Not reported |
| Post-Closure Workload Universe: | Not reported |
| Closure Workload Universe: | Not reported |
| 202 GPRA Corrective Action Baseline: | No |
| Corrective Action Workload Universe: | No |
| Subject to Corrective Action Universe: | No |
| Non-TSDFs Where RCRA CA has Been Imposed Universe: | No |
| TSDFs Potentially Subject to CA Under 3004 (u)/(v) Universe: | No |
| TSDFs Only Subject to CA under Discretionary Auth Universe: | No |
| Corrective Action Priority Ranking: | No NCAPS ranking |
| Environmental Control Indicator: | No |
| Institutional Control Indicator: | No |
| Human Exposure Controls Indicator: | N/A |
| Groundwater Controls Indicator: | N/A |
| Operating TSDF Universe: | Not reported |
| Full Enforcement Universe: | Not reported |
| Significant Non-Complier Universe: | No |
| Unaddressed Significant Non-Complier Universe: | No |
| Addressed Significant Non-Complier Universe: | No |
| Significant Non-Complier With a Compliance Schedule Universe: | No |
| Financial Assurance Required: | Not reported |
| Handler Date of Last Change: | 2018-08-31 17:13:14.0 |
| Recognized Trader-Importer: | No |
| Recognized Trader-Exporter: | No |
| Importer of Spent Lead Acid Batteries: | No |
| Exporter of Spent Lead Acid Batteries: | No |
| Recycler Activity Without Storage: | No |
| Manifest Broker: | No |
| Sub-Part P Indicator: | No |

Handler - Owner Operator:

| | |
|--------------------------------|---------------------|
| Owner/Operator Indicator: | Operator |
| Owner/Operator Name: | MICHAEL ARNOLD, MEC |
| Legal Status: | Other |
| Date Became Current: | Not reported |
| Date Ended Current: | Not reported |
| Owner/Operator Address: | 2710 N. HARBOR DR. |
| Owner/Operator City,State,Zip: | SAN DIEGO, CA 92101 |
| Owner/Operator Telephone: | 619-278-7201 |
| Owner/Operator Telephone Ext: | Not reported |
| Owner/Operator Fax: | Not reported |
| Owner/Operator Email: | Not reported |

| | |
|---------------------------|--------------------|
| Owner/Operator Indicator: | Owner |
| Owner/Operator Name: | COMMANDING OFFICER |
| Legal Status: | Other |
| Date Became Current: | Not reported |
| Date Ended Current: | Not reported |
| Owner/Operator Address: | 2710 N. HARBOR DR. |

Map ID
Direction
Distance
Elevation

MAP FINDINGS

Site

Database(s)

EDR ID Number
EPA ID Number

UNITED STATES COAST GUARD SECTOR SAN DIEGO (Continued)

1024746760

Owner/Operator City,State,Zip: SAN DIEGO, CA 92101
Owner/Operator Telephone: 619-278-7000
Owner/Operator Telephone Ext: Not reported
Owner/Operator Fax: Not reported
Owner/Operator Email: Not reported

Historic Generators:

Receive Date: 2018-06-14 00:00:00.0
Handler Name: UNITED STATES COAST GUARD SECTOR SAN DIEGO
Federal Waste Generator Description: Not a generator, verified
State District Owner: Not reported
Large Quantity Handler of Universal Waste: No
Recognized Trader Importer: No
Recognized Trader Exporter: No
Spent Lead Acid Battery Importer: No
Spent Lead Acid Battery Exporter: No
Current Record: Yes
Non Storage Recycler Activity: Not reported
Electronic Manifest Broker: Not reported

List of NAICS Codes and Descriptions:

NAICS Code: 56299
NAICS Description: ALL OTHER WASTE MANAGEMENT SERVICES

Facility Has Received Notices of Violations:

Violations: No Violations Found

Evaluation Action Summary:

Evaluations: No Evaluations Found

U139
South
1/8-1/4
0.224 mi.
1181 ft.
Relative:
Lower
Actual:
22 ft.

US COAST GUARD AIR STATION
2710 HARBOR DR
SAN DIEGO, CA 92101
Site 2 of 13 in cluster U

CA SAN DIEGO CO. SAM
CA AST
CA San Diego Co. HMMD
CA CERS HAZ WASTE
CA SWEEPS UST
CA CERS TANKS
CA Cortese
CA CERS

S100615726
N/A

SAN DIEGO CO. SAM:

Name: US COAST GUARD AIR STATION
Address: 2710 HARBOR DR
City,State,Zip: SAN DIEGO, CA 92101
Case Number: H05335-001
Agency: DEH Site Assessment & Mitigation
Funding: Non Billable
Facility Type: Failed Integrity Test
Facility Status: Closed Case
Date: 7/10/1987
Date Began: 1/23/1987

Name: US COAST GUARD AIR STATION
Address: 2710 HARBOR DR
City,State,Zip: SAN DIEGO, CA 92101
Case Number: H05335-002

Map ID
Direction
Distance
Elevation

MAP FINDINGS

Site

Database(s)

EDR ID Number
EPA ID Number

US COAST GUARD AIR STATION (Continued)

S100615726

Agency: DEH Site Assessment & Mitigation
Funding: LOP - Federal Fund
Facility Type: GW With No Beneficial Use Designation
Facility Status: Closed Case
Date: 4/19/2001
Date Began: 8/22/1988

Name: US COAST GUARD AIR STATION
Address: 2710 HARBOR DR
City,State,Zip: SAN DIEGO, CA 92101
Case Number: H05335-003
Agency: DEH Site Assessment & Mitigation
Funding: LOP - Federal Fund
Facility Type: GW With No Beneficial Use Designation
Facility Status: Closed Case
Date: 4/19/2001
Date Began: 1/1/1960

AST:

Name: USCG SECTOR SAN DIEGO
Address: 2710 HARBOR DR
City/Zip: SAN DIEGO,92101
Certified Unified Program Agencies: Not reported
Owner: US Coast Guard
Total Gallons: Not reported
CERSID: 10379941
Facility ID: 37-000-105335
Business Name: USCG SECTOR SAN DIEGO
Phone: 619-278-7225
Fax: 619-278-7221
Mailing Address: 2710 N HARBOR DR
Mailing Address City: SAN DIEGO
Mailing Address State: CA
Mailing Address Zip Code: 92101
Operator Name: U S COAST GUARD
Operator Phone: 619-278-7225
Owner Phone: 619.278.7225
Owner Mail Address: 2710 HARBOR DR
Owner State: CA
Owner Zip Code: 92101
Owner Country: United States
Property Owner Name: US Coast Guard
Property Owner Phone: 619.278.7225
Property Owner Mailing Address: 2710 HARBOR DR
Property Owner City: SAN DIEGO
Property Owner Stat : CA
Property Owner Zip Code: 92101
Property Owner Country: United States
EPAID: CAL000017096

HMMD SAN DIEGO:

Name: USCG SECTOR SAN DIEGO
Address: 2710 HARBOR DR
City,State,Zip: SAN DIEGO, CA 92101
Permit Number: 105335
Business Type: 6HK57

Map ID
Direction
Distance
Elevation

MAP FINDINGS

Site

Database(s)

EDR ID Number
EPA ID Number

US COAST GUARD AIR STATION (Continued)

S100615726

EPA Id Number: CAL000017096
APN: 760-024-06-01
Last HMMD Inspection: 05/27/2008
Facility Telephone: 619-278-7225
Permit Status: OPEN
Permit Expiration: 05/31/2013
Date Last Updated: 11/02/2012
Facility Owner: US COAST GUARD
Facility Mailing Address: 2710 N HARBOR DR
Facility Mailing City: SAN DIEGO
Facility Mailing State: CA
Facility Mailing Zip: 92101-
UST Owner: UNITED STATES COAST GUARD ACTIVITIES S.D.
Handle Regulated Hazmat: Y
Own Or Operate UST: Y
Subject To APSA: Y
Generate Haz Waste: Y
Treat Haz Waste: Not reported
Generate Medical Waste: Not reported

Inventory Active Permits (not SQG Medical):

Permit Number: 105335
Update Date: 11/02/2012
Case Number: Not reported
Name: AIRCRAFT CLEANING COMPOUND
Other Information: (ZEP NAV II)
Material Waste: Material
Hazardous Categories 1: CHRONIC
Hazardous Categories 2: Not reported

Permit Number: 105335
Update Date: 11/02/2012
Case Number: 7440-37-1
Name: ARGON
Other Information: Not reported
Material Waste: Material
Hazardous Categories 1: PRESSURE RELEASE
Hazardous Categories 2: ACUTE

Permit Number: 105335
Update Date: 11/02/2012
Case Number: 124-38-9
Name: CARBON DIOXIDE GAS
Other Information: Not reported
Material Waste: Material
Hazardous Categories 1: PRESSURE RELEASE
Hazardous Categories 2: Not reported

Permit Number: 105335
Update Date: 11/02/2012
Case Number: 68476-34-6
Name: DIESEL
Other Information: 4 ASTS
Material Waste: Material
Hazardous Categories 1: FIRE
Hazardous Categories 2: ACUTE

Permit Number: 105335

Map ID
Direction
Distance
Elevation

MAP FINDINGS

Site

Database(s)

EDR ID Number
EPA ID Number

US COAST GUARD AIR STATION (Continued)

S100615726

Update Date: 11/02/2012
Case Number: 8006-61-9
Name: GASOLINE
Other Information: Not reported
Material Waste: Material
Hazardous Categories 1: FIRE
Hazardous Categories 2: ACUTE

Permit Number: 105335
Update Date: 11/02/2012
Case Number: Not reported
Name: JP5 JET FUEL
Other Information: THREE 12000 GALLON ASTS
Material Waste: Material
Hazardous Categories 1: FIRE
Hazardous Categories 2: Not reported

Permit Number: 105335
Update Date: 11/02/2012
Case Number: 64742-54-2
Name: LUBRICATING OILS
Other Information: Not reported
Material Waste: Material
Hazardous Categories 1: CHRONIC
Hazardous Categories 2: Not reported

Permit Number: 105335
Update Date: 11/02/2012
Case Number: 7727-37-9
Name: NITROGEN
Other Information: Not reported
Material Waste: Material
Hazardous Categories 1: PRESSURE RELEASE
Hazardous Categories 2: Not reported

Permit Number: 105335
Update Date: 11/02/2012
Case Number: 7782-44-7
Name: OXYGEN
Other Information: Not reported
Material Waste: Material
Hazardous Categories 1: PRESSURE RELEASE
Hazardous Categories 2: Not reported

Permit Number: 105335
Update Date: 11/02/2012
Case Number: Not reported
Name: PAINT
Other Information: FLAMMABLE PAINT
Material Waste: Material
Hazardous Categories 1: FIRE
Hazardous Categories 2: Not reported

Permit Number: 105335
Update Date: 11/02/2012
Case Number: 9016-45-9
Name: SAFE D'ORANG, CLEANER/ DEGREASER/ DEODORIZER

Map ID
Direction
Distance
Elevation

MAP FINDINGS

Site

Database(s)

EDR ID Number
EPA ID Number

US COAST GUARD AIR STATION (Continued)

S100615726

Other Information: Not reported
Material Waste: Material
Hazardous Categories 1: CHRONIC
Hazardous Categories 2: Not reported

Permit Number: 105335
Update Date: 11/02/2012
Case Number: Not reported
Name: WASTE 134 AQUEOUS SOL'N W/LESS 10% ORG
Other Information: AQUEOUS PARTS WASHER
Material Waste: Waste
Hazardous Categories 1: Not reported
Hazardous Categories 2: Not reported

Permit Number: 105335
Update Date: 11/02/2012
Case Number: Not reported
Name: WASTE 181 INORGANIC SOLID WASTE (OTHER)
Other Information: ALKALINE BATTTS/NICAD
Material Waste: Waste
Hazardous Categories 1: Not reported
Hazardous Categories 2: Not reported

Permit Number: 105335
Update Date: 11/02/2012
Case Number: Not reported
Name: WASTE 181 INORGANIC SOLID WASTE (OTHER)-
Other Information: SAND BLAST MEDIA
Material Waste: Waste
Hazardous Categories 1: Not reported
Hazardous Categories 2: Not reported

Permit Number: 105335
Update Date: 11/02/2012
Case Number: Not reported
Name: WASTE 212 OXYGENATED SOLVENTS
Other Information: OXYGENATED SOLVENTS PAINT GUN-CLEANING WASTE
Material Waste: Waste
Hazardous Categories 1: Not reported
Hazardous Categories 2: Not reported

Permit Number: 105335
Update Date: 11/02/2012
Case Number: Not reported
Name: WASTE 221 WASTE OIL & MIXED OIL
Other Information: USED OIL
Material Waste: Waste
Hazardous Categories 1: Not reported
Hazardous Categories 2: Not reported

Permit Number: 105335
Update Date: 11/02/2012
Case Number: Not reported
Name: WASTE 222 OIL/WATER SEPARATION SLUDGE
Other Information: BILGE WATER
Material Waste: Waste
Hazardous Categories 1: Not reported

Map ID
Direction
Distance
Elevation

MAP FINDINGS

Site

Database(s)

EDR ID Number
EPA ID Number

US COAST GUARD AIR STATION (Continued)

S100615726

Hazardous Categories 2: Not reported

Permit Number: 105335
Update Date: 11/02/2012
Case Number: Not reported
Name: WASTE 223 UNSPEC OIL CONTAINING WASTE
Other Information: JET FUEL FILTERS
Material Waste: Waste
Hazardous Categories 1: Not reported
Hazardous Categories 2: Not reported

Permit Number: 105335
Update Date: 11/02/2012
Case Number: Not reported
Name: WASTE 331 OFF-SPEC,AGED,SURPLUS ORGANICS
Other Information: FUEL
Material Waste: Waste
Hazardous Categories 1: Not reported
Hazardous Categories 2: Not reported

Permit Number: 105335
Update Date: 11/02/2012
Case Number: Not reported
Name: WASTE 342 ORGANIC LIQUIDS W/METALS
Other Information: WASTE ANTIFREEZE
Material Waste: Waste
Hazardous Categories 1: Not reported
Hazardous Categories 2: Not reported

Permit Number: 105335
Update Date: 11/02/2012
Case Number: Not reported
Name: WASTE 352 ORGANIC SOLIDS (OTHER)
Other Information: ABSORBENT, OIL/RAGS
Material Waste: Waste
Hazardous Categories 1: Not reported
Hazardous Categories 2: Not reported

Permit Number: 105335
Update Date: 11/02/2012
Case Number: Not reported
Name: WASTE 444 USED BATTERIES
Other Information: Not reported
Material Waste: Waste
Hazardous Categories 1: Not reported
Hazardous Categories 2: Not reported

Permit Number: 105335
Update Date: 11/02/2012
Case Number: Not reported
Name: WASTE 461 PAINT SLUDGE
Other Information: PAINTS, THINNERS
Material Waste: Waste
Hazardous Categories 1: Not reported
Hazardous Categories 2: Not reported

Permit Number: 105335

Map ID
Direction
Distance
Elevation

MAP FINDINGS

Site

Database(s)

EDR ID Number
EPA ID Number

US COAST GUARD AIR STATION (Continued)

S100615726

Update Date: 11/02/2012
Case Number: Not reported
Name: WASTE 888 USED OIL FILTERS
Other Information: OIL FILTERS
Material Waste: Waste
Hazardous Categories 1: Not reported
Hazardous Categories 2: Not reported

Permit Number: 105335
Update Date: 11/02/2012
Case Number: Not reported
Name: WASTE 901 INFECTIOUS WASTE, GENERAL
Other Information: RED BAGS HAUL TO NTC BRANCH CLINIC
Material Waste: Waste
Hazardous Categories 1: Not reported
Hazardous Categories 2: Not reported

Permit Number: 105335
Update Date: 11/02/2012
Case Number: Not reported
Name: WASTE 902 INFECTIOUS WASTE, SHARPS
Other Information: SHARPS HAUL TO NTC BRANCH CLINIC
Material Waste: Waste
Hazardous Categories 1: Not reported
Hazardous Categories 2: Not reported

Violations Active Permits:

Permit Number: 105335
Update Date: 11/02/2012
Inspection Date: 06/22/2005
Violation Code: 6HV3191
Violation: NO D.O. CERT/NOTIFICATION/CHANGE
Violation Citation: Designated Operator Notification/Change form not submitted and/or D.O. not ICC certified. 2715 (a)(b)
Activity: ACTIVE

Permit Number: 105335
Update Date: 11/02/2012
Inspection Date: 06/22/2005
Violation Code: 6HV3192
Violation: NO D.O INSPECTION/INCOMPL;NO REPORTS
Violation Citation: Designated Operator monthly inspection not conducted or incomplete; or DO inspection reports not onsite 2715 (c)(d)(e)
Activity: ACTIVE

Permit Number: 105335
Update Date: 11/02/2012
Inspection Date: 06/22/2005
Violation Code: 6HV0138
Violation: NO TSDf SIGNED MANIFEST ONSITE
Violation Citation: Generator has not maintained the required signed copy of the hazardous waste manifest from the TSD facility on site for review. CCR 66262.40(a)
Activity: ACTIVE

Permit Number: 105335
Update Date: 11/02/2012

Map ID
Direction
Distance
Elevation

MAP FINDINGS

Site

Database(s)

EDR ID Number
EPA ID Number

US COAST GUARD AIR STATION (Continued)

S100615726

Inspection Date: 06/22/2005
Violation Code: 6HV0209
Violation: WASTE ONSITE >90/180/270 DAYS
Violation Citation: Hazardous waste is stored in excess of allowable time period (90 days) without a State permit or written variance. CCR 25201(a) & 66262.34(a)&(c)
Activity: ACTIVE

Permit Number: 105335
Update Date: 11/02/2012
Inspection Date: 05/27/2008
Violation Code: 6HV1605
Violation: NO DAILY TANK INSPECTION/LOG
Violation Citation: Failed to inspect and/or document daily HW tank system inspections. 66265.195 (c)
Activity: ACTIVE

Permit Number: 105335
Update Date: 11/02/2012
Inspection Date: 05/27/2008
Violation Code: 6HV4304
Violation: LQHE NOT OBTAINED FOR MEDWASTE
Violation Citation: Did not apply for and receive a limited-quantity hauling exemption for self-hauled medical waste (<20 pounds of waste per week). 118025, 118030(a)(1)
Activity: ACTIVE

Permit Number: 105335
Update Date: 11/02/2012
Inspection Date: 12/09/2004
Violation Code: 6HV3114
Violation: 2NDRY CONT TEST NOT DONE/SENT TO CUPA
Violation Citation: Secondary containment testing not done at 6/36 months and/or not sent to CUPA within 30 days. 25284.1; 2637(a)&(e)
Activity: ACTIVE

Permit Number: 105335
Update Date: 11/02/2012
Inspection Date: 05/20/2003
Violation Code: 6HV3112
Violation: 2NDRY CONT TEST NOT DONE (6/36 MOS.)
Violation Citation: Secondary containment testing not conducted at 6months/36 months. 25284.1; 2637(a)
Activity: ACTIVE

Permit Number: 105335
Update Date: 11/02/2012
Inspection Date: 05/20/2003
Violation Code: 6HV3113
Violation: 2NDRY CONT TEST NOT SENT TO CUPA
Violation Citation: Secondary Containment testing not submitted to CUPA within 30 days. 2637(a)(4)
Activity: ACTIVE

Permit Number: 105335
Update Date: 11/02/2012
Inspection Date: 05/20/2003

Map ID
Direction
Distance
Elevation

MAP FINDINGS

Site

Database(s)

EDR ID Number
EPA ID Number

US COAST GUARD AIR STATION (Continued)

S100615726

Violation Code: 6HV3601
Violation: SWCSP:PIPE INTEG NOT TESTED EVERY 3 YEAR
Violation Citation: SINGLE WALLED CONVENTIONAL SUCTION PIPING: Piping integrity test not performed every 3 years. 2643(d)
Activity: ACTIVE

Permit Number: 105335
Update Date: 11/02/2012
Inspection Date: 05/20/2003
Violation Code: 6HV3601
Violation: SWCSP:PIPE INTEG NOT TESTED EVERY 3 YEAR
Violation Citation: SINGLE WALLED CONVENTIONAL SUCTION PIPING: Piping integrity test not performed every 3 years. 2643(d)
Activity: ACTIVE

Permit Number: 105335
Update Date: 11/02/2012
Inspection Date: 05/20/2003
Violation Code: 6HV0202
Violation: WASTE CONTAINER W/O LABELS
Violation Citation: Hazardous waste containers &/or tanks are missing labels, accumulation date and/or are improperly labeled. CCR 66262.34(a)(2); 66262.34(a)(3) & 66262.34(f)
Activity: ACTIVE

Permit Number: 105335
Update Date: 11/02/2012
Inspection Date: 06/30/2004
Violation Code: 6HV3113
Violation: 2NDRY CONT TEST NOT SENT TO CUPA
Violation Citation: Secondary Containment testing not submitted to CUPA within 30 days. 2637(a)(4)
Activity: ACTIVE

Permit Number: 105335
Update Date: 11/02/2012
Inspection Date: 06/30/2004
Violation Code: 6HV3405
Violation: LLD DOESN'T DETECT 3.0 GPH OR EQUIVA
Violation Citation: DOUBLE WALLED PRESSURIZED PIPING: OPTION 3-Line leak detector does not detect 3.0 gph or equivalent? 2636(f)(2)
Activity: ACTIVE

Permit Number: 105335
Update Date: 11/02/2012
Inspection Date: 06/30/2004
Violation Code: 6HV3406
Violation: AUTOMATIC LLD NOT CERTIFIED ANNUALLY
Violation Citation: DOUBLE WALLED PRESSURIZED PIPING: OPTION 3-Automatic line leak detector not certified annually 25284.1(a)(4)(C); 2630(d), 2641(j)
Activity: ACTIVE

Permit Number: 105335
Update Date: 11/02/2012
Inspection Date: 06/30/2004
Violation Code: 6HV4204
Violation: WARNING SIGN NOT POSTED

Map ID
Direction
Distance
Elevation

MAP FINDINGS

Site

Database(s)

EDR ID Number
EPA ID Number

US COAST GUARD AIR STATION (Continued)

S100615726

Violation Citation: MW designated accumulation area not posted with an approved and legible biohazardous waste "warning sign" in English and Spanish.
118310
Activity: ACTIVE
Permit Number: 105335
Update Date: 11/02/2012
Inspection Date: 06/30/2004
Violation Code: 6HV4209
Violation: NO GENERATOR'S INFO ON RED BAGS/SHARPS
Violation Citation: Red bags, sharps containers not labeled with generator's name, address, and phone number. 68.1205
Activity: ACTIVE

UST:

UST Name: UNDERGROUND TANK 105335 T001
Last Update: 2012-11-02 14:17:38
Permit Number: 105335
Tank Type: UNKNOWN
Additional Id: #1
Capacity Gallons: 1000
UST Contents: LEADED
Other Content Info: LEADED
Reg Status: REMOVED
Remove Close Date: 1986-11-08 00:00:00
Year Installed: 1960-01-01 00:00:00
Pipe Type: Not reported
Delivery System: Not reported
Monitor Code: 90
UST Monitor Method: NO MONITORING ALTERNATIVE SELECTED. VERIFY AND ENTER MONITORING ALTERNATIVE DURING INSPECTION.

UST Name: UNDERGROUND TANK 105335 T002
Last Update: 2012-11-02 14:17:38
Permit Number: 105335
Tank Type: UNKNOWN
Additional Id: #2
Capacity Gallons: 10000
UST Contents: AVIATION FUEL
Other Content Info: AVIATION FUEL
Reg Status: REMOVED
Remove Close Date: 1989-01-30 00:00:00
Year Installed: 1965-01-01 00:00:00
Pipe Type: Not reported
Delivery System: Not reported
Monitor Code: 24
UST Monitor Method: VISUAL MONITORING: DAILY (MINIMUM) LOG OF INSPECTIONS

UST Name: UNDERGROUND TANK 105335 T003
Last Update: 2012-11-02 14:17:38
Permit Number: 105335
Tank Type: UNKNOWN
Additional Id: 3
Capacity Gallons: 10000
UST Contents: AVIATION FUEL
Other Content Info: AVIATION FUEL
Reg Status: REMOVED

Map ID
Direction
Distance
Elevation

MAP FINDINGS

Site

Database(s)

EDR ID Number
EPA ID Number

US COAST GUARD AIR STATION (Continued)

S100615726

Remove Close Date: 1989-01-30 00:00:00
Year Installed: 1965-01-01 00:00:00
Pipe Type: Not reported
Delivery System: Not reported
Monitor Code: 24
UST Monitor Method: VISUAL MONITORING: DAILY (MINIMUM) LOG OF INSPECTIONS

UST Name: UNDERGROUND TANK 105335 T008
Last Update: 2012-11-02 14:17:38
Permit Number: 105335
Tank Type: DOUBLE WALL
Additional Id: 008 - J-3 DISPENSING TANK TO F.L./AT5226
Capacity Gallons: 10000
UST Contents: JET FUEL
Other Content Info: JET FUEL
Reg Status: REMOVED
Remove Close Date: 2006-01-19 00:00:00
Year Installed: 1988-01-01 00:00:00
Pipe Type: DOUBLE WALL
Delivery System: PRESSURE
Monitor Code: 20
UST Monitor Method: DW TANK DW PRESSURE PIPE W/ SHUT OFF AND ALARM ON LINE LEAK DETECTOR: INTERSTITIAL.

UST Name: UNDERGROUND TANK 105335 T009
Last Update: 2012-11-02 14:17:38
Permit Number: 105335
Tank Type: DOUBLE WALL
Additional Id: J-4 DISPENSING TANK TO F.L./AT5226
Capacity Gallons: 10000
UST Contents: JET FUEL
Other Content Info: JET FUEL
Reg Status: REMOVED
Remove Close Date: 2006-01-19 00:00:00
Year Installed: 1988-01-01 00:00:00
Pipe Type: DOUBLE WALL
Delivery System: PRESSURE
Monitor Code: 20
UST Monitor Method: DW TANK DW PRESSURE PIPE W/ SHUT OFF AND ALARM ON LINE LEAK DETECTOR: INTERSTITIAL.

UST Name: UNDERGROUND TANK 105335 T010
Last Update: 2012-11-02 14:17:38
Permit Number: 105335
Tank Type: DOUBLE WALL
Additional Id: J.1 STORAGE ONLY/AT5226
Capacity Gallons: 10000
UST Contents: JET FUEL
Other Content Info: JET FUEL
Reg Status: REMOVED
Remove Close Date: 2006-01-19 00:00:00
Year Installed: 1984-01-01 00:00:00
Pipe Type: Not reported
Delivery System: Not reported
Monitor Code: 20
UST Monitor Method: DW TANK DW PRESSURE PIPE W/ SHUT OFF AND ALARM ON LINE LEAK DETECTOR: INTERSTITIAL.

Map ID
Direction
Distance
Elevation

MAP FINDINGS

Site

Database(s)

EDR ID Number
EPA ID Number

US COAST GUARD AIR STATION (Continued)

S100615726

UST Name: UNDERGROUND TANK 105335 T011
Last Update: 2012-11-02 14:17:38
Permit Number: 105335
Tank Type: DOUBLE WALL
Additional Id: J-2 STORAGE ONLY/AT5226
Capacity Gallons: 10000
UST Contents: JET FUEL
Other Content Info: JET FUEL
Reg Status: REMOVED
Remove Close Date: 2006-01-19 00:00:00
Year Installed: 1984-01-01 00:00:00
Pipe Type: Not reported
Delivery System: Not reported
Monitor Code: 20
UST Monitor Method: DW TANK DW PRESSURE PIPE W/ SHUT OFF AND ALARM ON LINE LEAK DETECTOR: INTERSTITIAL.

UST Name: UNDERGROUND TANK 105335 T012
Last Update: 2012-11-02 14:17:38
Permit Number: 105335
Tank Type: SINGLE WALL
Additional Id: 12 DIESEL FUEL TANK
Capacity Gallons: 0
UST Contents: DIESEL
Other Content Info: DIESEL
Reg Status: REMOVED
Remove Close Date: 1996-10-12 00:00:00
Year Installed: Not reported
Pipe Type: SINGLE WALL
Delivery System: Not reported
Monitor Code: 05
UST Monitor Method: SW TANK DW PIPE W/ POS SHUTOFF-ALARM ON LLD W/ SIRS:SIR ANALY MONTHLY, TANK TEST BIENNIALY, PIPE TEST ANN 0.1 G/HR OR MO 0.2 G/HR

UST Name: UNDERGROUND TANK 105335 T013
Last Update: 2012-11-02 14:17:38
Permit Number: 105335
Tank Type: SINGLE WALL
Additional Id: AT3601
Capacity Gallons: 10000
UST Contents: DIESEL
Other Content Info: DIESEL
Reg Status: REMOVED
Remove Close Date: 1996-10-12 00:00:00
Year Installed: Not reported
Pipe Type: Not reported
Delivery System: Not reported
Monitor Code: 90
UST Monitor Method: NO MONITORING ALTERNATIVE SELECTED. VERIFY AND ENTER MONITORING ALTERNATIVE DURING INSPECTION.

UST Name: UNDERGROUND TANK 105335 T014
Last Update: 2012-11-02 14:17:38
Permit Number: 105335
Tank Type: SINGLE WALL
Additional Id: AT3601
Capacity Gallons: 10000

Map ID
Direction
Distance
Elevation

MAP FINDINGS

Site

Database(s)

EDR ID Number
EPA ID Number

US COAST GUARD AIR STATION (Continued)

S100615726

UST Contents: DIESEL
Other Content Info: DIESEL
Reg Status: REMOVED
Remove Close Date: 1996-10-12 00:00:00
Year Installed: Not reported
Pipe Type: Not reported
Delivery System: Not reported
Monitor Code: 90
UST Monitor Method: NO MONITORING ALTERNATIVE SELECTED. VERIFY AND ENTER MONITORING ALTERNATIVE DURING INSPECTION.

UST Name: UNDERGROUND TANK 105335 T015
Last Update: 2012-11-02 14:17:38
Permit Number: 105335
Tank Type: SINGLE WALL
Additional Id: AT3601
Capacity Gallons: 4700
UST Contents: DIESEL
Other Content Info: DIESEL
Reg Status: REMOVED
Remove Close Date: 1996-10-12 00:00:00
Year Installed: Not reported
Pipe Type: Not reported
Delivery System: Not reported
Monitor Code: 90
UST Monitor Method: NO MONITORING ALTERNATIVE SELECTED. VERIFY AND ENTER MONITORING ALTERNATIVE DURING INSPECTION.

UST Name: UNDERGROUND TANK 105335 T016
Last Update: 2012-11-02 14:17:38
Permit Number: 105335
Tank Type: SINGLE WALL
Additional Id: AT3601
Capacity Gallons: 75
UST Contents: DIESEL
Other Content Info: DIESEL
Reg Status: REMOVED
Remove Close Date: 1996-10-12 00:00:00
Year Installed: Not reported
Pipe Type: Not reported
Delivery System: Not reported
Monitor Code: 90
UST Monitor Method: NO MONITORING ALTERNATIVE SELECTED. VERIFY AND ENTER MONITORING ALTERNATIVE DURING INSPECTION.

UST Name: UNDERGROUND TANK 105335 T017
Last Update: 2012-11-02 14:17:38
Permit Number: 105335
Tank Type: SINGLE WALL
Additional Id: AT3601
Capacity Gallons: 500
UST Contents: DIESEL
Other Content Info: DIESEL
Reg Status: REMOVED
Remove Close Date: 1996-10-12 00:00:00
Year Installed: Not reported
Pipe Type: Not reported

Map ID
Direction
Distance
Elevation

MAP FINDINGS

Site

Database(s)

EDR ID Number
EPA ID Number

US COAST GUARD AIR STATION (Continued)

S100615726

Delivery System: Not reported
Monitor Code: 90
UST Monitor Method: NO MONITORING ALTERNATIVE SELECTED. VERIFY AND ENTER MONITORING ALTERNATIVE DURING INSPECTION.

Name: USCG SECTOR SAN DIEGO
Address: 2710 HARBOR DR
City,State,Zip: SAN DIEGO, CA 92101
Permit Number: 105335
Business Type: 6HK57
EPA Id Number: CAL000017096
APN: 760-024-06-01
Last HMMD Inspection: 05/27/2008
Facility Telephone: 619-278-7225
Permit Status: OPEN
Permit Expiration: 05/31/2013
Date Last Updated: 11/02/2012
Facility Owner: US COAST GUARD
Facility Mailing Address: 2710 N HARBOR DR
Facility Mailing City: SAN DIEGO
Facility Mailing State: CA
Facility Mailing Zip: 92101-
UST Owner: UNITED STATES COAST GUARD ACTIVITIES S.D.
Handle Regulated Hazmat: Y
Own Or Operate UST: Y
Subject To APSA: Not reported
Generate Haz Waste: Y
Treat Haz Waste: Not reported
Generate Medical Waste: Not reported

Inventory Active Permits (not SQG Medical):

Permit Number: 105335
Update Date: 11/02/2012
Case Number: Not reported
Name: AIRCRAFT CLEANING COMPOUND
Other Information: (ZEP NAV II)
Material Waste: Material
Hazardous Categories 1: CHRONIC
Hazardous Categories 2: Not reported

Permit Number: 105335
Update Date: 11/02/2012
Case Number: 7440-37-1
Name: ARGON
Other Information: Not reported
Material Waste: Material
Hazardous Categories 1: PRESSURE RELEASE
Hazardous Categories 2: ACUTE

Permit Number: 105335
Update Date: 11/02/2012
Case Number: 124-38-9
Name: CARBON DIOXIDE GAS
Other Information: Not reported
Material Waste: Material
Hazardous Categories 1: PRESSURE RELEASE
Hazardous Categories 2: Not reported

Map ID
Direction
Distance
Elevation

MAP FINDINGS

Site

Database(s)

EDR ID Number
EPA ID Number

US COAST GUARD AIR STATION (Continued)

S100615726

| | |
|-------------------------|-------------------------|
| Permit Number: | 105335 |
| Update Date: | 11/02/2012 |
| Case Number: | 68476-34-6 |
| Name: | DIESEL |
| Other Information: | 4 ASTS |
| Material Waste: | Material |
| Hazardous Categories 1: | FIRE |
| Hazardous Categories 2: | ACUTE |
| Permit Number: | 105335 |
| Update Date: | 11/02/2012 |
| Case Number: | 8006-61-9 |
| Name: | GASOLINE |
| Other Information: | Not reported |
| Material Waste: | Material |
| Hazardous Categories 1: | FIRE |
| Hazardous Categories 2: | ACUTE |
| Permit Number: | 105335 |
| Update Date: | 11/02/2012 |
| Case Number: | Not reported |
| Name: | JP5 JET FUEL |
| Other Information: | THREE 12000 GALLON ASTS |
| Material Waste: | Material |
| Hazardous Categories 1: | FIRE |
| Hazardous Categories 2: | Not reported |
| Permit Number: | 105335 |
| Update Date: | 11/02/2012 |
| Case Number: | 64742-54-2 |
| Name: | LUBRICATING OILS |
| Other Information: | Not reported |
| Material Waste: | Material |
| Hazardous Categories 1: | CHRONIC |
| Hazardous Categories 2: | Not reported |
| Permit Number: | 105335 |
| Update Date: | 11/02/2012 |
| Case Number: | 7727-37-9 |
| Name: | NITROGEN |
| Other Information: | Not reported |
| Material Waste: | Material |
| Hazardous Categories 1: | PRESSURE RELEASE |
| Hazardous Categories 2: | Not reported |
| Permit Number: | 105335 |
| Update Date: | 11/02/2012 |
| Case Number: | 7782-44-7 |
| Name: | OXYGEN |
| Other Information: | Not reported |
| Material Waste: | Material |
| Hazardous Categories 1: | PRESSURE RELEASE |
| Hazardous Categories 2: | Not reported |
| Permit Number: | 105335 |
| Update Date: | 11/02/2012 |
| Case Number: | Not reported |

Map ID
Direction
Distance
Elevation

MAP FINDINGS

Site

Database(s)

EDR ID Number
EPA ID Number

US COAST GUARD AIR STATION (Continued)

S100615726

Name: PAINT
Other Information: FLAMMABLE PAINT
Material Waste: Material
Hazardous Categories 1: FIRE
Hazardous Categories 2: Not reported

Permit Number: 105335
Update Date: 11/02/2012
Case Number: 9016-45-9
Name: SAFE D'ORANG, CLEANER/ DEGREASER/ DEODORIZER
Other Information: Not reported
Material Waste: Material
Hazardous Categories 1: CHRONIC
Hazardous Categories 2: Not reported

Permit Number: 105335
Update Date: 11/02/2012
Case Number: Not reported
Name: WASTE 134 AQUEOUS SOL'N W/LESS 10% ORG
Other Information: AQUEOUS PARTS WASHER
Material Waste: Waste
Hazardous Categories 1: Not reported
Hazardous Categories 2: Not reported

Permit Number: 105335
Update Date: 11/02/2012
Case Number: Not reported
Name: WASTE 181 INORGANIC SOLID WASTE (OTHER)
Other Information: ALKALINE BATTTS/NICAD
Material Waste: Waste
Hazardous Categories 1: Not reported
Hazardous Categories 2: Not reported

Permit Number: 105335
Update Date: 11/02/2012
Case Number: Not reported
Name: WASTE 181 INORGANIC SOLID WASTE (OTHER)-
Other Information: SAND BLAST MEDIA
Material Waste: Waste
Hazardous Categories 1: Not reported
Hazardous Categories 2: Not reported

Permit Number: 105335
Update Date: 11/02/2012
Case Number: Not reported
Name: WASTE 212 OXYGENATED SOLVENTS
Other Information: OXYGENATED SOLVENTS PAINT GUN-CLEANING WASTE
Material Waste: Waste
Hazardous Categories 1: Not reported
Hazardous Categories 2: Not reported

Permit Number: 105335
Update Date: 11/02/2012
Case Number: Not reported
Name: WASTE 221 WASTE OIL & MIXED OIL
Other Information: USED OIL
Material Waste: Waste

Map ID
Direction
Distance
Elevation

MAP FINDINGS

Site

Database(s)

EDR ID Number
EPA ID Number

US COAST GUARD AIR STATION (Continued)

S100615726

Hazardous Categories 1: Not reported
Hazardous Categories 2: Not reported

Permit Number: 105335
Update Date: 11/02/2012
Case Number: Not reported
Name: WASTE 222 OIL/WATER SEPARATION SLUDGE
Other Information: BILGE WATER
Material Waste: Waste
Hazardous Categories 1: Not reported
Hazardous Categories 2: Not reported

Permit Number: 105335
Update Date: 11/02/2012
Case Number: Not reported
Name: WASTE 223 UNSPEC OIL CONTAINING WASTE
Other Information: JET FUEL FILTERS
Material Waste: Waste
Hazardous Categories 1: Not reported
Hazardous Categories 2: Not reported

Permit Number: 105335
Update Date: 11/02/2012
Case Number: Not reported
Name: WASTE 331 OFF-SPEC,AGED,SURPLUS ORGANICS
Other Information: FUEL
Material Waste: Waste
Hazardous Categories 1: Not reported
Hazardous Categories 2: Not reported

Permit Number: 105335
Update Date: 11/02/2012
Case Number: Not reported
Name: WASTE 342 ORGANIC LIQUIDS W/METALS
Other Information: WASTE ANTIFREEZE
Material Waste: Waste
Hazardous Categories 1: Not reported
Hazardous Categories 2: Not reported

Permit Number: 105335
Update Date: 11/02/2012
Case Number: Not reported
Name: WASTE 352 ORGANIC SOLIDS (OTHER)
Other Information: ABSORBENT, OIL/RAGS
Material Waste: Waste
Hazardous Categories 1: Not reported
Hazardous Categories 2: Not reported

Permit Number: 105335
Update Date: 11/02/2012
Case Number: Not reported
Name: WASTE 444 USED BATTERIES
Other Information: Not reported
Material Waste: Waste
Hazardous Categories 1: Not reported
Hazardous Categories 2: Not reported

Map ID
Direction
Distance
Elevation

MAP FINDINGS

Site

Database(s)

EDR ID Number
EPA ID Number

US COAST GUARD AIR STATION (Continued)

S100615726

Permit Number: 105335
Update Date: 11/02/2012
Case Number: Not reported
Name: WASTE 461 PAINT SLUDGE
Other Information: PAINTS, THINNERS
Material Waste: Waste
Hazardous Categories 1: Not reported
Hazardous Categories 2: Not reported

Permit Number: 105335
Update Date: 11/02/2012
Case Number: Not reported
Name: WASTE 888 USED OIL FILTERS
Other Information: OIL FILTERS
Material Waste: Waste
Hazardous Categories 1: Not reported
Hazardous Categories 2: Not reported

Permit Number: 105335
Update Date: 11/02/2012
Case Number: Not reported
Name: WASTE 901 INFECTIOUS WASTE, GENERAL
Other Information: RED BAGS HAUL TO NTC BRANCH CLINIC
Material Waste: Waste
Hazardous Categories 1: Not reported
Hazardous Categories 2: Not reported

Permit Number: 105335
Update Date: 11/02/2012
Case Number: Not reported
Name: WASTE 902 INFECTIOUS WASTE, SHARPS
Other Information: SHARPS HAUL TO NTC BRANCH CLINIC
Material Waste: Waste
Hazardous Categories 1: Not reported
Hazardous Categories 2: Not reported

Violations Active Permits:

Permit Number: 105335
Update Date: 11/02/2012
Inspection Date: 06/22/2005
Violation Code: 6HV3191
Violation: NO D.O. CERT/NOTIFICATION/CHANGE
Violation Citation: Designated Operator Notification/Change form not submitted and/or D.O. not ICC certified. 2715 (a)(b)
Activity: ACTIVE

Permit Number: 105335
Update Date: 11/02/2012
Inspection Date: 06/22/2005
Violation Code: 6HV3192
Violation: NO D.O INSPECTION/INCOMPL;NO REPORTS
Violation Citation: Designated Operator monthly inspection not conducted or incomplete; or DO inspection reports not onsite 2715 (c)(d)(e)
Activity: ACTIVE

Permit Number: 105335
Update Date: 11/02/2012

Map ID
Direction
Distance
Elevation

MAP FINDINGS

Site

Database(s)

EDR ID Number
EPA ID Number

US COAST GUARD AIR STATION (Continued)

S100615726

Inspection Date: 06/22/2005
Violation Code: 6HV0138
Violation: NO TSDF SIGNED MANIFEST ONSITE
Violation Citation: Generator has not maintained the required signed copy of the hazardous waste manifest from the TSD facility on site for review. CCR 66262.40(a)
Activity: ACTIVE

Permit Number: 105335
Update Date: 11/02/2012
Inspection Date: 06/22/2005
Violation Code: 6HV0209
Violation: WASTE ONSITE >90/180/270 DAYS
Violation Citation: Hazardous waste is stored in excess of allowable time period (90 days) without a State permit or written variance. CCR 25201(a) & 66262.34(a)&(c)
Activity: ACTIVE

Permit Number: 105335
Update Date: 11/02/2012
Inspection Date: 05/27/2008
Violation Code: 6HV1605
Violation: NO DAILY TANK INSPECTION/LOG
Violation Citation: Failed to inspect and/or document daily HW tank system inspections. 66265.195 (c)
Activity: ACTIVE

Permit Number: 105335
Update Date: 11/02/2012
Inspection Date: 05/27/2008
Violation Code: 6HV4304
Violation: LQHE NOT OBTAINED FOR MEDWASTE
Violation Citation: Did not apply for and receive a limited-quantity hauling exemption for self-hauled medical waste (<20 pounds of waste per week). 118025, 118030(a)(1)
Activity: ACTIVE

Permit Number: 105335
Update Date: 11/02/2012
Inspection Date: 12/09/2004
Violation Code: 6HV3114
Violation: 2NDRY CONT TEST NOT DONE/SENT TO CUPA
Violation Citation: Secondary containment testing not done at 6/36 months and/or not sent to CUPA within 30 days. 25284.1; 2637(a)&(e)
Activity: ACTIVE

Permit Number: 105335
Update Date: 11/02/2012
Inspection Date: 05/20/2003
Violation Code: 6HV3112
Violation: 2NDRY CONT TEST NOT DONE (6/36 MOS.)
Violation Citation: Secondary containment testing not conducted at 6months/36 months. 25284.1; 2637(a)
Activity: ACTIVE

Permit Number: 105335
Update Date: 11/02/2012

Map ID
Direction
Distance
Elevation

MAP FINDINGS

Site

Database(s)

EDR ID Number
EPA ID Number

US COAST GUARD AIR STATION (Continued)

S100615726

Inspection Date: 05/20/2003
Violation Code: 6HV3113
Violation: 2NDRY CONT TEST NOT SENT TO CUPA
Violation Citation: Secondary Containment testing not submitted to CUPA within 30 days.
2637(a)(4)
Activity: ACTIVE

Permit Number: 105335
Update Date: 11/02/2012
Inspection Date: 05/20/2003
Violation Code: 6HV3601
Violation: SWCSP:PIPE INTEG NOT TESTED EVERY 3 YEAR
Violation Citation: SINGLE WALLED CONVENTIONAL SUCTION PIPING: Piping integrity test not performed every 3 years. 2643(d)
Activity: ACTIVE

Permit Number: 105335
Update Date: 11/02/2012
Inspection Date: 05/20/2003
Violation Code: 6HV3601
Violation: SWCSP:PIPE INTEG NOT TESTED EVERY 3 YEAR
Violation Citation: SINGLE WALLED CONVENTIONAL SUCTION PIPING: Piping integrity test not performed every 3 years. 2643(d)
Activity: ACTIVE

Permit Number: 105335
Update Date: 11/02/2012
Inspection Date: 05/20/2003
Violation Code: 6HV0202
Violation: WASTE CONTAINER W/O LABELS
Violation Citation: Hazardous waste containers &/or tanks are missing labels, accumulation date and/or are improperly labeled. CCR 66262.34(a)(2); 66262.34(a)(3) & 66262.34(f)
Activity: ACTIVE

Permit Number: 105335
Update Date: 11/02/2012
Inspection Date: 06/30/2004
Violation Code: 6HV3113
Violation: 2NDRY CONT TEST NOT SENT TO CUPA
Violation Citation: Secondary Containment testing not submitted to CUPA within 30 days.
2637(a)(4)
Activity: ACTIVE

Permit Number: 105335
Update Date: 11/02/2012
Inspection Date: 06/30/2004
Violation Code: 6HV3405
Violation: LLD DOESN'T DETECT 3.0 GPH OR EQUIVA
Violation Citation: DOUBLE WALLED PRESSURIZED PIPING: OPTION 3-Line leak detector does not detect 3.0 gph or equivalent? 2636(f)(2)
Activity: ACTIVE

Permit Number: 105335
Update Date: 11/02/2012
Inspection Date: 06/30/2004
Violation Code: 6HV3406

Map ID
Direction
Distance
Elevation

MAP FINDINGS

Site

Database(s)

EDR ID Number
EPA ID Number

US COAST GUARD AIR STATION (Continued)

S100615726

Violation: AUTOMATIC LLD NOT CERTIFIED ANNUALLY
Violation Citation: DOUBLE WALLED PRESSURIZED PIPING: OPTION 3-Automatic line leak detector not certified annually 25284.1(a)(4)(C); 2630(d), 2641(j)
Activity: ACTIVE

Permit Number: 105335
Update Date: 11/02/2012
Inspection Date: 06/30/2004
Violation Code: 6HV4204
Violation: WARNING SIGN NOT POSTED
Violation Citation: MW designated accumulation area not posted with an approved and legible biohazardous waste "warning sign" in English and Spanish. 118310
Activity: ACTIVE

Permit Number: 105335
Update Date: 11/02/2012
Inspection Date: 06/30/2004
Violation Code: 6HV4209
Violation: NO GENERATOR'S INFO ON RED BAGS/SHARPS
Violation Citation: Red bags, sharps containers not labeled with generator's name, address, and phone number. 68.1205
Activity: ACTIVE

UST:

UST Name: UNDERGROUND TANK 105335 T001
Last Update: 2012-11-02 14:17:38
Permit Number: 105335
Tank Type: UNKNOWN
Additional Id: #1
Capacity Gallons: 1000
UST Contents: LEADED
Other Content Info: LEADED
Reg Status: REMOVED
Remove Close Date: 1986-11-08 00:00:00
Year Installed: 1960-01-01 00:00:00
Pipe Type: Not reported
Delivery System: Not reported
Monitor Code: 90
UST Monitor Method: NO MONITORING ALTERNATIVE SELECTED. VERIFY AND ENTER MONITORING ALTERNATIVE DURING INSPECTION.

UST Name: UNDERGROUND TANK 105335 T002
Last Update: 2012-11-02 14:17:38
Permit Number: 105335
Tank Type: UNKNOWN
Additional Id: #2
Capacity Gallons: 10000
UST Contents: AVIATION FUEL
Other Content Info: AVIATION FUEL
Reg Status: REMOVED
Remove Close Date: 1989-01-30 00:00:00
Year Installed: 1965-01-01 00:00:00
Pipe Type: Not reported
Delivery System: Not reported
Monitor Code: 24
UST Monitor Method: VISUAL MONITORING: DAILY (MINIMUM) LOG OF INSPECTIONS

Map ID
Direction
Distance
Elevation

MAP FINDINGS

Site

Database(s)

EDR ID Number
EPA ID Number

US COAST GUARD AIR STATION (Continued)

S100615726

UST Name: UNDERGROUND TANK 105335 T003
Last Update: 2012-11-02 14:17:38
Permit Number: 105335
Tank Type: UNKNOWN
Additional Id: 3
Capacity Gallons: 10000
UST Contents: AVIATION FUEL
Other Content Info: AVIATION FUEL
Reg Status: REMOVED
Remove Close Date: 1989-01-30 00:00:00
Year Installed: 1965-01-01 00:00:00
Pipe Type: Not reported
Delivery System: Not reported
Monitor Code: 24
UST Monitor Method: VISUAL MONITORING: DAILY (MINIMUM) LOG OF INSPECTIONS

UST Name: UNDERGROUND TANK 105335 T008
Last Update: 2012-11-02 14:17:38
Permit Number: 105335
Tank Type: DOUBLE WALL
Additional Id: 008 - J-3 DISPENSING TANK TO F.L./AT5226
Capacity Gallons: 10000
UST Contents: JET FUEL
Other Content Info: JET FUEL
Reg Status: REMOVED
Remove Close Date: 2006-01-19 00:00:00
Year Installed: 1988-01-01 00:00:00
Pipe Type: DOUBLE WALL
Delivery System: PRESSURE
Monitor Code: 20
UST Monitor Method: DW TANK DW PRESSURE PIPE W/ SHUT OFF AND ALARM ON LINE LEAK DETECTOR: INTERSTITIAL.

UST Name: UNDERGROUND TANK 105335 T009
Last Update: 2012-11-02 14:17:38
Permit Number: 105335
Tank Type: DOUBLE WALL
Additional Id: J-4 DISPENSING TANK TO F.L./AT5226
Capacity Gallons: 10000
UST Contents: JET FUEL
Other Content Info: JET FUEL
Reg Status: REMOVED
Remove Close Date: 2006-01-19 00:00:00
Year Installed: 1988-01-01 00:00:00
Pipe Type: DOUBLE WALL
Delivery System: PRESSURE
Monitor Code: 20
UST Monitor Method: DW TANK DW PRESSURE PIPE W/ SHUT OFF AND ALARM ON LINE LEAK DETECTOR: INTERSTITIAL.

UST Name: UNDERGROUND TANK 105335 T010
Last Update: 2012-11-02 14:17:38
Permit Number: 105335
Tank Type: DOUBLE WALL
Additional Id: J.1 STORAGE ONLY/AT5226
Capacity Gallons: 10000
UST Contents: JET FUEL

Map ID
Direction
Distance
Elevation

MAP FINDINGS

Site

Database(s)

EDR ID Number
EPA ID Number

US COAST GUARD AIR STATION (Continued)

S100615726

Other Content Info: JET FUEL
Reg Status: REMOVED
Remove Close Date: 2006-01-19 00:00:00
Year Installed: 1984-01-01 00:00:00
Pipe Type: Not reported
Delivery System: Not reported
Monitor Code: 20
UST Monitor Method: DW TANK DW PRESSURE PIPE W/ SHUT OFF AND ALARM ON LINE LEAK DETECTOR: INTERSTITIAL.

UST Name: UNDERGROUND TANK 105335 T011
Last Update: 2012-11-02 14:17:38
Permit Number: 105335
Tank Type: DOUBLE WALL
Additional Id: J-2 STORAGE ONLY/AT5226
Capacity Gallons: 10000
UST Contents: JET FUEL
Other Content Info: JET FUEL
Reg Status: REMOVED
Remove Close Date: 2006-01-19 00:00:00
Year Installed: 1984-01-01 00:00:00
Pipe Type: Not reported
Delivery System: Not reported
Monitor Code: 20
UST Monitor Method: DW TANK DW PRESSURE PIPE W/ SHUT OFF AND ALARM ON LINE LEAK DETECTOR: INTERSTITIAL.

UST Name: UNDERGROUND TANK 105335 T012
Last Update: 2012-11-02 14:17:38
Permit Number: 105335
Tank Type: SINGLE WALL
Additional Id: 12 DIESEL FUEL TANK
Capacity Gallons: 0
UST Contents: DIESEL
Other Content Info: DIESEL
Reg Status: REMOVED
Remove Close Date: 1996-10-12 00:00:00
Year Installed: Not reported
Pipe Type: SINGLE WALL
Delivery System: Not reported
Monitor Code: 05
UST Monitor Method: SW TANK DW PIPE W/ POS SHUTOFF-ALARM ON LLD W/ SIRS:SIR ANALY MONTHLY, TANK TEST BIENNIALY, PIPE TEST ANN 0.1 G/HR OR MO 0.2 G/HR

UST Name: UNDERGROUND TANK 105335 T013
Last Update: 2012-11-02 14:17:38
Permit Number: 105335
Tank Type: SINGLE WALL
Additional Id: AT3601
Capacity Gallons: 10000
UST Contents: DIESEL
Other Content Info: DIESEL
Reg Status: REMOVED
Remove Close Date: 1996-10-12 00:00:00
Year Installed: Not reported
Pipe Type: Not reported
Delivery System: Not reported

Map ID
Direction
Distance
Elevation

MAP FINDINGS

Site

Database(s)

EDR ID Number
EPA ID Number

US COAST GUARD AIR STATION (Continued)

S100615726

Monitor Code: 90
UST Monitor Method: NO MONITORING ALTERNATIVE SELECTED. VERIFY AND ENTER MONITORING ALTERNATIVE DURING INSPECTION.

UST Name: UNDERGROUND TANK 105335 T014
Last Update: 2012-11-02 14:17:38
Permit Number: 105335
Tank Type: SINGLE WALL
Additional Id: AT3601
Capacity Gallons: 10000
UST Contents: DIESEL
Other Content Info: DIESEL
Reg Status: REMOVED
Remove Close Date: 1996-10-12 00:00:00
Year Installed: Not reported
Pipe Type: Not reported
Delivery System: Not reported
Monitor Code: 90

UST Monitor Method: NO MONITORING ALTERNATIVE SELECTED. VERIFY AND ENTER MONITORING ALTERNATIVE DURING INSPECTION.

UST Name: UNDERGROUND TANK 105335 T015
Last Update: 2012-11-02 14:17:38
Permit Number: 105335
Tank Type: SINGLE WALL
Additional Id: AT3601
Capacity Gallons: 4700
UST Contents: DIESEL
Other Content Info: DIESEL
Reg Status: REMOVED
Remove Close Date: 1996-10-12 00:00:00
Year Installed: Not reported
Pipe Type: Not reported
Delivery System: Not reported
Monitor Code: 90

UST Monitor Method: NO MONITORING ALTERNATIVE SELECTED. VERIFY AND ENTER MONITORING ALTERNATIVE DURING INSPECTION.

UST Name: UNDERGROUND TANK 105335 T016
Last Update: 2012-11-02 14:17:38
Permit Number: 105335
Tank Type: SINGLE WALL
Additional Id: AT3601
Capacity Gallons: 75
UST Contents: DIESEL
Other Content Info: DIESEL
Reg Status: REMOVED
Remove Close Date: 1996-10-12 00:00:00
Year Installed: Not reported
Pipe Type: Not reported
Delivery System: Not reported
Monitor Code: 90

UST Monitor Method: NO MONITORING ALTERNATIVE SELECTED. VERIFY AND ENTER MONITORING ALTERNATIVE DURING INSPECTION.

UST Name: UNDERGROUND TANK 105335 T017
Last Update: 2012-11-02 14:17:38

Map ID
Direction
Distance
Elevation

MAP FINDINGS

Site

Database(s)

EDR ID Number
EPA ID Number

US COAST GUARD AIR STATION (Continued)

S100615726

Permit Number: 105335
Tank Type: SINGLE WALL
Additional Id: AT3601
Capacity Gallons: 500
UST Contents: DIESEL
Other Content Info: DIESEL
Reg Status: REMOVED
Remove Close Date: 1996-10-12 00:00:00
Year Installed: Not reported
Pipe Type: Not reported
Delivery System: Not reported
Monitor Code: 90
UST Monitor Method: NO MONITORING ALTERNATIVE SELECTED. VERIFY AND ENTER MONITORING ALTERNATIVE DURING INSPECTION.

CERS HAZ WASTE:

Name: USCG SECTOR SAN DIEGO
Address: 2710 HARBOR DR
City,State,Zip: SAN DIEGO, CA 92101
Site ID: 79495
CERS ID: 10379941
CERS Description: Hazardous Waste Onsite Treatment

Name: USCG SECTOR SAN DIEGO
Address: 2710 HARBOR DR
City,State,Zip: SAN DIEGO, CA 92101
Site ID: 79495
CERS ID: 10379941
CERS Description: Hazardous Waste Generator

SWEEPS UST:

Name: US COAST GUARD AIR STATION
Address: 2710 HARBOR DR
City: SAN DIEGO
Status: Active
Comp Number: 5335
Number: 9
Board Of Equalization: 44-012973
Referral Date: Not reported
Action Date: 06-26-92
Created Date: 02-29-88
Owner Tank Id: Not reported
SWRCB Tank Id: 37-000-005335-000008
Tank Status: A
Capacity: 10000
Active Date: Not reported
Tank Use: M.V. FUEL
STG: P
Content: JET FUEL
Number Of Tanks: 2

Name: US COAST GUARD AIR STATION
Address: 2710 HARBOR DR
City: SAN DIEGO
Status: Active

Map ID
Direction
Distance
Elevation

MAP FINDINGS

Site

Database(s)

EDR ID Number
EPA ID Number

US COAST GUARD AIR STATION (Continued)

S100615726

Comp Number: 5335
Number: 9
Board Of Equalization: 44-012973
Referral Date: Not reported
Action Date: 06-26-92
Created Date: 02-29-88
Owner Tank Id: Not reported
SWRCB Tank Id: 37-000-005335-000009
Tank Status: A
Capacity: 10000
Active Date: Not reported
Tank Use: M.V. FUEL
STG: P
Content: JET FUEL
Number Of Tanks: Not reported

Name: US COAST GUARD AIR STATION
Address: 2710 HARBOR DR
City: SAN DIEGO
Status: Not reported
Comp Number: 5335
Number: Not reported
Board Of Equalization: 44-012973
Referral Date: Not reported
Action Date: Not reported
Created Date: Not reported
Owner Tank Id: Not reported
SWRCB Tank Id: 37-000-005335-000001
Tank Status: Not reported
Capacity: 1000
Active Date: Not reported
Tank Use: M.V. FUEL
STG: PRODUCT
Content: LEADED
Number Of Tanks: 3

Name: US COAST GUARD AIR STATION
Address: 2710 HARBOR DR
City: SAN DIEGO
Status: Not reported
Comp Number: 5335
Number: Not reported
Board Of Equalization: 44-012973
Referral Date: Not reported
Action Date: Not reported
Created Date: Not reported
Owner Tank Id: Not reported
SWRCB Tank Id: 37-000-005335-000002
Tank Status: Not reported
Capacity: 10000
Active Date: Not reported
Tank Use: M.V. FUEL
STG: PRODUCT
Content: AVIA. GAS
Number Of Tanks: Not reported

Name: US COAST GUARD AIR STATION

Map ID
Direction
Distance
Elevation

MAP FINDINGS

Site

Database(s)

EDR ID Number
EPA ID Number

US COAST GUARD AIR STATION (Continued)

S100615726

Address: 2710 HARBOR DR
City: SAN DIEGO
Status: Not reported
Comp Number: 5335
Number: Not reported
Board Of Equalization: 44-012973
Referral Date: Not reported
Action Date: Not reported
Created Date: Not reported
Owner Tank Id: Not reported
SWRCB Tank Id: 37-000-005335-000003
Tank Status: Not reported
Capacity: 10000
Active Date: Not reported
Tank Use: M.V. FUEL
STG: PRODUCT
Content: AVIA. GAS
Number Of Tanks: Not reported

CERS TANKS:

Name: USCG SECTOR SAN DIEGO
Address: 2710 HARBOR DR
City,State,Zip: SAN DIEGO, CA 92101
Site ID: 79495
CERS ID: 10379941
CERS Description: Aboveground Petroleum Storage

CORTESE:

Name: US COAST GUARD AIR STATION
Address: 2710 HARBOR DR
City,State,Zip: SAN DIEGO, CA 92101
Region: CORTESE
Envirostor Id: Not reported
Global ID: T0607302982
Site/Facility Type: LUST CLEANUP SITE
Cleanup Status: COMPLETED - CASE CLOSED
Status Date: Not reported
Site Code: Not reported
Latitude: Not reported
Longitude: Not reported
Owner: Not reported
Enf Type: Not reported
Swat R: Not reported
Flag: active
Order No: Not reported
Waste Discharge System No: Not reported
Effective Date: Not reported
Region 2: Not reported
WID Id: Not reported
Solid Waste Id No: Not reported
Waste Management Uit Name: Not reported
File Name: Active Open

CERS:

Name: USCG SECTOR SAN DIEGO
Address: 2710 HARBOR DR

Map ID
Direction
Distance
Elevation

MAP FINDINGS

Site

Database(s)

EDR ID Number
EPA ID Number

US COAST GUARD AIR STATION (Continued)

S100615726

City,State,Zip: SAN DIEGO, CA 92101
Site ID: 79495
CERS ID: 10379941
CERS Description: Chemical Storage Facilities

Violations:

Site ID: 79495
Site Name: USCG SECTOR SAN DIEGO
Violation Date: 02-23-2018
Citation: 22 CCR 12 66262.34(f) - California Code of Regulations, Title 22, Chapter 12, Section(s) 66262.34(f)
Violation Description: Failure to properly label hazardous waste accumulation containers with the following requirements: "Hazardous Waste", name and address of the generator, physical and chemical characteristics of the Hazardous Waste, and starting accumulation date.
Violation Notes: Returned to compliance on 02/23/2018.
Violation Division: San Diego County Department of Env Health
Violation Program: HW
Violation Source: CERS

Site ID: 79495
Site Name: USCG SECTOR SAN DIEGO
Violation Date: 02-17-2016
Citation: HSC 6.95 25508(a)(1) - California Health and Safety Code, Chapter 6.95, Section(s) 25508(a)(1)
Violation Description: Failure to complete and electronically submit a site map with all required content.
Violation Notes: Returned to compliance on 03/08/2016.
Violation Division: San Diego County Department of Env Health
Violation Program: HMRRP
Violation Source: CERS

Site ID: 79495
Site Name: USCG SECTOR SAN DIEGO
Violation Date: 09-04-2013
Citation: 22 CCR 12 66262.11 - California Code of Regulations, Title 22, Chapter 12, Section(s) 66262.11
Violation Description: Failure to determine if the waste generated is a hazardous waste.
Violation Notes: Returned to compliance on 09/09/2013.
Violation Division: San Diego County Department of Env Health
Violation Program: HWLQG
Violation Source: CERS

Site ID: 79495
Site Name: USCG SECTOR SAN DIEGO
Violation Date: 02-17-2016
Citation: 22 CCR 12 66262.34(a) - California Code of Regulations, Title 22, Chapter 12, Section(s) 66262.34(a)
Violation Description: Failure to obtain a permit or grant of interim status to accumulate hazardous waste longer than 90 days.
Violation Notes: Returned to compliance on 02/19/2016.
Violation Division: San Diego County Department of Env Health
Violation Program: HW
Violation Source: CERS

Site ID: 79495
Site Name: USCG SECTOR SAN DIEGO
Violation Date: 02-23-2018

Map ID
Direction
Distance
Elevation

MAP FINDINGS

Site

Database(s)

EDR ID Number
EPA ID Number

US COAST GUARD AIR STATION (Continued)

S100615726

Citation: HSC 6.95 25508(a)(1) - California Health and Safety Code, Chapter 6.95, Section(s) 25508(a)(1)
Violation Description: Failure to complete and electronically submit a site map with all required content.
Violation Notes: Returned to compliance on 03/26/2018.
Violation Division: San Diego County Department of Env Health
Violation Program: HMRRP
Violation Source: CERS

Site ID: 79495
Site Name: USCG SECTOR SAN DIEGO
Violation Date: 02-17-2016
Citation: HSC 6.95 25508(a)(1) - California Health and Safety Code, Chapter 6.95, Section(s) 25508(a)(1)
Violation Description: Failure to complete and electronically submit hazardous material inventory information for all reportable hazardous materials on site at or above reportable quantities.
Violation Notes: Returned to compliance on 03/08/2016.
Violation Division: San Diego County Department of Env Health
Violation Program: HMRRP
Violation Source: CERS

Site ID: 79495
Site Name: USCG SECTOR SAN DIEGO
Violation Date: 02-17-2016
Citation: 22 CCR 15 66265.174 - California Code of Regulations, Title 22, Chapter 15, Section(s) 66265.174
Violation Description: Failure to inspect hazardous waste storage areas at least weekly.
Violation Notes: Returned to compliance on 02/17/2016.
Violation Division: San Diego County Department of Env Health
Violation Program: HW
Violation Source: CERS

Site ID: 79495
Site Name: USCG SECTOR SAN DIEGO
Violation Date: 09-04-2013
Citation: HSC 6.67 25270.6(a)(2) - California Health and Safety Code, Chapter 6.67, Section(s) 25270.6(a)(2)
Violation Description: Failure to submit a Tank Facility Statement or Business Plan.
Violation Notes: Returned to compliance on 09/30/2013.
Violation Division: San Diego County Department of Env Health
Violation Program: APSA
Violation Source: CERS

Site ID: 79495
Site Name: USCG SECTOR SAN DIEGO
Violation Date: 02-23-2018
Citation: HSC 6.95 25508(a)(1) - California Health and Safety Code, Chapter 6.95, Section(s) 25508(a)(1)
Violation Description: Failure to complete and electronically submit hazardous material inventory information for all reportable hazardous materials on site at or above reportable quantities.
Violation Notes: Returned to compliance on 03/13/2018.
Violation Division: San Diego County Department of Env Health
Violation Program: HMRRP
Violation Source: CERS

Map ID
Direction
Distance
Elevation

MAP FINDINGS

Site

Database(s)

EDR ID Number
EPA ID Number

US COAST GUARD AIR STATION (Continued)

S100615726

Site ID: 79495
Site Name: USCG SECTOR SAN DIEGO
Violation Date: 02-23-2018
Citation: HSC 6.67 25270.4.5 (a) - California Health and Safety Code, Chapter 6.67, Section(s) 25270.4.5 (a)
Violation Description: Failure to amend the SPCC Plan within 6 months: 1. When the facility has had a change in design, construction, operation, or maintenance which affects the facility's discharge potential. AND/OR 2. To include more effective proven technology at the time of the 5-year SPCC Plan review and evaluation.
Violation Notes: Returned to compliance on 03/21/2018.
Violation Division: San Diego County Department of Env Health
Violation Program: APSA
Violation Source: CERS

Site ID: 79495
Site Name: USCG SECTOR SAN DIEGO
Violation Date: 02-23-2018
Citation: 22 CCR 15 66265.174 - California Code of Regulations, Title 22, Chapter 15, Section(s) 66265.174
Violation Description: Failure to inspect weekly areas where hazardous waste containers are stored. The owner or operator must look for leaking containers and for deterioration of containers caused by corrosion or other factors.
Violation Notes: Returned to compliance on 02/28/2018.
Violation Division: San Diego County Department of Env Health
Violation Program: HW
Violation Source: CERS

Site ID: 79495
Site Name: USCG SECTOR SAN DIEGO
Violation Date: 02-23-2018
Citation: 22 CCR 15 66265.52 - California Code of Regulations, Title 22, Chapter 15, Section(s) 66265.52
Violation Description: Failure to include all of the following in the Contingency Plan: description of actions personnel will take in response to a release or emergency, arrangements with local authorities, list of emergency coordinators including name, addresses & phone numbers, list of emergency equipment and their physical description, location and capabilities, - evacuation plan, and OES phone number. (If the owner or operator has already prepared a Spill Prevention, Control, and Countermeasures (SPCC) Plan or some other emergency or contingency plan, the owner or operator need only amend that plan to incorporate hazardous waste management provisions.)
Violation Notes: Returned to compliance on 03/22/2018.
Violation Division: San Diego County Department of Env Health
Violation Program: HW
Violation Source: CERS

Site ID: 79495
Site Name: USCG SECTOR SAN DIEGO
Violation Date: 02-17-2016
Citation: 22 CCR 12 66262.34(f) - California Code of Regulations, Title 22, Chapter 12, Section(s) 66262.34(f)
Violation Description: Failure to properly label hazardous waste accumulation containers with the following requirements: "Hazardous Waste", name and address of the generator, physical and chemical characteristics of the Hazardous Waste, and starting accumulation date.

Map ID
Direction
Distance
Elevation

MAP FINDINGS

Site

Database(s)

EDR ID Number
EPA ID Number

US COAST GUARD AIR STATION (Continued)

S100615726

Violation Notes: Returned to compliance on 02/17/2016.
Violation Division: San Diego County Department of Env Health
Violation Program: HW
Violation Source: CERS

Site ID: 79495
Site Name: USCG SECTOR SAN DIEGO
Violation Date: 02-23-2018
Citation: HSC 6.67 25270.6(a)(1), 25270.6(a)(2) - California Health and Safety Code, Chapter 6.67, Section(s) 25270.6(a)(1), 25270.6(a)(2)
Violation Description: Failure to submit a tank facility statement on or before January 1 annually unless a current Business Plan has been submitted.

Violation Notes: Returned to compliance on 03/13/2018.
Violation Division: San Diego County Department of Env Health
Violation Program: APSA
Violation Source: CERS

Site ID: 79495
Site Name: USCG SECTOR SAN DIEGO
Violation Date: 09-04-2013
Citation: 22 CCR 15 66265.171 - California Code of Regulations, Title 22, Chapter 15, Section(s) 66265.171
Violation Description: Failure to accumulate hazardous waste in a container that is in good condition.

Violation Notes: Returned to compliance on 09/05/2013.
Violation Division: San Diego County Department of Env Health
Violation Program: HW
Violation Source: CERS

Site ID: 79495
Site Name: USCG SECTOR SAN DIEGO
Violation Date: 02-23-2018
Citation: HSC 6.95 25508(a)(1) - California Health and Safety Code, Chapter 6.95, Section(s) 25508(a)(1)
Violation Description: Failure to annually review and electronically certify that the business plan is complete and accurate on or before the annual due date.

Violation Notes: Returned to compliance on 03/13/2018.
Violation Division: San Diego County Department of Env Health
Violation Program: HMRRP
Violation Source: CERS

Site ID: 79495
Site Name: USCG SECTOR SAN DIEGO
Violation Date: 09-04-2013
Citation: HSC 6.67 25270.4.5(a) - California Health and Safety Code, Chapter 6.67, Section(s) 25270.4.5(a)
Violation Description: Failure to make SPCC plan amendment(s) when the facility has had a change in: design, construction, operation, or maintenance which affects the facility's discharge potential.

Violation Notes: Returned to compliance on 11/26/2014.
Violation Division: San Diego County Department of Env Health
Violation Program: APSA
Violation Source: CERS

Site ID: 79495
Site Name: USCG SECTOR SAN DIEGO

Map ID
Direction
Distance
Elevation

MAP FINDINGS

Site

Database(s)

EDR ID Number
EPA ID Number

US COAST GUARD AIR STATION (Continued)

S100615726

Violation Date: 02-23-2018
Citation: 22 CCR 15 66265.16 - California Code of Regulations, Title 22, Chapter 15, Section(s) 66265.16
Violation Description: Failure to provide employees with hazardous waste training program of class room instructions or on-the-job training within the first six months after the date of their employment or assignment to a facility, or to a new position at a facility and annually thereafter. Training records on current personnel shall be kept until closure of the facility and for former employees the record shall be kept for at least three years from the date the employee last worked at the facility. The records shall include the following: the job title for each position at the facility related to hazardous waste management, and the name of the employee filling each job; a written job description for each position, duties of facility personnel assigned to each position, and a written description of the type and amount of both introductory and continuing training that will be given to each person filling a position.
Violation Notes: Returned to compliance on 03/08/2018.
Violation Division: San Diego County Department of Env Health
Violation Program: HW
Violation Source: CERS

Site ID: 79495
Site Name: USCG SECTOR SAN DIEGO
Violation Date: 09-04-2013
Citation: 22 CCR 15 66265.173 - California Code of Regulations, Title 22, Chapter 15, Section(s) 66265.173
Violation Description: Failure to properly close hazardous waste containers when not in active use.
Violation Notes: Returned to compliance on 09/04/2013.
Violation Division: San Diego County Department of Env Health
Violation Program: HWLQG
Violation Source: CERS

Site ID: 79495
Site Name: USCG SECTOR SAN DIEGO
Violation Date: 09-04-2013
Citation: HSC 6.67 25270.4.5(a) - California Health and Safety Code, Chapter 6.67, Section(s) 25270.4.5(a)
Violation Description: Failure to perform a five-year review of the SPCC plan.
Violation Notes: Returned to compliance on 11/26/2014.
Violation Division: San Diego County Department of Env Health
Violation Program: APSA
Violation Source: CERS

Site ID: 79495
Site Name: USCG SECTOR SAN DIEGO
Violation Date: 09-04-2013
Citation: HSC 6.67 25270.4.5(a) - California Health and Safety Code, Chapter 6.67, Section(s) 25270.4.5(a)
Violation Description: Failure to schedule and conduct spill prevention briefings at least once a year.
Violation Notes: Returned to compliance on 11/15/2013.
Violation Division: San Diego County Department of Env Health
Violation Program: APSA
Violation Source: CERS

Map ID
Direction
Distance
Elevation

MAP FINDINGS

Site

Database(s)

EDR ID Number
EPA ID Number

US COAST GUARD AIR STATION (Continued)

S100615726

Site ID: 79495
Site Name: USCG SECTOR SAN DIEGO
Violation Date: 02-17-2016
Citation: HSC 6.67 25270.4.5(a) - California Health and Safety Code, Chapter 6.67, Section(s) 25270.4.5(a)
Violation Description: Failure to integrity test aboveground tanks by such methods as hydrostatic, nondestructive, etc.
Violation Notes: Returned to compliance on 08/26/2016.
Violation Division: San Diego County Department of Env Health
Violation Program: APSA
Violation Source: CERS

Site ID: 79495
Site Name: USCG SECTOR SAN DIEGO
Violation Date: 09-04-2013
Citation: 22 CCR 12 66262.34(f) - California Code of Regulations, Title 22, Chapter 12, Section(s) 66262.34(f)
Violation Description: Failure to properly label hazardous waste accumulation containers with the following requirements: "Hazardous Waste", name and address of the generator, physical and chemical characteristics of the Hazardous Waste, and starting accumulation date.
Violation Notes: Returned to compliance on 09/05/2013.
Violation Division: San Diego County Department of Env Health
Violation Program: HWLQG
Violation Source: CERS

Site ID: 79495
Site Name: USCG SECTOR SAN DIEGO
Violation Date: 02-23-2018
Citation: HSC 6.5 25201(a) - California Health and Safety Code, Chapter 6.5, Section(s) 25201(a)
Violation Description: Failure to obtain a permit or grant of interim status to accumulate hazardous waste longer than 90 days.
Violation Notes: Returned to compliance on 03/20/2018.
Violation Division: San Diego County Department of Env Health
Violation Program: HW
Violation Source: CERS

Evaluation:
Eval General Type: Compliance Evaluation Inspection
Eval Date: 02-17-2016
Violations Found: Yes
Eval Type: Routine done by local agency
Eval Notes: Inspector: Manese Michael Inspection ID:4933679
Eval Division: San Diego County Department of Env Health
Eval Program: APSA
Eval Source: CERS

Eval General Type: Compliance Evaluation Inspection
Eval Date: 02-17-2016
Violations Found: Yes
Eval Type: Routine done by local agency
Eval Notes: Inspector: Manese Michael Inspection ID:4933679
Eval Division: San Diego County Department of Env Health
Eval Program: HMRRP
Eval Source: CERS

Map ID
Direction
Distance
Elevation

MAP FINDINGS

Site

Database(s)

EDR ID Number
EPA ID Number

US COAST GUARD AIR STATION (Continued)

S100615726

Eval General Type: Compliance Evaluation Inspection
Eval Date: 02-17-2016
Violations Found: Yes
Eval Type: Routine done by local agency
Eval Notes: Inspector: Manese Michael Inspection ID:4933679
Eval Division: San Diego County Department of Env Health
Eval Program: HW
Eval Source: CERS

Eval General Type: Compliance Evaluation Inspection
Eval Date: 02-23-2018
Violations Found: Yes
Eval Type: Routine done by local agency
Eval Notes: Inspector: Manese Michael Inspection ID:5852352
Eval Division: San Diego County Department of Env Health
Eval Program: APSA
Eval Source: CERS

Eval General Type: Compliance Evaluation Inspection
Eval Date: 02-23-2018
Violations Found: Yes
Eval Type: Routine done by local agency
Eval Notes: Inspector: Manese Michael Inspection ID:5852352
Eval Division: San Diego County Department of Env Health
Eval Program: HMRRP
Eval Source: CERS

Eval General Type: Compliance Evaluation Inspection
Eval Date: 02-23-2018
Violations Found: Yes
Eval Type: Routine done by local agency
Eval Notes: Inspector: Manese Michael Inspection ID:5852352
Eval Division: San Diego County Department of Env Health
Eval Program: HW
Eval Source: CERS

Eval General Type: Other/Unknown
Eval Date: 09-04-2013
Violations Found: No
Eval Type: Other, not routine, done by local agency
Eval Notes: Inspector: Kasprovich Christina Inspection ID:4838589
Eval Division: San Diego County Department of Env Health
Eval Program: APSA
Eval Source: CERS

Eval General Type: Compliance Evaluation Inspection
Eval Date: 09-04-2013
Violations Found: Yes
Eval Type: Routine done by local agency
Eval Notes: Inspector: Kasprovich Christina Inspection ID:4106811
Eval Division: San Diego County Department of Env Health
Eval Program: APSA
Eval Source: CERS

Eval General Type: Compliance Evaluation Inspection
Eval Date: 09-04-2013
Violations Found: Yes

Map ID
Direction
Distance
Elevation

MAP FINDINGS

Site

Database(s)

EDR ID Number
EPA ID Number

US COAST GUARD AIR STATION (Continued)

S100615726

Eval Type: Routine done by local agency
Eval Notes: Inspector: Kasprovich Christina Inspection ID:4106811
Eval Division: San Diego County Department of Env Health
Eval Program: HW
Eval Source: CERS

Eval General Type: Compliance Evaluation Inspection
Eval Date: 09-04-2013
Violations Found: Yes
Eval Type: Routine done by local agency
Eval Notes: Inspector: Kasprovich Christina Inspection ID:4106811
Eval Division: San Diego County Department of Env Health
Eval Program: HWLQG
Eval Source: CERS

Affiliation:

Affiliation Type Desc: Identification Signer
Entity Name: Bernard Royal
Entity Title: Environmental Coordinator
Affiliation Address: Not reported
Affiliation City: Not reported
Affiliation State: Not reported
Affiliation Country: Not reported
Affiliation Zip: Not reported
Affiliation Phone: Not reported

Affiliation Type Desc: Legal Owner
Entity Name: US Coast Guard
Entity Title: Not reported
Affiliation Address: 2710 HARBOR DR
Affiliation City: SAN DIEGO
Affiliation State: CA
Affiliation Country: United States
Affiliation Zip: 92101
Affiliation Phone: (619) 278-7225

Affiliation Type Desc: CUPA District
Entity Name: San Diego County Env Health
Entity Title: Not reported
Affiliation Address: PO Box 129261
Affiliation City: San Diego
Affiliation State: CA
Affiliation Country: Not reported
Affiliation Zip: 92112-9261
Affiliation Phone: (858) 505-6880

Affiliation Type Desc: Property Owner
Entity Name: US Coast Guard
Entity Title: Not reported
Affiliation Address: 2710 HARBOR DR
Affiliation City: SAN DIEGO
Affiliation State: CA
Affiliation Country: United States
Affiliation Zip: 92101
Affiliation Phone: (619) 278-7225

Affiliation Type Desc: Facility Mailing Address

Map ID
Direction
Distance
Elevation

MAP FINDINGS

Site

Database(s)

EDR ID Number
EPA ID Number

US COAST GUARD AIR STATION (Continued)

S100615726

Entity Name: Mailing Address
Entity Title: Not reported
Affiliation Address: 2710 N HARBOR DR
Affiliation City: SAN DIEGO
Affiliation State: CA
Affiliation Country: Not reported
Affiliation Zip: 92101
Affiliation Phone: Not reported

Affiliation Type Desc: Parent Corporation
Entity Name: USCG SECTOR SAN DIEGO
Entity Title: Not reported
Affiliation Address: Not reported
Affiliation City: Not reported
Affiliation State: Not reported
Affiliation Country: Not reported
Affiliation Zip: Not reported
Affiliation Phone: Not reported

Affiliation Type Desc: Document Preparer
Entity Name: Bernard Royal
Entity Title: Not reported
Affiliation Address: Not reported
Affiliation City: Not reported
Affiliation State: Not reported
Affiliation Country: Not reported
Affiliation Zip: Not reported
Affiliation Phone: Not reported

Affiliation Type Desc: Environmental Contact
Entity Name: BERNARD ROYAL
Entity Title: Not reported
Affiliation Address: 2710 HARBOR DR
Affiliation City: SAN DIEGO
Affiliation State: CA
Affiliation Country: Not reported
Affiliation Zip: 92101
Affiliation Phone: Not reported

Affiliation Type Desc: Onsite Treatment Unit Owner Operator
Entity Name: Bernard Royal
Entity Title: Environmental Coordinator
Affiliation Address: Not reported
Affiliation City: Not reported
Affiliation State: Not reported
Affiliation Country: Not reported
Affiliation Zip: Not reported
Affiliation Phone: Not reported

Affiliation Type Desc: Operator
Entity Name: U S COAST GUARD
Entity Title: Not reported
Affiliation Address: Not reported
Affiliation City: Not reported
Affiliation State: Not reported
Affiliation Country: Not reported
Affiliation Zip: Not reported

Map ID
Direction
Distance
Elevation

MAP FINDINGS

Site

Database(s)

EDR ID Number
EPA ID Number

US COAST GUARD AIR STATION (Continued)

S100615726

Affiliation Phone: (619) 278-7225

Name: US COAST GUARD AIR STATION
Address: 2710 HARBOR DR
City,State,Zip: SAN DIEGO, CA 92101
Site ID: 231885
CERS ID: T0608103383
CERS Description: Cleanup Program Site

Name: US COAST GUARD AIR STATION
Address: 2710 HARBOR DR
City,State,Zip: SAN DIEGO, CA 92101
Site ID: 231885
CERS ID: T0608130862
CERS Description: Leaking Underground Storage Tank Cleanup Site

Name: US COAST GUARD AIR STATION
Address: 2710 HARBOR DR
City,State,Zip: SAN DIEGO, CA 92101
Site ID: 231885
CERS ID: T0607302982
CERS Description: Leaking Underground Storage Tank Cleanup Site

U140
South
1/8-1/4
0.224 mi.
1181 ft.

USCG MARINE SAFETY OFFICE
2710 N HARBOR DR
SAN DIEGO, CA 92101

RCRA-SQG **1000387225**
FINDS **CAT080014095**
ECHO

Site 3 of 13 in cluster U

Relative:
Lower
Actual:
22 ft.

RCRA-SQG: 1996-09-01 00:00:00.0
Date Form Received by Agency: 1996-09-01 00:00:00.0
Handler Name: USCG MARINE SAFETY OFFICE
Handler Address: 2710 N HARBOR DR
Handler City,State,Zip: SAN DIEGO, CA 92101
EPA ID: CAT080014095
Contact Name: Not reported
Contact Address: Not reported
Contact City,State,Zip: Not reported
Contact Telephone: Not reported
Contact Fax: Not reported
Contact Email: Not reported
Contact Title: Not reported
EPA Region: 09
Land Type: Federal
Federal Waste Generator Description: Small Quantity Generator
Non-Notifier: Not reported
Biennial Report Cycle: Not reported
Accessibility: Not reported
Active Site Indicator: Handler Activities
State District Owner: CA
State District: 4
Mailing Address: 2710 NORTH HARBOR DRIVE
Mailing City,State,Zip: SAN DIEGO, CA 92101
Owner Name: Not reported
Owner Type: Not reported
Operator Name: NOT REQUIRED
Operator Type: Federal

Map ID
 Direction
 Distance
 Elevation

MAP FINDINGS

Site

Database(s)

EDR ID Number
 EPA ID Number

USCG MARINE SAFETY OFFICE (Continued)

1000387225

| | |
|--|---|
| Short-Term Generator Activity: | No |
| Importer Activity: | No |
| Mixed Waste Generator: | No |
| Transporter Activity: | No |
| Transfer Facility Activity: | No |
| Recycler Activity with Storage: | No |
| Small Quantity On-Site Burner Exemption: | No |
| Smelting Melting and Refining Furnace Exemption: | No |
| Underground Injection Control: | No |
| Off-Site Waste Receipt: | No |
| Universal Waste Indicator: | No |
| Universal Waste Destination Facility: | No |
| Federal Universal Waste: | No |
| Active Site Fed-Reg Treatment Storage and Disposal Facility: | Not reported |
| Active Site Converter Treatment storage and Disposal Facility: | Not reported |
| Active Site State-Reg Treatment Storage and Disposal Facility: | Not reported |
| Active Site State-Reg Handler: | --- |
| Federal Facility Indicator: | The land is federally-owned, The site is federally-operated |
| Hazardous Secondary Material Indicator: | NN |
| Sub-Part K Indicator: | Not reported |
| Commercial TSD Indicator: | No |
| Treatment Storage and Disposal Type: | Not reported |
| 2018 GPRA Permit Baseline: | Not on the Baseline |
| 2018 GPRA Renewals Baseline: | Not on the Baseline |
| Permit Renewals Workload Universe: | Not reported |
| Permit Workload Universe: | Not reported |
| Permit Progress Universe: | Not reported |
| Post-Closure Workload Universe: | Not reported |
| Closure Workload Universe: | Not reported |
| 202 GPRA Corrective Action Baseline: | No |
| Corrective Action Workload Universe: | No |
| Subject to Corrective Action Universe: | No |
| Non-TSDFs Where RCRA CA has Been Imposed Universe: | No |
| TSDFs Potentially Subject to CA Under 3004 (u)/(v) Universe: | No |
| TSDFs Only Subject to CA under Discretionary Auth Universe: | No |
| Corrective Action Priority Ranking: | No NCAPS ranking |
| Environmental Control Indicator: | No |
| Institutional Control Indicator: | No |
| Human Exposure Controls Indicator: | N/A |
| Groundwater Controls Indicator: | N/A |
| Operating TSDF Universe: | Not reported |
| Full Enforcement Universe: | Not reported |
| Significant Non-Complier Universe: | No |
| Unaddressed Significant Non-Complier Universe: | No |
| Addressed Significant Non-Complier Universe: | No |
| Significant Non-Complier With a Compliance Schedule Universe: | No |
| Financial Assurance Required: | Not reported |
| Handler Date of Last Change: | 2002-06-27 03:54:48.0 |
| Recognized Trader-Importer: | No |
| Recognized Trader-Exporter: | No |
| Importer of Spent Lead Acid Batteries: | No |
| Exporter of Spent Lead Acid Batteries: | No |
| Recycler Activity Without Storage: | Not reported |
| Manifest Broker: | Not reported |
| Sub-Part P Indicator: | No |

Map ID
Direction
Distance
Elevation

MAP FINDINGS

Site

Database(s)

EDR ID Number
EPA ID Number

USCG MARINE SAFETY OFFICE (Continued)

1000387225

Handler - Owner Operator:

| | |
|--------------------------------|--------------------------|
| Owner/Operator Indicator: | Owner |
| Owner/Operator Name: | UNITED STATES GOVERNMENT |
| Legal Status: | Federal |
| Date Became Current: | Not reported |
| Date Ended Current: | Not reported |
| Owner/Operator Address: | NOT REQUIRED |
| Owner/Operator City,State,Zip: | NOT REQUIRED, ME 99999 |
| Owner/Operator Telephone: | 415-555-1212 |
| Owner/Operator Telephone Ext: | Not reported |
| Owner/Operator Fax: | Not reported |
| Owner/Operator Email: | Not reported |

| | |
|--------------------------------|------------------------|
| Owner/Operator Indicator: | Operator |
| Owner/Operator Name: | NOT REQUIRED |
| Legal Status: | Federal |
| Date Became Current: | Not reported |
| Date Ended Current: | Not reported |
| Owner/Operator Address: | NOT REQUIRED |
| Owner/Operator City,State,Zip: | NOT REQUIRED, ME 99999 |
| Owner/Operator Telephone: | 415-555-1212 |
| Owner/Operator Telephone Ext: | Not reported |
| Owner/Operator Fax: | Not reported |
| Owner/Operator Email: | Not reported |

Historic Generators:

| | |
|--|---------------------------|
| Receive Date: | 1996-09-01 00:00:00.0 |
| Handler Name: | USCG MARINE SAFETY OFFICE |
| Federal Waste Generator Description: | Small Quantity Generator |
| State District Owner: | CA |
| Large Quantity Handler of Universal Waste: | No |
| Recognized Trader Importer: | No |
| Recognized Trader Exporter: | No |
| Spent Lead Acid Battery Importer: | No |
| Spent Lead Acid Battery Exporter: | No |
| Current Record: | Yes |
| Non Storage Recycler Activity: | Not reported |
| Electronic Manifest Broker: | Not reported |

| | |
|--|---------------------------|
| Receive Date: | 1980-12-11 00:00:00.0 |
| Handler Name: | USCG MARINE SAFETY OFFICE |
| Federal Waste Generator Description: | Large Quantity Generator |
| State District Owner: | CA |
| Large Quantity Handler of Universal Waste: | No |
| Recognized Trader Importer: | No |
| Recognized Trader Exporter: | No |
| Spent Lead Acid Battery Importer: | No |
| Spent Lead Acid Battery Exporter: | No |
| Current Record: | No |
| Non Storage Recycler Activity: | Not reported |
| Electronic Manifest Broker: | Not reported |

List of NAICS Codes and Descriptions:

| | |
|--------------|----------------------|
| NAICS Codes: | No NAICS Codes Found |
|--------------|----------------------|

Map ID
Direction
Distance
Elevation

MAP FINDINGS

Site

Database(s)

EDR ID Number
EPA ID Number

USCG MARINE SAFETY OFFICE (Continued)

1000387225

Facility Has Received Notices of Violations:

Violations: No Violations Found

Evaluation Action Summary:

Evaluations: No Evaluations Found

FINDS:

Registry ID: 110002625302

Click Here:

Environmental Interest/Information System:

RCRAInfo is a national information system that supports the Resource Conservation and Recovery Act (RCRA) program through the tracking of events and activities related to facilities that generate, transport, and treat, store, or dispose of hazardous waste. RCRAInfo allows RCRA program staff to track the notification, permit, compliance, and corrective action activities required under RCRA.

Registry ID: 110070847813

Click Here:

Environmental Interest/Information System:

RCRAInfo is a national information system that supports the Resource Conservation and Recovery Act (RCRA) program through the tracking of events and activities related to facilities that generate, transport, and treat, store, or dispose of hazardous waste. RCRAInfo allows RCRA program staff to track the notification, permit, compliance, and corrective action activities required under RCRA.

[Click this hyperlink](#) while viewing on your computer to access additional FINDS: detail in the EDR Site Report.

ECHO:

Envid: 1000387225
Registry ID: 110070847813
DFR URL: <http://echo.epa.gov/detailed-facility-report?fid=110070847813>
Name: PORTUGAL ELECTRIC
Address: 2710 N. HARBOR DR
City,State,Zip: SAN DIEGO, CA 92101

Envid: 1000387225
Registry ID: 110002625302
DFR URL: <http://echo.epa.gov/detailed-facility-report?fid=110002625302>
Name: USCG MARINE SAFETY OFFICE
Address: 2710 N HARBOR DR
City,State,Zip: SAN DIEGO, CA 92101

Map ID
 Direction
 Distance
 Elevation

MAP FINDINGS

Site

Database(s)

EDR ID Number
 EPA ID Number

| | | | |
|--|--|--------------------------|--|
| U141 South 1/8-1/4 0.224 mi. 1181 ft. | PORTUGAL ELECTRIC 2710 N. HARBOR DR SAN DIEGO, CA 92101 Site 4 of 13 in cluster U | RCRA NonGen / NLR | 1026476654 CAC003082461 |
| Relative: Lower Actual: 22 ft. | RCRA NonGen / NLR: Date Form Received by Agency: Handler Name: Handler Address: Handler City,State,Zip: EPA ID: Contact Name: Contact Address: Contact City,State,Zip: Contact Telephone: Contact Fax: Contact Email: Contact Title: EPA Region: Land Type: Federal Waste Generator Description: Non-Notifier: Biennial Report Cycle: Accessibility: Active Site Indicator: State District Owner: State District: Mailing Address: Mailing City,State,Zip: Owner Name: Owner Type: Operator Name: Operator Type: Short-Term Generator Activity: Importer Activity: Mixed Waste Generator: Transporter Activity: Transfer Facility Activity: Recycler Activity with Storage: Small Quantity On-Site Burner Exemption: Smelting Melting and Refining Furnace Exemption: Underground Injection Control: Off-Site Waste Receipt: Universal Waste Indicator: Universal Waste Destination Facility: Federal Universal Waste: Active Site Fed-Reg Treatment Storage and Disposal Facility: Active Site Converter Treatment storage and Disposal Facility: Active Site State-Reg Treatment Storage and Disposal Facility: Active Site State-Reg Handler: Federal Facility Indicator: Hazardous Secondary Material Indicator: Sub-Part K Indicator: Commercial TSD Indicator: Treatment Storage and Disposal Type: 2018 GPRA Permit Baseline: 2018 GPRA Renewals Baseline: Permit Renewals Workload Universe: | PORTUGAL ELECTRIC | 2020-09-03 00:00:00.0 2710 N. HARBOR DR SAN DIEGO, CA 92101 CAC003082461 JOSIAH CRESPO 2710 N. HARBOR DR SAN DIEGO, CA 92101 760-262-2906 Not reported ROBERT@HAYWARDENVIRONMENTAL.COM Not reported 09 Not reported Not a generator, verified Not reported Not reported Not reported Not reported Not reported Not reported Not reported 2710 N. HARBOR DR SAN DIEGO, CA 92101 PORTUGAL ELECTRIC Other JOSIAH CRESPO Other No No No No No No No No No No No No No No No No No No Not reported Not reported Not reported --- Not reported N Not reported No Not reported Not on the Baseline Not on the Baseline Not reported |

Map ID
 Direction
 Distance
 Elevation

MAP FINDINGS

Site

Database(s)

EDR ID Number
 EPA ID Number

PORTUGAL ELECTRIC (Continued)

1026476654

| | |
|---|-----------------------|
| Permit Workload Universe: | Not reported |
| Permit Progress Universe: | Not reported |
| Post-Closure Workload Universe: | Not reported |
| Closure Workload Universe: | Not reported |
| 202 GPRA Corrective Action Baseline: | No |
| Corrective Action Workload Universe: | No |
| Subject to Corrective Action Universe: | No |
| Non-TSDFs Where RCRA CA has Been Imposed Universe: | No |
| TSDFs Potentially Subject to CA Under 3004 (u)/(v) Universe: | No |
| TSDFs Only Subject to CA under Discretionary Auth Universe: | No |
| Corrective Action Priority Ranking: | No NCAPS ranking |
| Environmental Control Indicator: | No |
| Institutional Control Indicator: | No |
| Human Exposure Controls Indicator: | N/A |
| Groundwater Controls Indicator: | N/A |
| Operating TSDF Universe: | Not reported |
| Full Enforcement Universe: | Not reported |
| Significant Non-Complier Universe: | No |
| Unaddressed Significant Non-Complier Universe: | No |
| Addressed Significant Non-Complier Universe: | No |
| Significant Non-Complier With a Compliance Schedule Universe: | No |
| Financial Assurance Required: | Not reported |
| Handler Date of Last Change: | 2020-09-04 15:31:40.0 |
| Recognized Trader-Importer: | No |
| Recognized Trader-Exporter: | No |
| Importer of Spent Lead Acid Batteries: | No |
| Exporter of Spent Lead Acid Batteries: | No |
| Recycler Activity Without Storage: | No |
| Manifest Broker: | No |
| Sub-Part P Indicator: | No |

Handler - Owner Operator:

| | |
|--------------------------------|---------------------|
| Owner/Operator Indicator: | Operator |
| Owner/Operator Name: | JOSIAH CRESPO |
| Legal Status: | Other |
| Date Became Current: | Not reported |
| Date Ended Current: | Not reported |
| Owner/Operator Address: | 2710 N. HARBOR DR |
| Owner/Operator City,State,Zip: | SAN DIEGO, CA 92101 |
| Owner/Operator Telephone: | 760-262-2906 |
| Owner/Operator Telephone Ext: | Not reported |
| Owner/Operator Fax: | Not reported |
| Owner/Operator Email: | Not reported |

| | |
|--------------------------------|---------------------|
| Owner/Operator Indicator: | Owner |
| Owner/Operator Name: | PORTUGAL ELECTRIC |
| Legal Status: | Other |
| Date Became Current: | Not reported |
| Date Ended Current: | Not reported |
| Owner/Operator Address: | 2710 N. HARBOR DR |
| Owner/Operator City,State,Zip: | SAN DIEGO, CA 92101 |
| Owner/Operator Telephone: | 760-262-2906 |
| Owner/Operator Telephone Ext: | Not reported |
| Owner/Operator Fax: | Not reported |
| Owner/Operator Email: | Not reported |

Map ID
Direction
Distance
Elevation

MAP FINDINGS

Site

Database(s)

EDR ID Number
EPA ID Number

PORTUGAL ELECTRIC (Continued)

1026476654

Historic Generators:

Receive Date: 2020-09-03 00:00:00.0
Handler Name: PORTUGAL ELECTRIC
Federal Waste Generator Description: Not a generator, verified
State District Owner: Not reported
Large Quantity Handler of Universal Waste: No
Recognized Trader Importer: No
Recognized Trader Exporter: No
Spent Lead Acid Battery Importer: No
Spent Lead Acid Battery Exporter: No
Current Record: Yes
Non Storage Recycler Activity: Not reported
Electronic Manifest Broker: Not reported

List of NAICS Codes and Descriptions:

NAICS Code: 56299
NAICS Description: ALL OTHER WASTE MANAGEMENT SERVICES

Facility Has Received Notices of Violations:

Violations: No Violations Found

Evaluation Action Summary:

Evaluations: No Evaluations Found

U142
South
1/8-1/4
0.224 mi.
1181 ft.

US COAST GUARD SECTOR SAN DIEGO
2710 N HARBOR DR
SAN DIEGO, CA 92101

RCRA-LQG 1024876687
CAR000281113

Site 5 of 13 in cluster U

Relative:
Lower
Actual:
22 ft.

RCRA-LQG:
Date Form Received by Agency: 2020-06-23 00:00:00.0
Handler Name: US COAST GUARD SECTOR SAN DIEGO
Handler Address: 2710 N HARBOR DR
Handler City,State,Zip: SAN DIEGO, CA 92101
EPA ID: CAR000281113
Contact Name: BERNARD A ROYAL
Contact Address: N HARBOR DR
Contact City,State,Zip: SAN DIEGO, CA 92101
Contact Telephone: 619-278-7225
Contact Fax: Not reported
Contact Email: BERNARD.A.ROYAL@USCG.MIL
Contact Title: ENVIRONMENTAL COORDINATOR
EPA Region: 09
Land Type: Federal
Federal Waste Generator Description: Large Quantity Generator
Non-Notifier: Not reported
Biennial Report Cycle: 2019
Accessibility: Not reported
Active Site Indicator: Handler Activities
State District Owner: Not reported
State District: Not reported
Mailing Address: N HARBOR DR
Mailing City,State,Zip: SAN DIEGO, CA 92101
Owner Name: US COAST GUARD

Map ID
 Direction
 Distance
 Elevation

MAP FINDINGS

Site

Database(s)

EDR ID Number
 EPA ID Number

US COAST GUARD SECTOR SAN DIEGO (Continued)

1024876687

| | |
|--|--|
| Owner Type: | Federal |
| Operator Name: | US COAST GUARD |
| Operator Type: | Federal |
| Short-Term Generator Activity: | No |
| Importer Activity: | No |
| Mixed Waste Generator: | No |
| Transporter Activity: | No |
| Transfer Facility Activity: | No |
| Recycler Activity with Storage: | No |
| Small Quantity On-Site Burner Exemption: | No |
| Smelting Melting and Refining Furnace Exemption: | No |
| Underground Injection Control: | No |
| Off-Site Waste Receipt: | No |
| Universal Waste Indicator: | No |
| Universal Waste Destination Facility: | No |
| Federal Universal Waste: | No |
| Active Site Fed-Reg Treatment Storage and Disposal Facility: | Not reported |
| Active Site Converter Treatment storage and Disposal Facility: | Not reported |
| Active Site State-Reg Treatment Storage and Disposal Facility: | Not reported |
| Active Site State-Reg Handler: | --- |
| Federal Facility Indicator: | The land is federally-owned, The site is federally-owned, The site is federally-operated |
| Hazardous Secondary Material Indicator: | N |
| Sub-Part K Indicator: | Not reported |
| Commercial TSD Indicator: | No |
| Treatment Storage and Disposal Type: | Not reported |
| 2018 GPRA Permit Baseline: | Not on the Baseline |
| 2018 GPRA Renewals Baseline: | Not on the Baseline |
| Permit Renewals Workload Universe: | Not reported |
| Permit Workload Universe: | Not reported |
| Permit Progress Universe: | Not reported |
| Post-Closure Workload Universe: | Not reported |
| Closure Workload Universe: | Not reported |
| 202 GPRA Corrective Action Baseline: | No |
| Corrective Action Workload Universe: | No |
| Subject to Corrective Action Universe: | No |
| Non-TSDFs Where RCRA CA has Been Imposed Universe: | No |
| TSDFs Potentially Subject to CA Under 3004 (u)/(v) Universe: | No |
| TSDFs Only Subject to CA under Discretionary Auth Universe: | No |
| Corrective Action Priority Ranking: | No NCAPS ranking |
| Environmental Control Indicator: | No |
| Institutional Control Indicator: | No |
| Human Exposure Controls Indicator: | N/A |
| Groundwater Controls Indicator: | N/A |
| Operating TSDF Universe: | Not reported |
| Full Enforcement Universe: | Not reported |
| Significant Non-Complier Universe: | No |
| Unaddressed Significant Non-Complier Universe: | No |
| Addressed Significant Non-Complier Universe: | No |
| Significant Non-Complier With a Compliance Schedule Universe: | No |
| Financial Assurance Required: | Not reported |
| Handler Date of Last Change: | 2020-11-06 19:54:37.0 |
| Recognized Trader-Importer: | No |
| Recognized Trader-Exporter: | No |
| Importer of Spent Lead Acid Batteries: | No |
| Exporter of Spent Lead Acid Batteries: | No |
| Recycler Activity Without Storage: | No |

Map ID
Direction
Distance
Elevation

MAP FINDINGS

Site

Database(s)

EDR ID Number
EPA ID Number

US COAST GUARD SECTOR SAN DIEGO (Continued)

1024876687

Manifest Broker: No
Sub-Part P Indicator: No

Biennial: List of Years
Year: 2019

[Click Here for Biennial Reporting System Data:](#)

Hazardous Waste Summary:

Waste Code: D001
Waste Description: IGNITABLE WASTE

Waste Code: D002
Waste Description: CORROSIVE WASTE

Waste Code: D003
Waste Description: REACTIVE WASTE

Waste Code: D007
Waste Description: CHROMIUM

Waste Code: D008
Waste Description: LEAD

Waste Code: D009
Waste Description: MERCURY

Waste Code: D011
Waste Description: SILVER

Waste Code: D018
Waste Description: BENZENE

Waste Code: D022
Waste Description: CHLOROFORM

Waste Code: D035
Waste Description: METHYL ETHYL KETONE

Waste Code: D039
Waste Description: TETRACHLOROETHYLENE

Waste Code: D040
Waste Description: TRICHLOROETHYLENE

Waste Code: F001
Waste Description: THE FOLLOWING SPENT HALOGENATED SOLVENTS USED IN DEGREASING: TETRACHLOROETHYLENE, TRICHLOROETHYLENE, METHYLENE CHLORIDE, 1,1,1-TRICHLOROETHANE, CARBON TETRACHLORIDE AND CHLORINATED FLUOROCARBONS; ALL SPENT SOLVENT MIXTURES/BLENDS USED IN DEGREASING CONTAINING, BEFORE USE, A TOTAL OF TEN PERCENT OR MORE (BY VOLUME) OF ONE OR MORE OF THE ABOVE HALOGENATED SOLVENTS OR THOSE SOLVENTS LISTED IN F002, F004, AND F005; AND STILL BOTTOMS FROM THE RECOVERY OF THESE SPENT SOLVENTS AND SPENT SOLVENT MIXTURES.

Waste Code: F003

Map ID
Direction
Distance
Elevation

MAP FINDINGS

Site

Database(s)

EDR ID Number
EPA ID Number

US COAST GUARD SECTOR SAN DIEGO (Continued)

1024876687

Waste Description: THE FOLLOWING SPENT NONHALOGENATED SOLVENTS: XYLENE, ACETONE, ETHYL ACETATE, ETHYL BENZENE, ETHYL ETHER, METHYL ISOBUTYL KETONE, N-BUTYL ALCOHOL, CYCLOHEXANONE, AND METHANOL; ALL SPENT SOLVENT MIXTURES/BLENDS CONTAINING, BEFORE USE, ONLY THE ABOVE SPENT NONHALOGENATED SOLVENTS; AND ALL SPENT SOLVENT MIXTURES/BLENDS CONTAINING, BEFORE USE, ONE OR MORE OF THE ABOVE NONHALOGENATED SOLVENTS, AND A TOTAL OF TEN PERCENT OR MORE (BY VOLUME) OF ONE OR MORE OF THOSE SOLVENTS LISTED IN F001, F002, F004, AND F005; AND STILL BOTTOMS FROM THE RECOVERY OF THESE SPENT SOLVENTS AND SPENT SOLVENT MIXTURES.

Waste Code: F004
Waste Description: THE FOLLOWING SPENT NONHALOGENATED SOLVENTS: CRESOLS, CRESYLIC ACID, AND NITROBENZENE; AND THE STILL BOTTOMS FROM THE RECOVERY OF THESE SOLVENTS; ALL SPENT SOLVENT MIXTURES/BLENDS CONTAINING, BEFORE USE, A TOTAL OF TEN PERCENT OR MORE (BY VOLUME) OF ONE OR MORE OF THE ABOVE NONHALOGENATED SOLVENTS OR THOSE SOLVENTS LISTED IN F001, F002, AND F005; AND STILL BOTTOMS FROM THE RECOVERY OF THESE SPENT SOLVENTS AND SPENT SOLVENT MIXTURES.

Waste Code: F005
Waste Description: THE FOLLOWING SPENT NONHALOGENATED SOLVENTS: TOLUENE, METHYL ETHYL KETONE, CARBON DISULFIDE, ISOBUTANOL, PYRIDINE, BENZENE, 2-ETHOXYETHANOL, AND 2-NITROPROPANE; ALL SPENT SOLVENT MIXTURES/BLENDS CONTAINING, BEFORE USE, A TOTAL OF TEN PERCENT OR MORE (BY VOLUME) OF ONE OR MORE OF THE ABOVE NONHALOGENATED SOLVENTS OR THOSE SOLVENTS LISTED IN F001, F002, OR F004; AND STILL BOTTOMS FROM THE RECOVERY OF THESE SPENT SOLVENTS AND SPENT SOLVENT MIXTURES.

Handler - Owner Operator:

Owner/Operator Indicator: Owner
Owner/Operator Name: US COAST GUARD
Legal Status: Federal
Date Became Current: 1935-12-01 00:00:00.
Date Ended Current: Not reported
Owner/Operator Address: 2710 NORTH HARBOR DRIVE
Owner/Operator City,State,Zip: SAN DIEGO, CA 92101
Owner/Operator Telephone: Not reported
Owner/Operator Telephone Ext: Not reported
Owner/Operator Fax: Not reported
Owner/Operator Email: Not reported

Owner/Operator Indicator: Operator
Owner/Operator Name: US COAST GUARD
Legal Status: Federal
Date Became Current: 1935-12-01 00:00:00.
Date Ended Current: Not reported
Owner/Operator Address: 2710 NORTH HARBOR DRIVE
Owner/Operator City,State,Zip: SAN DIEGO, CA 92101
Owner/Operator Telephone: Not reported
Owner/Operator Telephone Ext: Not reported
Owner/Operator Fax: Not reported
Owner/Operator Email: Not reported

Owner/Operator Indicator: Operator
Owner/Operator Name: US COAST GUARD
Legal Status: Federal

Map ID
Direction
Distance
Elevation

MAP FINDINGS

Site

Database(s)

EDR ID Number
EPA ID Number

US COAST GUARD SECTOR SAN DIEGO (Continued)

1024876687

Date Became Current: 1935-12-01 00:00:00.
Date Ended Current: Not reported
Owner/Operator Address: 2710 NORTH HARBOR DRIVE
Owner/Operator City,State,Zip: SAN DIEGO, CA 92101
Owner/Operator Telephone: Not reported
Owner/Operator Telephone Ext: Not reported
Owner/Operator Fax: Not reported
Owner/Operator Email: Not reported

Owner/Operator Indicator: Owner
Owner/Operator Name: US COAST GUARD
Legal Status: Federal
Date Became Current: 1935-12-01 00:00:00.
Date Ended Current: Not reported
Owner/Operator Address: 2710 NORTH HARBOR DRIVE
Owner/Operator City,State,Zip: SAN DIEGO, CA 92101
Owner/Operator Telephone: Not reported
Owner/Operator Telephone Ext: Not reported
Owner/Operator Fax: Not reported
Owner/Operator Email: Not reported

Historic Generators:

Receive Date: 2020-06-23 00:00:00.0
Handler Name: US COAST GUARD SECTOR SAN DIEGO
Federal Waste Generator Description: Large Quantity Generator
State District Owner: Not reported
Large Quantity Handler of Universal Waste: No
Recognized Trader Importer: No
Recognized Trader Exporter: No
Spent Lead Acid Battery Importer: No
Spent Lead Acid Battery Exporter: No
Current Record: Yes
Non Storage Recycler Activity: No
Electronic Manifest Broker: No

Receive Date: 2018-03-09 00:00:00.0
Handler Name: US COAST GUARD SECTOR SAN DIEGO
Federal Waste Generator Description: Large Quantity Generator
State District Owner: Not reported
Large Quantity Handler of Universal Waste: No
Recognized Trader Importer: No
Recognized Trader Exporter: No
Spent Lead Acid Battery Importer: No
Spent Lead Acid Battery Exporter: No
Current Record: No
Non Storage Recycler Activity: No
Electronic Manifest Broker: No

List of NAICS Codes and Descriptions:

NAICS Code: 926120
NAICS Description: REGULATION AND ADMINISTRATION OF TRANSPORTATION PROGRAMS

Facility Has Received Notices of Violations:

Violations: No Violations Found

Map ID
 Direction
 Distance
 Elevation

MAP FINDINGS

Site

Database(s)

EDR ID Number
 EPA ID Number

US COAST GUARD SECTOR SAN DIEGO (Continued)

1024876687

Evaluation Action Summary:
 Evaluations:

No Evaluations Found

U143
South
1/8-1/4
0.224 mi.
1181 ft.

SECTOR SAN DIEGO
2710 N HARBOR DR
SAN DIEGO, CA

CA AST **A100346142**
N/A

Site 6 of 13 in cluster U

Relative:
Lower
Actual:
22 ft.

AST:
 Name: SECTOR SAN DIEGO
 Address: 2710 N HARBOR DR
 City/Zip: SAN DIEGO,
 Certified Unified Program Agencies: San Diego
 Owner: US COAST GUARD
 Total Gallons: 3885
 CERSID: Not reported
 Facility ID: Not reported
 Business Name: Not reported
 Phone: Not reported
 Fax: Not reported
 Mailing Address: Not reported
 Mailing Address City: Not reported
 Mailing Address State: Not reported
 Mailing Address Zip Code: Not reported
 Operator Name: Not reported
 Operator Phone: Not reported
 Owner Phone: Not reported
 Owner Mail Address: Not reported
 Owner State: Not reported
 Owner Zip Code: Not reported
 Owner Country: Not reported
 Property Owner Name: Not reported
 Property Owner Phone: Not reported
 Property Owner Mailing Address: Not reported
 Property Owner City: Not reported
 Property Owner Stat : Not reported
 Property Owner Zip Code: Not reported
 Property Owner Country: Not reported
 EPAID: Not reported

U144
South
1/8-1/4
0.224 mi.
1181 ft.

PORTUGAL ELECTRIC
2710 N. HARBOR DR
SAN DIEGO, CA 92101

CA HIST UST **U001572530**
CA CHMIRS **N/A**
CA NPDES
CA WDS
CA CIWQS
CA CERS
CA HWTS

Site 7 of 13 in cluster U

Relative:
Lower
Actual:
22 ft.

HIST UST:
 Name: AIR STATION SAN DIEGO
 Address: 2710 NORTH HARBOR DRIVE
 City,State,Zip: SAN DIEGO, CA 92101
 File Number: 0002F4FF
 URL: <http://geotracker.waterboards.ca.gov/ustpdfs/pdf/0002F4FF.pdf>

Map ID
Direction
Distance
Elevation

MAP FINDINGS

Site

Database(s)

EDR ID Number
EPA ID Number

PORTUGAL ELECTRIC (Continued)

U001572530

Region: STATE
Facility ID: 00000057810
Facility Type: Other
Other Type: MILITARY
Contact Name: Not reported
Telephone: 6192935890
Owner Name: UNITED STATES COAST GUARD
Owner Address: 400 OCEANGATE
Owner City,St,Zip: LONG BEACH, CA 90822
Total Tanks: 0004

Tank Num: 001
Container Num: #1
Year Installed: 1960
Tank Capacity: 00001000
Tank Used for: PRODUCT
Type of Fuel: REGULAR
Container Construction Thickness: Not reported
Leak Detection: Stock Inventor

Tank Num: 002
Container Num: #2
Year Installed: 1965
Tank Capacity: 00010000
Tank Used for: PRODUCT
Type of Fuel: 06
Container Construction Thickness: Not reported
Leak Detection: Visual

Tank Num: 003
Container Num: 3
Year Installed: 1965
Tank Capacity: 00010000
Tank Used for: PRODUCT
Type of Fuel: 06
Container Construction Thickness: Not reported
Leak Detection: Visual

Tank Num: 004
Container Num: 4
Year Installed: Not reported
Tank Capacity: 00000330
Tank Used for: PRODUCT
Type of Fuel: DIESEL
Container Construction Thickness: Not reported
Leak Detection: None

[Click here for Geo Tracker PDF:](#)

CHMIRS:

Name: Not reported
Address: 2710 N. HARBOR DR.
City,State,Zip: SAN DIEGO, CA 92101
OES Incident Number: 15-2720
OES notification: 05/15/2015
OES Date: Not reported
OES Time: Not reported

Map ID
Direction
Distance
Elevation

MAP FINDINGS

Site

Database(s)

EDR ID Number
EPA ID Number

PORTUGAL ELECTRIC (Continued)

U001572530

| | |
|---|---|
| Date Completed: | Not reported |
| Property Use: | Not reported |
| Agency Id Number: | Not reported |
| Agency Incident Number: | Not reported |
| Time Notified: | Not reported |
| Time Completed: | Not reported |
| Surrounding Area: | Not reported |
| Estimated Temperature: | Not reported |
| Property Management: | Not reported |
| More Than Two Substances Involved?: | Not reported |
| Resp Agency Personel # Of Decontaminated: | Not reported |
| Responding Agency Personel # Of Injuries: | Not reported |
| Responding Agency Personel # Of Fatalities: | Not reported |
| Others Number Of Decontaminated: | Not reported |
| Others Number Of Injuries: | Not reported |
| Others Number Of Fatalities: | Not reported |
| Vehicle Make/year: | Not reported |
| Vehicle License Number: | Not reported |
| Vehicle State: | Not reported |
| Vehicle Id Number: | Not reported |
| CA DOT PUC/ICC Number: | Not reported |
| Company Name: | Not reported |
| Reporting Officer Name/ID: | Not reported |
| Report Date: | Not reported |
| Facility Telephone: | Not reported |
| Waterway Involved: | No |
| Waterway: | Not reported |
| Spill Site: | Airport |
| Cleanup By: | Unknown |
| Containment: | Not reported |
| What Happened: | Not reported |
| Type: | Not reported |
| Measure: | Not reported |
| Other: | Not reported |
| Type: | CHEMICAL |
| Measure: | Gal(s) |
| Other: | Not reported |
| Date/Time: | 1430 |
| Year: | 2015 |
| Agency: | NRC |
| Incident Date: | 05/15/2015 |
| Admin Agency: | San Diego County Health Services Department |
| Amount: | Not reported |
| Contained: | Yes |
| Site Type: | Not reported |
| E Date: | Not reported |
| Substance: | DIETHYLENE GLYCOL MONOBUTYL ETHE |
| Quantity Released: | 175 |
| Unknown: | Not reported |
| Substance #2: | Not reported |
| Substance #3: | Not reported |
| Evacuations: | Not reported |
| Number of Injuries: | Not reported |
| Number of Fatalities: | Not reported |
| #1 Pipeline: | No |
| #2 Pipeline: | No |
| #3 Pipeline: | No |

Map ID
Direction
Distance
Elevation

MAP FINDINGS

Site

Database(s)

EDR ID Number
EPA ID Number

PORTUGAL ELECTRIC (Continued)

U001572530

| | |
|---|---|
| #1 Vessel >= 300 Tons: | No |
| #2 Vessel >= 300 Tons: | No |
| #3 Vessel >= 300 Tons: | No |
| Evacs: | No |
| Injuries: | No |
| Fatals: | No |
| Comments: | Not reported |
| Description: | Per NRC#1116664 "CALLER IS REPORTING A RELEASE OF FIRE RETARDANT ONTO THE CONCRETE INSIDE HANGER 2 AT THE COAST GUARD FACILITY WHEN THE FIRE SYSTEM ACCIDENTLY WENT OFF. REMEDIAL ACTIONS: VACUUM TRUCK ON SITE, IN THE PROCESS OF PICKING UP THE MATERIAL AND CLEANING IT UP." |
| Name: | Not reported |
| Address: | 2710 N HARBOR DR |
| City,State,Zip: | SAN DIEGO, CA 92101 |
| OES Incident Number: | 08-2665 |
| OES notification: | 04/09/2008 |
| OES Date: | Not reported |
| OES Time: | Not reported |
| Date Completed: | Not reported |
| Property Use: | Not reported |
| Agency Id Number: | Not reported |
| Agency Incident Number: | Not reported |
| Time Notified: | Not reported |
| Time Completed: | Not reported |
| Surrounding Area: | Not reported |
| Estimated Temperature: | Not reported |
| Property Management: | Not reported |
| More Than Two Substances Involved?: | Not reported |
| Resp Agncy Personel # Of Decontaminated: | Not reported |
| Responding Agency Personel # Of Injuries: | Not reported |
| Responding Agency Personel # Of Fatalities: | Not reported |
| Others Number Of Decontaminated: | Not reported |
| Others Number Of Injuries: | Not reported |
| Others Number Of Fatalities: | Not reported |
| Vehicle Make/year: | Not reported |
| Vehicle License Number: | Not reported |
| Vehicle State: | Not reported |
| Vehicle Id Number: | Not reported |
| CA DOT PUC/ICC Number: | Not reported |
| Company Name: | Not reported |
| Reporting Officer Name/ID: | Not reported |
| Report Date: | Not reported |
| Facility Telephone: | Not reported |
| Waterway Involved: | Yes |
| Waterway: | COAST GUARD SECTOR SAN DIEGO PIER |
| Spill Site: | Waterways |
| Cleanup By: | Reporting Party |
| Containment: | Not reported |
| What Happened: | Not reported |
| Type: | Not reported |
| Measure: | Gal(s) |
| Other: | Not reported |
| Date/Time: | 0851 |
| Year: | 2008 |

Map ID
Direction
Distance
Elevation

MAP FINDINGS

Site

Database(s)

EDR ID Number
EPA ID Number

PORTUGAL ELECTRIC (Continued)

U001572530

| | |
|---|--|
| Agency: | NRC |
| Incident Date: | 4/9/2008 |
| Admin Agency: | San Diego County Health Services Dept. |
| Amount: | Not reported |
| Contained: | Yes |
| Site Type: | COAST GUARD SECTOR SAN DIEGO PIER |
| E Date: | Not reported |
| Substance: | Sewage |
| Quantity Released: | 5 |
| Unknown: | Not reported |
| Substance #2: | Not reported |
| Substance #3: | Not reported |
| Evacuations: | 0 |
| Number of Injuries: | 0 |
| Number of Fatalities: | 0 |
| #1 Pipeline: | Not reported |
| #2 Pipeline: | Not reported |
| #3 Pipeline: | Not reported |
| #1 Vessel >= 300 Tons: | Not reported |
| #2 Vessel >= 300 Tons: | Not reported |
| #3 Vessel >= 300 Tons: | Not reported |
| Evacs: | Not reported |
| Injuries: | Not reported |
| Fatals: | Not reported |
| Comments: | Not reported |
| Description: | As per the NRC report "COAST GUARD CUTTER HADDOCK ACCIDENTALLY DISCHARGED 5 GALLONS OF SEWAGE AT THE SECTOR SAN DIEGO PIER." |
| Name: | Not reported |
| Address: | 2710 N HARBOR DRIVE |
| City,State,Zip: | SAN DIEGO, CA 92101 |
| OES Incident Number: | 10-1783 |
| OES notification: | 03/15/2010 |
| OES Date: | Not reported |
| OES Time: | Not reported |
| Date Completed: | Not reported |
| Property Use: | Not reported |
| Agency Id Number: | Not reported |
| Agency Incident Number: | Not reported |
| Time Notified: | Not reported |
| Time Completed: | Not reported |
| Surrounding Area: | Not reported |
| Estimated Temperature: | Not reported |
| Property Management: | Not reported |
| More Than Two Substances Involved?: | Not reported |
| Resp Agency Personel # Of Decontaminated: | Not reported |
| Responding Agency Personel # Of Injuries: | Not reported |
| Responding Agency Personel # Of Fatalities: | Not reported |
| Others Number Of Decontaminated: | Not reported |
| Others Number Of Injuries: | Not reported |
| Others Number Of Fatalities: | Not reported |
| Vehicle Make/year: | Not reported |
| Vehicle License Number: | Not reported |
| Vehicle State: | Not reported |
| Vehicle Id Number: | Not reported |
| CA DOT PUC/ICC Number: | Not reported |

Map ID
Direction
Distance
Elevation

MAP FINDINGS

Site

Database(s)

EDR ID Number
EPA ID Number

PORTUGAL ELECTRIC (Continued)

U001572530

| | |
|----------------------------|---|
| Company Name: | Not reported |
| Reporting Officer Name/ID: | Not reported |
| Report Date: | Not reported |
| Facility Telephone: | Not reported |
| Waterway Involved: | Yes |
| Waterway: | San Diego Harbor |
| Spill Site: | Ship/Harbor/Port |
| Cleanup By: | Unknown |
| Containment: | Not reported |
| What Happened: | Not reported |
| Type: | Not reported |
| Measure: | Sheen |
| Other: | Not reported |
| Date/Time: | 645 |
| Year: | 2010 |
| Agency: | NRC |
| Incident Date: | 3/15/2010 |
| Admin Agency: | San Diego County Health Services Department |
| Amount: | Not reported |
| Contained: | Unknown |
| Site Type: | San Diego Harbor |
| E Date: | Not reported |
| Substance: | UNKNOWN Sheen |
| Unknown: | Not reported |
| Substance #2: | Not reported |
| Substance #3: | Not reported |
| Evacuations: | Not reported |
| Number of Injuries: | Not reported |
| Number of Fatalities: | Not reported |
| #1 Pipeline: | Not reported |
| #2 Pipeline: | Not reported |
| #3 Pipeline: | Not reported |
| #1 Vessel >= 300 Tons: | Not reported |
| #2 Vessel >= 300 Tons: | Not reported |
| #3 Vessel >= 300 Tons: | Not reported |
| Evacs: | Not reported |
| Injuries: | Not reported |
| Fatals: | Not reported |
| Comments: | Not reported |
| Description: | CALLER IS REPORTING AN UNKNOWN SHEEN IN THE SAN DIEGO HARBOR NEAR THE COAST GUARD STATION PIER. |
| Name: | Not reported |
| Address: | 2710 N HARBOR DR |
| City,State,Zip: | SAN DIEGO, CA 92101 |
| OES Incident Number: | 4-4081 |
| OES notification: | 07/20/2014 |
| OES Date: | Not reported |
| OES Time: | Not reported |
| Date Completed: | Not reported |
| Property Use: | Not reported |
| Agency Id Number: | Not reported |
| Agency Incident Number: | Not reported |
| Time Notified: | Not reported |
| Time Completed: | Not reported |
| Surrounding Area: | Not reported |
| Estimated Temperature: | Not reported |

Map ID
Direction
Distance
Elevation

MAP FINDINGS

Site

Database(s)

EDR ID Number
EPA ID Number

PORTUGAL ELECTRIC (Continued)

U001572530

| | |
|---|------------------|
| Property Management: | Not reported |
| More Than Two Substances Involved?: | Not reported |
| Resp Agency Personel # Of Decontaminated: | Not reported |
| Responding Agency Personel # Of Injuries: | Not reported |
| Responding Agency Personel # Of Fatalities: | Not reported |
| Others Number Of Decontaminated: | Not reported |
| Others Number Of Injuries: | Not reported |
| Others Number Of Fatalities: | Not reported |
| Vehicle Make/year: | Not reported |
| Vehicle License Number: | Not reported |
| Vehicle State: | Not reported |
| Vehicle Id Number: | Not reported |
| CA DOT PUC/ICC Number: | Not reported |
| Company Name: | Not reported |
| Reporting Officer Name/ID: | Not reported |
| Report Date: | Not reported |
| Facility Telephone: | Not reported |
| Waterway Involved: | Yes |
| Waterway: | San Diego Bay |
| Spill Site: | Waterways |
| Cleanup By: | No |
| Containment: | Not reported |
| What Happened: | Not reported |
| Type: | Not reported |
| Measure: | Not reported |
| Other: | Not reported |
| Type: | PETROLEUM |
| Measure: | Gal(s) |
| Other: | Not reported |
| Type: | PETROLEUM |
| Measure: | Sheen |
| Other: | Not reported |
| Date/Time: | 1245 |
| Year: | 2014 |
| Agency: | NRC |
| Incident Date: | 7/20/2014 |
| Admin Agency: | Not reported |
| Amount: | Not reported |
| Contained: | Yes |
| Site Type: | San Diego Bay |
| E Date: | Not reported |
| Substance: | Hydraulic Oil |
| Quantity Released: | Unknown |
| Unknown: | Not reported |
| Substance #2: | Sheen 35ft x 4ft |
| Substance #3: | Not reported |
| Evacuations: | Not reported |
| Number of Injuries: | Not reported |
| Number of Fatalities: | Not reported |
| #1 Pipeline: | No |
| #2 Pipeline: | No |
| #3 Pipeline: | No |
| #1 Vessel >= 300 Tons: | No |
| #2 Vessel >= 300 Tons: | No |
| #3 Vessel >= 300 Tons: | No |
| Evacs: | No |
| Injuries: | Mechanical |

Map ID
Direction
Distance
Elevation

MAP FINDINGS

Site

Database(s)

EDR ID Number
EPA ID Number

PORTUGAL ELECTRIC (Continued)

U001572530

Fatals: No
Comments: Not reported
Description: Per NRC: "Caller stated that a patrol vessels hydraulic line ruptured allowing an unknown amount of hydraulic oil to be released into the water." Remedial Actions: "Sector IMD was notified, boom was deployed."

Name: Not reported
Address: 2710 N. HARBOR DR.
City,State,Zip: SAN DIEGO, CA
OES Incident Number: 10-3459
OES notification: 06/06/2010
OES Date: Not reported
OES Time: Not reported
Date Completed: Not reported
Property Use: Not reported
Agency Id Number: Not reported
Agency Incident Number: Not reported
Time Notified: Not reported
Time Completed: Not reported
Surrounding Area: Not reported
Estimated Temperature: Not reported
Property Management: Not reported
More Than Two Substances Involved?: Not reported
Resp Agency Personel # Of Decontaminated: Not reported
Responding Agency Personel # Of Injuries: Not reported
Responding Agency Personel # Of Fatalities: Not reported
Others Number Of Decontaminated: Not reported
Others Number Of Injuries: Not reported
Others Number Of Fatalities: Not reported
Vehicle Make/year: Not reported
Vehicle License Number: Not reported
Vehicle State: Not reported
Vehicle Id Number: Not reported
CA DOT PUC/ICC Number: Not reported
Company Name: Not reported
Reporting Officer Name/ID: Not reported
Report Date: Not reported
Facility Telephone: Not reported
Waterway Involved: Yes
Waterway: San Diego Harbor
Spill Site: Ship/Harbor/Port
Cleanup By: None
Containment: Not reported
What Happened: Not reported
Type: Not reported
Measure: Qt.(s)
Other: Not reported
Date/Time: 920
Year: 2010
Agency: NRC
Incident Date: 6/6/2010
Admin Agency: San Diego County Health Services Department
Amount: Not reported
Contained: Yes
Site Type: San Diego Harbor

Map ID
Direction
Distance
Elevation

MAP FINDINGS

Site

Database(s)

EDR ID Number
EPA ID Number

PORTUGAL ELECTRIC (Continued)

U001572530

E Date: Not reported
Substance: No Chris Code (NCC)
Quantity Released: 1
Unknown: Not reported
Substance #2: Not reported
Substance #3: Not reported
Evacuations: Not reported
Number of Injuries: Not reported
Number of Fatalities: Not reported
#1 Pipeline: Not reported
#2 Pipeline: Not reported
#3 Pipeline: Not reported
#1 Vessel >= 300 Tons: Not reported
#2 Vessel >= 300 Tons: Not reported
#3 Vessel >= 300 Tons: Not reported
Evacs: Not reported
Injuries: Not reported
Fatals: Not reported
Comments: Not reported
Description: Per NRC report: "While pumping sewage onto a pier, some sewage spilled into the harbor due to a faulty valve." REMEDIAL ACTIONS: "None Taken"

NPDES:

Name: US COAST GUARD AIR STATION
Address: 2710 N HARBOR DR
City,State,Zip: SAN DIEGO, CA 92101
Facility Status: Not reported
NPDES Number: Not reported
Region: Not reported
Agency Number: Not reported
Regulatory Measure ID: Not reported
Place ID: Not reported
Order Number: Not reported
WDID: 9 37NEC007115
Regulatory Measure Type: Industrial
Program Type: Not reported
Adoption Date Of Regulatory Measure: Not reported
Effective Date Of Regulatory Measure: Not reported
Termination Date Of Regulatory Measure: Not reported
Expiration Date Of Regulatory Measure: Not reported
Discharge Address: Not reported
Discharge Name: Not reported
Discharge City: Not reported
Discharge State: Not reported
Discharge Zip: Not reported
Status: Active
Status Date: 07/23/2020
Operator Name: US Coast Guard Air Station
Operator Address: 2710 N Harbor Dr
Operator City: San Diego
Operator State: California
Operator Zip: 92101

Name: US COAST GUARD AIR STATION
Address: 2710 N HARBOR DR
City,State,Zip: SAN DIEGO, CA 92101

Map ID
Direction
Distance
Elevation

MAP FINDINGS

Site

Database(s)

EDR ID Number
EPA ID Number

PORTUGAL ELECTRIC (Continued)

U001572530

Facility Status: Active
NPDES Number: CAS000001
Region: 9
Agency Number: 0
Regulatory Measure ID: 218393
Place ID: Not reported
Order Number: 97-03-DWQ
WDID: 9 37NEC007115
Regulatory Measure Type: Enrollee
Program Type: Industrial
Adoption Date Of Regulatory Measure: Not reported
Effective Date Of Regulatory Measure: 02/03/1993
Termination Date Of Regulatory Measure: Not reported
Expiration Date Of Regulatory Measure: Not reported
Discharge Address: 2710 N Harbor Dr
Discharge Name: US Coast Guard Air Station
Discharge City: San Diego
Discharge State: California
Discharge Zip: 92101
Status: Not reported
Status Date: Not reported
Operator Name: Not reported
Operator Address: Not reported
Operator City: Not reported
Operator State: Not reported
Operator Zip: Not reported

WDS:

Name: U S COAST GUARD AIR STATION
Address: 2710 N HARBOR DR
City: SAN DIEGO
Facility ID: San Diego 371007312
Facility Type: Industrial - Facility that treats and/or disposes of liquid or semisolid wastes from any servicing, producing, manufacturing or processing operation of whatever nature, including mining, gravel washing, geothermal operations, air conditioning, ship building and repairing, oil production, storage and disposal operations, water pumping.
Facility Status: Active - Any facility with a continuous or seasonal discharge that is under Waste Discharge Requirements.
NPDES Number: CAS000001 The 1st 2 characters designate the state. The remaining 7 are assigned by the Regional Board
Subregion: 9
Facility Telephone: Not reported
Facility Contact: Not reported
Agency Name: US COAST GUARD
Agency Address: 2710 HARBOR DR
Agency City,St,Zip: SAN DIEGO 92102
Agency Contact: JAY VANDERHOOF
Agency Telephone: Not reported
Agency Type: Government Agency Combination (City-County, County-State, etc.)
SIC Code: 0
SIC Code 2: Not reported
Primary Waste Type: Not reported
Primary Waste: Not reported
Waste Type2: Not reported
Waste2: Not reported

Map ID
Direction
Distance
Elevation

MAP FINDINGS

Site

Database(s)

EDR ID Number
EPA ID Number

PORTUGAL ELECTRIC (Continued)

U001572530

Primary Waste Type: Not reported
Secondary Waste: Not reported
Secondary Waste Type: Not reported
Design Flow: 0
Baseline Flow: 0
Reclamation: Not reported
POTW: Not reported
Treat To Water: Minor Threat to Water Quality. A violation of a regional board order should cause a relatively minor impairment of beneficial uses compared to a major or minor threat. Not: All nurds without a TTWQ will be considered a minor threat to water quality unless coded at a higher Level. A Zero (0) may be used to code those NURDS that are found to represent no threat to water quality.

Complexity: Category C - Facilities having no waste treatment systems, such as cooling water dischargers or those who must comply through best management practices, facilities with passive waste treatment and disposal systems, such as septic systems with subsurface disposal, or dischargers having waste storage systems with land disposal such as dairy waste ponds.

CIWQS:

Name: US COAST GUARD AIR STATION
Address: 2710 N HARBOR DR
City,State,Zip: SAN DIEGO, CA 92101
Agency: US Coast Guard Air Station
Agency Address: 2710 N Harbor Dr, San Diego, CA 92101
Place/Project Type: Industrial - Airports, Flying Fields, and Airport Terminal Services
SIC/NAICS: 4581
Region: 9
Program: INDSTW
Regulatory Measure Status: Active
Regulatory Measure Type: Storm water industrial
Order Number: 2014-0057-DWQ
WDID: 9 37NEC007115
NPDES Number: CAS000001
Adoption Date: 01/01/1900
Effective Date: 02/03/1993
Termination Date: 01/01/1900
Expiration/Review Date: 01/01/1900
Design Flow: Not reported
Major/Minor: Not reported
Complexity: Not reported
TTWQ: Not reported
Enforcement Actions within 5 years: 0
Violations within 5 years: 0
Latitude: 32.72747
Longitude: -117.18052

Name: US COAST GUARD
Address: 2710 N HARBOR DR
City,State,Zip: SAN DIEGO, CA 92101
Agency: Not reported
Agency Address: Not reported
Place/Project Type: Dredge/Fill Site
SIC/NAICS: Not reported
Region: 9
Program: CERFILLEXC

Map ID
Direction
Distance
Elevation

MAP FINDINGS

Site

Database(s)

EDR ID Number
EPA ID Number

PORTUGAL ELECTRIC (Continued)

U001572530

Regulatory Measure Status: Historical
Regulatory Measure Type: 401 Certification
Order Number: 07C-089
WDID: 9 000001700
NPDES Number: Not reported
Adoption Date: 01/01/1900
Effective Date: 01/01/1900
Termination Date: 01/01/1900
Expiration/Review Date: 01/01/1900
Design Flow: Not reported
Major/Minor: Not reported
Complexity: Not reported
TTWQ: Not reported
Enforcement Actions within 5 years: 0
Violations within 5 years: 0
Latitude: 32.72743
Longitude: -117.18046

CERS:

Name: US COAST GUARD AIR STATION
Address: 2710 N HARBOR DR
City,State,Zip: SAN DIEGO, CA 92101
Site ID: 545628
CERS ID: 268874
CERS Description: Industrial Facility Storm Water

Violations:

Site ID: 545628
Site Name: US Coast Guard Air Station
Violation Date: 07-02-1999
Citation: 2014-0057-DWQ - Industrial General Permit
Violation Description: SW - Deficient Report
Violation Notes: Non-submittal of Annual Report. Due 7//1/1999
Violation Division: Water Boards
Violation Program: INDSTW
Violation Source: SMARTS

Site ID: 545628
Site Name: US Coast Guard Air Station
Violation Date: 10-05-2012
Citation: 2014-0057-DWQ - Industrial General Permit
Violation Description: SW - Deficient BMP Implementation
Violation Notes: IGP Inspection conducted with Melissa Valdovinos regarding an investigation of the source of PCBs and PAHs in the Bay at rip rap adjacent to USCG Station. The following three areas require increased/improved BMPs & Housekeeping: 1-Mobile equipment storage area- drip pans needed under tractor (parking area), and bags of concrete need to be placed on palates, uniformly stacked, and properly covered. 2-Catch basin #2 inlet needs the metal screen cleaned out, contained debris (plastic zip ties, metal bolts). Advised Bernard Royal to check and clean the catch basin (drain) inlet prior to all rain events.
Violation Division: Water Boards
Violation Program: INDSTW
Violation Source: SMARTS

Map ID
Direction
Distance
Elevation

MAP FINDINGS

Site

Database(s)

EDR ID Number
EPA ID Number

PORTUGAL ELECTRIC (Continued)

U001572530

Evaluation:

Eval General Type: Compliance Evaluation Inspection
Eval Date: 10-05-2012
Violations Found: No
Eval Type: Industrial Storm Water Compliance Evaluation
Eval Notes: IGP Inspection conducted with Melissa Valdovinos regarding an investigation of the source of PCBs and PAHs in the Bay at rip rap adjacent to USCG Station. A complete SWPPP is onsite and was reviewed. The site map is good. We walked the entire site and all hazardous waste storage areas, wash rack at helo pad, and vehicle maintenance areas have secondary containment or do not have exposure and the housekeeping is in good order. However, the following three areas require increased/improved BMPs & Housekeeping: 1-Mobile equipment storage area- drip pans needed under tractor (parking area), and bags of concrete need to be placed on pallets, uniformly stacked, and properly covered. 2-Catch basin #2 inlet needs the metal screen cleaned out, contained debris (plastic zip ties, metal bolts). Advised Bernard Royal to check and clean the catch basin (drain) inlet prior to all rain events.
Eval Division: Water Boards
Eval Program: INDSTW
Eval Source: SMARTS

Enforcement Action:

Site ID: 545628
Site Name: US Coast Guard Air Station
Site Address: 2710 N HARBOR DR
Site City: SAN DIEGO
Site Zip: 92101
Enf Action Date: 10-05-2012
Enf Action Type: Staff Enforcement Letter
Enf Action Description: Staff Enforcement Letter
Enf Action Notes: IGP Inspection conducted with Melissa Valdovinos regarding an investigation of the source of PCBs and PAHs in the Bay at rip rap adjacent to USCG Station. The following three areas require increased/improved BMPs & Housekeeping: 1-Mobile equipment storage area- drip pans needed under tractor (parking area), and bags of concrete need to be placed on pallets, uniformly stacked, and properly covered. 2-Catch basin #2 inlet needs the metal screen cleaned out, contained debris (plastic zip ties, metal bolts). Advised Bernard Royal to check and clean the catch basin (drain) inlet prior to all rain events.
Enf Action Division: Water Boards
Enf Action Program: INDSTW
Enf Action Source: SMARTS

Affiliation:

Affiliation Type Desc: Owner/Operator
Entity Name: US Coast Guard Air Station
Entity Title: Operator
Affiliation Address: 2710 N Harbor Dr
Affiliation City: San Diego
Affiliation State: CA
Affiliation Country: Not reported
Affiliation Zip: 92101
Affiliation Phone: Not reported

Map ID
Direction
Distance
Elevation

MAP FINDINGS

Site

Database(s)

EDR ID Number
EPA ID Number

PORTUGAL ELECTRIC (Continued)

U001572530

Name: US COAST GUARD
Address: 2710 N HARBOR DR
City,State,Zip: SAN DIEGO, CA 92101
Site ID: 332021
CERS ID: 268874
CERS Description: Wetlands - Fill and Dredge Material

Affiliation:
Affiliation Type Desc: Operator
Entity Name: US Coast Guard Air Station
Entity Title: Not reported
Affiliation Address: Not reported
Affiliation City: Not reported
Affiliation State: Not reported
Affiliation Country: Not reported
Affiliation Zip: Not reported
Affiliation Phone: Not reported

Name: U.S COAST GUARD SECTOR SAN DIEGO, CA
Address: 2710 N HARBOR DR
City,State,Zip: SAN DIEGO, CA 92101
Site ID: 566759
CERS ID: 9210WSCSTG271NH
CERS Description: Toxic Release Inventory

Affiliation:
Affiliation Type Desc: Company Official
Entity Name: Bernard Royal
Entity Title: Environmental Coordinator
Affiliation Address: Not reported
Affiliation City: Not reported
Affiliation State: Not reported
Affiliation Country: Not reported
Affiliation Zip: 92101
Affiliation Phone: Not reported

Affiliation Type Desc: Public Contact
Entity Name: David Deorge
Entity Title: Not reported
Affiliation Address: Not reported
Affiliation City: Not reported
Affiliation State: Not reported
Affiliation Country: Not reported
Affiliation Zip: 92101
Affiliation Phone: 6192787202

Affiliation Type Desc: Technical Contact
Entity Name: Bernard
Entity Title: Not reported
Affiliation Address: Not reported
Affiliation City: Not reported
Affiliation State: Not reported
Affiliation Country: Not reported
Affiliation Zip: 92101
Affiliation Phone: 6192787225

Map ID
 Direction
 Distance
 Elevation

MAP FINDINGS

Site

Database(s)

EDR ID Number
 EPA ID Number

PORTUGAL ELECTRIC (Continued)

U001572530

HWTS:

Name: PORTUGAL ELECTRIC
 Address: 2710 N. HARBOR DR
 Address 2: Not reported
 City,State,Zip: SAN DIEGO, CA 92101
 EPA ID: CAC003082461
 Inactive Date: 12/03/2020
 Create Date: 09/03/2020
 Last Act Date: 12/04/2020
 Mailing Name: Not reported
 Mailing Address: 2710 N. HARBOR DR
 Mailing Address 2: Not reported
 Mailing City,State,Zip: SAN DIEGO, CA 92101
 Owner Name: PORTUGAL ELECTRIC
 Owner Address: 2710 N. HARBOR DR
 Owner Address 2: Not reported
 Owner City,State,Zip: SAN DIEGO, CA 92101
 Contact Name: JOSIAH CRESPO
 Contact Address: 2710 N. HARBOR DR
 Contact Address 2: Not reported
 City,State,Zip: SAN DIEGO, CA 92101

NAICS:

EPA ID: CAC003082461
 Create Date: 2020-09-03 15:49:32.787
 NAICS Code: 99999
 NAICS Description: Not Otherwise Specified
 Issued EPA ID Date: 2020-09-03 15:49:32.80300
 Inactive Date: 2020-12-03 15:49:32.77000
 Facility Name: PORTUGAL ELECTRIC
 Facility Address: 2710 N. HARBOR DR
 Facility Address 2: Not reported
 Facility City: SAN DIEGO
 Facility County: Not reported
 Facility State: CA
 Facility Zip: 92101

U145
South
1/8-1/4
0.224 mi.
1181 ft.

U.S COAST GUARD SECTOR SAN DIEGO, CA
2710 NORTH HARBOR DRIVE
SAN DIEGO, CA 92101
Site 8 of 13 in cluster U

SEMS 1010313032
RCRA-LQG CAL000017096
DOCKET HWC

Relative:
Lower
Actual:
22 ft.

SEMS:
 Site ID: 0902478
 EPA ID: CAL000017096
 Name: U.S. COAST GUARD SECTOR SAN DIEGO
 Address: 2710 NORTH HARBOR DRIVE
 Address 2: Not reported
 City,State,Zip: SAN DIEGO, CA 92101
 Cong District: Not reported
 FIPS Code: 06073
 Latitude: Not reported
 Longitude: Not reported
 FF: Y
 NPL: Not on the NPL
 Non NPL Status: Fed Fac Preliminary Assessment Review Start Needed

Map ID
 Direction
 Distance
 Elevation

MAP FINDINGS

Site

Database(s)

EDR ID Number
 EPA ID Number

U.S COAST GUARD SECTOR SAN DIEGO, CA (Continued)

1010313032

RCRA-LQG:

| | |
|--|--|
| Date Form Received by Agency: | 2010-08-30 00:00:00.0 |
| Handler Name: | U.S COAST GUARD SECTOR SAN DIEGO, CA |
| Handler Address: | 2710 NORTH HARBOR DRIVE |
| Handler City,State,Zip: | SAN DIEGO, CA 92101 |
| EPA ID: | CAL000017096 |
| Contact Name: | BERNARD A ROYAL |
| Contact Address: | NORTH HARBOR DRIVE |
| Contact City,State,Zip: | SAN DIEGO, CA 92101 |
| Contact Telephone: | 619-278-7225 |
| Contact Fax: | 619-278-7225 |
| Contact Email: | BERNARD.A.ROYAL@USCG.MIL |
| Contact Title: | ENV. MGR |
| EPA Region: | 09 |
| Land Type: | Federal |
| Federal Waste Generator Description: | Large Quantity Generator |
| Non-Notifier: | Not reported |
| Biennial Report Cycle: | 2009 |
| Accessibility: | Not reported |
| Active Site Indicator: | Handler Activities |
| State District Owner: | Not reported |
| State District: | Not reported |
| Mailing Address: | NORTH HARBOR DRIVE |
| Mailing City,State,Zip: | SAN DIEGO, CA 92101 |
| Owner Name: | U.S. GOVERNMENT |
| Owner Type: | Federal |
| Operator Name: | U.S. COAST GUARD |
| Operator Type: | Federal |
| Short-Term Generator Activity: | No |
| Importer Activity: | No |
| Mixed Waste Generator: | No |
| Transporter Activity: | No |
| Transfer Facility Activity: | No |
| Recycler Activity with Storage: | No |
| Small Quantity On-Site Burner Exemption: | No |
| Smelting Melting and Refining Furnace Exemption: | No |
| Underground Injection Control: | No |
| Off-Site Waste Receipt: | No |
| Universal Waste Indicator: | No |
| Universal Waste Destination Facility: | No |
| Federal Universal Waste: | No |
| Active Site Fed-Reg Treatment Storage and Disposal Facility: | Not reported |
| Active Site Converter Treatment storage and Disposal Facility: | Not reported |
| Active Site State-Reg Treatment Storage and Disposal Facility: | Not reported |
| Active Site State-Reg Handler: | --- |
| Federal Facility Indicator: | The land is federally-owned, The site is federally-owned, The site is federally-operated |
| Hazardous Secondary Material Indicator: | NN |
| Sub-Part K Indicator: | Not reported |
| Commercial TSD Indicator: | No |
| Treatment Storage and Disposal Type: | Not reported |
| 2018 GPRA Permit Baseline: | Not on the Baseline |
| 2018 GPRA Renewals Baseline: | Not on the Baseline |
| Permit Renewals Workload Universe: | Not reported |
| Permit Workload Universe: | Not reported |
| Permit Progress Universe: | Not reported |
| Post-Closure Workload Universe: | Not reported |

Map ID
Direction
Distance
Elevation

MAP FINDINGS

Site

Database(s)

EDR ID Number
EPA ID Number

U.S COAST GUARD SECTOR SAN DIEGO, CA (Continued)

1010313032

| | |
|---|-----------------------|
| Closure Workload Universe: | Not reported |
| 202 GPRA Corrective Action Baseline: | No |
| Corrective Action Workload Universe: | No |
| Subject to Corrective Action Universe: | No |
| Non-TSDFs Where RCRA CA has Been Imposed Universe: | No |
| TSDFs Potentially Subject to CA Under 3004 (u)/(v) Universe: | No |
| TSDFs Only Subject to CA under Discretionary Auth Universe: | No |
| Corrective Action Priority Ranking: | No NCAPS ranking |
| Environmental Control Indicator: | No |
| Institutional Control Indicator: | No |
| Human Exposure Controls Indicator: | N/A |
| Groundwater Controls Indicator: | N/A |
| Operating TSDF Universe: | Not reported |
| Full Enforcement Universe: | Not reported |
| Significant Non-Complier Universe: | No |
| Unaddressed Significant Non-Complier Universe: | No |
| Addressed Significant Non-Complier Universe: | No |
| Significant Non-Complier With a Compliance Schedule Universe: | No |
| Financial Assurance Required: | Not reported |
| Handler Date of Last Change: | 2010-10-06 16:38:05.0 |
| Recognized Trader-Importer: | No |
| Recognized Trader-Exporter: | No |
| Importer of Spent Lead Acid Batteries: | No |
| Exporter of Spent Lead Acid Batteries: | No |
| Recycler Activity Without Storage: | Not reported |
| Manifest Broker: | Not reported |
| Sub-Part P Indicator: | No |

Biennial: List of Years

Year: 2009

[Click Here for Biennial Reporting System Data:](#)

Year: 2007

[Click Here for Biennial Reporting System Data:](#)

Year: 2005

[Click Here for Biennial Reporting System Data:](#)

Hazardous Waste Summary:

| | |
|--------------------|-----------------|
| Waste Code: | D001 |
| Waste Description: | IGNITABLE WASTE |
| Waste Code: | D002 |
| Waste Description: | CORROSIVE WASTE |
| Waste Code: | D003 |
| Waste Description: | REACTIVE WASTE |
| Waste Code: | D005 |
| Waste Description: | BARIUM |
| Waste Code: | D006 |
| Waste Description: | CADMIUM |
| Waste Code: | D007 |

Map ID
Direction
Distance
Elevation

MAP FINDINGS

Site

Database(s)

EDR ID Number
EPA ID Number

U.S COAST GUARD SECTOR SAN DIEGO, CA (Continued)

1010313032

| | |
|--------------------|--|
| Waste Description: | CHROMIUM |
| Waste Code: | D008 |
| Waste Description: | LEAD |
| Waste Code: | D018 |
| Waste Description: | BENZENE |
| Waste Code: | D035 |
| Waste Description: | METHYL ETHYL KETONE |
| Waste Code: | F003 |
| Waste Description: | THE FOLLOWING SPENT NONHALOGENATED SOLVENTS: XYLENE, ACETONE, ETHYL ACETATE, ETHYL BENZENE, ETHYL ETHER, METHYL ISOBUTYL KETONE, N-BUTYL ALCOHOL, CYCLOHEXANONE, AND METHANOL; ALL SPENT SOLVENT MIXTURES/BLENDS CONTAINING, BEFORE USE, ONLY THE ABOVE SPENT NONHALOGENATED SOLVENTS; AND ALL SPENT SOLVENT MIXTURES/BLENDS CONTAINING, BEFORE USE, ONE OR MORE OF THE ABOVE NONHALOGENATED SOLVENTS, AND A TOTAL OF TEN PERCENT OR MORE (BY VOLUME) OF ONE OR MORE OF THOSE SOLVENTS LISTED IN F001, F002, F004, AND F005; AND STILL BOTTOMS FROM THE RECOVERY OF THESE SPENT SOLVENTS AND SPENT SOLVENT MIXTURES. |
| Waste Code: | F005 |
| Waste Description: | THE FOLLOWING SPENT NONHALOGENATED SOLVENTS: TOLUENE, METHYL ETHYL KETONE, CARBON DISULFIDE, ISOBUTANOL, PYRIDINE, BENZENE, 2-ETHOXYETHANOL, AND 2-NITROPROPANE; ALL SPENT SOLVENT MIXTURES/BLENDS CONTAINING, BEFORE USE, A TOTAL OF TEN PERCENT OR MORE (BY VOLUME) OF ONE OR MORE OF THE ABOVE NONHALOGENATED SOLVENTS OR THOSE SOLVENTS LISTED IN F001, F002, OR F004; AND STILL BOTTOMS FROM THE RECOVERY OF THESE SPENT SOLVENTS AND SPENT SOLVENT MIXTURES. |
| Waste Code: | U220 |
| Waste Description: | BENZENE, METHYL- (OR) TOLUENE |

Handler - Owner Operator:

| | |
|--------------------------------|----------------------|
| Owner/Operator Indicator: | Operator |
| Owner/Operator Name: | US COAST GUARD |
| Legal Status: | Federal |
| Date Became Current: | 1937-04-01 00:00:00. |
| Date Ended Current: | Not reported |
| Owner/Operator Address: | Not reported |
| Owner/Operator City,State,Zip: | Not reported |
| Owner/Operator Telephone: | Not reported |
| Owner/Operator Telephone Ext: | Not reported |
| Owner/Operator Fax: | Not reported |
| Owner/Operator Email: | Not reported |

| | |
|--------------------------------|----------------------|
| Owner/Operator Indicator: | Operator |
| Owner/Operator Name: | US COAST GUARD |
| Legal Status: | Federal |
| Date Became Current: | 1937-04-01 00:00:00. |
| Date Ended Current: | Not reported |
| Owner/Operator Address: | Not reported |
| Owner/Operator City,State,Zip: | Not reported |
| Owner/Operator Telephone: | Not reported |
| Owner/Operator Telephone Ext: | Not reported |

Map ID
Direction
Distance
Elevation

MAP FINDINGS

Site

Database(s)

EDR ID Number
EPA ID Number

U.S COAST GUARD SECTOR SAN DIEGO, CA (Continued)

1010313032

| | |
|--------------------------------|-------------------------|
| Owner/Operator Fax: | Not reported |
| Owner/Operator Email: | Not reported |
| Owner/Operator Indicator: | Owner |
| Owner/Operator Name: | U.S. GOVERNMENT |
| Legal Status: | Federal |
| Date Became Current: | 1937-01-01 00:00:00. |
| Date Ended Current: | Not reported |
| Owner/Operator Address: | 2710 NORTH HARBOR DRIVE |
| Owner/Operator City,State,Zip: | SAN DIEGO, CA 92101 |
| Owner/Operator Telephone: | Not reported |
| Owner/Operator Telephone Ext: | Not reported |
| Owner/Operator Fax: | Not reported |
| Owner/Operator Email: | Not reported |
| Owner/Operator Indicator: | Operator |
| Owner/Operator Name: | U.S. COAST GUARD |
| Legal Status: | Federal |
| Date Became Current: | 1937-01-01 00:00:00. |
| Date Ended Current: | Not reported |
| Owner/Operator Address: | Not reported |
| Owner/Operator City,State,Zip: | Not reported |
| Owner/Operator Telephone: | Not reported |
| Owner/Operator Telephone Ext: | Not reported |
| Owner/Operator Fax: | Not reported |
| Owner/Operator Email: | Not reported |
| Owner/Operator Indicator: | Owner |
| Owner/Operator Name: | SECTOR SAN DIEGO |
| Legal Status: | Federal |
| Date Became Current: | 1937-04-01 00:00:00. |
| Date Ended Current: | Not reported |
| Owner/Operator Address: | 2710 N HARBOR DR |
| Owner/Operator City,State,Zip: | SAN DIEGO, CA 92101 |
| Owner/Operator Telephone: | Not reported |
| Owner/Operator Telephone Ext: | Not reported |
| Owner/Operator Fax: | Not reported |
| Owner/Operator Email: | Not reported |
| Owner/Operator Indicator: | Owner |
| Owner/Operator Name: | U.S. GOVERNMENT |
| Legal Status: | Federal |
| Date Became Current: | 1937-01-01 00:00:00. |
| Date Ended Current: | Not reported |
| Owner/Operator Address: | 2710 NORTH HARBOR DRIVE |
| Owner/Operator City,State,Zip: | SAN DIEGO, CA 92101 |
| Owner/Operator Telephone: | Not reported |
| Owner/Operator Telephone Ext: | Not reported |
| Owner/Operator Fax: | Not reported |
| Owner/Operator Email: | Not reported |
| Owner/Operator Indicator: | Operator |
| Owner/Operator Name: | U.S. COAST GUARD |
| Legal Status: | Federal |
| Date Became Current: | 1937-01-01 00:00:00. |
| Date Ended Current: | Not reported |
| Owner/Operator Address: | Not reported |

Map ID
Direction
Distance
Elevation

MAP FINDINGS

Site

Database(s)

EDR ID Number
EPA ID Number

U.S COAST GUARD SECTOR SAN DIEGO, CA (Continued)

1010313032

Owner/Operator City,State,Zip: Not reported
Owner/Operator Telephone: Not reported
Owner/Operator Telephone Ext: Not reported
Owner/Operator Fax: Not reported
Owner/Operator Email: Not reported

Owner/Operator Indicator: Owner
Owner/Operator Name: SECTOR SAN DIEGO
Legal Status: Federal
Date Became Current: 1937-04-01 00:00:00.
Date Ended Current: Not reported
Owner/Operator Address: 2710 N HARBOR DR
Owner/Operator City,State,Zip: SAN DIEGO, CA 92101
Owner/Operator Telephone: Not reported
Owner/Operator Telephone Ext: Not reported
Owner/Operator Fax: Not reported
Owner/Operator Email: Not reported

Historic Generators:

Receive Date: 2006-02-27 00:00:00.0
Handler Name: US COAST GUARD SECTOR SAN DIEGO
Federal Waste Generator Description: Large Quantity Generator
State District Owner: Not reported
Large Quantity Handler of Universal Waste: No
Recognized Trader Importer: No
Recognized Trader Exporter: No
Spent Lead Acid Battery Importer: No
Spent Lead Acid Battery Exporter: No
Current Record: No
Non Storage Recycler Activity: Not reported
Electronic Manifest Broker: Not reported

Receive Date: 2010-08-30 00:00:00.0
Handler Name: U.S COAST GUARD SECTOR SAN DIEGO, CA
Federal Waste Generator Description: Large Quantity Generator
State District Owner: Not reported
Large Quantity Handler of Universal Waste: No
Recognized Trader Importer: No
Recognized Trader Exporter: No
Spent Lead Acid Battery Importer: No
Spent Lead Acid Battery Exporter: No
Current Record: Yes
Non Storage Recycler Activity: Not reported
Electronic Manifest Broker: Not reported

Receive Date: 2006-02-27 00:00:00.0
Handler Name: US COAST GUARD SECTOR SAN DIEGO
Federal Waste Generator Description: Small Quantity Generator
State District Owner: Not reported
Large Quantity Handler of Universal Waste: No
Recognized Trader Importer: No
Recognized Trader Exporter: No
Spent Lead Acid Battery Importer: No
Spent Lead Acid Battery Exporter: No
Current Record: No
Non Storage Recycler Activity: Not reported
Electronic Manifest Broker: Not reported

Map ID
Direction
Distance
Elevation

MAP FINDINGS

Site

Database(s)

EDR ID Number
EPA ID Number

U.S COAST GUARD SECTOR SAN DIEGO, CA (Continued)

1010313032

Receive Date: 2008-04-07 00:00:00.0
Handler Name: U.S COAST GUARD SECTOR SAN DIEGO, CA
Federal Waste Generator Description: Large Quantity Generator
State District Owner: Not reported
Large Quantity Handler of Universal Waste: No
Recognized Trader Importer: No
Recognized Trader Exporter: No
Spent Lead Acid Battery Importer: No
Spent Lead Acid Battery Exporter: No
Current Record: No
Non Storage Recycler Activity: Not reported
Electronic Manifest Broker: Not reported

List of NAICS Codes and Descriptions:

NAICS Code: 48831
NAICS Description: PORT AND HARBOR OPERATIONS

NAICS Code: 92119
NAICS Description: OTHER GENERAL GOVERNMENT SUPPORT

NAICS Code: 92612
NAICS Description: REGULATION AND ADMINISTRATION OF TRANSPORTATION PROGRAMS

Facility Has Received Notices of Violations:

Violations: No Violations Found

Evaluation Action Summary:

Evaluations: No Evaluations Found

DOCKET HWC:

Agency: HOMELAND SECURITY
Facility ID: CAL000017096
Name: U.S. COAST GUARD SECTOR SAN DIEGO
Address: 2710 NORTH HARBOR DRIVE
City,State,Zip: SAN DIEGO, CA 92101
Reporting Mechanism: RCRA 3010
Status: On MDL
Added Date: 10/13/2010

U146 US COAST GUARD AIR STATION
South 2710 HARBOR DR
1/8-1/4 SAN DIEGO, CA 92101
0.224 mi.
1181 ft. Site 9 of 13 in cluster U

CA LUST S101302023
CA CPS-SLIC N/A
CA CHMIRS
CA HIST CORTESE

Relative:
Lower
Actual:
22 ft.

LUST:
Name: US COAST GUARD AIR STATION
Address: 2710 HARBOR DR
City,State,Zip: SAN DIEGO, CA 92101
Lead Agency: SAN DIEGO COUNTY LOP
Case Type: LUST Cleanup Site
Geo Track: http://geotracker.waterboards.ca.gov/profile_report.asp?global_id=T0607302982
Global Id: T0607302982
Latitude: 32.7268768938492
Longitude: -117.182160615921

Map ID
Direction
Distance
Elevation

MAP FINDINGS

Site

Database(s)

EDR ID Number
EPA ID Number

US COAST GUARD AIR STATION (Continued)

S101302023

Status: Completed - Case Closed
Status Date: 04/19/2001
Case Worker: Not reported
RB Case Number: 9UT716
Local Agency: Not reported
File Location: Local Agency
Local Case Number: H05335-002
Potential Media Affect: Other Groundwater (uses other than drinking water)
Potential Contaminants of Concern: Aviation
Site History: Not reported

LUST:

Global Id: T0607302982
Action Type: ENFORCEMENT
Date: 04/19/2001
Action: Closure/No Further Action Letter

Global Id: T0607302982
Action Type: ENFORCEMENT
Date: 10/12/1988
Action: Notice of Responsibility

Global Id: T0607302982
Action Type: Other
Date: 08/22/1988
Action: Leak Began

Global Id: T0607302982
Action Type: Other
Date: 08/22/1988
Action: Leak Discovery

Global Id: T0607302982
Action Type: Other
Date: 08/22/1988
Action: Leak Stopped

Global Id: T0607302982
Action Type: Other
Date: 08/22/1988
Action: Leak Reported

LUST:

Global Id: T0607302982
Status: Open - Case Begin Date
Status Date: 08/22/1988

Global Id: T0607302982
Status: Completed - Case Closed
Status Date: 04/19/2001

LUST REG 9:

Region: 9
Status: Preliminary site assessment underway
Case Number: 9UT716
Local Case: H05335-002

Map ID
Direction
Distance
Elevation

MAP FINDINGS

Site

Database(s)

EDR ID Number
EPA ID Number

US COAST GUARD AIR STATION (Continued)

S101302023

Substance: Jet Fuel
Qty Leaked: 0
Abate Method: Not reported
Local Agency: San Diego
How Found: Tank Closure
How Stopped: Close Tank
Source: Other Source
Cause: Overfill
Lead Agency: Local Agency
Case Type: Other ground water affected
Date Found: 08/16/1988
Date Stopped: 08/16/1988
Confirm Date: 08/22/1988
Submit Workplan: Not reported
Prelim Assess: 09/19/1988
Desc Pollution: Not reported
Remed Plan: / /
Remed Action: Not reported
Began Monitor: Not reported
Release Date: 01/23/1987
Enforce Date: Not reported
Closed Date: Not reported
Enforce Type: Not reported
Pilot Program: LOP
Basin Number: 908.21
GW Depth: Not reported
Beneficial Use: No Beneficial groundwater use
NPDES Number: Not reported
Priority: 2B
File Dispn: RETN
Interim Remedial Actions: Yes
Cleanup and Abatement order Number: Not reported
Waste Discharge Requirement Number: Not reported

CPS-SLIC:

Name: US COAST GUARD AIR STATION
Address: 2710 HARBOR DR
City,State,Zip: SAN DIEGO, CA 92101
Region: STATE
Facility Status: Completed - Case Closed
Status Date: 07/10/1987
Global Id: T0608103383
Lead Agency: SAN DIEGO COUNTY LOP
Lead Agency Case Number: H05335-001
Latitude: 32.7269490995104
Longitude: -117.182493209839
Case Type: Cleanup Program Site
Case Worker: Not reported
Local Agency: Not reported
RB Case Number: Not reported
File Location: Local Agency
Potential Media Affected: Not reported
Potential Contaminants of Concern: Not reported
Site History: Not reported

[Click here to access the California GeoTracker records for this facility:](#)

Map ID
Direction
Distance
Elevation

MAP FINDINGS

Site

Database(s)

EDR ID Number
EPA ID Number

US COAST GUARD AIR STATION (Continued)

S101302023

CHMIRS:

| | |
|---|---|
| Name: | Not reported |
| Address: | 2710 NORTH HARBOR DR |
| City,State,Zip: | SAN DIEGO, CA 92101 |
| OES Incident Number: | 10-1703 |
| OES notification: | 03/11/2010 |
| OES Date: | Not reported |
| OES Time: | Not reported |
| Date Completed: | Not reported |
| Property Use: | Not reported |
| Agency Id Number: | Not reported |
| Agency Incident Number: | Not reported |
| Time Notified: | Not reported |
| Time Completed: | Not reported |
| Surrounding Area: | Not reported |
| Estimated Temperature: | Not reported |
| Property Management: | Not reported |
| More Than Two Substances Involved?: | Not reported |
| Resp Agncy Personel # Of Decontaminated: | Not reported |
| Responding Agency Personel # Of Injuries: | Not reported |
| Responding Agency Personel # Of Fatalities: | Not reported |
| Others Number Of Decontaminated: | Not reported |
| Others Number Of Injuries: | Not reported |
| Others Number Of Fatalities: | Not reported |
| Vehicle Make/year: | Not reported |
| Vehicle License Number: | Not reported |
| Vehicle State: | Not reported |
| Vehicle Id Number: | Not reported |
| CA DOT PUC/ICC Number: | Not reported |
| Company Name: | Not reported |
| Reporting Officer Name/ID: | Not reported |
| Report Date: | Not reported |
| Facility Telephone: | Not reported |
| Waterway Involved: | Yes |
| Waterway: | San Diego Bay |
| Spill Site: | Military Base |
| Cleanup By: | Unknown |
| Containment: | Not reported |
| What Happened: | Not reported |
| Type: | Not reported |
| Measure: | Gal(s) |
| Other: | Not reported |
| Date/Time: | 900 |
| Year: | 2010 |
| Agency: | NRC |
| Incident Date: | 3/11/2010 |
| Admin Agency: | San Diego County Health Services Department |
| Amount: | Not reported |
| Contained: | Yes |
| Site Type: | San Diego Bay |
| E Date: | Not reported |
| Substance: | Oily Waste |
| Quantity Released: | 1 |
| Unknown: | Not reported |
| Substance #2: | Not reported |
| Substance #3: | Not reported |
| Evacuations: | Not reported |

Map ID
Direction
Distance
Elevation

MAP FINDINGS

Site

Database(s)

EDR ID Number
EPA ID Number

US COAST GUARD AIR STATION (Continued)

S101302023

Number of Injuries: Not reported
Number of Fatalities: Not reported
#1 Pipeline: Not reported
#2 Pipeline: Not reported
#3 Pipeline: Not reported
#1 Vessel >= 300 Tons: Not reported
#2 Vessel >= 300 Tons: Not reported
#3 Vessel >= 300 Tons: Not reported
Evacs: Not reported
Injuries: Not reported
Fatafs: Not reported
Comments: Not reported
Description: Per NRC report #933627 "Caller reported while offloading oily waste there was an overflow of materials." Remedial actions: "Booms applied, absorbents applied."

Name: Not reported
Address: 2710 NORTH HARBOR DR.
City,State,Zip: SAN DIEGO, CA 92101
OES Incident Number: 10-3881
OES notification: 06/26/2010
OES Date: Not reported
OES Time: Not reported
Date Completed: **Not reported**
Property Use: Not reported
Agency Id Number: Not reported
Agency Incident Number: Not reported
Time Notified: Not reported
Time Completed: Not reported
Surrounding Area: Not reported
Estimated Temperature: Not reported
Property Management: Not reported
More Than Two Substances Involved?: Not reported
Resp Agency Personel # Of Decontaminated: Not reported
Responding Agency Personel # Of Injuries: Not reported
Responding Agency Personel # Of Fatalities: Not reported
Others Number Of Decontaminated: Not reported
Others Number Of Injuries: Not reported
Others Number Of Fatalities: Not reported
Vehicle Make/year: Not reported
Vehicle License Number: Not reported
Vehicle State: Not reported
Vehicle Id Number: Not reported
CA DOT PUC/ICC Number: Not reported
Company Name: Not reported
Reporting Officer Name/ID: Not reported
Report Date: Not reported
Facility Telephone: Not reported
Waterway Involved: Yes
Waterway: San Diego Harbor
Spill Site: Ship/Harbor/Port
Cleanup By: Responsible Party
Containment: Not reported
What Happened: Not reported
Type: Not reported
Measure: Gal(s)

Map ID
Direction
Distance
Elevation

MAP FINDINGS

Site

Database(s)

EDR ID Number
EPA ID Number

US COAST GUARD AIR STATION (Continued)

S101302023

| | |
|---|--|
| Other: | Not reported |
| Date/Time: | 745 |
| Year: | 2010 |
| Agency: | NRC |
| Incident Date: | 6/26/2010 |
| Admin Agency: | San Diego County Health Services Department |
| Amount: | Not reported |
| Contained: | Yes |
| Site Type: | San Diego Harbor |
| E Date: | Not reported |
| Substance: | Sewage |
| Quantity Released: | 10 |
| Unknown: | Not reported |
| Substance #2: | Not reported |
| Substance #3: | Not reported |
| Evacuations: | Not reported |
| Number of Injuries: | Not reported |
| Number of Fatalities: | Not reported |
| #1 Pipeline: | Not reported |
| #2 Pipeline: | Not reported |
| #3 Pipeline: | Not reported |
| #1 Vessel >= 300 Tons: | Not reported |
| #2 Vessel >= 300 Tons: | Not reported |
| #3 Vessel >= 300 Tons: | Not reported |
| Evacs: | Not reported |
| Injuries: | Not reported |
| Fatals: | Not reported |
| Comments: | Not reported |
| Description: | Per NRC Report: "Caller states due to equipment failure there was a spill of 5-10 gallons of raw sewage from the vessel into the San Diego Beach and Harbor. Caller stated a quick wipe down was done. Caller stated there is not much to clean up." |
| Name: | Not reported |
| Address: | 2710 NORTH HARBOR DRIVE |
| City,State,Zip: | SAN DIEGO, CA 92101 |
| OES Incident Number: | 12-6815 |
| OES notification: | 11/09/2012 |
| OES Date: | Not reported |
| OES Time: | Not reported |
| Date Completed: | Not reported |
| Property Use: | Not reported |
| Agency Id Number: | Not reported |
| Agency Incident Number: | Not reported |
| Time Notified: | Not reported |
| Time Completed: | Not reported |
| Surrounding Area: | Not reported |
| Estimated Temperature: | Not reported |
| Property Management: | Not reported |
| More Than Two Substances Involved?: | Not reported |
| Resp Agency Personel # Of Decontaminated: | Not reported |
| Responding Agency Personel # Of Injuries: | Not reported |
| Responding Agency Personel # Of Fatalities: | Not reported |
| Others Number Of Decontaminated: | Not reported |
| Others Number Of Injuries: | Not reported |

Map ID
Direction
Distance
Elevation

MAP FINDINGS

Site

Database(s)

EDR ID Number
EPA ID Number

US COAST GUARD AIR STATION (Continued)

S101302023

| | |
|------------------------------|--|
| Others Number Of Fatalities: | Not reported |
| Vehicle Make/year: | Not reported |
| Vehicle License Number: | Not reported |
| Vehicle State: | Not reported |
| Vehicle Id Number: | Not reported |
| CA DOT PUC/ICC Number: | Not reported |
| Company Name: | Not reported |
| Reporting Officer Name/ID: | Not reported |
| Report Date: | Not reported |
| Facility Telephone: | Not reported |
| Waterway Involved: | Yes |
| Waterway: | San Diego Harbor |
| Spill Site: | Waterways |
| Cleanup By: | Reporting Party |
| Containment: | Not reported |
| What Happened: | Not reported |
| Type: | Not reported |
| Measure: | Cup(s) |
| Other: | Not reported |
| Date/Time: | 1623 |
| Year: | 2012 |
| Agency: | NRC |
| Incident Date: | 11/9/2012 |
| Admin Agency: | San Diego County Health Services Department |
| Amount: | Not reported |
| Contained: | Yes |
| Site Type: | San Diego Harbor |
| E Date: | Not reported |
| Substance: | Diesel |
| Quantity Released: | 0.5 |
| Unknown: | Not reported |
| Substance #2: | Not reported |
| Substance #3: | Not reported |
| Evacuations: | Not reported |
| Number of Injuries: | Not reported |
| Number of Fatalities: | Not reported |
| #1 Pipeline: | Not reported |
| #2 Pipeline: | Not reported |
| #3 Pipeline: | Not reported |
| #1 Vessel >= 300 Tons: | Not reported |
| #2 Vessel >= 300 Tons: | Not reported |
| #3 Vessel >= 300 Tons: | Not reported |
| Evacs: | Not reported |
| Injuries: | Not reported |
| Fatals: | Not reported |
| Comments: | Not reported |
| Description: | Per NRC: "Caller stated that there was a discharge of .5 cups of diesel fuel during a transfer while fueling a vessel, caller stated that there was still fuel in the hose when it was being secured." Remedial Actions: "Absorbents applied." |
| Name: | Not reported |
| Address: | 2710 NORTH HARBOR DR. |
| City,State,Zip: | SAN DIEGO, CA |
| OES Incident Number: | 18-7701 |

Map ID
Direction
Distance
Elevation

MAP FINDINGS

Site

Database(s)

EDR ID Number
EPA ID Number

US COAST GUARD AIR STATION (Continued)

S101302023

| | |
|---|---|
| OES notification: | 11/13/2018 |
| OES Date: | Not reported |
| OES Time: | Not reported |
| Date Completed: | Not reported |
| Property Use: | Not reported |
| Agency Id Number: | Not reported |
| Agency Incident Number: | Not reported |
| Time Notified: | Not reported |
| Time Completed: | Not reported |
| Surrounding Area: | Not reported |
| Estimated Temperature: | Not reported |
| Property Management: | Not reported |
| More Than Two Substances Involved?: | Not reported |
| Resp Agency Personel # Of Decontaminated: | Not reported |
| Responding Agency Personel # Of Injuries: | Not reported |
| Responding Agency Personel # Of Fatalities: | Not reported |
| Others Number Of Decontaminated: | Not reported |
| Others Number Of Injuries: | Not reported |
| Others Number Of Fatalities: | Not reported |
| Vehicle Make/year: | Not reported |
| Vehicle License Number: | Not reported |
| Vehicle State: | Not reported |
| Vehicle Id Number: | Not reported |
| CA DOT PUC/ICC Number: | Not reported |
| Company Name: | Not reported |
| Reporting Officer Name/ID: | Not reported |
| Report Date: | Not reported |
| Facility Telephone: | Not reported |
| Waterway Involved: | Yes |
| Waterway: | San Diego Bay, Pacific Ocean |
| Spill Site: | Waterways |
| Cleanup By: | Unknown |
| Containment: | Not reported |
| What Happened: | Not reported |
| Type: | Not reported |
| Measure: | Not reported |
| Other: | Not reported |
| Type: | PETROLEUM |
| Measure: | Sheen |
| Other: | Not reported |
| Date/Time: | 1140 |
| Year: | 2018 |
| Agency: | NRC |
| Incident Date: | 11/13/2018 |
| Admin Agency: | San Diego County Health Services Department |
| Amount: | Not reported |
| Contained: | Unknown if stopped |
| Site Type: | San Diego Bay, Pacific Ocean |
| E Date: | Not reported |
| Substance: | Unknown Oil |
| Quantity Released: | 150 ft. by 150 ft. |
| Unknown: | Not reported |
| Substance #2: | Not reported |
| Substance #3: | Not reported |
| Evacuations: | Not reported |
| Number of Injuries: | Not reported |
| Number of Fatalities: | Not reported |

Map ID
Direction
Distance
Elevation

MAP FINDINGS

Site

Database(s)

EDR ID Number
EPA ID Number

US COAST GUARD AIR STATION (Continued)

S101302023

| | |
|---|--|
| #1 Pipeline: | No |
| #2 Pipeline: | No |
| #3 Pipeline: | No |
| #1 Vessel >= 300 Tons: | No |
| #2 Vessel >= 300 Tons: | No |
| #3 Vessel >= 300 Tons: | No |
| Evacs: | No |
| Injuries: | No |
| Fatals: | No |
| Comments: | Not reported |
| Description: | Per the NRC, "CALLER STATED THAT AN UNKNOWN SHEEN WAS DISCOVERED NEAR USCG BASE SAN DIEGO." ---SHEEN INFORMATION--- Sheen Color: RAINBOW Sheen Odor Description: Sheen Travel Direction: Sheen Size Length: 150 FEET Sheen Size Width: 150 FEET REMEDIAL ACTIONS NONE Release Secured: UNKNOWN |
| Name: | Not reported |
| Address: | 2710 NORTH HARBOR DR |
| City,State,Zip: | SAN DIEGO, CA |
| OES Incident Number: | 10-5022 |
| OES notification: | 08/23/2010 |
| OES Date: | Not reported |
| OES Time: | Not reported |
| Date Completed: | Not reported |
| Property Use: | Not reported |
| Agency Id Number: | Not reported |
| Agency Incident Number: | Not reported |
| Time Notified: | Not reported |
| Time Completed: | Not reported |
| Surrounding Area: | Not reported |
| Estimated Temperature: | Not reported |
| Property Management: | Not reported |
| More Than Two Substances Involved?: | Not reported |
| Resp Agncy Personel # Of Decontaminated: | Not reported |
| Responding Agency Personel # Of Injuries: | Not reported |
| Responding Agency Personel # Of Fatalities: | Not reported |
| Others Number Of Decontaminated: | Not reported |
| Others Number Of Injuries: | Not reported |
| Others Number Of Fatalities: | Not reported |
| Vehicle Make/year: | Not reported |
| Vehicle License Number: | Not reported |
| Vehicle State: | Not reported |
| Vehicle Id Number: | Not reported |
| CA DOT PUC/ICC Number: | Not reported |
| Company Name: | Not reported |
| Reporting Officer Name/ID: | Not reported |
| Report Date: | Not reported |
| Facility Telephone: | Not reported |
| Waterway Involved: | Yes |
| Waterway: | San Diego Harbor |
| Spill Site: | Ship/Harbor/Port |
| Cleanup By: | Unknown |
| Containment: | Not reported |
| What Happened: | Not reported |
| Type: | Not reported |

Map ID
Direction
Distance
Elevation

MAP FINDINGS

Site

Database(s)

EDR ID Number
EPA ID Number

US COAST GUARD AIR STATION (Continued)

S101302023

Measure: Unknown
Other: Not reported
Date/Time: 630
Year: 2010
Agency: NRC
Incident Date: 8/23/2010
Admin Agency: San Diego County Health Services Department
Amount: Not reported
Contained: Unknown
Site Type: San Diego Harbor
E Date: Not reported
Substance: Unknown Oil
Unknown: Not reported
Substance #2: Not reported
Substance #3: Not reported
Evacuations: Not reported
Number of Injuries: Not reported
Number of Fatalities: Not reported
#1 Pipeline: Not reported
#2 Pipeline: Not reported
#3 Pipeline: Not reported
#1 Vessel >= 300 Tons: Not reported
#2 Vessel >= 300 Tons: Not reported
#3 Vessel >= 300 Tons: Not reported
Evacs: Not reported
Injuries: Not reported
Fatals: Not reported
Comments: Not reported
Description: Per NRC Fax: Caller reported an unknown sheen coming from an unknown source.

Name: Not reported
Address: 2710 NORTH HARBOR DRIVE
City,State,Zip: SAN DIEGO, CA
OES Incident Number: 10-3171
OES notification: 05/22/2010
OES Date: Not reported
OES Time: Not reported
Date Completed: Not reported
Property Use: Not reported
Agency Id Number: Not reported
Agency Incident Number: Not reported
Time Notified: Not reported
Time Completed: Not reported
Surrounding Area: Not reported
Estimated Temperature: Not reported
Property Management: Not reported
More Than Two Substances Involved?: Not reported
Resp Agncy Personel # Of Decontaminated: Not reported
Responding Agency Personel # Of Injuries: Not reported
Responding Agency Personel # Of Fatalities: Not reported
Others Number Of Decontaminated: Not reported
Others Number Of Injuries: Not reported
Others Number Of Fatalities: Not reported
Vehicle Make/year: Not reported
Vehicle License Number: Not reported
Vehicle State: Not reported

Map ID
Direction
Distance
Elevation

MAP FINDINGS

Site

Database(s)

EDR ID Number
EPA ID Number

US COAST GUARD AIR STATION (Continued)

S101302023

| | |
|----------------------------|---|
| Vehicle Id Number: | Not reported |
| CA DOT PUC/ICC Number: | Not reported |
| Company Name: | Not reported |
| Reporting Officer Name/ID: | Not reported |
| Report Date: | Not reported |
| Facility Telephone: | Not reported |
| Waterway Involved: | Yes |
| Waterway: | San Diego Harbor |
| Spill Site: | Military Base |
| Cleanup By: | Unknown |
| Containment: | Not reported |
| What Happened: | Not reported |
| Type: | Not reported |
| Measure: | Pt.(s) |
| Other: | Not reported |
| Date/Time: | 810 |
| Year: | 2010 |
| Agency: | NRC |
| Incident Date: | 5/22/2010 |
| Admin Agency: | Not reported |
| Amount: | Not reported |
| Contained: | Unknown |
| Site Type: | San Diego Harbor |
| E Date: | Not reported |
| Substance: | Sewage |
| Quantity Released: | 1 |
| Unknown: | Not reported |
| Substance #2: | Not reported |
| Substance #3: | Not reported |
| Evacuations: | Not reported |
| Number of Injuries: | Not reported |
| Number of Fatalities: | Not reported |
| #1 Pipeline: | Not reported |
| #2 Pipeline: | Not reported |
| #3 Pipeline: | Not reported |
| #1 Vessel >= 300 Tons: | Not reported |
| #2 Vessel >= 300 Tons: | Not reported |
| #3 Vessel >= 300 Tons: | Not reported |
| Evacs: | Not reported |
| Injuries: | Not reported |
| Fatals: | Not reported |
| Comments: | Not reported |
| Description: | per NRC report #941234 "Caller is reporting that the vessel discharged about a pint of sewage into San Diego Harbor due to a problem with the overboard discharge." Remedial actions: "None." |

HIST CORTESE:

| | |
|-----------------------|------------------------|
| edr_fname: | USCG GROUP/AIR STATION |
| edr_fadd1: | 2710 HARBOR |
| City,State,Zip: | SAN DIEGO, CA 92101 |
| Region: | CORTESE |
| Facility County Code: | 37 |
| Reg By: | LTNKA |
| Reg Id: | 9UT716 |

Map ID
Direction
Distance
Elevation

MAP FINDINGS

Site

Database(s)
EDR ID Number
EPA ID Number

U147 **US COAST GUARD AIR STATION**
South **2710 NORTH HARBOR DR**
1/8-1/4 **SAN DIEGO, CA 92101**
0.224 mi.
1181 ft. **Site 10 of 13 in cluster U**

CA LUST **S112943354**
CA Cortese **N/A**
CA HAZNET
CA HWTS

Relative:
Lower
Actual:
22 ft.

LUST:
Name: US COAST GUARD AIR STATION
Address: 2710 NORTH HARBOR DR
City,State,Zip: SAN DIEGO, CA 92101
Lead Agency: SAN DIEGO COUNTY LOP
Case Type: LUST Cleanup Site
Geo Track: http://geotracker.waterboards.ca.gov/profile_report.asp?global_id=T0608130862
Global Id: T0608130862
Latitude: 32.7268058988211
Longitude: -117.181882353801
Status: Completed - Case Closed
Status Date: 04/19/2001
Case Worker: Not reported
RB Case Number: Not reported
Local Agency: Not reported
File Location: Local Agency
Local Case Number: H05335-003
Potential Media Affect: Not reported
Potential Contaminants of Concern: Not reported
Site History: Not reported

LUST:
Global Id: T0608130862
Action Type: ENFORCEMENT
Date: 04/19/2001
Action: Closure/No Further Action Letter

Global Id: T0608130862
Action Type: ENFORCEMENT
Date: 01/02/1997
Action: Notice of Responsibility

LUST:
Global Id: T0608130862
Status: Open - Case Begin Date
Status Date: 10/12/1996

Global Id: T0608130862
Status: Completed - Case Closed
Status Date: 04/19/2001

CORTESE:
Name: US COAST GUARD AIR STATION
Address: 2710 NORTH HARBOR DR
City,State,Zip: SAN DIEGO, CA 92101
Region: CORTESE
Envirostor Id: Not reported
Global ID: T0608130862
Site/Facility Type: LUST CLEANUP SITE
Cleanup Status: COMPLETED - CASE CLOSED
Status Date: Not reported
Site Code: Not reported

Map ID
Direction
Distance
Elevation

MAP FINDINGS

Site

Database(s)

EDR ID Number
EPA ID Number

US COAST GUARD AIR STATION (Continued)

S112943354

Latitude: Not reported
Longitude: Not reported
Owner: Not reported
Enf Type: Not reported
Swat R: Not reported
Flag: active
Order No: Not reported
Waste Discharge System No: Not reported
Effective Date: Not reported
Region 2: Not reported
WID Id: Not reported
Solid Waste Id No: Not reported
Waste Management Uit Name: Not reported
File Name: Active Open

HAZNET:

Name: JOE YEAGER(BOAT)CF#604499
Address: 2710 N HARBOR DR
Address 2: Not reported
City,State,Zip: SAN DIEGO, CA 921011028
Contact: JOE YEAGER
Telephone: 8582325221
Mailing Name: Not reported
Mailing Address: 3232 MISSION BLVD STE 232

Year: 2005
Gepaid: CAC002586887
TSD EPA ID: CAD044429835
CA Waste Code: 331 - Off-specification, aged or surplus organics
Disposal Method: R01 - Recycler
Tons: 0.066

Additional Info:

Year: 2005
Gen EPA ID: CAC002586887

Shipment Date: 20050211
Creation Date: 4/2/2005 18:31:07
Receipt Date: 20050217
Manifest ID: 23764765
Trans EPA ID: CAR000108811
Trans Name: AMERICHEM
Trans 2 EPA ID: Not reported
Trans 2 Name: Not reported
TSD EPA ID: CAD044429835
Trans Name: TERIS
TSD Alt EPA ID: Not reported
TSD Alt Name: Not reported
Waste Code Description: 331 - Off-specification, aged, or surplus organics
RCRA Code: D001
Meth Code: R01 - Recycler
Quantity Tons: 0.066
Waste Quantity: 20
Quantity Unit: G
Additional Code 1: Not reported

Map ID
Direction
Distance
Elevation

MAP FINDINGS

Site

Database(s)

EDR ID Number
EPA ID Number

US COAST GUARD AIR STATION (Continued)

S112943354

Additional Code 2: Not reported
Additional Code 3: Not reported
Additional Code 4: Not reported
Additional Code 5: Not reported

HWTS:

Name: JOE YEAGER(BOAT)CF#604499
Address: 2710 N HARBOR DR
Address 2: Not reported
City,State,Zip: SAN DIEGO, CA 921011028
EPA ID: CAC002586887
Inactive Date: 08/11/2005
Create Date: 02/11/2005
Last Act Date: 11/01/2005
Mailing Name: Not reported
Mailing Address: 3232 MISSION BLVD STE 232
Mailing Address 2: Not reported
Mailing City,State,Zip: SAN DIEGO, CA 92109
Owner Name: JOE YEAGER
Owner Address: 3232 MISSION BLVD STE 232
Owner Address 2: Not reported
Owner City,State,Zip: SAN DIEGO, CA 92109
Contact Name: JOE YEAGER
Contact Address: 3232 MISSION BLVD STE 232
Contact Address 2: Not reported
City,State,Zip: SAN DIEGO, CA 92109

U148
South
1/8-1/4
0.229 mi.
1207 ft.
Relative:
Lower
Actual:
23 ft.

TDY INDUSTRIES, INC.
2701 NORTH HARBOR DRIVE
SAN DIEGO, CA 92101
Site 11 of 13 in cluster U

RCRA-TSDF 1000201840
RCRA-VSQQ CAD008382475
CA LUST
CA CPS-SLIC
CA WMUDS/SWAT
CA HIST UST
US FIN ASSUR
CA HIST CORTESE
NY MANIFEST
CA Notify 65
CA CIWQS
CA CERS

RCRA-VSQQ:

Date Form Received by Agency: 2002-04-30 00:00:00.0
Handler Name: TDY INDUSTRIES, INC.
Handler Address: 2701 NORTH HARBOR DRIVE
Handler City,State,Zip: SAN DIEGO, CA 92101
EPA ID: CAD008382475
Contact Name: EDGARD BERTAUT
Contact Address: Not reported
Contact City,State,Zip: Not reported
Contact Telephone: 412-395-3052
Contact Fax: Not reported
Contact Email: EBERTAUT@ALLEGHENYTECHNOLOGIES.COM
Contact Title: Not reported
EPA Region: 09
Land Type: Other
Federal Waste Generator Description: Conditionally Exempt Small Quantity Generator
Non-Notifier: Not reported

Map ID
 Direction
 Distance
 Elevation

MAP FINDINGS

Site

Database(s)

EDR ID Number
 EPA ID Number

TDY INDUSTRIES, INC. (Continued)

1000201840

| | |
|--|----------------------|
| Biennial Report Cycle: | 2001 |
| Accessibility: | Not reported |
| Active Site Indicator: | Handler Activities |
| State District Owner: | Not reported |
| State District: | Not reported |
| Mailing Address: | 1000 SIX PPG PLACE |
| Mailing City, State, Zip: | PITTSBURGH, PA 15222 |
| Owner Name: | Not reported |
| Owner Type: | Not reported |
| Operator Name: | Not reported |
| Operator Type: | Not reported |
| Short-Term Generator Activity: | No |
| Importer Activity: | No |
| Mixed Waste Generator: | No |
| Transporter Activity: | No |
| Transfer Facility Activity: | No |
| Recycler Activity with Storage: | No |
| Small Quantity On-Site Burner Exemption: | No |
| Smelting Melting and Refining Furnace Exemption: | No |
| Underground Injection Control: | No |
| Off-Site Waste Receipt: | No |
| Universal Waste Indicator: | No |
| Universal Waste Destination Facility: | No |
| Federal Universal Waste: | No |
| Active Site Fed-Reg Treatment Storage and Disposal Facility: | Not reported |
| Active Site Converter Treatment storage and Disposal Facility: | Not reported |
| Active Site State-Reg Treatment Storage and Disposal Facility: | Not reported |
| Active Site State-Reg Handler: | --- |
| Federal Facility Indicator: | Not reported |
| Hazardous Secondary Material Indicator: | NN |
| Sub-Part K Indicator: | Not reported |
| Commercial TSD Indicator: | Yes |
| Treatment Storage and Disposal Type: | Storage |
| 2018 GPRC Permit Baseline: | Not on the Baseline |
| 2018 GPRC Renewals Baseline: | Not on the Baseline |
| Permit Renewals Workload Universe: | Not reported |
| Permit Workload Universe: | Not reported |
| Permit Progress Universe: | Storage |
| Post-Closure Workload Universe: | Not reported |
| Closure Workload Universe: | Not reported |
| 202 GPRC Corrective Action Baseline: | No |
| Corrective Action Workload Universe: | No |
| Subject to Corrective Action Universe: | No |
| Non-TSDs Where RCRA CA has Been Imposed Universe: | No |
| TSDs Potentially Subject to CA Under 3004 (u)/(v) Universe: | No |
| TSDs Only Subject to CA under Discretionary Auth Universe: | No |
| Corrective Action Priority Ranking: | No NCAPS ranking |
| Environmental Control Indicator: | No |
| Institutional Control Indicator: | No |
| Human Exposure Controls Indicator: | N/A |
| Groundwater Controls Indicator: | N/A |
| Operating TSD Universe: | Not reported |
| Full Enforcement Universe: | Not reported |
| Significant Non-Complier Universe: | No |
| Unaddressed Significant Non-Complier Universe: | No |
| Addressed Significant Non-Complier Universe: | No |
| Significant Non-Complier With a Compliance Schedule Universe: | No |

Map ID
Direction
Distance
Elevation

MAP FINDINGS

Site

Database(s)

EDR ID Number
EPA ID Number

TDY INDUSTRIES, INC. (Continued)

1000201840

| | |
|--|-----------------------|
| Financial Assurance Required: | Not reported |
| Handler Date of Last Change: | 2003-10-06 09:42:38.0 |
| Recognized Trader-Importer: | No |
| Recognized Trader-Exporter: | No |
| Importer of Spent Lead Acid Batteries: | No |
| Exporter of Spent Lead Acid Batteries: | No |
| Recycler Activity Without Storage: | Not reported |
| Manifest Broker: | Not reported |
| Sub-Part P Indicator: | No |

Biennial: List of Years

Year: 2001

[Click Here for Biennial Reporting System Data:](#)

Hazardous Waste Summary:

| | |
|--------------------|-----------------|
| Waste Code: | D001 |
| Waste Description: | IGNITABLE WASTE |
| Waste Code: | D002 |
| Waste Description: | CORROSIVE WASTE |
| Waste Code: | D006 |
| Waste Description: | CADMIUM |
| Waste Code: | D007 |
| Waste Description: | CHROMIUM |
| Waste Code: | D008 |
| Waste Description: | LEAD |

Handler - Owner Operator:

| | |
|--------------------------------|----------------------------|
| Owner/Operator Indicator: | Owner |
| Owner/Operator Name: | TELEDYNE RYAN AERONAUTICAL |
| Legal Status: | Private |
| Date Became Current: | Not reported |
| Date Ended Current: | Not reported |
| Owner/Operator Address: | 2701 HARBOR DR |
| Owner/Operator City,State,Zip: | SAN DIEGO, CA 92101-1085 |
| Owner/Operator Telephone: | 714-291-7311 |
| Owner/Operator Telephone Ext: | Not reported |
| Owner/Operator Fax: | Not reported |
| Owner/Operator Email: | Not reported |

| | |
|--------------------------------|-----------------------------|
| Owner/Operator Indicator: | Operator |
| Owner/Operator Name: | TELEDYNE RYAN AERONAUTICAL |
| Legal Status: | Private |
| Date Became Current: | Not reported |
| Date Ended Current: | Not reported |
| Owner/Operator Address: | 2701 HARBOR DRIVE |
| Owner/Operator City,State,Zip: | CITY NOT REPORTED, CA 99999 |
| Owner/Operator Telephone: | 714-291-7311 |
| Owner/Operator Telephone Ext: | Not reported |
| Owner/Operator Fax: | Not reported |
| Owner/Operator Email: | Not reported |

Map ID
Direction
Distance
Elevation

MAP FINDINGS

Site

Database(s)

EDR ID Number
EPA ID Number

TDY INDUSTRIES, INC. (Continued)

1000201840

Historic Generators:

Receive Date: 1996-09-01 00:00:00.0
Handler Name: TELEDYNE RYAN AERONAUTICAL
Federal Waste Generator Description: Large Quantity Generator
State District Owner: Not reported
Large Quantity Handler of Universal Waste: No
Recognized Trader Importer: No
Recognized Trader Exporter: No
Spent Lead Acid Battery Importer: No
Spent Lead Acid Battery Exporter: No
Current Record: No
Non Storage Recycler Activity: Not reported
Electronic Manifest Broker: Not reported

Receive Date: 1980-08-18 00:00:00.0
Handler Name: TELEDYNE RYAN AERONAUTICAL
Federal Waste Generator Description: Large Quantity Generator
State District Owner: Not reported
Large Quantity Handler of Universal Waste: No
Recognized Trader Importer: No
Recognized Trader Exporter: No
Spent Lead Acid Battery Importer: No
Spent Lead Acid Battery Exporter: No
Current Record: No
Non Storage Recycler Activity: Not reported
Electronic Manifest Broker: Not reported

Receive Date: 1980-08-18 00:00:00.0
Handler Name: TELEDYNE RYAN AERONAUTICAL
Federal Waste Generator Description: Large Quantity Generator
State District Owner: Not reported
Large Quantity Handler of Universal Waste: No
Recognized Trader Importer: No
Recognized Trader Exporter: No
Spent Lead Acid Battery Importer: No
Spent Lead Acid Battery Exporter: No
Current Record: No
Non Storage Recycler Activity: Not reported
Electronic Manifest Broker: Not reported

Receive Date: 1998-02-06 00:00:00.0
Handler Name: TELEDYNE RYAN AERONAUTICAL
Federal Waste Generator Description: Large Quantity Generator
State District Owner: Not reported
Large Quantity Handler of Universal Waste: No
Recognized Trader Importer: No
Recognized Trader Exporter: No
Spent Lead Acid Battery Importer: No
Spent Lead Acid Battery Exporter: No
Current Record: No
Non Storage Recycler Activity: Not reported
Electronic Manifest Broker: Not reported

Receive Date: 1990-04-13 00:00:00.0
Handler Name: TELEDYNE RYAN AERONAUTICALCO
Federal Waste Generator Description: Large Quantity Generator
State District Owner: Not reported

Map ID
Direction
Distance
Elevation

MAP FINDINGS

Site

Database(s)

EDR ID Number
EPA ID Number

TDY INDUSTRIES, INC. (Continued)

1000201840

Large Quantity Handler of Universal Waste: No
Recognized Trader Importer: No
Recognized Trader Exporter: No
Spent Lead Acid Battery Importer: No
Spent Lead Acid Battery Exporter: No
Current Record: No
Non Storage Recycler Activity: Not reported
Electronic Manifest Broker: Not reported

Receive Date: 1992-03-02 00:00:00.0
Handler Name: TELEDYNE RYAN AERONAUTICALCO
Federal Waste Generator Description: Large Quantity Generator
State District Owner: Not reported
Large Quantity Handler of Universal Waste: No
Recognized Trader Importer: No
Recognized Trader Exporter: No
Spent Lead Acid Battery Importer: No
Spent Lead Acid Battery Exporter: No
Current Record: No
Non Storage Recycler Activity: Not reported
Electronic Manifest Broker: Not reported

Receive Date: 1994-03-31 00:00:00.0
Handler Name: TELEDYNE RYAN AERONAUTICAL CO
Federal Waste Generator Description: Large Quantity Generator
State District Owner: Not reported
Large Quantity Handler of Universal Waste: No
Recognized Trader Importer: No
Recognized Trader Exporter: No
Spent Lead Acid Battery Importer: No
Spent Lead Acid Battery Exporter: No
Current Record: No
Non Storage Recycler Activity: Not reported
Electronic Manifest Broker: Not reported

Receive Date: 1996-03-27 00:00:00.0
Handler Name: TELEDYNE RYAN AERONAUTICAL
Federal Waste Generator Description: Large Quantity Generator
State District Owner: Not reported
Large Quantity Handler of Universal Waste: No
Recognized Trader Importer: No
Recognized Trader Exporter: No
Spent Lead Acid Battery Importer: No
Spent Lead Acid Battery Exporter: No
Current Record: No
Non Storage Recycler Activity: Not reported
Electronic Manifest Broker: Not reported

Receive Date: 1999-03-04 00:00:00.0
Handler Name: TELEDYNE RYAN AERONAUTICAL
Federal Waste Generator Description: Large Quantity Generator
State District Owner: Not reported
Large Quantity Handler of Universal Waste: No
Recognized Trader Importer: No
Recognized Trader Exporter: No
Spent Lead Acid Battery Importer: No
Spent Lead Acid Battery Exporter: No

Map ID
 Direction
 Distance
 Elevation

MAP FINDINGS

Site

Database(s)

EDR ID Number
 EPA ID Number

TDY INDUSTRIES, INC. (Continued)

1000201840

| | |
|--|---|
| Current Record: | No |
| Non Storage Recycler Activity: | Not reported |
| Electronic Manifest Broker: | Not reported |
| Receive Date: | 2002-04-30 00:00:00.0 |
| Handler Name: | TDY INDUSTRIES, INC. |
| Federal Waste Generator Description: | Conditionally Exempt Small Quantity Generator |
| State District Owner: | Not reported |
| Large Quantity Handler of Universal Waste: | No |
| Recognized Trader Importer: | No |
| Recognized Trader Exporter: | No |
| Spent Lead Acid Battery Importer: | No |
| Spent Lead Acid Battery Exporter: | No |
| Current Record: | Yes |
| Non Storage Recycler Activity: | Not reported |
| Electronic Manifest Broker: | Not reported |

List of NAICS Codes and Descriptions:

| | |
|--------------------|--|
| NAICS Code: | 336411 |
| NAICS Description: | AIRCRAFT MANUFACTURING |
| NAICS Code: | 336412 |
| NAICS Description: | AIRCRAFT ENGINE AND ENGINE PARTS MANUFACTURING |
| NAICS Code: | 336413 |
| NAICS Description: | OTHER AIRCRAFT PARTS AND AUXILIARY EQUIPMENT MANUFACTURING |

Facility Has Received Notices of Violation:

| | |
|---|-----------------------|
| Found Violation: | Yes |
| Agency Which Determined Violation: | State |
| Violation Short Description: | Generators - General |
| Date Violation was Determined: | 1986-09-02 00:00:00.0 |
| Actual Return to Compliance Date: | 1986-10-14 00:00:00.0 |
| Return to Compliance Qualifier: | Observed |
| Violation Responsible Agency: | State |
| Scheduled Compliance Date: | Not reported |
| Enforcement Identifier: | Not reported |
| Date of Enforcement Action: | Not reported |
| Enforcement Responsible Agency: | Not reported |
| Enforcement Docket Number: | Not reported |
| Enforcement Attorney: | Not reported |
| Corrective Action Component: | Not reported |
| Appeal Initiated Date: | Not reported |
| Appeal Resolution Date: | Not reported |
| Disposition Status Date: | Not reported |
| Disposition Status: | Not reported |
| Disposition Status Description: | Not reported |
| Consent/Final Order Sequence Number: | Not reported |
| Consent/Final Order Respondent Name: | Not reported |
| Consent/Final Order Lead Agency: | Not reported |
| Enforcement Type: | Not reported |
| Enforcement Responsible Person: | Not reported |
| Enforcement Responsible Sub-Organization: | Not reported |
| SEP Sequence Number: | Not reported |
| SEP Expenditure Amount: | Not reported |
| SEP Scheduled Completion Date: | Not reported |

Map ID
 Direction
 Distance
 Elevation

MAP FINDINGS

Site

Database(s)

EDR ID Number
 EPA ID Number

TDY INDUSTRIES, INC. (Continued)

1000201840

SEP Actual Date: Not reported
 SEP Defaulted Date: Not reported
 SEP Type: Not reported
 SEP Type Description: Not reported
 Proposed Amount: Not reported
 Final Monetary Amount: Not reported
 Paid Amount: Not reported
 Final Count: Not reported
 Final Amount: Not reported

Found Violation: No
 Agency Which Determined Violation: Not reported
 Violation Short Description: Not reported
 Date Violation was Determined: Not reported
 Actual Return to Compliance Date: Not reported
 Return to Compliance Qualifier: Not reported
 Violation Responsible Agency: Not reported
 Scheduled Compliance Date: Not reported
 Enforcement Identifier: Not reported
 Date of Enforcement Action: Not reported
 Enforcement Responsible Agency: Not reported
 Enforcement Docket Number: Not reported
 Enforcement Attorney: Not reported
 Corrective Action Component: Not reported
 Appeal Initiated Date: Not reported
 Appeal Resolution Date: Not reported
 Disposition Status Date: Not reported
 Disposition Status: Not reported
 Disposition Status Description: Not reported
 Consent/Final Order Sequence Number: Not reported
 Consent/Final Order Respondent Name: Not reported
 Consent/Final Order Lead Agency: Not reported
 Enforcement Type: Not reported
 Enforcement Responsible Person: Not reported
 Enforcement Responsible Sub-Organization: Not reported
 SEP Sequence Number: Not reported
 SEP Expenditure Amount: Not reported
 SEP Scheduled Completion Date: Not reported
 SEP Actual Date: Not reported
 SEP Defaulted Date: Not reported
 SEP Type: Not reported
 SEP Type Description: Not reported
 Proposed Amount: Not reported
 Final Monetary Amount: Not reported
 Paid Amount: Not reported
 Final Count: Not reported
 Final Amount: Not reported

Found Violation: Yes
 Agency Which Determined Violation: State
 Violation Short Description: Generators - General
 Date Violation was Determined: 1993-07-30 00:00:00.0
 Actual Return to Compliance Date: 1998-07-30 00:00:00.0
 Return to Compliance Qualifier: Not Resolved
 Violation Responsible Agency: State
 Scheduled Compliance Date: Not reported
 Enforcement Identifier: Not reported

Map ID
Direction
Distance
Elevation

MAP FINDINGS

Site

Database(s)

EDR ID Number
EPA ID Number

TDY INDUSTRIES, INC. (Continued)

1000201840

| | |
|---|-----------------------|
| Date of Enforcement Action: | Not reported |
| Enforcement Responsible Agency: | Not reported |
| Enforcement Docket Number: | Not reported |
| Enforcement Attorney: | Not reported |
| Corrective Action Component: | Not reported |
| Appeal Initiated Date: | Not reported |
| Appeal Resolution Date: | Not reported |
| Disposition Status Date: | Not reported |
| Disposition Status: | Not reported |
| Disposition Status Description: | Not reported |
| Consent/Final Order Sequence Number: | Not reported |
| Consent/Final Order Respondent Name: | Not reported |
| Consent/Final Order Lead Agency: | Not reported |
| Enforcement Type: | Not reported |
| Enforcement Responsible Person: | Not reported |
| Enforcement Responsible Sub-Organization: | Not reported |
| SEP Sequence Number: | Not reported |
| SEP Expenditure Amount: | Not reported |
| SEP Scheduled Completion Date: | Not reported |
| SEP Actual Date: | Not reported |
| SEP Defaulted Date: | Not reported |
| SEP Type: | Not reported |
| SEP Type Description: | Not reported |
| Proposed Amount: | Not reported |
| Final Monetary Amount: | Not reported |
| Paid Amount: | Not reported |
| Final Count: | Not reported |
| Final Amount: | Not reported |
| Found Violation: | Yes |
| Agency Which Determined Violation: | State |
| Violation Short Description: | Generators - General |
| Date Violation was Determined: | 1992-07-13 00:00:00.0 |
| Actual Return to Compliance Date: | 1993-07-30 00:00:00.0 |
| Return to Compliance Qualifier: | Unverifiable |
| Violation Responsible Agency: | State |
| Scheduled Compliance Date: | Not reported |
| Enforcement Identifier: | Not reported |
| Date of Enforcement Action: | Not reported |
| Enforcement Responsible Agency: | Not reported |
| Enforcement Docket Number: | Not reported |
| Enforcement Attorney: | Not reported |
| Corrective Action Component: | Not reported |
| Appeal Initiated Date: | Not reported |
| Appeal Resolution Date: | Not reported |
| Disposition Status Date: | Not reported |
| Disposition Status: | Not reported |
| Disposition Status Description: | Not reported |
| Consent/Final Order Sequence Number: | Not reported |
| Consent/Final Order Respondent Name: | Not reported |
| Consent/Final Order Lead Agency: | Not reported |
| Enforcement Type: | Not reported |
| Enforcement Responsible Person: | Not reported |
| Enforcement Responsible Sub-Organization: | Not reported |
| SEP Sequence Number: | Not reported |
| SEP Expenditure Amount: | Not reported |
| SEP Scheduled Completion Date: | Not reported |

Map ID
 Direction
 Distance
 Elevation

MAP FINDINGS

Site

Database(s)

EDR ID Number
 EPA ID Number

TDY INDUSTRIES, INC. (Continued)

1000201840

SEP Actual Date: Not reported
 SEP Defaulted Date: Not reported
 SEP Type: Not reported
 SEP Type Description: Not reported
 Proposed Amount: Not reported
 Final Monetary Amount: Not reported
 Paid Amount: Not reported
 Final Count: Not reported
 Final Amount: Not reported

Found Violation: No
 Agency Which Determined Violation: Not reported
 Violation Short Description: Not reported
 Date Violation was Determined: Not reported
 Actual Return to Compliance Date: Not reported
 Return to Compliance Qualifier: Not reported
 Violation Responsible Agency: Not reported
 Scheduled Compliance Date: Not reported
 Enforcement Identifier: Not reported
 Date of Enforcement Action: Not reported
 Enforcement Responsible Agency: Not reported
 Enforcement Docket Number: Not reported
 Enforcement Attorney: Not reported
 Corrective Action Component: Not reported
 Appeal Initiated Date: Not reported
 Appeal Resolution Date: Not reported
 Disposition Status Date: Not reported
 Disposition Status: Not reported
 Disposition Status Description: Not reported
 Consent/Final Order Sequence Number: Not reported
 Consent/Final Order Respondent Name: Not reported
 Consent/Final Order Lead Agency: Not reported
 Enforcement Type: Not reported
 Enforcement Responsible Person: Not reported
 Enforcement Responsible Sub-Organization: Not reported
 SEP Sequence Number: Not reported
 SEP Expenditure Amount: Not reported
 SEP Scheduled Completion Date: Not reported
 SEP Actual Date: Not reported
 SEP Defaulted Date: Not reported
 SEP Type: Not reported
 SEP Type Description: Not reported
 Proposed Amount: Not reported
 Final Monetary Amount: Not reported
 Paid Amount: Not reported
 Final Count: Not reported
 Final Amount: Not reported

Found Violation: Yes
 Agency Which Determined Violation: State
 Violation Short Description: Generators - General
 Date Violation was Determined: 1990-11-28 00:00:00.0
 Actual Return to Compliance Date: 1992-07-13 00:00:00.0
 Return to Compliance Qualifier: Unverifiable
 Violation Responsible Agency: State
 Scheduled Compliance Date: Not reported
 Enforcement Identifier: Not reported

Map ID
 Direction
 Distance
 Elevation

MAP FINDINGS

Site

Database(s)

EDR ID Number
 EPA ID Number

TDY INDUSTRIES, INC. (Continued)

1000201840

| | |
|---|--------------|
| Date of Enforcement Action: | Not reported |
| Enforcement Responsible Agency: | Not reported |
| Enforcement Docket Number: | Not reported |
| Enforcement Attorney: | Not reported |
| Corrective Action Component: | Not reported |
| Appeal Initiated Date: | Not reported |
| Appeal Resolution Date: | Not reported |
| Disposition Status Date: | Not reported |
| Disposition Status: | Not reported |
| Disposition Status Description: | Not reported |
| Consent/Final Order Sequence Number: | Not reported |
| Consent/Final Order Respondent Name: | Not reported |
| Consent/Final Order Lead Agency: | Not reported |
| Enforcement Type: | Not reported |
| Enforcement Responsible Person: | Not reported |
| Enforcement Responsible Sub-Organization: | Not reported |
| SEP Sequence Number: | Not reported |
| SEP Expenditure Amount: | Not reported |
| SEP Scheduled Completion Date: | Not reported |
| SEP Actual Date: | Not reported |
| SEP Defaulted Date: | Not reported |
| SEP Type: | Not reported |
| SEP Type Description: | Not reported |
| Proposed Amount: | Not reported |
| Final Monetary Amount: | Not reported |
| Paid Amount: | Not reported |
| Final Count: | Not reported |
| Final Amount: | Not reported |

Evaluation Action Summary:

| | |
|---|-----------------------------|
| Evaluation Date: | 1986-09-02 00:00:00.0 |
| Evaluation Responsible Agency: | State Contractor/Grantee |
| Found Violation: | Yes |
| Evaluation Type Description: | NON-FINANCIAL RECORD REVIEW |
| Evaluation Responsible Person Identifier: | R9EPA |
| Evaluation Responsible Sub-Organization: | Not reported |
| Actual Return to Compliance Date: | 1986-10-14 00:00:00.0 |
| Scheduled Compliance Date: | Not reported |
| Date of Request: | Not reported |
| Date Response Received: | Not reported |
| Request Agency: | Not reported |
| Former Citation: | Not reported |

| | |
|---|--|
| Evaluation Date: | 1986-09-02 00:00:00.0 |
| Evaluation Responsible Agency: | State Contractor/Grantee |
| Found Violation: | No |
| Evaluation Type Description: | COMPLIANCE EVALUATION INSPECTION ON-SITE |
| Evaluation Responsible Person Identifier: | R9EPA |
| Evaluation Responsible Sub-Organization: | Not reported |
| Actual Return to Compliance Date: | Not reported |
| Scheduled Compliance Date: | Not reported |
| Date of Request: | Not reported |
| Date Response Received: | Not reported |
| Request Agency: | Not reported |
| Former Citation: | Not reported |

| | |
|------------------|-----------------------|
| Evaluation Date: | 1993-07-30 00:00:00.0 |
|------------------|-----------------------|

Map ID
Direction
Distance
Elevation

MAP FINDINGS

Site

Database(s)

EDR ID Number
EPA ID Number

TDY INDUSTRIES, INC. (Continued)

1000201840

| | |
|---|--|
| Evaluation Responsible Agency: | State Contractor/Grantee |
| Found Violation: | Yes |
| Evaluation Type Description: | COMPLIANCE EVALUATION INSPECTION ON-SITE |
| Evaluation Responsible Person Identifier: | R9STA |
| Evaluation Responsible Sub-Organization: | Not reported |
| Actual Return to Compliance Date: | 1998-07-30 00:00:00.0 |
| Scheduled Compliance Date: | Not reported |
| Date of Request: | Not reported |
| Date Response Received: | Not reported |
| Request Agency: | Not reported |
| Former Citation: | Not reported |
| Evaluation Date: | 1992-07-13 00:00:00.0 |
| Evaluation Responsible Agency: | State Contractor/Grantee |
| Found Violation: | Yes |
| Evaluation Type Description: | COMPLIANCE EVALUATION INSPECTION ON-SITE |
| Evaluation Responsible Person Identifier: | R9STA |
| Evaluation Responsible Sub-Organization: | Not reported |
| Actual Return to Compliance Date: | 1993-07-30 00:00:00.0 |
| Scheduled Compliance Date: | Not reported |
| Date of Request: | Not reported |
| Date Response Received: | Not reported |
| Request Agency: | Not reported |
| Former Citation: | Not reported |
| Evaluation Date: | 1985-10-19 00:00:00.0 |
| Evaluation Responsible Agency: | State |
| Found Violation: | No |
| Evaluation Type Description: | FINANCIAL RECORD REVIEW |
| Evaluation Responsible Person Identifier: | R9STA |
| Evaluation Responsible Sub-Organization: | Not reported |
| Actual Return to Compliance Date: | Not reported |
| Scheduled Compliance Date: | Not reported |
| Date of Request: | Not reported |
| Date Response Received: | Not reported |
| Request Agency: | Not reported |
| Former Citation: | Not reported |
| Evaluation Date: | 1990-11-28 00:00:00.0 |
| Evaluation Responsible Agency: | State Contractor/Grantee |
| Found Violation: | Yes |
| Evaluation Type Description: | COMPLIANCE EVALUATION INSPECTION ON-SITE |
| Evaluation Responsible Person Identifier: | R9STA |
| Evaluation Responsible Sub-Organization: | Not reported |
| Actual Return to Compliance Date: | 1992-07-13 00:00:00.0 |
| Scheduled Compliance Date: | Not reported |
| Date of Request: | Not reported |
| Date Response Received: | Not reported |
| Request Agency: | Not reported |
| Former Citation: | Not reported |

Map ID
 Direction
 Distance
 Elevation

MAP FINDINGS

Site

Database(s)

EDR ID Number
 EPA ID Number

TDY INDUSTRIES, INC. (Continued)

1000201840

| | | |
|--|----------------------|---|
| RCRA-VSQQ: | | |
| Date Form Received by Agency: | | 2002-04-30 00:00:00.0 |
| Handler Name: | TDY INDUSTRIES, INC. | |
| Handler Address: | | 2701 NORTH HARBOR DRIVE |
| Handler City,State,Zip: | | SAN DIEGO, CA 92101 |
| EPA ID: | | CAD008382475 |
| Contact Name: | | EDGARD BERTAUT |
| Contact Address: | | Not reported |
| Contact City,State,Zip: | | Not reported |
| Contact Telephone: | | 412-395-3052 |
| Contact Fax: | | Not reported |
| Contact Email: | | EBERTAUT@ALLEGHENYTECHNOLOGIES.COM |
| Contact Title: | | Not reported |
| EPA Region: | | 09 |
| Land Type: | | Other |
| Federal Waste Generator Description: | | Conditionally Exempt Small Quantity Generator |
| Non-Notifier: | | Not reported |
| Biennial Report Cycle: | | 2001 |
| Accessibility: | | Not reported |
| Active Site Indicator: | | Handler Activities |
| State District Owner: | | Not reported |
| State District: | | Not reported |
| Mailing Address: | | 1000 SIX PPG PLACE |
| Mailing City,State,Zip: | | PITTSBURGH, PA 15222 |
| Owner Name: | | Not reported |
| Owner Type: | | Not reported |
| Operator Name: | | Not reported |
| Operator Type: | | Not reported |
| Short-Term Generator Activity: | | No |
| Importer Activity: | | No |
| Mixed Waste Generator: | | No |
| Transporter Activity: | | No |
| Transfer Facility Activity: | | No |
| Recycler Activity with Storage: | | No |
| Small Quantity On-Site Burner Exemption: | | No |
| Smelting Melting and Refining Furnace Exemption: | | No |
| Underground Injection Control: | | No |
| Off-Site Waste Receipt: | | No |
| Universal Waste Indicator: | | No |
| Universal Waste Destination Facility: | | No |
| Federal Universal Waste: | | No |
| Active Site Fed-Reg Treatment Storage and Disposal Facility: | | Not reported |
| Active Site Converter Treatment storage and Disposal Facility: | | Not reported |
| Active Site State-Reg Treatment Storage and Disposal Facility: | | Not reported |
| Active Site State-Reg Handler: | | --- |
| Federal Facility Indicator: | | Not reported |
| Hazardous Secondary Material Indicator: | | NN |
| Sub-Part K Indicator: | | Not reported |
| Commercial TSD Indicator: | | Yes |
| Treatment Storage and Disposal Type: | | Storage |
| 2018 GPRA Permit Baseline: | | Not on the Baseline |
| 2018 GPRA Renewals Baseline: | | Not on the Baseline |
| Permit Renewals Workload Universe: | | Not reported |
| Permit Workload Universe: | | Not reported |
| Permit Progress Universe: | | Storage |
| Post-Closure Workload Universe: | | Not reported |
| Closure Workload Universe: | | Not reported |

Map ID
 Direction
 Distance
 Elevation

MAP FINDINGS

Site

Database(s)

EDR ID Number
 EPA ID Number

TDY INDUSTRIES, INC. (Continued)

1000201840

| | |
|---|-----------------------|
| 202 GPRA Corrective Action Baseline: | No |
| Corrective Action Workload Universe: | No |
| Subject to Corrective Action Universe: | No |
| Non-TSDFs Where RCRA CA has Been Imposed Universe: | No |
| TSDFs Potentially Subject to CA Under 3004 (u)/(v) Universe: | No |
| TSDFs Only Subject to CA under Discretionary Auth Universe: | No |
| Corrective Action Priority Ranking: | No NCAPS ranking |
| Environmental Control Indicator: | No |
| Institutional Control Indicator: | No |
| Human Exposure Controls Indicator: | N/A |
| Groundwater Controls Indicator: | N/A |
| Operating TSDF Universe: | Not reported |
| Full Enforcement Universe: | Not reported |
| Significant Non-Complier Universe: | No |
| Unaddressed Significant Non-Complier Universe: | No |
| Addressed Significant Non-Complier Universe: | No |
| Significant Non-Complier With a Compliance Schedule Universe: | No |
| Financial Assurance Required: | Not reported |
| Handler Date of Last Change: | 2003-10-06 09:42:38.0 |
| Recognized Trader-Importer: | No |
| Recognized Trader-Exporter: | No |
| Importer of Spent Lead Acid Batteries: | No |
| Exporter of Spent Lead Acid Batteries: | No |
| Recycler Activity Without Storage: | Not reported |
| Manifest Broker: | Not reported |
| Sub-Part P Indicator: | No |

Biennial: List of Years

Year: 2001

[Click Here for Biennial Reporting System Data:](#)

Hazardous Waste Summary:

| | |
|--------------------|-----------------|
| Waste Code: | D001 |
| Waste Description: | IGNITABLE WASTE |
| Waste Code: | D002 |
| Waste Description: | CORROSIVE WASTE |
| Waste Code: | D006 |
| Waste Description: | CADMIUM |
| Waste Code: | D007 |
| Waste Description: | CHROMIUM |
| Waste Code: | D008 |
| Waste Description: | LEAD |

Handler - Owner Operator:

| | |
|--------------------------------|----------------------------|
| Owner/Operator Indicator: | Owner |
| Owner/Operator Name: | TELEDYNE RYAN AERONAUTICAL |
| Legal Status: | Private |
| Date Became Current: | Not reported |
| Date Ended Current: | Not reported |
| Owner/Operator Address: | 2701 HARBOR DR |
| Owner/Operator City,State,Zip: | SAN DIEGO, CA 92101-1085 |

Map ID
Direction
Distance
Elevation

MAP FINDINGS

Site

Database(s)

EDR ID Number
EPA ID Number

TDY INDUSTRIES, INC. (Continued)

1000201840

Owner/Operator Telephone: 714-291-7311
Owner/Operator Telephone Ext: Not reported
Owner/Operator Fax: Not reported
Owner/Operator Email: Not reported

Owner/Operator Indicator: Operator
Owner/Operator Name: TELEDYNE RYAN AERONAUTICAL
Legal Status: Private
Date Became Current: Not reported
Date Ended Current: Not reported
Owner/Operator Address: 2701 HARBOR DRIVE
Owner/Operator City,State,Zip: CITY NOT REPORTED, CA 99999
Owner/Operator Telephone: 714-291-7311
Owner/Operator Telephone Ext: Not reported
Owner/Operator Fax: Not reported
Owner/Operator Email: Not reported

Historic Generators:

Receive Date: 1996-09-01 00:00:00.0
Handler Name: TELEDYNE RYAN AERONAUTICAL
Federal Waste Generator Description: Large Quantity Generator
State District Owner: Not reported
Large Quantity Handler of Universal Waste: No
Recognized Trader Importer: No
Recognized Trader Exporter: No
Spent Lead Acid Battery Importer: No
Spent Lead Acid Battery Exporter: No
Current Record: No
Non Storage Recycler Activity: Not reported
Electronic Manifest Broker: Not reported

Receive Date: 1980-08-18 00:00:00.0
Handler Name: TELEDYNE RYAN AERONAUTICAL
Federal Waste Generator Description: Large Quantity Generator
State District Owner: Not reported
Large Quantity Handler of Universal Waste: No
Recognized Trader Importer: No
Recognized Trader Exporter: No
Spent Lead Acid Battery Importer: No
Spent Lead Acid Battery Exporter: No
Current Record: No
Non Storage Recycler Activity: Not reported
Electronic Manifest Broker: Not reported

Receive Date: 1980-08-18 00:00:00.0
Handler Name: TELEDYNE RYAN AERONAUTICAL
Federal Waste Generator Description: Large Quantity Generator
State District Owner: Not reported
Large Quantity Handler of Universal Waste: No
Recognized Trader Importer: No
Recognized Trader Exporter: No
Spent Lead Acid Battery Importer: No
Spent Lead Acid Battery Exporter: No
Current Record: No
Non Storage Recycler Activity: Not reported
Electronic Manifest Broker: Not reported

Map ID
Direction
Distance
Elevation

MAP FINDINGS

Site

Database(s)

EDR ID Number
EPA ID Number

TDY INDUSTRIES, INC. (Continued)

1000201840

Receive Date: 1998-02-06 00:00:00.0
Handler Name: TELEDYNE RYAN AERONAUTICAL
Federal Waste Generator Description: Large Quantity Generator
State District Owner: Not reported
Large Quantity Handler of Universal Waste: No
Recognized Trader Importer: No
Recognized Trader Exporter: No
Spent Lead Acid Battery Importer: No
Spent Lead Acid Battery Exporter: No
Current Record: No
Non Storage Recycler Activity: Not reported
Electronic Manifest Broker: Not reported

Receive Date: 1990-04-13 00:00:00.0
Handler Name: TELEDYNE RYAN AERONAUTICALCO
Federal Waste Generator Description: Large Quantity Generator
State District Owner: Not reported
Large Quantity Handler of Universal Waste: No
Recognized Trader Importer: No
Recognized Trader Exporter: No
Spent Lead Acid Battery Importer: No
Spent Lead Acid Battery Exporter: No
Current Record: No
Non Storage Recycler Activity: Not reported
Electronic Manifest Broker: Not reported

Receive Date: 1992-03-02 00:00:00.0
Handler Name: TELEDYNE RYAN AERONAUTICALCO
Federal Waste Generator Description: Large Quantity Generator
State District Owner: Not reported
Large Quantity Handler of Universal Waste: No
Recognized Trader Importer: No
Recognized Trader Exporter: No
Spent Lead Acid Battery Importer: No
Spent Lead Acid Battery Exporter: No
Current Record: No
Non Storage Recycler Activity: Not reported
Electronic Manifest Broker: Not reported

Receive Date: 1994-03-31 00:00:00.0
Handler Name: TELEDYNE RYAN AERONAUTICAL CO
Federal Waste Generator Description: Large Quantity Generator
State District Owner: Not reported
Large Quantity Handler of Universal Waste: No
Recognized Trader Importer: No
Recognized Trader Exporter: No
Spent Lead Acid Battery Importer: No
Spent Lead Acid Battery Exporter: No
Current Record: No
Non Storage Recycler Activity: Not reported
Electronic Manifest Broker: Not reported

Receive Date: 1996-03-27 00:00:00.0
Handler Name: TELEDYNE RYAN AERONAUTICAL
Federal Waste Generator Description: Large Quantity Generator
State District Owner: Not reported
Large Quantity Handler of Universal Waste: No

Map ID
Direction
Distance
Elevation

MAP FINDINGS

Site

Database(s)

EDR ID Number
EPA ID Number

TDY INDUSTRIES, INC. (Continued)

1000201840

Recognized Trader Importer: No
Recognized Trader Exporter: No
Spent Lead Acid Battery Importer: No
Spent Lead Acid Battery Exporter: No
Current Record: No
Non Storage Recycler Activity: Not reported
Electronic Manifest Broker: Not reported

Receive Date: 1999-03-04 00:00:00.0
Handler Name: TELEDYNE RYAN AERONAUTICAL
Federal Waste Generator Description: Large Quantity Generator
State District Owner: Not reported
Large Quantity Handler of Universal Waste: No
Recognized Trader Importer: No
Recognized Trader Exporter: No
Spent Lead Acid Battery Importer: No
Spent Lead Acid Battery Exporter: No
Current Record: No
Non Storage Recycler Activity: Not reported
Electronic Manifest Broker: Not reported

Receive Date: 2002-04-30 00:00:00.0
Handler Name: TDY INDUSTRIES, INC.
Federal Waste Generator Description: Conditionally Exempt Small Quantity Generator
State District Owner: Not reported
Large Quantity Handler of Universal Waste: No
Recognized Trader Importer: No
Recognized Trader Exporter: No
Spent Lead Acid Battery Importer: No
Spent Lead Acid Battery Exporter: No
Current Record: Yes
Non Storage Recycler Activity: Not reported
Electronic Manifest Broker: Not reported

List of NAICS Codes and Descriptions:

NAICS Code: 336411
NAICS Description: AIRCRAFT MANUFACTURING

NAICS Code: 336412
NAICS Description: AIRCRAFT ENGINE AND ENGINE PARTS MANUFACTURING

NAICS Code: 336413
NAICS Description: OTHER AIRCRAFT PARTS AND AUXILIARY EQUIPMENT MANUFACTURING

Facility Has Received Notices of Violation:

Found Violation: Yes
Agency Which Determined Violation: State
Violation Short Description: Generators - General
Date Violation was Determined: 1986-09-02 00:00:00.0
Actual Return to Compliance Date: 1986-10-14 00:00:00.0
Return to Compliance Qualifier: Observed
Violation Responsible Agency: State
Scheduled Compliance Date: Not reported
Enforcement Identifier: Not reported
Date of Enforcement Action: Not reported
Enforcement Responsible Agency: Not reported

Map ID
Direction
Distance
Elevation

MAP FINDINGS

Site

Database(s)

EDR ID Number
EPA ID Number

TDY INDUSTRIES, INC. (Continued)

1000201840

| | |
|---|--------------|
| Enforcement Docket Number: | Not reported |
| Enforcement Attorney: | Not reported |
| Corrective Action Component: | Not reported |
| Appeal Initiated Date: | Not reported |
| Appeal Resolution Date: | Not reported |
| Disposition Status Date: | Not reported |
| Disposition Status: | Not reported |
| Disposition Status Description: | Not reported |
| Consent/Final Order Sequence Number: | Not reported |
| Consent/Final Order Respondent Name: | Not reported |
| Consent/Final Order Lead Agency: | Not reported |
| Enforcement Type: | Not reported |
| Enforcement Responsible Person: | Not reported |
| Enforcement Responsible Sub-Organization: | Not reported |
| SEP Sequence Number: | Not reported |
| SEP Expenditure Amount: | Not reported |
| SEP Scheduled Completion Date: | Not reported |
| SEP Actual Date: | Not reported |
| SEP Defaulted Date: | Not reported |
| SEP Type: | Not reported |
| SEP Type Description: | Not reported |
| Proposed Amount: | Not reported |
| Final Monetary Amount: | Not reported |
| Paid Amount: | Not reported |
| Final Count: | Not reported |
| Final Amount: | Not reported |
| Found Violation: | No |
| Agency Which Determined Violation: | Not reported |
| Violation Short Description: | Not reported |
| Date Violation was Determined: | Not reported |
| Actual Return to Compliance Date: | Not reported |
| Return to Compliance Qualifier: | Not reported |
| Violation Responsible Agency: | Not reported |
| Scheduled Compliance Date: | Not reported |
| Enforcement Identifier: | Not reported |
| Date of Enforcement Action: | Not reported |
| Enforcement Responsible Agency: | Not reported |
| Enforcement Docket Number: | Not reported |
| Enforcement Attorney: | Not reported |
| Corrective Action Component: | Not reported |
| Appeal Initiated Date: | Not reported |
| Appeal Resolution Date: | Not reported |
| Disposition Status Date: | Not reported |
| Disposition Status: | Not reported |
| Disposition Status Description: | Not reported |
| Consent/Final Order Sequence Number: | Not reported |
| Consent/Final Order Respondent Name: | Not reported |
| Consent/Final Order Lead Agency: | Not reported |
| Enforcement Type: | Not reported |
| Enforcement Responsible Person: | Not reported |
| Enforcement Responsible Sub-Organization: | Not reported |
| SEP Sequence Number: | Not reported |
| SEP Expenditure Amount: | Not reported |
| SEP Scheduled Completion Date: | Not reported |
| SEP Actual Date: | Not reported |
| SEP Defaulted Date: | Not reported |

Map ID
Direction
Distance
Elevation

MAP FINDINGS

Site

Database(s)

EDR ID Number
EPA ID Number

TDY INDUSTRIES, INC. (Continued)

1000201840

SEP Type: Not reported
SEP Type Description: Not reported
Proposed Amount: Not reported
Final Monetary Amount: Not reported
Paid Amount: Not reported
Final Count: Not reported
Final Amount: Not reported

Found Violation: Yes
Agency Which Determined Violation: State
Violation Short Description: Generators - General
Date Violation was Determined: 1993-07-30 00:00:00.0
Actual Return to Compliance Date: 1998-07-30 00:00:00.0
Return to Compliance Qualifier: Not Resolved
Violation Responsible Agency: State
Scheduled Compliance Date: Not reported
Enforcement Identifier: Not reported
Date of Enforcement Action: Not reported
Enforcement Responsible Agency: Not reported
Enforcement Docket Number: Not reported
Enforcement Attorney: Not reported
Corrective Action Component: Not reported
Appeal Initiated Date: Not reported
Appeal Resolution Date: Not reported
Disposition Status Date: Not reported
Disposition Status: Not reported
Disposition Status Description: Not reported
Consent/Final Order Sequence Number: Not reported
Consent/Final Order Respondent Name: Not reported
Consent/Final Order Lead Agency: Not reported
Enforcement Type: Not reported
Enforcement Responsible Person: Not reported
Enforcement Responsible Sub-Organization: Not reported
SEP Sequence Number: Not reported
SEP Expenditure Amount: Not reported
SEP Scheduled Completion Date: Not reported
SEP Actual Date: Not reported
SEP Defaulted Date: Not reported
SEP Type: Not reported
SEP Type Description: Not reported
Proposed Amount: Not reported
Final Monetary Amount: Not reported
Paid Amount: Not reported
Final Count: Not reported
Final Amount: Not reported

Found Violation: Yes
Agency Which Determined Violation: State
Violation Short Description: Generators - General
Date Violation was Determined: 1992-07-13 00:00:00.0
Actual Return to Compliance Date: 1993-07-30 00:00:00.0
Return to Compliance Qualifier: Unverifiable
Violation Responsible Agency: State
Scheduled Compliance Date: Not reported
Enforcement Identifier: Not reported
Date of Enforcement Action: Not reported
Enforcement Responsible Agency: Not reported

Map ID
Direction
Distance
Elevation

MAP FINDINGS

Site

Database(s)

EDR ID Number
EPA ID Number

TDY INDUSTRIES, INC. (Continued)

1000201840

| | |
|---|--------------|
| Enforcement Docket Number: | Not reported |
| Enforcement Attorney: | Not reported |
| Corrective Action Component: | Not reported |
| Appeal Initiated Date: | Not reported |
| Appeal Resolution Date: | Not reported |
| Disposition Status Date: | Not reported |
| Disposition Status: | Not reported |
| Disposition Status Description: | Not reported |
| Consent/Final Order Sequence Number: | Not reported |
| Consent/Final Order Respondent Name: | Not reported |
| Consent/Final Order Lead Agency: | Not reported |
| Enforcement Type: | Not reported |
| Enforcement Responsible Person: | Not reported |
| Enforcement Responsible Sub-Organization: | Not reported |
| SEP Sequence Number: | Not reported |
| SEP Expenditure Amount: | Not reported |
| SEP Scheduled Completion Date: | Not reported |
| SEP Actual Date: | Not reported |
| SEP Defaulted Date: | Not reported |
| SEP Type: | Not reported |
| SEP Type Description: | Not reported |
| Proposed Amount: | Not reported |
| Final Monetary Amount: | Not reported |
| Paid Amount: | Not reported |
| Final Count: | Not reported |
| Final Amount: | Not reported |
| Found Violation: | No |
| Agency Which Determined Violation: | Not reported |
| Violation Short Description: | Not reported |
| Date Violation was Determined: | Not reported |
| Actual Return to Compliance Date: | Not reported |
| Return to Compliance Qualifier: | Not reported |
| Violation Responsible Agency: | Not reported |
| Scheduled Compliance Date: | Not reported |
| Enforcement Identifier: | Not reported |
| Date of Enforcement Action: | Not reported |
| Enforcement Responsible Agency: | Not reported |
| Enforcement Docket Number: | Not reported |
| Enforcement Attorney: | Not reported |
| Corrective Action Component: | Not reported |
| Appeal Initiated Date: | Not reported |
| Appeal Resolution Date: | Not reported |
| Disposition Status Date: | Not reported |
| Disposition Status: | Not reported |
| Disposition Status Description: | Not reported |
| Consent/Final Order Sequence Number: | Not reported |
| Consent/Final Order Respondent Name: | Not reported |
| Consent/Final Order Lead Agency: | Not reported |
| Enforcement Type: | Not reported |
| Enforcement Responsible Person: | Not reported |
| Enforcement Responsible Sub-Organization: | Not reported |
| SEP Sequence Number: | Not reported |
| SEP Expenditure Amount: | Not reported |
| SEP Scheduled Completion Date: | Not reported |
| SEP Actual Date: | Not reported |
| SEP Defaulted Date: | Not reported |

Map ID
Direction
Distance
Elevation

MAP FINDINGS

Site

Database(s)

EDR ID Number
EPA ID Number

TDY INDUSTRIES, INC. (Continued)

1000201840

SEP Type: Not reported
SEP Type Description: Not reported
Proposed Amount: Not reported
Final Monetary Amount: Not reported
Paid Amount: Not reported
Final Count: Not reported
Final Amount: Not reported

Found Violation: Yes
Agency Which Determined Violation: State
Violation Short Description: Generators - General
Date Violation was Determined: 1990-11-28 00:00:00.0
Actual Return to Compliance Date: 1992-07-13 00:00:00.0
Return to Compliance Qualifier: Unverifiable
Violation Responsible Agency: State
Scheduled Compliance Date: Not reported
Enforcement Identifier: Not reported
Date of Enforcement Action: Not reported
Enforcement Responsible Agency: Not reported
Enforcement Docket Number: Not reported
Enforcement Attorney: Not reported
Corrective Action Component: Not reported
Appeal Initiated Date: Not reported
Appeal Resolution Date: Not reported
Disposition Status Date: Not reported
Disposition Status: Not reported
Disposition Status Description: Not reported
Consent/Final Order Sequence Number: Not reported
Consent/Final Order Respondent Name: Not reported
Consent/Final Order Lead Agency: Not reported
Enforcement Type: Not reported
Enforcement Responsible Person: Not reported
Enforcement Responsible Sub-Organization: Not reported
SEP Sequence Number: Not reported
SEP Expenditure Amount: Not reported
SEP Scheduled Completion Date: Not reported
SEP Actual Date: Not reported
SEP Defaulted Date: Not reported
SEP Type: Not reported
SEP Type Description: Not reported
Proposed Amount: Not reported
Final Monetary Amount: Not reported
Paid Amount: Not reported
Final Count: Not reported
Final Amount: Not reported

Evaluation Action Summary:

Evaluation Date: 1986-09-02 00:00:00.0
Evaluation Responsible Agency: State Contractor/Grantee
Found Violation: Yes
Evaluation Type Description: NON-FINANCIAL RECORD REVIEW
Evaluation Responsible Person Identifier: R9EPA
Evaluation Responsible Sub-Organization: Not reported
Actual Return to Compliance Date: 1986-10-14 00:00:00.0
Scheduled Compliance Date: Not reported
Date of Request: Not reported
Date Response Received: Not reported

Map ID
Direction
Distance
Elevation

MAP FINDINGS

Site

Database(s)

EDR ID Number
EPA ID Number

TDY INDUSTRIES, INC. (Continued)

1000201840

| | |
|---|--|
| Request Agency: | Not reported |
| Former Citation: | Not reported |
| Evaluation Date: | 1986-09-02 00:00:00.0 |
| Evaluation Responsible Agency: | State Contractor/Grantee |
| Found Violation: | No |
| Evaluation Type Description: | COMPLIANCE EVALUATION INSPECTION ON-SITE |
| Evaluation Responsible Person Identifier: | R9EPA |
| Evaluation Responsible Sub-Organization: | Not reported |
| Actual Return to Compliance Date: | Not reported |
| Scheduled Compliance Date: | Not reported |
| Date of Request: | Not reported |
| Date Response Received: | Not reported |
| Request Agency: | Not reported |
| Former Citation: | Not reported |
| Evaluation Date: | 1993-07-30 00:00:00.0 |
| Evaluation Responsible Agency: | State Contractor/Grantee |
| Found Violation: | Yes |
| Evaluation Type Description: | COMPLIANCE EVALUATION INSPECTION ON-SITE |
| Evaluation Responsible Person Identifier: | R9STA |
| Evaluation Responsible Sub-Organization: | Not reported |
| Actual Return to Compliance Date: | 1998-07-30 00:00:00.0 |
| Scheduled Compliance Date: | Not reported |
| Date of Request: | Not reported |
| Date Response Received: | Not reported |
| Request Agency: | Not reported |
| Former Citation: | Not reported |
| Evaluation Date: | 1992-07-13 00:00:00.0 |
| Evaluation Responsible Agency: | State Contractor/Grantee |
| Found Violation: | Yes |
| Evaluation Type Description: | COMPLIANCE EVALUATION INSPECTION ON-SITE |
| Evaluation Responsible Person Identifier: | R9STA |
| Evaluation Responsible Sub-Organization: | Not reported |
| Actual Return to Compliance Date: | 1993-07-30 00:00:00.0 |
| Scheduled Compliance Date: | Not reported |
| Date of Request: | Not reported |
| Date Response Received: | Not reported |
| Request Agency: | Not reported |
| Former Citation: | Not reported |
| Evaluation Date: | 1985-10-19 00:00:00.0 |
| Evaluation Responsible Agency: | State |
| Found Violation: | No |
| Evaluation Type Description: | FINANCIAL RECORD REVIEW |
| Evaluation Responsible Person Identifier: | R9STA |
| Evaluation Responsible Sub-Organization: | Not reported |
| Actual Return to Compliance Date: | Not reported |
| Scheduled Compliance Date: | Not reported |
| Date of Request: | Not reported |
| Date Response Received: | Not reported |
| Request Agency: | Not reported |
| Former Citation: | Not reported |
| Evaluation Date: | 1990-11-28 00:00:00.0 |
| Evaluation Responsible Agency: | State Contractor/Grantee |

Map ID
Direction
Distance
Elevation

MAP FINDINGS

Site

Database(s)

EDR ID Number
EPA ID Number

TDY INDUSTRIES, INC. (Continued)

1000201840

| | |
|---|--|
| Found Violation: | Yes |
| Evaluation Type Description: | COMPLIANCE EVALUATION INSPECTION ON-SITE |
| Evaluation Responsible Person Identifier: | R9STA |
| Evaluation Responsible Sub-Organization: | Not reported |
| Actual Return to Compliance Date: | 1992-07-13 00:00:00.0 |
| Scheduled Compliance Date: | Not reported |
| Date of Request: | Not reported |
| Date Response Received: | Not reported |
| Request Agency: | Not reported |
| Former Citation: | Not reported |

LUST REG 9:

| | |
|------------------|--|
| Region: | 9 |
| Status: | Case Closed |
| Case Number: | 9UT1838 |
| Local Case: | H00419-003 |
| Substance: | Gasoline |
| Qty Leaked: | Not reported |
| Abate Method: | Excavate and Dispose - remove contaminated soil and dispose in approved site |
| Local Agency: | San Diego |
| How Found: | Other Means |
| How Stopped: | Close Tank |
| Source: | Unknown |
| Cause: | Unknown |
| Lead Agency: | Local Agency |
| Case Type: | Other ground water affected |
| Date Found: | 09/24/1990 |
| Date Stopped: | 12/21/1990 |
| Confirm Date: | 10/21/1990 |
| Submit Workplan: | 10/3/90 |
| Prelim Assess: | 08/02/1992 |
| Desc Pollution: | Not reported |
| Remed Plan: | / / |

Map ID
Direction
Distance
Elevation

MAP FINDINGS

Site

Database(s)

EDR ID Number
EPA ID Number

TDY INDUSTRIES, INC. (Continued)

1000201840

Remed Action: Not reported
Began Monitor: Not reported
Release Date: 09/24/1990
Enforce Date: Not reported
Closed Date: 10/23/00
Enforce Type: Not reported
Pilot Program: LOP
Basin Number: 908.21
GW Depth: 7'
Beneficial Use: NBNB/E
NPDES Number: Not reported
Priority: 2B
File Dispn: File discarded, case closed
Interim Remedial Actions: Yes
Cleanup and Abatement order Number: Not reported
Waste Discharge Requirement Number: Not reported

Region: 9
Status: Case Closed
Case Number: 9UT2239
Local Case: H00419-006
Substance: Diesel
Qty Leaked: Not reported
Abate Method: Excavate and Dispose - remove contaminated soil and dispose in approved site

Local Agency: San Diego
How Found: Other Means
How Stopped: Other Means
Source: Unknown
Cause: Unknown
Lead Agency: Local Agency
Case Type: Soil only
Date Found: 05/06/1992
Date Stopped: 05/06/1992
Confirm Date: 05/20/1992
Submit Workplan: Not reported
Prelim Assess: 05/20/1992
Desc Pollution: Not reported
Remed Plan: / /
Remed Action: 5/20/92
Began Monitor: Not reported
Release Date: 05/06/1992
Enforce Date: Not reported
Closed Date: 9/29/92
Enforce Type: Not reported
Pilot Program: LOP
Basin Number: 908.21
GW Depth: 6.5'
Beneficial Use: Not reported
NPDES Number: Not reported
Priority: Low priority. Priority ranking can change over time.
File Dispn: File discarded, case closed
Interim Remedial Actions: Yes
Cleanup and Abatement order Number: Not reported
Waste Discharge Requirement Number: Not reported

Region: 9

Map ID
Direction
Distance
Elevation

MAP FINDINGS

Site

Database(s)

EDR ID Number
EPA ID Number

TDY INDUSTRIES, INC. (Continued)

1000201840

Status: Case Closed
Case Number: 9UT2255
Local Case: H00419-007
Substance: Diesel
Qty Leaked: Not reported
Abate Method: No Action Taken - no action has as yet been taken at the site
Local Agency: San Diego
How Found: Tank Closure
How Stopped: Close Tank
Source: Unknown
Cause: Unknown
Lead Agency: Local Agency
Case Type: Other ground water affected
Date Found: 05/27/1992
Date Stopped: 05/27/1992
Confirm Date: 06/10/1992
Submit Workplan: 6/16/92
Prelim Assess: 12/21/1992
Desc Pollution: Not reported
Remed Plan: / /
Remed Action: Not reported
Began Monitor: Not reported
Release Date: 05/27/1992
Enforce Date: Not reported
Closed Date: 9/6/94
Enforce Type: Not reported
Pilot Program: LOP
Basin Number: 908.21
GW Depth: 11'
Beneficial Use: No Beneficial groundwater use
NPDES Number: Not reported
Priority: 2B
File Dispn: File discarded, case closed
Interim Remedial Actions: Yes
Cleanup and Abatement order Number: Not reported
Waste Discharge Requirement Number: Not reported

Region: 9
Status: Case Closed
Case Number: 9UT533
Local Case: H00419-001
Substance: Jet Fuel
Qty Leaked: 100
Abate Method: Excavate and Dispose - remove contaminated soil and dispose in approved site
Local Agency: San Diego
How Found: Tank Closure
How Stopped: Close Tank
Source: Tank
Cause: Overfill
Lead Agency: Local Agency
Case Type: Other ground water affected
Date Found: 02/27/1986
Date Stopped: 05/14/1986
Confirm Date: 02/28/1986
Submit Workplan: Not reported
Prelim Assess: 01/10/1986

Map ID
Direction
Distance
Elevation

MAP FINDINGS

Site

Database(s)

EDR ID Number
EPA ID Number

TDY INDUSTRIES, INC. (Continued)

1000201840

Desc Pollution: Not reported
Remed Plan: 02/13/1987
Remed Action: 8/31/87
Began Monitor: 9/11/92
Release Date: 05/14/1986
Enforce Date: Not reported
Closed Date: 11/4/92
Enforce Type: Not reported
Pilot Program: LOP
Basin Number: 908.21
GW Depth: Not reported
Beneficial Use: NBNB/E
NPDES Number: Not reported
Priority: 1B
File Dispn: File discarded, case closed
Interim Remedial Actions: Yes
Cleanup and Abatement order Number: Not reported
Waste Discharge Requirement Number: Not reported

Region: 9
Status: Preliminary site assessment underway
Case Number: 9UT1571
Local Case: H00419-002
Substance: Diesel
Qty Leaked: Not reported
Abate Method: Not reported
Local Agency: San Diego
How Found: Subsurface Monitoring
How Stopped: Not reported
Source: Not reported
Cause: Not reported
Lead Agency: Local Agency
Case Type: Other ground water affected
Date Found: 10/30/1989
Date Stopped: / /
Confirm Date: 10/30/1989
Submit Workplan: 3/5/90
Prelim Assess: 06/25/1990
Desc Pollution: Not reported
Remed Plan: / /
Remed Action: Not reported
Began Monitor: Not reported
Release Date: 10/30/1989
Enforce Date: Not reported
Closed Date: Not reported
Enforce Type: Not reported
Pilot Program: LOP
Basin Number: 908.21
GW Depth: 6.5'
Beneficial Use: No Beneficial groundwater use
NPDES Number: Not reported
Priority: 1B
File Dispn: File discarded, case closed
Interim Remedial Actions: No
Cleanup and Abatement order Number: Not reported
Waste Discharge Requirement Number: Not reported

Map ID
Direction
Distance
Elevation

MAP FINDINGS

Site

Database(s)

EDR ID Number
EPA ID Number

TDY INDUSTRIES, INC. (Continued)

1000201840

CPS-SLIC:

Name: TELEDYNE RYAN AERONAUTICAL (TDY)
Address: 2701 NORTH HARBOR DR
City,State,Zip: SAN DIEGO, CA 92101-1027
Region: STATE
Facility Status: Completed - Case Closed
Status Date: 02/13/2015
Global Id: SL209054180
Lead Agency: SAN DIEGO RWQCB (REGION 9)
Lead Agency Case Number: H00419-001
Latitude: 32.7299546082809
Longitude: -117.185121774673
Case Type: Cleanup Program Site
Case Worker: TCA
Local Agency: Not reported
RB Case Number: 2090500
File Location: Regional Board
Potential Media Affected: Soil, Surface water
Potential Contaminants of Concern: Other Acid or Corrosive, 1,1,1-Trichloroethane (TCA), Tetrachloroethylene (PCE), Trichloroethylene (TCE), Polychlorinated biphenyls (PCBs), Diesel, Gasoline, Waste Oil / Motor / Hydraulic / Lubricating, * * PCB-1248, * * PCB-1260, * Petroleum - Jet Fuel / Aviation

Site History: The 44-acre Site is located adjacent to and south of the Airport runway and is owned by the San Diego Unified Port District ("Port") and is occupied at the current time by the Airport. The Site was originally tidelands of the San Diego Harbor but was filled with materials dredged from San Diego Harbor from 1936 to 1939 during the creation of Lindbergh Field and the U.S. Coast Guard Station. The Site was initially owned by the City of San Diego as part of its airport operations. The Site was leased to the Ryan Aeronautical Company (Ryan Aeronautical) commencing on or around 1939, and was later leased to Teledyne Industries, Inc., acting by and through its Teledyne Ryan Aeronautical Division (TRA) commencing in 1984. The westernmost portion of the Site was reportedly used by the City of San Diego for its operations during the early 1940s. The Port subsequently received title for the property from the City of San Diego in the early 1960s. Ryan Aeronautical and TRA manufactured aircraft and military planes for the U.S. Government from 1939 to 1999. The business and the majority of the assets of Ryan Aeronautical were sold in 1999 to Northrop Grumman. Operations at the Site ceased in 1999 and the Port terminated TDYs lease was terminated on November 1, 2002. A detailed site use history was developed by PES Environmental (PES, 2001). The activities described in the PES report are consistent with large scale manufacturing of aircraft and aeronautical equipment. As such, various chemicals of interest were utilized onsite, including polychlorinated biphenyls (PCBs), volatile organic compounds (VOCs), petroleum fuels, and metals.

Click here to access the California GeoTracker records for this facility:

WMUDS/SWAT:

Edit Date: Not reported
Complexity: Category C - Facilities having no waste treatment systems, such as cooling water dischargers or those who must comply through best management practices, facilities with passive waste treatment and

Map ID
Direction
Distance
Elevation

MAP FINDINGS

Site

Database(s)

EDR ID Number
EPA ID Number

TDY INDUSTRIES, INC. (Continued)

1000201840

disposal systems, such as septic systems with subsurface disposal, or dischargers having waste storage systems with land disposal such as dairy waste ponds.

Primary Waste: PROCES
Primary Waste Type: Hazardous/Influent or Solid Wastes that contain toxic, corrosive, ignitable or reactive substances and must be managed according to applicable DOHS standards.

Secondary Waste: Not reported
Secondary Waste Type: Not reported
Base Meridian: Not reported
NPID: Not reported
Tonnage: 0
Regional Board ID: Not reported
Municipal Solid Waste: False
Superorder: False
Open To Public: False
Waste List: False
Agency Type: Private
Agency Name: TELEDYNE RYAN AERONAUTICAL
Agency Department: Not reported
Agency Address: P.O. BOX 85311
Agency City,St,Zip: SAN DIEGO ,CA 921385311
Agency Contact: GENERAL COUNSEL
Agency Telephone: 6192604305
Land Owner Name: Not reported
Land Owner Address: Not reported
Land Owner City,St,Zip: Not reported
Land Owner Contact: Not reported
Land Owner Phone: Not reported
Region: 9
Facility Type: Industrial - Facility that treats and/or disposes of liquid or semisolid wastes from any servicing, producing, manufacturing or processing operation of whatever nature, including mining, gravel washing, geothermal operations, air conditioning, ship building and repairing, oil production, storage and disposal operations, water pumping.

Facility Description: Not reported
Facility Telephone: 6192604392
SWAT Facility Name: Not reported
Primary SIC: 3728
Secondary SIC: Not reported
Comments: Not reported
Last Facility Editors: Not reported
Waste Discharge System: True
Solid Waste Assessment Test Program: False
Toxic Pits Cleanup Act Program: False
Resource Conservation Recovery Act: False
Department of Defence: False
Solid Waste Assessment Test Program: Not reported
Threat to Water Quality: Major Threat to Water Quality. A violation could render unusable a ground water or surface water resource used as a significant drink water supply, require closure of an area used for contact recreation, result in long-term deleterious effects on shell fish spawning or growth areas of aquatic resources, or directly expose the public to toxic substances.

Sub Chapter 15: True
Regional Board Project Officer: BDK

Map ID
Direction
Distance
Elevation

MAP FINDINGS

Site

Database(s)

EDR ID Number
EPA ID Number

TDY INDUSTRIES, INC. (Continued)

1000201840

Number of WMUDS at Facility: 1
Section Range: Not reported
RCRA Facility: No
Waste Discharge Requirements: H
Self-Monitoring Rept. Frequency: Annual Submittal
Waste Discharge System ID: 9 000000381
Solid Waste Information ID: Not reported

HIST UST:

Name: TELEDYNE RYAN AERONAUTICAL
Address: 2701 HARBOR DRIVE
City,State,Zip: SAN DIEGO, CA 92138
File Number: 0002F378
URL: <http://geotracker.waterboards.ca.gov/ustpdfs/pdf/0002F378.pdf>
Region: STATE
Facility ID: 00000004646
Facility Type: Other
Other Type: MANUFACTURING
Contact Name: R. P. SCHWARTZ
Telephone: 6192917311
Owner Name: TELEDYNE RYAN AERONAUTICAL
Owner Address: 2701 HARBOR DRIVE
Owner City,St,Zip: SAN DIEGO, CA 92138
Total Tanks: 0019

Tank Num: 001
Container Num: 10
Year Installed: 1942
Tank Capacity: 00001120
Tank Used for: PRODUCT
Type of Fuel: Not reported
Container Construction Thickness: 6
Leak Detection: None

Tank Num: 002
Container Num: 11
Year Installed: 1956
Tank Capacity: 00000120
Tank Used for: WASTE
Type of Fuel: Not reported
Container Construction Thickness: 5
Leak Detection: None

Tank Num: 003
Container Num: 12
Year Installed: 1976
Tank Capacity: 00002000
Tank Used for: PRODUCT
Type of Fuel: REGULAR
Container Construction Thickness: Not reported
Leak Detection: None

Tank Num: 004
Container Num: 19
Year Installed: 1977
Tank Capacity: 00020000
Tank Used for: WASTE

Map ID
Direction
Distance
Elevation

MAP FINDINGS

Site

Database(s)

EDR ID Number
EPA ID Number

TDY INDUSTRIES, INC. (Continued)

1000201840

Type of Fuel: DIESEL
Container Construction Thickness: Not reported
Leak Detection: None

Tank Num: 005
Container Num: 1
Year Installed: 1967
Tank Capacity: 00000475
Tank Used for: WASTE
Type of Fuel: Not reported
Container Construction Thickness: 5/16
Leak Detection: None

Tank Num: 006
Container Num: 2
Year Installed: 1967
Tank Capacity: 00000475
Tank Used for: WASTE
Type of Fuel: Not reported
Container Construction Thickness: 5/16
Leak Detection: None

Tank Num: 007
Container Num: 3
Year Installed: 1983
Tank Capacity: 00000120
Tank Used for: WASTE
Type of Fuel: Not reported
Container Construction Thickness: 6
Leak Detection: Visual

Tank Num: 008
Container Num: 4
Year Installed: 1941
Tank Capacity: 00002000
Tank Used for: PRODUCT
Type of Fuel: 06
Container Construction Thickness: Not reported
Leak Detection: None

Tank Num: 009
Container Num: 5
Year Installed: 1941
Tank Capacity: 00002000
Tank Used for: PRODUCT
Type of Fuel: 06
Container Construction Thickness: Not reported
Leak Detection: None

Tank Num: 010
Container Num: 18
Year Installed: 1941
Tank Capacity: 00002000
Tank Used for: PRODUCT
Type of Fuel: 06
Container Construction Thickness: Not reported
Leak Detection: None

Map ID
Direction
Distance
Elevation

MAP FINDINGS

Site

Database(s)

EDR ID Number
EPA ID Number

TDY INDUSTRIES, INC. (Continued)

1000201840

Tank Num: 011
Container Num: 6
Year Installed: 1941
Tank Capacity: 00002000
Tank Used for: PRODUCT
Type of Fuel: 06
Container Construction Thickness: Not reported
Leak Detection: None

Tank Num: 012
Container Num: 7
Year Installed: 1975
Tank Capacity: 00020000
Tank Used for: PRODUCT
Type of Fuel: DIESEL
Container Construction Thickness: Not reported
Leak Detection: None

Tank Num: 013
Container Num: 8
Year Installed: 1945
Tank Capacity: 00006000
Tank Used for: PRODUCT
Type of Fuel: DIESEL
Container Construction Thickness: Not reported
Leak Detection: None

Tank Num: 014
Container Num: 9
Year Installed: 1945
Tank Capacity: 00006000
Tank Used for: PRODUCT
Type of Fuel: DIESEL
Container Construction Thickness: Not reported
Leak Detection: None

Tank Num: 015
Container Num: 13
Year Installed: 1982
Tank Capacity: 00000120
Tank Used for: WASTE
Type of Fuel: Not reported
Container Construction Thickness: 6
Leak Detection: None

Tank Num: 016
Container Num: 14
Year Installed: 1965
Tank Capacity: 00006000
Tank Used for: PRODUCT
Type of Fuel: 06
Container Construction Thickness: Not reported
Leak Detection: None

Tank Num: 017
Container Num: 15
Year Installed: 1970

Map ID
Direction
Distance
Elevation

MAP FINDINGS

Site

Database(s)

EDR ID Number
EPA ID Number

TDY INDUSTRIES, INC. (Continued)

1000201840

Tank Capacity: 00006000
Tank Used for: PRODUCT
Type of Fuel: 06
Container Construction Thickness: Not reported
Leak Detection: None

Tank Num: 018
Container Num: 16
Year Installed: 1956
Tank Capacity: 00000550
Tank Used for: WASTE
Type of Fuel: Not reported
Container Construction Thickness: 3/16
Leak Detection: None

Tank Num: 019
Container Num: 17
Year Installed: 1954
Tank Capacity: 00010000
Tank Used for: PRODUCT
Type of Fuel: 06
Container Construction Thickness: Not reported
Leak Detection: None

[Click here for Geo Tracker PDF:](#)

US FIN ASSUR:

Name: TDY INDUSTRIES, INC.
Address: 2701 NORTH HARBOR DRIVE
City,State,Zip: SAN DIEGO, CA 92101
EPA ID: CAD008382475
County: Not reported
Mechanism type: L
Mechanism Type Description: LETTER OF CREDIT
Cost estimate: 221640
Face value: 340000
Effective date: 2007-07-18 00:00:00
Provider: PNC BANK
EPA region: 9

Name: TDY INDUSTRIES, INC.
Address: 2701 NORTH HARBOR DRIVE
City,State,Zip: SAN DIEGO, CA 92101
EPA ID: CAD008382475
County: Not reported
Mechanism type: X
Mechanism Type Description: STANDBY TRUST FUND
Cost estimate: 2000000
Face value: 0
Effective date: 2007-07-18 00:00:00
Provider: PNC BANK
EPA region: 9

Name: TDY INDUSTRIES, INC.
Address: 2701 NORTH HARBOR DRIVE
City,State,Zip: SAN DIEGO, CA 92101
EPA ID: CAD008382475

Map ID
Direction
Distance
Elevation

MAP FINDINGS

Site

Database(s)

EDR ID Number
EPA ID Number

TDY INDUSTRIES, INC. (Continued)

1000201840

County: Not reported
Mechanism type: L
Mechanism Type Description: LETTER OF CREDIT
Cost estimate: 2000000
Face value: 2000000
Effective date: 2007-07-18 00:00:00
Provider: PNC BANK
EPA region: 9

Name: TDY INDUSTRIES, INC.
Address: 2701 NORTH HARBOR DRIVE
City,State,Zip: SAN DIEGO, CA 92101
EPA ID: CAD008382475
County: Not reported
Mechanism type: X
Mechanism Type Description: STANDBY TRUST FUND
Cost estimate: 221640
Face value: 0
Effective date: 2007-07-18 00:00:00
Provider: PNC BANK
EPA region: 9

Name: TDY INDUSTRIES, INC.
Address: 2701 NORTH HARBOR DRIVE
City,State,Zip: SAN DIEGO, CA 92101
EPA ID: CAD008382475
County: Not reported
Mechanism type: L
Mechanism Type Description: LETTER OF CREDIT
Cost estimate: 221640
Face value: 2000000
Effective date: 2007-07-18 00:00:00
Provider: PNC BANK
EPA region: 9

Name: TDY INDUSTRIES, INC.
Address: 2701 NORTH HARBOR DRIVE
City,State,Zip: SAN DIEGO, CA 92101
EPA ID: CAD008382475
County: Not reported
Mechanism type: X
Mechanism Type Description: STANDBY TRUST FUND
Cost estimate: 221640
Face value: 0
Effective date: 2007-07-18 00:00:00
Provider: PNC BANK
EPA region: 9

HIST CORTESE:

edr_fname: TELEDYNE RYAN AERONAUTICA
edr_fadd1: 2701 HARBOR
City,State,Zip: SAN DIEGO, CA 92138
Region: CORTESE
Facility County Code: 37
Reg By: LTNKA
Reg Id: 9UT1838

Map ID
Direction
Distance
Elevation

MAP FINDINGS

Site

Database(s)

EDR ID Number
EPA ID Number

TDY INDUSTRIES, INC. (Continued)

1000201840

edr_fname: TELEDYNE RYAN AERONAUTICA
edr_fadd1: 2701 HARBOR
City,State,Zip: SAN DIEGO, CA 92138
Region: CORTESE
Facility County Code: 37
Reg By: LTNKA
Reg Id: 9UT1571

edr_fname: TELEDYNE RYAN AERONAUTICA
edr_fadd1: 2701 HARBOR
City,State,Zip: SAN DIEGO, CA 92138
Region: CORTESE
Facility County Code: 37
Reg By: LTNKA
Reg Id: 9UT533

edr_fname: TELEDYNE RYAN AERONAUTICA
edr_fadd1: 2701 HARBOR
City,State,Zip: SAN DIEGO, CA 92138
Region: CORTESE
Facility County Code: 37
Reg By: LTNKA
Reg Id: 9UT2239

edr_fname: TELEDYNE RYAN AERONAUTICA
edr_fadd1: 2701 HARBOR
City,State,Zip: SAN DIEGO, CA 92138
Region: CORTESE
Facility County Code: 37
Reg By: LTNKA
Reg Id: 9UT2255

NY MANIFEST:

Name: TELEDYNE RYAN AERONAUTICAL
Address: 2701 HARBOR DR
City,State,Zip: SAN DIEGO, CA 92138
Country: USA
EPA ID: CAD008382475
Facility Status: Not reported
Location Address 1: 2701 HARBOR DRIVE
Code: BP
Location Address 2: Not reported
Total Tanks: Not reported
Location City: SAN DIEGO
Location State: CA
Location Zip: 92101
Location Zip 4: Not reported

NY MANIFEST:

EPAID: CAD008382475
Mailing Name: TELEDYNE RYAN AERONAUTICAL
Mailing Contact: R W SHEPARD
Mailing Address 1: 2701 HARBOR DRIVE
Mailing Address 2: Not reported
Mailing City: SAN DIEGO
Mailing State: CA
Mailing Zip: 92101

Map ID
Direction
Distance
Elevation

MAP FINDINGS

Site

Database(s)

EDR ID Number
EPA ID Number

TDY INDUSTRIES, INC. (Continued)

1000201840

Mailing Zip 4: Not reported
Mailing Country: USA
Mailing Phone: 6192917311

NY MANIFEST:

Document ID: NYB2989944
Manifest Status: C
seq: Not reported
Year: 1991
Trans1 State ID: 11341PNY
Trans2 State ID: 11278PNY
Generator Ship Date: 05/01/1991
Trans1 Recv Date: 05/01/1991
Trans2 Recv Date: 05/06/1991
TSD Site Recv Date: 05/06/1991
Part A Recv Date: 05/10/1991
Part B Recv Date: 05/15/1991
Generator EPA ID: CAD008382475
Trans1 EPA ID: NYD980769947
Trans2 EPA ID: NYD980769947
TSD ID 1: NYD000632372
TSD ID 2: Not reported
Manifest Tracking Number: Not reported
Import Indicator: Not reported
Export Indicator: Not reported
Discr Quantity Indicator: Not reported
Discr Type Indicator: Not reported
Discr Residue Indicator: Not reported
Discr Partial Reject Indicator: Not reported
Discr Full Reject Indicator: Not reported
Manifest Ref Number: Not reported
Alt Facility RCRA ID: Not reported
Alt Facility Sign Date: Not reported
MGMT Method Type Code: Not reported
Waste Code: D003 - NON-LISTED REACTIVE WASTES
Waste Code: Not reported
Waste Code: Not reported
Waste Code: Not reported
Waste Code: Not reported
Waste Code: Not reported
Quantity: 00001
Units: L
Number of Containers: 001
Container Type: DM - Metal drums, barrels
Handling Method: T Chemical, physical, or biological treatment.
Specific Gravity: 100

NOTIFY 65:

Name: TELEDYNE RYAN
Address: 2701 HARBOR DRIVE
City,State,Zip: SAN DIEGO, CA 92113-3639
Date Reported: Not reported
Staff Initials: Not reported
Board File Number: Not reported
Facility Type: Not reported

Map ID
Direction
Distance
Elevation

MAP FINDINGS

Site

Database(s)

EDR ID Number
EPA ID Number

TDY INDUSTRIES, INC. (Continued)

1000201840

Discharge Date: Not reported
Issue Date: Not reported
Incident Description: Not reported
Global ID: Not reported
Status: Not reported

CIWQS:

Name: FORMER TELEDYNE RYAN FACILITY DEMOLITION
Address: 2701 NORTH HARBOR DRIVE
City,State,Zip: SAN DIEGO, CA 92102
Agency: San Diego Unified Port District
Agency Address: 3165 Pacific Highway, San Diego, CA 92101
Place/Project Type: Construction - Other: demolition
SIC/NAICS: Not reported
Region: 9
Program: CONSTW
Regulatory Measure Status: Terminated
Regulatory Measure Type: Storm water construction
Order Number: 2009-0009-DWQ
WDID: 9 37C361299
NPDES Number: CAS000002
Adoption Date: 01/01/1900
Effective Date: 06/24/2011
Termination Date: 11/19/2012
Expiration/Review Date: 01/01/1900
Design Flow: Not reported
Major/Minor: Not reported
Complexity: Not reported
TTWQ: Not reported
Enforcement Actions within 5 years: 0
Violations within 5 years: 0
Latitude: 32.72783
Longitude: -117.18433

CERS:

Name: TELEDYNE RYAN AERONAUTICAL (TDY)
Address: 2701 NORTH HARBOR DR
City,State,Zip: SAN DIEGO, CA 92101-1027
Site ID: 219433
CERS ID: SL209054180
CERS Description: Cleanup Program Site

Affiliation:

Affiliation Type Desc: Regional Board Caseworker
Entity Name: TOM ALO - SAN DIEGO RWQCB (REGION 9)
Entity Title: Not reported
Affiliation Address: 2375 NORTHSIDE DRIVE, SUITE 100
Affiliation City: SAN DIEGO
Affiliation State: CA
Affiliation Country: Not reported
Affiliation Zip: Not reported
Affiliation Phone: 6195213375

Map ID
 Direction
 Distance
 Elevation

MAP FINDINGS

Site

Database(s)

EDR ID Number
 EPA ID Number

U149 **GREEN TOES GRP & COATINGS, INC. - NASSCO SD SHIPYA** **RCRA-LQG** **1026057857**
South **2749 E HARBOR DR.**
1/8-1/4 **SAN DIEGO, CA 92113**
0.230 mi.
1216 ft. **Site 12 of 13 in cluster U**

Relative:
Lower
Actual:
23 ft.

RCRA-LQG:
 Date Form Received by Agency: 2020-02-26 00:00:00.0
 Handler Name: GREEN TOES GRP & COATINGS, INC. - NASSCO SD SHIPYARD
 Handler Address: 2749 E HARBOR DR.
 Handler City,State,Zip: SAN DIEGO, CA 92113
 EPA ID: CAR000305490
 Contact Name: HOLLY A MC MAHON
 Contact Address: CABERNET DR
 Contact City,State,Zip: CHULA VISTA, CA 91913
 Contact Telephone: 619-227-5210
 Contact Fax: Not reported
 Contact Email: HOLLY@GREENTOES.COM
 Contact Title: OPERATIONS MANAGER
 EPA Region: 09
 Land Type: Private
 Federal Waste Generator Description: Large Quantity Generator
 Non-Notifier: Not reported
 Biennial Report Cycle: Not reported
 Accessibility: Not reported
 Active Site Indicator: Handler Activities
 State District Owner: Not reported
 State District: Not reported
 Mailing Address: CABERNET DR
 Mailing City,State,Zip: CHULA VISTA, CA 91913
 Owner Name: NASSCO - SARA GIOBBI
 Owner Type: Private
 Operator Name: GREEN TOES GRP, INC.
 Operator Type: Private
 Short-Term Generator Activity: No
 Importer Activity: No
 Mixed Waste Generator: No
 Transporter Activity: No
 Transfer Facility Activity: No
 Recycler Activity with Storage: No
 Small Quantity On-Site Burner Exemption: No
 Smelting Melting and Refining Furnace Exemption: No
 Underground Injection Control: No
 Off-Site Waste Receipt: No
 Universal Waste Indicator: No
 Universal Waste Destination Facility: No
 Federal Universal Waste: No
 Active Site Fed-Reg Treatment Storage and Disposal Facility: Not reported
 Active Site Converter Treatment storage and Disposal Facility: Not reported
 Active Site State-Reg Treatment Storage and Disposal Facility: Not reported
 Active Site State-Reg Handler: ---
 Federal Facility Indicator: Not reported
 Hazardous Secondary Material Indicator: N
 Sub-Part K Indicator: Not reported
 Commercial TSD Indicator: No
 Treatment Storage and Disposal Type: Not reported
 2018 GPRA Permit Baseline: Not on the Baseline
 2018 GPRA Renewals Baseline: Not on the Baseline
 Permit Renewals Workload Universe: Not reported

Map ID
Direction
Distance
Elevation

MAP FINDINGS

Site

Database(s)

EDR ID Number
EPA ID Number

GREEN TOES GRP & COATINGS, INC. - NASSCO SD SHIPYARD (Continued)

1026057857

| | |
|---|-----------------------|
| Permit Workload Universe: | Not reported |
| Permit Progress Universe: | Not reported |
| Post-Closure Workload Universe: | Not reported |
| Closure Workload Universe: | Not reported |
| 202 GPRA Corrective Action Baseline: | No |
| Corrective Action Workload Universe: | No |
| Subject to Corrective Action Universe: | No |
| Non-TSDFs Where RCRA CA has Been Imposed Universe: | No |
| TSDFs Potentially Subject to CA Under 3004 (u)/(v) Universe: | No |
| TSDFs Only Subject to CA under Discretionary Auth Universe: | No |
| Corrective Action Priority Ranking: | No NCAPS ranking |
| Environmental Control Indicator: | No |
| Institutional Control Indicator: | No |
| Human Exposure Controls Indicator: | N/A |
| Groundwater Controls Indicator: | N/A |
| Operating TSDF Universe: | Not reported |
| Full Enforcement Universe: | Not reported |
| Significant Non-Complier Universe: | No |
| Unaddressed Significant Non-Complier Universe: | No |
| Addressed Significant Non-Complier Universe: | No |
| Significant Non-Complier With a Compliance Schedule Universe: | No |
| Financial Assurance Required: | Not reported |
| Handler Date of Last Change: | 2020-02-27 19:00:12.0 |
| Recognized Trader-Importer: | No |
| Recognized Trader-Exporter: | No |
| Importer of Spent Lead Acid Batteries: | No |
| Exporter of Spent Lead Acid Batteries: | No |
| Recycler Activity Without Storage: | No |
| Manifest Broker: | No |
| Sub-Part P Indicator: | No |

Hazardous Waste Summary:

| | |
|--------------------|-----------------|
| Waste Code: | D001 |
| Waste Description: | IGNITABLE WASTE |
| Waste Code: | D004 |
| Waste Description: | ARSENIC |

Handler - Owner Operator:

| | |
|--------------------------------|-----------------------|
| Owner/Operator Indicator: | Operator |
| Owner/Operator Name: | GREEN TOES GRP, INC. |
| Legal Status: | Private |
| Date Became Current: | 2020-02-24 00:00:00. |
| Date Ended Current: | Not reported |
| Owner/Operator Address: | 1816 CABERNET DR |
| Owner/Operator City,State,Zip: | CHULA VISTA, CA 91913 |
| Owner/Operator Telephone: | 619-572-2698 |
| Owner/Operator Telephone Ext: | Not reported |
| Owner/Operator Fax: | Not reported |
| Owner/Operator Email: | JULIE@GREENTOES.COM |

| | |
|---------------------------|----------------------|
| Owner/Operator Indicator: | Owner |
| Owner/Operator Name: | NASSCO - SARA GIOBBI |
| Legal Status: | Private |
| Date Became Current: | 2020-02-24 00:00:00. |

Map ID
Direction
Distance
Elevation

MAP FINDINGS

Site

Database(s)

EDR ID Number
EPA ID Number

GREEN TOES GRP & COATINGS, INC. - NASSCO SD SHIPYARD (Continued)

1026057857

Date Ended Current: Not reported
Owner/Operator Address: 2749 E HARBOR DR.
Owner/Operator City,State,Zip: SAN DIEGO, CA 92113
Owner/Operator Telephone: Not reported
Owner/Operator Telephone Ext: Not reported
Owner/Operator Fax: Not reported
Owner/Operator Email: Not reported

Historic Generators:

Receive Date: 2020-02-26 00:00:00.0
Handler Name: GREEN TOES GRP & COATINGS, INC. - NASSCO SD SHIPYARD
Federal Waste Generator Description: Large Quantity Generator
State District Owner: Not reported
Large Quantity Handler of Universal Waste: No
Recognized Trader Importer: No
Recognized Trader Exporter: No
Spent Lead Acid Battery Importer: No
Spent Lead Acid Battery Exporter: No
Current Record: Yes
Non Storage Recycler Activity: No
Electronic Manifest Broker: No

List of NAICS Codes and Descriptions:

NAICS Code: 336611
NAICS Description: SHIP BUILDING AND REPAIRING

Facility Has Received Notices of Violations:

Violations: No Violations Found

Evaluation Action Summary:

Evaluations: No Evaluations Found

U150
South
1/8-1/4
0.230 mi.
1216 ft.

EPSILON SYSTEMS SOLUTIONS INC.
2749-2777 E HARBOR DR
SAN DIEGO, CA 92113

RCRA NonGen / NLR

1026475404
CAC003081153

Site 13 of 13 in cluster U

Relative:
Lower
Actual:
23 ft.

RCRA NonGen / NLR:
Date Form Received by Agency: 2020-08-27 00:00:00.0
Handler Name: EPSILON SYSTEMS SOLUTIONS INC.
Handler Address: 2749-2777 E HARBOR DR
Handler City,State,Zip: SAN DIEGO, CA 92113
EPA ID: CAC003081153
Contact Name: LUCIA SALAS
Contact Address: 2101 HAFFLEY AVE
Contact City,State,Zip: NATIONAL CITY, CA 91950
Contact Telephone: 619-629-2035
Contact Fax: Not reported
Contact Email: LSALAS@EPSILONSYSTEMS.COM
Contact Title: Not reported
EPA Region: 09
Land Type: Not reported
Federal Waste Generator Description: Not a generator, verified
Non-Notifier: Not reported

Map ID
Direction
Distance
Elevation

MAP FINDINGS

Site

Database(s)

EDR ID Number
EPA ID Number

EPSILON SYSTEMS SOLUTIONS INC. (Continued)

1026475404

| | |
|--|-------------------------|
| Biennial Report Cycle: | Not reported |
| Accessibility: | Not reported |
| Active Site Indicator: | Not reported |
| State District Owner: | Not reported |
| State District: | Not reported |
| Mailing Address: | 2101 HAFFLEY AVE |
| Mailing City, State, Zip: | NATIONAL CITY, CA 91950 |
| Owner Name: | BRYAN MIN |
| Owner Type: | Other |
| Operator Name: | LUCIA SALAS |
| Operator Type: | Other |
| Short-Term Generator Activity: | No |
| Importer Activity: | No |
| Mixed Waste Generator: | No |
| Transporter Activity: | No |
| Transfer Facility Activity: | No |
| Recycler Activity with Storage: | No |
| Small Quantity On-Site Burner Exemption: | No |
| Smelting Melting and Refining Furnace Exemption: | No |
| Underground Injection Control: | No |
| Off-Site Waste Receipt: | No |
| Universal Waste Indicator: | No |
| Universal Waste Destination Facility: | No |
| Federal Universal Waste: | No |
| Active Site Fed-Reg Treatment Storage and Disposal Facility: | Not reported |
| Active Site Converter Treatment storage and Disposal Facility: | Not reported |
| Active Site State-Reg Treatment Storage and Disposal Facility: | Not reported |
| Active Site State-Reg Handler: | --- |
| Federal Facility Indicator: | Not reported |
| Hazardous Secondary Material Indicator: | N |
| Sub-Part K Indicator: | Not reported |
| Commercial TSD Indicator: | No |
| Treatment Storage and Disposal Type: | Not reported |
| 2018 GPRC Permit Baseline: | Not on the Baseline |
| 2018 GPRC Renewals Baseline: | Not on the Baseline |
| Permit Renewals Workload Universe: | Not reported |
| Permit Workload Universe: | Not reported |
| Permit Progress Universe: | Not reported |
| Post-Closure Workload Universe: | Not reported |
| Closure Workload Universe: | Not reported |
| 202 GPRC Corrective Action Baseline: | No |
| Corrective Action Workload Universe: | No |
| Subject to Corrective Action Universe: | No |
| Non-TSDs Where RCRA CA has Been Imposed Universe: | No |
| TSDs Potentially Subject to CA Under 3004 (u)/(v) Universe: | No |
| TSDs Only Subject to CA under Discretionary Auth Universe: | No |
| Corrective Action Priority Ranking: | No NCAPS ranking |
| Environmental Control Indicator: | No |
| Institutional Control Indicator: | No |
| Human Exposure Controls Indicator: | N/A |
| Groundwater Controls Indicator: | N/A |
| Operating TSD Universe: | Not reported |
| Full Enforcement Universe: | Not reported |
| Significant Non-Complier Universe: | No |
| Unaddressed Significant Non-Complier Universe: | No |
| Addressed Significant Non-Complier Universe: | No |
| Significant Non-Complier With a Compliance Schedule Universe: | No |

Map ID
Direction
Distance
Elevation

MAP FINDINGS

Site

Database(s)

EDR ID Number
EPA ID Number

EPSILON SYSTEMS SOLUTIONS INC. (Continued)

1026475404

| | |
|--|-----------------------|
| Financial Assurance Required: | Not reported |
| Handler Date of Last Change: | 2020-09-04 15:31:17.0 |
| Recognized Trader-Importer: | No |
| Recognized Trader-Exporter: | No |
| Importer of Spent Lead Acid Batteries: | No |
| Exporter of Spent Lead Acid Batteries: | No |
| Recycler Activity Without Storage: | No |
| Manifest Broker: | No |
| Sub-Part P Indicator: | No |

Handler - Owner Operator:

| | |
|--------------------------------|-------------------------|
| Owner/Operator Indicator: | Operator |
| Owner/Operator Name: | LUCIA SALAS |
| Legal Status: | Other |
| Date Became Current: | Not reported |
| Date Ended Current: | Not reported |
| Owner/Operator Address: | 2101 HAFFLEY AVE |
| Owner/Operator City,State,Zip: | NATIONAL CITY, CA 91950 |
| Owner/Operator Telephone: | 619-629-2035 |
| Owner/Operator Telephone Ext: | Not reported |
| Owner/Operator Fax: | Not reported |
| Owner/Operator Email: | Not reported |

| | |
|--------------------------------|-------------------------|
| Owner/Operator Indicator: | Owner |
| Owner/Operator Name: | BRYAN MIN |
| Legal Status: | Other |
| Date Became Current: | Not reported |
| Date Ended Current: | Not reported |
| Owner/Operator Address: | 2101 HAFFLEY AVE |
| Owner/Operator City,State,Zip: | NATIONAL CITY, CA 91950 |
| Owner/Operator Telephone: | 619-474-3252 |
| Owner/Operator Telephone Ext: | Not reported |
| Owner/Operator Fax: | Not reported |
| Owner/Operator Email: | Not reported |

Historic Generators:

| | |
|--|--------------------------------|
| Receive Date: | 2020-08-27 00:00:00.0 |
| Handler Name: | EPSILON SYSTEMS SOLUTIONS INC. |
| Federal Waste Generator Description: | Not a generator, verified |
| State District Owner: | Not reported |
| Large Quantity Handler of Universal Waste: | No |
| Recognized Trader Importer: | No |
| Recognized Trader Exporter: | No |
| Spent Lead Acid Battery Importer: | No |
| Spent Lead Acid Battery Exporter: | No |
| Current Record: | Yes |
| Non Storage Recycler Activity: | Not reported |
| Electronic Manifest Broker: | Not reported |

List of NAICS Codes and Descriptions:

| | |
|--------------------|---|
| NAICS Code: | 48839 |
| NAICS Description: | OTHER SUPPORT ACTIVITIES FOR WATER TRANSPORTATION |

Facility Has Received Notices of Violations:

Map ID
 Direction
 Distance
 Elevation

MAP FINDINGS

Site

Database(s)

EDR ID Number
 EPA ID Number

EPSILON SYSTEMS SOLUTIONS INC. (Continued)

1026475404

Violations: No Violations Found

Evaluation Action Summary:
 Evaluations: No Evaluations Found

R151
SE
1/8-1/4
0.231 mi.
1222 ft.
Relative:
Lower
Actual:
38 ft.

THE SICKELS GROUP
2795 MAIN ST
SAN DIEGO, CA 92113
Site 4 of 6 in cluster R

CA LUST
CA SAN DIEGO CO. SAM
CA San Diego Co. HMMD
CA SWEEPS UST
CA Cortese
CA HIST CORTESE
CA SAN DIEGO CO LOP
CA CERS

S100733029
N/A

LUST:

Name: THE SICKELS GROUP
 Address: 2795 MAIN ST
 City,State,Zip: SAN DIEGO, CA 921133711
 Lead Agency: SAN DIEGO COUNTY LOP
 Case Type: LUST Cleanup Site
 Geo Track: http://geotracker.waterboards.ca.gov/profile_report.asp?global_id=T0607303166
 Global Id: T0607303166
 Latitude: 32.692483
 Longitude: -117.134023
 Status: Completed - Case Closed
 Status Date: 05/28/1993
 Case Worker: Not reported
 RB Case Number: 9UT924
 Local Agency: Not reported
 File Location: Local Agency
 Local Case Number: H24682-001
 Potential Media Affect: Other Groundwater (uses other than drinking water)
 Potential Contaminants of Concern: Gasoline
 Site History: Not reported

LUST:

Global Id: T0607303166
 Action Type: ENFORCEMENT
 Date: 05/27/1993
 Action: Closure/No Further Action Letter

Global Id: T0607303166
 Action Type: Other
 Date: 03/24/1988
 Action: Leak Began

Global Id: T0607303166
 Action Type: Other
 Date: 03/24/1988
 Action: Leak Discovery

Global Id: T0607303166
 Action Type: Other
 Date: 03/24/1988
 Action: Leak Stopped

Global Id: T0607303166

Map ID
Direction
Distance
Elevation

MAP FINDINGS

Site

Database(s)

EDR ID Number
EPA ID Number

THE SICKELS GROUP (Continued)

S100733029

Action Type: Other
Date: 03/24/1988
Action: Leak Reported

Global Id: T0607303166
Action Type: ENFORCEMENT
Date: 03/25/1988
Action: Notice of Responsibility

LUST:

Global Id: T0607303166
Status: Open - Case Begin Date
Status Date: 03/24/1988

Global Id: T0607303166
Status: Completed - Case Closed
Status Date: 05/28/1993

LUST REG 9:

Region: 9
Status: Case Closed
Case Number: 9UT924
Local Case: H24682-001
Substance: Gasoline
Qty Leaked: Not reported
Abate Method: Excavate and Treat - remove contaminated soil and treat (includes spreading or land farming)

Local Agency: San Diego
How Found: Tank Closure
How Stopped: Close Tank
Source: Tank
Cause: Unknown
Lead Agency: Local Agency
Case Type: Other ground water affected
Date Found: 03/24/1988
Date Stopped: 03/24/1988
Confirm Date: 03/24/1988
Submit Workplan: Not reported
Prelim Assess: 03/24/1988
Desc Pollution: Not reported
Remed Plan: / /
Remed Action: Not reported
Began Monitor: Not reported
Release Date: 03/24/1988
Enforce Date: 3/25/88
Closed Date: 5/28/93
Enforce Type: SEL
Pilot Program: LOP
Basin Number: 908.22
GW Depth: 24'
Beneficial Use: No Beneficial groundwater use
NPDES Number: Not reported
Priority: Medium priority
File Dispn: File discarded, case closed
Interim Remedial Actions: Yes

Map ID
Direction
Distance
Elevation

MAP FINDINGS

Site

Database(s)

EDR ID Number
EPA ID Number

THE SICKELS GROUP (Continued)

S100733029

Cleanup and Abatement order Number: Not reported
Waste Discharge Requirement Number: Not reported

SAN DIEGO CO. SAM:

Name: THE SICKELS GROUP
Address: 2795 MAIN ST
City,State,Zip: SAN DIEGO, CA 921133711
Case Number: H24682-001
Agency: DEH Site Assessment & Mitigation
Funding: LOP - Federal Fund
Facility Type: GW With No Beneficial Use Designation
Facility Status: Closed Case
Date: 5/28/1993
Date Began: 3/24/1988

HMMD SAN DIEGO:

Name: THE SICKELS GROUP
Address: 2795 MAIN ST
City,State,Zip: SAN DIEGO, CA 92113
Permit Number: 124682
Business Type: Not reported
EPA Id Number: Not reported
APN: 538-822-28-00
Last HMMD Inspection: Not reported
Facility Telephone: 858-458-1179
Permit Status: INAC
Permit Expiration: Not reported
Date Last Updated: 11/02/2012
Facility Owner: THE SICKELS GROUP
Facility Mailing Address: 4275 EXECUTIVE SQ #400
Facility Mailing City: LA JOLLA
Facility Mailing State: CA
Facility Mailing Zip: 92037-1476
UST Owner: Not reported
Handle Regulated Hazmat: Not reported
Own Or Operate UST: Not reported
Subject To APSA: Not reported
Generate Haz Waste: Not reported
Treat Haz Waste: Not reported
Generate Medical Waste: Not reported

UST:

UST Name: UNDERGROUND TANK 124682 T001
Last Update: 2012-11-02 14:17:38
Permit Number: 124682
Tank Type: SINGLE WALL
Additional Id: 1
Capacity Gallons: 6000
UST Contents: REGULAR UNLEADED
Other Content Info: REGULAR UNLEADED
Reg Status: REMOVED
Remove Close Date: 1988-03-25 00:00:00
Year Installed: Not reported
Pipe Type: Not reported
Delivery System: Not reported
Monitor Code: 05
UST Monitor Method: SW TANK DW PIPE W/ POS SHUTOFF-ALARM ON LLD W/ SIRS:SIR ANALY

Map ID
Direction
Distance
Elevation

MAP FINDINGS

Site

Database(s)

EDR ID Number
EPA ID Number

THE SICKELS GROUP (Continued)

S100733029

MONTHLY, TANK TEST BIENNIALY, PIPE TEST ANN 0.1 G/HR OR MO 0.2 G/HR

UST Name: UNDERGROUND TANK 124682 T002
Last Update: 2012-11-02 14:17:38
Permit Number: 124682
Tank Type: SINGLE WALL
Additional Id: 2
Capacity Gallons: 550
UST Contents: Not reported
Other Content Info: WASTE OIL
Reg Status: REMOVED
Remove Close Date: 1988-03-25 00:00:00
Year Installed: Not reported
Pipe Type: Not reported
Delivery System: Not reported
Monitor Code: 07
UST Monitor Method: SW TANK SW PRESSURE PIPE W/RESTRICTIVE LLD W/DAILY RECONCILIATION OR WEEKLY GAUGING: TANK AND PIPE TEST ANNUALLY

SWEEPS UST:

Name: THE SICKELS GROUP
Address: 2795 MAIN ST
City: SAN DIEGO
Status: Active
Comp Number: 24682
Number: 9
Board Of Equalization: Not reported
Referral Date: Not reported
Action Date: 06-26-92
Created Date: 02-29-88
Owner Tank Id: Not reported
SWRCB Tank Id: Not reported
Tank Status: Not reported
Capacity: Not reported
Active Date: Not reported
Tank Use: Not reported
STG: Not reported
Content: Not reported
Number Of Tanks: Not reported

Name: THE SICKELS GROUP
Address: 2795 MAIN ST
City: SAN DIEGO
Status: Not reported
Comp Number: 24682
Number: Not reported
Board Of Equalization: Not reported
Referral Date: Not reported
Action Date: Not reported
Created Date: Not reported
Owner Tank Id: Not reported
SWRCB Tank Id: 37-000-024682-000001
Tank Status: Not reported
Capacity: 6000
Active Date: Not reported
Tank Use: M.V. FUEL

Map ID
Direction
Distance
Elevation

MAP FINDINGS

Site

Database(s)

EDR ID Number
EPA ID Number

THE SICKELS GROUP (Continued)

S100733029

STG: PRODUCT
Content: REG UNLEADED
Number Of Tanks: 2

Name: THE SICKELS GROUP
Address: 2795 MAIN ST
City: SAN DIEGO
Status: Not reported
Comp Number: 24682
Number: Not reported
Board Of Equalization: Not reported
Referral Date: Not reported
Action Date: Not reported
Created Date: Not reported
Owner Tank Id: Not reported
SWRCB Tank Id: 37-000-024682-000002
Tank Status: Not reported
Capacity: 550
Active Date: Not reported
Tank Use: PETROLEUM
STG: WASTE
Content: Not reported
Number Of Tanks: Not reported

CORTESE:

Name: THE SICKELS GROUP
Address: 2795 MAIN ST
City,State,Zip: SAN DIEGO, CA 921133711
Region: CORTESE
Envirostor Id: Not reported
Global ID: T0607303166
Site/Facility Type: LUST CLEANUP SITE
Cleanup Status: COMPLETED - CASE CLOSED
Status Date: Not reported
Site Code: Not reported
Latitude: Not reported
Longitude: Not reported
Owner: Not reported
Enf Type: Not reported
Swat R: Not reported
Flag: active
Order No: Not reported
Waste Discharge System No: Not reported
Effective Date: Not reported
Region 2: Not reported
WID Id: Not reported
Solid Waste Id No: Not reported
Waste Management Uit Name: Not reported
File Name: Active Open

HIST CORTESE:

edr_fname: THE SICKLES GROUP
edr_fadd1: 2795 MAIN
City,State,Zip: SAN DIEGO, CA 92113
Region: CORTESE
Facility County Code: 37

Map ID
Direction
Distance
Elevation

MAP FINDINGS

Site

Database(s)

EDR ID Number
EPA ID Number

THE SICKELS GROUP (Continued)

S100733029

Reg By: LTNKA
Reg Id: 9UT924

SAN DIEGO CO LOP:

Name: THE SICKELS GROUP
Address: 2795 MAIN ST
City,State,Zip: SAN DIEGO, CA 92113
Record ID: DEH1988-LSAM-H24682-001
Record Status: Completed
Opened Date: 03/24/1988
Parcel Number: 538-822-28-00
Case Type: LOP - Local Oversight Program
Historical Name: THE SICKELS GROUP
SWRCB Global ID: T0607303166
Funding: F - LOP Federal Fund
Lead Agency: DEH/SAM
Lead Agency Date: 03/28/1988
Census Tract: 50.00
Community: San Diego
Jurisdiction: SAN DIEGO
Watershed Basin Number: 908.22
Water Purveyor: SAN DIEGO
Fire Agency: SAN DIEGO
Latitude: 32.6924816
Longitude: -117.1340239
X MapCoord: 6289683.638
Y MapCoord: 1832900.573

CERS:

Name: THE SICKELS GROUP
Address: 2795 MAIN ST
City,State,Zip: SAN DIEGO, CA 921133711
Site ID: 188780
CERS ID: T0607303166
CERS Description: Leaking Underground Storage Tank Cleanup Site

P152 CITY OF SAN DIEGO
WNW 2184 NEWTON AVE
1/8-1/4 SAN DIEGO, CA 92113
0.233 mi.
1231 ft. Site 5 of 6 in cluster P

CA SWEEPS UST S106924642
N/A

Relative: SWEEPS UST:
Higher Name: CITY OF SAN DIEGO
Address: 2184 NEWTON AVE
City: SAN DIEGO
Status: Active
Comp Number: 24761
Number: 9
Board Of Equalization: 44-021803
Referral Date: Not reported
Action Date: 06-26-92
Created Date: 02-29-88
Owner Tank Id: Not reported
SWRCB Tank Id: Not reported
Tank Status: Not reported
Capacity: Not reported

Map ID
 Direction
 Distance
 Elevation

MAP FINDINGS

Site

Database(s)

EDR ID Number
 EPA ID Number

CITY OF SAN DIEGO (Continued)

S106924642

Active Date: Not reported
 Tank Use: Not reported
 STG: Not reported
 Content: Not reported
 Number Of Tanks: Not reported

Name: CITY OF SAN DIEGO
 Address: 2184 NEWTON AVE
 City: SAN DIEGO
 Status: Not reported
 Comp Number: 24761
 Number: Not reported
 Board Of Equalization: 44-021803
 Referral Date: Not reported
 Action Date: Not reported
 Created Date: Not reported
 Owner Tank Id: Not reported
 SWRCB Tank Id: 37-000-024761-000001
 Tank Status: Not reported
 Capacity: 2000
 Active Date: Not reported
 Tank Use: M.V. FUEL
 STG: PRODUCT
 Content: OTHER
 Number Of Tanks: 1

**R153
 SE
 1/8-1/4
 0.237 mi.
 1249 ft.**

**NAVY LODGE SITE
 28TH & MAIN ST
 SAN DIEGO, CA 92316
 Site 5 of 6 in cluster R**

**CA HIST CORTESE S105026138
 N/A**

Relative: HIST CORTESE:
Lower edr_fname: NAVY LODGE SITE
 edr_fadd1: 28TH & MAIN ST
Actual: City,State,Zip: SAN DIEGO, CA 92316
40 ft. Region: CORTESE
 Facility County Code: 37
 Reg By: LTNKA
 Reg Id: 9UT2653

**R154
 SE
 1/8-1/4
 0.237 mi.
 1249 ft.**

**NAVY LODGE SITE
 28TH & MAIN ST
 NS SAN DIEGO, CA 92136
 Site 6 of 6 in cluster R**

**CA LUST S102434217
 N/A**

Relative: LUST REG 9:
Lower Region: 9
Actual: Status: Preliminary site assessment underway
40 ft. Case Number: 9UT2653
 Local Case: H01447-026
 Substance: Diesel
 Qty Leaked: 0
 Abate Method: Excavate and Dispose - remove contaminated soil and dispose in approved site

Map ID
 Direction
 Distance
 Elevation

MAP FINDINGS

Site

Database(s)

EDR ID Number
 EPA ID Number

NAVY LODGE SITE (Continued)

S102434217

Local Agency: San Diego
 How Found: Tank Closure
 How Stopped: Close Tank
 Source: Unknown
 Cause: Unknown
 Lead Agency: Local Agency
 Case Type: Soil only
 Date Found: 03/31/1993
 Date Stopped: 03/31/1993
 Confirm Date: 03/31/1993
 Submit Workplan: 8/10/93
 Prelim Assess: 09/30/1993
 Desc Pollution: Not reported
 Remed Plan: / /
 Remed Action: Not reported
 Began Monitor: Not reported
 Release Date: 08/04/1993
 Enforce Date: Not reported
 Closed Date: Not reported
 Enforce Type: Not reported
 Pilot Program: LOP
 Basin Number: 908.32
 GW Depth: >14
 Beneficial Use: Municipal groundwater use
 NPDES Number: Not reported
 Priority: 2B
 File Dispn: Not reported
 Interim Remedial Actions: No
 Cleanup and Abatement order Number: Not reported
 Waste Discharge Requirement Number: Not reported

P155
WNW
 1/8-1/4
 0.240 mi.
 1265 ft.

SAMPSON STREET SITE
SAMPSON STREET
SAN DIEGO, CA 92113
 Site 6 of 6 in cluster P

CA CPS-SLIC **S123530843**
CA CERS **N/A**

Relative:
Lower
Actual:
48 ft.

CPS-SLIC:
 Name: SAMPSON STREET SITE
 Address: SAMPSON STREET
 City,State,Zip: SAN DIEGO, CA 92113
 Region: STATE
Facility Status: Open - Inactive
 Status Date: 01/14/2019
 Global Id: T10000012577
 Lead Agency: SAN DIEGO RWQCB (REGION 9)
 Lead Agency Case Number: Not reported
 Latitude: 32.69592
 Longitude: -117.1414
 Case Type: Cleanup Program Site
 Case Worker: SST
 Local Agency: Not reported
 RB Case Number: 31001
 File Location: All Files are on GeoTracker or in the Local Agency Database
 Potential Media Affected: Indoor Air, Soil Vapor
 Potential Contaminants of Concern: Tetrachloroethylene (PCE), Trichloroethylene (TCE)
 Site History: Unknown source of chlorinated solvents in this area.

Map ID
Direction
Distance
Elevation

MAP FINDINGS

Site

Database(s)

EDR ID Number
EPA ID Number

SAMPSON STREET SITE (Continued)

S123530843

[Click here to access the California GeoTracker records for this facility:](#)

CERS:

Name: SAMPSON STREET SITE
Address: SAMPSON STREET
City,State,Zip: SAN DIEGO, CA 92113
Site ID: 513632
CERS ID: T10000012577
CERS Description: Cleanup Program Site

Affiliation:

Affiliation Type Desc: Regional Board Caseworker
Entity Name: STEVE S. TEEL - SAN DIEGO RWQCB (REGION 9)
Entity Title: Not reported
Affiliation Address: 2375 Northside Drive, Suite 100
Affiliation City: SAN DIEGO
Affiliation State: CA
Affiliation Country: Not reported
Affiliation Zip: Not reported
Affiliation Phone: 6195213357

V156
West
1/4-1/2
0.251 mi.
1324 ft.

**SOUTHWEST MARINE
2201 MAIN ST
SAN DIEGO, CA 92113**
Site 1 of 6 in cluster V

**CA Cortese S112877133
CA HAZNET N/A
CA HWTS**

**Relative:
Lower
Actual:
44 ft.**

CORTESE:

Name: SOUTHWEST MARINE
Address: 2201 MAIN ST
City,State,Zip: SAN DIEGO, CA 921133640
Region: CORTESE
Envirostor Id: Not reported
Global ID: T0607300692
Site/Facility Type: LUST CLEANUP SITE
Cleanup Status: COMPLETED - CASE CLOSED
Status Date: Not reported
Site Code: Not reported
Latitude: Not reported
Longitude: Not reported
Owner: Not reported
Enf Type: Not reported
Swat R: Not reported
Flag: active
Order No: Not reported
Waste Discharge System No: Not reported
Effective Date: Not reported
Region 2: Not reported
WID Id: Not reported
Solid Waste Id No: Not reported
Waste Management Uit Name: Not reported
File Name: Active Open

HAZNET:

Name: SOUTHWEST MARINE

Map ID
Direction
Distance
Elevation

MAP FINDINGS

Site

Database(s)

EDR ID Number
EPA ID Number

SOUTHWEST MARINE (Continued)

S112877133

Address: 2201 MAIN ST
Address 2: Not reported
City,State,Zip: SAN DIEGO, CA 921700000
Contact: LENA BEST EXT 3907
Telephone: 6192381000
Mailing Name: Not reported
Mailing Address: SAN DIEGO CAL SWM

Year: 1997
Gepaid: CAC001242232
TSD EPA ID: CAD008364432
CA Waste Code: 352 - Other organic solids
Disposal Method: D80 - Disposal, Land Fill
Tons: 0.125

Year: 1997
Gepaid: CAC001242232
TSD EPA ID: CAD008364432
CA Waste Code: 352 - Other organic solids
Disposal Method: R01 - Recycler
Tons: 0.125

Additional Info:

Year: 1997
Gen EPA ID: CAC001242232

Shipment Date: 19970228
Creation Date: 6/26/1997 0:00:00
Receipt Date: 19970306
Manifest ID: 96741360
Trans EPA ID: CA0000970392
Trans Name: Not reported
Trans 2 EPA ID: Not reported
Trans 2 Name: Not reported
TSD EPA ID: CAD008364432
Trans Name: Not reported
TSD Alt EPA ID: CAD008364432
TSD Alt Name: Not reported
Waste Code Description: 352 - Other organic solids
RCRA Code: Not reported
Meth Code: D80 - Disposal, Land Fill
Quantity Tons: 0.125
Waste Quantity: 250
Quantity Unit: P
Additional Code 1: Not reported
Additional Code 2: Not reported
Additional Code 3: Not reported
Additional Code 4: Not reported
Additional Code 5: Not reported

Shipment Date: 19970228
Creation Date: 6/26/1997 0:00:00
Receipt Date: 19970306
Manifest ID: 96741360
Trans EPA ID: CA0000970392
Trans Name: Not reported

Map ID
 Direction
 Distance
 Elevation

MAP FINDINGS

Site

Database(s)

EDR ID Number
 EPA ID Number

SOUTHWEST MARINE (Continued)

S112877133

Trans 2 EPA ID: Not reported
 Trans 2 Name: Not reported
 TSDf EPA ID: CAD008364432
 Trans Name: Not reported
 TSDf Alt EPA ID: CAD008364432
 TSDf Alt Name: Not reported
 Waste Code Description: 352 - Other organic solids
 RCRA Code: D008
 Meth Code: R01 - Recycler
 Quantity Tons: 0.125
 Waste Quantity: 250
 Quantity Unit: P
 Additional Code 1: Not reported
 Additional Code 2: Not reported
 Additional Code 3: Not reported
 Additional Code 4: Not reported
 Additional Code 5: Not reported

HWTS:

Name: SOUTHWEST MARINE
 Address: 2201 MAIN ST
 Address 2: Not reported
 City,State,Zip: SAN DIEGO, CA 921700000
 EPA ID: CAC001242232
 Inactive Date: 10/25/2000
 Create Date: 02/25/1997
 Last Act Date: 10/25/2000
 Mailing Name: Not reported
 Mailing Address: SAN DIEGO CAL SWM
 Mailing Address 2: Not reported
 Mailing City,State,Zip: SAN DIEGO, CA 921700308
 Owner Name: CORPORATION
 Owner Address: SAN DIEGO CAL SWM
 Owner Address 2: Not reported
 Owner City,State,Zip: SAN DIEGO, CA 921700308
 Contact Name: LENA BEST EXT 3907
 Contact Address: SAN DIEGO CAL SWM
 Contact Address 2: Not reported
 City,State,Zip: SAN DIEGO, CA 921700308

V157
West
1/4-1/2
0.251 mi.
1324 ft.

SOUTHWEST MARINE
2201-2399 MAIN ST
SAN DIEGO, CA 92113

CA LUST S101302201
CA SWEEPS UST N/A

Site 2 of 6 in cluster V

Relative:
Lower
Actual:
44 ft.

LUST REG 9:
 Region: 9
 Status: Case Closed
 Case Number: 9UT1912
 Local Case: H22821-001
 Substance: Diesel
 Qty Leaked: Not reported
 Abate Method: Excavate and Dispose - remove contaminated soil and dispose in approved site
 Local Agency: San Diego
 How Found: Other Means

Map ID
Direction
Distance
Elevation

MAP FINDINGS

Site

Database(s)

EDR ID Number
EPA ID Number

SOUTHWEST MARINE (Continued)

S101302201

How Stopped: Other Means
Source: Unknown
Cause: Unknown
Lead Agency: Local Agency
Case Type: Soil only
Date Found: 02/01/1991
Date Stopped: 02/01/1991
Confirm Date: 02/01/1991
Submit Workplan: Not reported
Prelim Assess: 01/31/1991
Desc Pollution: Not reported
Remed Plan: / /
Remed Action: Not reported
Began Monitor: Not reported
Release Date: 02/01/1991
Enforce Date: Not reported
Closed Date: 11/3/98
Enforce Type: Not reported
Pilot Program: LOP
Basin Number: 908.22
GW Depth: ~26'
Beneficial Use: No Beneficial groundwater use
NPDES Number: Not reported
Priority: 2B
File Dispn: File discarded, case closed
Interim Remedial Actions: No
Cleanup and Abatement order Number: Not reported
Waste Discharge Requirement Number: Not reported

SWEEPS UST:

Name: SOUTHWEST MARINE
Address: 2201-2399 MAIN ST
City: SAN DIEGO
Status: Active
Comp Number: 22821
Number: 9
Board Of Equalization: Not reported
Referral Date: Not reported
Action Date: 06-26-92
Created Date: 02-29-88
Owner Tank Id: Not reported
SWRCB Tank Id: Not reported
Tank Status: Not reported
Capacity: Not reported
Active Date: Not reported
Tank Use: Not reported
STG: Not reported
Content: Not reported
Number Of Tanks: Not reported

Name: SOUTHWEST MARINE
Address: 2201-2399 MAIN ST
City: SAN DIEGO
Status: Not reported
Comp Number: 22821
Number: Not reported
Board Of Equalization: Not reported

Map ID
 Direction
 Distance
 Elevation

MAP FINDINGS

Site

Database(s)

EDR ID Number
 EPA ID Number

SOUTHWEST MARINE (Continued)

S101302201

Referral Date: Not reported
 Action Date: Not reported
 Created Date: Not reported
 Owner Tank Id: Not reported
 SWRCB Tank Id: 37-000-022821-000001
 Tank Status: Not reported
 Capacity: 12000
 Active Date: Not reported
 Tank Use: M.V. FUEL
 STG: PRODUCT
 Content: OTHER
 Number Of Tanks: 1

V158
West
1/4-1/2
0.251 mi.
1324 ft.

SOUTHWEST MARINE
2201 MAIN ST
SAN DIEGO, CA 92113
Site 3 of 6 in cluster V

CA LUST **S103642678**
CA San Diego Co. HMM **N/A**
CA CERS

Relative:
Lower
Actual:
44 ft.

LUST:
 Name: SOUTHWEST MARINE
 Address: 2201 MAIN ST
 City,State,Zip: SAN DIEGO, CA 921133640
 Lead Agency: SAN DIEGO COUNTY LOP
 Case Type: LUST Cleanup Site
 Geo Track: http://geotracker.waterboards.ca.gov/profile_report.asp?global_id=T0607300692
 Global Id: T0607300692
 Latitude: 32.6944784494357
 Longitude: -117.140815632494
 Status: Completed - Case Closed
 Status Date: 11/03/1998
 Case Worker: Not reported
 RB Case Number: 9UT1912
 Local Agency: Not reported
 File Location: Local Agency
 Local Case Number: H22821-001
 Potential Media Affect: Soil
 Potential Contaminants of Concern: Diesel
 Site History: Not reported

LUST:
 Global Id: T0607300692
 Action Type: ENFORCEMENT
 Date: 10/28/1998
 Action: Clean Up Fund - Case Closure Review Summary Report (RSR)

Global Id: T0607300692
 Action Type: ENFORCEMENT
 Date: 11/03/1998
 Action: Closure/No Further Action Letter

Global Id: T0607300692
 Action Type: Other
 Date: 01/23/1991
 Action: Leak Began

Global Id: T0607300692
 Action Type: Other

Map ID
Direction
Distance
Elevation

MAP FINDINGS

Site

Database(s)

EDR ID Number
EPA ID Number

SOUTHWEST MARINE (Continued)

S103642678

Date: 01/23/1991
Action: Leak Discovery

Global Id: T0607300692
Action Type: Other
Date: 01/23/1991
Action: Leak Stopped

Global Id: T0607300692
Action Type: Other
Date: 01/31/1991
Action: Leak Reported

Global Id: T0607300692
Action Type: ENFORCEMENT
Date: 02/08/1991
Action: Notice of Responsibility

LUST:

Global Id: T0607300692
Status: Open - Case Begin Date
Status Date: 01/23/1991

Global Id: T0607300692
Status: Completed - Case Closed
Status Date: 11/03/1998

HMMD SAN DIEGO:

Name: TALIN TIRE
Address: 2201 MAIN ST
City,State,Zip: SAN DIEGO, CA 92113
Permit Number: 115811
Business Type: Not reported
EPA Id Number: Not reported
APN: 538-790-12-00
Last HMMD Inspection: 01/25/1991
Facility Telephone: Not reported
Permit Status: INAC
Permit Expiration: 01/25/1991
Date Last Updated: 11/02/2012
Facility Owner: Not reported
Facility Mailing Address: Not reported
Facility Mailing City: Not reported
Facility Mailing State: Not reported
Facility Mailing Zip: Not reported
UST Owner: Not reported
Handle Regulated Hazmat: Not reported
Own Or Operate UST: Not reported
Subject To APSA: Not reported
Generate Haz Waste: Y
Treat Haz Waste: Not reported
Generate Medical Waste: Not reported

Name: SOUTHWEST MARINE
Address: 2201 MAIN ST

Map ID
Direction
Distance
Elevation

MAP FINDINGS

Site

Database(s)

EDR ID Number
EPA ID Number

SOUTHWEST MARINE (Continued)

S103642678

City,State,Zip: SAN DIEGO, CA 92113
Permit Number: 122821
Business Type: Not reported
EPA Id Number: Not reported
APN: 538-790-12-00
Last HMMD Inspection: Not reported
Facility Telephone: Not reported
Permit Status: INAC
Permit Expiration: Not reported
Date Last Updated: 11/02/2012
Facility Owner: Not reported
Facility Mailing Address: Not reported
Facility Mailing City: Not reported
Facility Mailing State: Not reported
Facility Mailing Zip: Not reported
UST Owner: Not reported
Handle Regulated Hazmat: Not reported
Own Or Operate UST: Not reported
Subject To APSA: Not reported
Generate Haz Waste: Not reported
Treat Haz Waste: Not reported
Generate Medical Waste: Not reported

UST:

UST Name: UNDERGROUND TANK 122821 T001
Last Update: 2012-11-02 14:17:38
Permit Number: 122821
Tank Type: UNKNOWN
Additional Id: AT2180
Capacity Gallons: 12000
UST Contents: DIESEL
Other Content Info: DIESEL
Reg Status: REMOVED
Remove Close Date: 1991-01-02 00:00:00
Year Installed: Not reported
Pipe Type: Not reported
Delivery System: Not reported
Monitor Code: 90
UST Monitor Method: NO MONITORING ALTERNATIVE SELECTED. VERIFY AND ENTER MONITORING ALTERNATIVE DURING INSPECTION.

CERS:

Name: SOUTHWEST MARINE
Address: 2201 MAIN ST
City,State,Zip: SAN DIEGO, CA 921133640
Site ID: 192459
CERS ID: T0607300692
CERS Description: Leaking Underground Storage Tank Cleanup Site

Map ID
Direction
Distance
Elevation

MAP FINDINGS

Site

Database(s) EDR ID Number
EPA ID Number

W159 ARCO TERMINAL
WSW 2295 HARBOR DR E
1/4-1/2 SAN DIEGO, CA 92113
0.259 mi.
1367 ft. Site 1 of 3 in cluster W

CA LUST S102424490
N/A

Relative: LUST REG 9:
Lower Region: 9
Actual: Status: Preliminary site assessment underway
32 ft. Case Number: 9UT3030
Local Case: H02375-003
Substance: Gasoline
Qty Leaked: 0
Abate Method: Not reported
Local Agency: San Diego
How Found: Not reported
How Stopped: Not reported
Source: Unknown
Cause: Unknown
Lead Agency: Local Agency
Case Type: Soil only
Date Found: 11/22/1994
Date Stopped: 11/22/1994
Confirm Date: 01/06/1995
Submit Workplan: Not reported
Prelim Assess: 01/09/1995
Desc Pollution: Not reported
Remed Plan: / /
Remed Action: Not reported
Began Monitor: Not reported
Release Date: 01/05/1995
Enforce Date: 1/5/95
Closed Date: Not reported
Enforce Type: SEL
Pilot Program: LOP
Basin Number: 908.22
GW Depth: Not reported
Beneficial Use: BUOC
NPDES Number: Not reported
Priority: Medium priority
File Dispn: File discarded, case closed
Interim Remedial Actions: Yes
Cleanup and Abatement order Number: Not reported
Waste Discharge Requirement Number: Not reported

W160 ARCO GAS TERMINAL
WSW 2295 HARBOR DR E
1/4-1/2 SAN DIEGO, CA 92113
0.259 mi.
1367 ft. Site 2 of 3 in cluster W

CA LUST S104494692
N/A

Relative: LUST REG 9:
Lower Region: 9
Actual: Status: Preliminary site assessment workplan submitted
32 ft. Case Number: 9UT3986
Local Case: H02375-005
Substance: Unleaded Gasoline
Qty Leaked: 0
Abate Method: Not reported
Local Agency: San Diego

Map ID
Direction
Distance
Elevation

MAP FINDINGS

Site

Database(s)

EDR ID Number
EPA ID Number

ARCO GAS TERMINAL (Continued)

S104494692

How Found: Other Means
How Stopped: Other Means
Source: Piping
Cause: Unknown
Lead Agency: Local Agency
Case Type: Soil only
Date Found: 08/07/1998
Date Stopped: 08/07/1998
Confirm Date: 08/17/1998
Submit Workplan: 10/5/99
Prelim Assess: / /
Desc Pollution: Not reported
Remed Plan: / /
Remed Action: Not reported
Began Monitor: Not reported
Release Date: 08/17/1998
Enforce Date: 10/8/99
Closed Date: Not reported
Enforce Type: SEL
Pilot Program: LOP
Basin Number: 908.22
GW Depth: Not reported
Beneficial Use: No Beneficial groundwater use
NPDES Number: Not reported
Priority: Low priority. Priority ranking can change over time.
File Disp: Not reported
Interim Remedial Actions: Not reported
Cleanup and Abatement order Number: Not reported
Waste Discharge Requirement Number: Not reported

W161
WSW
1/4-1/2
0.259 mi.
1367 ft.
Relative:
Lower
Actual:
32 ft.

SAN DIEGO MARKETING TERMINAL
2295 E HARBOR DRIVE
SAN DIEGO, CA 92113
Site 3 of 3 in cluster W

CA LUST S100725892
CA SAN DIEGO CO. SAM N/A
CA CPS-SLIC
CA San Diego Co. HMMD
CA CERS HAZ WASTE
CA SWEEPS UST
CA HIST UST
CA CERS TANKS
CA Cortese
CA EMI
CA HAZNET
CA HIST CORTESE
CA NPDES
CA SAN DIEGO CO LOP
CA CIWQS
CA CERS
CA HWTS

LUST:

Name: ARCO SAN DIEGO TERMINAL
Address: 2295 E HARBOR DR
City,State,Zip: SAN DIEGO, CA 921133636
Lead Agency: SAN DIEGO COUNTY LOP
Case Type: LUST Cleanup Site
Geo Track: http://geotracker.waterboards.ca.gov/profile_report.asp?global_id=T0607301045
Global Id: T0607301045
Latitude: 32.6935517153331
Longitude: -117.14147093002

Map ID
Direction
Distance
Elevation

MAP FINDINGS

Site

Database(s)

EDR ID Number
EPA ID Number

SAN DIEGO MARKETING TERMINAL (Continued)

S100725892

Status: Completed - Case Closed
Status Date: 01/27/2010
Case Worker: Not reported
RB Case Number: 9UT2279
Local Agency: Not reported
File Location: Local Agency
Local Case Number: H02375-002
Potential Media Affect: Other Groundwater (uses other than drinking water)
Potential Contaminants of Concern: Gasoline
Site History: Soil and groundwater assessment and remediation activities have been ongoing at the site since 1992 to address hydrocarbon impacts due to historical fuel releases at the site. There are currently four open site assessment cases with DEH for this site. All information is managed under DEH case # H02375-005. Site assessment activities are ongoing for this site, and joint monitoring with the neighboring Chevron terminal is being conducted. Please see the Environmental Data tab for additional site specific data. This case has been consolidated with H02375-003, please see case H02375-003 for all case information.

LUST:

Global Id: T0607301045
Action Type: ENFORCEMENT
Date: 01/21/2010
Action: Closure/No Further Action Letter

Global Id: T0607301045
Action Type: ENFORCEMENT
Date: 10/19/1992
Action: Notice of Responsibility

Global Id: T0607301045
Action Type: Other
Date: 09/10/1992
Action: Leak Began

Global Id: T0607301045
Action Type: Other
Date: 09/10/1992
Action: Leak Discovery

Global Id: T0607301045
Action Type: Other
Date: 09/10/1992
Action: Leak Reported

Global Id: T0607301045
Action Type: ENFORCEMENT
Date: 07/14/2009
Action: Letter - Notice

LUST:

Global Id: T0607301045
Status: Open - Case Begin Date
Status Date: 09/10/1992

Global Id: T0607301045

Map ID
Direction
Distance
Elevation

MAP FINDINGS

Site

Database(s)

EDR ID Number
EPA ID Number

SAN DIEGO MARKETING TERMINAL (Continued)

S100725892

Status: Open - Remediation
Status Date: 11/14/1997

Global Id: T0607301045
Status: Completed - Case Closed
Status Date: 01/27/2010

Name: ARCO SAN DIEGO TERMINAL
Address: 2295 E HARBOR DR
City,State,Zip: SAN DIEGO, CA 921133636
Lead Agency: SAN DIEGO COUNTY LOP
Case Type: LUST Cleanup Site
Geo Track: http://geotracker.waterboards.ca.gov/profile_report.asp?global_id=T0607399202
Global Id: T0607399202
Latitude: 32.6934610022539
Longitude: -117.141868639127
Status: Completed - Case Closed
Status Date: 01/27/2010
Case Worker: Not reported
RB Case Number: 9UT3986
Local Agency: Not reported
File Location: Local Agency
Local Case Number: H02375-005
Potential Media Affect: Other Groundwater (uses other than drinking water)
Potential Contaminants of Concern: Gasoline
Site History: Soil and groundwater assessment and remediation activities have been ongoing at the site since 1992 to address hydrocarbon impacts due to historical fuel releases at the site. There are currently four open site assessment cases with DEH for this site. All information is managed under DEH case # H02375-005. Site assessment activities are ongoing for this site, and joint monitoring with the neighboring Chevron terminal is being conducted. Please see the Environmental Data tab for additional site specific data. This case has been administratively consolidated with H02375-003, please see H02375-003 for all case information.

LUST:

Global Id: T0607399202
Action Type: ENFORCEMENT
Date: 01/21/2010
Action: Closure/No Further Action Letter

Global Id: T0607399202
Action Type: Other
Date: 08/07/1998
Action: Leak Began

Global Id: T0607399202
Action Type: Other
Date: 08/07/1998
Action: Leak Discovery

Global Id: T0607399202
Action Type: Other
Date: 08/07/1998
Action: Leak Stopped

Map ID
Direction
Distance
Elevation

MAP FINDINGS

Site

Database(s)

EDR ID Number
EPA ID Number

SAN DIEGO MARKETING TERMINAL (Continued)

S100725892

Global Id: T0607399202
Action Type: Other
Date: 08/17/1998
Action: Leak Reported

Global Id: T0607399202
Action Type: RESPONSE
Date: 05/04/2009
Action: Monitoring Report - Quarterly

Global Id: T0607399202
Action Type: RESPONSE
Date: 11/20/2008
Action: Monitoring Report - Quarterly

Global Id: T0607399202
Action Type: RESPONSE
Date: 07/30/2009
Action: Monitoring Report - Quarterly

Global Id: T0607399202
Action Type: ENFORCEMENT
Date: 10/08/1999
Action: Notice of Responsibility

Global Id: T0607399202
Action Type: ENFORCEMENT
Date: 07/15/2009
Action: Letter - Notice

LUST:

Global Id: T0607399202
Status: Open - Case Begin Date
Status Date: 05/01/1998

Global Id: T0607399202
Status: Open - Remediation
Status Date: 05/01/1998

Global Id: T0607399202
Status: Completed - Case Closed
Status Date: 01/27/2010

Name: ARCO SAN DIEGO TERMINAL
Address: 2295 E HARBOR DR
City,State,Zip: SAN DIEGO, CA 921133636
Lead Agency: SAN DIEGO COUNTY LOP
Case Type: LUST Cleanup Site
Geo Track: http://geotracker.waterboards.ca.gov/profile_report.asp?global_id=T0607301799
Global Id: T0607301799
Latitude: 32.6939991944137
Longitude: -117.142388820648
Status: Completed - Case Closed
Status Date: 06/25/2020
Case Worker: EM
RB Case Number: 9UT3030

Map ID
Direction
Distance
Elevation

MAP FINDINGS

Site

Database(s)

EDR ID Number
EPA ID Number

SAN DIEGO MARKETING TERMINAL (Continued)

S100725892

Local Agency: SAN DIEGO COUNTY LOP
File Location: Local Agency
Local Case Number: H02375-003
Potential Media Affect: Other Groundwater (uses other than drinking water)
Potential Contaminants of Concern: Gasoline
Site History: The Site is at the southwest corner of Harbor Drive and Sicard Street and has operated as a bulk fuel terminal facility in some form since approximately 1925. The site included wharf and pier facilities until the 1930s when dredged material from the San Diego Bay was used to extend the shoreline from what is now Belt Street to the current configuration. Fuel was delivered to the terminal via pipelines from the historic pier facilities until the 1960s when the Kinder-Morgan Pipeline located southwest of the terminal was built and began supplying fuel to the terminal. A total of five Site Assessment and Mitigation (SAM) cases exist for this Site. Former cases H02375-001, H02375-002, H02375-004, and H02375-005 were all administratively closed and merged with the current case, H02375-003, on November 20, 2008. A summary of each release is listed below. Voluntary Assistance Program (VAP) case H02375-001 was opened in February 1992 to oversee the profiling and disposal of various soil stockpiles. Local Oversight Program (LOP) case H02375-002 was opened in May 1992 due to elevated soil sample results from four underground storage tanks (USTs) that were removed in September 1992. The current release, H02373-003, was opened in December 1994 due to hydrocarbon contamination noted following the removal of a gasoline / diesel recovery UST. Release H02373-004 was opened in April 1996 due to hydrocarbon contamination noted following the removal of a gasoline vapor recovery UST and a vapor knockout tank. Release H02373-005 was opened in October 1999 as the result of a 700-gallon release from a Kinder Morgan pipeline failure in August 1998. The chronology of assessment and remediation events in this closure summary will include portions of all of four former Releases that were merged into H02373-003. From 1993 (following the opening of SAM case H02375-002) to November 2002, 35 groundwater monitoring wells (MWs) were installed, including four air sparge wells, at which time the groundwater plume was delineated with the majority of the groundwater impacts limited to the southern portion of the Site. Figures 3, 4, 5, 6 and 7 from the April 28, 2017 First Quarter 2017 Post-Remedial Groundwater Monitoring Report show the distribution of dissolved contaminant of concern (COC) levels at the Site. Aquifer testing was performed on April 27 and 28, 1994. A step drawdown test was attempted on well MW-8 on April 27, 1994. However, due to the low yield, the test was discontinued. Subsequently, a 12-hour constant-rate pump test was performed on well MW-12, and a slug test was performed using well MW-9. Based on the results, the hydraulic conductivity (k) was estimated to be between 1.60X10⁻⁴ and 5.01X10⁻³ feet/minute, and transmissivity (T) was estimated between 1.44X10⁻² and 6.15X10⁻³ feet²/minute. A soil vapor extraction (SVE) pilot test was conducted on August 30 and 31, 1995. The test indicated a radius of influence ranging from approximately 32 to 55 feet while pulling less than 100 cubic feet per minute (cfm) at medium vacuum. The pilot study results indicated SVE was a viable alternative for remediation at the site. A tidal influence study was conducted between July 29, 1996 and August 2, 1996. The purpose of the study was to evaluate potential hydraulic connection between tidal fluctuations in San Diego Bay and groundwater elevations beneath the Site. No hydraulic connection to tidal changes was identified. Separate-phase

Map ID
Direction
Distance
Elevation

MAP FINDINGS

Site

Database(s)

EDR ID Number
EPA ID Number

SAN DIEGO MARKETING TERMINAL (Continued)

S100725892

hydrocarbons (SPH) have been identified in MWs MW-7, MW-12, MW-14, MW-15, MW-21, MW-22, MW-23, MW-24, MW-25, MW-26, MW-27, and MW-30. Laboratory chromatograms indicated the GRO and DRO concentrations reported in the groundwater samples are gasoline-, diesel-, and jet-fuel-range hydrocarbons. Removal of SPH from wells has been performed since 1998 using a several methods including hand bailing, over-purge events with vacuum trucks, sorbent socks, and skimmers. The highest volume of SPH was removed by a skimmer system that removed approximately 3,000 gallons of SPH between 2001 and 2005. The SPH skimmer system utilized five recovery wells (MW-14, MW-15, MW-23, MW-27, and MW-32), and included three separator/pneumatic product recovery pumps rotated among the five wells, pump controllers, transfer piping, air supply piping, a product storage tank, system shutdown controls, and optimization of the system. The cumulative total volume of SPH removed using all methods was approximately 3,255 gallons. On January 15, 1997, approximately 95 gallons of jet fuel spilled from a sampling sink in a small enclosure along the southern portion of the facility (approximately 20-feet west of MW-27). The standing product was removed via vacuum truck and approximately three cubic yards of hydrocarbon-impacted soil was excavated. The soil was transported to a certified soil treatment facility. On August 7, 1998, approximately 700 gallons of gasoline were released at the southwestern portion of the site due to a Kinder Morgan pipeline leak (H02375-005). Gasoline saturated the surface soil and asphalt around the leak location and infiltrated the subsurface. From August 8 through 12, 1998, approximately 100 gallons of product was removed via vacuum truck, and 80 tons of hydrocarbon-impacted soil was excavated from the area of the pipeline leak. A Corrective Action Plan (CAP) was submitted in November 1996 for SVE. The SVE system commenced in May 1998 and continued until February 2006. An air sparging (AS) system with four air sparge wells (AS-1 through AS-4) was brought online during the fourth quarter 2004. The system was modified to allow operation as a biosparge system using AS-1 through AS-4. The operation of the biosparge system started in August 2007. The biosparge system was operated in the area of the site where SPH had been removed, and residual SPH was minimal. The biosparge system operated until November 2014. Following that, a July 2015 CAP was submitted for natural attenuation and approved by DEH. Site closure was requested via the State Water Resources Control Board (SWRCB) Low-Threat Underground Storage Tank Case Closure Policy (LTCP). The public comment period ended on June 9, 2020 and SAM received no comments. Site Closure via the LTCP is protective of human health and groundwater resources because: The plume is stable and decreasing. SPH has been removed to the extent practicable. The remaining SPH is immobile. There are no supply wells within 1/2 mile of the site. The Site is in the Pueblo San Diego - San Diego Mesa - Chollas (908.22) Hydrologic Sub Area (HSA). Groundwater in this HSA has no designated beneficial uses. Trenches for utilities are above the groundwater surface, which is an average of 15 to 25-feet to grade surface (bgs) at the Site. The only exception is MW-31, which has groundwater levels between 10 to 12 feet bgs; however, MW-31 has always been non-detect for hydrocarbons. A soil vapor survey and Human Health Risk Analysis (HHRA) were not performed. Per Stantec, this would not be required based on the LTCP guidelines (SWRCB, 2012), which states that an HHRA is not required given the current site usage as a bulk fuel terminal. Moreover, indoor air intrusion is not a concern as the residual groundwater plume is not under any structures. The highest

Map ID
Direction
Distance
Elevation

MAP FINDINGS

Site

Database(s)

EDR ID Number
EPA ID Number

SAN DIEGO MARKETING TERMINAL (Continued)

S100725892

remaining dissolved benzene concentration in groundwater (42 ug/l) is below the LTCP cleanup criteria of 3,000 ug/l. Moreover, a trend analysis estimates that that benzene in groundwater will degrade to the Maximum Contaminant Level (MCL) of 1 ug/l by 2030. The highest remaining dissolved MTBE concentration in groundwater (90 ug/l) is currently below the LTCP cleanup criteria of 1,000 ug/l. A trend analysis estimates that that MTBE in groundwater will degrade to the primary MCL of 13 ug/l by 2030 and the secondary MCL of 5 ug/l by 2037. DEH concurs with the consultants conclusions and approves case closure. Stantec indicates that approximately 26,000 cubic yards of soil remain on site with concentrations over 100 mg/kg total petroleum hydrocarbons from gasoline and diesel (TPHg and TPHd). This soil is located in the south and eastern portion of the site from 10 25 feet bgs, per Figure 1 of the June 18, 2020 Estimate of Soil in Place. Stantec also notes that although several types of remediation were performed at the terminal, confirmation soil borings were not drilled to verify the progress. As a result, the estimate does not take into account the effects of remediation and natural attenuation of impacted soils. Permit DEH2018-LMWP-003702 was issued by DEH for destruction of 32 wells, including 4 Air Sparge Wells associated with the Site. The wells were destroyed on April 8 to 18, 2019. ANY CONTAMINATED SOIL EXCAVATED AS PART OF SUBSURFACE CONSTRUCTION WORK MUST BE MANAGED IN ACCORDANCE WITH THE LEGAL REQUIREMENTS AT THAT TIME.

LUST:

Global Id: T0607301799
Contact Type: Local Agency Caseworker
Contact Name: EWAN MOFFAT
Organization Name: SAN DIEGO COUNTY LOP
Address: P.O. Box 129261
City: San Diego
Email: ewan.moffat@sdcounty.ca.gov
Phone Number: Not reported

LUST:

Global Id: T0607301799
Action Type: RESPONSE
Date: 04/30/2011
Action: Monitoring Report - Semi-Annually

Global Id: T0607301799
Action Type: RESPONSE
Date: 07/30/2016
Action: Monitoring Report - Semi-Annually

Global Id: T0607301799
Action Type: RESPONSE
Date: 10/10/2017
Action: Correspondence

Global Id: T0607301799
Action Type: ENFORCEMENT
Date: 01/21/2010
Action: Letter - Notice

Global Id: T0607301799

Map ID
Direction
Distance
Elevation

MAP FINDINGS

Site

Database(s)

EDR ID Number
EPA ID Number

SAN DIEGO MARKETING TERMINAL (Continued)

S100725892

Action Type: RESPONSE
Date: 01/30/2012
Action: Monitoring Report - Semi-Annually

Global Id: T0607301799
Action Type: ENFORCEMENT
Date: 11/12/2014
Action: Technical Correspondence / Assistance / Other

Global Id: T0607301799
Action Type: ENFORCEMENT
Date: 09/03/2015
Action: Technical Correspondence / Assistance / Other

Global Id: T0607301799
Action Type: RESPONSE
Date: 07/30/2012
Action: Monitoring Report - Semi-Annually

Global Id: T0607301799
Action Type: RESPONSE
Date: 04/03/2020
Action: Other Report / Document

Global Id: T0607301799
Action Type: RESPONSE
Date: 06/18/2020
Action: Other Report / Document

Global Id: T0607301799
Action Type: RESPONSE
Date: 11/11/1996
Action: CAP/RAP - Other Report

Global Id: T0607301799
Action Type: ENFORCEMENT
Date: 05/12/2017
Action: Email Correspondence

Global Id: T0607301799
Action Type: RESPONSE
Date: 01/30/2013
Action: Monitoring Report - Semi-Annually

Global Id: T0607301799
Action Type: RESPONSE
Date: 12/10/2012
Action: Correspondence

Global Id: T0607301799
Action Type: RESPONSE
Date: 07/30/2013
Action: Monitoring Report - Semi-Annually

Global Id: T0607301799
Action Type: ENFORCEMENT
Date: 03/30/2017

Map ID
Direction
Distance
Elevation

MAP FINDINGS

Site

Database(s)

EDR ID Number
EPA ID Number

SAN DIEGO MARKETING TERMINAL (Continued)

S100725892

Action: Technical Correspondence / Assistance / Other

Global Id: T0607301799
Action Type: ENFORCEMENT
Date: 09/13/2017
Action: Technical Correspondence / Assistance / Other

Global Id: T0607301799
Action Type: ENFORCEMENT
Date: 04/13/2018
Action: Technical Correspondence / Assistance / Other

Global Id: T0607301799
Action Type: ENFORCEMENT
Date: 06/25/2020
Action: Closure/No Further Action Letter

Global Id: T0607301799
Action Type: RESPONSE
Date: 01/30/2014
Action: Monitoring Report - Semi-Annually

Global Id: T0607301799
Action Type: RESPONSE
Date: 07/30/2016
Action: Monitoring Report - Quarterly

Global Id: T0607301799
Action Type: RESPONSE
Date: 09/03/2015
Action: CAP/RAP - Other Report - Regulator Responded

Global Id: T0607301799
Action Type: RESPONSE
Date: 12/22/2015
Action: Monitoring Report - Semi-Annually - Regulator Responded

Global Id: T0607301799
Action Type: RESPONSE
Date: 07/30/2017
Action: Monitoring Report - Quarterly - Regulator Responded

Global Id: T0607301799
Action Type: RESPONSE
Date: 03/17/1999
Action: Other Workplan - Regulator Responded

Global Id: T0607301799
Action Type: ENFORCEMENT
Date: 01/05/1995
Action: Notice of Responsibility

Global Id: T0607301799
Action Type: Other
Date: 09/10/1992
Action: Leak Began

Map ID
Direction
Distance
Elevation

MAP FINDINGS

Site

Database(s)

EDR ID Number
EPA ID Number

SAN DIEGO MARKETING TERMINAL (Continued)

S100725892

| | |
|--------------|---|
| Global Id: | T0607301799 |
| Action Type: | Other |
| Date: | 09/10/1992 |
| Action: | Leak Discovery |
| Global Id: | T0607301799 |
| Action Type: | Other |
| Date: | 09/10/1992 |
| Action: | Leak Stopped |
| Global Id: | T0607301799 |
| Action Type: | Other |
| Date: | 09/10/1992 |
| Action: | Leak Reported |
| Global Id: | T0607301799 |
| Action Type: | RESPONSE |
| Date: | 10/30/2009 |
| Action: | Monitoring Report - Quarterly |
| Global Id: | T0607301799 |
| Action Type: | RESPONSE |
| Date: | 07/30/2014 |
| Action: | Monitoring Report - Semi-Annually |
| Global Id: | T0607301799 |
| Action Type: | RESPONSE |
| Date: | 12/21/1994 |
| Action: | Other Workplan - Regulator Responded |
| Global Id: | T0607301799 |
| Action Type: | RESPONSE |
| Date: | 10/21/2001 |
| Action: | Other Workplan - Regulator Responded |
| Global Id: | T0607301799 |
| Action Type: | RESPONSE |
| Date: | 06/13/1996 |
| Action: | Other Workplan - Regulator Responded |
| Global Id: | T0607301799 |
| Action Type: | RESPONSE |
| Date: | 12/01/2000 |
| Action: | Interim Remedial Action Plan - Regulator Responded |
| Global Id: | T0607301799 |
| Action Type: | RESPONSE |
| Date: | 04/30/2017 |
| Action: | Monitoring Report - Quarterly - Regulator Responded |
| Global Id: | T0607301799 |
| Action Type: | RESPONSE |
| Date: | 01/30/2017 |
| Action: | Monitoring Report - Quarterly - Regulator Responded |
| Global Id: | T0607301799 |
| Action Type: | RESPONSE |

Map ID
Direction
Distance
Elevation

MAP FINDINGS

Site

Database(s)

EDR ID Number
EPA ID Number

SAN DIEGO MARKETING TERMINAL (Continued)

S100725892

Date: 11/20/2008
Action: Monitoring Report - Quarterly

Global Id: T0607301799
Action Type: RESPONSE
Date: 05/04/2009
Action: Monitoring Report - Quarterly

Global Id: T0607301799
Action Type: RESPONSE
Date: 07/30/2009
Action: Monitoring Report - Quarterly

Global Id: T0607301799
Action Type: RESPONSE
Date: 01/30/2015
Action: Monitoring Report - Semi-Annually

Global Id: T0607301799
Action Type: RESPONSE
Date: 04/30/2010
Action: Monitoring Report - Semi-Annually

Global Id: T0607301799
Action Type: REMEDIATION
Date: 08/07/2007
Action: In Situ Physical/Chemical Treatment (other than SVE)

Global Id: T0607301799
Action Type: REMEDIATION
Date: 05/01/1998
Action: Soil Vapor Extraction (SVE)

Global Id: T0607301799
Action Type: REMEDIATION
Date: 03/25/2002
Action: Free Product Removal

Global Id: T0607301799
Action Type: REMEDIATION
Date: 08/07/1998
Action: Excavation

Global Id: T0607301799
Action Type: REMEDIATION
Date: 10/14/2002
Action: Excavation

Global Id: T0607301799
Action Type: REMEDIATION
Date: 01/15/1997
Action: Excavation

Global Id: T0607301799
Action Type: RESPONSE
Date: 10/30/2010
Action: Monitoring Report - Semi-Annually

Map ID
Direction
Distance
Elevation

MAP FINDINGS

Site

Database(s)

EDR ID Number
EPA ID Number

SAN DIEGO MARKETING TERMINAL (Continued)

S100725892

Global Id: T0607301799
Action Type: RESPONSE
Date: 10/30/2016
Action: Monitoring Report - Quarterly

Global Id: T0607301799
Action Type: ENFORCEMENT
Date: 07/14/2009
Action: Letter - Notice

LUST:

Global Id: T0607301799
Status: Open - Case Begin Date
Status Date: 11/22/1994

Global Id: T0607301799
Status: Open - Remediation
Status Date: 05/01/1998

Global Id: T0607301799
Status: Completed - Case Closed
Status Date: 06/25/2020

Name: ARCO SAN DIEGO TERMINAL
Address: 2295 E HARBOR DR
City,State,Zip: SAN DIEGO, CA 921133636
Lead Agency: SAN DIEGO COUNTY LOP
Case Type: LUST Cleanup Site
Geo Track: http://geotracker.waterboards.ca.gov/profile_report.asp?global_id=T0607301975
Global Id: T0607301975
Latitude: 32.6937467433096
Longitude: -117.141689798538
Status: Completed - Case Closed
Status Date: 01/27/2010
Case Worker: Not reported
RB Case Number: 9UT3218
Local Agency: Not reported
File Location: Local Agency
Local Case Number: H02375-004
Potential Media Affect: Other Groundwater (uses other than drinking water)
Potential Contaminants of Concern: Gasoline
Site History: Soil and groundwater assessment and remediation activities have been ongoing at the site since 1992 to address hydrocarbon impacts due to historical fuel releases at the site. There are currently four open site assessment cases with DEH for this site. All information is managed under DEH case # H02375-005. Site assessment activities are ongoing for this site, and joint monitoring with the neighboring Chevron terminal is being conducted. Please see the Environmental Data tab for additional site specific data. This case has been administratively consolidated with H02375-003, please see H02375-003 for all case information.

LUST:

Global Id: T0607301975
Action Type: ENFORCEMENT
Date: 01/21/2010

Map ID
Direction
Distance
Elevation

MAP FINDINGS

Site

Database(s)

EDR ID Number
EPA ID Number

SAN DIEGO MARKETING TERMINAL (Continued)

S100725892

Action: Closure/No Further Action Letter

Global Id: T0607301975
Action Type: ENFORCEMENT
Date: 06/28/1996
Action: Notice of Responsibility

Global Id: T0607301975
Action Type: Other
Date: 04/12/1996
Action: Leak Began

Global Id: T0607301975
Action Type: Other
Date: 04/12/1996
Action: Leak Discovery

Global Id: T0607301975
Action Type: Other
Date: 04/12/1996
Action: Leak Stopped

Global Id: T0607301975
Action Type: Other
Date: 04/12/1996
Action: Leak Reported

Global Id: T0607301975
Action Type: ENFORCEMENT
Date: 07/15/2009
Action: Letter - Notice

LUST:

Global Id: T0607301975
Status: Open - Case Begin Date
Status Date: 04/12/1996

Global Id: T0607301975
Status: Open - Remediation
Status Date: 06/27/1996

Global Id: T0607301975
Status: Completed - Case Closed
Status Date: 01/27/2010

LUST REG 9:

Region: 9
Status: Case Closed
Case Number: 9UT19
Local Case: T00299
Substance: Misc. Motor Vehicle Fuels
Qty Leaked: Not reported
Abate Method: No Action Required - incident is minor, requiring no remedial action
Local Agency: San Diego
How Found: Not reported

Map ID
Direction
Distance
Elevation

MAP FINDINGS

Site

Database(s)

EDR ID Number
EPA ID Number

SAN DIEGO MARKETING TERMINAL (Continued)

S100725892

How Stopped: Not reported
Source: Not reported
Cause: Not reported
Lead Agency: Local Agency
Case Type: Other ground water affected
Date Found: / /
Date Stopped: / /
Confirm Date: / /
Submit Workplan: Not reported
Prelim Assess: 09/30/1986
Desc Pollution: Not reported
Remed Plan: / /
Remed Action: Not reported
Began Monitor: Not reported
Release Date: 09/10/1986
Enforce Date: Not reported
Closed Date: 4/20/87
Enforce Type: Not reported
Pilot Program: LOP
Basin Number: 908.21
GW Depth: Not reported
Beneficial Use: NBNB/E
NPDES Number: Not reported
Priority: Not reported
File Dispn: File discarded, case closed
Interim Remedial Actions: No
Cleanup and Abatement order Number: Not reported
Waste Discharge Requirement Number: Not reported

Region: 9
Status: Preliminary site assessment underway
Case Number: 9UT2279
Local Case: H02375-002
Substance: Gasoline
Qty Leaked: Not reported
Abate Method: Not reported
Local Agency: San Diego
How Found: Tank Closure
How Stopped: Close Tank
Source: Unknown
Cause: Unknown
Lead Agency: Local Agency
Case Type: Other ground water affected
Date Found: 09/10/1992
Date Stopped: 09/10/1992
Confirm Date: 10/19/1992
Submit Workplan: 10/20/92
Prelim Assess: 03/31/1993
Desc Pollution: Not reported
Remed Plan: / /
Remed Action: Not reported
Began Monitor: Not reported
Release Date: 09/10/1992
Enforce Date: Not reported
Closed Date: Not reported
Enforce Type: Not reported
Pilot Program: LOP

Map ID
Direction
Distance
Elevation

MAP FINDINGS

Site

Database(s)

EDR ID Number
EPA ID Number

SAN DIEGO MARKETING TERMINAL (Continued)

S100725892

Basin Number: 908.21
GW Depth: 19'
Beneficial Use: NBNB/E
NPDES Number: Not reported
Priority: 2B
File Disp: File discarded, case closed
Interim Remedial Actions: Yes
Cleanup and Abatement order Number: Not reported
Waste Discharge Requirement Number: Not reported

Region: 9
Status: Preliminary site assessment underway
Case Number: 9UT3218
Local Case: H02375-004
Substance: Gasoline
Qty Leaked: 0
Abate Method: Not reported
Local Agency: San Diego
How Found: Not reported
How Stopped: Not reported
Source: Not reported
Cause: Not reported
Lead Agency: Local Agency
Case Type: Soil only
Date Found: 04/12/1996
Date Stopped: 04/12/1996
Confirm Date: / /
Submit Workplan: Not reported
Prelim Assess: 06/13/1996
Desc Pollution: Not reported
Remed Plan: / /
Remed Action: Not reported
Began Monitor: Not reported
Release Date: 04/12/1996
Enforce Date: 6/28/96
Closed Date: Not reported
Enforce Type: SEL
Pilot Program: LOP
Basin Number: 908.22
GW Depth: 11'+
Beneficial Use: No Beneficial groundwater use
NPDES Number: Not reported
Priority: Low priority. Priority ranking can change over time.
File Disp: Administratively opened on database, however no file physically exists
Interim Remedial Actions: Not reported
Cleanup and Abatement order Number: Not reported
Waste Discharge Requirement Number: Not reported

SAN DIEGO CO. SAM:

Name: ARCO SAN DIEGO TERMINAL
Address: 2295 E HARBOR DR
City,State,Zip: SAN DIEGO, CA 921133636
Case Number: H02375-001
Agency: DEH Site Assessment & Mitigation
Funding: Private - VAP
Facility Type: Soils Only
Facility Status: Closed Case

Map ID
Direction
Distance
Elevation

MAP FINDINGS

Site

Database(s) EDR ID Number
EPA ID Number

SAN DIEGO MARKETING TERMINAL (Continued)

S100725892

Date: 11/20/2008
Date Began: 2/12/1992

Name: ARCO SAN DIEGO TERMINAL
Address: 2295 E HARBOR DR
City,State,Zip: SAN DIEGO, CA 921133636
Case Number: H02375-002
Agency: DEH Site Assessment & Mitigation
Funding: LOP - State Fund
Facility Type: GW With No Beneficial Use Designation
Facility Status: Closed Case
Date: 1/27/2010
Date Began: 9/10/1992

Name: ARCO SAN DIEGO TERMINAL
Address: 2295 E HARBOR DR
City,State,Zip: SAN DIEGO, CA 921133636
Case Number: H02375-003
Agency: DEH Site Assessment & Mitigation
Funding: LOP - State Fund
Facility Type: GW With No Beneficial Use Designation
Facility Status: Remedial Action (Clean-Up)
Date: 5/1/1998
Date Began: 11/22/1994

Name: ARCO SAN DIEGO TERMINAL
Address: 2295 E HARBOR DR
City,State,Zip: SAN DIEGO, CA 921133636
Case Number: H02375-004
Agency: DEH Site Assessment & Mitigation
Funding: LOP - State Fund
Facility Type: GW With No Beneficial Use Designation
Facility Status: Closed Case
Date: 1/27/2010
Date Began: 4/12/1996

Name: ARCO SAN DIEGO TERMINAL
Address: 2295 E HARBOR DR
City,State,Zip: SAN DIEGO, CA 921133636
Case Number: H02375-005
Agency: DEH Site Assessment & Mitigation
Funding: LOP - State Fund
Facility Type: GW With No Beneficial Use Designation
Facility Status: Closed Case
Date: 1/27/2010
Date Began: 8/7/1998

CPS-SLIC:
Name: ARCO SAN DIEGO TERMINAL
Address: 2295 E HARBOR DR
City,State,Zip: SAN DIEGO, CA 921133636
Region: STATE
Facility Status: Completed - Case Closed
Status Date: 11/20/2008
Global Id: T0608130078
Lead Agency: SAN DIEGO COUNTY LOP
Lead Agency Case Number: H02375-001

Map ID
Direction
Distance
Elevation

MAP FINDINGS

Site

Database(s)

EDR ID Number
EPA ID Number

SAN DIEGO MARKETING TERMINAL (Continued)

S100725892

Latitude: 32.6932588102089
Longitude: -117.14200258255
Case Type: Cleanup Program Site
Case Worker: Not reported
Local Agency: Not reported
RB Case Number: 9UT19
File Location: Local Agency
Potential Media Affected: Not reported
Potential Contaminants of Concern: Not reported
Site History: Not reported

[Click here to access the California GeoTracker records for this facility:](#)

HMMD SAN DIEGO:

Name: TESORO SAN DIEGO TERMINAL
Address: 2295 E HARBOR DR
City,State,Zip: SAN DIEGO, CA 92113
Permit Number: Not reported
Business Type: Not reported
EPA Id Number: CAD000633271
APN: Not reported
Last HMMD Inspection: Not reported
Facility Telephone: 619-738-7401
Permit Status: Permit Renewed
Permit Expiration: Not reported
Date Last Updated: 10/23/2020
Facility Owner: Not reported
Facility Mailing Address: 2295 E HARBOR DR, SAN DIEGO, CA 92113-3636
Facility Mailing City: Not reported
Facility Mailing State: Not reported
Facility Mailing Zip: Not reported
UST Owner: N
Handle Regulated Hazmat: Not reported
Own Or Operate UST: Not reported
Subject To APSA: Not reported
Generate Haz Waste: Y
Treat Haz Waste: N
Generate Medical Waste: Not reported

UST DTL:

Record ID: DEH2002-HUPFP-102375
Permit Status: Permit Renewed
Active Permit: Y
Facility Id Number: 37-000-102375
Facility Type (Ust Facility): Not reported
Tank Owner Name: TESORO LOGISTICS OPERATIONS, LLC
Tankid: 16349
Tank Status: Closed In Place
Date Ust Permanently Closed: 11/29/2006
Tank Use: 01
Piping System Type: 02
Last Updated: 2020-10-23T02:32:40.000
Tank Capacityin Gallons: 1850
Tank Contents: Not reported
Type Of Tank: 02

Record ID: DEH2002-HUPFP-102375

Map ID
Direction
Distance
Elevation

MAP FINDINGS

Site

Database(s)

EDR ID Number
EPA ID Number

SAN DIEGO MARKETING TERMINAL (Continued)

S100725892

Permit Status: Permit Renewed
Active Permit: Y
Facility Id Number: 37-000-102375
Facility Type (Ust Facility): Not reported
Tank Owner Name: TESORO LOGISTICS OPERATIONS, LLC
Tankid: 81229
Tank Status: Exempt
Date Ust Permanently Closed: Not reported
Tank Use: 04
Piping System Type: 03
Last Updated: 2020-10-23T02:32:40.000
Tank Capacityin Gallons: 1500
Tank Contents: 99
Type Of Tank: 04

Record ID: DEH2002-HUPFP-102375
Permit Status: Permit Renewed
Active Permit: Y
Facility Id Number: 37-000-102375
Facility Type (Ust Facility): Not reported
Tank Owner Name: TESORO LOGISTICS OPERATIONS, LLC
Tankid: 16347
Tank Status: Removed
Date Ust Permanently Closed: 11/29/2006
Tank Use: 01
Piping System Type: 02
Last Updated: 2020-10-23T02:32:40.000
Tank Capacityin Gallons: 868
Tank Contents: Not reported
Type Of Tank: 02

Record ID: DEH2002-HUPFP-102375
Permit Status: Permit Renewed
Active Permit: Y
Facility Id Number: 37-000-102375
Facility Type (Ust Facility): Not reported
Tank Owner Name: TESORO LOGISTICS OPERATIONS, LLC
Tankid: 16348
Tank Status: Removed
Date Ust Permanently Closed: 12/04/1996
Tank Use: 01
Piping System Type: Not reported
Last Updated: 2020-10-23T02:32:40.000
Tank Capacityin Gallons: 500
Tank Contents: 1A
Type Of Tank: 01

Record ID: DEH2002-HUPFP-102375
Permit Status: Permit Renewed
Active Permit: Y
Facility Id Number: 37-000-102375
Facility Type (Ust Facility): Not reported
Tank Owner Name: TESORO LOGISTICS OPERATIONS, LLC
Tankid: 16341
Tank Status: Removed
Date Ust Permanently Closed: 10/09/1992
Tank Use: 01

Map ID
Direction
Distance
Elevation

MAP FINDINGS

Site

Database(s)

EDR ID Number
EPA ID Number

SAN DIEGO MARKETING TERMINAL (Continued)

S100725892

Piping System Type: 03
Last Updated: 2020-10-23T02:32:40.000
Tank Capacityin Gallons: 10000
Tank Contents: Diesel
Type Of Tank: 01

Record ID: DEH2002-HUPFP-102375
Permit Status: Permit Renewed
Active Permit: Y
Facility Id Number: 37-000-102375
Facility Type (Ust Facility): Not reported
Tank Owner Name: TESORO LOGISTICS OPERATIONS, LLC
Tankid: 16342
Tank Status: Removed
Date Ust Permanently Closed: 10/09/1992
Tank Use: 01
Piping System Type: 03
Last Updated: 2020-10-23T02:32:40.000
Tank Capacityin Gallons: 2000
Tank Contents: 1A
Type Of Tank: 01

Record ID: DEH2002-HUPFP-102375
Permit Status: Permit Renewed
Active Permit: Y
Facility Id Number: 37-000-102375
Facility Type (Ust Facility): Not reported
Tank Owner Name: TESORO LOGISTICS OPERATIONS, LLC
Tankid: 16343
Tank Status: Removed
Date Ust Permanently Closed: 10/09/1992
Tank Use: 04
Piping System Type: 03
Last Updated: 2020-10-23T02:32:40.000
Tank Capacityin Gallons: 550
Tank Contents: Not reported
Type Of Tank: 01

Record ID: DEH2002-HUPFP-102375
Permit Status: Permit Renewed
Active Permit: Y
Facility Id Number: 37-000-102375
Facility Type (Ust Facility): Not reported
Tank Owner Name: TESORO LOGISTICS OPERATIONS, LLC
Tankid: 16344
Tank Status: Removed
Date Ust Permanently Closed: 10/09/1992
Tank Use: 01
Piping System Type: 03
Last Updated: 2020-10-23T02:32:40.000
Tank Capacityin Gallons: 550
Tank Contents: 1A
Type Of Tank: 01

Record ID: DEH2002-HUPFP-102375
Permit Status: Permit Renewed
Active Permit: Y

Map ID
Direction
Distance
Elevation

MAP FINDINGS

Site

Database(s)

EDR ID Number
EPA ID Number

SAN DIEGO MARKETING TERMINAL (Continued)

S100725892

Facility Id Number: 37-000-102375
Facility Type (Ust Facility): Not reported
Tank Owner Name: TESORO LOGISTICS OPERATIONS, LLC
Tankid: 16345
Tank Status: Removed
Date Ust Permanently Closed: 01/22/1994
Tank Use: 01
Piping System Type: 03
Last Updated: 2020-10-23T02:32:40.000
Tank Capacityin Gallons: 550
Tank Contents: 02
Type Of Tank: 01

Record ID: DEH2002-HUPFP-102375
Permit Status: Permit Renewed
Active Permit: Y
Facility Id Number: 37-000-102375
Facility Type (Ust Facility): Not reported
Tank Owner Name: TESORO LOGISTICS OPERATIONS, LLC
Tankid: 16346
Tank Status: Closed In Place
Date Ust Permanently Closed: 11/28/1994
Tank Use: Not reported
Piping System Type: Not reported
Last Updated: 2020-10-23T02:32:40.000
Tank Capacityin Gallons: 750
Tank Contents: Not reported
Type Of Tank: 01

Waste and Materials:

Record ID: DEH2002-HUPFP-102375
Permit Status: Permit Renewed
Active Permit: Y
Child Record Id: DEH2018-HCHEM-0171731
Trade Secret: N
Hazardous Material Type: Pure
Last Updated: 2018-03-01T02:33:21.000
Chemical Name: NITROGEN GAS
Common Name: NITROGEN GAS
Case Number: 7727-37-9

Record ID: DEH2002-HUPFP-102375
Permit Status: Permit Renewed
Active Permit: Y
Child Record Id: DEH2018-HCHEM-0171732
Trade Secret: N
Hazardous Material Type: Mixture
Last Updated: 2018-03-01T02:33:21.000
Chemical Name: GASOLINE UNLEADED
Common Name: GASOLINE
Case Number: 8006-61-9

Record ID: DEH2002-HUPFP-102375
Permit Status: Permit Renewed
Active Permit: Y
Child Record Id: DEH2018-HCHEM-0171733
Trade Secret: N

Map ID
Direction
Distance
Elevation

MAP FINDINGS

Site

Database(s)

EDR ID Number
EPA ID Number

SAN DIEGO MARKETING TERMINAL (Continued)

S100725892

Hazardous Material Type: Mixture
Last Updated: 2018-03-01T02:33:21.000
Chemical Name: PROPANE/NITROGEN GAS
Common Name: PROPANE (1.51%) with NITROGEN used for Calibration
Case Number: Not reported

Record ID: DEH2002-HUPFP-102375
Permit Status: Permit Renewed
Active Permit: Y
Child Record Id: DEH2018-HCHEM-0171734
Trade Secret: N
Hazardous Material Type: Pure
Last Updated: 2018-03-01T02:33:21.000
Chemical Name: MOTOR OIL
Common Name: MOTOR OIL
Case Number: 64742-65-0

Record ID: DEH2002-HUPFP-102375
Permit Status: Permit Renewed
Active Permit: Y
Child Record Id: DEH2018-HCHEM-0171735
Trade Secret: N
Hazardous Material Type: Mixture
Last Updated: 2018-03-01T02:33:21.000
Chemical Name: TRANSMIX
Common Name: TRANSMIX
Case Number: MIXTURE

Record ID: DEH2002-HUPFP-102375
Permit Status: Permit Renewed
Active Permit: Y
Child Record Id: DEH2018-HCHEM-0171736
Trade Secret: N
Hazardous Material Type: Mixture
Last Updated: 2018-03-01T02:33:21.000
Chemical Name: Diesel (may include Biodiesel)
Common Name: DIESEL (and BIODIESEL)
Case Number: 68476-34-6

Record ID: DEH2002-HUPFP-102375
Permit Status: Permit Renewed
Active Permit: Y
Child Record Id: DEH2018-HCHEM-0171737
Trade Secret: N
Hazardous Material Type: Pure
Last Updated: 2018-03-01T02:33:21.000
Chemical Name: ETHYLENE GLYCOL
Common Name: ETHYLENE GLYCOL
Case Number: 107-21-1

Record ID: DEH2002-HUPFP-102375
Permit Status: Permit Renewed
Active Permit: Y
Child Record Id: DEH2018-HCHEM-0171738
Trade Secret: N
Hazardous Material Type: Pure
Last Updated: 2018-03-01T02:33:21.000

Map ID
Direction
Distance
Elevation

MAP FINDINGS

Site

Database(s)

EDR ID Number
EPA ID Number

SAN DIEGO MARKETING TERMINAL (Continued)

S100725892

Chemical Name: ETHYL ALCOHOL- DENATURED
Common Name: ETHANOL
Case Number: 64-17-5

Record ID: DEH2002-HUPFP-102375
Permit Status: Permit Renewed
Active Permit: Y
Child Record Id: DEH2018-HCHEM-0171739
Trade Secret: N
Hazardous Material Type: Mixture
Last Updated: 2018-03-01T02:33:21.000
Chemical Name: WATER and STORMWATER CONTAMINATED w/GASOLINE, ETHANOL, DIESEL
Common Name: OILY WATER
Case Number: Not reported

Record ID: DEH2002-HUPFP-102375
Permit Status: Permit Renewed
Active Permit: Y
Child Record Id: DEH2018-HCHEM-0171740
Trade Secret: N
Hazardous Material Type: Mixture
Last Updated: 2018-03-01T02:33:21.000
Chemical Name: AFFF FIRE FIGHTING FOAM
Common Name: AFFF FIRE FIGHTING FOAM
Case Number: 29385-43-1

Record ID: DEH2002-HUPFP-102375
Permit Status: Permit Renewed
Active Permit: Y
Child Record Id: DEH2018-HWAST-0145827
Trade Secret: N
Hazardous Material Type: Not reported
Last Updated: 2018-03-01T02:33:22.000
Chemical Name: WASTE 343 UNSPEC ORGANIC LIQUID MIXTURE
Common Name: ETHYLENE GLYCOL WASTE w/GASOLINE(D001)(D0018)
Case Number: Not reported

Record ID: DEH2002-HUPFP-102375
Permit Status: Permit Renewed
Active Permit: Y
Child Record Id: DEH2017-HCHEM-0147131
Trade Secret: N
Hazardous Material Type: Pure
Last Updated: 2017-09-13T02:32:41.000
Chemical Name: NITROGEN GAS
Common Name: NITROGEN GAS
Case Number: 7727-37-9

Record ID: DEH2002-HUPFP-102375
Permit Status: Permit Renewed
Active Permit: Y
Child Record Id: DEH2017-HCHEM-0147132
Trade Secret: N
Hazardous Material Type: Mixture
Last Updated: 2017-09-13T02:32:41.000
Chemical Name: GASOLINE UNLEADED
Common Name: GASOLINE

Map ID
Direction
Distance
Elevation

MAP FINDINGS

Site

Database(s)

EDR ID Number
EPA ID Number

SAN DIEGO MARKETING TERMINAL (Continued)

S100725892

Case Number: 8006-61-9

Record ID: DEH2002-HUPFP-102375
Permit Status: Permit Renewed
Active Permit: Y
Child Record Id: DEH2017-HCHEM-0147133
Trade Secret: N
Hazardous Material Type: Mixture
Last Updated: 2017-09-13T02:32:41.000
Chemical Name: PROPANE/NITROGEN GAS
Common Name: PROPANE (1.51%) with NITROGEN used for Calibration
Case Number: Not reported

Record ID: DEH2002-HUPFP-102375
Permit Status: Permit Renewed
Active Permit: Y
Child Record Id: DEH2017-HCHEM-0147134
Trade Secret: N
Hazardous Material Type: Pure
Last Updated: 2017-09-13T02:32:41.000
Chemical Name: MOTOR OIL
Common Name: MOTOR OIL
Case Number: 64742-65-0

Record ID: DEH2002-HUPFP-102375
Permit Status: Permit Renewed
Active Permit: Y
Child Record Id: DEH2017-HCHEM-0147135
Trade Secret: N
Hazardous Material Type: Mixture
Last Updated: 2017-09-13T02:32:41.000
Chemical Name: TRANSMIX
Common Name: TRANSMIX
Case Number: MIXTURE

Record ID: DEH2002-HUPFP-102375
Permit Status: Permit Renewed
Active Permit: Y
Child Record Id: DEH2017-HCHEM-0147136
Trade Secret: N
Hazardous Material Type: Mixture
Last Updated: 2017-09-13T02:32:41.000
Chemical Name: Diesel (may include Biodiesel)
Common Name: DIESEL (and BIODIESEL)
Case Number: 68476-34-6

Record ID: DEH2002-HUPFP-102375
Permit Status: Permit Renewed
Active Permit: Y
Child Record Id: DEH2017-HCHEM-0147137
Trade Secret: N
Hazardous Material Type: Pure
Last Updated: 2017-09-13T02:32:41.000
Chemical Name: ETHYLENE GLYCOL
Common Name: ETHYLENE GLYCOL
Case Number: 107-21-1

Map ID
Direction
Distance
Elevation

MAP FINDINGS

Site

Database(s)

EDR ID Number
EPA ID Number

SAN DIEGO MARKETING TERMINAL (Continued)

S100725892

Record ID: DEH2002-HUPFP-102375
Permit Status: Permit Renewed
Active Permit: Y
Child Record Id: DEH2017-HCHEM-0147138
Trade Secret: N
Hazardous Material Type: Pure
Last Updated: 2017-09-13T02:32:41.000
Chemical Name: ETHYL ALCOHOL- DENATURED
Common Name: ETHANOL
Case Number: 64-17-5

Record ID: DEH2002-HUPFP-102375
Permit Status: Permit Renewed
Active Permit: Y
Child Record Id: DEH2017-HCHEM-0147139
Trade Secret: N
Hazardous Material Type: Mixture
Last Updated: 2017-09-13T02:32:41.000
Chemical Name: WATER and STORMWATER CONTAMINATED w/GASOLINE, ETHANOL, DIESEL
Common Name: OILY WATER
Case Number: Not reported

Record ID: DEH2002-HUPFP-102375
Permit Status: Permit Renewed
Active Permit: Y
Child Record Id: DEH2017-HCHEM-0147140
Trade Secret: N
Hazardous Material Type: Mixture
Last Updated: 2017-09-13T02:32:41.000
Chemical Name: AFFF FIRE FIGHTING FOAM
Common Name: AFFF FIRE FIGHTING FOAM
Case Number: 29385-43-1

Record ID: DEH2002-HUPFP-102375
Permit Status: Permit Renewed
Active Permit: Y
Child Record Id: DEH2017-HCHEM-0147141
Trade Secret: N
Hazardous Material Type: Mixture
Last Updated: 2017-09-13T02:32:41.000
Chemical Name: FUEL ADDITIVE
Common Name: GASOLINE ADDITIVE
Case Number: MIXTURE

Record ID: DEH2002-HUPFP-102375
Permit Status: Permit Renewed
Active Permit: Y
Child Record Id: DEH2017-HCHEM-0147142
Trade Secret: N
Hazardous Material Type: Pure
Last Updated: 2017-09-13T02:32:41.000
Chemical Name: CARBON
Common Name: CARBON
Case Number: 7440-44-0

Record ID: DEH2002-HUPFP-102375
Permit Status: Permit Renewed

Map ID
Direction
Distance
Elevation

MAP FINDINGS

Site

Database(s)

EDR ID Number
EPA ID Number

SAN DIEGO MARKETING TERMINAL (Continued)

S100725892

Active Permit: Y
Child Record Id: DEH2017-HWAST-0125769
Trade Secret: N
Hazardous Material Type: Not reported
Last Updated: 2017-09-13T02:32:41.000
Chemical Name: WASTE 343 UNSPEC ORGANIC LIQUID MIXTURE
Common Name: ETHYLENE GLYCOL WASTE w/GASOLINE(D001)(D0018)
Case Number: Not reported

Record ID: DEH2002-HUPFP-102375
Permit Status: Permit Renewed
Active Permit: Y
Child Record Id: DEH2018-HCHEM-0171741
Trade Secret: N
Hazardous Material Type: Mixture
Last Updated: 2018-03-01T02:33:21.000
Chemical Name: FUEL ADDITIVE
Common Name: GASOLINE ADDITIVE
Case Number: MIXTURE

Record ID: DEH2002-HUPFP-102375
Permit Status: Permit Renewed
Active Permit: Y
Child Record Id: DEH2016-HCHEM-0106762
Trade Secret: N
Hazardous Material Type: Pure
Last Updated: 2017-02-02T01:04:00.000
Chemical Name: NITROGEN GAS
Common Name: NITROGEN GAS
Case Number: 7727-37-9

Record ID: DEH2002-HUPFP-102375
Permit Status: Permit Renewed
Active Permit: Y
Child Record Id: DEH2016-HCHEM-0106763
Trade Secret: N
Hazardous Material Type: Mixture
Last Updated: 2017-02-02T01:04:00.000
Chemical Name: GASOLINE UNLEADED
Common Name: GASOLINE
Case Number: 8006-61-9

Record ID: DEH2002-HUPFP-102375
Permit Status: Permit Renewed
Active Permit: Y
Child Record Id: DEH2016-HCHEM-0106764
Trade Secret: N
Hazardous Material Type: Mixture
Last Updated: 2017-02-02T01:04:00.000
Chemical Name: PROPANE/NITROGEN GAS
Common Name: PROPANE (1.51%) with NITROGEN used for Calibration
Case Number: Not reported

Record ID: DEH2002-HUPFP-102375
Permit Status: Permit Renewed
Active Permit: Y
Child Record Id: DEH2016-HCHEM-0106765

Map ID
Direction
Distance
Elevation

MAP FINDINGS

Site

Database(s)

EDR ID Number
EPA ID Number

SAN DIEGO MARKETING TERMINAL (Continued)

S100725892

Trade Secret: N
Hazardous Material Type: Pure
Last Updated: 2017-02-02T01:04:00.000
Chemical Name: MOTOR OIL
Common Name: MOTOR OIL
Case Number: 64742-65-0

Record ID: DEH2002-HUPFP-102375
Permit Status: Permit Renewed
Active Permit: Y
Child Record Id: DEH2016-HCHEM-0106766
Trade Secret: N
Hazardous Material Type: Mixture
Last Updated: 2017-02-02T01:04:00.000
Chemical Name: TRANSMIX
Common Name: TRANSMIX
Case Number: MIXTURE

Record ID: DEH2002-HUPFP-102375
Permit Status: Permit Renewed
Active Permit: Y
Child Record Id: DEH2016-HCHEM-0106767
Trade Secret: N
Hazardous Material Type: Mixture
Last Updated: 2017-02-02T01:04:00.000
Chemical Name: Diesel (may include Biodiesel)
Common Name: DIESEL (and BODIESEL)
Case Number: 68476-34-6

Record ID: DEH2002-HUPFP-102375
Permit Status: Permit Renewed
Active Permit: Y
Child Record Id: DEH2016-HCHEM-0106768
Trade Secret: N
Hazardous Material Type: Pure
Last Updated: 2017-02-02T01:04:00.000
Chemical Name: ETHYLENE GLYCOL
Common Name: ETHYLENE GLYCOL
Case Number: 107-21-1

Record ID: DEH2002-HUPFP-102375
Permit Status: Permit Renewed
Active Permit: Y
Child Record Id: DEH2016-HCHEM-0106769
Trade Secret: N
Hazardous Material Type: Pure
Last Updated: 2017-02-02T01:04:00.000
Chemical Name: ETHYL ALCOHOL- DENATURED
Common Name: ETHANOL
Case Number: 64-17-5

Record ID: DEH2002-HUPFP-102375
Permit Status: Permit Renewed
Active Permit: Y
Child Record Id: DEH2016-HCHEM-0106770
Trade Secret: N
Hazardous Material Type: Mixture

Map ID
Direction
Distance
Elevation

MAP FINDINGS

Site

Database(s)

EDR ID Number
EPA ID Number

SAN DIEGO MARKETING TERMINAL (Continued)

S100725892

Last Updated: 2017-02-02T01:04:00.000
Chemical Name: WATER and STORMWATER CONTAMINATED w/GASOLINE, ETHANOL, DIESEL
Common Name: OILY WATER
Case Number: Not reported

Record ID: DEH2002-HUPFP-102375
Permit Status: Permit Renewed
Active Permit: Y
Child Record Id: DEH2016-HCHEM-0106771
Trade Secret: N
Hazardous Material Type: Mixture
Last Updated: 2017-02-02T01:04:00.000
Chemical Name: AFFF FIRE FIGHTING FOAM
Common Name: AFFF FIRE FIGHTING FOAM
Case Number: 29385-43-1

Record ID: DEH2002-HUPFP-102375
Permit Status: Permit Renewed
Active Permit: Y
Child Record Id: DEH2016-HCHEM-0106772
Trade Secret: N
Hazardous Material Type: Mixture
Last Updated: 2017-02-02T01:04:00.000
Chemical Name: FUEL ADDITIVE
Common Name: GASOLINE ADDITIVE
Case Number: MIXTURE

Record ID: DEH2002-HUPFP-102375
Permit Status: Permit Renewed
Active Permit: Y
Child Record Id: DEH2016-HCHEM-0106773
Trade Secret: N
Hazardous Material Type: Pure
Last Updated: 2017-02-02T01:04:00.000
Chemical Name: CARBON
Common Name: CARBON
Case Number: 7440-44-0

Record ID: DEH2002-HUPFP-102375
Permit Status: Permit Renewed
Active Permit: Y
Child Record Id: DEH2016-HWAST-0088050
Trade Secret: N
Hazardous Material Type: Not reported
Last Updated: 2017-02-02T01:04:04.000
Chemical Name: WASTE 343 UNSPEC ORGANIC LIQUID MIXTURE
Common Name: ETHYLENE GLYCOL WASTE w/GASOLINE(D001)(D0018)
Case Number: Not reported

Record ID: DEH2002-HUPFP-102375
Permit Status: Permit Renewed
Active Permit: Y
Child Record Id: DEH2019-HCHEM-0209482
Trade Secret: N
Hazardous Material Type: Mixture
Last Updated: 2020-10-23T02:32:40.000
Chemical Name: AFFF FIRE FIGHTING FOAM

Map ID
Direction
Distance
Elevation

MAP FINDINGS

Site

Database(s)

EDR ID Number
EPA ID Number

SAN DIEGO MARKETING TERMINAL (Continued)

S100725892

Common Name: AFFF FIRE FIGHTING FOAM
Case Number: 29385-43-1

Record ID: DEH2002-HUPFP-102375
Permit Status: Permit Renewed
Active Permit: Y
Child Record Id: DEH2019-HCHEM-0209483
Trade Secret: N
Hazardous Material Type: Mixture
Last Updated: 2020-10-23T02:32:40.000
Chemical Name: FUEL ADDITIVE
Common Name: GASOLINE ADDITIVE
Case Number: MIXTURE

Record ID: DEH2002-HUPFP-102375
Permit Status: Permit Renewed
Active Permit: Y
Child Record Id: DEH2019-HCHEM-0209484
Trade Secret: N
Hazardous Material Type: Pure
Last Updated: 2020-10-23T02:32:40.000
Chemical Name: CARBON
Common Name: CARBON
Case Number: 7440-44-0

Record ID: DEH2002-HUPFP-102375
Permit Status: Permit Renewed
Active Permit: Y
Child Record Id: DEH2019-HWAST-0181833
Trade Secret: N
Hazardous Material Type: Not reported
Last Updated: 2020-10-23T02:32:40.000
Chemical Name: WASTE 343 UNSPEC ORGANIC LIQUID MIXTURE
Common Name: ETHYLENE GLYCOL WASTE w/GASOLINE(D001)(D0018)
Case Number: Not reported

Record ID: DEH2002-HUPFP-102375
Permit Status: Permit Renewed
Active Permit: Y
Child Record Id: DEH2018-HCHEM-0192439
Trade Secret: N
Hazardous Material Type: Pure
Last Updated: 2018-10-26T20:57:57.000
Chemical Name: NITROGEN GAS
Common Name: NITROGEN GAS
Case Number: 7727-37-9

Record ID: DEH2002-HUPFP-102375
Permit Status: Permit Renewed
Active Permit: Y
Child Record Id: DEH2018-HCHEM-0192440
Trade Secret: N
Hazardous Material Type: Mixture
Last Updated: 2018-10-26T20:57:57.000
Chemical Name: GASOLINE UNLEADED
Common Name: GASOLINE
Case Number: 8006-61-9

Map ID
Direction
Distance
Elevation

MAP FINDINGS

Site

Database(s)

EDR ID Number
EPA ID Number

SAN DIEGO MARKETING TERMINAL (Continued)

S100725892

Record ID: DEH2002-HUPFP-102375
Permit Status: Permit Renewed
Active Permit: Y
Child Record Id: DEH2018-HCHEM-0192441
Trade Secret: N
Hazardous Material Type: Mixture
Last Updated: 2018-10-26T20:57:57.000
Chemical Name: PROPANE/NITROGEN GAS
Common Name: PROPANE (1.51%) with NITROGEN used for Calibration
Case Number: Not reported

Record ID: DEH2002-HUPFP-102375
Permit Status: Permit Renewed
Active Permit: Y
Child Record Id: DEH2018-HCHEM-0192442
Trade Secret: N
Hazardous Material Type: Pure
Last Updated: 2018-10-26T20:57:57.000
Chemical Name: MOTOR OIL
Common Name: MOTOR OIL
Case Number: 64742-65-0

Record ID: DEH2002-HUPFP-102375
Permit Status: Permit Renewed
Active Permit: Y
Child Record Id: DEH2018-HCHEM-0192443
Trade Secret: N
Hazardous Material Type: Mixture
Last Updated: 2018-10-26T20:57:57.000
Chemical Name: TRANSMIX
Common Name: TRANSMIX
Case Number: MIXTURE

Record ID: DEH2002-HUPFP-102375
Permit Status: Permit Renewed
Active Permit: Y
Child Record Id: DEH2018-HCHEM-0192444
Trade Secret: N
Hazardous Material Type: Mixture
Last Updated: 2018-10-26T20:57:57.000
Chemical Name: Diesel (may include Biodiesel)
Common Name: DIESEL (and BIODIESEL)
Case Number: 68476-34-6

Record ID: DEH2002-HUPFP-102375
Permit Status: Permit Renewed
Active Permit: Y
Child Record Id: DEH2018-HCHEM-0192445
Trade Secret: N
Hazardous Material Type: Pure
Last Updated: 2018-10-26T20:57:57.000
Chemical Name: ETHYLENE GLYCOL
Common Name: ETHYLENE GLYCOL
Case Number: 107-21-1

Record ID: DEH2002-HUPFP-102375
Permit Status: Permit Renewed

Map ID
Direction
Distance
Elevation

MAP FINDINGS

Site

Database(s)

EDR ID Number
EPA ID Number

SAN DIEGO MARKETING TERMINAL (Continued)

S100725892

Active Permit: Y
Child Record Id: DEH2018-HCHEM-0192446
Trade Secret: N
Hazardous Material Type: Pure
Last Updated: 2018-10-26T20:57:57.000
Chemical Name: ETHYL ALCOHOL- DENATURED
Common Name: ETHANOL
Case Number: 64-17-5

Record ID: DEH2002-HUPFP-102375
Permit Status: Permit Renewed
Active Permit: Y
Child Record Id: DEH2018-HCHEM-0192447
Trade Secret: N
Hazardous Material Type: Mixture
Last Updated: 2018-10-26T20:57:57.000
Chemical Name: WATER and STORMWATER CONTAMINATED w/GASOLINE, ETHANOL, DIESEL
Common Name: OILY WATER
Case Number: Not reported

Record ID: DEH2002-HUPFP-102375
Permit Status: Permit Renewed
Active Permit: Y
Child Record Id: DEH2018-HCHEM-0192448
Trade Secret: N
Hazardous Material Type: Mixture
Last Updated: 2018-10-26T20:57:57.000
Chemical Name: AFFF FIRE FIGHTING FOAM
Common Name: AFFF FIRE FIGHTING FOAM
Case Number: 29385-43-1

Record ID: DEH2002-HUPFP-102375
Permit Status: Permit Renewed
Active Permit: Y
Child Record Id: DEH2018-HCHEM-0192449
Trade Secret: N
Hazardous Material Type: Mixture
Last Updated: 2018-10-26T20:57:57.000
Chemical Name: FUEL ADDITIVE
Common Name: GASOLINE ADDITIVE
Case Number: MIXTURE

Record ID: DEH2002-HUPFP-102375
Permit Status: Permit Renewed
Active Permit: Y
Child Record Id: DEH2018-HCHEM-0192450
Trade Secret: N
Hazardous Material Type: Pure
Last Updated: 2018-10-26T20:57:57.000
Chemical Name: CARBON
Common Name: CARBON
Case Number: 7440-44-0

Record ID: DEH2002-HUPFP-102375
Permit Status: Permit Renewed
Active Permit: Y
Child Record Id: DEH2018-HWAST-0166385

Map ID
Direction
Distance
Elevation

MAP FINDINGS

Site

Database(s)

EDR ID Number
EPA ID Number

SAN DIEGO MARKETING TERMINAL (Continued)

S100725892

Trade Secret: N
Hazardous Material Type: Not reported
Last Updated: 2018-10-26T20:57:57.000
Chemical Name: WASTE 343 UNSPEC ORGANIC LIQUID MIXTURE
Common Name: ETHYLENE GLYCOL WASTE w/GASOLINE(D001)(D0018)
Case Number: Not reported

Record ID: DEH2002-HUPFP-102375
Permit Status: Permit Renewed
Active Permit: Y
Child Record Id: DEH2018-HCHEM-0171742
Trade Secret: N
Hazardous Material Type: Pure
Last Updated: 2018-03-01T02:33:21.000
Chemical Name: CARBON
Common Name: CARBON
Case Number: 7440-44-0

Record ID: DEH2002-HUPFP-102375
Permit Status: Permit Renewed
Active Permit: Y
Child Record Id: DEH2019-HCHEM-0209473
Trade Secret: N
Hazardous Material Type: Pure
Last Updated: 2020-10-23T02:32:40.000
Chemical Name: NITROGEN GAS
Common Name: NITROGEN GAS
Case Number: 7727-37-9

Record ID: DEH2002-HUPFP-102375
Permit Status: Permit Renewed
Active Permit: Y
Child Record Id: DEH2019-HCHEM-0209474
Trade Secret: N
Hazardous Material Type: Mixture
Last Updated: 2020-10-23T02:32:40.000
Chemical Name: GASOLINE UNLEADED
Common Name: GASOLINE
Case Number: 8006-61-9

Record ID: DEH2002-HUPFP-102375
Permit Status: Permit Renewed
Active Permit: Y
Child Record Id: DEH2019-HCHEM-0209475
Trade Secret: N
Hazardous Material Type: Mixture
Last Updated: 2020-10-23T02:32:40.000
Chemical Name: PROPANE/NITROGEN GAS
Common Name: PROPANE (1.51%) with NITROGEN used for Calibration
Case Number: Not reported

Record ID: DEH2002-HUPFP-102375
Permit Status: Permit Renewed
Active Permit: Y
Child Record Id: DEH2019-HCHEM-0209476
Trade Secret: N
Hazardous Material Type: Pure

Map ID
Direction
Distance
Elevation

MAP FINDINGS

Site

Database(s)

EDR ID Number
EPA ID Number

SAN DIEGO MARKETING TERMINAL (Continued)

S100725892

Last Updated: 2020-10-23T02:32:40.000
Chemical Name: MOTOR OIL
Common Name: MOTOR OIL
Case Number: 64742-65-0

Record ID: DEH2002-HUPFP-102375
Permit Status: Permit Renewed
Active Permit: Y
Child Record Id: DEH2019-HCHEM-0209477
Trade Secret: N
Hazardous Material Type: Mixture
Last Updated: 2020-10-23T02:32:40.000
Chemical Name: TRANSMIX
Common Name: TRANSMIX
Case Number: MIXTURE

Record ID: DEH2002-HUPFP-102375
Permit Status: Permit Renewed
Active Permit: Y
Child Record Id: DEH2019-HCHEM-0209478
Trade Secret: N
Hazardous Material Type: Mixture
Last Updated: 2020-10-23T02:32:40.000
Chemical Name: Diesel (may include Biodiesel)
Common Name: DIESEL (and BIODIESEL)
Case Number: 68476-34-6

Record ID: DEH2002-HUPFP-102375
Permit Status: Permit Renewed
Active Permit: Y
Child Record Id: DEH2019-HCHEM-0209479
Trade Secret: N
Hazardous Material Type: Pure
Last Updated: 2020-10-23T02:32:40.000
Chemical Name: ETHYLENE GLYCOL
Common Name: ETHYLENE GLYCOL
Case Number: 107-21-1

Record ID: DEH2002-HUPFP-102375
Permit Status: Permit Renewed
Active Permit: Y
Child Record Id: DEH2019-HCHEM-0209480
Trade Secret: N
Hazardous Material Type: Pure
Last Updated: 2020-10-23T02:32:40.000
Chemical Name: ETHYL ALCOHOL- DENATURED
Common Name: ETHANOL
Case Number: 64-17-5

Record ID: DEH2002-HUPFP-102375
Permit Status: Permit Renewed
Active Permit: Y
Child Record Id: DEH2019-HCHEM-0209481
Trade Secret: N
Hazardous Material Type: Mixture
Last Updated: 2020-10-23T02:32:40.000
Chemical Name: WATER and STORMWATER CONTAMINATED w/GASOLINE, ETHANOL, DIESEL

Map ID
Direction
Distance
Elevation

MAP FINDINGS

Site

Database(s)

EDR ID Number
EPA ID Number

SAN DIEGO MARKETING TERMINAL (Continued)

S100725892

Common Name: OILY WATER
Case Number: Not reported

Name: ARCO SAN DIEGO TERMINAL
Address: 2295 E HARBOR DR
City,State,Zip: SAN DIEGO, CA 92113
Permit Number: 102375
Business Type: 6HK78
EPA Id Number: CAD000633271
APN: 538-770-02-00
Last HMMD Inspection: 10/04/2010
Facility Telephone: 619-233-4400
Permit Status: OPEN
Permit Expiration: 01/31/2013
Date Last Updated: 11/02/2012
Facility Owner: BP WEST COAST PRODUCTS, LLC
Facility Mailing Address: 2295 E HARBOR DR
Facility Mailing City: SAN DIEGO
Facility Mailing State: CA
Facility Mailing Zip: 92113-3636
UST Owner: ARCO PETROLEUM PRODUCTS
Handle Regulated Hazmat: Y
Own Or Operate UST: Y
Subject To APSA: N
Generate Haz Waste: Y
Treat Haz Waste: Not reported
Generate Medical Waste: Not reported

Inventory Active Permits (not SQG Medical):

Permit Number: 102375
Update Date: 11/02/2012
Case Number: 29385-43-1
Name: AFFF, FIRE FIGHTING FOAM
Other Information: Not reported
Material Waste: Material
Hazardous Categories 1: ACUTE
Hazardous Categories 2: CHRONIC

Permit Number: 102375
Update Date: 11/02/2012
Case Number: Not reported
Name: BIODIESEL
Other Information: Not reported
Material Waste: Material
Hazardous Categories 1: FIRE
Hazardous Categories 2: Not reported

Permit Number: 102375
Update Date: 11/02/2012
Case Number: 7440-44-0
Name: CARBON
Other Information: Not reported
Material Waste: Material
Hazardous Categories 1: FIRE
Hazardous Categories 2: ACUTE

Permit Number: 102375

Map ID
Direction
Distance
Elevation

MAP FINDINGS

Site

Database(s)

EDR ID Number
EPA ID Number

SAN DIEGO MARKETING TERMINAL (Continued)

S100725892

Update Date: 11/02/2012
Case Number: 68476-30-2
Name: DIESEL
Other Information: Not reported
Material Waste: Material
Hazardous Categories 1: FIRE
Hazardous Categories 2: ACUTE

Permit Number: 102375
Update Date: 11/02/2012
Case Number: 64-17-5
Name: ETHYL ALCOHOL- DENATURED
Other Information: ETHANOL
Material Waste: Material
Hazardous Categories 1: FIRE
Hazardous Categories 2: Not reported

Permit Number: 102375
Update Date: 11/02/2012
Case Number: 107-21-1
Name: ETHYLENE GLYCOL
Other Information: Not reported
Material Waste: Material
Hazardous Categories 1: ACUTE
Hazardous Categories 2: Not reported

Permit Number: 102375
Update Date: 11/02/2012
Case Number: MIXTURE
Name: FUEL ADDITIVE
Other Information: PURADD(BENZENES)
Material Waste: Material
Hazardous Categories 1: FIRE
Hazardous Categories 2: ACUTE

Permit Number: 102375
Update Date: 11/02/2012
Case Number: 8006-61-9
Name: GASOLINE UNLEADED
Other Information: TANK 1
Material Waste: Material
Hazardous Categories 1: FIRE
Hazardous Categories 2: REACTIVE

Permit Number: 102375
Update Date: 11/02/2012
Case Number: 8006-61-9
Name: GASOLINE UNLEADED
Other Information: TANK 2
Material Waste: Material
Hazardous Categories 1: FIRE
Hazardous Categories 2: ACUTE

Permit Number: 102375
Update Date: 11/02/2012
Case Number: 8006-61-9
Name: GASOLINE UNLEADED

Map ID
Direction
Distance
Elevation

MAP FINDINGS

Site

Database(s)

EDR ID Number
EPA ID Number

SAN DIEGO MARKETING TERMINAL (Continued)

S100725892

Other Information: TANK 5
Material Waste: Material
Hazardous Categories 1: FIRE
Hazardous Categories 2: REACTIVE

Permit Number: 102375
Update Date: 11/02/2012
Case Number: 64742-65-0
Name: MOTOR OIL
Other Information: Not reported
Material Waste: Material
Hazardous Categories 1: FIRE
Hazardous Categories 2: ACUTE

Permit Number: 102375
Update Date: 11/02/2012
Case Number: 7727-37-9
Name: NITROGEN GAS
Other Information: Not reported
Material Waste: Material
Hazardous Categories 1: FIRE
Hazardous Categories 2: PRESSURE RELEASE

Permit Number: 102375
Update Date: 11/02/2012
Case Number: Not reported
Name: PRODUCT CONT W/WATER
Other Information: TANK #9 FUEL/ WATER
Material Waste: Waste
Hazardous Categories 1: Not reported
Hazardous Categories 2: Not reported

Permit Number: 102375
Update Date: 11/02/2012
Case Number: 74-98-6
Name: PROPANE
Other Information: Not reported
Material Waste: Material
Hazardous Categories 1: FIRE
Hazardous Categories 2: PRESSURE RELEASE

Permit Number: 102375
Update Date: 11/02/2012
Case Number: Not reported
Name: TOLAD 3512 FUEL ADDITIVE BY BAKER HUGHS
Other Information: CONDUCTIVITY IMPROVER ADDITIVE FOR DIESEL AND BIODIESEL
Material Waste: Material
Hazardous Categories 1: FIRE
Hazardous Categories 2: ACUTE

Permit Number: 102375
Update Date: 11/02/2012
Case Number: MIXTURE
Name: TRANMIX TANK 6
Other Information: Not reported
Material Waste: Material
Hazardous Categories 1: FIRE

Map ID
Direction
Distance
Elevation

MAP FINDINGS

Site

Database(s)

EDR ID Number
EPA ID Number

SAN DIEGO MARKETING TERMINAL (Continued)

S100725892

Hazardous Categories 2: REACTIVE

Permit Number: 102375
Update Date: 11/02/2012
Case Number: Not reported
Name: WASTE 133 AQUEOUS SOL'N W/ 10% ORG RESID
Other Information: WATER W/ GAS
Material Waste: Waste
Hazardous Categories 1: Not reported
Hazardous Categories 2: Not reported

Permit Number: 102375
Update Date: 11/02/2012
Case Number: Not reported
Name: WASTE 181 INORGANIC SOLID WASTE (OTHER)
Other Information: TANK DEBRIS, BLAST MEDIA
Material Waste: Waste
Hazardous Categories 1: Not reported
Hazardous Categories 2: Not reported

Permit Number: 102375
Update Date: 11/02/2012
Case Number: Not reported
Name: WASTE 343 UNSPEC ORGANIC LIQUID MIXTURE
Other Information: VRU-ETHYLENE GLYCOL W/ETHANOL(D001)(D004)(D0018)
Material Waste: Waste
Hazardous Categories 1: Not reported
Hazardous Categories 2: Not reported

Permit Number: 102375
Update Date: 11/02/2012
Case Number: Not reported
Name: WASTE 352 ORGANIC SOLIDS (OTHER)
Other Information: Not reported
Material Waste: Waste
Hazardous Categories 1: Not reported
Hazardous Categories 2: Not reported

Violations Active Permits:

Permit Number: 102375
Update Date: 11/02/2012
Inspection Date: 05/31/2005
Violation Code: 6HV0215
Violation: OIL FILTERS IMPROPERLY MANAGED
Violation Citation: Used oil filters not properly drained, stored, or labeled prior to transport for the purpose of metal reclamation. CCR 66266.130
Activity: ACTIVE

Permit Number: 102375
Update Date: 11/02/2012
Inspection Date: 05/31/2005
Violation Code: 6HV1009
Violation: HMBP: INADEQUATE SITE MAP
Violation Citation: Business Plan does not have a site map which provides sufficient or complete information for emergency response agencies. HSC 25509(a)(5) & 25505(a)(2)
Activity: ACTIVE

Map ID
Direction
Distance
Elevation

MAP FINDINGS

Site

Database(s)

EDR ID Number
EPA ID Number

SAN DIEGO MARKETING TERMINAL (Continued)

S100725892

Permit Number: 102375
Update Date: 11/02/2012
Inspection Date: 11/01/2006
Violation Code: 6HV0142
Violation: DID NOT NOTIFY OF TIERED PERMITTING
Violation Citation: TIERED PERMITTING: Facility has failed to notify local CUPA and DTSC of eligible onsite treatment of hazardous waste. 25201(a)
Activity: ACTIVE

Permit Number: 102375
Update Date: 11/02/2012
Inspection Date: 11/01/2006
Violation Code: 6HV0234
Violation: FACILITY NOT OPERATED TO MINIM. RELEASE
Violation Citation: Did not maintain &/or operate facility to prevent release or fire. CFR 265.31
Activity: ACTIVE

Permit Number: 102375
Update Date: 11/02/2012
Inspection Date: 11/01/2006
Violation Code: 6HV3103
Violation: NO UST PLAN CHECK PERMIT OBTAINED
Violation Citation: UST repair/modify/closure permit not obtained .68.1004, 68.1005, 68.1009.5
Activity: ACTIVE

Permit Number: 102375
Update Date: 11/02/2012
Inspection Date: 11/01/2006
Violation Code: 6HV3164
Violation: MONITOR EQUIP NOT PER MANUF. SPECS
Violation Citation: All monitoring equipment not installed, calibrated, operated, and/or maintained per manufacturer instructions. 2638(a), 2641(j)
Activity: ACTIVE

Permit Number: 102375
Update Date: 11/02/2012
Inspection Date: 11/01/2006
Violation Code: 6HV3192
Violation: NO D.O INSPECTION/INCOMPL;NO REPORTS
Violation Citation: Designated Operator monthly inspection not conducted or incomplete; or DO inspection reports not onsite 2715 (c)(d)(e)
Activity: ACTIVE

Permit Number: 102375
Update Date: 11/02/2012
Inspection Date: 04/09/2003
Violation Code: 6HV3110
Violation: NO ANNUAL CERT OF ATG AND SENSORS
Violation Citation: Annual certification for ATG and/or sensors not completed (existing tank systems only). 2641(j), 2638
Activity: ACTIVE

UST:
UST Name: UNDERGROUND TANK 102375 T010
Last Update: 2012-11-02 14:17:38

Map ID
Direction
Distance
Elevation

MAP FINDINGS

Site

Database(s)

EDR ID Number
EPA ID Number

SAN DIEGO MARKETING TERMINAL (Continued)

S100725892

Permit Number: 102375
Tank Type: SINGLE WALL WITH INTERNAL BLAD
Additional Id: STORM WATER /EMERGENCY CONTAINMENT
Capacity Gallons: 1500
UST Contents: OTHER
Other Content Info: WASTE WATER (FUEL & WATER)
Reg Status: DEFICIENT
Remove Close Date: Not reported
Year Installed: Not reported
Pipe Type: UNKNOWN
Delivery System: GRAVITY
Monitor Code: 99
UST Monitor Method: OTHER - BLIND REMARK REQUIRED

UST Name: UNDERGROUND TANK 102375 T001
Last Update: 2012-11-02 14:17:38
Permit Number: 102375
Tank Type: SINGLE WALL
Additional Id: Not reported
Capacity Gallons: 10000
UST Contents: DIESEL
Other Content Info: DIESEL
Reg Status: REMOVED
Remove Close Date: 1992-10-09 00:00:00
Year Installed: 1972-01-01 00:00:00
Pipe Type: Not reported
Delivery System: GRAVITY
Monitor Code: 05
UST Monitor Method: SW TANK DW PIPE W/ POS SHUTOFF-ALARM ON LLD W/ SIRS:SIR ANALY MONTHLY, TANK TEST BIENNIALLY, PIPE TEST ANN 0.1 G/HR OR MO 0.2 G/HR

UST Name: UNDERGROUND TANK 102375 T002
Last Update: 2012-11-02 14:17:38
Permit Number: 102375
Tank Type: SINGLE WALL
Additional Id: Not reported
Capacity Gallons: 2000
UST Contents: REGULAR UNLEADED
Other Content Info: REGULAR UNLEADED
Reg Status: REMOVED
Remove Close Date: 1992-10-09 00:00:00
Year Installed: 1969-01-01 00:00:00
Pipe Type: SINGLE WALL
Delivery System: GRAVITY
Monitor Code: 07
UST Monitor Method: SW TANK SW PRESSURE PIPE W/RESTRICTIVE LLD W/DAILY RECONCILIATION OR WEEKLY GAUGING: TANK AND PIPE TEST ANNUALLY

UST Name: UNDERGROUND TANK 102375 T003
Last Update: 2012-11-02 14:17:38
Permit Number: 102375
Tank Type: SINGLE WALL
Additional Id: GASOLINE & WATER
Capacity Gallons: 550
UST Contents: Not reported
Other Content Info: GASOLINE & WASTE OIL
Reg Status: REMOVED

Map ID
Direction
Distance
Elevation

MAP FINDINGS

Site

Database(s)

EDR ID Number
EPA ID Number

SAN DIEGO MARKETING TERMINAL (Continued)

S100725892

Remove Close Date: 1992-10-09 00:00:00
Year Installed: 1969-01-01 00:00:00
Pipe Type: SINGLE WALL
Delivery System: GRAVITY
Monitor Code: 07
UST Monitor Method: SW TANK SW PRESSURE PIPE W/RESTRICTIVE LLD W/DAILY RECONCILIATION OR WEEKLY GAUGING: TANK AND PIPE TEST ANNUALLY

UST Name: UNDERGROUND TANK 102375 T004
Last Update: 2012-11-02 14:17:38
Permit Number: 102375
Tank Type: SINGLE WALL
Additional Id: WATER DRAW
Capacity Gallons: 550
UST Contents: REGULAR UNLEADED
Other Content Info: REGULAR UNLEADED
Reg Status: REMOVED
Remove Close Date: 1992-10-09 00:00:00
Year Installed: 1972-01-01 00:00:00
Pipe Type: SINGLE WALL
Delivery System: GRAVITY
Monitor Code: 07
UST Monitor Method: SW TANK SW PRESSURE PIPE W/RESTRICTIVE LLD W/DAILY RECONCILIATION OR WEEKLY GAUGING: TANK AND PIPE TEST ANNUALLY

UST Name: UNDERGROUND TANK 102375 T005
Last Update: 2012-11-02 14:17:38
Permit Number: 102375
Tank Type: SINGLE WALL
Additional Id: WASTE WATER
Capacity Gallons: 550
UST Contents: LEADED
Other Content Info: LEADED
Reg Status: REMOVED
Remove Close Date: 1994-01-22 00:00:00
Year Installed: 1984-01-01 00:00:00
Pipe Type: Not reported
Delivery System: GRAVITY
Monitor Code: 07
UST Monitor Method: SW TANK SW PRESSURE PIPE W/RESTRICTIVE LLD W/DAILY RECONCILIATION OR WEEKLY GAUGING: TANK AND PIPE TEST ANNUALLY

UST Name: UNDERGROUND TANK 102375 T006
Last Update: 2012-11-02 14:17:38
Permit Number: 102375
Tank Type: SINGLE WALL
Additional Id: 56
Capacity Gallons: 750
UST Contents: Not reported
Other Content Info: SEE FILE FOR CONTENTS
Reg Status: CLOSED
Remove Close Date: 1994-11-28 00:00:00
Year Installed: Not reported
Pipe Type: Not reported
Delivery System: Not reported
Monitor Code: 90
UST Monitor Method: NO MONITORING ALTERNATIVE SELECTED. VERIFY AND ENTER MONITORING

Map ID
Direction
Distance
Elevation

MAP FINDINGS

Site

Database(s)

EDR ID Number
EPA ID Number

SAN DIEGO MARKETING TERMINAL (Continued)

S100725892

ALTERNATIVE DURING INSPECTION.

UST Name: UNDERGROUND TANK 102375 T007
Last Update: 2012-11-02 14:17:38
Permit Number: 102375
Tank Type: DOUBLE WALL
Additional Id: NT1806 PUMPBACK(MISC.FUEL PRODUCTS)/AT5270
Capacity Gallons: 868
UST Contents: Not reported
Other Content Info: PUMPBACK(MISC.FUEL PRODUCTS)
Reg Status: REMOVED
Remove Close Date: 2006-11-29 00:00:00
Year Installed: 1994-01-01 00:00:00
Pipe Type: Not reported
Delivery System: SUCTION
Monitor Code: 16
UST Monitor Method: DW TANK SW SUCTION PIPE: CONTINUOUS INTERSTITIAL MONITOR, PIPE TEST TRIENNIALY

UST Name: UNDERGROUND TANK 102375 T008
Last Update: 2012-11-02 14:17:38
Permit Number: 102375
Tank Type: SINGLE WALL
Additional Id: NT1861
Capacity Gallons: 500
UST Contents: REGULAR UNLEADED
Other Content Info: REGULAR UNLEADED
Reg Status: REMOVED
Remove Close Date: 1996-12-04 00:00:00
Year Installed: Not reported
Pipe Type: Not reported
Delivery System: Not reported
Monitor Code: 90
UST Monitor Method: NO MONITORING ALTERNATIVE SELECTED. VERIFY AND ENTER MONITORING ALTERNATIVE DURING INSPECTION.

UST Name: UNDERGROUND TANK 102375 T009
Last Update: 2012-11-02 14:17:38
Permit Number: 102375
Tank Type: DOUBLE WALL
Additional Id: NT1861 VAPOR RECOVERY/AT5270
Capacity Gallons: 1850
UST Contents: Not reported
Other Content Info: GASOLINE(TYPE UNKNOWN)
Reg Status: CLOSED
Remove Close Date: 2006-11-29 00:00:00
Year Installed: 1996-01-01 00:00:00
Pipe Type: DOUBLE WALL
Delivery System: SUCTION
Monitor Code: 16
UST Monitor Method: DW TANK SW SUCTION PIPE: CONTINUOUS INTERSTITIAL MONITOR, PIPE TEST TRIENNIALY

Name: ARCO SAN DIEGO TERMINAL
Address: 2295 E HARBOR DR
City,State,Zip: SAN DIEGO, CA 92113

Map ID
Direction
Distance
Elevation

MAP FINDINGS

Site

Database(s)

EDR ID Number
EPA ID Number

SAN DIEGO MARKETING TERMINAL (Continued)

S100725892

Permit Number: 102375
Business Type: 6HK78
EPA Id Number: CAD000633271
APN: 538-770-02-00
Last HMMD Inspection: 10/04/2010
Facility Telephone: 619-233-4400
Permit Status: OPEN
Permit Expiration: 01/31/2013
Date Last Updated: 11/02/2012
Facility Owner: BP WEST COAST PRODUCTS, LLC
Facility Mailing Address: 2295 E HARBOR DR
Facility Mailing City: SAN DIEGO
Facility Mailing State: CA
Facility Mailing Zip: 92113-3636
UST Owner: ARCO PETROLEUM PRODUCTS
Handle Regulated Hazmat: Y
Own Or Operate UST: Y
Subject To APSA: Not reported
Generate Haz Waste: Y
Treat Haz Waste: Not reported
Generate Medical Waste: Not reported

Inventory Active Permits (not SQG Medical):

Permit Number: 102375
Update Date: 11/02/2012
Case Number: 29385-43-1
Name: AFFF, FIRE FIGHTING FOAM
Other Information: Not reported
Material Waste: Material
Hazardous Categories 1: ACUTE
Hazardous Categories 2: CHRONIC

Permit Number: 102375
Update Date: 11/02/2012
Case Number: Not reported
Name: BIODIESEL
Other Information: Not reported
Material Waste: Material
Hazardous Categories 1: FIRE
Hazardous Categories 2: Not reported

Permit Number: 102375
Update Date: 11/02/2012
Case Number: 7440-44-0
Name: CARBON
Other Information: Not reported
Material Waste: Material
Hazardous Categories 1: FIRE
Hazardous Categories 2: ACUTE

Permit Number: 102375
Update Date: 11/02/2012
Case Number: 68476-30-2
Name: DIESEL
Other Information: Not reported
Material Waste: Material
Hazardous Categories 1: FIRE
Hazardous Categories 2: ACUTE

Map ID
Direction
Distance
Elevation

MAP FINDINGS

Site

Database(s)

EDR ID Number
EPA ID Number

SAN DIEGO MARKETING TERMINAL (Continued)

S100725892

Permit Number: 102375
Update Date: 11/02/2012
Case Number: 64-17-5
Name: ETHYL ALCOHOL- DENATURED
Other Information: ETHANOL
Material Waste: Material
Hazardous Categories 1: FIRE
Hazardous Categories 2: Not reported

Permit Number: 102375
Update Date: 11/02/2012
Case Number: 107-21-1
Name: ETHYLENE GLYCOL
Other Information: Not reported
Material Waste: Material
Hazardous Categories 1: ACUTE
Hazardous Categories 2: Not reported

Permit Number: 102375
Update Date: 11/02/2012
Case Number: MIXTURE
Name: FUEL ADDITIVE
Other Information: PURADD(BENZENES)
Material Waste: Material
Hazardous Categories 1: FIRE
Hazardous Categories 2: ACUTE

Permit Number: 102375
Update Date: 11/02/2012
Case Number: 8006-61-9
Name: GASOLINE UNLEADED
Other Information: TANK 1
Material Waste: Material
Hazardous Categories 1: FIRE
Hazardous Categories 2: REACTIVE

Permit Number: 102375
Update Date: 11/02/2012
Case Number: 8006-61-9
Name: GASOLINE UNLEADED
Other Information: TANK 2
Material Waste: Material
Hazardous Categories 1: FIRE
Hazardous Categories 2: ACUTE

Permit Number: 102375
Update Date: 11/02/2012
Case Number: 8006-61-9
Name: GASOLINE UNLEADED
Other Information: TANK 5
Material Waste: Material
Hazardous Categories 1: FIRE
Hazardous Categories 2: REACTIVE

Permit Number: 102375
Update Date: 11/02/2012
Case Number: 64742-65-0

Map ID
Direction
Distance
Elevation

MAP FINDINGS

Site

Database(s)

EDR ID Number
EPA ID Number

SAN DIEGO MARKETING TERMINAL (Continued)

S100725892

Name: MOTOR OIL
Other Information: Not reported
Material Waste: Material
Hazardous Categories 1: FIRE
Hazardous Categories 2: ACUTE

Permit Number: 102375
Update Date: 11/02/2012
Case Number: 7727-37-9
Name: NITROGEN GAS
Other Information: Not reported
Material Waste: Material
Hazardous Categories 1: FIRE
Hazardous Categories 2: PRESSURE RELEASE

Permit Number: 102375
Update Date: 11/02/2012
Case Number: Not reported
Name: PRODUCT CONT W/WATER
Other Information: TANK #9 FUEL/ WATER
Material Waste: Waste
Hazardous Categories 1: Not reported
Hazardous Categories 2: Not reported

Permit Number: 102375
Update Date: 11/02/2012
Case Number: 74-98-6
Name: PROPANE
Other Information: Not reported
Material Waste: Material
Hazardous Categories 1: FIRE
Hazardous Categories 2: PRESSURE RELEASE

Permit Number: 102375
Update Date: 11/02/2012
Case Number: Not reported
Name: TOLAD 3512 FUEL ADDITIVE BY BAKER HUGHS
Other Information: CONDUCTIVITY IMPROVER ADDITIVE FOR DIESEL AND BIODIESEL
Material Waste: Material
Hazardous Categories 1: FIRE
Hazardous Categories 2: ACUTE

Permit Number: 102375
Update Date: 11/02/2012
Case Number: MIXTURE
Name: TRANMIX TANK 6
Other Information: Not reported
Material Waste: Material
Hazardous Categories 1: FIRE
Hazardous Categories 2: REACTIVE

Permit Number: 102375
Update Date: 11/02/2012
Case Number: Not reported
Name: WASTE 133 AQUEOUS SOL'N W/ 10% ORG RESID
Other Information: WATER W/ GAS
Material Waste: Waste

Map ID
Direction
Distance
Elevation

MAP FINDINGS

Site

Database(s)

EDR ID Number
EPA ID Number

SAN DIEGO MARKETING TERMINAL (Continued)

S100725892

Hazardous Categories 1: Not reported
Hazardous Categories 2: Not reported

Permit Number: 102375
Update Date: 11/02/2012
Case Number: Not reported
Name: WASTE 181 INORGANIC SOLID WASTE (OTHER)
Other Information: TANK DEBRIS, BLAST MEDIA
Material Waste: Waste
Hazardous Categories 1: Not reported
Hazardous Categories 2: Not reported

Permit Number: 102375
Update Date: 11/02/2012
Case Number: Not reported
Name: WASTE 343 UNSPEC ORGANIC LIQUID MIXTURE
Other Information: VRU-ETHYLENE GLYCOL W/ETHANOL(D001)(D004)(D0018)
Material Waste: Waste
Hazardous Categories 1: Not reported
Hazardous Categories 2: Not reported

Permit Number: 102375
Update Date: 11/02/2012
Case Number: Not reported
Name: WASTE 352 ORGANIC SOLIDS (OTHER)
Other Information: Not reported
Material Waste: Waste
Hazardous Categories 1: Not reported
Hazardous Categories 2: Not reported

Violations Active Permits:

Permit Number: 102375
Update Date: 11/02/2012
Inspection Date: 05/31/2005
Violation Code: 6HV0215
Violation: OIL FILTERS IMPROPERLY MANAGED
Violation Citation: Used oil filters not properly drained, stored, or labeled prior to transport for the purpose of metal reclamation. CCR 66266.130
Activity: ACTIVE

Permit Number: 102375
Update Date: 11/02/2012
Inspection Date: 05/31/2005
Violation Code: 6HV1009
Violation: HMBP: INADEQUATE SITE MAP
Violation Citation: Business Plan does not have a site map which provides sufficient or complete information for emergency response agencies. HSC 25509(a)(5) & 25505(a)(2)
Activity: ACTIVE

Permit Number: 102375
Update Date: 11/02/2012
Inspection Date: 11/01/2006
Violation Code: 6HV0142
Violation: DID NOT NOTIFY OF TIERED PERMITTING
Violation Citation: TIERED PERMITTING: Facility has failed to notify local CUPA and DTSC of eligible onsite treatment of hazardous waste. 25201(a)

Map ID
Direction
Distance
Elevation

MAP FINDINGS

Site

Database(s)

EDR ID Number
EPA ID Number

SAN DIEGO MARKETING TERMINAL (Continued)

S100725892

Activity: ACTIVE

Permit Number: 102375
Update Date: 11/02/2012
Inspection Date: 11/01/2006
Violation Code: 6HV0234
Violation: FACILITY NOT OPERATED TO MINIM. RELEASE
Violation Citation: Did not maintain &/or operate facility to prevent release or fire. CFR 265.31

Activity: ACTIVE

Permit Number: 102375
Update Date: 11/02/2012
Inspection Date: 11/01/2006
Violation Code: 6HV3103
Violation: NO UST PLAN CHECK PERMIT OBTAINED
Violation Citation: UST repair/modify/closure permit not obtained .68.1004, 68.1005, 68.1009.5

Activity: ACTIVE

Permit Number: 102375
Update Date: 11/02/2012
Inspection Date: 11/01/2006
Violation Code: 6HV3164
Violation: MONITOR EQUIP NOT PER MANUF. SPECS
Violation Citation: All monitoring equipment not installed, calibrated, operated, and/or maintained per manufacturer instructions. 2638(a), 2641(j)

Activity: ACTIVE

Permit Number: 102375
Update Date: 11/02/2012
Inspection Date: 11/01/2006
Violation Code: 6HV3192
Violation: NO D.O INSPECTION/INCOMPL;NO REPORTS
Violation Citation: Designated Operator monthly inspection not conducted or incomplete; or DO inspection reports not onsite 2715 (c)(d)(e)

Activity: ACTIVE

Permit Number: 102375
Update Date: 11/02/2012
Inspection Date: 04/09/2003
Violation Code: 6HV3110
Violation: NO ANNUAL CERT OF ATG AND SENSORS
Violation Citation: Annual certification for ATG and/or sensors not completed (existing tank systems only). 2641(j), 2638

Activity: ACTIVE

UST:
UST Name: UNDERGROUND TANK 102375 T010
Last Update: 2012-11-02 14:17:38
Permit Number: 102375
Tank Type: SINGLE WALL WITH INTERNAL BLAD
Additional Id: STORM WATER /EMERGENCY CONTAINMENT
Capacity Gallons: 1500
UST Contents: OTHER
Other Content Info: WASTE WATER (FUEL & WATER)
Reg Status: DEFICIENT

Map ID
Direction
Distance
Elevation

MAP FINDINGS

Site

Database(s)

EDR ID Number
EPA ID Number

SAN DIEGO MARKETING TERMINAL (Continued)

S100725892

Remove Close Date: Not reported
Year Installed: Not reported
Pipe Type: UNKNOWN
Delivery System: GRAVITY
Monitor Code: 99
UST Monitor Method: OTHER - BLIND REMARK REQUIRED

UST Name: UNDERGROUND TANK 102375 T001
Last Update: 2012-11-02 14:17:38
Permit Number: 102375
Tank Type: SINGLE WALL
Additional Id: Not reported
Capacity Gallons: 10000
UST Contents: DIESEL
Other Content Info: DIESEL
Reg Status: REMOVED
Remove Close Date: 1992-10-09 00:00:00
Year Installed: 1972-01-01 00:00:00
Pipe Type: Not reported
Delivery System: GRAVITY
Monitor Code: 05
UST Monitor Method: SW TANK DW PIPE W/ POS SHUTOFF-ALARM ON LLD W/ SIRS:SIR ANALY MONTHLY, TANK TEST BIENNIALY, PIPE TEST ANN 0.1 G/HR OR MO 0.2 G/HR

UST Name: UNDERGROUND TANK 102375 T002
Last Update: 2012-11-02 14:17:38
Permit Number: 102375
Tank Type: SINGLE WALL
Additional Id: Not reported
Capacity Gallons: 2000
UST Contents: REGULAR UNLEADED
Other Content Info: REGULAR UNLEADED
Reg Status: REMOVED
Remove Close Date: 1992-10-09 00:00:00
Year Installed: 1969-01-01 00:00:00
Pipe Type: SINGLE WALL
Delivery System: GRAVITY
Monitor Code: 07
UST Monitor Method: SW TANK SW PRESSURE PIPE W/RESTRICTIVE LLD W/DAILY RECONCILIATION OR WEEKLY GAUGING: TANK AND PIPE TEST ANNUALLY

UST Name: UNDERGROUND TANK 102375 T003
Last Update: 2012-11-02 14:17:38
Permit Number: 102375
Tank Type: SINGLE WALL
Additional Id: GASOLINE & WATER
Capacity Gallons: 550
UST Contents: Not reported
Other Content Info: GASOLINE & WASTE OIL
Reg Status: REMOVED
Remove Close Date: 1992-10-09 00:00:00
Year Installed: 1969-01-01 00:00:00
Pipe Type: SINGLE WALL
Delivery System: GRAVITY
Monitor Code: 07
UST Monitor Method: SW TANK SW PRESSURE PIPE W/RESTRICTIVE LLD W/DAILY RECONCILIATION OR WEEKLY GAUGING: TANK AND PIPE TEST ANNUALLY

Map ID
Direction
Distance
Elevation

MAP FINDINGS

Site

Database(s)

EDR ID Number
EPA ID Number

SAN DIEGO MARKETING TERMINAL (Continued)

S100725892

UST Name: UNDERGROUND TANK 102375 T004
Last Update: 2012-11-02 14:17:38
Permit Number: 102375
Tank Type: SINGLE WALL
Additional Id: WATER DRAW
Capacity Gallons: 550
UST Contents: REGULAR UNLEADED
Other Content Info: REGULAR UNLEADED
Reg Status: REMOVED
Remove Close Date: 1992-10-09 00:00:00
Year Installed: 1972-01-01 00:00:00
Pipe Type: SINGLE WALL
Delivery System: GRAVITY
Monitor Code: 07
UST Monitor Method: SW TANK SW PRESSURE PIPE W/RESTRICTIVE LLD W/DAILY RECONCILIATION OR WEEKLY GAUGING: TANK AND PIPE TEST ANNUALLY

UST Name: UNDERGROUND TANK 102375 T005
Last Update: 2012-11-02 14:17:38
Permit Number: 102375
Tank Type: SINGLE WALL
Additional Id: WASTE WATER
Capacity Gallons: 550
UST Contents: LEADED
Other Content Info: LEADED
Reg Status: REMOVED
Remove Close Date: 1994-01-22 00:00:00
Year Installed: 1984-01-01 00:00:00
Pipe Type: Not reported
Delivery System: GRAVITY
Monitor Code: 07
UST Monitor Method: SW TANK SW PRESSURE PIPE W/RESTRICTIVE LLD W/DAILY RECONCILIATION OR WEEKLY GAUGING: TANK AND PIPE TEST ANNUALLY

UST Name: UNDERGROUND TANK 102375 T006
Last Update: 2012-11-02 14:17:38
Permit Number: 102375
Tank Type: SINGLE WALL
Additional Id: 56
Capacity Gallons: 750
UST Contents: Not reported
Other Content Info: SEE FILE FOR CONTENTS
Reg Status: CLOSED
Remove Close Date: 1994-11-28 00:00:00
Year Installed: Not reported
Pipe Type: Not reported
Delivery System: Not reported
Monitor Code: 90
UST Monitor Method: NO MONITORING ALTERNATIVE SELECTED. VERIFY AND ENTER MONITORING ALTERNATIVE DURING INSPECTION.

UST Name: UNDERGROUND TANK 102375 T007
Last Update: 2012-11-02 14:17:38
Permit Number: 102375
Tank Type: DOUBLE WALL
Additional Id: NT1806 PUMPBACK(MISC.FUEL PRODUCTS)/AT5270
Capacity Gallons: 868

Map ID
Direction
Distance
Elevation

MAP FINDINGS

Site

Database(s)

EDR ID Number
EPA ID Number

SAN DIEGO MARKETING TERMINAL (Continued)

S100725892

UST Contents: Not reported
Other Content Info: PUMPBACK(MISC.FUEL PRODUCTS)
Reg Status: REMOVED
Remove Close Date: 2006-11-29 00:00:00
Year Installed: 1994-01-01 00:00:00
Pipe Type: Not reported
Delivery System: SUCTION
Monitor Code: 16
UST Monitor Method: DW TANK SW SUCTION PIPE: CONTINUOUS INTERSTITIAL MONITOR, PIPE TEST TRIENNIALLY

UST Name: UNDERGROUND TANK 102375 T008
Last Update: 2012-11-02 14:17:38
Permit Number: 102375
Tank Type: SINGLE WALL
Additional Id: NT1861
Capacity Gallons: 500
UST Contents: REGULAR UNLEADED
Other Content Info: REGULAR UNLEADED
Reg Status: REMOVED
Remove Close Date: 1996-12-04 00:00:00
Year Installed: Not reported
Pipe Type: Not reported
Delivery System: Not reported
Monitor Code: 90
UST Monitor Method: NO MONITORING ALTERNATIVE SELECTED. VERIFY AND ENTER MONITORING ALTERNATIVE DURING INSPECTION.

UST Name: UNDERGROUND TANK 102375 T009
Last Update: 2012-11-02 14:17:38
Permit Number: 102375
Tank Type: DOUBLE WALL
Additional Id: NT1861 VAPOR RECOVERY/AT5270
Capacity Gallons: 1850
UST Contents: Not reported
Other Content Info: GASOLINE(TYPE UNKNOWN)
Reg Status: CLOSED
Remove Close Date: 2006-11-29 00:00:00
Year Installed: 1996-01-01 00:00:00
Pipe Type: DOUBLE WALL
Delivery System: SUCTION
Monitor Code: 16
UST Monitor Method: DW TANK SW SUCTION PIPE: CONTINUOUS INTERSTITIAL MONITOR, PIPE TEST TRIENNIALLY

Name: ARCO SAN DIEGO TERMINAL
Address: 2295 E HARBOR DR
City,State,Zip: SAN DIEGO, CA 92113
Permit Number: 102375
Business Type: 6HK78
EPA Id Number: CAD000633271
APN: 538-770-02-00
Last HMMD Inspection: 10/04/2010
Facility Telephone: 619-233-4400
Permit Status: OPEN
Permit Expiration: 01/31/2013

Map ID
Direction
Distance
Elevation

MAP FINDINGS

Site

Database(s)

EDR ID Number
EPA ID Number

SAN DIEGO MARKETING TERMINAL (Continued)

S100725892

Date Last Updated: 11/02/2012
Facility Owner: BP WEST COAST PRODUCTS, LLC
Facility Mailing Address: 2295 E HARBOR DR
Facility Mailing City: SAN DIEGO
Facility Mailing State: CA
Facility Mailing Zip: 92113-3636
UST Owner: ARCO PETROLEUM PRODUCTS
Handle Regulated Hazmat: Y
Own Or Operate UST: Y
Subject To APSA: Y
Generate Haz Waste: Y
Treat Haz Waste: Not reported
Generate Medical Waste: Not reported

Inventory Active Permits (not SQG Medical):

Permit Number: 102375
Update Date: 11/02/2012
Case Number: 29385-43-1
Name: AFFF, FIRE FIGHTING FOAM
Other Information: Not reported
Material Waste: Material
Hazardous Categories 1: ACUTE
Hazardous Categories 2: CHRONIC

Permit Number: 102375
Update Date: 11/02/2012
Case Number: Not reported
Name: BIODIESEL
Other Information: Not reported
Material Waste: Material
Hazardous Categories 1: FIRE
Hazardous Categories 2: Not reported

Permit Number: 102375
Update Date: 11/02/2012
Case Number: 7440-44-0
Name: CARBON
Other Information: Not reported
Material Waste: Material
Hazardous Categories 1: FIRE
Hazardous Categories 2: ACUTE

Permit Number: 102375
Update Date: 11/02/2012
Case Number: 68476-30-2
Name: DIESEL
Other Information: Not reported
Material Waste: Material
Hazardous Categories 1: FIRE
Hazardous Categories 2: ACUTE

Permit Number: 102375
Update Date: 11/02/2012
Case Number: 64-17-5
Name: ETHYL ALCOHOL- DENATURED
Other Information: ETHANOL
Material Waste: Material
Hazardous Categories 1: FIRE

Map ID
Direction
Distance
Elevation

MAP FINDINGS

Site

Database(s)

EDR ID Number
EPA ID Number

SAN DIEGO MARKETING TERMINAL (Continued)

S100725892

Hazardous Categories 2: Not reported

Permit Number: 102375
Update Date: 11/02/2012
Case Number: 107-21-1
Name: ETHYLENE GLYCOL
Other Information: Not reported
Material Waste: Material
Hazardous Categories 1: ACUTE
Hazardous Categories 2: Not reported

Permit Number: 102375
Update Date: 11/02/2012
Case Number: MIXTURE
Name: FUEL ADDITIVE
Other Information: PURADD(BENZENES)
Material Waste: Material
Hazardous Categories 1: FIRE
Hazardous Categories 2: ACUTE

Permit Number: 102375
Update Date: 11/02/2012
Case Number: 8006-61-9
Name: GASOLINE UNLEADED
Other Information: TANK 1
Material Waste: Material
Hazardous Categories 1: FIRE
Hazardous Categories 2: REACTIVE

Permit Number: 102375
Update Date: 11/02/2012
Case Number: 8006-61-9
Name: GASOLINE UNLEADED
Other Information: TANK 2
Material Waste: Material
Hazardous Categories 1: FIRE
Hazardous Categories 2: ACUTE

Permit Number: 102375
Update Date: 11/02/2012
Case Number: 8006-61-9
Name: GASOLINE UNLEADED
Other Information: TANK 5
Material Waste: Material
Hazardous Categories 1: FIRE
Hazardous Categories 2: REACTIVE

Permit Number: 102375
Update Date: 11/02/2012
Case Number: 64742-65-0
Name: MOTOR OIL
Other Information: Not reported
Material Waste: Material
Hazardous Categories 1: FIRE
Hazardous Categories 2: ACUTE

Permit Number: 102375

Map ID
Direction
Distance
Elevation

MAP FINDINGS

Site

Database(s)

EDR ID Number
EPA ID Number

SAN DIEGO MARKETING TERMINAL (Continued)

S100725892

Update Date: 11/02/2012
Case Number: 7727-37-9
Name: NITROGEN GAS
Other Information: Not reported
Material Waste: Material
Hazardous Categories 1: FIRE
Hazardous Categories 2: PRESSURE RELEASE

Permit Number: 102375
Update Date: 11/02/2012
Case Number: Not reported
Name: PRODUCT CONT W/WATER
Other Information: TANK #9 FUEL/ WATER
Material Waste: Waste
Hazardous Categories 1: Not reported
Hazardous Categories 2: Not reported

Permit Number: 102375
Update Date: 11/02/2012
Case Number: 74-98-6
Name: PROPANE
Other Information: Not reported
Material Waste: Material
Hazardous Categories 1: FIRE
Hazardous Categories 2: PRESSURE RELEASE

Permit Number: 102375
Update Date: 11/02/2012
Case Number: Not reported
Name: TOLAD 3512 FUEL ADDITIVE BY BAKER HUGHS
Other Information: CONDUCTIVITY IMPROVER ADDITIVE FOR DIESEL AND BIODIESEL
Material Waste: Material
Hazardous Categories 1: FIRE
Hazardous Categories 2: ACUTE

Permit Number: 102375
Update Date: 11/02/2012
Case Number: MIXTURE
Name: TRANMIX TANK 6
Other Information: Not reported
Material Waste: Material
Hazardous Categories 1: FIRE
Hazardous Categories 2: REACTIVE

Permit Number: 102375
Update Date: 11/02/2012
Case Number: Not reported
Name: WASTE 133 AQUEOUS SOL'N W/ 10% ORG RESID
Other Information: WATER W/ GAS
Material Waste: Waste
Hazardous Categories 1: Not reported
Hazardous Categories 2: Not reported

Permit Number: 102375
Update Date: 11/02/2012
Case Number: Not reported
Name: WASTE 181 INORGANIC SOLID WASTE (OTHER)

Map ID
Direction
Distance
Elevation

MAP FINDINGS

Site

Database(s)

EDR ID Number
EPA ID Number

SAN DIEGO MARKETING TERMINAL (Continued)

S100725892

Other Information: TANK DEBRIS, BLAST MEDIA
Material Waste: Waste
Hazardous Categories 1: Not reported
Hazardous Categories 2: Not reported

Permit Number: 102375
Update Date: 11/02/2012
Case Number: Not reported
Name: WASTE 343 UNSPEC ORGANIC LIQUID MIXTURE
Other Information: VRU-ETHYLENE GLYCOL W/ETHANOL(D001)(D004)(D0018)
Material Waste: Waste
Hazardous Categories 1: Not reported
Hazardous Categories 2: Not reported

Permit Number: 102375
Update Date: 11/02/2012
Case Number: Not reported
Name: WASTE 352 ORGANIC SOLIDS (OTHER)
Other Information: Not reported
Material Waste: Waste
Hazardous Categories 1: Not reported
Hazardous Categories 2: Not reported

Violations Active Permits:

Permit Number: 102375
Update Date: 11/02/2012
Inspection Date: 05/31/2005
Violation Code: 6HV0215
Violation: OIL FILTERS IMPROPERLY MANAGED
Violation Citation: Used oil filters not properly drained, stored, or labeled prior to transport for the purpose of metal reclamation. CCR 66266.130
Activity: ACTIVE

Permit Number: 102375
Update Date: 11/02/2012
Inspection Date: 05/31/2005
Violation Code: 6HV1009
Violation: HMBP: INADEQUATE SITE MAP
Violation Citation: Business Plan does not have a site map which provides sufficient or complete information for emergency response agencies. HSC 25509(a)(5) & 25505(a)(2)
Activity: ACTIVE

Permit Number: 102375
Update Date: 11/02/2012
Inspection Date: 11/01/2006
Violation Code: 6HV0142
Violation: DID NOT NOTIFY OF TIERED PERMITTING
Violation Citation: TIERED PERMITTING: Facility has failed to notify local CUPA and DTSC of eligible onsite treatment of hazardous waste. 25201(a)
Activity: ACTIVE

Permit Number: 102375
Update Date: 11/02/2012
Inspection Date: 11/01/2006
Violation Code: 6HV0234
Violation: FACILITY NOT OPERATED TO MINIM. RELEASE

Map ID
Direction
Distance
Elevation

MAP FINDINGS

Site

Database(s)

EDR ID Number
EPA ID Number

SAN DIEGO MARKETING TERMINAL (Continued)

S100725892

Violation Citation: Did not maintain &/or operate facility to prevent release or fire. CFR 265.31
Activity: ACTIVE

Permit Number: 102375
Update Date: 11/02/2012
Inspection Date: 11/01/2006
Violation Code: 6HV3103
Violation: NO UST PLAN CHECK PERMIT OBTAINED
Violation Citation: UST repair/modify/closure permit not obtained .68.1004, 68.1005, 68.1009.5
Activity: ACTIVE

Permit Number: 102375
Update Date: 11/02/2012
Inspection Date: 11/01/2006
Violation Code: 6HV3164
Violation: MONITOR EQUIP NOT PER MANUF. SPECS
Violation Citation: All monitoring equipment not installed, calibrated, operated, and/or maintained per manufacturer instructions. 2638(a), 2641(j)
Activity: ACTIVE

Permit Number: 102375
Update Date: 11/02/2012
Inspection Date: 11/01/2006
Violation Code: 6HV3192
Violation: NO D.O INSPECTION/INCOMPL;NO REPORTS
Violation Citation: Designated Operator monthly inspection not conducted or incomplete; or DO inspection reports not onsite 2715 (c)(d)(e)
Activity: ACTIVE

Permit Number: 102375
Update Date: 11/02/2012
Inspection Date: 04/09/2003
Violation Code: 6HV3110
Violation: NO ANNUAL CERT OF ATG AND SENSORS
Violation Citation: Annual certification for ATG and/or sensors not completed (existing tank systems only). 2641(j), 2638
Activity: ACTIVE

UST:

UST Name: UNDERGROUND TANK 102375 T010
Last Update: 2012-11-02 14:17:38
Permit Number: 102375
Tank Type: SINGLE WALL WITH INTERNAL BLAD
Additional Id: STORM WATER /EMERGENCY CONTAINMENT
Capacity Gallons: 1500
UST Contents: OTHER
Other Content Info: WASTE WATER (FUEL & WATER)
Reg Status: DEFICIENT
Remove Close Date: Not reported
Year Installed: Not reported
Pipe Type: UNKNOWN
Delivery System: GRAVITY
Monitor Code: 99
UST Monitor Method: OTHER - BLIND REMARK REQUIRED

Map ID
Direction
Distance
Elevation

MAP FINDINGS

Site

Database(s)

EDR ID Number
EPA ID Number

SAN DIEGO MARKETING TERMINAL (Continued)

S100725892

UST Name: UNDERGROUND TANK 102375 T001
Last Update: 2012-11-02 14:17:38
Permit Number: 102375
Tank Type: SINGLE WALL
Additional Id: Not reported
Capacity Gallons: 10000
UST Contents: DIESEL
Other Content Info: DIESEL
Reg Status: REMOVED
Remove Close Date: 1992-10-09 00:00:00
Year Installed: 1972-01-01 00:00:00
Pipe Type: Not reported
Delivery System: GRAVITY
Monitor Code: 05
UST Monitor Method: SW TANK DW PIPE W/ POS SHUTOFF-ALARM ON LLD W/ SIRS:SIR ANALY MONTHLY, TANK TEST BIENNIALLY, PIPE TEST ANN 0.1 G/HR OR MO 0.2 G/HR

UST Name: UNDERGROUND TANK 102375 T002
Last Update: 2012-11-02 14:17:38
Permit Number: 102375
Tank Type: SINGLE WALL
Additional Id: Not reported
Capacity Gallons: 2000
UST Contents: REGULAR UNLEADED
Other Content Info: REGULAR UNLEADED
Reg Status: REMOVED
Remove Close Date: 1992-10-09 00:00:00
Year Installed: 1969-01-01 00:00:00
Pipe Type: SINGLE WALL
Delivery System: GRAVITY
Monitor Code: 07
UST Monitor Method: SW TANK SW PRESSURE PIPE W/RESTRICTIVE LLD W/DAILY RECONCILIATION OR WEEKLY GAUGING: TANK AND PIPE TEST ANNUALLY

UST Name: UNDERGROUND TANK 102375 T003
Last Update: 2012-11-02 14:17:38
Permit Number: 102375
Tank Type: SINGLE WALL
Additional Id: GASOLINE & WATER
Capacity Gallons: 550
UST Contents: Not reported
Other Content Info: GASOLINE & WASTE OIL
Reg Status: REMOVED
Remove Close Date: 1992-10-09 00:00:00
Year Installed: 1969-01-01 00:00:00
Pipe Type: SINGLE WALL
Delivery System: GRAVITY
Monitor Code: 07
UST Monitor Method: SW TANK SW PRESSURE PIPE W/RESTRICTIVE LLD W/DAILY RECONCILIATION OR WEEKLY GAUGING: TANK AND PIPE TEST ANNUALLY

UST Name: UNDERGROUND TANK 102375 T004
Last Update: 2012-11-02 14:17:38
Permit Number: 102375
Tank Type: SINGLE WALL
Additional Id: WATER DRAW
Capacity Gallons: 550

Map ID
Direction
Distance
Elevation

MAP FINDINGS

Site

Database(s)

EDR ID Number
EPA ID Number

SAN DIEGO MARKETING TERMINAL (Continued)

S100725892

UST Contents: REGULAR UNLEADED
Other Content Info: REGULAR UNLEADED
Reg Status: REMOVED
Remove Close Date: 1992-10-09 00:00:00
Year Installed: 1972-01-01 00:00:00
Pipe Type: SINGLE WALL
Delivery System: GRAVITY
Monitor Code: 07
UST Monitor Method: SW TANK SW PRESSURE PIPE W/RESTRICTIVE LLD W/DAILY RECONCILIATION OR WEEKLY GAUGING: TANK AND PIPE TEST ANNUALLY

UST Name: UNDERGROUND TANK 102375 T005
Last Update: 2012-11-02 14:17:38
Permit Number: 102375
Tank Type: SINGLE WALL
Additional Id: WASTE WATER
Capacity Gallons: 550
UST Contents: LEADED
Other Content Info: LEADED
Reg Status: REMOVED
Remove Close Date: 1994-01-22 00:00:00
Year Installed: 1984-01-01 00:00:00
Pipe Type: Not reported
Delivery System: GRAVITY
Monitor Code: 07
UST Monitor Method: SW TANK SW PRESSURE PIPE W/RESTRICTIVE LLD W/DAILY RECONCILIATION OR WEEKLY GAUGING: TANK AND PIPE TEST ANNUALLY

UST Name: UNDERGROUND TANK 102375 T006
Last Update: 2012-11-02 14:17:38
Permit Number: 102375
Tank Type: SINGLE WALL
Additional Id: 56
Capacity Gallons: 750
UST Contents: Not reported
Other Content Info: SEE FILE FOR CONTENTS
Reg Status: CLOSED
Remove Close Date: 1994-11-28 00:00:00
Year Installed: Not reported
Pipe Type: Not reported
Delivery System: Not reported
Monitor Code: 90
UST Monitor Method: NO MONITORING ALTERNATIVE SELECTED. VERIFY AND ENTER MONITORING ALTERNATIVE DURING INSPECTION.

UST Name: UNDERGROUND TANK 102375 T007
Last Update: 2012-11-02 14:17:38
Permit Number: 102375
Tank Type: DOUBLE WALL
Additional Id: NT1806 PUMPBACK(MISC.FUEL PRODUCTS)/AT5270
Capacity Gallons: 868
UST Contents: Not reported
Other Content Info: PUMPBACK(MISC.FUEL PRODUCTS)
Reg Status: REMOVED
Remove Close Date: 2006-11-29 00:00:00
Year Installed: 1994-01-01 00:00:00
Pipe Type: Not reported

Map ID
Direction
Distance
Elevation

MAP FINDINGS

Site

Database(s)

EDR ID Number
EPA ID Number

SAN DIEGO MARKETING TERMINAL (Continued)

S100725892

Delivery System: SUCTION
Monitor Code: 16
UST Monitor Method: DW TANK SW SUCTION PIPE: CONTINUOUS INTERSTITIAL MONITOR, PIPE TEST TRIENNIALLY

UST Name: UNDERGROUND TANK 102375 T008
Last Update: 2012-11-02 14:17:38
Permit Number: 102375
Tank Type: SINGLE WALL
Additional Id: NT1861
Capacity Gallons: 500
UST Contents: REGULAR UNLEADED
Other Content Info: REGULAR UNLEADED
Reg Status: REMOVED
Remove Close Date: 1996-12-04 00:00:00
Year Installed: Not reported
Pipe Type: Not reported
Delivery System: Not reported
Monitor Code: 90
UST Monitor Method: NO MONITORING ALTERNATIVE SELECTED. VERIFY AND ENTER MONITORING ALTERNATIVE DURING INSPECTION.

UST Name: UNDERGROUND TANK 102375 T009
Last Update: 2012-11-02 14:17:38
Permit Number: 102375
Tank Type: DOUBLE WALL
Additional Id: NT1861 VAPOR RECOVERY/AT5270
Capacity Gallons: 1850
UST Contents: Not reported
Other Content Info: GASOLINE(TYPE UNKNOWN)
Reg Status: CLOSED
Remove Close Date: 2006-11-29 00:00:00
Year Installed: 1996-01-01 00:00:00
Pipe Type: DOUBLE WALL
Delivery System: SUCTION
Monitor Code: 16
UST Monitor Method: DW TANK SW SUCTION PIPE: CONTINUOUS INTERSTITIAL MONITOR, PIPE TEST TRIENNIALLY

CERS HAZ WASTE:
Name: TESORO SAN DIEGO TERMINAL
Address: 2295 E HARBOR DR
City,State,Zip: SAN DIEGO, CA 92113
Site ID: 93199
CERS ID: 10385461
CERS Description: RCRA LQ HW Generator

Name: TESORO SAN DIEGO TERMINAL
Address: 2295 E HARBOR DR
City,State,Zip: SAN DIEGO, CA 92113
Site ID: 93199
CERS ID: 10385461
CERS Description: Hazardous Waste Generator

SWEEPS UST:

Map ID
Direction
Distance
Elevation

MAP FINDINGS

Site

Database(s)

EDR ID Number
EPA ID Number

SAN DIEGO MARKETING TERMINAL (Continued)

S100725892

Name: ARCO SAN DIEGO TERMINAL
Address: 2295 E HARBOR DR
City: SAN DIEGO
Status: Active
Comp Number: 2375
Number: 9
Board Of Equalization: 44-000506
Referral Date: Not reported
Action Date: 06-26-92
Created Date: 02-29-88
Owner Tank Id: Not reported
SWRCB Tank Id: 37-000-002375-000001
Tank Status: A
Capacity: 10000
Active Date: Not reported
Tank Use: M.V. FUEL
STG: P
Content: OTHER
Number Of Tanks: 5

Name: ARCO SAN DIEGO TERMINAL
Address: 2295 E HARBOR DR
City: SAN DIEGO
Status: Active
Comp Number: 2375
Number: 9
Board Of Equalization: 44-000506
Referral Date: Not reported
Action Date: 06-26-92
Created Date: 02-29-88
Owner Tank Id: Not reported
SWRCB Tank Id: 37-000-002375-000002
Tank Status: A
Capacity: 2000
Active Date: Not reported
Tank Use: M.V. FUEL
STG: P
Content: REG UNLEADED
Number Of Tanks: Not reported

Name: ARCO SAN DIEGO TERMINAL
Address: 2295 E HARBOR DR
City: SAN DIEGO
Status: Active
Comp Number: 2375
Number: 9
Board Of Equalization: 44-000506
Referral Date: Not reported
Action Date: 06-26-92
Created Date: 02-29-88
Owner Tank Id: Not reported
SWRCB Tank Id: 37-000-002375-000003
Tank Status: A
Capacity: 550
Active Date: Not reported
Tank Use: OIL
STG: P

Map ID
Direction
Distance
Elevation

MAP FINDINGS

Site

Database(s)

EDR ID Number
EPA ID Number

SAN DIEGO MARKETING TERMINAL (Continued)

S100725892

Content: Not reported
Number Of Tanks: Not reported

Name: ARCO SAN DIEGO TERMINAL
Address: 2295 E HARBOR DR
City: SAN DIEGO
Status: Active
Comp Number: 2375
Number: 9
Board Of Equalization: 44-000506
Referral Date: Not reported
Action Date: 06-26-92
Created Date: 02-29-88
Owner Tank Id: Not reported
SWRCB Tank Id: 37-000-002375-000004
Tank Status: A
Capacity: 550
Active Date: Not reported
Tank Use: M.V. FUEL
STG: P
Content: REG UNLEADED
Number Of Tanks: Not reported

Name: ARCO SAN DIEGO TERMINAL
Address: 2295 E HARBOR DR
City: SAN DIEGO
Status: Active
Comp Number: 2375
Number: 9
Board Of Equalization: 44-000506
Referral Date: Not reported
Action Date: 06-26-92
Created Date: 02-29-88
Owner Tank Id: Not reported
SWRCB Tank Id: 37-000-002375-000005
Tank Status: A
Capacity: 550
Active Date: Not reported
Tank Use: M.V. FUEL
STG: P
Content: LEADED
Number Of Tanks: Not reported

HIST UST:

Name: SAN DIEGO PIPELINE COMPANY HAR
Address: 2295 EAST HARBOR DRIVE
City,State,Zip: SAN DIEGO, CA 90014
File Number: 0002F292
URL: <http://geotracker.waterboards.ca.gov/ustpdfs/pdf/0002F292.pdf>
Region: Not reported
Facility ID: Not reported
Facility Type: Not reported
Other Type: Not reported
Contact Name: Not reported
Telephone: Not reported
Owner Name: Not reported
Owner Address: Not reported

Map ID
Direction
Distance
Elevation

MAP FINDINGS

Site

Database(s)

EDR ID Number
EPA ID Number

SAN DIEGO MARKETING TERMINAL (Continued)

S100725892

Owner City,St,Zip: Not reported
Total Tanks: Not reported

Tank Num: Not reported
Container Num: Not reported
Year Installed: Not reported
Tank Capacity: Not reported
Tank Used for: Not reported
Type of Fuel: Not reported
Container Construction Thickness: Not reported
Leak Detection: Not reported

[Click here for Geo Tracker PDF:](#)

CERS TANKS:

Name: TESORO SAN DIEGO TERMINAL
Address: 2295 E HARBOR DR
City,State,Zip: SAN DIEGO, CA 92113
Site ID: 93199
CERS ID: 10385461
CERS Description: Aboveground Petroleum Storage

CORTESE:

Name: ARCO SAN DIEGO TERMINAL
Address: 2295 E HARBOR DR
City,State,Zip: SAN DIEGO, CA 921133636
Region: CORTESE
Envirostor Id: Not reported
Global ID: T0607301799
Site/Facility Type: LUST CLEANUP SITE
Cleanup Status: COMPLETED - CASE CLOSED
Status Date: Not reported
Site Code: Not reported
Latitude: Not reported
Longitude: Not reported
Owner: Not reported
Enf Type: Not reported
Swat R: Not reported
Flag: active
Order No: Not reported
Waste Discharge System No: Not reported
Effective Date: Not reported
Region 2: Not reported
WID Id: Not reported
Solid Waste Id No: Not reported
Waste Management Uit Name: Not reported
File Name: Active Open

Name: ARCO SAN DIEGO TERMINAL
Address: 2295 E HARBOR DR
City,State,Zip: SAN DIEGO, CA 921133636
Region: CORTESE
Envirostor Id: Not reported
Global ID: T0607301045
Site/Facility Type: LUST CLEANUP SITE
Cleanup Status: COMPLETED - CASE CLOSED

Map ID
Direction
Distance
Elevation

MAP FINDINGS

Site

Database(s)

EDR ID Number
EPA ID Number

SAN DIEGO MARKETING TERMINAL (Continued)

S100725892

Status Date: Not reported
Site Code: Not reported
Latitude: Not reported
Longitude: Not reported
Owner: Not reported
Enf Type: Not reported
Swat R: Not reported
Flag: active
Order No: Not reported
Waste Discharge System No: Not reported
Effective Date: Not reported
Region 2: Not reported
WID Id: Not reported
Solid Waste Id No: Not reported
Waste Management Uit Name: Not reported
File Name: Active Open

Name: ARCO SAN DIEGO TERMINAL
Address: 2295 E HARBOR DR
City,State,Zip: SAN DIEGO, CA 921133636
Region: CORTESE
Envirostor Id: Not reported
Global ID: T0607399202
Site/Facility Type: LUST CLEANUP SITE
Cleanup Status: COMPLETED - CASE CLOSED
Status Date: Not reported
Site Code: Not reported
Latitude: Not reported
Longitude: Not reported
Owner: Not reported
Enf Type: Not reported
Swat R: Not reported
Flag: active
Order No: Not reported
Waste Discharge System No: Not reported
Effective Date: Not reported
Region 2: Not reported
WID Id: Not reported
Solid Waste Id No: Not reported
Waste Management Uit Name: Not reported
File Name: Active Open

Name: ARCO SAN DIEGO TERMINAL
Address: 2295 E HARBOR DR
City,State,Zip: SAN DIEGO, CA 921133636
Region: CORTESE
Envirostor Id: Not reported
Global ID: T0607301975
Site/Facility Type: LUST CLEANUP SITE
Cleanup Status: COMPLETED - CASE CLOSED
Status Date: Not reported
Site Code: Not reported
Latitude: Not reported
Longitude: Not reported
Owner: Not reported
Enf Type: Not reported
Swat R: Not reported

Map ID
Direction
Distance
Elevation

MAP FINDINGS

Site

Database(s)

EDR ID Number
EPA ID Number

SAN DIEGO MARKETING TERMINAL (Continued)

S100725892

Flag: active
Order No: Not reported
Waste Discharge System No: Not reported
Effective Date: Not reported
Region 2: Not reported
WID Id: Not reported
Solid Waste Id No: Not reported
Waste Management Uit Name: Not reported
File Name: Active Open

EMI:

Name: ARCO
Address: 2295 HARBOR DR E
City,State,Zip: SAN DIEGO, CA 92101
Year: 1997
County Code: 37
Air Basin: SD
Facility ID: 201
Air District Name: SD
SIC Code: 5171
Air District Name: SAN DIEGO COUNTY APCD
Community Health Air Pollution Info System: Not reported
Consolidated Emission Reporting Rule: Not reported
Total Organic Hydrocarbon Gases Tons/Yr: 25
Reactive Organic Gases Tons/Yr: 25
Carbon Monoxide Emissions Tons/Yr: 0
NOX - Oxides of Nitrogen Tons/Yr: 0
SOX - Oxides of Sulphur Tons/Yr: 0
Particulate Matter Tons/Yr: 0
Part. Matter 10 Micrometers and Smlr Tons/Yr:0

Name: ARCO
Address: 2295 HARBOR DR E
City,State,Zip: SAN DIEGO, CA 92101
Year: 1998
County Code: 37
Air Basin: SD
Facility ID: 201
Air District Name: SD
SIC Code: 5171
Air District Name: SAN DIEGO COUNTY APCD
Community Health Air Pollution Info System: Not reported
Consolidated Emission Reporting Rule: Not reported
Total Organic Hydrocarbon Gases Tons/Yr: 21
Reactive Organic Gases Tons/Yr: 21
Carbon Monoxide Emissions Tons/Yr: 0
NOX - Oxides of Nitrogen Tons/Yr: 0
SOX - Oxides of Sulphur Tons/Yr: 0
Particulate Matter Tons/Yr: 0
Part. Matter 10 Micrometers and Smlr Tons/Yr:0

Name: ARCO
Address: 2295 HARBOR DR E
City,State,Zip: SAN DIEGO, CA 92101
Year: 1999
County Code: 37
Air Basin: SD

Map ID
Direction
Distance
Elevation

MAP FINDINGS

Site

Database(s)

EDR ID Number
EPA ID Number

SAN DIEGO MARKETING TERMINAL (Continued)

S100725892

Facility ID: 201
Air District Name: SD
SIC Code: 5171
Air District Name: SAN DIEGO COUNTY APCD
Community Health Air Pollution Info System: Not reported
Consolidated Emission Reporting Rule: Not reported
Total Organic Hydrocarbon Gases Tons/Yr: 22
Reactive Organic Gases Tons/Yr: 22
Carbon Monoxide Emissions Tons/Yr: 0
NOX - Oxides of Nitrogen Tons/Yr: 0
SOX - Oxides of Sulphur Tons/Yr: 0
Particulate Matter Tons/Yr: 0
Part. Matter 10 Micrometers and Smlr Tons/Yr:0

Name: ARCO
Address: 2295 HARBOR DR E
City,State,Zip: SAN DIEGO, CA 92101
Year: 2000
County Code: 37
Air Basin: SD
Facility ID: 201
Air District Name: SD
SIC Code: 5171
Air District Name: SAN DIEGO COUNTY APCD
Community Health Air Pollution Info System: Not reported
Consolidated Emission Reporting Rule: Not reported
Total Organic Hydrocarbon Gases Tons/Yr: 22
Reactive Organic Gases Tons/Yr: 22
Carbon Monoxide Emissions Tons/Yr: 0
NOX - Oxides of Nitrogen Tons/Yr: 0
SOX - Oxides of Sulphur Tons/Yr: 0
Particulate Matter Tons/Yr: 0
Part. Matter 10 Micrometers and Smlr Tons/Yr:0

Name: ARCO
Address: 2295 HARBOR DR E
City,State,Zip: SAN DIEGO, CA 92101
Year: 2001
County Code: 37
Air Basin: SD
Facility ID: 201
Air District Name: SD
SIC Code: 5171
Air District Name: SAN DIEGO COUNTY APCD
Community Health Air Pollution Info System: Y
Consolidated Emission Reporting Rule: Not reported
Total Organic Hydrocarbon Gases Tons/Yr: 22
Reactive Organic Gases Tons/Yr: 22
Carbon Monoxide Emissions Tons/Yr: 0
NOX - Oxides of Nitrogen Tons/Yr: 0
SOX - Oxides of Sulphur Tons/Yr: 0
Particulate Matter Tons/Yr: 0
Part. Matter 10 Micrometers and Smlr Tons/Yr:0

Name: ARCO
Address: 2295 HARBOR DR E
City,State,Zip: SAN DIEGO, CA 92101

Map ID
Direction
Distance
Elevation

MAP FINDINGS

Site

Database(s)

EDR ID Number
EPA ID Number

SAN DIEGO MARKETING TERMINAL (Continued)

S100725892

Year: 2002
County Code: 37
Air Basin: SD
Facility ID: 201
Air District Name: SD
SIC Code: 5171
Air District Name: SAN DIEGO COUNTY APCD
Community Health Air Pollution Info System: Y
Consolidated Emission Reporting Rule: Not reported
Total Organic Hydrocarbon Gases Tons/Yr: 22
Reactive Organic Gases Tons/Yr: 22
Carbon Monoxide Emissions Tons/Yr: 0
NOX - Oxides of Nitrogen Tons/Yr: 0
SOX - Oxides of Sulphur Tons/Yr: 0
Particulate Matter Tons/Yr: 0
Part. Matter 10 Micrometers and Smlr Tons/Yr:0

Name: ARCO
Address: 2295 HARBOR DR E
City,State,Zip: SAN DIEGO, CA 92101
Year: 2003
County Code: 37
Air Basin: SD
Facility ID: 201
Air District Name: SD
SIC Code: 5171
Air District Name: SAN DIEGO COUNTY APCD
Community Health Air Pollution Info System: Not reported
Consolidated Emission Reporting Rule: Not reported
Total Organic Hydrocarbon Gases Tons/Yr: 21
Reactive Organic Gases Tons/Yr: 21
Carbon Monoxide Emissions Tons/Yr: 0
NOX - Oxides of Nitrogen Tons/Yr: 0
SOX - Oxides of Sulphur Tons/Yr: 0
Particulate Matter Tons/Yr: 0
Part. Matter 10 Micrometers and Smlr Tons/Yr:0

Name: ARCO
Address: 2295 HARBOR DR E
City,State,Zip: SAN DIEGO, CA 92101
Year: 2004
County Code: 37
Air Basin: SD
Facility ID: 201
Air District Name: SD
SIC Code: 5171
Air District Name: SAN DIEGO COUNTY APCD
Community Health Air Pollution Info System: Y
Consolidated Emission Reporting Rule: Not reported
Total Organic Hydrocarbon Gases Tons/Yr: 21.20002278
Reactive Organic Gases Tons/Yr: 21.20002278
Carbon Monoxide Emissions Tons/Yr: 0
NOX - Oxides of Nitrogen Tons/Yr: 0
SOX - Oxides of Sulphur Tons/Yr: 0
Particulate Matter Tons/Yr: 0
Part. Matter 10 Micrometers and Smlr Tons/Yr:0

Map ID
Direction
Distance
Elevation

MAP FINDINGS

Site

Database(s)

EDR ID Number
EPA ID Number

SAN DIEGO MARKETING TERMINAL (Continued)

S100725892

Name: ARCO
Address: 2295 HARBOR DR E
City,State,Zip: SAN DIEGO, CA 92101
Year: 2005
County Code: 37
Air Basin: SD
Facility ID: 201
Air District Name: SD
SIC Code: 5171
Air District Name: SAN DIEGO COUNTY APCD
Community Health Air Pollution Info System: Not reported
Consolidated Emission Reporting Rule: Not reported
Total Organic Hydrocarbon Gases Tons/Yr: 21.9
Reactive Organic Gases Tons/Yr: 21.9
Carbon Monoxide Emissions Tons/Yr: 0
NOX - Oxides of Nitrogen Tons/Yr: 0
SOX - Oxides of Sulphur Tons/Yr: 0
Particulate Matter Tons/Yr: 0
Part. Matter 10 Micrometers and Smlr Tons/Yr:0

Name: ARCO SD TERMINAL
Address: 2295 HARBOR DR
City,State,Zip: SAN DIEGO, CA 92113
Year: 2014
County Code: 37
Air Basin: SD
Facility ID: 201
Air District Name: SD
SIC Code: 5171
Air District Name: SAN DIEGO COUNTY APCD
Community Health Air Pollution Info System: Not reported
Consolidated Emission Reporting Rule: Not reported
Total Organic Hydrocarbon Gases Tons/Yr: 42.27961
Reactive Organic Gases Tons/Yr: 7.98961
Carbon Monoxide Emissions Tons/Yr: 0
NOX - Oxides of Nitrogen Tons/Yr: 0
SOX - Oxides of Sulphur Tons/Yr: 0
Particulate Matter Tons/Yr: 0
Part. Matter 10 Micrometers and Smlr Tons/Yr:0

Name: ARCO SD TERMINAL
Address: 2295 HARBOR DR
City,State,Zip: SAN DIEGO, CA 92113
Year: 2015
County Code: 37
Air Basin: SD
Facility ID: 201
Air District Name: SD
SIC Code: 5171
Air District Name: SAN DIEGO COUNTY APCD
Community Health Air Pollution Info System: Not reported
Consolidated Emission Reporting Rule: Not reported
Total Organic Hydrocarbon Gases Tons/Yr: 42.27961
Reactive Organic Gases Tons/Yr: 7.98961
Carbon Monoxide Emissions Tons/Yr: 0
NOX - Oxides of Nitrogen Tons/Yr: 0
SOX - Oxides of Sulphur Tons/Yr: 0

Map ID
Direction
Distance
Elevation

MAP FINDINGS

Site

Database(s)

EDR ID Number
EPA ID Number

SAN DIEGO MARKETING TERMINAL (Continued)

S100725892

Particulate Matter Tons/Yr: 0
Part. Matter 10 Micrometers and Smlr Tons/Yr:0

Name: ARCO SD TERMINAL
Address: 2295 HARBOR DR
City,State,Zip: SAN DIEGO, CA 92113
Year: 2016
County Code: 37
Air Basin: SD
Facility ID: 201
Air District Name: SD
SIC Code: 5171
Air District Name: SAN DIEGO COUNTY APCD
Community Health Air Pollution Info System: Not reported
Consolidated Emission Reporting Rule: Not reported
Total Organic Hydrocarbon Gases Tons/Yr: 42.27961
Reactive Organic Gases Tons/Yr: 7.98961
Carbon Monoxide Emissions Tons/Yr: Not reported
NOX - Oxides of Nitrogen Tons/Yr: Not reported
SOX - Oxides of Sulphur Tons/Yr: Not reported
Particulate Matter Tons/Yr: Not reported
Part. Matter 10 Micrometers and Smlr Tons/Yr:Not reported

Name: ARCO SD TERMINAL
Address: 2295 HARBOR DR
City,State,Zip: SAN DIEGO, CA 92113
Year: 2017
County Code: 37
Air Basin: SD
Facility ID: 201
Air District Name: SD
SIC Code: 5171
Air District Name: SAN DIEGO COUNTY APCD
Community Health Air Pollution Info System: Not reported
Consolidated Emission Reporting Rule: Not reported
Total Organic Hydrocarbon Gases Tons/Yr: 42.27961
Reactive Organic Gases Tons/Yr: 7.98961
Carbon Monoxide Emissions Tons/Yr: Not reported
NOX - Oxides of Nitrogen Tons/Yr: Not reported
SOX - Oxides of Sulphur Tons/Yr: Not reported
Particulate Matter Tons/Yr: Not reported
Part. Matter 10 Micrometers and Smlr Tons/Yr:Not reported

Name: ARCO SD TERMINAL
Address: 2295 HARBOR DR
City,State,Zip: SAN DIEGO, CA 92113
Year: 2018
County Code: 37
Air Basin: SD
Facility ID: 201
Air District Name: SD
SIC Code: 5171
Air District Name: SAN DIEGO COUNTY APCD
Community Health Air Pollution Info System: Not reported
Consolidated Emission Reporting Rule: Not reported
Total Organic Hydrocarbon Gases Tons/Yr: 42.27961
Reactive Organic Gases Tons/Yr: 7.98961

Map ID
Direction
Distance
Elevation

MAP FINDINGS

Site

Database(s)

EDR ID Number
EPA ID Number

SAN DIEGO MARKETING TERMINAL (Continued)

S100725892

Carbon Monoxide Emissions Tons/Yr: Not reported
NOX - Oxides of Nitrogen Tons/Yr: Not reported
SOX - Oxides of Sulphur Tons/Yr: Not reported
Particulate Matter Tons/Yr: Not reported
Part. Matter 10 Micrometers and Smllr Tons/Yr:Not reported

HAZNET:

Name: SFPP LP HARBOR JUNCTION
Address: 2295 E HARBOR DR
Address 2: Not reported
City,State,Zip: SAN DIEGO, CA 92113
Contact: KARINA HANKINS
Telephone: 7145604887
Mailing Name: Not reported
Mailing Address: 1100 TOWN AND COUNTRY RD

Year: 2016
Gepaid: CAR000267229
TSD EPA ID: CAT080013352
CA Waste Code: 134 - Aqueous solution with total organic residues less than 10 percent
Disposal Method: H039 - Other Recovery Of Reclamation For Reuse Including Acid Regeneration, Organics Recovery Ect
Tons: 50.4

HIST CORTESE:

edr_fname: ARCO SAN DIEGO TERMINAL
edr_fadd1: 2295 HARBOR
City,State,Zip: SAN DIEGO, CA 92113
Region: CORTESE
Facility County Code: 37
Reg By: LTNKA
Reg Id: 9UT19

edr_fname: ARCO SAN DIEGO TERMINAL
edr_fadd1: 2295 HARBOR
City,State,Zip: SAN DIEGO, CA 92113
Region: CORTESE
Facility County Code: 37
Reg By: LTNKA
Reg Id: 9UT2279

edr_fname: ARCO BULK TERMINAL
edr_fadd1: 2295 HARBOR
City,State,Zip: SAN DIEGO, CA 92113
Region: CORTESE
Facility County Code: 37
Reg By: LTNKA
Reg Id: 9UT3218

edr_fname: ARCO TERMINAL
edr_fadd1: 2295 HARBOR
City,State,Zip: SAN DIEGO, CA 92113
Region: CORTESE
Facility County Code: 37

Map ID
Direction
Distance
Elevation

MAP FINDINGS

Site

Database(s)

EDR ID Number
EPA ID Number

SAN DIEGO MARKETING TERMINAL (Continued)

S100725892

Reg By: LTNKA
Reg Id: 9UT3030

NPDES:

Name: SAN DIEGO MARKETING TERMINAL
Address: 2295 E HARBOR DRIVE
City,State,Zip: SAN DIEGO, CA 92113
Facility Status: Not reported
NPDES Number: Not reported
Region: Not reported
Agency Number: Not reported
Regulatory Measure ID: Not reported
Place ID: Not reported
Order Number: Not reported
WDID: 9 371024236
Regulatory Measure Type: Industrial
Program Type: Not reported
Adoption Date Of Regulatory Measure: Not reported
Effective Date Of Regulatory Measure: Not reported
Termination Date Of Regulatory Measure: Not reported
Expiration Date Of Regulatory Measure: Not reported
Discharge Address: Not reported
Discharge Name: Not reported
Discharge City: Not reported
Discharge State: Not reported
Discharge Zip: Not reported
Status: Terminated
Status Date: 07/22/2020
Operator Name: Tesoro Logistics Operations LLC
Operator Address: 19100 Ridgewood Parkway
Operator City: San Antonio
Operator State: Texas
Operator Zip: 78259

NPDES as of 03/2018:

NPDES Number: CAS000001
Status: Active
Agency Number: 0
Region: 9
Regulatory Measure ID: 437385
Order Number: 97-03-DWQ
Regulatory Measure Type: Enrollee
Place ID: Not reported
WDID: 9 371024236
Program Type: Industrial
Adoption Date Of Regulatory Measure: Not reported
Effective Date Of Regulatory Measure: 05/03/2013
Expiration Date Of Regulatory Measure: Not reported
Termination Date Of Regulatory Measure: Not reported
Discharge Name: Tesoro Logistics Operations LLC
Discharge Address: 19100 Ridgewood Parkway
Discharge City: San Antonio
Discharge State: Texas
Discharge Zip: 78259
Received Date: Not reported
Processed Date: Not reported
Status: Not reported

Map ID
Direction
Distance
Elevation

MAP FINDINGS

Site

Database(s)

EDR ID Number
EPA ID Number

SAN DIEGO MARKETING TERMINAL (Continued)

S100725892

| | |
|-------------------------------|--------------|
| Status Date: | Not reported |
| Place Size: | Not reported |
| Place Size Unit: | Not reported |
| Contact: | Not reported |
| Contact Title: | Not reported |
| Contact Phone: | Not reported |
| Contact Phone Ext: | Not reported |
| Contact Email: | Not reported |
| Operator Name: | Not reported |
| Operator Address: | Not reported |
| Operator City: | Not reported |
| Operator State: | Not reported |
| Operator Zip: | Not reported |
| Operator Contact: | Not reported |
| Operator Contact Title: | Not reported |
| Operator Contact Phone: | Not reported |
| Operator Contact Phone Ext: | Not reported |
| Operator Contact Email: | Not reported |
| Operator Type: | Not reported |
| Developer: | Not reported |
| Developer Address: | Not reported |
| Developer City: | Not reported |
| Developer State: | Not reported |
| Developer Zip: | Not reported |
| Developer Contact: | Not reported |
| Developer Contact Title: | Not reported |
| Constype Linear Utility Ind: | Not reported |
| Emergency Phone: | Not reported |
| Emergency Phone Ext: | Not reported |
| Constype Above Ground Ind: | Not reported |
| Constype Below Ground Ind: | Not reported |
| Constype Cable Line Ind: | Not reported |
| Constype Comm Line Ind: | Not reported |
| Constype Commercial Ind: | Not reported |
| Constype Electrical Line Ind: | Not reported |
| Constype Gas Line Ind: | Not reported |
| Constype Industrial Ind: | Not reported |
| Constype Other Description: | Not reported |
| Constype Other Ind: | Not reported |
| Constype Recons Ind: | Not reported |
| Constype Residential Ind: | Not reported |
| Constype Transport Ind: | Not reported |
| Constype Utility Description: | Not reported |
| Constype Utility Ind: | Not reported |
| Constype Water Sewer Ind: | Not reported |
| Dir Discharge Uswater Ind: | Not reported |
| Receiving Water Name: | Not reported |
| Certifier: | Not reported |
| Certifier Title: | Not reported |
| Certification Date: | Not reported |
| Primary Sic: | Not reported |
| Secondary Sic: | Not reported |
| Tertiary Sic: | Not reported |
| NPDES Number: | Not reported |
| Status: | Not reported |
| Agency Number: | Not reported |

Map ID
Direction
Distance
Elevation

MAP FINDINGS

Site

Database(s)

EDR ID Number
EPA ID Number

SAN DIEGO MARKETING TERMINAL (Continued)

S100725892

Region: 9
Regulatory Measure ID: 437385
Order Number: Not reported
Regulatory Measure Type: Industrial
Place ID: Not reported
WDID: 9 371024236
Program Type: Not reported
Adoption Date Of Regulatory Measure: Not reported
Effective Date Of Regulatory Measure: Not reported
Expiration Date Of Regulatory Measure: Not reported
Termination Date Of Regulatory Measure: Not reported
Discharge Name: Not reported
Discharge Address: Not reported
Discharge City: Not reported
Discharge State: Not reported
Discharge Zip: Not reported
Received Date: 06/22/2015
Processed Date: 05/03/2013
Status: Active
Status Date: 06/22/2015
Place Size: 146840
Place Size Unit: SqFt
Contact: Ruthanne Walker
Contact Title: Environmental Coordinanator
Contact Phone: 562-806-4105
Contact Phone Ext: Not reported
Contact Email: ruthanne.m.walker@tsocorp.com
Operator Name: Tesoro Logistics Operations LLC
Operator Address: 19100 Ridgewood Parkway
Operator City: San Antonio
Operator State: Texas
Operator Zip: 78259
Operator Contact: Ben Martinez
Operator Contact Title: Director - Terminal Operations
Operator Contact Phone: 562-806-4184
Operator Contact Phone Ext: Not reported
Operator Contact Email: benjamin.j.martinez@tsocorp.com
Operator Type: Private Business
Developer: Not reported
Developer Address: Not reported
Developer City: Not reported
Developer State: California
Developer Zip: Not reported
Developer Contact: Not reported
Developer Contact Title: Not reported
Constype Linear Utility Ind: Not reported
Emergency Phone: 210-626-6497
Emergency Phone Ext: Not reported
Constype Above Ground Ind: Not reported
Constype Below Ground Ind: Not reported
Constype Cable Line Ind: Not reported
Constype Comm Line Ind: Not reported
Constype Commercial Ind: Not reported
Constype Electrical Line Ind: Not reported
Constype Gas Line Ind: Not reported
Constype Industrial Ind: Not reported
Constype Other Description: Not reported

Map ID
Direction
Distance
Elevation

MAP FINDINGS

Site

Database(s)

EDR ID Number
EPA ID Number

SAN DIEGO MARKETING TERMINAL (Continued)

S100725892

Constype Other Ind: Not reported
Constype Recons Ind: Not reported
Constype Residential Ind: Not reported
Constype Transport Ind: Not reported
Constype Utility Description: Not reported
Constype Utility Ind: Not reported
Constype Water Sewer Ind: Not reported
Dir Discharge Uswater Ind: N
Receiving Water Name: San Diego Bay
Certifier: Benjamin Martinez
Certifier Title: Director Products Terminals
Certification Date: 22-JUN-15
Primary Sic: 5171-Petroleum Bulk Stations and Terminals
Secondary Sic: Not reported
Tertiary Sic: Not reported

Name: SAN DIEGO MARKETING TERMINAL
Address: 2295 E HARBOR DRIVE
City,State,Zip: SAN DIEGO, CA 92113
Facility Status: Terminated
NPDES Number: CAS000001
Region: 9
Agency Number: 0
Regulatory Measure ID: 437385
Place ID: Not reported
Order Number: 97-03-DWQ
WDID: 9 371024236
Regulatory Measure Type: Enrollee
Program Type: Industrial
Adoption Date Of Regulatory Measure: Not reported
Effective Date Of Regulatory Measure: 05/03/2013
Termination Date Of Regulatory Measure: 07/10/2020
Expiration Date Of Regulatory Measure: Not reported
Discharge Address: 19100 Ridgewood Parkway
Discharge Name: Tesoro Logistics Operations LLC
Discharge City: San Antonio
Discharge State: Texas
Discharge Zip: 78259
Status: Not reported
Status Date: Not reported
Operator Name: Not reported
Operator Address: Not reported
Operator City: Not reported
Operator State: Not reported
Operator Zip: Not reported

NPDES as of 03/2018:

NPDES Number: CAS000001
Status: Active
Agency Number: 0
Region: 9
Regulatory Measure ID: 437385
Order Number: 97-03-DWQ
Regulatory Measure Type: Enrollee
Place ID: Not reported
WDID: 9 371024236
Program Type: Industrial

Map ID
Direction
Distance
Elevation

MAP FINDINGS

Site

Database(s)

EDR ID Number
EPA ID Number

SAN DIEGO MARKETING TERMINAL (Continued)

S100725892

Adoption Date Of Regulatory Measure: Not reported
Effective Date Of Regulatory Measure: 05/03/2013
Expiration Date Of Regulatory Measure: Not reported
Termination Date Of Regulatory Measure: Not reported
Discharge Name: Tesoro Logistics Operations LLC
Discharge Address: 19100 Ridgewood Parkway
Discharge City: San Antonio
Discharge State: Texas
Discharge Zip: 78259
Received Date: Not reported
Processed Date: Not reported
Status: Not reported
Status Date: Not reported
Place Size: Not reported
Place Size Unit: Not reported
Contact: Not reported
Contact Title: Not reported
Contact Phone: Not reported
Contact Phone Ext: Not reported
Contact Email: Not reported
Operator Name: Not reported
Operator Address: Not reported
Operator City: Not reported
Operator State: Not reported
Operator Zip: Not reported
Operator Contact: Not reported
Operator Contact Title: Not reported
Operator Contact Phone: Not reported
Operator Contact Phone Ext: Not reported
Operator Contact Email: Not reported
Operator Type: Not reported
Developer: Not reported
Developer Address: Not reported
Developer City: Not reported
Developer State: Not reported
Developer Zip: Not reported
Developer Contact: Not reported
Developer Contact Title: Not reported
Constype Linear Utility Ind: Not reported
Emergency Phone: Not reported
Emergency Phone Ext: Not reported
Constype Above Ground Ind: Not reported
Constype Below Ground Ind: Not reported
Constype Cable Line Ind: Not reported
Constype Comm Line Ind: Not reported
Constype Commercial Ind: Not reported
Constype Electrical Line Ind: Not reported
Constype Gas Line Ind: Not reported
Constype Industrial Ind: Not reported
Constype Other Description: Not reported
Constype Other Ind: Not reported
Constype Recons Ind: Not reported
Constype Residential Ind: Not reported
Constype Transport Ind: Not reported
Constype Utility Description: Not reported
Constype Utility Ind: Not reported
Constype Water Sewer Ind: Not reported

Map ID
Direction
Distance
Elevation

MAP FINDINGS

Site

Database(s)

EDR ID Number
EPA ID Number

SAN DIEGO MARKETING TERMINAL (Continued)

S100725892

| | |
|---|---------------------------------|
| Dir Discharge Uswater Ind: | Not reported |
| Receiving Water Name: | Not reported |
| Certifier: | Not reported |
| Certifier Title: | Not reported |
| Certification Date: | Not reported |
| Primary Sic: | Not reported |
| Secondary Sic: | Not reported |
| Tertiary Sic: | Not reported |
| NPDES Number: | Not reported |
| Status: | Not reported |
| Agency Number: | Not reported |
| Region: | 9 |
| Regulatory Measure ID: | 437385 |
| Order Number: | Not reported |
| Regulatory Measure Type: | Industrial |
| Place ID: | Not reported |
| WDID: | 9 371024236 |
| Program Type: | Not reported |
| Adoption Date Of Regulatory Measure: | Not reported |
| Effective Date Of Regulatory Measure: | Not reported |
| Expiration Date Of Regulatory Measure: | Not reported |
| Termination Date Of Regulatory Measure: | Not reported |
| Discharge Name: | Not reported |
| Discharge Address: | Not reported |
| Discharge City: | Not reported |
| Discharge State: | Not reported |
| Discharge Zip: | Not reported |
| Received Date: | 06/22/2015 |
| Processed Date: | 05/03/2013 |
| Status: | Active |
| Status Date: | 06/22/2015 |
| Place Size: | 146840 |
| Place Size Unit: | SqFt |
| Contact: | Ruthanne Walker |
| Contact Title: | Environmental Coordinanator |
| Contact Phone: | 562-806-4105 |
| Contact Phone Ext: | Not reported |
| Contact Email: | ruthanne.m.walker@tsocorp.com |
| Operator Name: | Tesoro Logistics Operations LLC |
| Operator Address: | 19100 Ridgewood Parkway |
| Operator City: | San Antonio |
| Operator State: | Texas |
| Operator Zip: | 78259 |
| Operator Contact: | Ben Martinez |
| Operator Contact Title: | Director - Terminal Operations |
| Operator Contact Phone: | 562-806-4184 |
| Operator Contact Phone Ext: | Not reported |
| Operator Contact Email: | benjamin.j.martinez@tsocorp.com |
| Operator Type: | Private Business |
| Developer: | Not reported |
| Developer Address: | Not reported |
| Developer City: | Not reported |
| Developer State: | California |
| Developer Zip: | Not reported |
| Developer Contact: | Not reported |
| Developer Contact Title: | Not reported |

Map ID
Direction
Distance
Elevation

MAP FINDINGS

Site

Database(s)

EDR ID Number
EPA ID Number

SAN DIEGO MARKETING TERMINAL (Continued)

S100725892

Constype Linear Utility Ind: Not reported
Emergency Phone: 210-626-6497
Emergency Phone Ext: Not reported
Constype Above Ground Ind: Not reported
Constype Below Ground Ind: Not reported
Constype Cable Line Ind: Not reported
Constype Comm Line Ind: Not reported
Constype Commercial Ind: Not reported
Constype Electrical Line Ind: Not reported
Constype Gas Line Ind: Not reported
Constype Industrial Ind: Not reported
Constype Other Description: Not reported
Constype Other Ind: Not reported
Constype Recons Ind: Not reported
Constype Residential Ind: Not reported
Constype Transport Ind: Not reported
Constype Utility Description: Not reported
Constype Utility Ind: Not reported
Constype Water Sewer Ind: Not reported
Dir Discharge Uswater Ind: N
Receiving Water Name: San Diego Bay
Certifier: Benjamin Martinez
Certifier Title: Director Products Terminals
Certification Date: 22-JUN-15
Primary Sic: 5171-Petroleum Bulk Stations and Terminals
Secondary Sic: Not reported
Tertiary Sic: Not reported

SAN DIEGO CO LOP:

Name: ARCO SAN DIEGO TERMINAL
Address: 2295 E HARBOR DR
City,State,Zip: SAN DIEGO, CA 92113
Record ID: DEH1996-LSAM-H02375-004
Record Status: Completed
Opened Date: 04/12/1996
Parcel Number: 538-770-02-00
Case Type: LOP - Local Oversight Program
Historical Name: ARCO 33T BULK TERMINAL
SWRCB Global ID: T0607301975
Funding: S - LOP State Fund
Lead Agency: DEH/SAM
Lead Agency Date: 06/13/1996
Census Tract: 50.00
Community: San Diego
Jurisdiction: SAN DIEGO
Watershed Basin Number: 908.22
Water Purveyor: SAN DIEGO
Fire Agency: SAN DIEGO
Latitude: 32.6936454
Longitude: -117.1418300
X MapCoord: 6287285.482
Y MapCoord: 1833334.178

Name: ARCO SAN DIEGO TERMINAL
Address: 2295 E HARBOR DR
City,State,Zip: SAN DIEGO, CA 92113

Map ID
Direction
Distance
Elevation

MAP FINDINGS

Site

Database(s)

EDR ID Number
EPA ID Number

SAN DIEGO MARKETING TERMINAL (Continued)

S100725892

Record ID: DEH1998-LSAM-H02375-005
Record Status: Completed
Opened Date: 08/17/1998
Parcel Number: 538-770-02-00
Case Type: LOP - Local Oversight Program
Historical Name: ARCO 33T BULK TERMINAL
SWRCB Global ID: T0607399202
Funding: S - LOP State Fund
Lead Agency: DEH/SAM
Lead Agency Date: 08/09/1998
Census Tract: 50.00
Community: San Diego
Jurisdiction: SAN DIEGO
Watershed Basin Number: 908.22
Water Purveyor: SAN DIEGO
Fire Agency: SAN DIEGO
Latitude: 32.6936454
Longitude: -117.1418300
X MapCoord: 6287285.482
Y MapCoord: 1833334.178

Name: ARCO SAN DIEGO TERMINAL
Address: 2295 E HARBOR DR
City,State,Zip: SAN DIEGO, CA 92113
Record ID: DEH1995-LSAM-H02375-003
Record Status: Completed
Opened Date: 01/05/1995
Parcel Number: 538-770-02-00
Case Type: LOP - Local Oversight Program
Historical Name: ARCO 33T BULK TERMINAL
SWRCB Global ID: T0607301799
Funding: S - LOP State Fund
Lead Agency: DEH/SAM
Lead Agency Date: 01/05/1995
Census Tract: 50.00
Community: San Diego
Jurisdiction: SAN DIEGO
Watershed Basin Number: 908.22
Water Purveyor: SAN DIEGO
Fire Agency: SAN DIEGO
Latitude: 32.6936454
Longitude: -117.1418300
X MapCoord: 6287285.482
Y MapCoord: 1833334.178

Name: ARCO SAN DIEGO TERMINAL
Address: 2295 E HARBOR DR
City,State,Zip: SAN DIEGO, CA 92113
Record ID: DEH1992-LSAM-H02375-002
Record Status: Completed
Opened Date: 09/10/1992
Parcel Number: 538-770-02-00
Case Type: LOP - Local Oversight Program
Historical Name: ARCO 33T BULK TERMINAL
SWRCB Global ID: T0607301045
Funding: S - LOP State Fund
Lead Agency: DEH/SAM

Map ID
Direction
Distance
Elevation

MAP FINDINGS

Site

Database(s)

EDR ID Number
EPA ID Number

SAN DIEGO MARKETING TERMINAL (Continued)

S100725892

Lead Agency Date: 09/10/1992
Census Tract: 50.00
Community: San Diego
Jurisdiction: SAN DIEGO
Watershed Basin Number: 908.22
Water Purveyor: SAN DIEGO
Fire Agency: SAN DIEGO
Latitude: 32.6936454
Longitude: -117.1418300
X MapCoord: 6287285.482
Y MapCoord: 1833334.178

CIWQS:

Name: SAN DIEGO MARKETING TERMINAL
Address: 2295 E HARBOR DRIVE
City,State,Zip: SAN DIEGO, CA 92113
Agency: Tesoro Logistics Operations LLC
Agency Address: 19100 Ridgewood Parkway, San Antonio, TX 78259
Place/Project Type: Industrial - Petroleum Bulk Stations and Terminals
SIC/NAICS: 5171
Region: 9
Program: INDSTW
Regulatory Measure Status: Terminated
Regulatory Measure Type: Storm water industrial
Order Number: 2014-0057-DWQ
WDID: 9 37I024236
NPDES Number: CAS000001
Adoption Date: 01/01/1900
Effective Date: 05/03/2013
Termination Date: 07/10/2020
Expiration/Review Date: 01/01/1900
Design Flow: Not reported
Major/Minor: Not reported
Complexity: Not reported
TTWQ: Not reported
Enforcement Actions within 5 years: 0
Violations within 5 years: 0
Latitude: 32.69362
Longitude: -117.14098

CERS:

Name: ARCO PETROLEUM PRODUCTS
Address: 2295 E HARBOR DR
City,State,Zip: SAN DIEGO, CA 92113
Site ID: 308004
CERS ID: 206226
CERS Description: Tanks & Ground Water Clean Up

Name: ARCO SAN DIEGO TERMINAL
Address: 2295 E HARBOR DR
City,State,Zip: SAN DIEGO, CA 921133636
Site ID: 192311
CERS ID: T0607301975
CERS Description: Leaking Underground Storage Tank Cleanup Site

Affiliation:

Affiliation Type Desc: Local Agency Caseworker

Map ID
Direction
Distance
Elevation

MAP FINDINGS

Site

Database(s)

EDR ID Number
EPA ID Number

SAN DIEGO MARKETING TERMINAL (Continued)

S100725892

Entity Name: EWAN MOFFAT - SAN DIEGO COUNTY LOP
Entity Title: Not reported
Affiliation Address: P.O. Box 129261
Affiliation City: San Diego
Affiliation State: CA
Affiliation Country: Not reported
Affiliation Zip: Not reported
Affiliation Phone: Not reported

Name: ARCO SAN DIEGO TERMINAL
Address: 2295 E HARBOR DR
City,State,Zip: SAN DIEGO, CA 921133636
Site ID: 192311
CERS ID: T0608130078
CERS Description: Cleanup Program Site

Affiliation:

Affiliation Type Desc: Local Agency Caseworker
Entity Name: EWAN MOFFAT - SAN DIEGO COUNTY LOP
Entity Title: Not reported
Affiliation Address: P.O. Box 129261
Affiliation City: San Diego
Affiliation State: CA
Affiliation Country: Not reported
Affiliation Zip: Not reported
Affiliation Phone: Not reported

Name: SAN DIEGO MARKETING TERMINAL
Address: 2295 E HARBOR DRIVE
City,State,Zip: SAN DIEGO, CA 92113
Site ID: 541614
CERS ID: 822978
CERS Description: Industrial Facility Storm Water

Affiliation:

Affiliation Type Desc: Owner/Operator
Entity Name: Tesoro Logistics Operations LLC
Entity Title: Operator
Affiliation Address: 19100 Ridgewood Parkway
Affiliation City: San Antonio
Affiliation State: TX
Affiliation Country: Not reported
Affiliation Zip: 78259
Affiliation Phone: Not reported

Name: TESORO SAN DIEGO TERMINAL
Address: 2295 E HARBOR DR
City,State,Zip: SAN DIEGO, CA 92113
Site ID: 93199
CERS ID: 10385461
CERS Description: Chemical Storage Facilities

Evaluation:

Eval General Type: Compliance Evaluation Inspection
Eval Date: 08-12-2014
Violations Found: No

Map ID
Direction
Distance
Elevation

MAP FINDINGS

Site

Database(s)

EDR ID Number
EPA ID Number

SAN DIEGO MARKETING TERMINAL (Continued)

S100725892

Eval Type: Routine done by local agency
Eval Notes: Inspector: Javid Hasti Inspection ID:4094939
Eval Division: San Diego County Department of Env Health
Eval Program: APSA
Eval Source: CERS

Eval General Type: Compliance Evaluation Inspection
Eval Date: 08-12-2014
Violations Found: No
Eval Type: Routine done by local agency
Eval Notes: Inspector: Javid Hasti Inspection ID:4094939
Eval Division: San Diego County Department of Env Health
Eval Program: HMRRP
Eval Source: CERS

Eval General Type: Compliance Evaluation Inspection
Eval Date: 08-12-2014
Violations Found: No
Eval Type: Routine done by local agency
Eval Notes: Inspector: Javid Hasti Inspection ID:4094939
Eval Division: San Diego County Department of Env Health
Eval Program: HW
Eval Source: CERS

Eval General Type: Compliance Evaluation Inspection
Eval Date: 08-12-2016
Violations Found: No
Eval Type: Routine done by local agency
Eval Notes: Inspector: Marquez Marie Inspection ID:5490883
Eval Division: San Diego County Department of Env Health
Eval Program: APSA
Eval Source: CERS

Eval General Type: Compliance Evaluation Inspection
Eval Date: 08-12-2016
Violations Found: No
Eval Type: Routine done by local agency
Eval Notes: Inspector: Marquez Marie Inspection ID:5490883
Eval Division: San Diego County Department of Env Health
Eval Program: HMRRP
Eval Source: CERS

Eval General Type: Compliance Evaluation Inspection
Eval Date: 08-12-2016
Violations Found: No
Eval Type: Routine done by local agency
Eval Notes: Inspector: Marquez Marie Inspection ID:5490883
Eval Division: San Diego County Department of Env Health
Eval Program: HW
Eval Source: CERS

Eval General Type: Compliance Evaluation Inspection
Eval Date: 08-23-2018
Violations Found: No
Eval Type: Routine done by local agency
Eval Notes: Inspector: Griffith Gary Inspection ID:5967544
Eval Division: San Diego County Department of Env Health

Map ID
Direction
Distance
Elevation

MAP FINDINGS

Site

Database(s)

EDR ID Number
EPA ID Number

SAN DIEGO MARKETING TERMINAL (Continued)

S100725892

Eval Program: APSA
Eval Source: CERS

Eval General Type: Compliance Evaluation Inspection
Eval Date: 08-23-2018
Violations Found: No
Eval Type: Routine done by local agency
Eval Notes: Inspector: Griffith Gary Inspection ID:5967544
Eval Division: San Diego County Department of Env Health
Eval Program: HMRRP
Eval Source: CERS

Eval General Type: Compliance Evaluation Inspection
Eval Date: 08-23-2018
Violations Found: No
Eval Type: Routine done by local agency
Eval Notes: Inspector: Griffith Gary Inspection ID:5967544
Eval Division: San Diego County Department of Env Health
Eval Program: HW
Eval Source: CERS

Coordinates:
Site ID: 93199
Facility Name: Tesoro San Diego Terminal
Env Int Type Code: HWG
Program ID: 10385461
Coord Name: Not reported
Ref Point Type Desc: Center of a facility or station.
Latitude: 32.693650
Longitude: -117.141830

Affiliation:
Affiliation Type Desc: Company Official
Entity Name: Angela Brown
Entity Title: Vice President
Affiliation Address: 8601 S GARFIELD AVE
Affiliation City: SOUTH GATE
Affiliation State: CA
Affiliation Country: Not reported
Affiliation Zip: 92113
Affiliation Phone: Not reported

Affiliation Type Desc: CUPA District
Entity Name: San Diego County Env Health
Entity Title: Not reported
Affiliation Address: PO Box 129261
Affiliation City: San Diego
Affiliation State: CA
Affiliation Country: Not reported
Affiliation Zip: 92112-9261
Affiliation Phone: (858) 505-6880

Affiliation Type Desc: Environmental Contact
Entity Name: RUTHANNE WALKER
Entity Title: Not reported
Affiliation Address: 8601 S GARFIELD AVE

Map ID
Direction
Distance
Elevation

MAP FINDINGS

Site

Database(s)

EDR ID Number
EPA ID Number

SAN DIEGO MARKETING TERMINAL (Continued)

S100725892

Affiliation City: SOUTH GATE
Affiliation State: CA
Affiliation Country: Not reported
Affiliation Zip: 90280
Affiliation Phone: Not reported

Affiliation Type Desc: Facility Mailing Address
Entity Name: Mailing Address
Entity Title: Not reported
Affiliation Address: 2295 E HARBOR DR
Affiliation City: SAN DIEGO
Affiliation State: CA
Affiliation Country: Not reported
Affiliation Zip: 92113-3636
Affiliation Phone: Not reported

Affiliation Type Desc: Parent Corporation
Entity Name: ARCO SAN DIEGO TERMINAL
Entity Title: Not reported
Affiliation Address: Not reported
Affiliation City: Not reported
Affiliation State: Not reported
Affiliation Country: Not reported
Affiliation Zip: Not reported
Affiliation Phone: Not reported

Affiliation Type Desc: Public Contact
Entity Name: RUTHANNE WALKER
Entity Title: Not reported
Affiliation Address: 8601 S GARFIELD AVE
Affiliation City: SOUTH GATE
Affiliation State: CA
Affiliation Country: Not reported
Affiliation Zip: 92113
Affiliation Phone: 7148801715

Affiliation Type Desc: Technical Contact
Entity Name: RUTHANNE WALKER
Entity Title: Not reported
Affiliation Address: 8601 S GARFIELD AVE
Affiliation City: SOUTH GATE
Affiliation State: CA
Affiliation Country: Not reported
Affiliation Zip: 92113
Affiliation Phone: 7148801715

Affiliation Type Desc: Document Preparer
Entity Name: RUTHANNE WALKER
Entity Title: Not reported
Affiliation Address: Not reported
Affiliation City: Not reported
Affiliation State: Not reported
Affiliation Country: Not reported
Affiliation Zip: Not reported
Affiliation Phone: Not reported

Affiliation Type Desc: Identification Signer

Map ID
Direction
Distance
Elevation

MAP FINDINGS

Site

Database(s)

EDR ID Number
EPA ID Number

SAN DIEGO MARKETING TERMINAL (Continued)

S100725892

Entity Name: MARC HOFF
Entity Title: TERMINAL MANAGER
Affiliation Address: Not reported
Affiliation City: Not reported
Affiliation State: Not reported
Affiliation Country: Not reported
Affiliation Zip: Not reported
Affiliation Phone: Not reported

Affiliation Type Desc: Parent Company
Entity Name: MARATHON PETROLEUM CORP
Entity Title: Not reported
Affiliation Address: 8601 S GARFIELD AVE
Affiliation City: SOUTH GATE
Affiliation State: CA
Affiliation Country: Not reported
Affiliation Zip: 92113
Affiliation Phone: Not reported

Affiliation Type Desc: Legal Owner
Entity Name: Tesoro Logistics Operations, LLC
Entity Title: Not reported
Affiliation Address: 2295 E HARBOR DR
Affiliation City: SAN DIEGO
Affiliation State: CA
Affiliation Country: United States
Affiliation Zip: 92113-3636
Affiliation Phone: (619) 233-4400

Affiliation Type Desc: Operator
Entity Name: Tesoro Logistics Operations, LLC
Entity Title: Not reported
Affiliation Address: Not reported
Affiliation City: Not reported
Affiliation State: Not reported
Affiliation Country: Not reported
Affiliation Zip: Not reported
Affiliation Phone: (619) 738-7401

Affiliation Type Desc: Property Owner
Entity Name: TESORO LOGISTICS OPERATIONS LLC
Entity Title: Not reported
Affiliation Address: 2295 E HARBOR DR
Affiliation City: SAN DIEGO
Affiliation State: CA
Affiliation Country: United States
Affiliation Zip: 92113-3636
Affiliation Phone: (619) 238-6174

Name: ARCO SAN DIEGO TERMINAL
Address: 2295 E HARBOR DR
City,State,Zip: SAN DIEGO, CA 921133636
Site ID: 192311
CERS ID: T0607399202
CERS Description: Leaking Underground Storage Tank Cleanup Site

Map ID
Direction
Distance
Elevation

MAP FINDINGS

Site

Database(s)

EDR ID Number
EPA ID Number

SAN DIEGO MARKETING TERMINAL (Continued)

S100725892

Affiliation:

Affiliation Type Desc: Local Agency Caseworker
Entity Name: EWAN MOFFAT - SAN DIEGO COUNTY LOP
Entity Title: Not reported
Affiliation Address: P.O. Box 129261
Affiliation City: San Diego
Affiliation State: CA
Affiliation Country: Not reported
Affiliation Zip: Not reported
Affiliation Phone: Not reported

Name: TESORO SAN DIEGO TERMINAL
Address: 2295 E HARBOR DR
City,State,Zip: SAN DIEGO, CA 92113
Site ID: 93199
CERS ID: 92113RCSND2295E
CERS Description: Toxic Release Inventory

Evaluation:

Eval General Type: Compliance Evaluation Inspection
Eval Date: 08-12-2014
Violations Found: No
Eval Type: Routine done by local agency
Eval Notes: Inspector: Javid Hasti Inspection ID:4094939
Eval Division: San Diego County Department of Env Health
Eval Program: APSA
Eval Source: CERS

Eval General Type: Compliance Evaluation Inspection
Eval Date: 08-12-2014
Violations Found: No
Eval Type: Routine done by local agency
Eval Notes: Inspector: Javid Hasti Inspection ID:4094939
Eval Division: San Diego County Department of Env Health
Eval Program: HMRRP
Eval Source: CERS

Eval General Type: Compliance Evaluation Inspection
Eval Date: 08-12-2014
Violations Found: No
Eval Type: Routine done by local agency
Eval Notes: Inspector: Javid Hasti Inspection ID:4094939
Eval Division: San Diego County Department of Env Health
Eval Program: HW
Eval Source: CERS

Eval General Type: Compliance Evaluation Inspection
Eval Date: 08-12-2016
Violations Found: No
Eval Type: Routine done by local agency
Eval Notes: Inspector: Marquez Marie Inspection ID:5490883
Eval Division: San Diego County Department of Env Health
Eval Program: APSA
Eval Source: CERS

Eval General Type: Compliance Evaluation Inspection

Map ID
Direction
Distance
Elevation

MAP FINDINGS

Site

Database(s)

EDR ID Number
EPA ID Number

SAN DIEGO MARKETING TERMINAL (Continued)

S100725892

Eval Date: 08-12-2016
Violations Found: No
Eval Type: Routine done by local agency
Eval Notes: Inspector: Marquez Marie Inspection ID:5490883
Eval Division: San Diego County Department of Env Health
Eval Program: HMRRP
Eval Source: CERS

Eval General Type: Compliance Evaluation Inspection
Eval Date: 08-12-2016
Violations Found: No
Eval Type: Routine done by local agency
Eval Notes: Inspector: Marquez Marie Inspection ID:5490883
Eval Division: San Diego County Department of Env Health
Eval Program: HW
Eval Source: CERS

Eval General Type: Compliance Evaluation Inspection
Eval Date: 08-23-2018
Violations Found: No
Eval Type: Routine done by local agency
Eval Notes: Inspector: Griffith Gary Inspection ID:5967544
Eval Division: San Diego County Department of Env Health
Eval Program: APSA
Eval Source: CERS

Eval General Type: Compliance Evaluation Inspection
Eval Date: 08-23-2018
Violations Found: No
Eval Type: Routine done by local agency
Eval Notes: Inspector: Griffith Gary Inspection ID:5967544
Eval Division: San Diego County Department of Env Health
Eval Program: HMRRP
Eval Source: CERS

Eval General Type: Compliance Evaluation Inspection
Eval Date: 08-23-2018
Violations Found: No
Eval Type: Routine done by local agency
Eval Notes: Inspector: Griffith Gary Inspection ID:5967544
Eval Division: San Diego County Department of Env Health
Eval Program: HW
Eval Source: CERS

Coordinates:
Site ID: 93199
Facility Name: Tesoro San Diego Terminal
Env Int Type Code: HWG
Program ID: 10385461
Coord Name: Not reported
Ref Point Type Desc: Center of a facility or station.
Latitude: 32.693650
Longitude: -117.141830

Affiliation:
Affiliation Type Desc: Company Official

Map ID
Direction
Distance
Elevation

MAP FINDINGS

Site

Database(s)

EDR ID Number
EPA ID Number

SAN DIEGO MARKETING TERMINAL (Continued)

S100725892

Entity Name: Angela Brown
Entity Title: Vice President
Affiliation Address: 8601 S GARFIELD AVE
Affiliation City: SOUTH GATE
Affiliation State: CA
Affiliation Country: Not reported
Affiliation Zip: 92113
Affiliation Phone: Not reported

Affiliation Type Desc: CUPA District
Entity Name: San Diego County Env Health
Entity Title: Not reported
Affiliation Address: PO Box 129261
Affiliation City: San Diego
Affiliation State: CA
Affiliation Country: Not reported
Affiliation Zip: 92112-9261
Affiliation Phone: (858) 505-6880

Affiliation Type Desc: Environmental Contact
Entity Name: RUTHANNE WALKER
Entity Title: Not reported
Affiliation Address: 8601 S GARFIELD AVE
Affiliation City: SOUTH GATE
Affiliation State: CA
Affiliation Country: Not reported
Affiliation Zip: 90280
Affiliation Phone: Not reported

Affiliation Type Desc: Facility Mailing Address
Entity Name: Mailing Address
Entity Title: Not reported
Affiliation Address: 2295 E HARBOR DR
Affiliation City: SAN DIEGO
Affiliation State: CA
Affiliation Country: Not reported
Affiliation Zip: 92113-3636
Affiliation Phone: Not reported

Affiliation Type Desc: Parent Corporation
Entity Name: ARCO SAN DIEGO TERMINAL
Entity Title: Not reported
Affiliation Address: Not reported
Affiliation City: Not reported
Affiliation State: Not reported
Affiliation Country: Not reported
Affiliation Zip: Not reported
Affiliation Phone: Not reported

Affiliation Type Desc: Public Contact
Entity Name: RUTHANNE WALKER
Entity Title: Not reported
Affiliation Address: 8601 S GARFIELD AVE
Affiliation City: SOUTH GATE
Affiliation State: CA
Affiliation Country: Not reported
Affiliation Zip: 92113

Map ID
Direction
Distance
Elevation

MAP FINDINGS

Site

Database(s)

EDR ID Number
EPA ID Number

SAN DIEGO MARKETING TERMINAL (Continued)

S100725892

Affiliation Phone: 7148801715

Affiliation Type Desc: Technical Contact
Entity Name: RUTHANNE WALKER
Entity Title: Not reported
Affiliation Address: 8601 S GARFIELD AVE
Affiliation City: SOUTH GATE
Affiliation State: CA
Affiliation Country: Not reported
Affiliation Zip: 92113
Affiliation Phone: 7148801715

Affiliation Type Desc: Document Preparer
Entity Name: RUTHANNE WALKER
Entity Title: Not reported
Affiliation Address: Not reported
Affiliation City: Not reported
Affiliation State: Not reported
Affiliation Country: Not reported
Affiliation Zip: Not reported
Affiliation Phone: Not reported

Affiliation Type Desc: Identification Signer
Entity Name: MARC HOFF
Entity Title: TERMINAL MANAGER
Affiliation Address: Not reported
Affiliation City: Not reported
Affiliation State: Not reported
Affiliation Country: Not reported
Affiliation Zip: Not reported
Affiliation Phone: Not reported

Affiliation Type Desc: Parent Company
Entity Name: MARATHON PETROLEUM CORP
Entity Title: Not reported
Affiliation Address: 8601 S GARFIELD AVE
Affiliation City: SOUTH GATE
Affiliation State: CA
Affiliation Country: Not reported
Affiliation Zip: 92113
Affiliation Phone: Not reported

Affiliation Type Desc: Legal Owner
Entity Name: Tesoro Logistics Operations, LLC
Entity Title: Not reported
Affiliation Address: 2295 E HARBOR DR
Affiliation City: SAN DIEGO
Affiliation State: CA
Affiliation Country: United States
Affiliation Zip: 92113-3636
Affiliation Phone: (619) 233-4400

Affiliation Type Desc: Operator
Entity Name: Tesoro Logistics Operations, LLC
Entity Title: Not reported
Affiliation Address: Not reported
Affiliation City: Not reported

Map ID
Direction
Distance
Elevation

MAP FINDINGS

Site

Database(s)

EDR ID Number
EPA ID Number

SAN DIEGO MARKETING TERMINAL (Continued)

S100725892

Affiliation State: Not reported
Affiliation Country: Not reported
Affiliation Zip: Not reported
Affiliation Phone: (619) 738-7401

Affiliation Type Desc: Property Owner
Entity Name: TESORO LOGISTICS OPERATIONS LLC
Entity Title: Not reported
Affiliation Address: 2295 E HARBOR DR
Affiliation City: SAN DIEGO
Affiliation State: CA
Affiliation Country: United States
Affiliation Zip: 92113-3636
Affiliation Phone: (619) 238-6174

Name: ARCO SAN DIEGO TERMINAL
Address: 2295 E HARBOR DR
City,State,Zip: SAN DIEGO, CA 921133636
Site ID: 192311
CERS ID: T0607301045
CERS Description: Leaking Underground Storage Tank Cleanup Site

Affiliation:
Affiliation Type Desc: Local Agency Caseworker
Entity Name: EWAN MOFFAT - SAN DIEGO COUNTY LOP
Entity Title: Not reported
Affiliation Address: P.O. Box 129261
Affiliation City: San Diego
Affiliation State: CA
Affiliation Country: Not reported
Affiliation Zip: Not reported
Affiliation Phone: Not reported

Name: ARCO SAN DIEGO TERMINAL
Address: 2295 E HARBOR DR
City,State,Zip: SAN DIEGO, CA 921133636
Site ID: 192311
CERS ID: T0607301799
CERS Description: Leaking Underground Storage Tank Cleanup Site

Affiliation:
Affiliation Type Desc: Local Agency Caseworker
Entity Name: EWAN MOFFAT - SAN DIEGO COUNTY LOP
Entity Title: Not reported
Affiliation Address: P.O. Box 129261
Affiliation City: San Diego
Affiliation State: CA
Affiliation Country: Not reported
Affiliation Zip: Not reported
Affiliation Phone: Not reported

HWTS:
Name: SFPP LP HARBOR JUNCTION
Address: 2295 E HARBOR DR
Address 2: Not reported

Map ID
Direction
Distance
Elevation

MAP FINDINGS

Site

Database(s)

EDR ID Number
EPA ID Number

SAN DIEGO MARKETING TERMINAL (Continued)

S100725892

City,State,Zip: SAN DIEGO, CA 92113
EPA ID: CAR000267229
Inactive Date: Not reported
Create Date: 10/18/2016
Last Act Date: 07/30/2020
Mailing Name: Not reported
Mailing Address: 1001 LOUISIANA STREET
Mailing Address 2: EHS 8TH FLOOR
Mailing City,State,Zip: HOUSTON, TX 770020000
Owner Name: SFPP LP
Owner Address: 1001 LOUISIANA STREET
Owner Address 2: EHS 8TH FLOOR
Owner City,State,Zip: HOUSTON, TX 770020000
Contact Name: NINA R. MCAFEE
Contact Address: 1001 LOUISIANA STREET
Contact Address 2: PRODUCT EHS COMPLIANCE 8TH FLR.
City,State,Zip: HOUSTON, TX 770020000

NAICS:

EPA ID: CAR000267229
Create Date: 2016-10-18 14:43:24.290
NAICS Code: 99999
NAICS Description: Not Otherwise Specified
Issued EPA ID Date: 2016-10-18 14:43:24.18000
Inactive Date: Not reported
Facility Name: SFPP LP HARBOR JUNCTION
Facility Address: 2295 E HARBOR DR
Facility Address 2: Not reported
Facility City: SAN DIEGO
Facility County: Not reported
Facility State: CA
Facility Zip: 92113

162
East
1/4-1/2
0.261 mi.
1376 ft.

AUTOZONE #5674
2865 NATIONAL AV
SAN DIEGO, CA 92113

CA SAN DIEGO CO. SAM
CA CPS-SLIC
CA San Diego Co. HMMD
CA CERS HAZ WASTE
CA SAN DIEGO CO LOP
CA CERS

S104745667
N/A

Relative:
Higher
Actual:
68 ft.

SAN DIEGO CO. SAM:

Name: AUTOZONE #5674
Address: 2865 NATIONAL AV
City,State,Zip: SAN DIEGO, CA 921132417
Case Number: H03347-001
Agency: DEH Site Assessment & Mitigation
Funding: Non Billable
Facility Type: Failed Integrity Test
Facility Status: Closed Case
Date: 12/4/1987
Date Began: 3/23/1987

CPS-SLIC:

Name: AUTOZONE #5674
Address: 2865 NATIONAL AV
City,State,Zip: SAN DIEGO, CA 921132417
Region: STATE

Map ID
Direction
Distance
Elevation

MAP FINDINGS

Site

Database(s)

EDR ID Number
EPA ID Number

AUTOZONE #5674 (Continued)

S104745667

| | |
|------------------------------------|--------------------------------|
| Facility Status: | Completed - Case Closed |
| Status Date: | 12/04/1987 |
| Global Id: | T0608176608 |
| Lead Agency: | SAN DIEGO COUNTY LOP |
| Lead Agency Case Number: | H03347-001 |
| Latitude: | 32.695654 |
| Longitude: | -117.132393 |
| Case Type: | Cleanup Program Site |
| Case Worker: | Not reported |
| Local Agency: | Not reported |
| RB Case Number: | Not reported |
| File Location: | Local Agency |
| Potential Media Affected: | Not reported |
| Potential Contaminants of Concern: | Not reported |
| Site History: | Not reported |

[Click here to access the California GeoTracker records for this facility:](#)

HMMD SAN DIEGO:

| | |
|---------------------------|---------------------|
| Name: | AUTOZONE #5674 |
| Address: | 2865 NATIONAL AV |
| City,State,Zip: | SAN DIEGO, CA 92113 |
| Permit Number: | 103347 |
| Business Type: | 6HK26 |
| EPA Id Number: | CAL000148021 |
| APN: | 550-120-01-00 |
| Last HMMD Inspection: | 05/10/2012 |
| Facility Telephone: | 619-232-2393 |
| Permit Status: | OPEN |
| Permit Expiration: | 06/30/2013 |
| Date Last Updated: | 11/02/2012 |
| Facility Owner: | AUTO ZONE, INC. |
| Facility Mailing Address: | 123 S FRONT ST |
| Facility Mailing City: | MEMPHIS |
| Facility Mailing State: | TN |
| Facility Mailing Zip: | 38103-3607 |
| UST Owner: | GAS QUIK |
| Handle Regulated Hazmat: | Not reported |
| Own Or Operate UST: | Not reported |
| Subject To APSA: | Not reported |
| Generate Haz Waste: | Y |
| Treat Haz Waste: | Not reported |
| Generate Medical Waste: | Not reported |

Inventory Active Permits (not SQG Medical):

| | |
|-------------------------|--------------------------------------|
| Permit Number: | 103347 |
| Update Date: | 11/02/2012 |
| Case Number: | Not reported |
| Name: | WASTE 123 UNSPECIFIED ALKALINE SOL'N |
| Other Information: | WASTE CORROSIVE - BASES |
| Material Waste: | Waste |
| Hazardous Categories 1: | Not reported |
| Hazardous Categories 2: | Not reported |
| Permit Number: | 103347 |
| Update Date: | 11/02/2012 |
| Case Number: | Not reported |

Map ID
Direction
Distance
Elevation

MAP FINDINGS

Site

Database(s)

EDR ID Number
EPA ID Number

AUTOZONE #5674 (Continued)

S104745667

Name: WASTE 131 AQUEOUS SOL'N W/REACTIVE ANION
Other Information: WASTE OXIDIZERS
Material Waste: Waste
Hazardous Categories 1: Not reported
Hazardous Categories 2: Not reported

Permit Number: 103347
Update Date: 11/02/2012
Case Number: Not reported
Name: WASTE 214 UNSPEC SOLVENT MIXTURE
Other Information: AEROSOLS AND FLAMMABLES
Material Waste: Waste
Hazardous Categories 1: Not reported
Hazardous Categories 2: Not reported

Permit Number: 103347
Update Date: 11/02/2012
Case Number: 8002-05-9
Name: WASTE 221 WASTE OIL & MIXED OIL
Other Information: WASTE OIL
Material Waste: Waste
Hazardous Categories 1: Not reported
Hazardous Categories 2: Not reported

Permit Number: 103347
Update Date: 11/02/2012
Case Number: Not reported
Name: WASTE 352 ORGANIC SOLIDS (OTHER)
Other Information: WASTE ABSORBENT
Material Waste: Waste
Hazardous Categories 1: Not reported
Hazardous Categories 2: Not reported

Permit Number: 103347
Update Date: 11/02/2012
Case Number: 7664-93-9
Name: WASTE 444 USED BATTERIES
Other Information: OLD AUTOMOTIVE BATTERIES
Material Waste: Waste
Hazardous Categories 1: Not reported
Hazardous Categories 2: Not reported

Permit Number: 103347
Update Date: 11/02/2012
Case Number: Not reported
Name: WASTE 791 LIQUIDS WITH PH <OR= 2
Other Information: WASTE CORROSIVE - ACIDIC
Material Waste: Waste
Hazardous Categories 1: Not reported
Hazardous Categories 2: Not reported

Permit Number: 103347
Update Date: 11/02/2012
Case Number: Not reported
Name: WASTE 888 USED OIL FILTERS
Other Information: Not reported
Material Waste: Waste

Map ID
Direction
Distance
Elevation

MAP FINDINGS

Site

Database(s)

EDR ID Number
EPA ID Number

AUTOZONE #5674 (Continued)

S104745667

Hazardous Categories 1: Not reported
Hazardous Categories 2: Not reported

Violations Active Permits:

Permit Number: 103347
Update Date: 11/02/2012
Inspection Date: 12/01/2010
Violation Code: 6HV0227
Violation: HAZWASTE TANK/CONTAINER W/O LABEL/DATE
Violation Citation: Failed to properly label/date hazardous waste container &/or tank.
66262.34(f)
Activity: ACTIVE

UST:

UST Name: UNDERGROUND TANK 103347 T001
Last Update: 2012-11-02 14:17:38
Permit Number: 103347
Tank Type: SINGLE WALL
Additional Id: AT1053-1
Capacity Gallons: 12000
UST Contents: LEADED
Other Content Info: LEADED
Reg Status: REMOVED
Remove Close Date: 1987-03-12 00:00:00
Year Installed: Not reported
Pipe Type: Not reported
Delivery System: Not reported
Monitor Code: 90
UST Monitor Method: NO MONITORING ALTERNATIVE SELECTED. VERIFY AND ENTER MONITORING ALTERNATIVE DURING INSPECTION.

UST Name: UNDERGROUND TANK 103347 T002
Last Update: 2012-11-02 14:17:38
Permit Number: 103347
Tank Type: SINGLE WALL
Additional Id: AT1053-2
Capacity Gallons: 8000
UST Contents: REGULAR UNLEADED
Other Content Info: REGULAR UNLEADED
Reg Status: REMOVED
Remove Close Date: 1987-03-12 00:00:00
Year Installed: Not reported
Pipe Type: Not reported
Delivery System: Not reported
Monitor Code: 90
UST Monitor Method: NO MONITORING ALTERNATIVE SELECTED. VERIFY AND ENTER MONITORING ALTERNATIVE DURING INSPECTION.

UST Name: UNDERGROUND TANK 103347 T003
Last Update: 2012-11-02 14:17:38
Permit Number: 103347
Tank Type: SINGLE WALL
Additional Id: AT1053-3
Capacity Gallons: 5000
UST Contents: REGULAR UNLEADED
Other Content Info: REGULAR UNLEADED

Map ID
Direction
Distance
Elevation

MAP FINDINGS

Site

Database(s)

EDR ID Number
EPA ID Number

AUTOZONE #5674 (Continued)

S104745667

Reg Status: REMOVED
Remove Close Date: 1987-03-12 00:00:00
Year Installed: Not reported
Pipe Type: Not reported
Delivery System: Not reported
Monitor Code: 90
UST Monitor Method: NO MONITORING ALTERNATIVE SELECTED. VERIFY AND ENTER MONITORING ALTERNATIVE DURING INSPECTION.

UST Name: UNDERGROUND TANK 103347 T004
Last Update: 2012-11-02 14:17:38
Permit Number: 103347
Tank Type: UNKNOWN
Additional Id: AT1053-4
Capacity Gallons: 5000
UST Contents: PREMIUM UNLEADED
Other Content Info: PREMIUM UNLEADED
Reg Status: REMOVED
Remove Close Date: 1987-03-12 00:00:00
Year Installed: Not reported
Pipe Type: Not reported
Delivery System: Not reported
Monitor Code: 90
UST Monitor Method: NO MONITORING ALTERNATIVE SELECTED. VERIFY AND ENTER MONITORING ALTERNATIVE DURING INSPECTION.

UST Name: UNDERGROUND TANK 103347 T005
Last Update: 2012-11-02 14:17:38
Permit Number: 103347
Tank Type: UNKNOWN
Additional Id: AT2666
Capacity Gallons: 550
UST Contents: Not reported
Other Content Info: WASTE OIL
Reg Status: REMOVED
Remove Close Date: 1992-11-08 00:00:00
Year Installed: Not reported
Pipe Type: Not reported
Delivery System: Not reported
Monitor Code: 90
UST Monitor Method: NO MONITORING ALTERNATIVE SELECTED. VERIFY AND ENTER MONITORING ALTERNATIVE DURING INSPECTION.

Name: AUTOZONE #5674
Address: 2865 NATIONAL AV
City,State,Zip: SAN DIEGO, CA 92113
Permit Number: 103347
Business Type: 6HK26
EPA Id Number: CAL000148021
APN: 550-120-01-00
Last HMMMD Inspection: 05/10/2012
Facility Telephone: 619-232-2393
Permit Status: OPEN
Permit Expiration: 06/30/2013
Date Last Updated: 11/02/2012
Facility Owner: AUTO ZONE, INC.

Map ID
Direction
Distance
Elevation

MAP FINDINGS

Site

Database(s)

EDR ID Number
EPA ID Number

AUTOZONE #5674 (Continued)

S104745667

Facility Mailing Address: 123 S FRONT ST
Facility Mailing City: MEMPHIS
Facility Mailing State: TN
Facility Mailing Zip: 38103-3607
UST Owner: GAS QUIK
Handle Regulated Hazmat: Y
Own Or Operate UST: Not reported
Subject To APSA: Not reported
Generate Haz Waste: Y
Treat Haz Waste: Not reported
Generate Medical Waste: Not reported

Inventory Active Permits (not SQG Medical):

Permit Number: 103347
Update Date: 11/02/2012
Case Number: Not reported
Name: WASTE 123 UNSPECIFIED ALKALINE SOL'N
Other Information: WASTE CORROSIVE - BASES
Material Waste: Waste
Hazardous Categories 1: Not reported
Hazardous Categories 2: Not reported

Permit Number: 103347
Update Date: 11/02/2012
Case Number: Not reported
Name: WASTE 131 AQUEOUS SOL'N W/REACTIVE ANION
Other Information: WASTE OXIDIZERS
Material Waste: Waste
Hazardous Categories 1: Not reported
Hazardous Categories 2: Not reported

Permit Number: 103347
Update Date: 11/02/2012
Case Number: Not reported
Name: WASTE 214 UNSPEC SOLVENT MIXTURE
Other Information: AEROSOLS AND FLAMMABLES
Material Waste: Waste
Hazardous Categories 1: Not reported
Hazardous Categories 2: Not reported

Permit Number: 103347
Update Date: 11/02/2012
Case Number: 8002-05-9
Name: WASTE 221 WASTE OIL & MIXED OIL
Other Information: WASTE OIL
Material Waste: Waste
Hazardous Categories 1: Not reported
Hazardous Categories 2: Not reported

Permit Number: 103347
Update Date: 11/02/2012
Case Number: Not reported
Name: WASTE 352 ORGANIC SOLIDS (OTHER)
Other Information: WASTE ABSORBENT
Material Waste: Waste
Hazardous Categories 1: Not reported
Hazardous Categories 2: Not reported

Map ID
Direction
Distance
Elevation

MAP FINDINGS

Site

Database(s)

EDR ID Number
EPA ID Number

AUTOZONE #5674 (Continued)

S104745667

Permit Number: 103347
Update Date: 11/02/2012
Case Number: 7664-93-9
Name: WASTE 444 USED BATTERIES
Other Information: OLD AUTOMOTIVE BATTERIES
Material Waste: Waste
Hazardous Categories 1: Not reported
Hazardous Categories 2: Not reported

Permit Number: 103347
Update Date: 11/02/2012
Case Number: Not reported
Name: WASTE 791 LIQUIDS WITH PH <OR= 2
Other Information: WASTE CORROSIVE - ACIDIC
Material Waste: Waste
Hazardous Categories 1: Not reported
Hazardous Categories 2: Not reported

Permit Number: 103347
Update Date: 11/02/2012
Case Number: Not reported
Name: WASTE 888 USED OIL FILTERS
Other Information: Not reported
Material Waste: Waste
Hazardous Categories 1: Not reported
Hazardous Categories 2: Not reported

Violations Active Permits:

Permit Number: 103347
Update Date: 11/02/2012
Inspection Date: 12/01/2010
Violation Code: 6HV0227
Violation: HAZWASTE TANK/CONTAINER W/O LABEL/DATE
Violation Citation: Failed to properly label/date hazardous waste container &/or tank.
66262.34(f)
Activity: ACTIVE

UST:

UST Name: UNDERGROUND TANK 103347 T001
Last Update: 2012-11-02 14:17:38
Permit Number: 103347
Tank Type: SINGLE WALL
Additional Id: AT1053-1
Capacity Gallons: 12000
UST Contents: LEADED
Other Content Info: LEADED
Reg Status: REMOVED
Remove Close Date: 1987-03-12 00:00:00
Year Installed: Not reported
Pipe Type: Not reported
Delivery System: Not reported
Monitor Code: 90
UST Monitor Method: NO MONITORING ALTERNATIVE SELECTED. VERIFY AND ENTER MONITORING ALTERNATIVE DURING INSPECTION.

UST Name: UNDERGROUND TANK 103347 T002

Map ID
Direction
Distance
Elevation

MAP FINDINGS

Site

Database(s)

EDR ID Number
EPA ID Number

AUTOZONE #5674 (Continued)

S104745667

Last Update: 2012-11-02 14:17:38
Permit Number: 103347
Tank Type: SINGLE WALL
Additional Id: AT1053-2
Capacity Gallons: 8000
UST Contents: REGULAR UNLEADED
Other Content Info: REGULAR UNLEADED
Reg Status: REMOVED
Remove Close Date: 1987-03-12 00:00:00
Year Installed: Not reported
Pipe Type: Not reported
Delivery System: Not reported
Monitor Code: 90
UST Monitor Method: NO MONITORING ALTERNATIVE SELECTED. VERIFY AND ENTER MONITORING ALTERNATIVE DURING INSPECTION.

UST Name: UNDERGROUND TANK 103347 T003
Last Update: 2012-11-02 14:17:38
Permit Number: 103347
Tank Type: SINGLE WALL
Additional Id: AT1053-3
Capacity Gallons: 5000
UST Contents: REGULAR UNLEADED
Other Content Info: REGULAR UNLEADED
Reg Status: REMOVED
Remove Close Date: 1987-03-12 00:00:00
Year Installed: Not reported
Pipe Type: Not reported
Delivery System: Not reported
Monitor Code: 90
UST Monitor Method: NO MONITORING ALTERNATIVE SELECTED. VERIFY AND ENTER MONITORING ALTERNATIVE DURING INSPECTION.

UST Name: UNDERGROUND TANK 103347 T004
Last Update: 2012-11-02 14:17:38
Permit Number: 103347
Tank Type: UNKNOWN
Additional Id: AT1053-4
Capacity Gallons: 5000
UST Contents: PREMIUM UNLEADED
Other Content Info: PREMIUM UNLEADED
Reg Status: REMOVED
Remove Close Date: 1987-03-12 00:00:00
Year Installed: Not reported
Pipe Type: Not reported
Delivery System: Not reported
Monitor Code: 90
UST Monitor Method: NO MONITORING ALTERNATIVE SELECTED. VERIFY AND ENTER MONITORING ALTERNATIVE DURING INSPECTION.

UST Name: UNDERGROUND TANK 103347 T005
Last Update: 2012-11-02 14:17:38
Permit Number: 103347
Tank Type: UNKNOWN
Additional Id: AT2666
Capacity Gallons: 550
UST Contents: Not reported

Map ID
Direction
Distance
Elevation

MAP FINDINGS

Site

Database(s)

EDR ID Number
EPA ID Number

AUTOZONE #5674 (Continued)

S104745667

Other Content Info: WASTE OIL
Reg Status: REMOVED
Remove Close Date: 1992-11-08 00:00:00
Year Installed: Not reported
Pipe Type: Not reported
Delivery System: Not reported
Monitor Code: 90
UST Monitor Method: NO MONITORING ALTERNATIVE SELECTED. VERIFY AND ENTER MONITORING ALTERNATIVE DURING INSPECTION.

CERS HAZ WASTE:

Name: AUTOZONE #5674
Address: 2865 NATIONAL AVE
City,State,Zip: SAN DIEGO, CA 92113
Site ID: 96563
CERS ID: 10140015
CERS Description: Hazardous Waste Generator

SAN DIEGO CO LOP:

Name: AUTOZONE #5674
Address: 2865 NATIONAL AVE
City,State,Zip: SAN DIEGO, CA 92113
Record ID: DEH1987-LSAM-H03347-001
Record Status: Completed
Opened Date: 03/23/1987
Parcel Number: 550-120-01-00
Case Type: FIT - Failed Integrity Test
Historical Name: GAS QUIK
SWRCB Global ID: T0608176608
Funding: N - Non-Billable
Lead Agency: DEH/SAM
Lead Agency Date: 03/23/1987
Census Tract: 39.02
Community: San Diego
Jurisdiction: SAN DIEGO
Watershed Basin Number: 908.22
Water Purveyor: SAN DIEGO
Fire Agency: SAN DIEGO
Latitude: 32.6956307
Longitude: -117.1323930
X MapCoord: 6290194.948
Y MapCoord: 1834040.327

CERS:

Name: AUTOZONE #5674
Address: 2865 NATIONAL AVE
City,State,Zip: SAN DIEGO, CA 92113
Site ID: 96563
CERS ID: 10140015
CERS Description: Chemical Storage Facilities

Evaluation:

Eval General Type: Compliance Evaluation Inspection
Eval Date: 08-29-2016
Violations Found: No

Map ID
Direction
Distance
Elevation

MAP FINDINGS

Site

Database(s)

EDR ID Number
EPA ID Number

AUTOZONE #5674 (Continued)

S104745667

Eval Type: Routine done by local agency
Eval Notes: Inspector: Anderson Sean Inspection ID:5556017
Eval Division: San Diego County Department of Env Health
Eval Program: HMRRP
Eval Source: CERS

Eval General Type: Compliance Evaluation Inspection
Eval Date: 08-29-2016
Violations Found: No
Eval Type: Routine done by local agency
Eval Notes: Inspector: Anderson Sean Inspection ID:5556017
Eval Division: San Diego County Department of Env Health
Eval Program: HW
Eval Source: CERS

Eval General Type: Compliance Evaluation Inspection
Eval Date: 08-29-2018
Violations Found: No
Eval Type: Routine done by local agency
Eval Notes: Inspector: Anderson Sean Inspection ID:5986779
Eval Division: San Diego County Department of Env Health
Eval Program: HMRRP
Eval Source: CERS

Eval General Type: Compliance Evaluation Inspection
Eval Date: 08-29-2018
Violations Found: No
Eval Type: Routine done by local agency
Eval Notes: Inspector: Anderson Sean Inspection ID:5986779
Eval Division: San Diego County Department of Env Health
Eval Program: HW
Eval Source: CERS

Eval General Type: Compliance Evaluation Inspection
Eval Date: 11-26-2014
Violations Found: No
Eval Type: Routine done by local agency
Eval Notes: Inspector: Joaquino Billie Marcos Inspection ID:4096750
Eval Division: San Diego County Department of Env Health
Eval Program: HMRRP
Eval Source: CERS

Eval General Type: Compliance Evaluation Inspection
Eval Date: 11-26-2014
Violations Found: No
Eval Type: Routine done by local agency
Eval Notes: Inspector: Joaquino Billie Marcos Inspection ID:4096750
Eval Division: San Diego County Department of Env Health
Eval Program: HW
Eval Source: CERS

Coordinates:
Site ID: 96563
Facility Name: AUTOZONE #5674
Env Int Type Code: HWG
Program ID: 10140015
Coord Name: Not reported

Map ID
Direction
Distance
Elevation

MAP FINDINGS

Site

Database(s)

EDR ID Number
EPA ID Number

AUTOZONE #5674 (Continued)

S104745667

Ref Point Type Desc: Center of a facility or station.
Latitude: 32.695630
Longitude: -117.132390

Affiliation:

Affiliation Type Desc: Environmental Contact
Entity Name: Andrew Beaven
Entity Title: Not reported
Affiliation Address: Dept 8190, 123 South Front Street
Affiliation City: MEMPHIS
Affiliation State: TN
Affiliation Country: Not reported
Affiliation Zip: 38103
Affiliation Phone: Not reported

Affiliation Type Desc: Legal Owner
Entity Name: AutoZone Stores Inc
Entity Title: Not reported
Affiliation Address: 123 South Front Street
Affiliation City: Memphis
Affiliation State: CA
Affiliation Country: United States
Affiliation Zip: 38103
Affiliation Phone: (901) 495-6500

Affiliation Type Desc: Parent Corporation
Entity Name: Auto Zone
Entity Title: Not reported
Affiliation Address: Not reported
Affiliation City: Not reported
Affiliation State: Not reported
Affiliation Country: Not reported
Affiliation Zip: Not reported
Affiliation Phone: Not reported

Affiliation Type Desc: Document Preparer
Entity Name: Deborah Williams
Entity Title: Not reported
Affiliation Address: Not reported
Affiliation City: Not reported
Affiliation State: Not reported
Affiliation Country: Not reported
Affiliation Zip: Not reported
Affiliation Phone: Not reported

Affiliation Type Desc: Operator
Entity Name: Store Manager on Duty (Different Shifts)
Entity Title: Not reported
Affiliation Address: Not reported
Affiliation City: Not reported
Affiliation State: Not reported
Affiliation Country: Not reported
Affiliation Zip: Not reported
Affiliation Phone: (760) 471-0463

Affiliation Type Desc: Property Owner
Entity Name: Skop & Skop LLC

Map ID
Direction
Distance
Elevation

MAP FINDINGS

Site

Database(s)

EDR ID Number
EPA ID Number

AUTOZONE #5674 (Continued)

S104745667

Entity Title: Not reported
Affiliation Address: 4272 Merritt Blvd
Affiliation City: LA MESA
Affiliation State: CA
Affiliation Country: United States
Affiliation Zip: 91941
Affiliation Phone: (619) 204-9883

Affiliation Type Desc: CUPA District
Entity Name: San Diego County Env Health
Entity Title: Not reported
Affiliation Address: PO Box 129261
Affiliation City: San Diego
Affiliation State: CA
Affiliation Country: Not reported
Affiliation Zip: 92112-9261
Affiliation Phone: (858) 505-6880

Affiliation Type Desc: Facility Mailing Address
Entity Name: Mailing Address
Entity Title: Not reported
Affiliation Address: Dept 8190, 123 South Front Street
Affiliation City: MEMPHIS
Affiliation State: TN
Affiliation Country: Not reported
Affiliation Zip: 38103-3607
Affiliation Phone: Not reported

Affiliation Type Desc: Identification Signer
Entity Name: Deborah Williams
Entity Title: Environmental Coordinator
Affiliation Address: Not reported
Affiliation City: Not reported
Affiliation State: Not reported
Affiliation Country: Not reported
Affiliation Zip: Not reported
Affiliation Phone: Not reported

Name: AUTOZONE #5674
Address: 2865 NATIONAL AVE
City,State,Zip: SAN DIEGO, CA 92113
Site ID: 96563
CERS ID: T0608176608
CERS Description: Cleanup Program Site

Evaluation:
Eval General Type: Compliance Evaluation Inspection
Eval Date: 08-29-2016
Violations Found: No
Eval Type: Routine done by local agency
Eval Notes: Inspector: Anderson Sean Inspection ID:5556017
Eval Division: San Diego County Department of Env Health
Eval Program: HMRRP
Eval Source: CERS

Eval General Type: Compliance Evaluation Inspection
Eval Date: 08-29-2016

Map ID
Direction
Distance
Elevation

MAP FINDINGS

Site

Database(s)

EDR ID Number
EPA ID Number

AUTOZONE #5674 (Continued)

S104745667

Violations Found: No
Eval Type: Routine done by local agency
Eval Notes: Inspector: Anderson Sean Inspection ID:5556017
Eval Division: San Diego County Department of Env Health
Eval Program: HW
Eval Source: CERS

Eval General Type: Compliance Evaluation Inspection
Eval Date: 08-29-2018
Violations Found: No
Eval Type: Routine done by local agency
Eval Notes: Inspector: Anderson Sean Inspection ID:5986779
Eval Division: San Diego County Department of Env Health
Eval Program: HMRRP
Eval Source: CERS

Eval General Type: Compliance Evaluation Inspection
Eval Date: 08-29-2018
Violations Found: No
Eval Type: Routine done by local agency
Eval Notes: Inspector: Anderson Sean Inspection ID:5986779
Eval Division: San Diego County Department of Env Health
Eval Program: HW
Eval Source: CERS

Eval General Type: Compliance Evaluation Inspection
Eval Date: 11-26-2014
Violations Found: No
Eval Type: Routine done by local agency
Eval Notes: Inspector: Joaquino Billie Marcos Inspection ID:4096750
Eval Division: San Diego County Department of Env Health
Eval Program: HMRRP
Eval Source: CERS

Eval General Type: Compliance Evaluation Inspection
Eval Date: 11-26-2014
Violations Found: No
Eval Type: Routine done by local agency
Eval Notes: Inspector: Joaquino Billie Marcos Inspection ID:4096750
Eval Division: San Diego County Department of Env Health
Eval Program: HW
Eval Source: CERS

Coordinates:
Site ID: 96563
Facility Name: AUTOZONE #5674
Env Int Type Code: HWG
Program ID: 10140015
Coord Name: Not reported
Ref Point Type Desc: Center of a facility or station.
Latitude: 32.695630
Longitude: -117.132390

Affiliation:
Affiliation Type Desc: Environmental Contact
Entity Name: Andrew Beaven

Map ID
Direction
Distance
Elevation

MAP FINDINGS

Site

Database(s)

EDR ID Number
EPA ID Number

AUTOZONE #5674 (Continued)

S104745667

Entity Title: Not reported
Affiliation Address: Dept 8190, 123 South Front Street
Affiliation City: MEMPHIS
Affiliation State: TN
Affiliation Country: Not reported
Affiliation Zip: 38103
Affiliation Phone: Not reported

Affiliation Type Desc: Legal Owner
Entity Name: AutoZone Stores Inc
Entity Title: Not reported
Affiliation Address: 123 South Front Street
Affiliation City: Memphis
Affiliation State: CA
Affiliation Country: United States
Affiliation Zip: 38103
Affiliation Phone: (901) 495-6500

Affiliation Type Desc: Parent Corporation
Entity Name: Auto Zone
Entity Title: Not reported
Affiliation Address: Not reported
Affiliation City: Not reported
Affiliation State: Not reported
Affiliation Country: Not reported
Affiliation Zip: Not reported
Affiliation Phone: Not reported

Affiliation Type Desc: Document Preparer
Entity Name: Deborah Williams
Entity Title: Not reported
Affiliation Address: Not reported
Affiliation City: Not reported
Affiliation State: Not reported
Affiliation Country: Not reported
Affiliation Zip: Not reported
Affiliation Phone: Not reported

Affiliation Type Desc: Operator
Entity Name: Store Manager on Duty (Different Shifts)
Entity Title: Not reported
Affiliation Address: Not reported
Affiliation City: Not reported
Affiliation State: Not reported
Affiliation Country: Not reported
Affiliation Zip: Not reported
Affiliation Phone: (760) 471-0463

Affiliation Type Desc: Property Owner
Entity Name: Skop & Skop LLC
Entity Title: Not reported
Affiliation Address: 4272 Merritt Blvd
Affiliation City: LA MESA
Affiliation State: CA
Affiliation Country: United States
Affiliation Zip: 91941
Affiliation Phone: (619) 204-9883

Map ID
 Direction
 Distance
 Elevation

MAP FINDINGS

Site

Database(s)

EDR ID Number
 EPA ID Number

AUTOZONE #5674 (Continued)

S104745667

Affiliation Type Desc: CUPA District
 Entity Name: San Diego County Env Health
 Entity Title: Not reported
 Affiliation Address: PO Box 129261
 Affiliation City: San Diego
 Affiliation State: CA
 Affiliation Country: Not reported
 Affiliation Zip: 92112-9261
 Affiliation Phone: (858) 505-6880

Affiliation Type Desc: Facility Mailing Address
 Entity Name: Mailing Address
 Entity Title: Not reported
 Affiliation Address: Dept 8190, 123 South Front Street
 Affiliation City: MEMPHIS
 Affiliation State: TN
 Affiliation Country: Not reported
 Affiliation Zip: 38103-3607
 Affiliation Phone: Not reported

Affiliation Type Desc: Identification Signer
 Entity Name: Deborah Williams
 Entity Title: Environmental Coordinator
 Affiliation Address: Not reported
 Affiliation City: Not reported
 Affiliation State: Not reported
 Affiliation Country: Not reported
 Affiliation Zip: Not reported
 Affiliation Phone: Not reported

**163
 ENE
 1/4-1/2
 0.266 mi.
 1404 ft.**

**UNITED RENTAL'S
 2850 LOGAN AVE
 SAN DIEGO, CA 92123**

**CA LUST S104748703
 CA CPS-SLIC N/A
 CA San Diego Co. HMMD
 CA Cortese
 CA HAZNET
 CA SAN DIEGO CO LOP
 CA CERS**

**Relative:
 Higher**

**Actual:
 79 ft.**

LUST:
 Name: MEMORIAL PREPATORY FOR SCHOLARS AND ATHLETES
 Address: 2850 LOGAN AVE
 City,State,Zip: SAN DIEGO, CA 92113
 Lead Agency: SAN DIEGO COUNTY LOP
 Case Type: LUST Cleanup Site
 Geo Track: http://geotracker.waterboards.ca.gov/profile_report.asp?global_id=T10000012827
 Global Id: T10000012827
 Latitude: 32.69888
 Longitude: -117.13304
 Status: Completed - Case Closed
 Status Date: 08/02/2019
 Case Worker: EM
 RB Case Number: Not reported
 Local Agency: SAN DIEGO COUNTY LOP
 File Location: Not reported
 Local Case Number: DEH2019-LSAM-000540
 Potential Media Affect: Soil
 Potential Contaminants of Concern: Diesel, Naphthalene

Map ID
Direction
Distance
Elevation

MAP FINDINGS

Site

Database(s)

EDR ID Number
EPA ID Number

UNITED RENTAL'S (Continued)

S104748703

Site History: This case was opened in conjunction with VAP case DEH-2019-LSAM-000542 to oversee additional work outside the LOP case, if deemed necessary. The case was opened due to elevated soil samples (TPHd at 2,200 mg/kg) taken during a tank removal. Per a Post Tank Removal Workplan, approximately 70 cubic yards of soil was removed. However elevated soil (TPHd at 1,930 mg/kg). A March 27, 2019 workplan (Soil Mitigation Plan) was submitted to further excavate the impacted soil. An additional 128 cubic yards of soil was removed to lateral and vertical limits of the construction project. Confirmation samples were analyzed for TPH extended range by EPA Method 8015 and BTEX/MtBE/oxygenates by EPA Method 8260. Concentrations of TPH, BTEX, MtBE and oxygenates were not detected above their respective laboratory limits in the sidewall and bottom confirmation samples. Groundwater was not assessed due removal of all impacted soils (soils-case). No health risks exist since the area is outdoors and all contaminants have been removed. Based on the removal of the source, UST, and impacted soil, the consultant recommends no further action. DEH concurs with the consultants conclusions and approves case closure.

LUST:

Global Id: T10000012827
Contact Type: Local Agency Caseworker
Contact Name: EWAN MOFFAT
Organization Name: SAN DIEGO COUNTY LOP
Address: P.O. Box 129261
City: San Diego
Email: ewan.moffat@sdcounty.ca.gov
Phone Number: Not reported

LUST:

Global Id: T10000012827
Action Type: RESPONSE
Date: 03/18/2019
Action: Tank Removal Report / UST Sampling Report

Global Id: T10000012827
Action Type: RESPONSE
Date: 04/02/2019
Action: Unauthorized Release Form

Global Id: T10000012827
Action Type: RESPONSE
Date: 07/20/2019
Action: Site Assessment Report

Global Id: T10000012827
Action Type: ENFORCEMENT
Date: 03/25/2019
Action: Notice of Responsibility

Global Id: T10000012827
Action Type: RESPONSE
Date: 04/06/2019
Action: Other Workplan - Regulator Responded

Global Id: T10000012827

Map ID
Direction
Distance
Elevation

MAP FINDINGS

Site

Database(s)

EDR ID Number
EPA ID Number

UNITED RENTAL'S (Continued)

S104748703

Action Type: ENFORCEMENT
Date: 08/02/2019
Action: Closure/No Further Action Letter

Global Id: T10000012827
Action Type: Other
Date: 03/01/2019
Action: Leak Discovery

Global Id: T10000012827
Action Type: Other
Date: 03/14/2019
Action: Leak Stopped

Global Id: T10000012827
Action Type: Other
Date: 03/01/2019
Action: Leak Reported

Global Id: T10000012827
Action Type: REMEDIATION
Date: 05/21/2019
Action: Excavation

LUST:

Global Id: T10000012827
Status: Open - Case Begin Date
Status Date: 03/01/2019

Global Id: T10000012827
Status: Open - Site Assessment
Status Date: 03/22/2019

Global Id: T10000012827
Status: Completed - Case Closed
Status Date: 08/02/2019

CPS-SLIC:

Name: MEMORIAL PREPATORY FOR SCHOLARS AND ATHLETES
Address: 2850 LOGAN AVE
City,State,Zip: SAN DIEGO, CA 92113
Region: STATE
Facility Status: Completed - Case Closed
Status Date: 08/07/2019
Global Id: T10000012839
Lead Agency: SAN DIEGO COUNTY LOP
Lead Agency Case Number: DEH2019-LSAM-000542
Latitude: 32.69742
Longitude: -117.13208
Case Type: Cleanup Program Site
Case Worker: EM
Local Agency: SAN DIEGO COUNTY LOP
RB Case Number: Not reported
File Location: Not reported
Potential Media Affected: Not reported

Map ID
Direction
Distance
Elevation

MAP FINDINGS

Site

Database(s)

EDR ID Number
EPA ID Number

UNITED RENTAL'S (Continued)

S104748703

Potential Contaminants of Concern: Not reported
Site History: This case was opened in conjunction with Local Oversight Program (LOP) case DEH-2019-LSAM-000540 to oversee additional work outside the LOP case, if deemed necessary. The case was opened due to elevated concentrations of petroleum hydrocarbons from soil samples (TPHd at 2,200 mg/kg) identified during a tank removal. Per a Post Tank Removal Workplan (PTRW), approximately 70 cubic yards of soil was removed. However, elevated soil concentrations of TPHd (1,930 mg/kg) remained after the PTRW was implemented. A March 27, 2019 workplan (Soil Mitigation Plan) was submitted to further excavate the impacted soil. An additional 128 cubic yards of soil was removed to lateral and vertical limits of the construction project. Confirmation samples were analyzed for TPH extended range by EPA Method 8015 and BTEX/MtBE/oxygenates by EPA Method 8260B. Concentrations of TPH, BTEX, MtBE and oxygenates were not detected above their respective laboratory limits in the sidewall and bottom confirmation samples. Groundwater was not assessed due to the removal of all impacted soils (soils-only case). No health risks exist since the area is outdoors and all contaminants have been removed. Based on the removal of the source, UST, and impacted soil, the consultant recommends no further action. DEH concurs with the consultants conclusions and approves case closure.

[Click here to access the California GeoTracker records for this facility:](#)

HMMD SAN DIEGO:

Name: SDUSD MEMORIAL ACADEMY
Address: 2850 LOGAN AV
City,State,Zip: SAN DIEGO, CA 92113
Permit Number: 117110
Business Type: 6HK56
EPA Id Number: CAD981453541
APN: 550-011-21-00
Last HMMD Inspection: 02/27/2006
Facility Telephone: 619-525-7400
Permit Status: INAC
Permit Expiration: 09/30/2006
Date Last Updated: 11/02/2012
Facility Owner: S D UNIFIED SCHOOL DISTRICT
Facility Mailing Address: 4100 NORMAL ST
Facility Mailing City: SAN DIEGO
Facility Mailing State: CA
Facility Mailing Zip: 92103-2653
UST Owner: Not reported
Handle Regulated Hazmat: Y
Own Or Operate UST: Not reported
Subject To APSA: Not reported
Generate Haz Waste: Y
Treat Haz Waste: Not reported
Generate Medical Waste: Not reported

Violations Inactive Permits:

Permit Number: 117110
Update Date: 11/02/2012
Inspection Date: 07/29/2004
Violation Code: 6HV4209
Violation: NO GENERATOR'S INFO ON RED BAGS/SHARPS

Map ID
Direction
Distance
Elevation

MAP FINDINGS

Site

Database(s)

EDR ID Number
EPA ID Number

UNITED RENTAL'S (Continued)

S104748703

Violation Citation: Red bags, sharps containers not labeled with generator's name, address, and phone number. 68.1205
Activity: Inactive Permit
Permit Number: 117110
Update Date: 11/02/2012
Inspection Date: 07/29/2004
Violation Code: 6HV0135
Violation: MANIFESTS/RECEIPTS FOR 3 YEARS NOT ONSIT
Violation Citation: Hazardous waste manifests/receipts for 3 years are not maintained onsite to document proper disposal of hazardous waste. CCR 66262.40(a) & 25160.2(b)(3)
Activity: Inactive Permit

CORTESE:

Name: MEMORIAL PREPARATORY FOR SCHOLARS AND ATHLETES
Address: 2850 LOGAN AVE
City,State,Zip: SAN DIEGO, CA 92113
Region: CORTESE
Envirostor Id: Not reported
Global ID: T10000012827
Site/Facility Type: LUST CLEANUP SITE
Cleanup Status: COMPLETED - CASE CLOSED
Status Date: Not reported
Site Code: Not reported
Latitude: Not reported
Longitude: Not reported
Owner: Not reported
Enf Type: Not reported
Swat R: Not reported
Flag: active
Order No: Not reported
Waste Discharge System No: Not reported
Effective Date: Not reported
Region 2: Not reported
WID Id: Not reported
Solid Waste Id No: Not reported
Waste Management Uit Name: Not reported
File Name: Active Open

HAZNET:

Name: UNITED RENTAL'S
Address: 2850 LOGAN AVE
Address 2: Not reported
City,State,Zip: SAN DIEGO, CA 921231108
Contact: BRANDON MEDOWSS
Telephone: 8582047286
Mailing Name: Not reported
Mailing Address: 5580 KEARNY VILLA RD
Year: 2019
Gepaid: CAC003032722
TSD EPA ID: NMD002208627
CA Waste Code: 352 - Other organic solids
Disposal Method: H141 - Storage, Bulking, And/Or Transfer Off Site--No

Map ID
Direction
Distance
Elevation

MAP FINDINGS

Site

Database(s)

EDR ID Number
EPA ID Number

UNITED RENTAL'S (Continued)

S104748703

Tons: Treatment/Reovery (H010-H129) Or (H131-H135)
2.00000

SAN DIEGO CO LOP:

Name: MEMORIAL PREPATORY FOR SCHOLARS AND ATHLETES
Address: 2850 LOGAN AVE
City,State,Zip: SAN DIEGO, CA 92113
Record ID: DEH2019-LSAM-000540
Record Status: Completed
Opened Date: 03/22/2019
Parcel Number: 545-591-01-00
Case Type: LOP - Local Oversight Program
Historical Name: Not reported
SWRCB Global ID: T10000012827
Funding: S - LOP State Fund
Lead Agency: DEH/SAM
Lead Agency Date: 03/22/2019
Census Tract: 39.02
Community: San Diego
Jurisdiction: SAN DIEGO
Watershed Basin Number: 908.22
Water Purveyor: CWA CITY OF SAN DIEGO
Fire Agency: SAN DIEGO
Latitude: 32.6993013
Longitude: -117.1327058
X MapCoord: 6290110.501
Y MapCoord: 1835445.643

CERS:

Name: MEMORIAL PREPATORY FOR SCHOLARS AND ATHLETES
Address: 2850 LOGAN AVE
City,State,Zip: SAN DIEGO, CA 92113
Site ID: 520352
CERS ID: T10000012827
CERS Description: Leaking Underground Storage Tank Cleanup Site

Affiliation:

Affiliation Type Desc: Local Agency Caseworker
Entity Name: EWAN MOFFAT - SAN DIEGO COUNTY LOP
Entity Title: Not reported
Affiliation Address: P.O. Box 129261
Affiliation City: San Diego
Affiliation State: CA
Affiliation Country: Not reported
Affiliation Zip: Not reported
Affiliation Phone: Not reported

Name: MEMORIAL PREPATORY FOR SCHOLARS AND ATHLETES
Address: 2850 LOGAN AVE
City,State,Zip: SAN DIEGO, CA 92113
Site ID: 520352
CERS ID: T10000012839
CERS Description: Cleanup Program Site

Affiliation:

Map ID
Direction
Distance
Elevation

MAP FINDINGS

Site

Database(s)

EDR ID Number
EPA ID Number

UNITED RENTAL'S (Continued)

S104748703

Affiliation Type Desc: Local Agency Caseworker
Entity Name: EWAN MOFFAT - SAN DIEGO COUNTY LOP
Entity Title: Not reported
Affiliation Address: P.O. Box 129261
Affiliation City: San Diego
Affiliation State: CA
Affiliation Country: Not reported
Affiliation Zip: Not reported
Affiliation Phone: Not reported

V164
WNW
1/4-1/2
0.279 mi.
1471 ft.

AMERICAN KELP
2190 MAIN ST
SAN DIEGO, CA 92113

CA SAN DIEGO CO. SAM
CA San Diego Co. HMMD
CA SAN DIEGO CO LOP

S106059746
N/A

Site 4 of 6 in cluster V

Relative:
Lower
Actual:
45 ft.

SAN DIEGO CO. SAM:

Name: AMERICAN KELP
Address: 2190 MAIN ST
City,State,Zip: SAN DIEGO, CA 92113
Case Number: H01225-001
Agency: DEH Site Assessment & Mitigation
Funding: LOP - State Fund
Facility Type: GW With No Beneficial Use Designation
Facility Status: Remedial Investigation
Date: 8/3/2003
Date Began: 5/30/1986

Name: AMERICAN KELP
Address: 2190 MAIN ST
City,State,Zip: SAN DIEGO, CA 92113
Case Number: H01225-002
Agency: CA Department of Toxic Substance Control
Funding: Non Billable
Facility Type: Soils Only
Facility Status: Closed Case
Date: 8/20/1991
Date Began: 5/30/1986

HMMD SAN DIEGO:

Name: AMERICAN KELP
Address: 2190 MAIN ST
City,State,Zip: SAN DIEGO, CA 92113
Permit Number: 101225
Business Type: 6HK26
EPA Id Number: Not reported
APN: 538-680-03-00
Last HMMD Inspection: 08/11/1998
Facility Telephone: 619-234-7231
Permit Status: INAC
Permit Expiration: 10/31/2000
Date Last Updated: 11/02/2012
Facility Owner: RICHARD PESTA
Facility Mailing Address: P O BOX 370178
Facility Mailing City: SAN DIEGO
Facility Mailing State: CA

Map ID
Direction
Distance
Elevation

MAP FINDINGS

Site

Database(s)

EDR ID Number
EPA ID Number

AMERICAN KELP (Continued)

S106059746

Facility Mailing Zip: 92137-0178
UST Owner: CLEANING DYNAMICS
Handle Regulated Hazmat: Not reported
Own Or Operate UST: Not reported
Subject To APSA: Not reported
Generate Haz Waste: Y
Treat Haz Waste: Not reported
Generate Medical Waste: Not reported

UST:

UST Name: UNDERGROUND TANK 101225 T001
Last Update: 2012-11-02 14:17:38
Permit Number: 101225
Tank Type: SINGLE WALL
Additional Id: AT0255-1
Capacity Gallons: 10000
UST Contents: DIESEL
Other Content Info: DIESEL
Reg Status: REMOVED
Remove Close Date: 1987-01-12 00:00:00
Year Installed: Not reported
Pipe Type: Not reported
Delivery System: Not reported
Monitor Code: 90
UST Monitor Method: NO MONITORING ALTERNATIVE SELECTED. VERIFY AND ENTER MONITORING ALTERNATIVE DURING INSPECTION.

UST Name: UNDERGROUND TANK 101225 T002
Last Update: 2012-11-02 14:17:38
Permit Number: 101225
Tank Type: SINGLE WALL
Additional Id: AT0255-2
Capacity Gallons: 10000
UST Contents: DIESEL
Other Content Info: DIESEL
Reg Status: REMOVED
Remove Close Date: 1987-01-12 00:00:00
Year Installed: Not reported
Pipe Type: Not reported
Delivery System: Not reported
Monitor Code: 90
UST Monitor Method: NO MONITORING ALTERNATIVE SELECTED. VERIFY AND ENTER MONITORING ALTERNATIVE DURING INSPECTION.

UST Name: UNDERGROUND TANK 101225 T003
Last Update: 2012-11-02 14:17:38
Permit Number: 101225
Tank Type: SINGLE WALL
Additional Id: AT0255-3
Capacity Gallons: 4000
UST Contents: DIESEL
Other Content Info: DIESEL
Reg Status: REMOVED
Remove Close Date: 1987-01-12 00:00:00
Year Installed: Not reported
Pipe Type: Not reported
Delivery System: Not reported
Monitor Code: 90

Map ID
Direction
Distance
Elevation

MAP FINDINGS

Site

Database(s)

EDR ID Number
EPA ID Number

AMERICAN KELP (Continued)

S106059746

UST Monitor Method: NO MONITORING ALTERNATIVE SELECTED. VERIFY AND ENTER MONITORING ALTERNATIVE DURING INSPECTION.

UST Name: UNDERGROUND TANK 101225 T004

Last Update: 2012-11-02 14:17:38

Permit Number: 101225

Tank Type: SINGLE WALL

Additional Id: AT0255-4

Capacity Gallons: 4000

UST Contents: DIESEL

Other Content Info: DIESEL

Reg Status: REMOVED

Remove Close Date: 1987-01-12 00:00:00

Year Installed: Not reported

Pipe Type: Not reported

Delivery System: Not reported

Monitor Code: 90

UST Monitor Method: NO MONITORING ALTERNATIVE SELECTED. VERIFY AND ENTER MONITORING ALTERNATIVE DURING INSPECTION.

UST Name: UNDERGROUND TANK 101225 T005

Last Update: 2012-11-02 14:17:38

Permit Number: 101225

Tank Type: UNKNOWN

Additional Id: AT2473

Capacity Gallons: 550

UST Contents: Not reported

Other Content Info: WASTE OIL

Reg Status: REMOVED

Remove Close Date: 1991-12-12 00:00:00

Year Installed: Not reported

Pipe Type: Not reported

Delivery System: Not reported

Monitor Code: 90

UST Monitor Method: NO MONITORING ALTERNATIVE SELECTED. VERIFY AND ENTER MONITORING ALTERNATIVE DURING INSPECTION.

SAN DIEGO CO LOP:

Name: AMERICAN KELP
Address: 2190 MAIN ST
City,State,Zip: SAN DIEGO, CA 92113
Record ID: DEH1986-LSAM-H01225-002
Record Status: Completed
Opened Date: 07/15/1986
Parcel Number: 538-680-03-00
Case Type: Not reported
Historical Name: PACIFIC TREATMENT DIVISION
SWRCB Global ID: Not reported
Funding: N - Non-Billable
Lead Agency: DTSC
Lead Agency Date: 07/15/1986
Census Tract: 50.00
Community: San Diego
Jurisdiction: SAN DIEGO
Watershed Basin Number: 908.22
Water Purveyor: SAN DIEGO

Map ID
Direction
Distance
Elevation

MAP FINDINGS

Site

Database(s)

EDR ID Number
EPA ID Number

AMERICAN KELP (Continued)

S106059746

Fire Agency: SAN DIEGO
Latitude: 32.6961949
Longitude: -117.1419514
X MapCoord: 6287235.885
Y MapCoord: 1834278.679

Name: AMERICAN KELP
Address: 2190 MAIN ST
City,State,Zip: SAN DIEGO, CA 92113
Record ID: DEH1986-LSAM-H01225-001
Record Status: Completed
Opened Date: 05/30/1986
Parcel Number: 538-680-03-00
Case Type: LOP - Local Oversight Program
Historical Name: PACIFIC TREATMENT DIVISION
SWRCB Global ID: T0607300187
Funding: S - LOP State Fund
Lead Agency: DEH/SAM
Lead Agency Date: 05/30/1986
Census Tract: 50.00
Community: San Diego
Jurisdiction: SAN DIEGO
Watershed Basin Number: 908.22
Water Purveyor: SAN DIEGO
Fire Agency: SAN DIEGO
Latitude: 32.6961949
Longitude: -117.1419514
X MapCoord: 6287235.885
Y MapCoord: 1834278.679

V165
WNW
1/4-1/2
0.279 mi.
1471 ft.

PACIFIC TREATMENT CORP
2190 MAIN ST
SAN DIEGO, CA 92113

Site 5 of 6 in cluster V

SEMS-ARCHIVE 1000249933
CORRACTS CAD095894556
RCRA-TSDF
RCRA-SQG
FINDS
ECHO

Relative:
Lower

Actual:
45 ft.

SEMS Archive:
Site ID: 0900179
EPA ID: CAD095894556
Name: PACIFIC TREATMENT CORP
Address: 2190 MAIN ST
Address 2: Not reported
City,State,Zip: SAN DIEGO, CA 92113
Cong District: 44
FIPS Code: 06073
FF: N
NPL: Not on the NPL
Non NPL Status: Deferred to RCRA (Subtitle C)

SEMS Archive Detail:
Region: 09
Site ID: 0900179
EPA ID: CAD095894556
Site Name: PACIFIC TREATMENT CORP
NPL: N
FF: N
OU: 00

Map ID
Direction
Distance
Elevation

MAP FINDINGS

Site

Database(s)

EDR ID Number
EPA ID Number

PACIFIC TREATMENT CORP (Continued)

1000249933

Action Code: VS
Action Name: ARCH SITE
SEQ: 1
Start Date: Not reported
Finish Date: 1996-01-23 05:00:00
Qual: Not reported
Current Action Lead: EPA Perf In-Hse

Region: 09
Site ID: 0900179
EPA ID: CAD095894556
Site Name: PACIFIC TREATMENT CORP
NPL: N
FF: N
OU: 00
Action Code: SI
Action Name: SI
SEQ: 1
Start Date: Not reported
Finish Date: 1988-08-01 04:00:00
Qual: D
Current Action Lead: EPA Perf

Region: 09
Site ID: 0900179
EPA ID: CAD095894556
Site Name: PACIFIC TREATMENT CORP
NPL: N
FF: N
OU: 00
Action Code: DS
Action Name: DISCVRY
SEQ: 1
Start Date: 1988-03-01 05:00:00
Finish Date: 1988-03-01 05:00:00
Qual: Not reported
Current Action Lead: EPA Perf

Region: 09
Site ID: 0900179
EPA ID: CAD095894556
Site Name: PACIFIC TREATMENT CORP
NPL: N
FF: N
OU: 00
Action Code: PA
Action Name: PA
SEQ: 1
Start Date: Not reported
Finish Date: 1988-07-01 04:00:00
Qual: D
Current Action Lead: EPA Perf

Region: 09
Site ID: 0900179
EPA ID: CAD095894556
Site Name: PACIFIC TREATMENT CORP

Map ID
Direction
Distance
Elevation

MAP FINDINGS

Site

Database(s)

EDR ID Number
EPA ID Number

PACIFIC TREATMENT CORP (Continued)

1000249933

NPL: N
FF: N
OU: 00
Action Code: AA
Action Name: RCRA F A
SEQ: 1
Start Date: Not reported
Finish Date: 1988-08-01 04:00:00
Qual: Not reported
Current Action Lead: Fed Fac

CORRACTS:

Name: PACIFIC TREATMENT CORP
Address: 2190 MAIN ST
Address 2: Not reported
EPA ID: CAD095894556
Area Name: ENTIRE FACILITY
Corrective Action: LEAD AGENCY DETERMINATION
Actual Date: 00:00.0
Air Release Indicator: Not reported
Groundwater Release Indicator: Not reported
Soil Release Indicator: Not reported
Surface Water Release Indicator: Not reported

Name: PACIFIC TREATMENT CORP
Address: 2190 MAIN ST
Address 2: Not reported
EPA ID: CAD095894556
Area Name: ENTIRE FACILITY
Corrective Action: LEAD AGENCY DETERMINATION
Actual Date: 00:00.0
Air Release Indicator: Not reported
Groundwater Release Indicator: Not reported
Soil Release Indicator: Not reported
Surface Water Release Indicator: Not reported

Name: PACIFIC TREATMENT CORP
Address: 2190 MAIN ST
Address 2: Not reported
EPA ID: CAD095894556
Area Name: ENTIRE FACILITY
Corrective Action: REEVALUATE IN FY
Actual Date: Not reported
Air Release Indicator: Not reported
Groundwater Release Indicator: Not reported
Soil Release Indicator: Not reported
Surface Water Release Indicator: Not reported

Name: PACIFIC TREATMENT CORP
Address: 2190 MAIN ST
Address 2: Not reported
EPA ID: CAD095894556
Area Name: ENTIRE FACILITY
Corrective Action: PA OR CERCLA INSPECTION
Actual Date: 00:00.0
Air Release Indicator: Not reported

Map ID
Direction
Distance
Elevation

MAP FINDINGS

Site

Database(s)

EDR ID Number
EPA ID Number

PACIFIC TREATMENT CORP (Continued)

1000249933

Groundwater Release Indicator: Not reported
Soil Release Indicator: Not reported
Surface Water Release Indicator: Not reported

Name: PACIFIC TREATMENT CORP
Address: 2190 MAIN ST
Address 2: Not reported
EPA ID: CAD095894556
Area Name: ENTIRE FACILITY
Corrective Action: PA OR CERCLA INSPECTION
Actual Date: 00:00.0
Air Release Indicator: Not reported
Groundwater Release Indicator: Not reported
Soil Release Indicator: Not reported
Surface Water Release Indicator: Not reported

Name: PACIFIC TREATMENT CORP
Address: 2190 MAIN ST
Address 2: Not reported
EPA ID: CAD095894556
Area Name: ENTIRE FACILITY
Corrective Action: RFA COMPLETED-ASSESSMENT WAS A RFA
Actual Date: 00:00.0
Air Release Indicator: Not reported
Groundwater Release Indicator: Not reported
Soil Release Indicator: Not reported
Surface Water Release Indicator: Not reported

Name: PACIFIC TREATMENT CORP
Address: 2190 MAIN ST
Address 2: Not reported
EPA ID: CAD095894556
Area Name: ENTIRE FACILITY
Corrective Action: CA PRIORITIZATION-LOW CA PRIORITY
Actual Date: 00:00.0
Air Release Indicator: Not reported
Groundwater Release Indicator: Not reported
Soil Release Indicator: Not reported
Surface Water Release Indicator: Not reported

Name: PACIFIC TREATMENT CORP
Address: 2190 MAIN ST
Address 2: Not reported
EPA ID: CAD095894556
Area Name: ENTIRE FACILITY
Corrective Action: CA PRIORITIZATION-LOW CA PRIORITY
Actual Date: 00:00.0
Air Release Indicator: Not reported
Groundwater Release Indicator: Not reported
Soil Release Indicator: Not reported
Surface Water Release Indicator: Not reported

Name: PACIFIC TREATMENT CORP
Address: 2190 MAIN ST
Address 2: Not reported
EPA ID: CAD095894556
Area Name: ENTIRE FACILITY

Map ID
Direction
Distance
Elevation

MAP FINDINGS

Site

Database(s)

EDR ID Number
EPA ID Number

PACIFIC TREATMENT CORP (Continued)

1000249933

Corrective Action: STABILIZATION MEASURES EVALUATION-FACILITY NOT AMENABLE TO STABILIZATION
Actual Date: 00:00.0
Air Release Indicator: Not reported
Groundwater Release Indicator: Not reported
Soil Release Indicator: Not reported
Surface Water Release Indicator: Not reported

RCRA-SQG:

Date Form Received by Agency: 1996-09-01 00:00:00.0
Handler Name: PACIFIC TREATMENT CORP
Handler Address: 2190 MAIN ST
Handler City,State,Zip: SAN DIEGO, CA 92113
EPA ID: CAD095894556
Contact Name: Not reported
Contact Address: Not reported
Contact City,State,Zip: Not reported
Contact Telephone: Not reported
Contact Fax: Not reported
Contact Email: Not reported
Contact Title: Not reported
EPA Region: 09
Land Type: Not reported
Federal Waste Generator Description: Small Quantity Generator
Non-Notifier: Not reported
Biennial Report Cycle: Not reported
Accessibility: Not reported
Active Site Indicator: Handler Activities
State District Owner: CA
State District: 4
Mailing Address: PO BOX 13626
Mailing City,State,Zip: SAN DIEGO, CA 92113
Owner Name: Not reported
Owner Type: Not reported
Operator Name: PACIFIC TREATMENT CORP
Operator Type: Private
Short-Term Generator Activity: No
Importer Activity: No
Mixed Waste Generator: No
Transporter Activity: Yes
Transfer Facility Activity: No
Recycler Activity with Storage: No
Small Quantity On-Site Burner Exemption: No
Smelting Melting and Refining Furnace Exemption: No
Underground Injection Control: No
Off-Site Waste Receipt: Yes
Universal Waste Indicator: No
Universal Waste Destination Facility: No
Federal Universal Waste: No
Active Site Fed-Reg Treatment Storage and Disposal Facility: Not reported
Active Site Converter Treatment storage and Disposal Facility: Not reported
Active Site State-Reg Treatment Storage and Disposal Facility: Not reported
Active Site State-Reg Handler: ---
Federal Facility Indicator: Not reported
Hazardous Secondary Material Indicator: NN
Sub-Part K Indicator: Not reported
Commercial TSD Indicator: Yes

Map ID
 Direction
 Distance
 Elevation

MAP FINDINGS

Site

Database(s)

EDR ID Number
 EPA ID Number

PACIFIC TREATMENT CORP (Continued)

1000249933

| | |
|---|-----------------------|
| Treatment Storage and Disposal Type: | Storage, Treatment |
| 2018 GPRA Permit Baseline: | Not on the Baseline |
| 2018 GPRA Renewals Baseline: | Not on the Baseline |
| Permit Renewals Workload Universe: | Not reported |
| Permit Workload Universe: | Not reported |
| Permit Progress Universe: | Storage, Treatment |
| Post-Closure Workload Universe: | Not reported |
| Closure Workload Universe: | Not reported |
| 202 GPRA Corrective Action Baseline: | Yes |
| Corrective Action Workload Universe: | No |
| Subject to Corrective Action Universe: | Yes |
| Non-TSDFs Where RCRA CA has Been Imposed Universe: | No |
| TSDFs Potentially Subject to CA Under 3004 (u)/(v) Universe: | No |
| TSDFs Only Subject to CA under Discretionary Auth Universe: | Yes |
| Corrective Action Priority Ranking: | Low |
| Environmental Control Indicator: | No |
| Institutional Control Indicator: | No |
| Human Exposure Controls Indicator: | N/A |
| Groundwater Controls Indicator: | N/A |
| Operating TSDF Universe: | Not reported |
| Full Enforcement Universe: | Not reported |
| Significant Non-Complier Universe: | No |
| Unaddressed Significant Non-Complier Universe: | No |
| Addressed Significant Non-Complier Universe: | No |
| Significant Non-Complier With a Compliance Schedule Universe: | No |
| Financial Assurance Required: | Not reported |
| Handler Date of Last Change: | 2002-09-17 13:59:35.0 |
| Recognized Trader-Importer: | No |
| Recognized Trader-Exporter: | No |
| Importer of Spent Lead Acid Batteries: | No |
| Exporter of Spent Lead Acid Batteries: | No |
| Recycler Activity Without Storage: | Not reported |
| Manifest Broker: | Not reported |
| Sub-Part P Indicator: | No |

Handler - Owner Operator:

| | |
|--------------------------------|------------------------|
| Owner/Operator Indicator: | Owner |
| Owner/Operator Name: | PACIFIC TREATMENT CORP |
| Legal Status: | Private |
| Date Became Current: | Not reported |
| Date Ended Current: | Not reported |
| Owner/Operator Address: | PO BOX 13626 |
| Owner/Operator City,State,Zip: | SAN DIEGO, CA 92113 |
| Owner/Operator Telephone: | 619-233-0424 |
| Owner/Operator Telephone Ext: | Not reported |
| Owner/Operator Fax: | Not reported |
| Owner/Operator Email: | Not reported |

| | |
|--------------------------------|------------------------|
| Owner/Operator Indicator: | Operator |
| Owner/Operator Name: | PACIFIC TREATMENT CORP |
| Legal Status: | Private |
| Date Became Current: | Not reported |
| Date Ended Current: | Not reported |
| Owner/Operator Address: | PO BOX 13626 |
| Owner/Operator City,State,Zip: | SAN DIEGO, CA 92113 |
| Owner/Operator Telephone: | 619-233-0424 |

Map ID
Direction
Distance
Elevation

MAP FINDINGS

Site

Database(s)

EDR ID Number
EPA ID Number

PACIFIC TREATMENT CORP (Continued)

1000249933

Owner/Operator Telephone Ext: Not reported
Owner/Operator Fax: Not reported
Owner/Operator Email: Not reported

Historic Generators:

Receive Date: 1996-09-01 00:00:00.0
Handler Name: PACIFIC TREATMENT CORP
Federal Waste Generator Description: Small Quantity Generator
State District Owner: CA
Large Quantity Handler of Universal Waste: No
Recognized Trader Importer: No
Recognized Trader Exporter: No
Spent Lead Acid Battery Importer: No
Spent Lead Acid Battery Exporter: No
Current Record: Yes
Non Storage Recycler Activity: Not reported
Electronic Manifest Broker: Not reported

Receive Date: 1982-02-24 00:00:00.0
Handler Name: PACIFIC TREATMENT CORP
Federal Waste Generator Description: Large Quantity Generator
State District Owner: CA
Large Quantity Handler of Universal Waste: No
Recognized Trader Importer: No
Recognized Trader Exporter: No
Spent Lead Acid Battery Importer: No
Spent Lead Acid Battery Exporter: No
Current Record: No
Non Storage Recycler Activity: Not reported
Electronic Manifest Broker: Not reported

Receive Date: 1990-07-03 00:00:00.0
Handler Name: PACIFIC TREATMENT CORP
Federal Waste Generator Description: Large Quantity Generator
State District Owner: Not reported
Large Quantity Handler of Universal Waste: No
Recognized Trader Importer: No
Recognized Trader Exporter: No
Spent Lead Acid Battery Importer: No
Spent Lead Acid Battery Exporter: No
Current Record: No
Non Storage Recycler Activity: Not reported
Electronic Manifest Broker: Not reported

Receive Date: 1992-03-31 00:00:00.0
Handler Name: PACIFIC TREATMENT CORP. #1
Federal Waste Generator Description: Small Quantity Generator
State District Owner: Not reported
Large Quantity Handler of Universal Waste: No
Recognized Trader Importer: No
Recognized Trader Exporter: No
Spent Lead Acid Battery Importer: No
Spent Lead Acid Battery Exporter: No
Current Record: No
Non Storage Recycler Activity: Not reported
Electronic Manifest Broker: Not reported

Map ID
 Direction
 Distance
 Elevation

MAP FINDINGS

Site

Database(s)

EDR ID Number
 EPA ID Number

PACIFIC TREATMENT CORP (Continued)

1000249933

List of NAICS Codes and Descriptions:

| | |
|--------------------|---|
| NAICS Code: | 48111 |
| NAICS Description: | SCHEDULED AIR TRANSPORTATION |
| NAICS Code: | 562 |
| NAICS Description: | WASTE MANAGEMENT AND REMEDIATION SERVICES |

Facility Has Received Notices of Violation:

| | |
|---|-----------------------|
| Found Violation: | No |
| Agency Which Determined Violation: | Not reported |
| Violation Short Description: | Not reported |
| Date Violation was Determined: | Not reported |
| Actual Return to Compliance Date: | Not reported |
| Return to Compliance Qualifier: | Not reported |
| Violation Responsible Agency: | Not reported |
| Scheduled Compliance Date: | Not reported |
| Enforcement Identifier: | Not reported |
| Date of Enforcement Action: | Not reported |
| Enforcement Responsible Agency: | Not reported |
| Enforcement Docket Number: | Not reported |
| Enforcement Attorney: | Not reported |
| Corrective Action Component: | Not reported |
| Appeal Initiated Date: | Not reported |
| Appeal Resolution Date: | Not reported |
| Disposition Status Date: | Not reported |
| Disposition Status: | Not reported |
| Disposition Status Description: | Not reported |
| Consent/Final Order Sequence Number: | Not reported |
| Consent/Final Order Respondent Name: | Not reported |
| Consent/Final Order Lead Agency: | Not reported |
| Enforcement Type: | Not reported |
| Enforcement Responsible Person: | Not reported |
| Enforcement Responsible Sub-Organization: | Not reported |
| SEP Sequence Number: | Not reported |
| SEP Expenditure Amount: | Not reported |
| SEP Scheduled Completion Date: | Not reported |
| SEP Actual Date: | Not reported |
| SEP Defaulted Date: | Not reported |
| SEP Type: | Not reported |
| SEP Type Description: | Not reported |
| Proposed Amount: | Not reported |
| Final Monetary Amount: | Not reported |
| Paid Amount: | Not reported |
| Final Count: | Not reported |
| Final Amount: | Not reported |
| Found Violation: | Yes |
| Agency Which Determined Violation: | State |
| Violation Short Description: | LDR - General |
| Date Violation was Determined: | 1989-03-22 00:00:00.0 |
| Actual Return to Compliance Date: | 1989-03-31 00:00:00.0 |
| Return to Compliance Qualifier: | Observed |
| Violation Responsible Agency: | State |
| Scheduled Compliance Date: | Not reported |
| Enforcement Identifier: | 006 |
| Date of Enforcement Action: | 1989-08-01 00:00:00.0 |

Map ID
Direction
Distance
Elevation

MAP FINDINGS

Site

Database(s)

EDR ID Number
EPA ID Number

PACIFIC TREATMENT CORP (Continued)

1000249933

| | |
|---|----------------------------|
| Enforcement Responsible Agency: | State |
| Enforcement Docket Number: | Not reported |
| Enforcement Attorney: | Not reported |
| Corrective Action Component: | No |
| Appeal Initiated Date: | Not reported |
| Appeal Resolution Date: | Not reported |
| Disposition Status Date: | Not reported |
| Disposition Status: | Not reported |
| Disposition Status Description: | Not reported |
| Consent/Final Order Sequence Number: | Not reported |
| Consent/Final Order Respondent Name: | Not reported |
| Consent/Final Order Lead Agency: | Not reported |
| Enforcement Type: | INITIAL 3008(A) COMPLIANCE |
| Enforcement Responsible Person: | R9STA |
| Enforcement Responsible Sub-Organization: | Not reported |
| SEP Sequence Number: | Not reported |
| SEP Expenditure Amount: | Not reported |
| SEP Scheduled Completion Date: | Not reported |
| SEP Actual Date: | Not reported |
| SEP Defaulted Date: | Not reported |
| SEP Type: | Not reported |
| SEP Type Description: | Not reported |
| Proposed Amount: | Not reported |
| Final Monetary Amount: | Not reported |
| Paid Amount: | Not reported |
| Final Count: | Not reported |
| Final Amount: | Not reported |
| Found Violation: | Yes |
| Agency Which Determined Violation: | State |
| Violation Short Description: | TSD - General |
| Date Violation was Determined: | 1989-10-31 00:00:00.0 |
| Actual Return to Compliance Date: | 1990-07-23 00:00:00.0 |
| Return to Compliance Qualifier: | Observed |
| Violation Responsible Agency: | State |
| Scheduled Compliance Date: | Not reported |
| Enforcement Identifier: | 007 |
| Date of Enforcement Action: | 1989-11-30 00:00:00.0 |
| Enforcement Responsible Agency: | State |
| Enforcement Docket Number: | Not reported |
| Enforcement Attorney: | Not reported |
| Corrective Action Component: | No |
| Appeal Initiated Date: | Not reported |
| Appeal Resolution Date: | Not reported |
| Disposition Status Date: | Not reported |
| Disposition Status: | Not reported |
| Disposition Status Description: | Not reported |
| Consent/Final Order Sequence Number: | Not reported |
| Consent/Final Order Respondent Name: | Not reported |
| Consent/Final Order Lead Agency: | Not reported |
| Enforcement Type: | WRITTEN INFORMAL |
| Enforcement Responsible Person: | R9STA |
| Enforcement Responsible Sub-Organization: | Not reported |
| SEP Sequence Number: | Not reported |
| SEP Expenditure Amount: | Not reported |
| SEP Scheduled Completion Date: | Not reported |
| SEP Actual Date: | Not reported |

Map ID
Direction
Distance
Elevation

MAP FINDINGS

Site

Database(s)

EDR ID Number
EPA ID Number

PACIFIC TREATMENT CORP (Continued)

1000249933

| | |
|---|-----------------------|
| SEP Defaulted Date: | Not reported |
| SEP Type: | Not reported |
| SEP Type Description: | Not reported |
| Proposed Amount: | Not reported |
| Final Monetary Amount: | Not reported |
| Paid Amount: | Not reported |
| Final Count: | Not reported |
| Final Amount: | Not reported |
| Found Violation: | Yes |
| Agency Which Determined Violation: | State |
| Violation Short Description: | TSD - General |
| Date Violation was Determined: | 1989-03-22 00:00:00.0 |
| Actual Return to Compliance Date: | 1989-03-31 00:00:00.0 |
| Return to Compliance Qualifier: | Observed |
| Violation Responsible Agency: | State |
| Scheduled Compliance Date: | Not reported |
| Enforcement Identifier: | 005 |
| Date of Enforcement Action: | 1989-05-08 00:00:00.0 |
| Enforcement Responsible Agency: | State |
| Enforcement Docket Number: | Not reported |
| Enforcement Attorney: | Not reported |
| Corrective Action Component: | No |
| Appeal Initiated Date: | Not reported |
| Appeal Resolution Date: | Not reported |
| Disposition Status Date: | Not reported |
| Disposition Status: | Not reported |
| Disposition Status Description: | Not reported |
| Consent/Final Order Sequence Number: | Not reported |
| Consent/Final Order Respondent Name: | Not reported |
| Consent/Final Order Lead Agency: | Not reported |
| Enforcement Type: | WRITTEN INFORMAL |
| Enforcement Responsible Person: | R9STA |
| Enforcement Responsible Sub-Organization: | Not reported |
| SEP Sequence Number: | Not reported |
| SEP Expenditure Amount: | Not reported |
| SEP Scheduled Completion Date: | Not reported |
| SEP Actual Date: | Not reported |
| SEP Defaulted Date: | Not reported |
| SEP Type: | Not reported |
| SEP Type Description: | Not reported |
| Proposed Amount: | Not reported |
| Final Monetary Amount: | Not reported |
| Paid Amount: | Not reported |
| Final Count: | Not reported |
| Final Amount: | Not reported |
| Found Violation: | Yes |
| Agency Which Determined Violation: | State |
| Violation Short Description: | TSD - General |
| Date Violation was Determined: | 1990-04-11 00:00:00.0 |
| Actual Return to Compliance Date: | 1990-07-23 00:00:00.0 |
| Return to Compliance Qualifier: | Observed |
| Violation Responsible Agency: | State |
| Scheduled Compliance Date: | 1990-07-23 00:00:00.0 |
| Enforcement Identifier: | 008 |
| Date of Enforcement Action: | 1990-05-23 00:00:00.0 |

Map ID
Direction
Distance
Elevation

MAP FINDINGS

Site

Database(s)

EDR ID Number
EPA ID Number

PACIFIC TREATMENT CORP (Continued)

1000249933

| | |
|---|-----------------------|
| Enforcement Responsible Agency: | State |
| Enforcement Docket Number: | Not reported |
| Enforcement Attorney: | Not reported |
| Corrective Action Component: | No |
| Appeal Initiated Date: | Not reported |
| Appeal Resolution Date: | Not reported |
| Disposition Status Date: | Not reported |
| Disposition Status: | Not reported |
| Disposition Status Description: | Not reported |
| Consent/Final Order Sequence Number: | Not reported |
| Consent/Final Order Respondent Name: | Not reported |
| Consent/Final Order Lead Agency: | Not reported |
| Enforcement Type: | WRITTEN INFORMAL |
| Enforcement Responsible Person: | R9STA |
| Enforcement Responsible Sub-Organization: | Not reported |
| SEP Sequence Number: | Not reported |
| SEP Expenditure Amount: | Not reported |
| SEP Scheduled Completion Date: | Not reported |
| SEP Actual Date: | Not reported |
| SEP Defaulted Date: | Not reported |
| SEP Type: | Not reported |
| SEP Type Description: | Not reported |
| Proposed Amount: | Not reported |
| Final Monetary Amount: | Not reported |
| Paid Amount: | Not reported |
| Final Count: | Not reported |
| Final Amount: | Not reported |
| Found Violation: | Yes |
| Agency Which Determined Violation: | State |
| Violation Short Description: | LDR - General |
| Date Violation was Determined: | 1989-03-22 00:00:00.0 |
| Actual Return to Compliance Date: | 1989-03-31 00:00:00.0 |
| Return to Compliance Qualifier: | Observed |
| Violation Responsible Agency: | State |
| Scheduled Compliance Date: | Not reported |
| Enforcement Identifier: | 005 |
| Date of Enforcement Action: | 1989-05-08 00:00:00.0 |
| Enforcement Responsible Agency: | State |
| Enforcement Docket Number: | Not reported |
| Enforcement Attorney: | Not reported |
| Corrective Action Component: | No |
| Appeal Initiated Date: | Not reported |
| Appeal Resolution Date: | Not reported |
| Disposition Status Date: | Not reported |
| Disposition Status: | Not reported |
| Disposition Status Description: | Not reported |
| Consent/Final Order Sequence Number: | Not reported |
| Consent/Final Order Respondent Name: | Not reported |
| Consent/Final Order Lead Agency: | Not reported |
| Enforcement Type: | WRITTEN INFORMAL |
| Enforcement Responsible Person: | R9STA |
| Enforcement Responsible Sub-Organization: | Not reported |
| SEP Sequence Number: | Not reported |
| SEP Expenditure Amount: | Not reported |
| SEP Scheduled Completion Date: | Not reported |
| SEP Actual Date: | Not reported |

Map ID
 Direction
 Distance
 Elevation

MAP FINDINGS

Site

Database(s)

EDR ID Number
 EPA ID Number

PACIFIC TREATMENT CORP (Continued)

1000249933

| | |
|---|--------------------------------|
| SEP Defaulted Date: | Not reported |
| SEP Type: | Not reported |
| SEP Type Description: | Not reported |
| Proposed Amount: | Not reported |
| Final Monetary Amount: | Not reported |
| Paid Amount: | Not reported |
| Final Count: | Not reported |
| Final Amount: | Not reported |
| | |
| Found Violation: | Yes |
| Agency Which Determined Violation: | State |
| Violation Short Description: | TSD - General |
| Date Violation was Determined: | 1990-10-24 00:00:00.0 |
| Actual Return to Compliance Date: | 1991-02-07 00:00:00.0 |
| Return to Compliance Qualifier: | Observed |
| Violation Responsible Agency: | State |
| Scheduled Compliance Date: | 1991-03-08 00:00:00.0 |
| Enforcement Identifier: | 009 |
| Date of Enforcement Action: | 1990-12-06 00:00:00.0 |
| Enforcement Responsible Agency: | State |
| Enforcement Docket Number: | Not reported |
| Enforcement Attorney: | Not reported |
| Corrective Action Component: | No |
| Appeal Initiated Date: | Not reported |
| Appeal Resolution Date: | Not reported |
| Disposition Status Date: | Not reported |
| Disposition Status: | Not reported |
| Disposition Status Description: | Not reported |
| Consent/Final Order Sequence Number: | Not reported |
| Consent/Final Order Respondent Name: | Not reported |
| Consent/Final Order Lead Agency: | Not reported |
| Enforcement Type: | FINAL 3008(A) COMPLIANCE ORDER |
| Enforcement Responsible Person: | R9STA |
| Enforcement Responsible Sub-Organization: | Not reported |
| SEP Sequence Number: | Not reported |
| SEP Expenditure Amount: | Not reported |
| SEP Scheduled Completion Date: | Not reported |
| SEP Actual Date: | Not reported |
| SEP Defaulted Date: | Not reported |
| SEP Type: | Not reported |
| SEP Type Description: | Not reported |
| Proposed Amount: | Not reported |
| Final Monetary Amount: | 41500 |
| Paid Amount: | 41500 |
| Final Count: | 1 |
| Final Amount: | 41500 |
| | |
| Found Violation: | Yes |
| Agency Which Determined Violation: | State |
| Violation Short Description: | TSD - Financial Requirements |
| Date Violation was Determined: | 1994-11-23 00:00:00.0 |
| Actual Return to Compliance Date: | 1994-11-23 00:00:00.0 |
| Return to Compliance Qualifier: | Observed |
| Violation Responsible Agency: | State |
| Scheduled Compliance Date: | 1994-12-12 00:00:00.0 |
| Enforcement Identifier: | 011 |
| Date of Enforcement Action: | 1994-11-23 00:00:00.0 |

Map ID
Direction
Distance
Elevation

MAP FINDINGS

Site

Database(s)

EDR ID Number
EPA ID Number

PACIFIC TREATMENT CORP (Continued)

1000249933

| | |
|---|------------------------------|
| Enforcement Responsible Agency: | State |
| Enforcement Docket Number: | Not reported |
| Enforcement Attorney: | Not reported |
| Corrective Action Component: | No |
| Appeal Initiated Date: | Not reported |
| Appeal Resolution Date: | Not reported |
| Disposition Status Date: | Not reported |
| Disposition Status: | Not reported |
| Disposition Status Description: | Not reported |
| Consent/Final Order Sequence Number: | Not reported |
| Consent/Final Order Respondent Name: | Not reported |
| Consent/Final Order Lead Agency: | Not reported |
| Enforcement Type: | WRITTEN INFORMAL |
| Enforcement Responsible Person: | R9STA |
| Enforcement Responsible Sub-Organization: | Not reported |
| SEP Sequence Number: | Not reported |
| SEP Expenditure Amount: | Not reported |
| SEP Scheduled Completion Date: | Not reported |
| SEP Actual Date: | Not reported |
| SEP Defaulted Date: | Not reported |
| SEP Type: | Not reported |
| SEP Type Description: | Not reported |
| Proposed Amount: | Not reported |
| Final Monetary Amount: | Not reported |
| Paid Amount: | Not reported |
| Final Count: | Not reported |
| Final Amount: | Not reported |
| Found Violation: | Yes |
| Agency Which Determined Violation: | State |
| Violation Short Description: | TSD - Financial Requirements |
| Date Violation was Determined: | 1989-03-29 00:00:00.0 |
| Actual Return to Compliance Date: | 1989-03-31 00:00:00.0 |
| Return to Compliance Qualifier: | Observed |
| Violation Responsible Agency: | State |
| Scheduled Compliance Date: | Not reported |
| Enforcement Identifier: | 004 |
| Date of Enforcement Action: | 1989-03-22 00:00:00.0 |
| Enforcement Responsible Agency: | State |
| Enforcement Docket Number: | Not reported |
| Enforcement Attorney: | Not reported |
| Corrective Action Component: | No |
| Appeal Initiated Date: | Not reported |
| Appeal Resolution Date: | Not reported |
| Disposition Status Date: | Not reported |
| Disposition Status: | Not reported |
| Disposition Status Description: | Not reported |
| Consent/Final Order Sequence Number: | Not reported |
| Consent/Final Order Respondent Name: | Not reported |
| Consent/Final Order Lead Agency: | Not reported |
| Enforcement Type: | WRITTEN INFORMAL |
| Enforcement Responsible Person: | R9STA |
| Enforcement Responsible Sub-Organization: | Not reported |
| SEP Sequence Number: | Not reported |
| SEP Expenditure Amount: | Not reported |
| SEP Scheduled Completion Date: | Not reported |
| SEP Actual Date: | Not reported |

Map ID
Direction
Distance
Elevation

MAP FINDINGS

Site

Database(s)

EDR ID Number
EPA ID Number

PACIFIC TREATMENT CORP (Continued)

1000249933

SEP Defaulted Date: Not reported
SEP Type: Not reported
SEP Type Description: Not reported
Proposed Amount: Not reported
Final Monetary Amount: Not reported
Paid Amount: Not reported
Final Count: Not reported
Final Amount: Not reported

Found Violation: No
Agency Which Determined Violation: Not reported
Violation Short Description: Not reported
Date Violation was Determined: Not reported
Actual Return to Compliance Date: Not reported
Return to Compliance Qualifier: Not reported
Violation Responsible Agency: Not reported
Scheduled Compliance Date: Not reported
Enforcement Identifier: Not reported
Date of Enforcement Action: Not reported
Enforcement Responsible Agency: Not reported
Enforcement Docket Number: Not reported
Enforcement Attorney: Not reported
Corrective Action Component: Not reported
Appeal Initiated Date: Not reported
Appeal Resolution Date: Not reported
Disposition Status Date: Not reported
Disposition Status: Not reported
Disposition Status Description: Not reported
Consent/Final Order Sequence Number: Not reported
Consent/Final Order Respondent Name: Not reported
Consent/Final Order Lead Agency: Not reported
Enforcement Type: Not reported
Enforcement Responsible Person: Not reported
Enforcement Responsible Sub-Organization: Not reported
SEP Sequence Number: Not reported
SEP Expenditure Amount: Not reported
SEP Scheduled Completion Date: Not reported
SEP Actual Date: Not reported
SEP Defaulted Date: Not reported
SEP Type: Not reported
SEP Type Description: Not reported
Proposed Amount: Not reported
Final Monetary Amount: Not reported
Paid Amount: Not reported
Final Count: Not reported
Final Amount: Not reported

Found Violation: No
Agency Which Determined Violation: Not reported
Violation Short Description: Not reported
Date Violation was Determined: Not reported
Actual Return to Compliance Date: Not reported
Return to Compliance Qualifier: Not reported
Violation Responsible Agency: Not reported
Scheduled Compliance Date: Not reported
Enforcement Identifier: Not reported
Date of Enforcement Action: Not reported

Map ID
Direction
Distance
Elevation

MAP FINDINGS

Site

Database(s)

EDR ID Number
EPA ID Number

PACIFIC TREATMENT CORP (Continued)

1000249933

| | |
|---|--------------|
| Enforcement Responsible Agency: | Not reported |
| Enforcement Docket Number: | Not reported |
| Enforcement Attorney: | Not reported |
| Corrective Action Component: | Not reported |
| Appeal Initiated Date: | Not reported |
| Appeal Resolution Date: | Not reported |
| Disposition Status Date: | Not reported |
| Disposition Status: | Not reported |
| Disposition Status Description: | Not reported |
| Consent/Final Order Sequence Number: | Not reported |
| Consent/Final Order Respondent Name: | Not reported |
| Consent/Final Order Lead Agency: | Not reported |
| Enforcement Type: | Not reported |
| Enforcement Responsible Person: | Not reported |
| Enforcement Responsible Sub-Organization: | Not reported |
| SEP Sequence Number: | Not reported |
| SEP Expenditure Amount: | Not reported |
| SEP Scheduled Completion Date: | Not reported |
| SEP Actual Date: | Not reported |
| SEP Defaulted Date: | Not reported |
| SEP Type: | Not reported |
| SEP Type Description: | Not reported |
| Proposed Amount: | Not reported |
| Final Monetary Amount: | Not reported |
| Paid Amount: | Not reported |
| Final Count: | Not reported |
| Final Amount: | Not reported |
| Found Violation: | No |
| Agency Which Determined Violation: | Not reported |
| Violation Short Description: | Not reported |
| Date Violation was Determined: | Not reported |
| Actual Return to Compliance Date: | Not reported |
| Return to Compliance Qualifier: | Not reported |
| Violation Responsible Agency: | Not reported |
| Scheduled Compliance Date: | Not reported |
| Enforcement Identifier: | Not reported |
| Date of Enforcement Action: | Not reported |
| Enforcement Responsible Agency: | Not reported |
| Enforcement Docket Number: | Not reported |
| Enforcement Attorney: | Not reported |
| Corrective Action Component: | Not reported |
| Appeal Initiated Date: | Not reported |
| Appeal Resolution Date: | Not reported |
| Disposition Status Date: | Not reported |
| Disposition Status: | Not reported |
| Disposition Status Description: | Not reported |
| Consent/Final Order Sequence Number: | Not reported |
| Consent/Final Order Respondent Name: | Not reported |
| Consent/Final Order Lead Agency: | Not reported |
| Enforcement Type: | Not reported |
| Enforcement Responsible Person: | Not reported |
| Enforcement Responsible Sub-Organization: | Not reported |
| SEP Sequence Number: | Not reported |
| SEP Expenditure Amount: | Not reported |
| SEP Scheduled Completion Date: | Not reported |
| SEP Actual Date: | Not reported |

Map ID
 Direction
 Distance
 Elevation

MAP FINDINGS

Site

Database(s)

EDR ID Number
 EPA ID Number

PACIFIC TREATMENT CORP (Continued)

1000249933

SEP Defaulted Date: Not reported
 SEP Type: Not reported
 SEP Type Description: Not reported
 Proposed Amount: Not reported
 Final Monetary Amount: Not reported
 Paid Amount: Not reported
 Final Count: Not reported
 Final Amount: Not reported

Found Violation: No
 Agency Which Determined Violation: Not reported
 Violation Short Description: Not reported
 Date Violation was Determined: Not reported
 Actual Return to Compliance Date: Not reported
 Return to Compliance Qualifier: Not reported
 Violation Responsible Agency: Not reported
 Scheduled Compliance Date: Not reported
 Enforcement Identifier: Not reported
 Date of Enforcement Action: Not reported
 Enforcement Responsible Agency: Not reported
 Enforcement Docket Number: Not reported
 Enforcement Attorney: Not reported
 Corrective Action Component: Not reported
 Appeal Initiated Date: Not reported
 Appeal Resolution Date: Not reported
 Disposition Status Date: Not reported
 Disposition Status: Not reported
 Disposition Status Description: Not reported
 Consent/Final Order Sequence Number: Not reported
 Consent/Final Order Respondent Name: Not reported
 Consent/Final Order Lead Agency: Not reported
 Enforcement Type: Not reported
 Enforcement Responsible Person: Not reported
 Enforcement Responsible Sub-Organization: Not reported
 SEP Sequence Number: Not reported
 SEP Expenditure Amount: Not reported
 SEP Scheduled Completion Date: Not reported
 SEP Actual Date: Not reported
 SEP Defaulted Date: Not reported
 SEP Type: Not reported
 SEP Type Description: Not reported
 Proposed Amount: Not reported
 Final Monetary Amount: Not reported
 Paid Amount: Not reported
 Final Count: Not reported
 Final Amount: Not reported

Found Violation: Yes
 Agency Which Determined Violation: State
 Violation Short Description: TSD - General
 Date Violation was Determined: 1989-03-22 00:00:00.0
 Actual Return to Compliance Date: 1989-03-31 00:00:00.0
 Return to Compliance Qualifier: Observed
 Violation Responsible Agency: State
 Scheduled Compliance Date: Not reported
 Enforcement Identifier: 006
 Date of Enforcement Action: 1989-08-01 00:00:00.0

Map ID
Direction
Distance
Elevation

MAP FINDINGS

Site

Database(s)

EDR ID Number
EPA ID Number

PACIFIC TREATMENT CORP (Continued)

1000249933

| | |
|---|----------------------------|
| Enforcement Responsible Agency: | State |
| Enforcement Docket Number: | Not reported |
| Enforcement Attorney: | Not reported |
| Corrective Action Component: | No |
| Appeal Initiated Date: | Not reported |
| Appeal Resolution Date: | Not reported |
| Disposition Status Date: | Not reported |
| Disposition Status: | Not reported |
| Disposition Status Description: | Not reported |
| Consent/Final Order Sequence Number: | Not reported |
| Consent/Final Order Respondent Name: | Not reported |
| Consent/Final Order Lead Agency: | Not reported |
| Enforcement Type: | INITIAL 3008(A) COMPLIANCE |
| Enforcement Responsible Person: | R9STA |
| Enforcement Responsible Sub-Organization: | Not reported |
| SEP Sequence Number: | Not reported |
| SEP Expenditure Amount: | Not reported |
| SEP Scheduled Completion Date: | Not reported |
| SEP Actual Date: | Not reported |
| SEP Defaulted Date: | Not reported |
| SEP Type: | Not reported |
| SEP Type Description: | Not reported |
| Proposed Amount: | Not reported |
| Final Monetary Amount: | Not reported |
| Paid Amount: | Not reported |
| Final Count: | Not reported |
| Final Amount: | Not reported |
| Found Violation: | Yes |
| Agency Which Determined Violation: | State |
| Violation Short Description: | TSD - General |
| Date Violation was Determined: | 1987-01-14 00:00:00.0 |
| Actual Return to Compliance Date: | 1987-03-19 00:00:00.0 |
| Return to Compliance Qualifier: | Observed |
| Violation Responsible Agency: | State |
| Scheduled Compliance Date: | 1987-02-14 00:00:00.0 |
| Enforcement Identifier: | 001 |
| Date of Enforcement Action: | 1987-01-14 00:00:00.0 |
| Enforcement Responsible Agency: | State |
| Enforcement Docket Number: | Not reported |
| Enforcement Attorney: | Not reported |
| Corrective Action Component: | No |
| Appeal Initiated Date: | Not reported |
| Appeal Resolution Date: | Not reported |
| Disposition Status Date: | Not reported |
| Disposition Status: | Not reported |
| Disposition Status Description: | Not reported |
| Consent/Final Order Sequence Number: | Not reported |
| Consent/Final Order Respondent Name: | Not reported |
| Consent/Final Order Lead Agency: | Not reported |
| Enforcement Type: | WRITTEN INFORMAL |
| Enforcement Responsible Person: | R9STA |
| Enforcement Responsible Sub-Organization: | Not reported |
| SEP Sequence Number: | Not reported |
| SEP Expenditure Amount: | Not reported |
| SEP Scheduled Completion Date: | Not reported |
| SEP Actual Date: | Not reported |

Map ID
Direction
Distance
Elevation

MAP FINDINGS

Site

Database(s)

EDR ID Number
EPA ID Number

PACIFIC TREATMENT CORP (Continued)

1000249933

| | |
|---|------------------------------|
| SEP Defaulted Date: | Not reported |
| SEP Type: | Not reported |
| SEP Type Description: | Not reported |
| Proposed Amount: | Not reported |
| Final Monetary Amount: | Not reported |
| Paid Amount: | Not reported |
| Final Count: | Not reported |
| Final Amount: | Not reported |
| Found Violation: | Yes |
| Agency Which Determined Violation: | State |
| Violation Short Description: | TSD - General |
| Date Violation was Determined: | 1990-10-24 00:00:00.0 |
| Actual Return to Compliance Date: | 1991-02-07 00:00:00.0 |
| Return to Compliance Qualifier: | Observed |
| Violation Responsible Agency: | State |
| Scheduled Compliance Date: | 1991-03-08 00:00:00.0 |
| Enforcement Identifier: | 010 |
| Date of Enforcement Action: | 1990-12-06 00:00:00.0 |
| Enforcement Responsible Agency: | State |
| Enforcement Docket Number: | Not reported |
| Enforcement Attorney: | Not reported |
| Corrective Action Component: | No |
| Appeal Initiated Date: | Not reported |
| Appeal Resolution Date: | Not reported |
| Disposition Status Date: | Not reported |
| Disposition Status: | Not reported |
| Disposition Status Description: | Not reported |
| Consent/Final Order Sequence Number: | Not reported |
| Consent/Final Order Respondent Name: | Not reported |
| Consent/Final Order Lead Agency: | Not reported |
| Enforcement Type: | WRITTEN INFORMAL |
| Enforcement Responsible Person: | R9STA |
| Enforcement Responsible Sub-Organization: | Not reported |
| SEP Sequence Number: | Not reported |
| SEP Expenditure Amount: | Not reported |
| SEP Scheduled Completion Date: | Not reported |
| SEP Actual Date: | Not reported |
| SEP Defaulted Date: | Not reported |
| SEP Type: | Not reported |
| SEP Type Description: | Not reported |
| Proposed Amount: | Not reported |
| Final Monetary Amount: | Not reported |
| Paid Amount: | Not reported |
| Final Count: | Not reported |
| Final Amount: | Not reported |
| Found Violation: | Yes |
| Agency Which Determined Violation: | State |
| Violation Short Description: | TSD - Financial Requirements |
| Date Violation was Determined: | 1989-03-22 00:00:00.0 |
| Actual Return to Compliance Date: | 1989-03-31 00:00:00.0 |
| Return to Compliance Qualifier: | Observed |
| Violation Responsible Agency: | State |
| Scheduled Compliance Date: | Not reported |
| Enforcement Identifier: | 004 |
| Date of Enforcement Action: | 1989-03-22 00:00:00.0 |

Map ID
Direction
Distance
Elevation

MAP FINDINGS

Site

Database(s)

EDR ID Number
EPA ID Number

PACIFIC TREATMENT CORP (Continued)

1000249933

| | |
|---|-----------------------|
| Enforcement Responsible Agency: | State |
| Enforcement Docket Number: | Not reported |
| Enforcement Attorney: | Not reported |
| Corrective Action Component: | No |
| Appeal Initiated Date: | Not reported |
| Appeal Resolution Date: | Not reported |
| Disposition Status Date: | Not reported |
| Disposition Status: | Not reported |
| Disposition Status Description: | Not reported |
| Consent/Final Order Sequence Number: | Not reported |
| Consent/Final Order Respondent Name: | Not reported |
| Consent/Final Order Lead Agency: | Not reported |
| Enforcement Type: | WRITTEN INFORMAL |
| Enforcement Responsible Person: | R9STA |
| Enforcement Responsible Sub-Organization: | Not reported |
| SEP Sequence Number: | Not reported |
| SEP Expenditure Amount: | Not reported |
| SEP Scheduled Completion Date: | Not reported |
| SEP Actual Date: | Not reported |
| SEP Defaulted Date: | Not reported |
| SEP Type: | Not reported |
| SEP Type Description: | Not reported |
| Proposed Amount: | Not reported |
| Final Monetary Amount: | Not reported |
| Paid Amount: | Not reported |
| Final Count: | Not reported |
| Final Amount: | Not reported |
| Found Violation: | Yes |
| Agency Which Determined Violation: | State |
| Violation Short Description: | LDR - General |
| Date Violation was Determined: | 1989-03-22 00:00:00.0 |
| Actual Return to Compliance Date: | 1989-03-31 00:00:00.0 |
| Return to Compliance Qualifier: | Observed |
| Violation Responsible Agency: | State |
| Scheduled Compliance Date: | Not reported |
| Enforcement Identifier: | 005 |
| Date of Enforcement Action: | 1989-05-08 00:00:00.0 |
| Enforcement Responsible Agency: | State |
| Enforcement Docket Number: | Not reported |
| Enforcement Attorney: | Not reported |
| Corrective Action Component: | No |
| Appeal Initiated Date: | Not reported |
| Appeal Resolution Date: | Not reported |
| Disposition Status Date: | Not reported |
| Disposition Status: | Not reported |
| Disposition Status Description: | Not reported |
| Consent/Final Order Sequence Number: | Not reported |
| Consent/Final Order Respondent Name: | Not reported |
| Consent/Final Order Lead Agency: | Not reported |
| Enforcement Type: | WRITTEN INFORMAL |
| Enforcement Responsible Person: | R9STA |
| Enforcement Responsible Sub-Organization: | Not reported |
| SEP Sequence Number: | Not reported |
| SEP Expenditure Amount: | Not reported |
| SEP Scheduled Completion Date: | Not reported |
| SEP Actual Date: | Not reported |

Map ID
 Direction
 Distance
 Elevation

MAP FINDINGS

Site

Database(s)

EDR ID Number
 EPA ID Number

PACIFIC TREATMENT CORP (Continued)

1000249933

| | |
|---|-----------------------|
| SEP Defaulted Date: | Not reported |
| SEP Type: | Not reported |
| SEP Type Description: | Not reported |
| Proposed Amount: | Not reported |
| Final Monetary Amount: | Not reported |
| Paid Amount: | Not reported |
| Final Count: | Not reported |
| Final Amount: | Not reported |
| | |
| Found Violation: | Yes |
| Agency Which Determined Violation: | State |
| Violation Short Description: | TSD - General |
| Date Violation was Determined: | 1988-04-08 00:00:00.0 |
| Actual Return to Compliance Date: | 1988-11-29 00:00:00.0 |
| Return to Compliance Qualifier: | Observed |
| Violation Responsible Agency: | State |
| Scheduled Compliance Date: | Not reported |
| Enforcement Identifier: | 003 |
| Date of Enforcement Action: | 1988-06-08 00:00:00.0 |
| Enforcement Responsible Agency: | State |
| Enforcement Docket Number: | Not reported |
| Enforcement Attorney: | Not reported |
| Corrective Action Component: | No |
| Appeal Initiated Date: | Not reported |
| Appeal Resolution Date: | Not reported |
| Disposition Status Date: | Not reported |
| Disposition Status: | Not reported |
| Disposition Status Description: | Not reported |
| Consent/Final Order Sequence Number: | Not reported |
| Consent/Final Order Respondent Name: | Not reported |
| Consent/Final Order Lead Agency: | Not reported |
| Enforcement Type: | WRITTEN INFORMAL |
| Enforcement Responsible Person: | R9STA |
| Enforcement Responsible Sub-Organization: | Not reported |
| SEP Sequence Number: | Not reported |
| SEP Expenditure Amount: | Not reported |
| SEP Scheduled Completion Date: | Not reported |
| SEP Actual Date: | Not reported |
| SEP Defaulted Date: | Not reported |
| SEP Type: | Not reported |
| SEP Type Description: | Not reported |
| Proposed Amount: | Not reported |
| Final Monetary Amount: | Not reported |
| Paid Amount: | Not reported |
| Final Count: | Not reported |
| Final Amount: | Not reported |
| | |
| Found Violation: | Yes |
| Agency Which Determined Violation: | State |
| Violation Short Description: | TSD - General |
| Date Violation was Determined: | 1990-10-24 00:00:00.0 |
| Actual Return to Compliance Date: | 1991-02-07 00:00:00.0 |
| Return to Compliance Qualifier: | Observed |
| Violation Responsible Agency: | State |
| Scheduled Compliance Date: | 1991-01-05 00:00:00.0 |
| Enforcement Identifier: | 009 |
| Date of Enforcement Action: | 1990-12-06 00:00:00.0 |

Map ID
Direction
Distance
Elevation

MAP FINDINGS

Site

Database(s)

EDR ID Number
EPA ID Number

PACIFIC TREATMENT CORP (Continued)

1000249933

| | |
|---|--------------------------------|
| Enforcement Responsible Agency: | State |
| Enforcement Docket Number: | Not reported |
| Enforcement Attorney: | Not reported |
| Corrective Action Component: | No |
| Appeal Initiated Date: | Not reported |
| Appeal Resolution Date: | Not reported |
| Disposition Status Date: | Not reported |
| Disposition Status: | Not reported |
| Disposition Status Description: | Not reported |
| Consent/Final Order Sequence Number: | Not reported |
| Consent/Final Order Respondent Name: | Not reported |
| Consent/Final Order Lead Agency: | Not reported |
| Enforcement Type: | FINAL 3008(A) COMPLIANCE ORDER |
| Enforcement Responsible Person: | R9STA |
| Enforcement Responsible Sub-Organization: | Not reported |
| SEP Sequence Number: | Not reported |
| SEP Expenditure Amount: | Not reported |
| SEP Scheduled Completion Date: | Not reported |
| SEP Actual Date: | Not reported |
| SEP Defaulted Date: | Not reported |
| SEP Type: | Not reported |
| SEP Type Description: | Not reported |
| Proposed Amount: | Not reported |
| Final Monetary Amount: | 41500 |
| Paid Amount: | 41500 |
| Final Count: | 1 |
| Final Amount: | 41500 |
| Found Violation: | No |
| Agency Which Determined Violation: | Not reported |
| Violation Short Description: | Not reported |
| Date Violation was Determined: | Not reported |
| Actual Return to Compliance Date: | Not reported |
| Return to Compliance Qualifier: | Not reported |
| Violation Responsible Agency: | Not reported |
| Scheduled Compliance Date: | Not reported |
| Enforcement Identifier: | Not reported |
| Date of Enforcement Action: | Not reported |
| Enforcement Responsible Agency: | Not reported |
| Enforcement Docket Number: | Not reported |
| Enforcement Attorney: | Not reported |
| Corrective Action Component: | Not reported |
| Appeal Initiated Date: | Not reported |
| Appeal Resolution Date: | Not reported |
| Disposition Status Date: | Not reported |
| Disposition Status: | Not reported |
| Disposition Status Description: | Not reported |
| Consent/Final Order Sequence Number: | Not reported |
| Consent/Final Order Respondent Name: | Not reported |
| Consent/Final Order Lead Agency: | Not reported |
| Enforcement Type: | Not reported |
| Enforcement Responsible Person: | Not reported |
| Enforcement Responsible Sub-Organization: | Not reported |
| SEP Sequence Number: | Not reported |
| SEP Expenditure Amount: | Not reported |
| SEP Scheduled Completion Date: | Not reported |
| SEP Actual Date: | Not reported |

Map ID
Direction
Distance
Elevation

MAP FINDINGS

Site

Database(s)

EDR ID Number
EPA ID Number

PACIFIC TREATMENT CORP (Continued)

1000249933

| | |
|---|----------------------------|
| SEP Defaulted Date: | Not reported |
| SEP Type: | Not reported |
| SEP Type Description: | Not reported |
| Proposed Amount: | Not reported |
| Final Monetary Amount: | Not reported |
| Paid Amount: | Not reported |
| Final Count: | Not reported |
| Final Amount: | Not reported |
| Found Violation: | Yes |
| Agency Which Determined Violation: | State |
| Violation Short Description: | LDR - General |
| Date Violation was Determined: | 1989-03-22 00:00:00.0 |
| Actual Return to Compliance Date: | 1989-03-31 00:00:00.0 |
| Return to Compliance Qualifier: | Observed |
| Violation Responsible Agency: | State |
| Scheduled Compliance Date: | Not reported |
| Enforcement Identifier: | 006 |
| Date of Enforcement Action: | 1989-08-01 00:00:00.0 |
| Enforcement Responsible Agency: | State |
| Enforcement Docket Number: | Not reported |
| Enforcement Attorney: | Not reported |
| Corrective Action Component: | No |
| Appeal Initiated Date: | Not reported |
| Appeal Resolution Date: | Not reported |
| Disposition Status Date: | Not reported |
| Disposition Status: | Not reported |
| Disposition Status Description: | Not reported |
| Consent/Final Order Sequence Number: | Not reported |
| Consent/Final Order Respondent Name: | Not reported |
| Consent/Final Order Lead Agency: | Not reported |
| Enforcement Type: | INITIAL 3008(A) COMPLIANCE |
| Enforcement Responsible Person: | R9STA |
| Enforcement Responsible Sub-Organization: | Not reported |
| SEP Sequence Number: | Not reported |
| SEP Expenditure Amount: | Not reported |
| SEP Scheduled Completion Date: | Not reported |
| SEP Actual Date: | Not reported |
| SEP Defaulted Date: | Not reported |
| SEP Type: | Not reported |
| SEP Type Description: | Not reported |
| Proposed Amount: | Not reported |
| Final Monetary Amount: | Not reported |
| Paid Amount: | Not reported |
| Final Count: | Not reported |
| Final Amount: | Not reported |
| Found Violation: | Yes |
| Agency Which Determined Violation: | State |
| Violation Short Description: | TSD - General |
| Date Violation was Determined: | 1989-03-22 00:00:00.0 |
| Actual Return to Compliance Date: | 1989-03-31 00:00:00.0 |
| Return to Compliance Qualifier: | Observed |
| Violation Responsible Agency: | State |
| Scheduled Compliance Date: | Not reported |
| Enforcement Identifier: | 001 |
| Date of Enforcement Action: | 1989-08-01 00:00:00.0 |

Map ID
Direction
Distance
Elevation

MAP FINDINGS

Site

Database(s)

EDR ID Number
EPA ID Number

PACIFIC TREATMENT CORP (Continued)

1000249933

| | |
|---|----------------------------|
| Enforcement Responsible Agency: | EPA |
| Enforcement Docket Number: | Not reported |
| Enforcement Attorney: | Not reported |
| Corrective Action Component: | No |
| Appeal Initiated Date: | Not reported |
| Appeal Resolution Date: | Not reported |
| Disposition Status Date: | Not reported |
| Disposition Status: | Not reported |
| Disposition Status Description: | Not reported |
| Consent/Final Order Sequence Number: | Not reported |
| Consent/Final Order Respondent Name: | Not reported |
| Consent/Final Order Lead Agency: | Not reported |
| Enforcement Type: | INITIAL 3008(A) COMPLIANCE |
| Enforcement Responsible Person: | R9EPA |
| Enforcement Responsible Sub-Organization: | Not reported |
| SEP Sequence Number: | Not reported |
| SEP Expenditure Amount: | Not reported |
| SEP Scheduled Completion Date: | Not reported |
| SEP Actual Date: | Not reported |
| SEP Defaulted Date: | Not reported |
| SEP Type: | Not reported |
| SEP Type Description: | Not reported |
| Proposed Amount: | 55150 |
| Final Monetary Amount: | 55150 |
| Paid Amount: | 55150 |
| Final Count: | 1 |
| Final Amount: | 55150 |
| Found Violation: | Yes |
| Agency Which Determined Violation: | State |
| Violation Short Description: | TSD - General |
| Date Violation was Determined: | 1987-01-14 00:00:00.0 |
| Actual Return to Compliance Date: | 1987-08-06 00:00:00.0 |
| Return to Compliance Qualifier: | Unverifiable |
| Violation Responsible Agency: | State |
| Scheduled Compliance Date: | Not reported |
| Enforcement Identifier: | Not reported |
| Date of Enforcement Action: | Not reported |
| Enforcement Responsible Agency: | Not reported |
| Enforcement Docket Number: | Not reported |
| Enforcement Attorney: | Not reported |
| Corrective Action Component: | Not reported |
| Appeal Initiated Date: | Not reported |
| Appeal Resolution Date: | Not reported |
| Disposition Status Date: | Not reported |
| Disposition Status: | Not reported |
| Disposition Status Description: | Not reported |
| Consent/Final Order Sequence Number: | Not reported |
| Consent/Final Order Respondent Name: | Not reported |
| Consent/Final Order Lead Agency: | Not reported |
| Enforcement Type: | Not reported |
| Enforcement Responsible Person: | Not reported |
| Enforcement Responsible Sub-Organization: | Not reported |
| SEP Sequence Number: | Not reported |
| SEP Expenditure Amount: | Not reported |
| SEP Scheduled Completion Date: | Not reported |
| SEP Actual Date: | Not reported |

Map ID
Direction
Distance
Elevation

MAP FINDINGS

Site

Database(s)

EDR ID Number
EPA ID Number

PACIFIC TREATMENT CORP (Continued)

1000249933

SEP Defaulted Date: Not reported
SEP Type: Not reported
SEP Type Description: Not reported
Proposed Amount: Not reported
Final Monetary Amount: Not reported
Paid Amount: Not reported
Final Count: Not reported
Final Amount: Not reported

Found Violation: No
Agency Which Determined Violation: Not reported
Violation Short Description: Not reported
Date Violation was Determined: Not reported
Actual Return to Compliance Date: Not reported
Return to Compliance Qualifier: Not reported
Violation Responsible Agency: Not reported
Scheduled Compliance Date: Not reported
Enforcement Identifier: Not reported
Date of Enforcement Action: Not reported
Enforcement Responsible Agency: Not reported
Enforcement Docket Number: Not reported
Enforcement Attorney: Not reported
Corrective Action Component: Not reported
Appeal Initiated Date: Not reported
Appeal Resolution Date: Not reported
Disposition Status Date: Not reported
Disposition Status: Not reported
Disposition Status Description: Not reported
Consent/Final Order Sequence Number: Not reported
Consent/Final Order Respondent Name: Not reported
Consent/Final Order Lead Agency: Not reported
Enforcement Type: Not reported
Enforcement Responsible Person: Not reported
Enforcement Responsible Sub-Organization: Not reported
SEP Sequence Number: Not reported
SEP Expenditure Amount: Not reported
SEP Scheduled Completion Date: Not reported
SEP Actual Date: Not reported
SEP Defaulted Date: Not reported
SEP Type: Not reported
SEP Type Description: Not reported
Proposed Amount: Not reported
Final Monetary Amount: Not reported
Paid Amount: Not reported
Final Count: Not reported
Final Amount: Not reported

Found Violation: No
Agency Which Determined Violation: Not reported
Violation Short Description: Not reported
Date Violation was Determined: Not reported
Actual Return to Compliance Date: Not reported
Return to Compliance Qualifier: Not reported
Violation Responsible Agency: Not reported
Scheduled Compliance Date: Not reported
Enforcement Identifier: Not reported
Date of Enforcement Action: Not reported

Map ID
Direction
Distance
Elevation

MAP FINDINGS

Site

Database(s)

EDR ID Number
EPA ID Number

PACIFIC TREATMENT CORP (Continued)

1000249933

| | |
|---|-----------------------|
| Enforcement Responsible Agency: | Not reported |
| Enforcement Docket Number: | Not reported |
| Enforcement Attorney: | Not reported |
| Corrective Action Component: | Not reported |
| Appeal Initiated Date: | Not reported |
| Appeal Resolution Date: | Not reported |
| Disposition Status Date: | Not reported |
| Disposition Status: | Not reported |
| Disposition Status Description: | Not reported |
| Consent/Final Order Sequence Number: | Not reported |
| Consent/Final Order Respondent Name: | Not reported |
| Consent/Final Order Lead Agency: | Not reported |
| Enforcement Type: | Not reported |
| Enforcement Responsible Person: | Not reported |
| Enforcement Responsible Sub-Organization: | Not reported |
| SEP Sequence Number: | Not reported |
| SEP Expenditure Amount: | Not reported |
| SEP Scheduled Completion Date: | Not reported |
| SEP Actual Date: | Not reported |
| SEP Defaulted Date: | Not reported |
| SEP Type: | Not reported |
| SEP Type Description: | Not reported |
| Proposed Amount: | Not reported |
| Final Monetary Amount: | Not reported |
| Paid Amount: | Not reported |
| Final Count: | Not reported |
| Final Amount: | Not reported |
| Found Violation: | Yes |
| Agency Which Determined Violation: | State |
| Violation Short Description: | TSD - General |
| Date Violation was Determined: | 1987-08-06 00:00:00.0 |
| Actual Return to Compliance Date: | 1987-10-11 00:00:00.0 |
| Return to Compliance Qualifier: | Observed |
| Violation Responsible Agency: | State |
| Scheduled Compliance Date: | 1987-10-02 00:00:00.0 |
| Enforcement Identifier: | 002 |
| Date of Enforcement Action: | 1987-09-02 00:00:00.0 |
| Enforcement Responsible Agency: | State |
| Enforcement Docket Number: | Not reported |
| Enforcement Attorney: | Not reported |
| Corrective Action Component: | No |
| Appeal Initiated Date: | Not reported |
| Appeal Resolution Date: | Not reported |
| Disposition Status Date: | Not reported |
| Disposition Status: | Not reported |
| Disposition Status Description: | Not reported |
| Consent/Final Order Sequence Number: | Not reported |
| Consent/Final Order Respondent Name: | Not reported |
| Consent/Final Order Lead Agency: | Not reported |
| Enforcement Type: | WRITTEN INFORMAL |
| Enforcement Responsible Person: | R9STA |
| Enforcement Responsible Sub-Organization: | Not reported |
| SEP Sequence Number: | Not reported |
| SEP Expenditure Amount: | Not reported |
| SEP Scheduled Completion Date: | Not reported |
| SEP Actual Date: | Not reported |

Map ID
Direction
Distance
Elevation

MAP FINDINGS

Site

Database(s)

EDR ID Number
EPA ID Number

PACIFIC TREATMENT CORP (Continued)

1000249933

SEP Defaulted Date: Not reported
SEP Type: Not reported
SEP Type Description: Not reported
Proposed Amount: Not reported
Final Monetary Amount: Not reported
Paid Amount: Not reported
Final Count: Not reported
Final Amount: Not reported

Found Violation: No
Agency Which Determined Violation: Not reported
Violation Short Description: Not reported
Date Violation was Determined: Not reported
Actual Return to Compliance Date: Not reported
Return to Compliance Qualifier: Not reported
Violation Responsible Agency: Not reported
Scheduled Compliance Date: Not reported
Enforcement Identifier: Not reported
Date of Enforcement Action: Not reported
Enforcement Responsible Agency: Not reported
Enforcement Docket Number: Not reported
Enforcement Attorney: Not reported
Corrective Action Component: Not reported
Appeal Initiated Date: Not reported
Appeal Resolution Date: Not reported
Disposition Status Date: Not reported
Disposition Status: Not reported
Disposition Status Description: Not reported
Consent/Final Order Sequence Number: Not reported
Consent/Final Order Respondent Name: Not reported
Consent/Final Order Lead Agency: Not reported
Enforcement Type: Not reported
Enforcement Responsible Person: Not reported
Enforcement Responsible Sub-Organization: Not reported
SEP Sequence Number: Not reported
SEP Expenditure Amount: Not reported
SEP Scheduled Completion Date: Not reported
SEP Actual Date: Not reported
SEP Defaulted Date: Not reported
SEP Type: Not reported
SEP Type Description: Not reported
Proposed Amount: Not reported
Final Monetary Amount: Not reported
Paid Amount: Not reported
Final Count: Not reported
Final Amount: Not reported

Found Violation: No
Agency Which Determined Violation: Not reported
Violation Short Description: Not reported
Date Violation was Determined: Not reported
Actual Return to Compliance Date: Not reported
Return to Compliance Qualifier: Not reported
Violation Responsible Agency: Not reported
Scheduled Compliance Date: Not reported
Enforcement Identifier: Not reported
Date of Enforcement Action: Not reported

Map ID
 Direction
 Distance
 Elevation

MAP FINDINGS

Site

Database(s)

EDR ID Number
 EPA ID Number

PACIFIC TREATMENT CORP (Continued)

1000249933

| | |
|---|-----------------------|
| Enforcement Responsible Agency: | Not reported |
| Enforcement Docket Number: | Not reported |
| Enforcement Attorney: | Not reported |
| Corrective Action Component: | Not reported |
| Appeal Initiated Date: | Not reported |
| Appeal Resolution Date: | Not reported |
| Disposition Status Date: | Not reported |
| Disposition Status: | Not reported |
| Disposition Status Description: | Not reported |
| Consent/Final Order Sequence Number: | Not reported |
| Consent/Final Order Respondent Name: | Not reported |
| Consent/Final Order Lead Agency: | Not reported |
| Enforcement Type: | Not reported |
| Enforcement Responsible Person: | Not reported |
| Enforcement Responsible Sub-Organization: | Not reported |
| SEP Sequence Number: | Not reported |
| SEP Expenditure Amount: | Not reported |
| SEP Scheduled Completion Date: | Not reported |
| SEP Actual Date: | Not reported |
| SEP Defaulted Date: | Not reported |
| SEP Type: | Not reported |
| SEP Type Description: | Not reported |
| Proposed Amount: | Not reported |
| Final Monetary Amount: | Not reported |
| Paid Amount: | Not reported |
| Final Count: | Not reported |
| Final Amount: | Not reported |
| Found Violation: | Yes |
| Agency Which Determined Violation: | State |
| Violation Short Description: | TSD - General |
| Date Violation was Determined: | 1990-10-24 00:00:00.0 |
| Actual Return to Compliance Date: | 1991-02-07 00:00:00.0 |
| Return to Compliance Qualifier: | Observed |
| Violation Responsible Agency: | State |
| Scheduled Compliance Date: | 1991-01-05 00:00:00.0 |
| Enforcement Identifier: | 010 |
| Date of Enforcement Action: | 1990-12-06 00:00:00.0 |
| Enforcement Responsible Agency: | State |
| Enforcement Docket Number: | Not reported |
| Enforcement Attorney: | Not reported |
| Corrective Action Component: | No |
| Appeal Initiated Date: | Not reported |
| Appeal Resolution Date: | Not reported |
| Disposition Status Date: | Not reported |
| Disposition Status: | Not reported |
| Disposition Status Description: | Not reported |
| Consent/Final Order Sequence Number: | Not reported |
| Consent/Final Order Respondent Name: | Not reported |
| Consent/Final Order Lead Agency: | Not reported |
| Enforcement Type: | WRITTEN INFORMAL |
| Enforcement Responsible Person: | R9STA |
| Enforcement Responsible Sub-Organization: | Not reported |
| SEP Sequence Number: | Not reported |
| SEP Expenditure Amount: | Not reported |
| SEP Scheduled Completion Date: | Not reported |
| SEP Actual Date: | Not reported |

Map ID
Direction
Distance
Elevation

MAP FINDINGS

Site

Database(s)

EDR ID Number
EPA ID Number

PACIFIC TREATMENT CORP (Continued)

1000249933

SEP Defaulted Date: Not reported
SEP Type: Not reported
SEP Type Description: Not reported
Proposed Amount: Not reported
Final Monetary Amount: Not reported
Paid Amount: Not reported
Final Count: Not reported
Final Amount: Not reported

Found Violation: No
Agency Which Determined Violation: Not reported
Violation Short Description: Not reported
Date Violation was Determined: Not reported
Actual Return to Compliance Date: Not reported
Return to Compliance Qualifier: Not reported
Violation Responsible Agency: Not reported
Scheduled Compliance Date: Not reported
Enforcement Identifier: Not reported
Date of Enforcement Action: Not reported
Enforcement Responsible Agency: Not reported
Enforcement Docket Number: Not reported
Enforcement Attorney: Not reported
Corrective Action Component: Not reported
Appeal Initiated Date: Not reported
Appeal Resolution Date: Not reported
Disposition Status Date: Not reported
Disposition Status: Not reported
Disposition Status Description: Not reported
Consent/Final Order Sequence Number: Not reported
Consent/Final Order Respondent Name: Not reported
Consent/Final Order Lead Agency: Not reported
Enforcement Type: Not reported
Enforcement Responsible Person: Not reported
Enforcement Responsible Sub-Organization: Not reported
SEP Sequence Number: Not reported
SEP Expenditure Amount: Not reported
SEP Scheduled Completion Date: Not reported
SEP Actual Date: Not reported
SEP Defaulted Date: Not reported
SEP Type: Not reported
SEP Type Description: Not reported
Proposed Amount: Not reported
Final Monetary Amount: Not reported
Paid Amount: Not reported
Final Count: Not reported
Final Amount: Not reported

Found Violation: Yes
Agency Which Determined Violation: State
Violation Short Description: Generators - General
Date Violation was Determined: 1990-03-12 00:00:00.0
Actual Return to Compliance Date: 1990-04-11 00:00:00.0
Return to Compliance Qualifier: Unverifiable
Violation Responsible Agency: State
Scheduled Compliance Date: Not reported
Enforcement Identifier: Not reported
Date of Enforcement Action: Not reported

Map ID
Direction
Distance
Elevation

MAP FINDINGS

Site

Database(s)

EDR ID Number
EPA ID Number

PACIFIC TREATMENT CORP (Continued)

1000249933

Enforcement Responsible Agency: Not reported
Enforcement Docket Number: Not reported
Enforcement Attorney: Not reported
Corrective Action Component: Not reported
Appeal Initiated Date: Not reported
Appeal Resolution Date: Not reported
Disposition Status Date: Not reported
Disposition Status: Not reported
Disposition Status Description: Not reported
Consent/Final Order Sequence Number: Not reported
Consent/Final Order Respondent Name: Not reported
Consent/Final Order Lead Agency: Not reported
Enforcement Type: Not reported
Enforcement Responsible Person: Not reported
Enforcement Responsible Sub-Organization: Not reported
SEP Sequence Number: Not reported
SEP Expenditure Amount: Not reported
SEP Scheduled Completion Date: Not reported
SEP Actual Date: Not reported
SEP Defaulted Date: Not reported
SEP Type: Not reported
SEP Type Description: Not reported
Proposed Amount: Not reported
Final Monetary Amount: Not reported
Paid Amount: Not reported
Final Count: Not reported
Final Amount: Not reported

Evaluation Action Summary:

Evaluation Date: 1990-03-13 00:00:00.0
Evaluation Responsible Agency: State
Found Violation: No
Evaluation Type Description: FINANCIAL RECORD REVIEW
Evaluation Responsible Person Identifier: R9STA
Evaluation Responsible Sub-Organization: Not reported
Actual Return to Compliance Date: Not reported
Scheduled Compliance Date: Not reported
Date of Request: Not reported
Date Response Received: Not reported
Request Agency: Not reported
Former Citation: Not reported

Evaluation Date: 1989-03-22 00:00:00.0
Evaluation Responsible Agency: State
Found Violation: Yes
Evaluation Type Description: FINANCIAL RECORD REVIEW
Evaluation Responsible Person Identifier: R9STA
Evaluation Responsible Sub-Organization: Not reported
Actual Return to Compliance Date: 1989-03-31 00:00:00.0
Scheduled Compliance Date: Not reported
Date of Request: Not reported
Date Response Received: Not reported
Request Agency: Not reported
Former Citation: Not reported

Evaluation Date: 1989-10-31 00:00:00.0
Evaluation Responsible Agency: State

Map ID
Direction
Distance
Elevation

MAP FINDINGS

Site

Database(s)

EDR ID Number
EPA ID Number

PACIFIC TREATMENT CORP (Continued)

1000249933

| | |
|---|--|
| Found Violation: | Yes |
| Evaluation Type Description: | COMPLIANCE EVALUATION INSPECTION ON-SITE |
| Evaluation Responsible Person Identifier: | R9STA |
| Evaluation Responsible Sub-Organization: | Not reported |
| Actual Return to Compliance Date: | 1990-07-23 00:00:00.0 |
| Scheduled Compliance Date: | Not reported |
| Date of Request: | Not reported |
| Date Response Received: | Not reported |
| Request Agency: | Not reported |
| Former Citation: | Not reported |
| Evaluation Date: | 1989-03-22 00:00:00.0 |
| Evaluation Responsible Agency: | State |
| Found Violation: | Yes |
| Evaluation Type Description: | FINANCIAL RECORD REVIEW |
| Evaluation Responsible Person Identifier: | R9STA |
| Evaluation Responsible Sub-Organization: | Not reported |
| Actual Return to Compliance Date: | 1989-03-31 00:00:00.0 |
| Scheduled Compliance Date: | Not reported |
| Date of Request: | Not reported |
| Date Response Received: | Not reported |
| Request Agency: | Not reported |
| Former Citation: | Not reported |
| Evaluation Date: | 1990-04-11 00:00:00.0 |
| Evaluation Responsible Agency: | State |
| Found Violation: | Yes |
| Evaluation Type Description: | COMPLIANCE EVALUATION INSPECTION ON-SITE |
| Evaluation Responsible Person Identifier: | R9STA |
| Evaluation Responsible Sub-Organization: | Not reported |
| Actual Return to Compliance Date: | 1990-07-23 00:00:00.0 |
| Scheduled Compliance Date: | 1990-07-23 00:00:00.0 |
| Date of Request: | Not reported |
| Date Response Received: | Not reported |
| Request Agency: | Not reported |
| Former Citation: | Not reported |
| Evaluation Date: | 1989-03-22 00:00:00.0 |
| Evaluation Responsible Agency: | State |
| Found Violation: | Yes |
| Evaluation Type Description: | FINANCIAL RECORD REVIEW |
| Evaluation Responsible Person Identifier: | R9STA |
| Evaluation Responsible Sub-Organization: | Not reported |
| Actual Return to Compliance Date: | 1989-03-31 00:00:00.0 |
| Scheduled Compliance Date: | Not reported |
| Date of Request: | Not reported |
| Date Response Received: | Not reported |
| Request Agency: | Not reported |
| Former Citation: | Not reported |
| Evaluation Date: | 1990-10-24 00:00:00.0 |
| Evaluation Responsible Agency: | State |
| Found Violation: | Yes |
| Evaluation Type Description: | COMPLIANCE EVALUATION INSPECTION ON-SITE |
| Evaluation Responsible Person Identifier: | R9STA |
| Evaluation Responsible Sub-Organization: | Not reported |
| Actual Return to Compliance Date: | 1991-02-07 00:00:00.0 |

Map ID
Direction
Distance
Elevation

MAP FINDINGS

Site

Database(s)

EDR ID Number
EPA ID Number

PACIFIC TREATMENT CORP (Continued)

1000249933

| | |
|---|--|
| Scheduled Compliance Date: | 1991-03-08 00:00:00.0 |
| Date of Request: | Not reported |
| Date Response Received: | Not reported |
| Request Agency: | Not reported |
| Former Citation: | Not reported |
| Evaluation Date: | 1994-10-12 00:00:00.0 |
| Evaluation Responsible Agency: | State |
| Found Violation: | Yes |
| Evaluation Type Description: | COMPLIANCE EVALUATION INSPECTION ON-SITE |
| Evaluation Responsible Person Identifier: | R9STA |
| Evaluation Responsible Sub-Organization: | Not reported |
| Actual Return to Compliance Date: | 1994-11-23 00:00:00.0 |
| Scheduled Compliance Date: | 1994-12-12 00:00:00.0 |
| Date of Request: | Not reported |
| Date Response Received: | Not reported |
| Request Agency: | Not reported |
| Former Citation: | Not reported |
| Evaluation Date: | 1989-03-22 00:00:00.0 |
| Evaluation Responsible Agency: | State |
| Found Violation: | Yes |
| Evaluation Type Description: | FINANCIAL RECORD REVIEW |
| Evaluation Responsible Person Identifier: | R9STA |
| Evaluation Responsible Sub-Organization: | Not reported |
| Actual Return to Compliance Date: | 1989-03-31 00:00:00.0 |
| Scheduled Compliance Date: | Not reported |
| Date of Request: | Not reported |
| Date Response Received: | Not reported |
| Request Agency: | Not reported |
| Former Citation: | Not reported |
| Evaluation Date: | 1988-04-13 00:00:00.0 |
| Evaluation Responsible Agency: | State |
| Found Violation: | No |
| Evaluation Type Description: | FINANCIAL RECORD REVIEW |
| Evaluation Responsible Person Identifier: | R9STA |
| Evaluation Responsible Sub-Organization: | Not reported |
| Actual Return to Compliance Date: | Not reported |
| Scheduled Compliance Date: | Not reported |
| Date of Request: | Not reported |
| Date Response Received: | Not reported |
| Request Agency: | Not reported |
| Former Citation: | Not reported |
| Evaluation Date: | 1987-09-21 00:00:00.0 |
| Evaluation Responsible Agency: | EPA |
| Found Violation: | No |
| Evaluation Type Description: | COMPLIANCE EVALUATION INSPECTION ON-SITE |
| Evaluation Responsible Person Identifier: | R9EPA |
| Evaluation Responsible Sub-Organization: | Not reported |
| Actual Return to Compliance Date: | Not reported |
| Scheduled Compliance Date: | Not reported |
| Date of Request: | Not reported |
| Date Response Received: | Not reported |
| Request Agency: | Not reported |
| Former Citation: | Not reported |

Map ID
Direction
Distance
Elevation

MAP FINDINGS

Site

Database(s)

EDR ID Number
EPA ID Number

PACIFIC TREATMENT CORP (Continued)

1000249933

Evaluation Date: 1989-03-22 00:00:00.0
Evaluation Responsible Agency: State
Found Violation: No
Evaluation Type Description: COMPLIANCE EVALUATION INSPECTION ON-SITE
Evaluation Responsible Person Identifier: R9STA
Evaluation Responsible Sub-Organization: Not reported
Actual Return to Compliance Date: Not reported
Scheduled Compliance Date: Not reported
Date of Request: Not reported
Date Response Received: Not reported
Request Agency: Not reported
Former Citation: Not reported

Evaluation Date: 1990-10-02 00:00:00.0
Evaluation Responsible Agency: State
Found Violation: No
Evaluation Type Description: FINANCIAL RECORD REVIEW
Evaluation Responsible Person Identifier: R9STA
Evaluation Responsible Sub-Organization: Not reported
Actual Return to Compliance Date: Not reported
Scheduled Compliance Date: Not reported
Date of Request: Not reported
Date Response Received: Not reported
Request Agency: Not reported
Former Citation: Not reported

Evaluation Date: 1989-03-22 00:00:00.0
Evaluation Responsible Agency: State
Found Violation: Yes
Evaluation Type Description: FINANCIAL RECORD REVIEW
Evaluation Responsible Person Identifier: R9STA
Evaluation Responsible Sub-Organization: Not reported
Actual Return to Compliance Date: 1989-03-31 00:00:00.0
Scheduled Compliance Date: Not reported
Date of Request: Not reported
Date Response Received: Not reported
Request Agency: Not reported
Former Citation: Not reported

Evaluation Date: 1987-01-14 00:00:00.0
Evaluation Responsible Agency: State
Found Violation: Yes
Evaluation Type Description: COMPLIANCE EVALUATION INSPECTION ON-SITE
Evaluation Responsible Person Identifier: R9EPA
Evaluation Responsible Sub-Organization: Not reported
Actual Return to Compliance Date: 1987-03-19 00:00:00.0
Scheduled Compliance Date: 1987-02-14 00:00:00.0
Date of Request: Not reported
Date Response Received: Not reported
Request Agency: Not reported
Former Citation: Not reported

Evaluation Date: 1990-10-24 00:00:00.0
Evaluation Responsible Agency: State
Found Violation: Yes
Evaluation Type Description: COMPLIANCE EVALUATION INSPECTION ON-SITE
Evaluation Responsible Person Identifier: R9STA

Map ID
Direction
Distance
Elevation

MAP FINDINGS

Site

Database(s)

EDR ID Number
EPA ID Number

PACIFIC TREATMENT CORP (Continued)

1000249933

Evaluation Responsible Sub-Organization: Not reported
Actual Return to Compliance Date: 1991-02-07 00:00:00.0
Scheduled Compliance Date: 1991-03-08 00:00:00.0
Date of Request: Not reported
Date Response Received: Not reported
Request Agency: Not reported
Former Citation: Not reported

Evaluation Date: 1989-03-22 00:00:00.0
Evaluation Responsible Agency: State
Found Violation: Yes
Evaluation Type Description: FINANCIAL RECORD REVIEW
Evaluation Responsible Person Identifier: R9STA
Evaluation Responsible Sub-Organization: Not reported
Actual Return to Compliance Date: 1989-03-31 00:00:00.0
Scheduled Compliance Date: Not reported
Date of Request: Not reported
Date Response Received: Not reported
Request Agency: Not reported
Former Citation: Not reported

Evaluation Date: 1989-03-22 00:00:00.0
Evaluation Responsible Agency: State
Found Violation: Yes
Evaluation Type Description: FINANCIAL RECORD REVIEW
Evaluation Responsible Person Identifier: R9STA
Evaluation Responsible Sub-Organization: Not reported
Actual Return to Compliance Date: 1989-03-31 00:00:00.0
Scheduled Compliance Date: Not reported
Date of Request: Not reported
Date Response Received: Not reported
Request Agency: Not reported
Former Citation: Not reported

Evaluation Date: 1988-04-08 00:00:00.0
Evaluation Responsible Agency: State
Found Violation: Yes
Evaluation Type Description: COMPLIANCE EVALUATION INSPECTION ON-SITE
Evaluation Responsible Person Identifier: R9STA
Evaluation Responsible Sub-Organization: Not reported
Actual Return to Compliance Date: 1988-11-29 00:00:00.0
Scheduled Compliance Date: Not reported
Date of Request: Not reported
Date Response Received: Not reported
Request Agency: Not reported
Former Citation: Not reported

Evaluation Date: 1990-10-24 00:00:00.0
Evaluation Responsible Agency: State
Found Violation: Yes
Evaluation Type Description: COMPLIANCE EVALUATION INSPECTION ON-SITE
Evaluation Responsible Person Identifier: R9STA
Evaluation Responsible Sub-Organization: Not reported
Actual Return to Compliance Date: 1991-02-07 00:00:00.0
Scheduled Compliance Date: 1991-01-05 00:00:00.0
Date of Request: Not reported
Date Response Received: Not reported

Map ID
Direction
Distance
Elevation

MAP FINDINGS

Site

Database(s)

EDR ID Number
EPA ID Number

PACIFIC TREATMENT CORP (Continued)

1000249933

| | |
|---|--|
| Request Agency: | Not reported |
| Former Citation: | Not reported |
| Evaluation Date: | 1988-12-20 00:00:00.0 |
| Evaluation Responsible Agency: | State Contractor/Grantee |
| Found Violation: | No |
| Evaluation Type Description: | COMPLIANCE EVALUATION INSPECTION ON-SITE |
| Evaluation Responsible Person Identifier: | R9STA |
| Evaluation Responsible Sub-Organization: | Not reported |
| Actual Return to Compliance Date: | Not reported |
| Scheduled Compliance Date: | Not reported |
| Date of Request: | Not reported |
| Date Response Received: | Not reported |
| Request Agency: | Not reported |
| Former Citation: | Not reported |
| Evaluation Date: | 1989-03-22 00:00:00.0 |
| Evaluation Responsible Agency: | State |
| Found Violation: | Yes |
| Evaluation Type Description: | FINANCIAL RECORD REVIEW |
| Evaluation Responsible Person Identifier: | R9STA |
| Evaluation Responsible Sub-Organization: | Not reported |
| Actual Return to Compliance Date: | 1989-03-31 00:00:00.0 |
| Scheduled Compliance Date: | Not reported |
| Date of Request: | Not reported |
| Date Response Received: | Not reported |
| Request Agency: | Not reported |
| Former Citation: | Not reported |
| Evaluation Date: | 1989-03-22 00:00:00.0 |
| Evaluation Responsible Agency: | State |
| Found Violation: | Yes |
| Evaluation Type Description: | FINANCIAL RECORD REVIEW |
| Evaluation Responsible Person Identifier: | R9STA |
| Evaluation Responsible Sub-Organization: | Not reported |
| Actual Return to Compliance Date: | 1989-03-31 00:00:00.0 |
| Scheduled Compliance Date: | Not reported |
| Date of Request: | Not reported |
| Date Response Received: | Not reported |
| Request Agency: | Not reported |
| Former Citation: | Not reported |
| Evaluation Date: | 1987-01-14 00:00:00.0 |
| Evaluation Responsible Agency: | State Contractor/Grantee |
| Found Violation: | Yes |
| Evaluation Type Description: | NON-FINANCIAL RECORD REVIEW |
| Evaluation Responsible Person Identifier: | R9EPA |
| Evaluation Responsible Sub-Organization: | Not reported |
| Actual Return to Compliance Date: | 1987-08-06 00:00:00.0 |
| Scheduled Compliance Date: | Not reported |
| Date of Request: | Not reported |
| Date Response Received: | Not reported |
| Request Agency: | Not reported |
| Former Citation: | Not reported |
| Evaluation Date: | 1987-08-06 00:00:00.0 |
| Evaluation Responsible Agency: | State |

Map ID
Direction
Distance
Elevation

MAP FINDINGS

Site

Database(s)

EDR ID Number
EPA ID Number

PACIFIC TREATMENT CORP (Continued)

1000249933

| | |
|---|--|
| Found Violation: | No |
| Evaluation Type Description: | COMPLIANCE EVALUATION INSPECTION ON-SITE |
| Evaluation Responsible Person Identifier: | R9STA |
| Evaluation Responsible Sub-Organization: | Not reported |
| Actual Return to Compliance Date: | Not reported |
| Scheduled Compliance Date: | Not reported |
| Date of Request: | Not reported |
| Date Response Received: | Not reported |
| Request Agency: | Not reported |
| Former Citation: | Not reported |
| Evaluation Date: | 1989-06-18 00:00:00.0 |
| Evaluation Responsible Agency: | State |
| Found Violation: | No |
| Evaluation Type Description: | FINANCIAL RECORD REVIEW |
| Evaluation Responsible Person Identifier: | R9STA |
| Evaluation Responsible Sub-Organization: | Not reported |
| Actual Return to Compliance Date: | Not reported |
| Scheduled Compliance Date: | Not reported |
| Date of Request: | Not reported |
| Date Response Received: | Not reported |
| Request Agency: | Not reported |
| Former Citation: | Not reported |
| Evaluation Date: | 1987-08-06 00:00:00.0 |
| Evaluation Responsible Agency: | State |
| Found Violation: | Yes |
| Evaluation Type Description: | NON-FINANCIAL RECORD REVIEW |
| Evaluation Responsible Person Identifier: | R9STA |
| Evaluation Responsible Sub-Organization: | Not reported |
| Actual Return to Compliance Date: | 1987-10-11 00:00:00.0 |
| Scheduled Compliance Date: | 1987-10-02 00:00:00.0 |
| Date of Request: | Not reported |
| Date Response Received: | Not reported |
| Request Agency: | Not reported |
| Former Citation: | Not reported |
| Evaluation Date: | 1989-03-29 00:00:00.0 |
| Evaluation Responsible Agency: | State |
| Found Violation: | No |
| Evaluation Type Description: | FINANCIAL RECORD REVIEW |
| Evaluation Responsible Person Identifier: | R9STA |
| Evaluation Responsible Sub-Organization: | Not reported |
| Actual Return to Compliance Date: | Not reported |
| Scheduled Compliance Date: | Not reported |
| Date of Request: | Not reported |
| Date Response Received: | Not reported |
| Request Agency: | Not reported |
| Former Citation: | Not reported |
| Evaluation Date: | 1988-04-08 00:00:00.0 |
| Evaluation Responsible Agency: | State |
| Found Violation: | No |
| Evaluation Type Description: | COMPLIANCE EVALUATION INSPECTION ON-SITE |
| Evaluation Responsible Person Identifier: | R9STA |
| Evaluation Responsible Sub-Organization: | Not reported |
| Actual Return to Compliance Date: | Not reported |

Map ID
Direction
Distance
Elevation

MAP FINDINGS

Site

Database(s)

EDR ID Number
EPA ID Number

PACIFIC TREATMENT CORP (Continued)

1000249933

Scheduled Compliance Date: Not reported
Date of Request: Not reported
Date Response Received: Not reported
Request Agency: Not reported
Former Citation: Not reported

Evaluation Date: 1990-10-24 00:00:00.0
Evaluation Responsible Agency: State
Found Violation: Yes
Evaluation Type Description: COMPLIANCE EVALUATION INSPECTION ON-SITE
Evaluation Responsible Person Identifier: R9STA
Evaluation Responsible Sub-Organization: Not reported
Actual Return to Compliance Date: 1991-02-07 00:00:00.0
Scheduled Compliance Date: 1991-01-05 00:00:00.0
Date of Request: Not reported
Date Response Received: Not reported
Request Agency: Not reported
Former Citation: Not reported

Evaluation Date: 1992-11-25 00:00:00.0
Evaluation Responsible Agency: State
Found Violation: No
Evaluation Type Description: COMPLIANCE EVALUATION INSPECTION ON-SITE
Evaluation Responsible Person Identifier: R9STA
Evaluation Responsible Sub-Organization: Not reported
Actual Return to Compliance Date: Not reported
Scheduled Compliance Date: Not reported
Date of Request: Not reported
Date Response Received: Not reported
Request Agency: Not reported
Former Citation: Not reported

Evaluation Date: 1990-03-12 00:00:00.0
Evaluation Responsible Agency: State Contractor/Grantee
Found Violation: Yes
Evaluation Type Description: COMPLIANCE EVALUATION INSPECTION ON-SITE
Evaluation Responsible Person Identifier: R9STA
Evaluation Responsible Sub-Organization: Not reported
Actual Return to Compliance Date: 1990-04-11 00:00:00.0
Scheduled Compliance Date: Not reported
Date of Request: Not reported
Date Response Received: Not reported
Request Agency: Not reported
Former Citation: Not reported

Map ID
 Direction
 Distance
 Elevation

MAP FINDINGS

Site

Database(s)

EDR ID Number
 EPA ID Number

PACIFIC TREATMENT CORP (Continued)

1000249933

RCRA-SQG:
 Date Form Received by Agency: 1996-09-01 00:00:00.0
 Handler Name: PACIFIC TREATMENT CORP
 Handler Address: 2190 MAIN ST
 Handler City,State,Zip: SAN DIEGO, CA 92113
 EPA ID: CAD095894556
 Contact Name: Not reported
 Contact Address: Not reported
 Contact City,State,Zip: Not reported
 Contact Telephone: Not reported
 Contact Fax: Not reported
 Contact Email: Not reported
 Contact Title: Not reported
 EPA Region: 09
 Land Type: Not reported
 Federal Waste Generator Description: Small Quantity Generator
 Non-Notifier: Not reported
 Biennial Report Cycle: Not reported
 Accessibility: Not reported
 Active Site Indicator: Handler Activities
 State District Owner: CA
 State District: 4
 Mailing Address: PO BOX 13626
 Mailing City,State,Zip: SAN DIEGO, CA 92113
 Owner Name: Not reported
 Owner Type: Not reported
 Operator Name: PACIFIC TREATMENT CORP
 Operator Type: Private
 Short-Term Generator Activity: No
 Importer Activity: No
 Mixed Waste Generator: No
 Transporter Activity: Yes
 Transfer Facility Activity: No
 Recycler Activity with Storage: No
 Small Quantity On-Site Burner Exemption: No
 Smelting Melting and Refining Furnace Exemption: No
 Underground Injection Control: No
 Off-Site Waste Receipt: Yes
 Universal Waste Indicator: No
 Universal Waste Destination Facility: No
 Federal Universal Waste: No
 Active Site Fed-Reg Treatment Storage and Disposal Facility: Not reported
 Active Site Converter Treatment storage and Disposal Facility: Not reported
 Active Site State-Reg Treatment Storage and Disposal Facility: Not reported
 Active Site State-Reg Handler: ---
 Federal Facility Indicator: Not reported
 Hazardous Secondary Material Indicator: NN
 Sub-Part K Indicator: Not reported
 Commercial TSD Indicator: Yes
 Treatment Storage and Disposal Type: Storage, Treatment
 2018 GPRA Permit Baseline: Not on the Baseline
 2018 GPRA Renewals Baseline: Not on the Baseline
 Permit Renewals Workload Universe: Not reported
 Permit Workload Universe: Not reported
 Permit Progress Universe: Storage, Treatment
 Post-Closure Workload Universe: Not reported
 Closure Workload Universe: Not reported

Map ID
Direction
Distance
Elevation

MAP FINDINGS

Site

Database(s)

EDR ID Number
EPA ID Number

PACIFIC TREATMENT CORP (Continued)

1000249933

| | |
|---|-----------------------|
| 202 GPRA Corrective Action Baseline: | Yes |
| Corrective Action Workload Universe: | No |
| Subject to Corrective Action Universe: | Yes |
| Non-TSDFs Where RCRA CA has Been Imposed Universe: | No |
| TSDFs Potentially Subject to CA Under 3004 (u)/(v) Universe: | No |
| TSDFs Only Subject to CA under Discretionary Auth Universe: | Yes |
| Corrective Action Priority Ranking: | Low |
| Environmental Control Indicator: | No |
| Institutional Control Indicator: | No |
| Human Exposure Controls Indicator: | N/A |
| Groundwater Controls Indicator: | N/A |
| Operating TSDF Universe: | Not reported |
| Full Enforcement Universe: | Not reported |
| Significant Non-Complier Universe: | No |
| Unaddressed Significant Non-Complier Universe: | No |
| Addressed Significant Non-Complier Universe: | No |
| Significant Non-Complier With a Compliance Schedule Universe: | No |
| Financial Assurance Required: | Not reported |
| Handler Date of Last Change: | 2002-09-17 13:59:35.0 |
| Recognized Trader-Importer: | No |
| Recognized Trader-Exporter: | No |
| Importer of Spent Lead Acid Batteries: | No |
| Exporter of Spent Lead Acid Batteries: | No |
| Recycler Activity Without Storage: | Not reported |
| Manifest Broker: | Not reported |
| Sub-Part P Indicator: | No |

Handler - Owner Operator:

| | |
|--------------------------------|------------------------|
| Owner/Operator Indicator: | Owner |
| Owner/Operator Name: | PACIFIC TREATMENT CORP |
| Legal Status: | Private |
| Date Became Current: | Not reported |
| Date Ended Current: | Not reported |
| Owner/Operator Address: | PO BOX 13626 |
| Owner/Operator City,State,Zip: | SAN DIEGO, CA 92113 |
| Owner/Operator Telephone: | 619-233-0424 |
| Owner/Operator Telephone Ext: | Not reported |
| Owner/Operator Fax: | Not reported |
| Owner/Operator Email: | Not reported |

| | |
|--------------------------------|------------------------|
| Owner/Operator Indicator: | Operator |
| Owner/Operator Name: | PACIFIC TREATMENT CORP |
| Legal Status: | Private |
| Date Became Current: | Not reported |
| Date Ended Current: | Not reported |
| Owner/Operator Address: | PO BOX 13626 |
| Owner/Operator City,State,Zip: | SAN DIEGO, CA 92113 |
| Owner/Operator Telephone: | 619-233-0424 |
| Owner/Operator Telephone Ext: | Not reported |
| Owner/Operator Fax: | Not reported |
| Owner/Operator Email: | Not reported |

Historic Generators:

| | |
|---------------|------------------------|
| Receive Date: | 1996-09-01 00:00:00.0 |
| Handler Name: | PACIFIC TREATMENT CORP |

Map ID
Direction
Distance
Elevation

MAP FINDINGS

Site

Database(s)

EDR ID Number
EPA ID Number

PACIFIC TREATMENT CORP (Continued)

1000249933

Federal Waste Generator Description: Small Quantity Generator
State District Owner: CA
Large Quantity Handler of Universal Waste: No
Recognized Trader Importer: No
Recognized Trader Exporter: No
Spent Lead Acid Battery Importer: No
Spent Lead Acid Battery Exporter: No
Current Record: Yes
Non Storage Recycler Activity: Not reported
Electronic Manifest Broker: Not reported

Receive Date: 1982-02-24 00:00:00.0
Handler Name: PACIFIC TREATMENT CORP
Federal Waste Generator Description: Large Quantity Generator
State District Owner: CA
Large Quantity Handler of Universal Waste: No
Recognized Trader Importer: No
Recognized Trader Exporter: No
Spent Lead Acid Battery Importer: No
Spent Lead Acid Battery Exporter: No
Current Record: No
Non Storage Recycler Activity: Not reported
Electronic Manifest Broker: Not reported

Receive Date: 1990-07-03 00:00:00.0
Handler Name: PACIFIC TREATMENT CORP
Federal Waste Generator Description: Large Quantity Generator
State District Owner: Not reported
Large Quantity Handler of Universal Waste: No
Recognized Trader Importer: No
Recognized Trader Exporter: No
Spent Lead Acid Battery Importer: No
Spent Lead Acid Battery Exporter: No
Current Record: No
Non Storage Recycler Activity: Not reported
Electronic Manifest Broker: Not reported

Receive Date: 1992-03-31 00:00:00.0
Handler Name: PACIFIC TREATMENT CORP. #1
Federal Waste Generator Description: Small Quantity Generator
State District Owner: Not reported
Large Quantity Handler of Universal Waste: No
Recognized Trader Importer: No
Recognized Trader Exporter: No
Spent Lead Acid Battery Importer: No
Spent Lead Acid Battery Exporter: No
Current Record: No
Non Storage Recycler Activity: Not reported
Electronic Manifest Broker: Not reported

List of NAICS Codes and Descriptions:

NAICS Code: 48111
NAICS Description: SCHEDULED AIR TRANSPORTATION

NAICS Code: 562
NAICS Description: WASTE MANAGEMENT AND REMEDIATION SERVICES

Map ID
Direction
Distance
Elevation

MAP FINDINGS

Site

Database(s)

EDR ID Number
EPA ID Number

PACIFIC TREATMENT CORP (Continued)

1000249933

Facility Has Received Notices of Violation:

| | |
|---|--------------|
| Found Violation: | No |
| Agency Which Determined Violation: | Not reported |
| Violation Short Description: | Not reported |
| Date Violation was Determined: | Not reported |
| Actual Return to Compliance Date: | Not reported |
| Return to Compliance Qualifier: | Not reported |
| Violation Responsible Agency: | Not reported |
| Scheduled Compliance Date: | Not reported |
| Enforcement Identifier: | Not reported |
| Date of Enforcement Action: | Not reported |
| Enforcement Responsible Agency: | Not reported |
| Enforcement Docket Number: | Not reported |
| Enforcement Attorney: | Not reported |
| Corrective Action Component: | Not reported |
| Appeal Initiated Date: | Not reported |
| Appeal Resolution Date: | Not reported |
| Disposition Status Date: | Not reported |
| Disposition Status: | Not reported |
| Disposition Status Description: | Not reported |
| Consent/Final Order Sequence Number: | Not reported |
| Consent/Final Order Respondent Name: | Not reported |
| Consent/Final Order Lead Agency: | Not reported |
| Enforcement Type: | Not reported |
| Enforcement Responsible Person: | Not reported |
| Enforcement Responsible Sub-Organization: | Not reported |
| SEP Sequence Number: | Not reported |
| SEP Expenditure Amount: | Not reported |
| SEP Scheduled Completion Date: | Not reported |
| SEP Actual Date: | Not reported |
| SEP Defaulted Date: | Not reported |
| SEP Type: | Not reported |
| SEP Type Description: | Not reported |
| Proposed Amount: | Not reported |
| Final Monetary Amount: | Not reported |
| Paid Amount: | Not reported |
| Final Count: | Not reported |
| Final Amount: | Not reported |

| | |
|------------------------------------|-----------------------|
| Found Violation: | Yes |
| Agency Which Determined Violation: | State |
| Violation Short Description: | LDR - General |
| Date Violation was Determined: | 1989-03-22 00:00:00.0 |
| Actual Return to Compliance Date: | 1989-03-31 00:00:00.0 |
| Return to Compliance Qualifier: | Observed |
| Violation Responsible Agency: | State |
| Scheduled Compliance Date: | Not reported |
| Enforcement Identifier: | 006 |
| Date of Enforcement Action: | 1989-08-01 00:00:00.0 |
| Enforcement Responsible Agency: | State |
| Enforcement Docket Number: | Not reported |
| Enforcement Attorney: | Not reported |
| Corrective Action Component: | No |
| Appeal Initiated Date: | Not reported |
| Appeal Resolution Date: | Not reported |
| Disposition Status Date: | Not reported |
| Disposition Status: | Not reported |

Map ID
Direction
Distance
Elevation

MAP FINDINGS

Site

Database(s)

EDR ID Number
EPA ID Number

PACIFIC TREATMENT CORP (Continued)

1000249933

Disposition Status Description: Not reported
Consent/Final Order Sequence Number:Not reported
Consent/Final Order Respondent Name: Not reported
Consent/Final Order Lead Agency: Not reported
Enforcement Type: INITIAL 3008(A) COMPLIANCE
Enforcement Responsible Person: R9STA
Enforcement Responsible Sub-Organization: Not reported
SEP Sequence Number: Not reported
SEP Expenditure Amount: Not reported
SEP Scheduled Completion Date: Not reported
SEP Actual Date: Not reported
SEP Defaulted Date: Not reported
SEP Type: Not reported
SEP Type Description: Not reported
Proposed Amount: Not reported
Final Monetary Amount: Not reported
Paid Amount: Not reported
Final Count: Not reported
Final Amount: Not reported

Found Violation: Yes
Agency Which Determined Violation: State
Violation Short Description: TSD - General
Date Violation was Determined: 1989-10-31 00:00:00.0
Actual Return to Compliance Date: 1990-07-23 00:00:00.0
Return to Compliance Qualifier: Observed
Violation Responsible Agency: State
Scheduled Compliance Date: Not reported
Enforcement Identifier: 007
Date of Enforcement Action: 1989-11-30 00:00:00.0
Enforcement Responsible Agency: State
Enforcement Docket Number: Not reported
Enforcement Attorney: Not reported
Corrective Action Component: No
Appeal Initiated Date: Not reported
Appeal Resolution Date: Not reported
Disposition Status Date: Not reported
Disposition Status: Not reported
Disposition Status Description: Not reported
Consent/Final Order Sequence Number:Not reported
Consent/Final Order Respondent Name: Not reported
Consent/Final Order Lead Agency: Not reported
Enforcement Type: WRITTEN INFORMAL
Enforcement Responsible Person: R9STA
Enforcement Responsible Sub-Organization: Not reported
SEP Sequence Number: Not reported
SEP Expenditure Amount: Not reported
SEP Scheduled Completion Date: Not reported
SEP Actual Date: Not reported
SEP Defaulted Date: Not reported
SEP Type: Not reported
SEP Type Description: Not reported
Proposed Amount: Not reported
Final Monetary Amount: Not reported
Paid Amount: Not reported
Final Count: Not reported
Final Amount: Not reported

Map ID
Direction
Distance
Elevation

MAP FINDINGS

Site

Database(s)

EDR ID Number
EPA ID Number

PACIFIC TREATMENT CORP (Continued)

1000249933

Found Violation: Yes
Agency Which Determined Violation: State
Violation Short Description: TSD - General
Date Violation was Determined: 1989-03-22 00:00:00.0
Actual Return to Compliance Date: 1989-03-31 00:00:00.0
Return to Compliance Qualifier: Observed
Violation Responsible Agency: State
Scheduled Compliance Date: Not reported
Enforcement Identifier: 005
Date of Enforcement Action: 1989-05-08 00:00:00.0
Enforcement Responsible Agency: State
Enforcement Docket Number: Not reported
Enforcement Attorney: Not reported
Corrective Action Component: No
Appeal Initiated Date: Not reported
Appeal Resolution Date: Not reported
Disposition Status Date: Not reported
Disposition Status: Not reported
Disposition Status Description: Not reported
Consent/Final Order Sequence Number: Not reported
Consent/Final Order Respondent Name: Not reported
Consent/Final Order Lead Agency: Not reported
Enforcement Type: WRITTEN INFORMAL
Enforcement Responsible Person: R9STA
Enforcement Responsible Sub-Organization: Not reported
SEP Sequence Number: Not reported
SEP Expenditure Amount: Not reported
SEP Scheduled Completion Date: Not reported
SEP Actual Date: Not reported
SEP Defaulted Date: Not reported
SEP Type: Not reported
SEP Type Description: Not reported
Proposed Amount: Not reported
Final Monetary Amount: Not reported
Paid Amount: Not reported
Final Count: Not reported
Final Amount: Not reported

Found Violation: Yes
Agency Which Determined Violation: State
Violation Short Description: TSD - General
Date Violation was Determined: 1990-04-11 00:00:00.0
Actual Return to Compliance Date: 1990-07-23 00:00:00.0
Return to Compliance Qualifier: Observed
Violation Responsible Agency: State
Scheduled Compliance Date: 1990-07-23 00:00:00.0
Enforcement Identifier: 008
Date of Enforcement Action: 1990-05-23 00:00:00.0
Enforcement Responsible Agency: State
Enforcement Docket Number: Not reported
Enforcement Attorney: Not reported
Corrective Action Component: No
Appeal Initiated Date: Not reported
Appeal Resolution Date: Not reported
Disposition Status Date: Not reported
Disposition Status: Not reported
Disposition Status Description: Not reported

Map ID
Direction
Distance
Elevation

MAP FINDINGS

Site

Database(s)

EDR ID Number
EPA ID Number

PACIFIC TREATMENT CORP (Continued)

1000249933

Consent/Final Order Sequence Number:Not reported
Consent/Final Order Respondent Name: Not reported
Consent/Final Order Lead Agency: Not reported
Enforcement Type: WRITTEN INFORMAL
Enforcement Responsible Person: R9STA
Enforcement Responsible Sub-Organization: Not reported
SEP Sequence Number: Not reported
SEP Expenditure Amount: Not reported
SEP Scheduled Completion Date: Not reported
SEP Actual Date: Not reported
SEP Defaulted Date: Not reported
SEP Type: Not reported
SEP Type Description: Not reported
Proposed Amount: Not reported
Final Monetary Amount: Not reported
Paid Amount: Not reported
Final Count: Not reported
Final Amount: Not reported

Found Violation: Yes
Agency Which Determined Violation: State
Violation Short Description: LDR - General
Date Violation was Determined: 1989-03-22 00:00:00.0
Actual Return to Compliance Date: 1989-03-31 00:00:00.0
Return to Compliance Qualifier: Observed
Violation Responsible Agency: State
Scheduled Compliance Date: Not reported
Enforcement Identifier: 005
Date of Enforcement Action: 1989-05-08 00:00:00.0
Enforcement Responsible Agency: State
Enforcement Docket Number: Not reported
Enforcement Attorney: Not reported
Corrective Action Component: No
Appeal Initiated Date: Not reported
Appeal Resolution Date: Not reported
Disposition Status Date: Not reported
Disposition Status: Not reported
Disposition Status Description: Not reported

Consent/Final Order Sequence Number:Not reported
Consent/Final Order Respondent Name: Not reported
Consent/Final Order Lead Agency: Not reported
Enforcement Type: WRITTEN INFORMAL
Enforcement Responsible Person: R9STA
Enforcement Responsible Sub-Organization: Not reported
SEP Sequence Number: Not reported
SEP Expenditure Amount: Not reported
SEP Scheduled Completion Date: Not reported
SEP Actual Date: Not reported
SEP Defaulted Date: Not reported
SEP Type: Not reported
SEP Type Description: Not reported
Proposed Amount: Not reported
Final Monetary Amount: Not reported
Paid Amount: Not reported
Final Count: Not reported
Final Amount: Not reported

Map ID
Direction
Distance
Elevation

MAP FINDINGS

Site

Database(s)

EDR ID Number
EPA ID Number

PACIFIC TREATMENT CORP (Continued)

1000249933

| | |
|---|--------------------------------|
| Found Violation: | Yes |
| Agency Which Determined Violation: | State |
| Violation Short Description: | TSD - General |
| Date Violation was Determined: | 1990-10-24 00:00:00.0 |
| Actual Return to Compliance Date: | 1991-02-07 00:00:00.0 |
| Return to Compliance Qualifier: | Observed |
| Violation Responsible Agency: | State |
| Scheduled Compliance Date: | 1991-03-08 00:00:00.0 |
| Enforcement Identifier: | 009 |
| Date of Enforcement Action: | 1990-12-06 00:00:00.0 |
| Enforcement Responsible Agency: | State |
| Enforcement Docket Number: | Not reported |
| Enforcement Attorney: | Not reported |
| Corrective Action Component: | No |
| Appeal Initiated Date: | Not reported |
| Appeal Resolution Date: | Not reported |
| Disposition Status Date: | Not reported |
| Disposition Status: | Not reported |
| Disposition Status Description: | Not reported |
| Consent/Final Order Sequence Number: | Not reported |
| Consent/Final Order Respondent Name: | Not reported |
| Consent/Final Order Lead Agency: | Not reported |
| Enforcement Type: | FINAL 3008(A) COMPLIANCE ORDER |
| Enforcement Responsible Person: | R9STA |
| Enforcement Responsible Sub-Organization: | Not reported |
| SEP Sequence Number: | Not reported |
| SEP Expenditure Amount: | Not reported |
| SEP Scheduled Completion Date: | Not reported |
| SEP Actual Date: | Not reported |
| SEP Defaulted Date: | Not reported |
| SEP Type: | Not reported |
| SEP Type Description: | Not reported |
| Proposed Amount: | Not reported |
| Final Monetary Amount: | 41500 |
| Paid Amount: | 41500 |
| Final Count: | 1 |
| Final Amount: | 41500 |
| Found Violation: | Yes |
| Agency Which Determined Violation: | State |
| Violation Short Description: | TSD - Financial Requirements |
| Date Violation was Determined: | 1994-11-23 00:00:00.0 |
| Actual Return to Compliance Date: | 1994-11-23 00:00:00.0 |
| Return to Compliance Qualifier: | Observed |
| Violation Responsible Agency: | State |
| Scheduled Compliance Date: | 1994-12-12 00:00:00.0 |
| Enforcement Identifier: | 011 |
| Date of Enforcement Action: | 1994-11-23 00:00:00.0 |
| Enforcement Responsible Agency: | State |
| Enforcement Docket Number: | Not reported |
| Enforcement Attorney: | Not reported |
| Corrective Action Component: | No |
| Appeal Initiated Date: | Not reported |
| Appeal Resolution Date: | Not reported |
| Disposition Status Date: | Not reported |
| Disposition Status: | Not reported |
| Disposition Status Description: | Not reported |

Map ID
Direction
Distance
Elevation

MAP FINDINGS

Site

Database(s)

EDR ID Number
EPA ID Number

PACIFIC TREATMENT CORP (Continued)

1000249933

Consent/Final Order Sequence Number:Not reported
Consent/Final Order Respondent Name: Not reported
Consent/Final Order Lead Agency: Not reported
Enforcement Type: WRITTEN INFORMAL
Enforcement Responsible Person: R9STA
Enforcement Responsible Sub-Organization: Not reported
SEP Sequence Number: Not reported
SEP Expenditure Amount: Not reported
SEP Scheduled Completion Date: Not reported
SEP Actual Date: Not reported
SEP Defaulted Date: Not reported
SEP Type: Not reported
SEP Type Description: Not reported
Proposed Amount: Not reported
Final Monetary Amount: Not reported
Paid Amount: Not reported
Final Count: Not reported
Final Amount: Not reported

Found Violation: Yes
Agency Which Determined Violation: State
Violation Short Description: TSD - Financial Requirements
Date Violation was Determined: 1989-03-29 00:00:00.0
Actual Return to Compliance Date: 1989-03-31 00:00:00.0
Return to Compliance Qualifier: Observed
Violation Responsible Agency: State
Scheduled Compliance Date: Not reported
Enforcement Identifier: 004
Date of Enforcement Action: 1989-03-22 00:00:00.0
Enforcement Responsible Agency: State
Enforcement Docket Number: Not reported
Enforcement Attorney: Not reported
Corrective Action Component: No
Appeal Initiated Date: Not reported
Appeal Resolution Date: Not reported
Disposition Status Date: Not reported
Disposition Status: Not reported
Disposition Status Description: Not reported

Consent/Final Order Sequence Number:Not reported
Consent/Final Order Respondent Name: Not reported
Consent/Final Order Lead Agency: Not reported
Enforcement Type: WRITTEN INFORMAL
Enforcement Responsible Person: R9STA
Enforcement Responsible Sub-Organization: Not reported
SEP Sequence Number: Not reported
SEP Expenditure Amount: Not reported
SEP Scheduled Completion Date: Not reported
SEP Actual Date: Not reported
SEP Defaulted Date: Not reported
SEP Type: Not reported
SEP Type Description: Not reported
Proposed Amount: Not reported
Final Monetary Amount: Not reported
Paid Amount: Not reported
Final Count: Not reported
Final Amount: Not reported

Map ID
Direction
Distance
Elevation

MAP FINDINGS

Site

Database(s)

EDR ID Number
EPA ID Number

PACIFIC TREATMENT CORP (Continued)

1000249933

Found Violation: No
Agency Which Determined Violation: Not reported
Violation Short Description: Not reported
Date Violation was Determined: Not reported
Actual Return to Compliance Date: Not reported
Return to Compliance Qualifier: Not reported
Violation Responsible Agency: Not reported
Scheduled Compliance Date: Not reported
Enforcement Identifier: Not reported
Date of Enforcement Action: Not reported
Enforcement Responsible Agency: Not reported
Enforcement Docket Number: Not reported
Enforcement Attorney: Not reported
Corrective Action Component: Not reported
Appeal Initiated Date: Not reported
Appeal Resolution Date: Not reported
Disposition Status Date: Not reported
Disposition Status: Not reported
Disposition Status Description: Not reported
Consent/Final Order Sequence Number: Not reported
Consent/Final Order Respondent Name: Not reported
Consent/Final Order Lead Agency: Not reported
Enforcement Type: Not reported
Enforcement Responsible Person: Not reported
Enforcement Responsible Sub-Organization: Not reported
SEP Sequence Number: Not reported
SEP Expenditure Amount: Not reported
SEP Scheduled Completion Date: Not reported
SEP Actual Date: Not reported
SEP Defaulted Date: Not reported
SEP Type: Not reported
SEP Type Description: Not reported
Proposed Amount: Not reported
Final Monetary Amount: Not reported
Paid Amount: Not reported
Final Count: Not reported
Final Amount: Not reported

Found Violation: No
Agency Which Determined Violation: Not reported
Violation Short Description: Not reported
Date Violation was Determined: Not reported
Actual Return to Compliance Date: Not reported
Return to Compliance Qualifier: Not reported
Violation Responsible Agency: Not reported
Scheduled Compliance Date: Not reported
Enforcement Identifier: Not reported
Date of Enforcement Action: Not reported
Enforcement Responsible Agency: Not reported
Enforcement Docket Number: Not reported
Enforcement Attorney: Not reported
Corrective Action Component: Not reported
Appeal Initiated Date: Not reported
Appeal Resolution Date: Not reported
Disposition Status Date: Not reported
Disposition Status: Not reported
Disposition Status Description: Not reported

Map ID
Direction
Distance
Elevation

MAP FINDINGS

Site

Database(s)

EDR ID Number
EPA ID Number

PACIFIC TREATMENT CORP (Continued)

1000249933

Consent/Final Order Sequence Number:Not reported
Consent/Final Order Respondent Name: Not reported
Consent/Final Order Lead Agency: Not reported
Enforcement Type: Not reported
Enforcement Responsible Person: Not reported
Enforcement Responsible Sub-Organization: Not reported
SEP Sequence Number: Not reported
SEP Expenditure Amount: Not reported
SEP Scheduled Completion Date: Not reported
SEP Actual Date: Not reported
SEP Defaulted Date: Not reported
SEP Type: Not reported
SEP Type Description: Not reported
Proposed Amount: Not reported
Final Monetary Amount: Not reported
Paid Amount: Not reported
Final Count: Not reported
Final Amount: Not reported

Found Violation: No
Agency Which Determined Violation: Not reported
Violation Short Description: Not reported
Date Violation was Determined: Not reported
Actual Return to Compliance Date: Not reported
Return to Compliance Qualifier: Not reported
Violation Responsible Agency: Not reported
Scheduled Compliance Date: Not reported
Enforcement Identifier: Not reported
Date of Enforcement Action: Not reported
Enforcement Responsible Agency: Not reported
Enforcement Docket Number: Not reported
Enforcement Attorney: Not reported
Corrective Action Component: Not reported
Appeal Initiated Date: Not reported
Appeal Resolution Date: Not reported
Disposition Status Date: Not reported
Disposition Status: Not reported
Disposition Status Description: Not reported

Consent/Final Order Sequence Number:Not reported
Consent/Final Order Respondent Name: Not reported
Consent/Final Order Lead Agency: Not reported
Enforcement Type: Not reported
Enforcement Responsible Person: Not reported
Enforcement Responsible Sub-Organization: Not reported
SEP Sequence Number: Not reported
SEP Expenditure Amount: Not reported
SEP Scheduled Completion Date: Not reported
SEP Actual Date: Not reported
SEP Defaulted Date: Not reported
SEP Type: Not reported
SEP Type Description: Not reported
Proposed Amount: Not reported
Final Monetary Amount: Not reported
Paid Amount: Not reported
Final Count: Not reported
Final Amount: Not reported

Map ID
Direction
Distance
Elevation

MAP FINDINGS

Site

Database(s)

EDR ID Number
EPA ID Number

PACIFIC TREATMENT CORP (Continued)

1000249933

Found Violation: No
Agency Which Determined Violation: Not reported
Violation Short Description: Not reported
Date Violation was Determined: Not reported
Actual Return to Compliance Date: Not reported
Return to Compliance Qualifier: Not reported
Violation Responsible Agency: Not reported
Scheduled Compliance Date: Not reported
Enforcement Identifier: Not reported
Date of Enforcement Action: Not reported
Enforcement Responsible Agency: Not reported
Enforcement Docket Number: Not reported
Enforcement Attorney: Not reported
Corrective Action Component: Not reported
Appeal Initiated Date: Not reported
Appeal Resolution Date: Not reported
Disposition Status Date: Not reported
Disposition Status: Not reported
Disposition Status Description: Not reported
Consent/Final Order Sequence Number: Not reported
Consent/Final Order Respondent Name: Not reported
Consent/Final Order Lead Agency: Not reported
Enforcement Type: Not reported
Enforcement Responsible Person: Not reported
Enforcement Responsible Sub-Organization: Not reported
SEP Sequence Number: Not reported
SEP Expenditure Amount: Not reported
SEP Scheduled Completion Date: Not reported
SEP Actual Date: Not reported
SEP Defaulted Date: Not reported
SEP Type: Not reported
SEP Type Description: Not reported
Proposed Amount: Not reported
Final Monetary Amount: Not reported
Paid Amount: Not reported
Final Count: Not reported
Final Amount: Not reported

Found Violation: Yes
Agency Which Determined Violation: State
Violation Short Description: TSD - General
Date Violation was Determined: 1989-03-22 00:00:00.0
Actual Return to Compliance Date: 1989-03-31 00:00:00.0
Return to Compliance Qualifier: Observed
Violation Responsible Agency: State
Scheduled Compliance Date: Not reported
Enforcement Identifier: 006
Date of Enforcement Action: 1989-08-01 00:00:00.0
Enforcement Responsible Agency: State
Enforcement Docket Number: Not reported
Enforcement Attorney: Not reported
Corrective Action Component: No
Appeal Initiated Date: Not reported
Appeal Resolution Date: Not reported
Disposition Status Date: Not reported
Disposition Status: Not reported
Disposition Status Description: Not reported

Map ID
Direction
Distance
Elevation

MAP FINDINGS

Site

Database(s)

EDR ID Number
EPA ID Number

PACIFIC TREATMENT CORP (Continued)

1000249933

Consent/Final Order Sequence Number:Not reported
Consent/Final Order Respondent Name: Not reported
Consent/Final Order Lead Agency: Not reported
Enforcement Type: INITIAL 3008(A) COMPLIANCE
Enforcement Responsible Person: R9STA
Enforcement Responsible Sub-Organization: Not reported
SEP Sequence Number: Not reported
SEP Expenditure Amount: Not reported
SEP Scheduled Completion Date: Not reported
SEP Actual Date: Not reported
SEP Defaulted Date: Not reported
SEP Type: Not reported
SEP Type Description: Not reported
Proposed Amount: Not reported
Final Monetary Amount: Not reported
Paid Amount: Not reported
Final Count: Not reported
Final Amount: Not reported

Found Violation: Yes
Agency Which Determined Violation: State
Violation Short Description: TSD - General
Date Violation was Determined: 1987-01-14 00:00:00.0
Actual Return to Compliance Date: 1987-03-19 00:00:00.0
Return to Compliance Qualifier: Observed
Violation Responsible Agency: State
Scheduled Compliance Date: 1987-02-14 00:00:00.0
Enforcement Identifier: 001
Date of Enforcement Action: 1987-01-14 00:00:00.0
Enforcement Responsible Agency: State
Enforcement Docket Number: Not reported
Enforcement Attorney: Not reported
Corrective Action Component: No
Appeal Initiated Date: Not reported
Appeal Resolution Date: Not reported
Disposition Status Date: Not reported
Disposition Status: Not reported
Disposition Status Description: Not reported

Consent/Final Order Sequence Number:Not reported
Consent/Final Order Respondent Name: Not reported
Consent/Final Order Lead Agency: Not reported
Enforcement Type: WRITTEN INFORMAL
Enforcement Responsible Person: R9STA
Enforcement Responsible Sub-Organization: Not reported
SEP Sequence Number: Not reported
SEP Expenditure Amount: Not reported
SEP Scheduled Completion Date: Not reported
SEP Actual Date: Not reported
SEP Defaulted Date: Not reported
SEP Type: Not reported
SEP Type Description: Not reported
Proposed Amount: Not reported
Final Monetary Amount: Not reported
Paid Amount: Not reported
Final Count: Not reported
Final Amount: Not reported

Map ID
Direction
Distance
Elevation

MAP FINDINGS

Site

Database(s)

EDR ID Number
EPA ID Number

PACIFIC TREATMENT CORP (Continued)

1000249933

| | |
|---|------------------------------|
| Found Violation: | Yes |
| Agency Which Determined Violation: | State |
| Violation Short Description: | TSD - General |
| Date Violation was Determined: | 1990-10-24 00:00:00.0 |
| Actual Return to Compliance Date: | 1991-02-07 00:00:00.0 |
| Return to Compliance Qualifier: | Observed |
| Violation Responsible Agency: | State |
| Scheduled Compliance Date: | 1991-03-08 00:00:00.0 |
| Enforcement Identifier: | 010 |
| Date of Enforcement Action: | 1990-12-06 00:00:00.0 |
| Enforcement Responsible Agency: | State |
| Enforcement Docket Number: | Not reported |
| Enforcement Attorney: | Not reported |
| Corrective Action Component: | No |
| Appeal Initiated Date: | Not reported |
| Appeal Resolution Date: | Not reported |
| Disposition Status Date: | Not reported |
| Disposition Status: | Not reported |
| Disposition Status Description: | Not reported |
| Consent/Final Order Sequence Number: | Not reported |
| Consent/Final Order Respondent Name: | Not reported |
| Consent/Final Order Lead Agency: | Not reported |
| Enforcement Type: | WRITTEN INFORMAL |
| Enforcement Responsible Person: | R9STA |
| Enforcement Responsible Sub-Organization: | Not reported |
| SEP Sequence Number: | Not reported |
| SEP Expenditure Amount: | Not reported |
| SEP Scheduled Completion Date: | Not reported |
| SEP Actual Date: | Not reported |
| SEP Defaulted Date: | Not reported |
| SEP Type: | Not reported |
| SEP Type Description: | Not reported |
| Proposed Amount: | Not reported |
| Final Monetary Amount: | Not reported |
| Paid Amount: | Not reported |
| Final Count: | Not reported |
| Final Amount: | Not reported |
| | |
| Found Violation: | Yes |
| Agency Which Determined Violation: | State |
| Violation Short Description: | TSD - Financial Requirements |
| Date Violation was Determined: | 1989-03-22 00:00:00.0 |
| Actual Return to Compliance Date: | 1989-03-31 00:00:00.0 |
| Return to Compliance Qualifier: | Observed |
| Violation Responsible Agency: | State |
| Scheduled Compliance Date: | Not reported |
| Enforcement Identifier: | 004 |
| Date of Enforcement Action: | 1989-03-22 00:00:00.0 |
| Enforcement Responsible Agency: | State |
| Enforcement Docket Number: | Not reported |
| Enforcement Attorney: | Not reported |
| Corrective Action Component: | No |
| Appeal Initiated Date: | Not reported |
| Appeal Resolution Date: | Not reported |
| Disposition Status Date: | Not reported |
| Disposition Status: | Not reported |
| Disposition Status Description: | Not reported |

Map ID
Direction
Distance
Elevation

MAP FINDINGS

Site

Database(s)

EDR ID Number
EPA ID Number

PACIFIC TREATMENT CORP (Continued)

1000249933

Consent/Final Order Sequence Number: Not reported
Consent/Final Order Respondent Name: Not reported
Consent/Final Order Lead Agency: Not reported
Enforcement Type: WRITTEN INFORMAL
Enforcement Responsible Person: R9STA
Enforcement Responsible Sub-Organization: Not reported
SEP Sequence Number: Not reported
SEP Expenditure Amount: Not reported
SEP Scheduled Completion Date: Not reported
SEP Actual Date: Not reported
SEP Defaulted Date: Not reported
SEP Type: Not reported
SEP Type Description: Not reported
Proposed Amount: Not reported
Final Monetary Amount: Not reported
Paid Amount: Not reported
Final Count: Not reported
Final Amount: Not reported

Found Violation: Yes
Agency Which Determined Violation: State
Violation Short Description: LDR - General
Date Violation was Determined: 1989-03-22 00:00:00.0
Actual Return to Compliance Date: 1989-03-31 00:00:00.0
Return to Compliance Qualifier: Observed
Violation Responsible Agency: State
Scheduled Compliance Date: Not reported
Enforcement Identifier: 005
Date of Enforcement Action: 1989-05-08 00:00:00.0
Enforcement Responsible Agency: State
Enforcement Docket Number: Not reported
Enforcement Attorney: Not reported
Corrective Action Component: No
Appeal Initiated Date: Not reported
Appeal Resolution Date: Not reported
Disposition Status Date: Not reported
Disposition Status: Not reported
Disposition Status Description: Not reported

Consent/Final Order Sequence Number: Not reported
Consent/Final Order Respondent Name: Not reported
Consent/Final Order Lead Agency: Not reported
Enforcement Type: WRITTEN INFORMAL
Enforcement Responsible Person: R9STA
Enforcement Responsible Sub-Organization: Not reported
SEP Sequence Number: Not reported
SEP Expenditure Amount: Not reported
SEP Scheduled Completion Date: Not reported
SEP Actual Date: Not reported
SEP Defaulted Date: Not reported
SEP Type: Not reported
SEP Type Description: Not reported
Proposed Amount: Not reported
Final Monetary Amount: Not reported
Paid Amount: Not reported
Final Count: Not reported
Final Amount: Not reported

Map ID
Direction
Distance
Elevation

MAP FINDINGS

Site

Database(s)

EDR ID Number
EPA ID Number

PACIFIC TREATMENT CORP (Continued)

1000249933

Found Violation: Yes
Agency Which Determined Violation: State
Violation Short Description: TSD - General
Date Violation was Determined: 1988-04-08 00:00:00.0
Actual Return to Compliance Date: 1988-11-29 00:00:00.0
Return to Compliance Qualifier: Observed
Violation Responsible Agency: State
Scheduled Compliance Date: Not reported
Enforcement Identifier: 003
Date of Enforcement Action: 1988-06-08 00:00:00.0
Enforcement Responsible Agency: State
Enforcement Docket Number: Not reported
Enforcement Attorney: Not reported
Corrective Action Component: No
Appeal Initiated Date: Not reported
Appeal Resolution Date: Not reported
Disposition Status Date: Not reported
Disposition Status: Not reported
Disposition Status Description: Not reported
Consent/Final Order Sequence Number: Not reported
Consent/Final Order Respondent Name: Not reported
Consent/Final Order Lead Agency: Not reported
Enforcement Type: WRITTEN INFORMAL
Enforcement Responsible Person: R9STA
Enforcement Responsible Sub-Organization: Not reported
SEP Sequence Number: Not reported
SEP Expenditure Amount: Not reported
SEP Scheduled Completion Date: Not reported
SEP Actual Date: Not reported
SEP Defaulted Date: Not reported
SEP Type: Not reported
SEP Type Description: Not reported
Proposed Amount: Not reported
Final Monetary Amount: Not reported
Paid Amount: Not reported
Final Count: Not reported
Final Amount: Not reported

Found Violation: Yes
Agency Which Determined Violation: State
Violation Short Description: TSD - General
Date Violation was Determined: 1990-10-24 00:00:00.0
Actual Return to Compliance Date: 1991-02-07 00:00:00.0
Return to Compliance Qualifier: Observed
Violation Responsible Agency: State
Scheduled Compliance Date: 1991-01-05 00:00:00.0
Enforcement Identifier: 009
Date of Enforcement Action: 1990-12-06 00:00:00.0
Enforcement Responsible Agency: State
Enforcement Docket Number: Not reported
Enforcement Attorney: Not reported
Corrective Action Component: No
Appeal Initiated Date: Not reported
Appeal Resolution Date: Not reported
Disposition Status Date: Not reported
Disposition Status: Not reported
Disposition Status Description: Not reported

Map ID
Direction
Distance
Elevation

MAP FINDINGS

Site

Database(s)

EDR ID Number
EPA ID Number

PACIFIC TREATMENT CORP (Continued)

1000249933

Consent/Final Order Sequence Number: Not reported
Consent/Final Order Respondent Name: Not reported
Consent/Final Order Lead Agency: Not reported
Enforcement Type: FINAL 3008(A) COMPLIANCE ORDER
Enforcement Responsible Person: R9STA
Enforcement Responsible Sub-Organization: Not reported
SEP Sequence Number: Not reported
SEP Expenditure Amount: Not reported
SEP Scheduled Completion Date: Not reported
SEP Actual Date: Not reported
SEP Defaulted Date: Not reported
SEP Type: Not reported
SEP Type Description: Not reported
Proposed Amount: Not reported
Final Monetary Amount: 41500
Paid Amount: 41500
Final Count: 1
Final Amount: 41500

Found Violation: No
Agency Which Determined Violation: Not reported
Violation Short Description: Not reported
Date Violation was Determined: Not reported
Actual Return to Compliance Date: Not reported
Return to Compliance Qualifier: Not reported
Violation Responsible Agency: Not reported
Scheduled Compliance Date: Not reported
Enforcement Identifier: Not reported
Date of Enforcement Action: Not reported
Enforcement Responsible Agency: Not reported
Enforcement Docket Number: Not reported
Enforcement Attorney: Not reported
Corrective Action Component: Not reported
Appeal Initiated Date: Not reported
Appeal Resolution Date: Not reported
Disposition Status Date: Not reported
Disposition Status: Not reported
Disposition Status Description: Not reported

Consent/Final Order Sequence Number: Not reported
Consent/Final Order Respondent Name: Not reported
Consent/Final Order Lead Agency: Not reported
Enforcement Type: Not reported
Enforcement Responsible Person: Not reported
Enforcement Responsible Sub-Organization: Not reported
SEP Sequence Number: Not reported
SEP Expenditure Amount: Not reported
SEP Scheduled Completion Date: Not reported
SEP Actual Date: Not reported
SEP Defaulted Date: Not reported
SEP Type: Not reported
SEP Type Description: Not reported
Proposed Amount: Not reported
Final Monetary Amount: Not reported
Paid Amount: Not reported
Final Count: Not reported
Final Amount: Not reported

Map ID
Direction
Distance
Elevation

MAP FINDINGS

Site

Database(s)

EDR ID Number
EPA ID Number

PACIFIC TREATMENT CORP (Continued)

1000249933

Found Violation: Yes
Agency Which Determined Violation: State
Violation Short Description: LDR - General
Date Violation was Determined: 1989-03-22 00:00:00.0
Actual Return to Compliance Date: 1989-03-31 00:00:00.0
Return to Compliance Qualifier: Observed
Violation Responsible Agency: State
Scheduled Compliance Date: Not reported
Enforcement Identifier: 006
Date of Enforcement Action: 1989-08-01 00:00:00.0
Enforcement Responsible Agency: State
Enforcement Docket Number: Not reported
Enforcement Attorney: Not reported
Corrective Action Component: No
Appeal Initiated Date: Not reported
Appeal Resolution Date: Not reported
Disposition Status Date: Not reported
Disposition Status: Not reported
Disposition Status Description: Not reported
Consent/Final Order Sequence Number: Not reported
Consent/Final Order Respondent Name: Not reported
Consent/Final Order Lead Agency: Not reported
Enforcement Type: INITIAL 3008(A) COMPLIANCE
Enforcement Responsible Person: R9STA
Enforcement Responsible Sub-Organization: Not reported
SEP Sequence Number: Not reported
SEP Expenditure Amount: Not reported
SEP Scheduled Completion Date: Not reported
SEP Actual Date: Not reported
SEP Defaulted Date: Not reported
SEP Type: Not reported
SEP Type Description: Not reported
Proposed Amount: Not reported
Final Monetary Amount: Not reported
Paid Amount: Not reported
Final Count: Not reported
Final Amount: Not reported

Found Violation: Yes
Agency Which Determined Violation: State
Violation Short Description: TSD - General
Date Violation was Determined: 1989-03-22 00:00:00.0
Actual Return to Compliance Date: 1989-03-31 00:00:00.0
Return to Compliance Qualifier: Observed
Violation Responsible Agency: State
Scheduled Compliance Date: Not reported
Enforcement Identifier: 001
Date of Enforcement Action: 1989-08-01 00:00:00.0
Enforcement Responsible Agency: EPA
Enforcement Docket Number: Not reported
Enforcement Attorney: Not reported
Corrective Action Component: No
Appeal Initiated Date: Not reported
Appeal Resolution Date: Not reported
Disposition Status Date: Not reported
Disposition Status: Not reported
Disposition Status Description: Not reported

Map ID
Direction
Distance
Elevation

MAP FINDINGS

Site

Database(s)

EDR ID Number
EPA ID Number

PACIFIC TREATMENT CORP (Continued)

1000249933

Consent/Final Order Sequence Number:Not reported
Consent/Final Order Respondent Name: Not reported
Consent/Final Order Lead Agency: Not reported
Enforcement Type: INITIAL 3008(A) COMPLIANCE
Enforcement Responsible Person: R9EPA
Enforcement Responsible Sub-Organization: Not reported
SEP Sequence Number: Not reported
SEP Expenditure Amount: Not reported
SEP Scheduled Completion Date: Not reported
SEP Actual Date: Not reported
SEP Defaulted Date: Not reported
SEP Type: Not reported
SEP Type Description: Not reported
Proposed Amount: 55150
Final Monetary Amount: 55150
Paid Amount: 55150
Final Count: 1
Final Amount: 55150

Found Violation: Yes
Agency Which Determined Violation: State
Violation Short Description: TSD - General
Date Violation was Determined: 1987-01-14 00:00:00.0
Actual Return to Compliance Date: 1987-08-06 00:00:00.0
Return to Compliance Qualifier: Unverifiable
Violation Responsible Agency: State
Scheduled Compliance Date: Not reported
Enforcement Identifier: Not reported
Date of Enforcement Action: Not reported
Enforcement Responsible Agency: Not reported
Enforcement Docket Number: Not reported
Enforcement Attorney: Not reported
Corrective Action Component: Not reported
Appeal Initiated Date: Not reported
Appeal Resolution Date: Not reported
Disposition Status Date: Not reported
Disposition Status: Not reported
Disposition Status Description: Not reported
Consent/Final Order Sequence Number:Not reported
Consent/Final Order Respondent Name: Not reported
Consent/Final Order Lead Agency: Not reported
Enforcement Type: Not reported
Enforcement Responsible Person: Not reported
Enforcement Responsible Sub-Organization: Not reported
SEP Sequence Number: Not reported
SEP Expenditure Amount: Not reported
SEP Scheduled Completion Date: Not reported
SEP Actual Date: Not reported
SEP Defaulted Date: Not reported
SEP Type: Not reported
SEP Type Description: Not reported
Proposed Amount: Not reported
Final Monetary Amount: Not reported
Paid Amount: Not reported
Final Count: Not reported
Final Amount: Not reported

Map ID
Direction
Distance
Elevation

MAP FINDINGS

Site

Database(s)

EDR ID Number
EPA ID Number

PACIFIC TREATMENT CORP (Continued)

1000249933

Found Violation: No
Agency Which Determined Violation: Not reported
Violation Short Description: Not reported
Date Violation was Determined: Not reported
Actual Return to Compliance Date: Not reported
Return to Compliance Qualifier: Not reported
Violation Responsible Agency: Not reported
Scheduled Compliance Date: Not reported
Enforcement Identifier: Not reported
Date of Enforcement Action: Not reported
Enforcement Responsible Agency: Not reported
Enforcement Docket Number: Not reported
Enforcement Attorney: Not reported
Corrective Action Component: Not reported
Appeal Initiated Date: Not reported
Appeal Resolution Date: Not reported
Disposition Status Date: Not reported
Disposition Status: Not reported
Disposition Status Description: Not reported
Consent/Final Order Sequence Number: Not reported
Consent/Final Order Respondent Name: Not reported
Consent/Final Order Lead Agency: Not reported
Enforcement Type: Not reported
Enforcement Responsible Person: Not reported
Enforcement Responsible Sub-Organization: Not reported
SEP Sequence Number: Not reported
SEP Expenditure Amount: Not reported
SEP Scheduled Completion Date: Not reported
SEP Actual Date: Not reported
SEP Defaulted Date: Not reported
SEP Type: Not reported
SEP Type Description: Not reported
Proposed Amount: Not reported
Final Monetary Amount: Not reported
Paid Amount: Not reported
Final Count: Not reported
Final Amount: Not reported

Found Violation: No
Agency Which Determined Violation: Not reported
Violation Short Description: Not reported
Date Violation was Determined: Not reported
Actual Return to Compliance Date: Not reported
Return to Compliance Qualifier: Not reported
Violation Responsible Agency: Not reported
Scheduled Compliance Date: Not reported
Enforcement Identifier: Not reported
Date of Enforcement Action: Not reported
Enforcement Responsible Agency: Not reported
Enforcement Docket Number: Not reported
Enforcement Attorney: Not reported
Corrective Action Component: Not reported
Appeal Initiated Date: Not reported
Appeal Resolution Date: Not reported
Disposition Status Date: Not reported
Disposition Status: Not reported
Disposition Status Description: Not reported

Map ID
Direction
Distance
Elevation

MAP FINDINGS

Site

Database(s)

EDR ID Number
EPA ID Number

PACIFIC TREATMENT CORP (Continued)

1000249933

Consent/Final Order Sequence Number:Not reported
Consent/Final Order Respondent Name: Not reported
Consent/Final Order Lead Agency: Not reported
Enforcement Type: Not reported
Enforcement Responsible Person: Not reported
Enforcement Responsible Sub-Organization: Not reported
SEP Sequence Number: Not reported
SEP Expenditure Amount: Not reported
SEP Scheduled Completion Date: Not reported
SEP Actual Date: Not reported
SEP Defaulted Date: Not reported
SEP Type: Not reported
SEP Type Description: Not reported
Proposed Amount: Not reported
Final Monetary Amount: Not reported
Paid Amount: Not reported
Final Count: Not reported
Final Amount: Not reported

Found Violation: Yes
Agency Which Determined Violation: State
Violation Short Description: TSD - General
Date Violation was Determined: 1987-08-06 00:00:00.0
Actual Return to Compliance Date: 1987-10-11 00:00:00.0
Return to Compliance Qualifier: Observed
Violation Responsible Agency: State
Scheduled Compliance Date: 1987-10-02 00:00:00.0
Enforcement Identifier: 002
Date of Enforcement Action: 1987-09-02 00:00:00.0
Enforcement Responsible Agency: State
Enforcement Docket Number: Not reported
Enforcement Attorney: Not reported
Corrective Action Component: No
Appeal Initiated Date: Not reported
Appeal Resolution Date: Not reported
Disposition Status Date: Not reported
Disposition Status: Not reported
Disposition Status Description: Not reported

Consent/Final Order Sequence Number:Not reported
Consent/Final Order Respondent Name: Not reported
Consent/Final Order Lead Agency: Not reported
Enforcement Type: WRITTEN INFORMAL
Enforcement Responsible Person: R9STA
Enforcement Responsible Sub-Organization: Not reported
SEP Sequence Number: Not reported
SEP Expenditure Amount: Not reported
SEP Scheduled Completion Date: Not reported
SEP Actual Date: Not reported
SEP Defaulted Date: Not reported
SEP Type: Not reported
SEP Type Description: Not reported
Proposed Amount: Not reported
Final Monetary Amount: Not reported
Paid Amount: Not reported
Final Count: Not reported
Final Amount: Not reported

Map ID
Direction
Distance
Elevation

MAP FINDINGS

Site

Database(s)

EDR ID Number
EPA ID Number

PACIFIC TREATMENT CORP (Continued)

1000249933

Found Violation: No
Agency Which Determined Violation: Not reported
Violation Short Description: Not reported
Date Violation was Determined: Not reported
Actual Return to Compliance Date: Not reported
Return to Compliance Qualifier: Not reported
Violation Responsible Agency: Not reported
Scheduled Compliance Date: Not reported
Enforcement Identifier: Not reported
Date of Enforcement Action: Not reported
Enforcement Responsible Agency: Not reported
Enforcement Docket Number: Not reported
Enforcement Attorney: Not reported
Corrective Action Component: Not reported
Appeal Initiated Date: Not reported
Appeal Resolution Date: Not reported
Disposition Status Date: Not reported
Disposition Status: Not reported
Disposition Status Description: Not reported
Consent/Final Order Sequence Number: Not reported
Consent/Final Order Respondent Name: Not reported
Consent/Final Order Lead Agency: Not reported
Enforcement Type: Not reported
Enforcement Responsible Person: Not reported
Enforcement Responsible Sub-Organization: Not reported
SEP Sequence Number: Not reported
SEP Expenditure Amount: Not reported
SEP Scheduled Completion Date: Not reported
SEP Actual Date: Not reported
SEP Defaulted Date: Not reported
SEP Type: Not reported
SEP Type Description: Not reported
Proposed Amount: Not reported
Final Monetary Amount: Not reported
Paid Amount: Not reported
Final Count: Not reported
Final Amount: Not reported

Found Violation: No
Agency Which Determined Violation: Not reported
Violation Short Description: Not reported
Date Violation was Determined: Not reported
Actual Return to Compliance Date: Not reported
Return to Compliance Qualifier: Not reported
Violation Responsible Agency: Not reported
Scheduled Compliance Date: Not reported
Enforcement Identifier: Not reported
Date of Enforcement Action: Not reported
Enforcement Responsible Agency: Not reported
Enforcement Docket Number: Not reported
Enforcement Attorney: Not reported
Corrective Action Component: Not reported
Appeal Initiated Date: Not reported
Appeal Resolution Date: Not reported
Disposition Status Date: Not reported
Disposition Status: Not reported
Disposition Status Description: Not reported

Map ID
Direction
Distance
Elevation

MAP FINDINGS

Site

Database(s)

EDR ID Number
EPA ID Number

PACIFIC TREATMENT CORP (Continued)

1000249933

Consent/Final Order Sequence Number:Not reported
Consent/Final Order Respondent Name: Not reported
Consent/Final Order Lead Agency: Not reported
Enforcement Type: Not reported
Enforcement Responsible Person: Not reported
Enforcement Responsible Sub-Organization: Not reported
SEP Sequence Number: Not reported
SEP Expenditure Amount: Not reported
SEP Scheduled Completion Date: Not reported
SEP Actual Date: Not reported
SEP Defaulted Date: Not reported
SEP Type: Not reported
SEP Type Description: Not reported
Proposed Amount: Not reported
Final Monetary Amount: Not reported
Paid Amount: Not reported
Final Count: Not reported
Final Amount: Not reported

Found Violation: Yes
Agency Which Determined Violation: State
Violation Short Description: TSD - General
Date Violation was Determined: 1990-10-24 00:00:00.0
Actual Return to Compliance Date: 1991-02-07 00:00:00.0
Return to Compliance Qualifier: Observed
Violation Responsible Agency: State
Scheduled Compliance Date: 1991-01-05 00:00:00.0
Enforcement Identifier: 010
Date of Enforcement Action: 1990-12-06 00:00:00.0
Enforcement Responsible Agency: State
Enforcement Docket Number: Not reported
Enforcement Attorney: Not reported
Corrective Action Component: No
Appeal Initiated Date: Not reported
Appeal Resolution Date: Not reported
Disposition Status Date: Not reported
Disposition Status: Not reported
Disposition Status Description: Not reported
Consent/Final Order Sequence Number:Not reported
Consent/Final Order Respondent Name: Not reported
Consent/Final Order Lead Agency: Not reported
Enforcement Type: WRITTEN INFORMAL
Enforcement Responsible Person: R9STA
Enforcement Responsible Sub-Organization: Not reported
SEP Sequence Number: Not reported
SEP Expenditure Amount: Not reported
SEP Scheduled Completion Date: Not reported
SEP Actual Date: Not reported
SEP Defaulted Date: Not reported
SEP Type: Not reported
SEP Type Description: Not reported
Proposed Amount: Not reported
Final Monetary Amount: Not reported
Paid Amount: Not reported
Final Count: Not reported
Final Amount: Not reported

Map ID
Direction
Distance
Elevation

MAP FINDINGS

Site

Database(s)

EDR ID Number
EPA ID Number

PACIFIC TREATMENT CORP (Continued)

1000249933

Found Violation: No
Agency Which Determined Violation: Not reported
Violation Short Description: Not reported
Date Violation was Determined: Not reported
Actual Return to Compliance Date: Not reported
Return to Compliance Qualifier: Not reported
Violation Responsible Agency: Not reported
Scheduled Compliance Date: Not reported
Enforcement Identifier: Not reported
Date of Enforcement Action: Not reported
Enforcement Responsible Agency: Not reported
Enforcement Docket Number: Not reported
Enforcement Attorney: Not reported
Corrective Action Component: Not reported
Appeal Initiated Date: Not reported
Appeal Resolution Date: Not reported
Disposition Status Date: Not reported
Disposition Status: Not reported
Disposition Status Description: Not reported
Consent/Final Order Sequence Number: Not reported
Consent/Final Order Respondent Name: Not reported
Consent/Final Order Lead Agency: Not reported
Enforcement Type: Not reported
Enforcement Responsible Person: Not reported
Enforcement Responsible Sub-Organization: Not reported
SEP Sequence Number: Not reported
SEP Expenditure Amount: Not reported
SEP Scheduled Completion Date: Not reported
SEP Actual Date: Not reported
SEP Defaulted Date: Not reported
SEP Type: Not reported
SEP Type Description: Not reported
Proposed Amount: Not reported
Final Monetary Amount: Not reported
Paid Amount: Not reported
Final Count: Not reported
Final Amount: Not reported

Found Violation: Yes
Agency Which Determined Violation: State
Violation Short Description: Generators - General
Date Violation was Determined: 1990-03-12 00:00:00.0
Actual Return to Compliance Date: 1990-04-11 00:00:00.0
Return to Compliance Qualifier: Unverifiable
Violation Responsible Agency: State
Scheduled Compliance Date: Not reported
Enforcement Identifier: Not reported
Date of Enforcement Action: Not reported
Enforcement Responsible Agency: Not reported
Enforcement Docket Number: Not reported
Enforcement Attorney: Not reported
Corrective Action Component: Not reported
Appeal Initiated Date: Not reported
Appeal Resolution Date: Not reported
Disposition Status Date: Not reported
Disposition Status: Not reported
Disposition Status Description: Not reported

Map ID
Direction
Distance
Elevation

MAP FINDINGS

Site

Database(s)

EDR ID Number
EPA ID Number

PACIFIC TREATMENT CORP (Continued)

1000249933

Consent/Final Order Sequence Number: Not reported
Consent/Final Order Respondent Name: Not reported
Consent/Final Order Lead Agency: Not reported
Enforcement Type: Not reported
Enforcement Responsible Person: Not reported
Enforcement Responsible Sub-Organization: Not reported
SEP Sequence Number: Not reported
SEP Expenditure Amount: Not reported
SEP Scheduled Completion Date: Not reported
SEP Actual Date: Not reported
SEP Defaulted Date: Not reported
SEP Type: Not reported
SEP Type Description: Not reported
Proposed Amount: Not reported
Final Monetary Amount: Not reported
Paid Amount: Not reported
Final Count: Not reported
Final Amount: Not reported

Evaluation Action Summary:

Evaluation Date: 1990-03-13 00:00:00.0
Evaluation Responsible Agency: State
Found Violation: No
Evaluation Type Description: FINANCIAL RECORD REVIEW
Evaluation Responsible Person Identifier: R9STA
Evaluation Responsible Sub-Organization: Not reported
Actual Return to Compliance Date: Not reported
Scheduled Compliance Date: Not reported
Date of Request: Not reported
Date Response Received: Not reported
Request Agency: Not reported
Former Citation: Not reported

Evaluation Date: 1989-03-22 00:00:00.0
Evaluation Responsible Agency: State
Found Violation: Yes
Evaluation Type Description: FINANCIAL RECORD REVIEW
Evaluation Responsible Person Identifier: R9STA
Evaluation Responsible Sub-Organization: Not reported
Actual Return to Compliance Date: 1989-03-31 00:00:00.0
Scheduled Compliance Date: Not reported
Date of Request: Not reported
Date Response Received: Not reported
Request Agency: Not reported
Former Citation: Not reported

Evaluation Date: 1989-10-31 00:00:00.0
Evaluation Responsible Agency: State
Found Violation: Yes
Evaluation Type Description: COMPLIANCE EVALUATION INSPECTION ON-SITE
Evaluation Responsible Person Identifier: R9STA
Evaluation Responsible Sub-Organization: Not reported
Actual Return to Compliance Date: 1990-07-23 00:00:00.0
Scheduled Compliance Date: Not reported
Date of Request: Not reported
Date Response Received: Not reported
Request Agency: Not reported

Map ID
Direction
Distance
Elevation

MAP FINDINGS

Site

Database(s)

EDR ID Number
EPA ID Number

PACIFIC TREATMENT CORP (Continued)

1000249933

| | |
|---|--|
| Former Citation: | Not reported |
| Evaluation Date: | 1989-03-22 00:00:00.0 |
| Evaluation Responsible Agency: | State |
| Found Violation: | Yes |
| Evaluation Type Description: | FINANCIAL RECORD REVIEW |
| Evaluation Responsible Person Identifier: | R9STA |
| Evaluation Responsible Sub-Organization: | Not reported |
| Actual Return to Compliance Date: | 1989-03-31 00:00:00.0 |
| Scheduled Compliance Date: | Not reported |
| Date of Request: | Not reported |
| Date Response Received: | Not reported |
| Request Agency: | Not reported |
| Former Citation: | Not reported |
| Evaluation Date: | 1990-04-11 00:00:00.0 |
| Evaluation Responsible Agency: | State |
| Found Violation: | Yes |
| Evaluation Type Description: | COMPLIANCE EVALUATION INSPECTION ON-SITE |
| Evaluation Responsible Person Identifier: | R9STA |
| Evaluation Responsible Sub-Organization: | Not reported |
| Actual Return to Compliance Date: | 1990-07-23 00:00:00.0 |
| Scheduled Compliance Date: | 1990-07-23 00:00:00.0 |
| Date of Request: | Not reported |
| Date Response Received: | Not reported |
| Request Agency: | Not reported |
| Former Citation: | Not reported |
| Evaluation Date: | 1989-03-22 00:00:00.0 |
| Evaluation Responsible Agency: | State |
| Found Violation: | Yes |
| Evaluation Type Description: | FINANCIAL RECORD REVIEW |
| Evaluation Responsible Person Identifier: | R9STA |
| Evaluation Responsible Sub-Organization: | Not reported |
| Actual Return to Compliance Date: | 1989-03-31 00:00:00.0 |
| Scheduled Compliance Date: | Not reported |
| Date of Request: | Not reported |
| Date Response Received: | Not reported |
| Request Agency: | Not reported |
| Former Citation: | Not reported |
| Evaluation Date: | 1990-10-24 00:00:00.0 |
| Evaluation Responsible Agency: | State |
| Found Violation: | Yes |
| Evaluation Type Description: | COMPLIANCE EVALUATION INSPECTION ON-SITE |
| Evaluation Responsible Person Identifier: | R9STA |
| Evaluation Responsible Sub-Organization: | Not reported |
| Actual Return to Compliance Date: | 1991-02-07 00:00:00.0 |
| Scheduled Compliance Date: | 1991-03-08 00:00:00.0 |
| Date of Request: | Not reported |
| Date Response Received: | Not reported |
| Request Agency: | Not reported |
| Former Citation: | Not reported |
| Evaluation Date: | 1994-10-12 00:00:00.0 |
| Evaluation Responsible Agency: | State |
| Found Violation: | Yes |

Map ID
Direction
Distance
Elevation

MAP FINDINGS

Site

Database(s)

EDR ID Number
EPA ID Number

PACIFIC TREATMENT CORP (Continued)

1000249933

| | |
|---|--|
| Evaluation Type Description: | COMPLIANCE EVALUATION INSPECTION ON-SITE |
| Evaluation Responsible Person Identifier: | R9STA |
| Evaluation Responsible Sub-Organization: | Not reported |
| Actual Return to Compliance Date: | 1994-11-23 00:00:00.0 |
| Scheduled Compliance Date: | 1994-12-12 00:00:00.0 |
| Date of Request: | Not reported |
| Date Response Received: | Not reported |
| Request Agency: | Not reported |
| Former Citation: | Not reported |
| Evaluation Date: | 1989-03-22 00:00:00.0 |
| Evaluation Responsible Agency: | State |
| Found Violation: | Yes |
| Evaluation Type Description: | FINANCIAL RECORD REVIEW |
| Evaluation Responsible Person Identifier: | R9STA |
| Evaluation Responsible Sub-Organization: | Not reported |
| Actual Return to Compliance Date: | 1989-03-31 00:00:00.0 |
| Scheduled Compliance Date: | Not reported |
| Date of Request: | Not reported |
| Date Response Received: | Not reported |
| Request Agency: | Not reported |
| Former Citation: | Not reported |
| Evaluation Date: | 1988-04-13 00:00:00.0 |
| Evaluation Responsible Agency: | State |
| Found Violation: | No |
| Evaluation Type Description: | FINANCIAL RECORD REVIEW |
| Evaluation Responsible Person Identifier: | R9STA |
| Evaluation Responsible Sub-Organization: | Not reported |
| Actual Return to Compliance Date: | Not reported |
| Scheduled Compliance Date: | Not reported |
| Date of Request: | Not reported |
| Date Response Received: | Not reported |
| Request Agency: | Not reported |
| Former Citation: | Not reported |
| Evaluation Date: | 1987-09-21 00:00:00.0 |
| Evaluation Responsible Agency: | EPA |
| Found Violation: | No |
| Evaluation Type Description: | COMPLIANCE EVALUATION INSPECTION ON-SITE |
| Evaluation Responsible Person Identifier: | R9EPA |
| Evaluation Responsible Sub-Organization: | Not reported |
| Actual Return to Compliance Date: | Not reported |
| Scheduled Compliance Date: | Not reported |
| Date of Request: | Not reported |
| Date Response Received: | Not reported |
| Request Agency: | Not reported |
| Former Citation: | Not reported |
| Evaluation Date: | 1989-03-22 00:00:00.0 |
| Evaluation Responsible Agency: | State |
| Found Violation: | No |
| Evaluation Type Description: | COMPLIANCE EVALUATION INSPECTION ON-SITE |
| Evaluation Responsible Person Identifier: | R9STA |
| Evaluation Responsible Sub-Organization: | Not reported |
| Actual Return to Compliance Date: | Not reported |
| Scheduled Compliance Date: | Not reported |

Map ID
Direction
Distance
Elevation

MAP FINDINGS

Site

Database(s)

EDR ID Number
EPA ID Number

PACIFIC TREATMENT CORP (Continued)

1000249933

| | |
|---|--|
| Date of Request: | Not reported |
| Date Response Received: | Not reported |
| Request Agency: | Not reported |
| Former Citation: | Not reported |
| Evaluation Date: | 1990-10-02 00:00:00.0 |
| Evaluation Responsible Agency: | State |
| Found Violation: | No |
| Evaluation Type Description: | FINANCIAL RECORD REVIEW |
| Evaluation Responsible Person Identifier: | R9STA |
| Evaluation Responsible Sub-Organization: | Not reported |
| Actual Return to Compliance Date: | Not reported |
| Scheduled Compliance Date: | Not reported |
| Date of Request: | Not reported |
| Date Response Received: | Not reported |
| Request Agency: | Not reported |
| Former Citation: | Not reported |
| Evaluation Date: | 1989-03-22 00:00:00.0 |
| Evaluation Responsible Agency: | State |
| Found Violation: | Yes |
| Evaluation Type Description: | FINANCIAL RECORD REVIEW |
| Evaluation Responsible Person Identifier: | R9STA |
| Evaluation Responsible Sub-Organization: | Not reported |
| Actual Return to Compliance Date: | 1989-03-31 00:00:00.0 |
| Scheduled Compliance Date: | Not reported |
| Date of Request: | Not reported |
| Date Response Received: | Not reported |
| Request Agency: | Not reported |
| Former Citation: | Not reported |
| Evaluation Date: | 1987-01-14 00:00:00.0 |
| Evaluation Responsible Agency: | State |
| Found Violation: | Yes |
| Evaluation Type Description: | COMPLIANCE EVALUATION INSPECTION ON-SITE |
| Evaluation Responsible Person Identifier: | R9EPA |
| Evaluation Responsible Sub-Organization: | Not reported |
| Actual Return to Compliance Date: | 1987-03-19 00:00:00.0 |
| Scheduled Compliance Date: | 1987-02-14 00:00:00.0 |
| Date of Request: | Not reported |
| Date Response Received: | Not reported |
| Request Agency: | Not reported |
| Former Citation: | Not reported |
| Evaluation Date: | 1990-10-24 00:00:00.0 |
| Evaluation Responsible Agency: | State |
| Found Violation: | Yes |
| Evaluation Type Description: | COMPLIANCE EVALUATION INSPECTION ON-SITE |
| Evaluation Responsible Person Identifier: | R9STA |
| Evaluation Responsible Sub-Organization: | Not reported |
| Actual Return to Compliance Date: | 1991-02-07 00:00:00.0 |
| Scheduled Compliance Date: | 1991-03-08 00:00:00.0 |
| Date of Request: | Not reported |
| Date Response Received: | Not reported |
| Request Agency: | Not reported |
| Former Citation: | Not reported |

Map ID
Direction
Distance
Elevation

MAP FINDINGS

Site

Database(s)

EDR ID Number
EPA ID Number

PACIFIC TREATMENT CORP (Continued)

1000249933

| | |
|---|--|
| Evaluation Date: | 1989-03-22 00:00:00.0 |
| Evaluation Responsible Agency: | State |
| Found Violation: | Yes |
| Evaluation Type Description: | FINANCIAL RECORD REVIEW |
| Evaluation Responsible Person Identifier: | R9STA |
| Evaluation Responsible Sub-Organization: | Not reported |
| Actual Return to Compliance Date: | 1989-03-31 00:00:00.0 |
| Scheduled Compliance Date: | Not reported |
| Date of Request: | Not reported |
| Date Response Received: | Not reported |
| Request Agency: | Not reported |
| Former Citation: | Not reported |
| Evaluation Date: | 1989-03-22 00:00:00.0 |
| Evaluation Responsible Agency: | State |
| Found Violation: | Yes |
| Evaluation Type Description: | FINANCIAL RECORD REVIEW |
| Evaluation Responsible Person Identifier: | R9STA |
| Evaluation Responsible Sub-Organization: | Not reported |
| Actual Return to Compliance Date: | 1989-03-31 00:00:00.0 |
| Scheduled Compliance Date: | Not reported |
| Date of Request: | Not reported |
| Date Response Received: | Not reported |
| Request Agency: | Not reported |
| Former Citation: | Not reported |
| Evaluation Date: | 1988-04-08 00:00:00.0 |
| Evaluation Responsible Agency: | State |
| Found Violation: | Yes |
| Evaluation Type Description: | COMPLIANCE EVALUATION INSPECTION ON-SITE |
| Evaluation Responsible Person Identifier: | R9STA |
| Evaluation Responsible Sub-Organization: | Not reported |
| Actual Return to Compliance Date: | 1988-11-29 00:00:00.0 |
| Scheduled Compliance Date: | Not reported |
| Date of Request: | Not reported |
| Date Response Received: | Not reported |
| Request Agency: | Not reported |
| Former Citation: | Not reported |
| Evaluation Date: | 1990-10-24 00:00:00.0 |
| Evaluation Responsible Agency: | State |
| Found Violation: | Yes |
| Evaluation Type Description: | COMPLIANCE EVALUATION INSPECTION ON-SITE |
| Evaluation Responsible Person Identifier: | R9STA |
| Evaluation Responsible Sub-Organization: | Not reported |
| Actual Return to Compliance Date: | 1991-02-07 00:00:00.0 |
| Scheduled Compliance Date: | 1991-01-05 00:00:00.0 |
| Date of Request: | Not reported |
| Date Response Received: | Not reported |
| Request Agency: | Not reported |
| Former Citation: | Not reported |
| Evaluation Date: | 1988-12-20 00:00:00.0 |
| Evaluation Responsible Agency: | State Contractor/Grantee |
| Found Violation: | No |
| Evaluation Type Description: | COMPLIANCE EVALUATION INSPECTION ON-SITE |
| Evaluation Responsible Person Identifier: | R9STA |

Map ID
Direction
Distance
Elevation

MAP FINDINGS

Site

Database(s)

EDR ID Number
EPA ID Number

PACIFIC TREATMENT CORP (Continued)

1000249933

| | |
|---|--|
| Evaluation Responsible Sub-Organization: | Not reported |
| Actual Return to Compliance Date: | Not reported |
| Scheduled Compliance Date: | Not reported |
| Date of Request: | Not reported |
| Date Response Received: | Not reported |
| Request Agency: | Not reported |
| Former Citation: | Not reported |
| | |
| Evaluation Date: | 1989-03-22 00:00:00.0 |
| Evaluation Responsible Agency: | State |
| Found Violation: | Yes |
| Evaluation Type Description: | FINANCIAL RECORD REVIEW |
| Evaluation Responsible Person Identifier: | R9STA |
| Evaluation Responsible Sub-Organization: | Not reported |
| Actual Return to Compliance Date: | 1989-03-31 00:00:00.0 |
| Scheduled Compliance Date: | Not reported |
| Date of Request: | Not reported |
| Date Response Received: | Not reported |
| Request Agency: | Not reported |
| Former Citation: | Not reported |
| | |
| Evaluation Date: | 1989-03-22 00:00:00.0 |
| Evaluation Responsible Agency: | State |
| Found Violation: | Yes |
| Evaluation Type Description: | FINANCIAL RECORD REVIEW |
| Evaluation Responsible Person Identifier: | R9STA |
| Evaluation Responsible Sub-Organization: | Not reported |
| Actual Return to Compliance Date: | 1989-03-31 00:00:00.0 |
| Scheduled Compliance Date: | Not reported |
| Date of Request: | Not reported |
| Date Response Received: | Not reported |
| Request Agency: | Not reported |
| Former Citation: | Not reported |
| | |
| Evaluation Date: | 1987-01-14 00:00:00.0 |
| Evaluation Responsible Agency: | State Contractor/Grantee |
| Found Violation: | Yes |
| Evaluation Type Description: | NON-FINANCIAL RECORD REVIEW |
| Evaluation Responsible Person Identifier: | R9EPA |
| Evaluation Responsible Sub-Organization: | Not reported |
| Actual Return to Compliance Date: | 1987-08-06 00:00:00.0 |
| Scheduled Compliance Date: | Not reported |
| Date of Request: | Not reported |
| Date Response Received: | Not reported |
| Request Agency: | Not reported |
| Former Citation: | Not reported |
| | |
| Evaluation Date: | 1987-08-06 00:00:00.0 |
| Evaluation Responsible Agency: | State |
| Found Violation: | No |
| Evaluation Type Description: | COMPLIANCE EVALUATION INSPECTION ON-SITE |
| Evaluation Responsible Person Identifier: | R9STA |
| Evaluation Responsible Sub-Organization: | Not reported |
| Actual Return to Compliance Date: | Not reported |
| Scheduled Compliance Date: | Not reported |
| Date of Request: | Not reported |
| Date Response Received: | Not reported |

Map ID
Direction
Distance
Elevation

MAP FINDINGS

Site

Database(s)

EDR ID Number
EPA ID Number

PACIFIC TREATMENT CORP (Continued)

1000249933

| | |
|---|--|
| Request Agency: | Not reported |
| Former Citation: | Not reported |
| Evaluation Date: | 1989-06-18 00:00:00.0 |
| Evaluation Responsible Agency: | State |
| Found Violation: | No |
| Evaluation Type Description: | FINANCIAL RECORD REVIEW |
| Evaluation Responsible Person Identifier: | R9STA |
| Evaluation Responsible Sub-Organization: | Not reported |
| Actual Return to Compliance Date: | Not reported |
| Scheduled Compliance Date: | Not reported |
| Date of Request: | Not reported |
| Date Response Received: | Not reported |
| Request Agency: | Not reported |
| Former Citation: | Not reported |
| Evaluation Date: | 1987-08-06 00:00:00.0 |
| Evaluation Responsible Agency: | State |
| Found Violation: | Yes |
| Evaluation Type Description: | NON-FINANCIAL RECORD REVIEW |
| Evaluation Responsible Person Identifier: | R9STA |
| Evaluation Responsible Sub-Organization: | Not reported |
| Actual Return to Compliance Date: | 1987-10-11 00:00:00.0 |
| Scheduled Compliance Date: | 1987-10-02 00:00:00.0 |
| Date of Request: | Not reported |
| Date Response Received: | Not reported |
| Request Agency: | Not reported |
| Former Citation: | Not reported |
| Evaluation Date: | 1989-03-29 00:00:00.0 |
| Evaluation Responsible Agency: | State |
| Found Violation: | No |
| Evaluation Type Description: | FINANCIAL RECORD REVIEW |
| Evaluation Responsible Person Identifier: | R9STA |
| Evaluation Responsible Sub-Organization: | Not reported |
| Actual Return to Compliance Date: | Not reported |
| Scheduled Compliance Date: | Not reported |
| Date of Request: | Not reported |
| Date Response Received: | Not reported |
| Request Agency: | Not reported |
| Former Citation: | Not reported |
| Evaluation Date: | 1988-04-08 00:00:00.0 |
| Evaluation Responsible Agency: | State |
| Found Violation: | No |
| Evaluation Type Description: | COMPLIANCE EVALUATION INSPECTION ON-SITE |
| Evaluation Responsible Person Identifier: | R9STA |
| Evaluation Responsible Sub-Organization: | Not reported |
| Actual Return to Compliance Date: | Not reported |
| Scheduled Compliance Date: | Not reported |
| Date of Request: | Not reported |
| Date Response Received: | Not reported |
| Request Agency: | Not reported |
| Former Citation: | Not reported |
| Evaluation Date: | 1990-10-24 00:00:00.0 |
| Evaluation Responsible Agency: | State |

Map ID
Direction
Distance
Elevation

MAP FINDINGS

Site

Database(s)

EDR ID Number
EPA ID Number

PACIFIC TREATMENT CORP (Continued)

1000249933

| | |
|---|--|
| Found Violation: | Yes |
| Evaluation Type Description: | COMPLIANCE EVALUATION INSPECTION ON-SITE |
| Evaluation Responsible Person Identifier: | R9STA |
| Evaluation Responsible Sub-Organization: | Not reported |
| Actual Return to Compliance Date: | 1991-02-07 00:00:00.0 |
| Scheduled Compliance Date: | 1991-01-05 00:00:00.0 |
| Date of Request: | Not reported |
| Date Response Received: | Not reported |
| Request Agency: | Not reported |
| Former Citation: | Not reported |
| Evaluation Date: | 1992-11-25 00:00:00.0 |
| Evaluation Responsible Agency: | State |
| Found Violation: | No |
| Evaluation Type Description: | COMPLIANCE EVALUATION INSPECTION ON-SITE |
| Evaluation Responsible Person Identifier: | R9STA |
| Evaluation Responsible Sub-Organization: | Not reported |
| Actual Return to Compliance Date: | Not reported |
| Scheduled Compliance Date: | Not reported |
| Date of Request: | Not reported |
| Date Response Received: | Not reported |
| Request Agency: | Not reported |
| Former Citation: | Not reported |
| Evaluation Date: | 1990-03-12 00:00:00.0 |
| Evaluation Responsible Agency: | State Contractor/Grantee |
| Found Violation: | Yes |
| Evaluation Type Description: | COMPLIANCE EVALUATION INSPECTION ON-SITE |
| Evaluation Responsible Person Identifier: | R9STA |
| Evaluation Responsible Sub-Organization: | Not reported |
| Actual Return to Compliance Date: | 1990-04-11 00:00:00.0 |
| Scheduled Compliance Date: | Not reported |
| Date of Request: | Not reported |
| Date Response Received: | Not reported |
| Request Agency: | Not reported |
| Former Citation: | Not reported |

Map ID
 Direction
 Distance
 Elevation

MAP FINDINGS

Site

Database(s)

EDR ID Number
 EPA ID Number

PACIFIC TREATMENT CORP (Continued)

1000249933

FINDS:

Registry ID: 110070727680

Click Here:

Environmental Interest/Information System:

RCRAInfo is a national information system that supports the Resource Conservation and Recovery Act (RCRA) program through the tracking of events and activities related to facilities that generate, transport, and treat, store, or dispose of hazardous waste. RCRAInfo allows RCRA program staff to track the notification, permit, compliance, and corrective action activities required under RCRA.

Registry ID: 110002664830

Click Here:

Environmental Interest/Information System:

RCRAInfo is a national information system that supports the Resource Conservation and Recovery Act (RCRA) program through the tracking of events and activities related to facilities that generate, transport, and treat, store, or dispose of hazardous waste. RCRAInfo allows RCRA program staff to track the notification, permit, compliance, and corrective action activities required under RCRA.
 STATE MASTER

Click this hyperlink while viewing on your computer to access additional FINDS: detail in the EDR Site Report.

ECHO:

Envid: 1000249933
 Registry ID: 110002664830
 DFR URL: <http://echo.epa.gov/detailed-facility-report?fid=110002664830>
 Name: PACIFIC TREATMENT CORP
 Address: 2190 MAIN ST
 City,State,Zip: SAN DIEGO, CA 92113

V166
 WNW
 1/4-1/2
 0.279 mi.
 1471 ft.

BURKHARD INVESTMENT CO. LLC
2190 MAIN ST
SAN DIEGO, CA 92113

Site 6 of 6 in cluster V

CA ENVIROSTOR
CA LUST
CA Cortese
CA HAZNET
CA HIST CORTESE
CA CERS
CA HWTS

S100232926
N/A

Relative:
Lower

Actual:
45 ft.

ENVIROSTOR:

Name: CLEANING DYNAMICS/PACIFIC TREATMENT CORP
 Address: 2190 MAIN STREET
 City,State,Zip: SAN DIEGO, CA 92113
 Facility ID: 37420008
 Status: Refer: RCRA
 Status Date: 08/21/1995
 Site Code: 600268
 Site Type: Historical
 Site Type Detailed: * Historical
 Acres: Not reported
 NPL: NO
 Regulatory Agencies: NONE SPECIFIED
 Lead Agency: NONE SPECIFIED
 Program Manager: Not reported

Map ID
Direction
Distance
Elevation

MAP FINDINGS

Site

Database(s)

EDR ID Number
EPA ID Number

BURKHARD INVESTMENT CO. LLC (Continued)

S100232926

Supervisor: Referred - Not Assigned
Division Branch: Cleanup Cypress
Assembly: 80
Senate: 40
Special Program: * CERC2
Restricted Use: NO
Site Mgmt Req: NONE SPECIFIED
Funding: Not reported
Latitude: 32.69619
Longitude: -117.1419
APN: NONE SPECIFIED
Past Use: NONE SPECIFIED
Potential COC: * HALOGENATED ORGANIC COMPOUNDS * HALOGENATED SOLVENTS * HYDROCARBON SOLVENTS * Metals - Sludge * OIL/WATER SEPARATION SLUDGE * CONTAMINATED SOIL * Sludge - Sewage * TANK BOTTOM WASTES * UNSPECIFIED ACID SOLUTION * UNSPECIFIED OIL CONTAINING WASTE * UNSPECIFIED SOLVENT MIXTURES * WASTE OIL & MIXED OIL * AQUEOUS SOLUTION 2<PH<12.5, WITH REACTIVE ANIONS Lead Cadmium and compounds Chromium VI Nickel
Confirmed COC: NONE SPECIFIED
Potential Description: NONE SPECIFIED
Alias Name: CAD095894556
Alias Type: EPA Identification Number
Alias Name: 600268
Alias Type: Project Code (Site Code)
Alias Name: 37420008
Alias Type: Envirostor ID Number

Completed Info:

Completed Area Name: PROJECT WIDE
Completed Sub Area Name: Not reported
Completed Document Type: Site Screening
Completed Date: 10/27/1994
Comments: Site Closure Plan approved on 09/17/1991, undergoing closure oversight. Facility will submit workplan for arsenic contamination removal and HRA in 94/95. According to AWP, closure to be completed in 94/95 FY. Staff recommends NFA for Site Mitigation Branch.

Completed Area Name: PROJECT WIDE
Completed Sub Area Name: Not reported
Completed Document Type: Site Screening
Completed Date: 09/19/1988
Comments: E&E REVIEW OF DHS PA RECOMMENDS NFA FOR EPA DUE TO NO GROUNDWATER TARGETS. DTSC STATUS NEEDS TO BE DETERMINED.

Completed Area Name: PROJECT WIDE
Completed Sub Area Name: Not reported
Completed Document Type: Site Screening
Completed Date: 05/23/1988
Comments: SITE SCREENING DONE DHS RECOMMENDATION: PENDING STATUS THE FACILITY IS CURRENTLY REGULATED BY STATE DHS AS A HAZ WASTE TSD FACILITY AND SHOULD CONTINUE ROUTINE TSD INSPECT. CONTINUED ENFORCEMENT BY THE SURVEILL - AND ENFORCEMENT UNIT IS RECOMMENDED.

Completed Area Name: PROJECT WIDE
Completed Sub Area Name: Not reported
Completed Document Type: Preliminary Assessment Report
Completed Date: 03/01/1988

Map ID
Direction
Distance
Elevation

MAP FINDINGS

Site

Database(s)

EDR ID Number
EPA ID Number

BURKHARD INVESTMENT CO. LLC (Continued)

S100232926

Comments: PRELIM ASSESS DONE SI MED RECOMMENDED TO CHECK FOR THE EVIDENCE OF CONTAMINATION

Completed Area Name: PROJECT WIDE
Completed Sub Area Name: Not reported
Completed Document Type: Site Screening
Completed Date: 09/26/1986
Comments: SITE SCREENING DONE RATIONALE FOR PA: OBVIOUS SIGNS OF HAZ WASTE SPILLAGE; EXTENT OF CONTAM REQ.

Completed Area Name: PROJECT WIDE
Completed Sub Area Name: Not reported
Completed Document Type: * Discovery
Completed Date: 04/20/1983
Comments: FACILITY IDENTIFIED VIA S.D. METRO. INDUSTRIAL WASTE DIV.

Future Area Name: Not reported
Future Sub Area Name: Not reported
Future Document Type: Not reported
Future Due Date: Not reported
Schedule Area Name: Not reported
Schedule Sub Area Name: Not reported
Schedule Document Type: Not reported
Schedule Due Date: Not reported
Schedule Revised Date: Not reported

LUST:

Name: PACIFIC TREATMENT
Address: 2190 MAIN ST
City,State,Zip: SAN DIEGO, CA 92113
Lead Agency: SAN DIEGO COUNTY LOP
Case Type: LUST Cleanup Site
Geo Track: http://geotracker.waterboards.ca.gov/profile_report.asp?global_id=T0607300187
Global Id: T0607300187
Latitude: 32.6961548512614
Longitude: -117.141962349415
Status: Completed - Case Closed
Status Date: 10/20/2016
Case Worker: LA
RB Case Number: 9UT132
Local Agency: SAN DIEGO COUNTY LOP
File Location: Local Agency
Local Case Number: H01225-001
Potential Media Affect: Other Groundwater (uses other than drinking water)
Potential Contaminants of Concern: Diesel, Gasoline, Waste Oil / Motor / Hydraulic / Lubricating
Site History: The Site is located in the City of San Diego, California at 2190 Main Street within an established industrial area. Site improvements include an L-shaped Quonset-style wood and metal building. The current commercial tenant, Fire Etc., uses the building for office space and fire-safety equipment repairs. The remainder of the site is an asphalt and concrete-paved lot used for storage of fire trucks, rescue vehicles, and equipment. The closest residential structures are located approximately 240 feet northeast, and 400 feet northwest of the site. The site operated as a gasoline service station between 1946 and 1968. Subsequent business operations included United Parcel Service, a dairy association, and an automobile repair trade school. Cleaning Dynamics Inc., a marine industrial tank-cleaning operation

Map ID
Direction
Distance
Elevation

MAP FINDINGS

Site

Database(s)

EDR ID Number
EPA ID Number

BURKHARD INVESTMENT CO. LLC (Continued)

S100232926

occupied the site from 1978 until 1985. In August 1985, Cleaning Dynamics Inc. changed its name to Pacific Treatment Corp., which occupied the site until 1992, and used the facility for hazardous waste storage and treatment under Department of Toxic Substance Control Board (DTSC) permit. American Kelp Company used the site for storage and shipping from 1997 to 2001, before the current occupant, Fire Etc. In May 1986, when Pacific Treatment was the tenant, four underground storage tanks (USTs) that reportedly stored diesel were removed. An unauthorized release case, H01225-001 was opened based on a tar-like product observed in the excavation when the tanks were removed. Soil sampling conducted after the tank removal showed low concentrations of petroleum hydrocarbons and the release case became inactive due to the future investigations required by DTSC to close the onsite waste treatment facility. In 1991, soil and groundwater investigations were conducted at the site for DTSC. Sample concentrations of soil up to 8,000 mg/kg total petroleum hydrocarbons (TPH-diesel), and a grab groundwater sample GW-1 at 30,000 a%/l TPH-gasoline were observed. In January 1996, DTSC issued conditional closure of the waste management unit. The investigations required for the waste treatment facility closure are not included in this UST release closure summary. Thirty three borings were drilled or advanced, and a total of 15 monitoring wells were installed to delineate petroleum impacts to soil and groundwater. Groundwater monitoring was conducted from June 1996 until June 25, 2015. Free product at thickness of 4.13 feet was first observed on top of the groundwater in July 1998 in monitoring well MW/DMB-1. The free product was profiled and found to be mainly diesel-range hydrocarbons with lower concentrations of gasoline-hydrocarbons. The free product plume was found to be migrating in the groundwater flow direction. A second dissolved contaminant profile was characterized by higher concentrations of degraded gasoline and diesel hydrocarbons which contained chlorinated hydrocarbon carbons along the southeast portion of the site. Later on, it was determined the chlorinated hydrocarbons were from an upgradient offsite source. Impacted soil at the site was primarily investigated from 1996 to 2001. Three areas of impacted soil were found at the site with a concentration greater than 100 mg/kg TPH: 1. Former UST excavation 6,000 cubic yards 2. Former pump islands 516 cubic yards 3. Former waste oil UST 100 cubic yards total recoverable petroleum hydrocarbon (TRPH) impacted soil, with the highest concentration at 16,000 mg/kg In 2003, a health risk evaluation was submitted based on the dissolved benzene concentrations in the groundwater plume. The risk calculations determined there was no increased risk to occupants of the on-site building. Due to the reappearance of measurable free product levels at the site, a soil gas survey was conducted in September 2007, which included 16 soil vapor samples. The analytical data detected concentrations of benzene, toluene, vinyl chloride, Freon-113, Trichloroethene (TCE), Tetrachloroethene (PCE), Methyl tert-butyl ether (MTBE), and Tert-butyl alcohol (TBA). Contaminants of concern were inputted in the SAM vapor risk model, and the model results were less than the threshold cancer risk of 1 in a million. The consultant submitted Correction Action Plans (CAPs) with requests for closure several times; however the information in the CAPs was incomplete and the data did not support the conclusion that the free product plume was stable. Free product removal methods conducted at the site have included: purging with a bailer, purging with a vacuum truck, absorbent socks, passive and active skimmers, and dual phase vapor

Map ID
Direction
Distance
Elevation

MAP FINDINGS

Site

Database(s)

EDR ID Number
EPA ID Number

BURKHARD INVESTMENT CO. LLC (Continued)

S100232926

extraction. None of these methods were effective. In February 2011, free product was first observed in the most down gradient monitoring well, MW-26. DEH requested a more aggressive free product remediation approach since the plume was migrating off site into Main Street. In 2013, upgradient monitoring well GP-23 showed an increase in PCE concentrations (1,800 a%g/l to 17,000 a%g/l) and TCE concentration (590 a%g/l to 8,660 a%g/l) from 2001 2013. DEH met with the Regional Water Quality Control Board (RWQCB) to discuss the issue and make a formal referral, as the volatile organic compounds (VOCs) are coming from an unknown off-site source. DEH also agreed to have the consultant stop monitoring this well due to the greatly increased costs for groundwater disposal due to the high VOCs concentrations. The next free product removal method initiated was Bioslurping, which combines vacuum assisted product removal with soil vapor extraction to simultaneously remove product and remediate soil vapor. This method removes relatively small amounts of groundwater as the bioslurp tube is installed just above the interface between the free product and groundwater. A full scale bioslurping work plan was approved in January 2014, using the existing monitoring well network. By March 2015, bioslurping had reached diminishing returns after the five successive times it was conducted. In May 2015, DEH requested one more event, and following the event, monitoring wells MW/GP-22 and MW-26, the two most downgradient wells, were monitored once a month for three months to determine if product removal has achieved asymptotic conditions. The consultant had calculated there was 710 gallon of recoverable product remaining at the site in 2011. Approximately 263 gallons of product had been removed by bioslurping. The consultant concluded in their November 2015 letter report that free product thickness is at an asymptotic condition, and has been removed to the extent practicable. DEH concurred with the consultant, and a 60 day public notification period of the proposed closure was concluded on April 29, 2016. Two monitoring well applications, DEH2016-LMWP-002377 and DEH2016-LMWP-002526 have been submitted to DEH for the destruction of the remaining wells.

LUST:

Global Id: T0607300187
Contact Type: Local Agency Caseworker
Contact Name: LAURIE APECECHEA
Organization Name: SAN DIEGO COUNTY LOP
Address: P.O. Box 129261
City: San Diego
Email: laurie.apecechea@sdcounty.ca.gov
Phone Number: Not reported

LUST:

Global Id: T0607300187
Action Type: RESPONSE
Date: 02/19/2016
Action: Fact Sheets - Public Participation

Global Id: T0607300187
Action Type: ENFORCEMENT
Date: 01/11/2010
Action: File review

Global Id: T0607300187

Map ID
Direction
Distance
Elevation

MAP FINDINGS

Site

Database(s)

EDR ID Number
EPA ID Number

BURKHARD INVESTMENT CO. LLC (Continued)

S100232926

Action Type: RESPONSE
Date: 01/18/2012
Action: Monitoring Report - Quarterly

Global Id: T0607300187
Action Type: ENFORCEMENT
Date: 05/19/2010
Action: Technical Correspondence / Assistance / Other

Global Id: T0607300187
Action Type: ENFORCEMENT
Date: 05/27/2015
Action: Technical Correspondence / Assistance / Other

Global Id: T0607300187
Action Type: RESPONSE
Date: 09/18/2012
Action: Monitoring Report - Semi-Annually

Global Id: T0607300187
Action Type: RESPONSE
Date: 07/14/2011
Action: Pilot Study/ Treatability Report - Regulator Responded

Global Id: T0607300187
Action Type: RESPONSE
Date: 12/05/2011
Action: Interim Remedial Action Plan - Regulator Responded

Global Id: T0607300187
Action Type: RESPONSE
Date: 06/15/2012
Action: Well Installation Report - Regulator Responded

Global Id: T0607300187
Action Type: ENFORCEMENT
Date: 10/22/2010
Action: Technical Correspondence / Assistance / Other

Global Id: T0607300187
Action Type: RESPONSE
Date: 04/24/2013
Action: Monitoring Report - Quarterly

Global Id: T0607300187
Action Type: RESPONSE
Date: 04/09/2013
Action: Pilot Study / Treatability Workplan - Regulator Responded

Global Id: T0607300187
Action Type: RESPONSE
Date: 10/04/2013
Action: Remedial Progress Report - Regulator Responded

Global Id: T0607300187
Action Type: RESPONSE
Date: 12/17/2013

Map ID
Direction
Distance
Elevation

MAP FINDINGS

Site

Database(s)

EDR ID Number
EPA ID Number

BURKHARD INVESTMENT CO. LLC (Continued)

S100232926

Action: Other Workplan - Regulator Responded

Global Id: T0607300187
Action Type: ENFORCEMENT
Date: 10/10/2011
Action: Technical Correspondence / Assistance / Other

Global Id: T0607300187
Action Type: ENFORCEMENT
Date: 04/21/2016
Action: Technical Correspondence / Assistance / Other

Global Id: T0607300187
Action Type: ENFORCEMENT
Date: 08/08/2016
Action: Technical Correspondence / Assistance / Other

Global Id: T0607300187
Action Type: ENFORCEMENT
Date: 10/20/2016
Action: Closure/No Further Action Letter

Global Id: T0607300187
Action Type: ENFORCEMENT
Date: 04/21/2016
Action: Technical Correspondence / Assistance / Other

Global Id: T0607300187
Action Type: RESPONSE
Date: 10/28/2013
Action: Monitoring Report - Quarterly

Global Id: T0607300187
Action Type: RESPONSE
Date: 03/26/2015
Action: Remedial Progress Report - Regulator Responded

Global Id: T0607300187
Action Type: RESPONSE
Date: 08/07/2014
Action: Pilot Study/ Treatability Report - Regulator Responded

Global Id: T0607300187
Action Type: RESPONSE
Date: 02/05/2014
Action: Fact Sheets - Public Participation - Regulator Responded

Global Id: T0607300187
Action Type: RESPONSE
Date: 03/28/2016
Action: Correspondence - Regulator Responded

Global Id: T0607300187
Action Type: RESPONSE
Date: 11/08/2015
Action: Remedial Progress Report - Regulator Responded

Map ID
Direction
Distance
Elevation

MAP FINDINGS

Site

Database(s)

EDR ID Number
EPA ID Number

BURKHARD INVESTMENT CO. LLC (Continued)

S100232926

Global Id: T0607300187
Action Type: ENFORCEMENT
Date: 09/01/1993
Action: Notice of Responsibility

Global Id: T0607300187
Action Type: ENFORCEMENT
Date: 02/07/2012
Action: Technical Correspondence / Assistance / Other

Global Id: T0607300187
Action Type: ENFORCEMENT
Date: 08/28/2012
Action: Technical Correspondence / Assistance / Other

Global Id: T0607300187
Action Type: ENFORCEMENT
Date: 12/14/2011
Action: Clean Up Fund - Case Closure Review Summary Report (RSR)

Global Id: T0607300187
Action Type: ENFORCEMENT
Date: 04/21/2010
Action: Clean Up Fund - Case Closure Review Summary Report (RSR)

Global Id: T0607300187
Action Type: Other
Date: 05/30/1986
Action: Leak Began

Global Id: T0607300187
Action Type: Other
Date: 05/30/1986
Action: Leak Discovery

Global Id: T0607300187
Action Type: Other
Date: 05/30/1986
Action: Leak Stopped

Global Id: T0607300187
Action Type: Other
Date: 05/30/1986
Action: Leak Reported

Global Id: T0607300187
Action Type: ENFORCEMENT
Date: 05/08/2013
Action: Technical Correspondence / Assistance / Other

Global Id: T0607300187
Action Type: RESPONSE
Date: 07/30/2010
Action: Monitoring Report - Semi-Annually

Global Id: T0607300187
Action Type: RESPONSE

Map ID
Direction
Distance
Elevation

MAP FINDINGS

Site

Database(s)

EDR ID Number
EPA ID Number

BURKHARD INVESTMENT CO. LLC (Continued)

S100232926

Date: 08/14/2009
Action: Monitoring Report - Semi-Annually

Global Id: T0607300187
Action Type: RESPONSE
Date: 09/01/2009
Action: Pilot Study/ Treatability Report

Global Id: T0607300187
Action Type: RESPONSE
Date: 01/30/2010
Action: Monitoring Report - Semi-Annually

Global Id: T0607300187
Action Type: ENFORCEMENT
Date: 11/06/2008
Action: Technical Correspondence / Assistance / Other

Global Id: T0607300187
Action Type: ENFORCEMENT
Date: 08/16/2013
Action: Technical Correspondence / Assistance / Other

Global Id: T0607300187
Action Type: ENFORCEMENT
Date: 09/10/2013
Action: Technical Correspondence / Assistance / Other

Global Id: T0607300187
Action Type: RESPONSE
Date: 08/02/2010
Action: Pilot Study / Treatability Workplan

Global Id: T0607300187
Action Type: RESPONSE
Date: 07/20/2015
Action: Remedial Progress Report

Global Id: T0607300187
Action Type: REMEDIATION
Date: 06/30/2009
Action: In Situ Physical/Chemical Treatment (other than SVE)

Global Id: T0607300187
Action Type: REMEDIATION
Date: 02/02/2011
Action: Free Product Removal

Global Id: T0607300187
Action Type: ENFORCEMENT
Date: 03/30/2009
Action: Technical Correspondence / Assistance / Other

Global Id: T0607300187
Action Type: ENFORCEMENT
Date: 02/05/2013
Action: Meeting

Map ID
Direction
Distance
Elevation

MAP FINDINGS

Site

Database(s)

EDR ID Number
EPA ID Number

BURKHARD INVESTMENT CO. LLC (Continued)

S100232926

Global Id: T0607300187
Action Type: ENFORCEMENT
Date: 11/25/2013
Action: Technical Correspondence / Assistance / Other

Global Id: T0607300187
Action Type: RESPONSE
Date: 03/06/2016
Action: Fact Sheets - Public Participation

Global Id: T0607300187
Action Type: REMEDIATION
Date: 11/19/2004
Action: Free Product Removal

Global Id: T0607300187
Action Type: ENFORCEMENT
Date: 07/09/2009
Action: Letter - Notice

Global Id: T0607300187
Action Type: ENFORCEMENT
Date: 11/06/2009
Action: Technical Correspondence / Assistance / Other

Global Id: T0607300187
Action Type: ENFORCEMENT
Date: 11/27/2013
Action: Technical Correspondence / Assistance / Other

Global Id: T0607300187
Action Type: ENFORCEMENT
Date: 03/12/2014
Action: Technical Correspondence / Assistance / Other

LUST:

Global Id: T0607300187
Status: Open - Case Begin Date
Status Date: 05/30/1986

Global Id: T0607300187
Status: Open - Remediation
Status Date: 09/27/1995

Global Id: T0607300187
Status: Open - Verification Monitoring
Status Date: 07/22/2015

Global Id: T0607300187
Status: Open - Eligible for Closure
Status Date: 10/14/2016

Global Id: T0607300187
Status: Completed - Case Closed
Status Date: 10/20/2016

Map ID
Direction
Distance
Elevation

MAP FINDINGS

Site

Database(s)

EDR ID Number
EPA ID Number

BURKHARD INVESTMENT CO. LLC (Continued)

S100232926

LUST REG 9:

Region: 9
Status: Remedial action (cleanup) Underway
Case Number: 9UT132
Local Case: H01225-001
Substance: Diesel
Qty Leaked: 55
Abate Method: Not reported
Local Agency: San Diego
How Found: Tank Closure
How Stopped: Close Tank
Source: Tank
Cause: Corrosion
Lead Agency: Local Agency
Case Type: Other ground water affected
Date Found: 05/30/1986
Date Stopped: 05/30/1986
Confirm Date: 05/30/1986
Submit Workplan: Not reported
Prelim Assess: 08/31/1993
Desc Pollution: Not reported
Remed Plan: / /
Remed Action: 1/23/87
Began Monitor: Not reported
Release Date: 05/30/1986
Enforce Date: 9/1/93
Closed Date: Not reported
Enforce Type: SEL
Pilot Program: LOP
Basin Number: 908.22
GW Depth: Not reported
Beneficial Use: No Beneficial groundwater use
NPDES Number: Not reported
Priority: 2B
File Dispn: File discarded, case closed
Interim Remedial Actions: Yes
Cleanup and Abatement order Number: Not reported
Waste Discharge Requirement Number: Not reported

CORTESE:

Name: PACIFIC TREATMENT
Address: 2190 MAIN ST
City,State,Zip: SAN DIEGO, CA 92113
Region: CORTESE
Envirostor Id: Not reported
Global ID: T0607300187
Site/Facility Type: LUST CLEANUP SITE
Cleanup Status: COMPLETED - CASE CLOSED
Status Date: Not reported
Site Code: Not reported
Latitude: Not reported
Longitude: Not reported
Owner: Not reported
Enf Type: Not reported
Swat R: Not reported
Flag: active

Map ID
Direction
Distance
Elevation

MAP FINDINGS

Site

Database(s)

EDR ID Number
EPA ID Number

BURKHARD INVESTMENT CO. LLC (Continued)

S100232926

Order No: Not reported
Waste Discharge System No: Not reported
Effective Date: Not reported
Region 2: Not reported
WID Id: Not reported
Solid Waste Id No: Not reported
Waste Management Uit Name: Not reported
File Name: Active Open

HAZNET:

Name: BURKHARD INVESTMENT CO. LLC
Address: 2190 MAIN ST
Address 2: Not reported
City,State,Zip: SAN DIEGO, CA 921132218
Contact: SCOTT LUTZ
Telephone: 9516967217
Mailing Name: Not reported
Mailing Address: 25108 JEFFERSON AVE STE A

Year: 2013
Gepaid: CAC002738688
TSD EPA ID: CAD028409019
CA Waste Code: 134 - Aqueous solution with total organic residues less than 10 percent
Disposal Method: H135 - Discharge To Sewer/Potw Or Npdes(With Prior Storage--With Or Without Treatment)
Tons: 0.42

Additional Info:

Year: 2013
Gen EPA ID: CAC002738688
Shipment Date: 20130805
Creation Date: 9/27/2013 22:15:06
Receipt Date: 20130808
Manifest ID: 011441246JJK
Trans EPA ID: CAR000011205
Trans Name: EFR ENVIRONMENTAL SERVICES INC
Trans 2 EPA ID: Not reported
Trans 2 Name: Not reported
TSD EPA ID: CAD028409019
Trans Name: CROSBY & OVERTON PLANT #1
TSD EPA ID: Not reported
TSD EPA Alt Name: Not reported
Waste Code Description: 134 - Aqueous solution with <10% total organic residues
RCRA Code: Not reported
Meth Code: H135 - Discharge To Sewer/Potw Or Npdes(With Prior Storage--With Or Without Treatment)
Quantity Tons: 0.42
Waste Quantity: 100
Quantity Unit: G
Additional Code 1: Not reported
Additional Code 2: Not reported
Additional Code 3: Not reported
Additional Code 4: Not reported

Map ID
Direction
Distance
Elevation

MAP FINDINGS

Site

Database(s)

EDR ID Number
EPA ID Number

BURKHARD INVESTMENT CO. LLC (Continued)

S100232926

Additional Code 5: Not reported

HIST CORTESE:

edr_fname: CLEANING DYNAMICS
edr_fadd1: 2190 MAIN
City,State,Zip: SAN DIEGO, CA 92113
Region: CORTESE
Facility County Code: 37
Reg By: LTNKA
Reg Id: 9UT132

CERS:

Name: PACIFIC TREATMENT
Address: 2190 MAIN ST
City,State,Zip: SAN DIEGO, CA 92113
Site ID: 238234
CERS ID: T0607300187
CERS Description: Leaking Underground Storage Tank Cleanup Site

Affiliation:

Affiliation Type Desc: Local Agency Caseworker
Entity Name: LAURIE APECECHEA - SAN DIEGO COUNTY LOP
Entity Title: Not reported
Affiliation Address: P.O. Box 129261
Affiliation City: San Diego
Affiliation State: CA
Affiliation Country: Not reported
Affiliation Zip: Not reported
Affiliation Phone: Not reported

HWTS:

Name: BURKHARD INVESTMENT CO. LLC
Address: 2190 MAIN ST
Address 2: Not reported
City,State,Zip: SAN DIEGO, CA 921132218
EPA ID: CAC002738688
Inactive Date: 10/30/2013
Create Date: 07/31/2013
Last Act Date: 10/31/2013
Mailing Name: Not reported
Mailing Address: 25108 JEFFERSON AVE STE A
Mailing Address 2: Not reported
Mailing City,State,Zip: MURRIETA, CA 925628993
Owner Name: BURKHARD INVESTMENT CO., LLC
Owner Address: 6302 ELMHURST DR
Owner Address 2: Not reported
Owner City,State,Zip: SAN DIEGO, CA 921203958
Contact Name: SCOTT LUTZ
Contact Address: 25108 JEFFERSON AVE STE A
Contact Address 2: Not reported
City,State,Zip: MURRIETA, CA 925628993

MAP FINDINGS

Map ID
Direction
Distance
Elevation

Site

Database(s)

EDR ID Number
EPA ID Number

167
NW
1/4-1/2
0.281 mi.
1486 ft.

FHCS D PARKING LOT
2134-2142 NATIONAL AVENUE
SAN DIEGO, CA 92113

CA CPS-SLIC **S118154731**
CA CERS **N/A**

Relative:
Higher
Actual:
62 ft.

CPS-SLIC:
Name: FHCS D PARKING LOT
Address: 2134-2142 NATIONAL AVENUE
City,State,Zip: SAN DIEGO, CA 92113
Region: STATE
Facility Status: Completed - Case Closed
Status Date: 09/06/2016
Global Id: T10000007346
Lead Agency: SAN DIEGO COUNTY LOP
Lead Agency Case Number: DEH2015-LSAM-000324
Latitude: 32.69809
Longitude: -117.14078
Case Type: Cleanup Program Site
Case Worker: EP
Local Agency: SAN DIEGO COUNTY LOP
RB Case Number: Not reported
File Location: Not reported
Potential Media Affected: Not reported
Potential Contaminants of Concern: Not reported
Site History: Not reported

[Click here to access the California GeoTracker records for this facility:](#)

CERS:
Name: FHCS D PARKING LOT
Address: 2134-2142 NATIONAL AVENUE
City,State,Zip: SAN DIEGO, CA 92113
Site ID: 356961
CERS ID: T10000007346
CERS Description: Cleanup Program Site

Affiliation:
Affiliation Type Desc: Local Agency Caseworker
Entity Name: ED PAREDES - SAN DIEGO COUNTY LOP
Entity Title: Not reported
Affiliation Address: P.O. Box 129261
Affiliation City: SAN DIEGO
Affiliation State: CA
Affiliation Country: Not reported
Affiliation Zip: Not reported
Affiliation Phone: 8585056806

168
NW
1/4-1/2
0.289 mi.
1527 ft.

WORKSHOP LOFTS
2142 LOGAN AVENUE
SAN DIEGO, CA 92113

CA CPS-SLIC **S119777551**
CA CERS **N/A**

Relative:
Higher
Actual:
62 ft.

CPS-SLIC:
Name: WORKSHOP LOFTS
Address: 2142 LOGAN AVENUE
City,State,Zip: SAN DIEGO, CA 92113
Region: STATE

Map ID
Direction
Distance
Elevation

MAP FINDINGS

Site

Database(s)

EDR ID Number
EPA ID Number

WORKSHOP LOFTS (Continued)

S119777551

| | |
|------------------------------------|---|
| Facility Status: | Completed - Case Closed |
| Status Date: | 01/05/2020 |
| Global Id: | T10000010160 |
| Lead Agency: | SAN DIEGO COUNTY LOP |
| Lead Agency Case Number: | DEH2017-LSAM-000426 |
| Latitude: | 32.69883 |
| Longitude: | -117.14011 |
| Case Type: | Cleanup Program Site |
| Case Worker: | EM |
| Local Agency: | SAN DIEGO COUNTY LOP |
| RB Case Number: | Not reported |
| File Location: | Not reported |
| Potential Media Affected: | Not reported |
| Potential Contaminants of Concern: | Not reported |
| Site History: | <p>This Voluntary Assistance Program (VAP) case was opened to address the excavation of soils for a redevelopment of the vacant property into artist studios. The Site consists of approximately 0.1 acres of land bounded by Logan Avenue to the southwest and Interstate Highway I-5 to the northeast. The Site is designated by Assessors Parcel Number 538-560-49, and was formerly occupied by a single-family dwelling from 1906 to the mid 1950s. Since then it has been vacant, primarily used for parking and storage. As a result of a former dry cleaner operating on the adjacent parcel to the south, the consultant, GDS, recommended a soil vapor (SV) survey. A June 2016 Phase II discussed the SV results which identified up to 350 ug/m3 of PCE and 60 ug/m3 of TCE from SV probes adjacent to the former dry cleaner property. In addition, benzene concentrations up to 50 ug/m3 were also detected onsite. On April 28, 2017, approval was granted by DEH for the collection of soil samples from two geotechnical and fault-hazard evaluation trenches. The samples were analyzed for total petroleum hydrocarbons (TPH) and volatile organic compounds (VOCs) by EPA Method 8260. The results from the samples were all non-detect (ND). A Soil Management Plan (SMP) and Community Health and Safety Plan (CHSP) were submitted in October 2017 and approved by DEH on November 22, 2017. A November 2020 Property Closure Report (PCR) described the excavation / grading activities at the Site which occurred from September to October 2020. Approximately 1,160 cubic yards of soil were reused offsite per RWQCB waiver. Confirmation samples were ND for TPH and VOCs. Using the 2017 SV sample results, a Human Health Risk Assessment (HHRA) was conducted based on commercial Site use (artist studios) with the basements used solely for storage. The HHRA calculated a combined excess cancer risk for benzene, PCE, and TCE to be 6.9×10^{-7}, which is less than the acceptable excess cancer risk of 1.0×10^{-6}. In addition, the Hazard Index was less than 1. Based on these results, GDS concluded that the estimated excess cancer risk and Hazard Index are below thresholds, indicating that the Site is safe for the intended purpose of commercial use with a basement storage area. DEH concurs. In addition, GDS concluded that the ND soil sample results indicate that there are no soil or groundwater impacts from the Site. DEH also concurs.</p> |

[Click here to access the California GeoTracker records for this facility:](#)

| | |
|-----------------|---------------------|
| CERS: | |
| Name: | WORKSHOP LOFTS |
| Address: | 2142 LOGAN AVENUE |
| City,State,Zip: | SAN DIEGO, CA 92113 |

Map ID
Direction
Distance
Elevation

MAP FINDINGS

Site

Database(s)

EDR ID Number
EPA ID Number

WORKSHOP LOFTS (Continued)

S119777551

Site ID: 418467
CERS ID: T10000010160
CERS Description: Cleanup Program Site
Affiliation:
Affiliation Type Desc: Local Agency Caseworker
Entity Name: EWAN MOFFAT - SAN DIEGO COUNTY LOP
Entity Title: Not reported
Affiliation Address: P.O. Box 129261
Affiliation City: San Diego
Affiliation State: CA
Affiliation Country: Not reported
Affiliation Zip: Not reported
Affiliation Phone: Not reported

169
ESE
1/4-1/2
0.294 mi.
1551 ft.

SAN DIEGO HOUSING COMMISSION
2883 BOSTON AV
SAN DIEGO, CA 92113

CA SAN DIEGO CO. SAM
CA CPS-SLIC
CA San Diego Co. HMMMD
CA CERS

S104752185
N/A

Relative:
Lower
Actual:
46 ft.

SAN DIEGO CO. SAM:
Name: SAN DIEGO HOUSING COMMISSION
Address: 2883 BOSTON AV
City,State,Zip: SAN DIEGO, CA 921133709
Case Number: H29629-001
Agency: DEH Site Assessment & Mitigation
Funding: Non Billable
Facility Type: Complaint
Facility Status: Preliminary Assessment
Date: 8/24/1989
Date Began: 8/24/1989

CPS-SLIC:
Name: SAN DIEGO HOUSING COMMISSION
Address: 2883 BOSTON AV
City,State,Zip: SAN DIEGO, CA 921133709
Region: STATE
Facility Status: Completed - Case Closed
Status Date: 07/16/2013
Global Id: T0608115094
Lead Agency: SAN DIEGO COUNTY LOP
Lead Agency Case Number: H29629-001
Latitude: 32.693572
Longitude: -117.131848
Case Type: Cleanup Program Site
Case Worker: VAP
Local Agency: SAN DIEGO COUNTY LOP
RB Case Number: Not reported
File Location: Local Agency
Potential Media Affected: Under Investigation
Potential Contaminants of Concern: Waste Oil / Motor / Hydraulic / Lubricating
Site History: Refer to "Site Maps/Documents" tab for Closure letter

Click here to access the California GeoTracker records for this facility:

Map ID
Direction
Distance
Elevation

MAP FINDINGS

Site

Database(s)

EDR ID Number
EPA ID Number

SAN DIEGO HOUSING COMMISSION (Continued)

S104752185

HMMD SAN DIEGO:

Name: SAN DIEGO HOUSING COMMISSION
Address: 2883 BOSTON AV
City,State,Zip: SAN DIEGO, CA 92113
Permit Number: 129629
Business Type: Not reported
EPA Id Number: Not reported
APN: 550-231-39-00
Last HMMD Inspection: Not reported
Facility Telephone: Not reported
Permit Status: INAC
Permit Expiration: Not reported
Date Last Updated: 11/02/2012
Facility Owner: Not reported
Facility Mailing Address: Not reported
Facility Mailing City: Not reported
Facility Mailing State: Not reported
Facility Mailing Zip: Not reported
UST Owner: Not reported
Handle Regulated Hazmat: Not reported
Own Or Operate UST: Not reported
Subject To APSA: Not reported
Generate Haz Waste: Not reported
Treat Haz Waste: Not reported
Generate Medical Waste: Not reported

CERS:

Name: SAN DIEGO HOUSING COMMISSION
Address: 2883 BOSTON AV
City,State,Zip: SAN DIEGO, CA 921133709
Site ID: 224016
CERS ID: T0608115094
CERS Description: Cleanup Program Site

Affiliation:

Affiliation Type Desc: Local Agency Caseworker
Entity Name: Voluntary Assistance Program (VAP) - SAN DIEGO COUNTY LOP
Entity Title: Not reported
Affiliation Address: P.O. Box 129261
Affiliation City: SAN DIEGO
Affiliation State: CA
Affiliation Country: Not reported
Affiliation Zip: Not reported
Affiliation Phone: Not reported

X170
WNW
1/4-1/2
0.296 mi.
1565 ft.

CARLSON & BEAULOYE MACHINE
2141 NEWTON AVE
SAN DIEGO, CA 92113

CA LUST S102426355
CA SWEEPS UST N/A

Site 1 of 8 in cluster X

Relative:
Lower
Actual:
52 ft.

LUST REG 9:
Region: 9
Status: Case Closed
Case Number: 9UT1576
Local Case: H08980-001

Map ID
Direction
Distance
Elevation

MAP FINDINGS

Site

Database(s)

EDR ID Number
EPA ID Number

CARLSON & BEAULOYE MACHINE (Continued)

S102426355

Substance: Chromic Acid
Qty Leaked: Not reported
Abate Method: Excavate and Dispose - remove contaminated soil and dispose in approved site
Local Agency: San Diego
How Found: Tank Closure
How Stopped: Close Tank
Source: Other Source
Cause: Overfill
Lead Agency: Local Agency
Case Type: Soil only
Date Found: 11/01/1989
Date Stopped: 11/01/1989
Confirm Date: 11/20/1989
Submit Workplan: Not reported
Prelim Assess: / /
Desc Pollution: Not reported
Remed Plan: / /
Remed Action: Not reported
Began Monitor: Not reported
Release Date: 11/20/1989
Enforce Date: Not reported
Closed Date: 12/9/92
Enforce Type: Not reported
Pilot Program: LOP
Basin Number: 908.22
GW Depth: Not reported
Beneficial Use: Not reported
NPDES Number: Not reported
Priority: Low priority. Priority ranking can change over time.
File Dispn: File discarded, case closed
Interim Remedial Actions: Yes
Cleanup and Abatement order Number: Not reported
Waste Discharge Requirement Number: Not reported

SWEEPS UST:

Name: CARLSON & BEAULOYE MACHINE
Address: 2141 NEWTON AVE
City: SAN DIEGO
Status: Active
Comp Number: 8980
Number: 9
Board Of Equalization: 44-022424
Referral Date: Not reported
Action Date: 06-26-92
Created Date: 02-29-88
Owner Tank Id: Not reported
SWRCB Tank Id: 37-000-008980-000003
Tank Status: A
Capacity: 1000
Active Date: Not reported
Tank Use: OIL
STG: P
Content: Not reported
Number Of Tanks: 2

Name: CARLSON & BEAULOYE MACHINE

Map ID
Direction
Distance
Elevation

MAP FINDINGS

Site

Database(s)

EDR ID Number
EPA ID Number

CARLSON & BEAULOYE MACHINE (Continued)

S102426355

Address: 2141 NEWTON AVE
City: SAN DIEGO
Status: Active
Comp Number: 8980
Number: 9
Board Of Equalization: 44-022424
Referral Date: Not reported
Action Date: 06-26-92
Created Date: 02-29-88
Owner Tank Id: Not reported
SWRCB Tank Id: 37-000-008980-000004
Tank Status: A
Capacity: 1000
Active Date: Not reported
Tank Use: OIL
STG: P
Content: Not reported
Number Of Tanks: Not reported

Name: CARLSON & BEAULOYE MACHINE
Address: 2141 NEWTON AVE
City: SAN DIEGO
Status: Not reported
Comp Number: 8980
Number: Not reported
Board Of Equalization: 44-022424
Referral Date: Not reported
Action Date: Not reported
Created Date: Not reported
Owner Tank Id: Not reported
SWRCB Tank Id: 37-000-008980-000001
Tank Status: Not reported
Capacity: 1000
Active Date: Not reported
Tank Use: CHEMICAL
STG: PRODUCT
Content: Not reported
Number Of Tanks: 2

Name: CARLSON & BEAULOYE MACHINE
Address: 2141 NEWTON AVE
City: SAN DIEGO
Status: Not reported
Comp Number: 8980
Number: Not reported
Board Of Equalization: 44-022424
Referral Date: Not reported
Action Date: Not reported
Created Date: Not reported
Owner Tank Id: Not reported
SWRCB Tank Id: 37-000-008980-000002
Tank Status: Not reported
Capacity: 1000
Active Date: Not reported
Tank Use: CHEMICAL
STG: PRODUCT
Content: Not reported

Map ID
 Direction
 Distance
 Elevation

MAP FINDINGS

Site

Database(s)

EDR ID Number
 EPA ID Number

CARLSON & BEAULOYE MACHINE (Continued)

S102426355

Number Of Tanks: Not reported

X171
 WNW
 1/4-1/2
 0.296 mi.
 1565 ft.
 Relative:
 Lower
 Actual:
 52 ft.

CARLSON & BEAULOYE MACHINE SHOP
2141 NEWTON AVE
SAN DIEGO, CA 92113
 Site 2 of 8 in cluster X

RCRA-LQG
 CA LUST
 CA SAN DIEGO CO. SAM
 CA CPS-SLIC
 CA San Diego Co. HMMD
 US AIRS
 CA Cortese
 CA EMI
 CA HAZNET
 CA HIST CORTESE
 CA CERS
 CA HWTS

1000292448
 CAD008232860

RCRA-LQG:

| | |
|--|---------------------------------|
| Date Form Received by Agency: | 1981-01-16 00:00:00.0 |
| Handler Name: | CARLSON & BEAULOYE MACHINE SHOP |
| Handler Address: | 2141 NEWTON AVE |
| Handler City,State,Zip: | SAN DIEGO, CA 92113 |
| EPA ID: | CAD008232860 |
| Contact Name: | ENVIRONMENTAL MANAGER |
| Contact Address: | 2141 NEWTON AVE |
| Contact City,State,Zip: | SAN DIEGO, CA 92113 |
| Contact Telephone: | 714-232-5719 |
| Contact Fax: | Not reported |
| Contact Email: | Not reported |
| Contact Title: | Not reported |
| EPA Region: | 09 |
| Land Type: | Other |
| Federal Waste Generator Description: | Large Quantity Generator |
| Non-Notifier: | Not reported |
| Biennial Report Cycle: | Not reported |
| Accessibility: | Not reported |
| Active Site Indicator: | Handler Activities |
| State District Owner: | CA |
| State District: | 4 |
| Mailing Address: | 2141 NEWTON AVE |
| Mailing City,State,Zip: | SAN DIEGO, CA 92113 |
| Owner Name: | RONALD A BEAULOYE SR |
| Owner Type: | Private |
| Operator Name: | Not reported |
| Operator Type: | Not reported |
| Short-Term Generator Activity: | No |
| Importer Activity: | No |
| Mixed Waste Generator: | No |
| Transporter Activity: | No |
| Transfer Facility Activity: | No |
| Recycler Activity with Storage: | No |
| Small Quantity On-Site Burner Exemption: | No |
| Smelting Melting and Refining Furnace Exemption: | No |
| Underground Injection Control: | No |
| Off-Site Waste Receipt: | No |
| Universal Waste Indicator: | No |
| Universal Waste Destination Facility: | No |
| Federal Universal Waste: | No |
| Active Site Fed-Reg Treatment Storage and Disposal Facility: | Not reported |
| Active Site Converter Treatment storage and Disposal Facility: | Not reported |

Map ID
Direction
Distance
Elevation

MAP FINDINGS

Site

Database(s)

EDR ID Number
EPA ID Number

CARLSON & BEAULOYE MACHINE SHOP (Continued)

1000292448

| | |
|--|-----------------------|
| Active Site State-Reg Treatment Storage and Disposal Facility: | Not reported |
| Active Site State-Reg Handler: | --- |
| Federal Facility Indicator: | Not reported |
| Hazardous Secondary Material Indicator: | N |
| Sub-Part K Indicator: | Not reported |
| Commercial TSD Indicator: | No |
| Treatment Storage and Disposal Type: | Not reported |
| 2018 GPRA Permit Baseline: | Not on the Baseline |
| 2018 GPRA Renewals Baseline: | Not on the Baseline |
| Permit Renewals Workload Universe: | Not reported |
| Permit Workload Universe: | Not reported |
| Permit Progress Universe: | Not reported |
| Post-Closure Workload Universe: | Not reported |
| Closure Workload Universe: | Not reported |
| 202 GPRA Corrective Action Baseline: | No |
| Corrective Action Workload Universe: | No |
| Subject to Corrective Action Universe: | No |
| Non-TSDs Where RCRA CA has Been Imposed Universe: | No |
| TSDs Potentially Subject to CA Under 3004 (u)/(v) Universe: | No |
| TSDs Only Subject to CA under Discretionary Auth Universe: | No |
| Corrective Action Priority Ranking: | No NCAPS ranking |
| Environmental Control Indicator: | No |
| Institutional Control Indicator: | No |
| Human Exposure Controls Indicator: | N/A |
| Groundwater Controls Indicator: | N/A |
| Operating TSD Universe: | Not reported |
| Full Enforcement Universe: | Not reported |
| Significant Non-Complier Universe: | No |
| Unaddressed Significant Non-Complier Universe: | No |
| Addressed Significant Non-Complier Universe: | No |
| Significant Non-Complier With a Compliance Schedule Universe: | No |
| Financial Assurance Required: | Not reported |
| Handler Date of Last Change: | 2002-09-17 14:00:10.0 |
| Recognized Trader-Importer: | No |
| Recognized Trader-Exporter: | No |
| Importer of Spent Lead Acid Batteries: | No |
| Exporter of Spent Lead Acid Batteries: | No |
| Recycler Activity Without Storage: | No |
| Manifest Broker: | No |
| Sub-Part P Indicator: | No |

Handler - Owner Operator:

| | |
|--------------------------------|------------------------|
| Owner/Operator Indicator: | Owner |
| Owner/Operator Name: | RONALD A BEAULOYE SR |
| Legal Status: | Private |
| Date Became Current: | Not reported |
| Date Ended Current: | Not reported |
| Owner/Operator Address: | NOT REQUIRED |
| Owner/Operator City,State,Zip: | NOT REQUIRED, ME 99999 |
| Owner/Operator Telephone: | 415-555-1212 |
| Owner/Operator Telephone Ext: | Not reported |
| Owner/Operator Fax: | Not reported |
| Owner/Operator Email: | Not reported |

Historic Generators:

Map ID
Direction
Distance
Elevation

MAP FINDINGS

Site

Database(s)

EDR ID Number
EPA ID Number

CARLSON & BEAULOYE MACHINE SHOP (Continued)

1000292448

Receive Date: 1981-01-16 00:00:00.0
Handler Name: CARLSON & BEAULOYE MACHINE SHOP
Federal Waste Generator Description: Large Quantity Generator
State District Owner: CA
Large Quantity Handler of Universal Waste: No
Recognized Trader Importer: No
Recognized Trader Exporter: No
Spent Lead Acid Battery Importer: No
Spent Lead Acid Battery Exporter: No
Current Record: Yes
Non Storage Recycler Activity: Not reported
Electronic Manifest Broker: Not reported

List of NAICS Codes and Descriptions:

NAICS Codes: No NAICS Codes Found

Facility Has Received Notices of Violation:

Found Violation: Yes
Agency Which Determined Violation: State
Violation Short Description: Generators - General
Date Violation was Determined: 1991-09-16 00:00:00.0
Actual Return to Compliance Date: 1993-01-25 00:00:00.0
Return to Compliance Qualifier: Unverifiable
Violation Responsible Agency: State
Scheduled Compliance Date: Not reported
Enforcement Identifier: Not reported
Date of Enforcement Action: Not reported
Enforcement Responsible Agency: Not reported
Enforcement Docket Number: Not reported
Enforcement Attorney: Not reported
Corrective Action Component: Not reported
Appeal Initiated Date: Not reported
Appeal Resolution Date: Not reported
Disposition Status Date: Not reported
Disposition Status: Not reported
Disposition Status Description: Not reported
Consent/Final Order Sequence Number: Not reported
Consent/Final Order Respondent Name: Not reported
Consent/Final Order Lead Agency: Not reported
Enforcement Type: Not reported
Enforcement Responsible Person: Not reported
Enforcement Responsible Sub-Organization: Not reported
SEP Sequence Number: Not reported
SEP Expenditure Amount: Not reported
SEP Scheduled Completion Date: Not reported
SEP Actual Date: Not reported
SEP Defaulted Date: Not reported
SEP Type: Not reported
SEP Type Description: Not reported
Proposed Amount: Not reported
Final Monetary Amount: Not reported
Paid Amount: Not reported
Final Count: Not reported
Final Amount: Not reported

Found Violation: Yes

Map ID
Direction
Distance
Elevation

MAP FINDINGS

Site

Database(s)

EDR ID Number
EPA ID Number

CARLSON & BEAULOYE MACHINE SHOP (Continued)

1000292448

Agency Which Determined Violation: State
Violation Short Description: Generators - General
Date Violation was Determined: 1994-03-18 00:00:00.0
Actual Return to Compliance Date: 1999-03-18 00:00:00.0
Return to Compliance Qualifier: Not Resolved
Violation Responsible Agency: State
Scheduled Compliance Date: Not reported
Enforcement Identifier: Not reported
Date of Enforcement Action: Not reported
Enforcement Responsible Agency: Not reported
Enforcement Docket Number: Not reported
Enforcement Attorney: Not reported
Corrective Action Component: Not reported
Appeal Initiated Date: Not reported
Appeal Resolution Date: Not reported
Disposition Status Date: Not reported
Disposition Status: Not reported
Disposition Status Description: Not reported
Consent/Final Order Sequence Number: Not reported
Consent/Final Order Respondent Name: Not reported
Consent/Final Order Lead Agency: Not reported
Enforcement Type: Not reported
Enforcement Responsible Person: Not reported
Enforcement Responsible Sub-Organization: Not reported
SEP Sequence Number: Not reported
SEP Expenditure Amount: Not reported
SEP Scheduled Completion Date: Not reported
SEP Actual Date: Not reported
SEP Defaulted Date: Not reported
SEP Type: Not reported
SEP Type Description: Not reported
Proposed Amount: Not reported
Final Monetary Amount: Not reported
Paid Amount: Not reported
Final Count: Not reported
Final Amount: Not reported

Found Violation: Yes
Agency Which Determined Violation: State
Violation Short Description: Generators - General
Date Violation was Determined: 1993-01-25 00:00:00.0
Actual Return to Compliance Date: 1994-03-18 00:00:00.0
Return to Compliance Qualifier: Unverifiable
Violation Responsible Agency: State
Scheduled Compliance Date: Not reported
Enforcement Identifier: Not reported
Date of Enforcement Action: Not reported
Enforcement Responsible Agency: Not reported
Enforcement Docket Number: Not reported
Enforcement Attorney: Not reported
Corrective Action Component: Not reported
Appeal Initiated Date: Not reported
Appeal Resolution Date: Not reported
Disposition Status Date: Not reported
Disposition Status: Not reported
Disposition Status Description: Not reported
Consent/Final Order Sequence Number: Not reported

Map ID
Direction
Distance
Elevation

MAP FINDINGS

Site

Database(s)

EDR ID Number
EPA ID Number

CARLSON & BEAULOYE MACHINE SHOP (Continued)

1000292448

Consent/Final Order Respondent Name: Not reported
Consent/Final Order Lead Agency: Not reported
Enforcement Type: Not reported
Enforcement Responsible Person: Not reported
Enforcement Responsible Sub-Organization: Not reported
SEP Sequence Number: Not reported
SEP Expenditure Amount: Not reported
SEP Scheduled Completion Date: Not reported
SEP Actual Date: Not reported
SEP Defaulted Date: Not reported
SEP Type: Not reported
SEP Type Description: Not reported
Proposed Amount: Not reported
Final Monetary Amount: Not reported
Paid Amount: Not reported
Final Count: Not reported
Final Amount: Not reported

Evaluation Action Summary:

Evaluation Date: 1991-09-16 00:00:00.0
Evaluation Responsible Agency: State Contractor/Grantee
Found Violation: Yes
Evaluation Type Description: COMPLIANCE EVALUATION INSPECTION ON-SITE
Evaluation Responsible Person Identifier: R9STA
Evaluation Responsible Sub-Organization: Not reported
Actual Return to Compliance Date: 1993-01-25 00:00:00.0
Scheduled Compliance Date: Not reported
Date of Request: Not reported
Date Response Received: Not reported
Request Agency: Not reported
Former Citation: Not reported

Evaluation Date: 1994-03-18 00:00:00.0
Evaluation Responsible Agency: State Contractor/Grantee
Found Violation: Yes
Evaluation Type Description: COMPLIANCE EVALUATION INSPECTION ON-SITE
Evaluation Responsible Person Identifier: R9STA
Evaluation Responsible Sub-Organization: Not reported
Actual Return to Compliance Date: 1999-03-18 00:00:00.0
Scheduled Compliance Date: Not reported
Date of Request: Not reported
Date Response Received: Not reported
Request Agency: Not reported
Former Citation: Not reported

Evaluation Date: 1993-01-25 00:00:00.0
Evaluation Responsible Agency: State Contractor/Grantee
Found Violation: Yes
Evaluation Type Description: COMPLIANCE EVALUATION INSPECTION ON-SITE
Evaluation Responsible Person Identifier: R9STA
Evaluation Responsible Sub-Organization: Not reported
Actual Return to Compliance Date: 1994-03-18 00:00:00.0
Scheduled Compliance Date: Not reported
Date of Request: Not reported
Date Response Received: Not reported
Request Agency: Not reported
Former Citation: Not reported

Map ID
Direction
Distance
Elevation

MAP FINDINGS

Site

Database(s)

EDR ID Number
EPA ID Number

CARLSON & BEAULOYE MACHINE SHOP (Continued)

1000292448

LUST:

Name: CARLSON & BEAULOYE MACHINE
Address: 2141 NEWTON AV
City,State,Zip: SAN DIEGO, CA 921132210
Lead Agency: SAN DIEGO COUNTY LOP
Case Type: LUST Cleanup Site
Geo Track: http://geotracker.waterboards.ca.gov/profile_report.asp?global_id=T0607300396
Global Id: T0607300396
Latitude: 32.6969992830415
Longitude: -117.142085032541
Status: Completed - Case Closed
Status Date: 12/09/1992
Case Worker: Not reported
RB Case Number: 9UT1576
Local Agency: Not reported
File Location: Local Agency
Local Case Number: H08980-001
Potential Media Affect: Soil
Potential Contaminants of Concern: Other Acid or Corrosive
Site History: Not reported

LUST:

Global Id: T0607300396
Action Type: ENFORCEMENT
Date: 11/25/1992
Action: Closure/No Further Action Letter

Global Id: T0607300396
Action Type: Other
Date: 11/01/1989
Action: Leak Began

Global Id: T0607300396
Action Type: Other
Date: 11/01/1989
Action: Leak Discovery

Global Id: T0607300396
Action Type: Other
Date: 11/01/1989
Action: Leak Stopped

Global Id: T0607300396
Action Type: Other
Date: 11/01/1989
Action: Leak Reported

LUST:

Global Id: T0607300396
Status: Open - Case Begin Date
Status Date: 11/01/1989

Global Id: T0607300396
Status: Completed - Case Closed
Status Date: 12/09/1992

Map ID
Direction
Distance
Elevation

MAP FINDINGS

Site

Database(s)

EDR ID Number
EPA ID Number

CARLSON & BEAULOYE MACHINE SHOP (Continued)

1000292448

SAN DIEGO CO. SAM:

Name: CARLSON & BEAULOYE MACHINE
Address: 2141 NEWTON AV
City,State,Zip: SAN DIEGO, CA 921132210
Case Number: H08980-001
Agency: DEH Site Assessment & Mitigation
Funding: Private - For Non-LOP Tank
Facility Type: Soils Only
Facility Status: Closed Case
Date: 12/9/1992
Date Began: 11/1/1989

CPS-SLIC:

Name: CARLSON & BEAULOYE
Address: 2141 NEWTON AVENUE
City,State,Zip: SAN DIEGO, CA 92113
Region: STATE
Facility Status: Open - Site Assessment
Status Date: 08/01/2018
Global Id: T10000011857
Lead Agency: SAN DIEGO COUNTY LOP
Lead Agency Case Number: DEH2018-LSAM-000502
Latitude: 32.69683
Longitude: -117.14214
Case Type: Cleanup Program Site
Case Worker: EM
Local Agency: SAN DIEGO COUNTY LOP
RB Case Number: Not reported
File Location: Not reported
Potential Media Affected: Not reported
Potential Contaminants of Concern: Not reported
Site History: Not reported

[Click here to access the California GeoTracker records for this facility:](#)

HMMD SAN DIEGO:

Name: CARLSON & BEAULOYE MACHINE
Address: 2141 NEWTON AV
City,State,Zip: SAN DIEGO, CA 92113
Permit Number: 108980
Business Type: 6HK35
EPA Id Number: CAD008232860
APN: 538-680-28-00
Last HMMD Inspection: 08/08/2012
Facility Telephone: 232-5719
Permit Status: OPEN
Permit Expiration: 01/31/2013
Date Last Updated: 11/02/2012
Facility Owner: RONALD BEAULOYE
Facility Mailing Address: 2141 NEWTON AV
Facility Mailing City: SAN DIEGO
Facility Mailing State: CA
Facility Mailing Zip: 92113-2210
UST Owner: H BEAULOYE R BEAULOYE COLEMAN
Handle Regulated Hazmat: Y
Own Or Operate UST: Not reported

Map ID
Direction
Distance
Elevation

MAP FINDINGS

Site

Database(s)

EDR ID Number
EPA ID Number

CARLSON & BEAULOYE MACHINE SHOP (Continued)

1000292448

Subject To APSA: Not reported
Generate Haz Waste: Y
Treat Haz Waste: Not reported
Generate Medical Waste: Not reported

Inventory Active Permits (not SQG Medical):

Permit Number: 108980
Update Date: 11/02/2012
Case Number: 74-86-2
Name: ACETYLENE
Other Information: Not reported
Material Waste: Material
Hazardous Categories 1: FIRE
Hazardous Categories 2: PRESSURE RELEASE

Permit Number: 108980
Update Date: 11/02/2012
Case Number: 7440-47-3
Name: CHROMIC ACID FLAKE
Other Information: Not reported
Material Waste: Material
Hazardous Categories 1: ACUTE
Hazardous Categories 2: EXTREMELY HAZARDOUS

Permit Number: 108980
Update Date: 11/02/2012
Case Number: 7738-94-5
Name: CHROMIC ACID SOLN; PLATING TANKS VAULTED
Other Information: Not reported
Material Waste: Material
Hazardous Categories 1: ACUTE
Hazardous Categories 2: CHRONIC

Permit Number: 108980
Update Date: 11/02/2012
Case Number: 8002-05-9
Name: OIL: LUBRICATING, CUTTING
Other Information: PROCESS EQUIPMENT
Material Waste: Material
Hazardous Categories 1: FIRE
Hazardous Categories 2: Not reported

Permit Number: 108980
Update Date: 11/02/2012
Case Number: 7782-42-7
Name: OXYGEN
Other Information: Not reported
Material Waste: Material
Hazardous Categories 1: FIRE
Hazardous Categories 2: PRESSURE RELEASE

Permit Number: 108980
Update Date: 11/02/2012
Case Number: 1310-73-2
Name: SODIUM HYDROXIDE 50%
Other Information: Not reported
Material Waste: Material
Hazardous Categories 1: REACTIVE

Map ID
Direction
Distance
Elevation

MAP FINDINGS

Site

Database(s)

EDR ID Number
EPA ID Number

CARLSON & BEAULOYE MACHINE SHOP (Continued)

1000292448

Hazardous Categories 2: ACUTE

Permit Number: 108980
Update Date: 11/02/2012
Case Number: Not reported
Name: WASTE 171 METAL SLUDGE
Other Information: CHROME FILTERS - TANK LNR
Material Waste: Waste
Hazardous Categories 1: Not reported
Hazardous Categories 2: Not reported

Permit Number: 108980
Update Date: 11/02/2012
Case Number: MIXTURE
Name: WASTE 181 INORGANIC SOLID WASTE (OTHER)
Other Information: SLUDGE/DRY WASTE
Material Waste: Waste
Hazardous Categories 1: Not reported
Hazardous Categories 2: Not reported

Permit Number: 108980
Update Date: 11/02/2012
Case Number: Not reported
Name: WASTE 221 WASTE OIL & MIXED OIL
Other Information: OILS
Material Waste: Waste
Hazardous Categories 1: Not reported
Hazardous Categories 2: Not reported

Permit Number: 108980
Update Date: 11/02/2012
Case Number: Not reported
Name: WASTE 444 USED BATTERIES
Other Information: USED LEAD ACID BATTERIES
Material Waste: Waste
Hazardous Categories 1: Not reported
Hazardous Categories 2: Not reported

Permit Number: 108980
Update Date: 11/02/2012
Case Number: Not reported
Name: WASTE 888 USED OIL FILTERS
Other Information: COMPRESSOR OIL AND DIESEL FILTERS
Material Waste: Waste
Hazardous Categories 1: Not reported
Hazardous Categories 2: Not reported

Violations Active Permits:

Permit Number: 108980
Update Date: 11/02/2012
Inspection Date: 12/07/2007
Violation Code: 6HV0226
Violation: HW NOT ACCUMULATED IN TANK/CONTAINER
Violation Citation: Did not accumulate waste in container or tank. 66262.34 (d)(2)
Activity: ACTIVE

Permit Number: 108980

Map ID
Direction
Distance
Elevation

MAP FINDINGS

Site

Database(s)

EDR ID Number
EPA ID Number

CARLSON & BEAULOYE MACHINE SHOP (Continued)

1000292448

Update Date: 11/02/2012
Inspection Date: 12/07/2007
Violation Code: 6HV0227
Violation: HAZWASTE TANK/CONTAINER W/O LABEL/DATE
Violation Citation: Failed to properly label/date hazardous waste container &/or tank. 66262.34(f)
Activity: ACTIVE

Permit Number: 108980
Update Date: 11/02/2012
Inspection Date: 12/07/2007
Violation Code: 6HV0234
Violation: FACILITY NOT OPERATED TO MINIM. RELEASE
Violation Citation: Did not maintain &/or operate facility to prevent release or fire. CFR 265.31
Activity: ACTIVE

Permit Number: 108980
Update Date: 11/02/2012
Inspection Date: 12/07/2007
Violation Code: 6HV0407
Violation: EMPLOYEE TRAINING NOT ADEQUATE
Violation Citation: Employee training program for small quantity generator of hazardous waste is inadequate. CFR 262.34(d)(5)(iii)
Activity: ACTIVE

Permit Number: 108980
Update Date: 11/02/2012
Inspection Date: 08/08/2012
Violation Code: 6HV0135
Violation: MANIFESTS/RECEIPTS FOR 3 YEARS NOT ONSIT
Violation Citation: Hazardous waste manifests/receipts for 3 years are not maintained onsite to document proper disposal of hazardous waste. CCR 66262.40(a) & 25160.2(b)(3)
Activity: ACTIVE

Permit Number: 108980
Update Date: 11/02/2012
Inspection Date: 08/08/2012
Violation Code: 6HV3101
Violation: UPF PERMIT NOT CURRENT/ONSITE
Violation Citation: Current UPF permit not obtained/not available. 25284; 68.905, 68.1003, 68.1005
Activity: ACTIVE

Permit Number: 108980
Update Date: 11/02/2012
Inspection Date: 01/19/2006
Violation Code: 6HV1003
Violation: HMBP NOT AMENDED W/IN 30 DAYS
Violation Citation: Business plan was not amended within 30 days for a 100% quantity increase, new disclosable materials or a change in business info. HSC 25505
Activity: ACTIVE

Permit Number: 108980
Update Date: 11/02/2012

Map ID
Direction
Distance
Elevation

MAP FINDINGS

Site

Database(s)

EDR ID Number
EPA ID Number

CARLSON & BEAULOYE MACHINE SHOP (Continued)

1000292448

Inspection Date: 05/26/2004
Violation Code: 6HV0401
Violation: TRAINING RECORDS UNAVAILABLE
Violation Citation: Personnel training records are not maintained to document compliance with requirements for current and former employees. CCR 66265.16(d)&(e)
Activity: ACTIVE

Permit Number: 108980
Update Date: 11/02/2012
Inspection Date: 05/26/2004
Violation Code: 6HV1004
Violation: HMBP NOT SUBMITTED TO HMD
Violation Citation: Hazardous Materials Handler has not submitted a completed Business Plan to the HMMMD. HSC 25505(a)
Activity: ACTIVE

Permit Number: 108980
Update Date: 11/02/2012
Inspection Date: 05/26/2004
Violation Code: 6HV0202
Violation: WASTE CONTAINER W/O LABELS
Violation Citation: Hazardous waste containers &/or tanks are missing labels, accumulation date and/or are improperly labeled. CCR 66262.34(a)(2); 66262.34(a)(3) & 66262.34(f)
Activity: ACTIVE

Permit Number: 108980
Update Date: 11/02/2012
Inspection Date: 08/11/2009
Violation Code: 6HV0234
Violation: FACILITY NOT OPERATED TO MINIM. RELEASE
Violation Citation: Did not maintain &/or operate facility to prevent release or fire. CFR 265.31
Activity: ACTIVE

UST:

UST Name: UNDERGROUND TANK 108980 T001
Last Update: 2012-11-02 14:17:38
Permit Number: 108980
Tank Type: SINGLE WALL
Additional Id: 1 CHROMIC ACID
Capacity Gallons: 1000
UST Contents: Not reported
Other Content Info: CHROMIC ACID
Reg Status: REMOVED
Remove Close Date: 1989-01-11 00:00:00
Year Installed: Not reported
Pipe Type: Not reported
Delivery System: Not reported
Monitor Code: 04
UST Monitor Method: SW TANK DW PRESSURE PIPE W/RESTRICTIVE LLD W/SIRS: SIR ANALYSIS MONTHLY, TANK TEST BIENNIALY, PIPE TEST ANN 0.1 G/HR OR MO 0.2 G/HR

UST Name: UNDERGROUND TANK 108980 T002
Last Update: 2012-11-02 14:17:38
Permit Number: 108980

Map ID
Direction
Distance
Elevation

MAP FINDINGS

Site

Database(s)

EDR ID Number
EPA ID Number

CARLSON & BEAULOYE MACHINE SHOP (Continued)

1000292448

Tank Type: SINGLE WALL
Additional Id: 2 CHROMIC ACID
Capacity Gallons: 1000
UST Contents: Not reported
Other Content Info: CHROMIC ACID
Reg Status: REMOVED
Remove Close Date: 1989-01-11 00:00:00
Year Installed: Not reported
Pipe Type: Not reported
Delivery System: Not reported
Monitor Code: 04
UST Monitor Method: SW TANK DW PRESSURE PIPE W/RESTRICTIVE LLD W/SIRS: SIR ANALYSIS MONTHLY, TANK TEST BIENNIALY, PIPE TEST ANN 0.1 G/HR OR MO 0.2 G/HR

UST Name: UNDERGROUND TANK 108980 T003
Last Update: 2012-11-02 14:17:38
Permit Number: 108980
Tank Type: SINGLE WALL
Additional Id: 00003 CHROMIC ACID
Capacity Gallons: 1000
UST Contents: Not reported
Other Content Info: GASOLINE & WASTE OIL
Reg Status: REMOVED
Remove Close Date: 1989-01-11 00:00:00
Year Installed: Not reported
Pipe Type: Not reported
Delivery System: GRAVITY
Monitor Code: 24
UST Monitor Method: VISUAL MONITORING: DAILY (MINIMUM) LOG OF INSPECTIONS

UST Name: UNDERGROUND TANK 108980 T004
Last Update: 2012-11-02 14:17:38
Permit Number: 108980
Tank Type: SINGLE WALL
Additional Id: 00004 CHROMIC ACID
Capacity Gallons: 1000
UST Contents: Not reported
Other Content Info: GASOLINE & WASTE OIL
Reg Status: REMOVED
Remove Close Date: 1989-01-11 00:00:00
Year Installed: Not reported
Pipe Type: Not reported
Delivery System: GRAVITY
Monitor Code: 24
UST Monitor Method: VISUAL MONITORING: DAILY (MINIMUM) LOG OF INSPECTIONS

US AIRS MINOR:

Envid: 1000292448
Region Code: 09
Programmatic ID: AIR 0900000006073R9812
Facility Registry ID: 110002630412
D and B Number: Not reported
Primary SIC Code: 9999
NAICS Code: 333319
Default Air Classification Code: MIN
Facility Type of Ownership Code: POF

Map ID
Direction
Distance
Elevation

MAP FINDINGS

Site

Database(s)

EDR ID Number
EPA ID Number

CARLSON & BEAULOYE MACHINE SHOP (Continued)

1000292448

Air CMS Category Code: Not reported
HPV Status: Not reported
US AIRS MINOR:
Region Code: 09
Programmatic ID: AIR 0900000006073R9812
Facility Registry ID: 110002630412
Air Operating Status Code: OPR
Default Air Classification Code: MIN
Air Program: MACT Standards (40 CFR Part 63)
Activity Date: 2001-08-15 00:00:00
Activity Status Date: Not reported
Activity Group: Compliance Monitoring
Activity Type: Inspection/Evaluation
Activity Status: Not reported

CORTESE:

Name: CARLSON & BEAULOYE MACHINE
Address: 2141 NEWTON AV
City,State,Zip: SAN DIEGO, CA 921132210
Region: CORTESE
Envirostor Id: Not reported
Global ID: T0607300396
Site/Facility Type: LUST CLEANUP SITE
Cleanup Status: COMPLETED - CASE CLOSED
Status Date: Not reported
Site Code: Not reported
Latitude: Not reported
Longitude: Not reported
Owner: Not reported
Enf Type: Not reported
Swat R: Not reported
Flag: active
Order No: Not reported
Waste Discharge System No: Not reported
Effective Date: Not reported
Region 2: Not reported
WID Id: Not reported
Solid Waste Id No: Not reported
Waste Management Uit Name: Not reported
File Name: Active Open

EMI:

Name: CARLSON & BEAULOYE INC.
Address: 2141 NEWTON AV
City,State,Zip: SAN DIEGO, CA 921130000
Year: 1998
County Code: 37
Air Basin: SD
Facility ID: 92177
Air District Name: SD
SIC Code: 3471
Air District Name: SAN DIEGO COUNTY APCD
Community Health Air Pollution Info System: Not reported
Consolidated Emission Reporting Rule: Not reported
Total Organic Hydrocarbon Gases Tons/Yr: 0

Map ID
Direction
Distance
Elevation

MAP FINDINGS

Site

Database(s)

EDR ID Number
EPA ID Number

CARLSON & BEAULOYE MACHINE SHOP (Continued)

1000292448

Reactive Organic Gases Tons/Yr: 0
Carbon Monoxide Emissions Tons/Yr: 0
NOX - Oxides of Nitrogen Tons/Yr: 0
SOX - Oxides of Sulphur Tons/Yr: 0
Particulate Matter Tons/Yr: 0
Part. Matter 10 Micrometers and Smlr Tons/Yr:0

Name: CARLSON & BEAULOYE INC.
Address: 2141 NEWTON AV
City,State,Zip: SAN DIEGO, CA 921130000
Year: 1999
County Code: 37
Air Basin: SD
Facility ID: 92177
Air District Name: SD
SIC Code: 3471
Air District Name: SAN DIEGO COUNTY APCD
Community Health Air Pollution Info System: Not reported
Consolidated Emission Reporting Rule: Not reported
Total Organic Hydrocarbon Gases Tons/Yr: 0
Reactive Organic Gases Tons/Yr: 0
Carbon Monoxide Emissions Tons/Yr: 0
NOX - Oxides of Nitrogen Tons/Yr: 0
SOX - Oxides of Sulphur Tons/Yr: 0
Particulate Matter Tons/Yr: 0
Part. Matter 10 Micrometers and Smlr Tons/Yr:0

Name: CARLSON & BEAULOYE INC.
Address: 2141 NEWTON AV
City,State,Zip: SAN DIEGO, CA 921130000
Year: 2000
County Code: 37
Air Basin: SD
Facility ID: 92177
Air District Name: SD
SIC Code: 3471
Air District Name: SAN DIEGO COUNTY APCD
Community Health Air Pollution Info System: Not reported
Consolidated Emission Reporting Rule: Not reported
Total Organic Hydrocarbon Gases Tons/Yr: 0
Reactive Organic Gases Tons/Yr: 0
Carbon Monoxide Emissions Tons/Yr: 0
NOX - Oxides of Nitrogen Tons/Yr: 0
SOX - Oxides of Sulphur Tons/Yr: 0
Particulate Matter Tons/Yr: 0
Part. Matter 10 Micrometers and Smlr Tons/Yr:0

Name: CARLSON & BEAULOYE INC.
Address: 2141 NEWTON AV
City,State,Zip: SAN DIEGO, CA 921130000
Year: 2001
County Code: 37
Air Basin: SD
Facility ID: 92177
Air District Name: SD
SIC Code: 3471
Air District Name: SAN DIEGO COUNTY APCD

Map ID
Direction
Distance
Elevation

MAP FINDINGS

Site

Database(s)

EDR ID Number
EPA ID Number

CARLSON & BEAULOYE MACHINE SHOP (Continued)

1000292448

Community Health Air Pollution Info System: Not reported
Consolidated Emission Reporting Rule: Not reported
Total Organic Hydrocarbon Gases Tons/Yr: 0
Reactive Organic Gases Tons/Yr: 0
Carbon Monoxide Emissions Tons/Yr: 0
NOX - Oxides of Nitrogen Tons/Yr: 0
SOX - Oxides of Sulphur Tons/Yr: 0
Particulate Matter Tons/Yr: 0
Part. Matter 10 Micrometers and Smlr Tons/Yr:0

Name: CARLSON & BEAULOYE INC.
Address: 2141 NEWTON AV
City,State,Zip: SAN DIEGO, CA 921130000
Year: 2002
County Code: 37
Air Basin: SD
Facility ID: 92177
Air District Name: SD
SIC Code: 3471
Air District Name: SAN DIEGO COUNTY APCD
Community Health Air Pollution Info System: Not reported
Consolidated Emission Reporting Rule: Not reported
Total Organic Hydrocarbon Gases Tons/Yr: 0
Reactive Organic Gases Tons/Yr: 0
Carbon Monoxide Emissions Tons/Yr: 0
NOX - Oxides of Nitrogen Tons/Yr: 0
SOX - Oxides of Sulphur Tons/Yr: 0
Particulate Matter Tons/Yr: 0
Part. Matter 10 Micrometers and Smlr Tons/Yr:0

Name: CARLSON & BEAULOYE INC.
Address: 2141 NEWTON AV
City,State,Zip: SAN DIEGO, CA 921130000
Year: 2003
County Code: 37
Air Basin: SD
Facility ID: 92177
Air District Name: SD
SIC Code: 3471
Air District Name: SAN DIEGO COUNTY APCD
Community Health Air Pollution Info System: Not reported
Consolidated Emission Reporting Rule: Not reported
Total Organic Hydrocarbon Gases Tons/Yr: 0
Reactive Organic Gases Tons/Yr: 0
Carbon Monoxide Emissions Tons/Yr: 0
NOX - Oxides of Nitrogen Tons/Yr: 0
SOX - Oxides of Sulphur Tons/Yr: 0
Particulate Matter Tons/Yr: 0
Part. Matter 10 Micrometers and Smlr Tons/Yr:0

Name: CARLSON & BEAULOYE INC.
Address: 2141 NEWTON AV
City,State,Zip: SAN DIEGO, CA 921130000
Year: 2004
County Code: 37
Air Basin: SD
Facility ID: 92177

Map ID
Direction
Distance
Elevation

MAP FINDINGS

Site

Database(s)

EDR ID Number
EPA ID Number

CARLSON & BEAULOYE MACHINE SHOP (Continued)

1000292448

Air District Name: SD
SIC Code: 3471
Air District Name: SAN DIEGO COUNTY APCD
Community Health Air Pollution Info System: Not reported
Consolidated Emission Reporting Rule: Not reported
Total Organic Hydrocarbon Gases Tons/Yr: 0.0495
Reactive Organic Gases Tons/Yr: 0.0495
Carbon Monoxide Emissions Tons/Yr: 0
NOX - Oxides of Nitrogen Tons/Yr: 0
SOX - Oxides of Sulphur Tons/Yr: 0
Particulate Matter Tons/Yr: 0.000393412
Part. Matter 10 Micrometers and Smllr Tons/Yr:0.000393412

Name: CARLSON & BEAULOYE MACHINE SHOP INC
Address: 2141 NEWTON AV
City,State,Zip: SAN DIEGO, CA 921130000
Year: 2005
County Code: 37
Air Basin: SD
Facility ID: 92177
Air District Name: SD
SIC Code: 3471
Air District Name: SAN DIEGO COUNTY APCD
Community Health Air Pollution Info System: Not reported
Consolidated Emission Reporting Rule: Not reported
Total Organic Hydrocarbon Gases Tons/Yr: .04
Reactive Organic Gases Tons/Yr: .04
Carbon Monoxide Emissions Tons/Yr: 0
NOX - Oxides of Nitrogen Tons/Yr: 0
SOX - Oxides of Sulphur Tons/Yr: 0
Particulate Matter Tons/Yr: .000409375
Part. Matter 10 Micrometers and Smllr Tons/Yr:.000393

Name: CARLSON & BEAULOYE MACHINE SHOP INC
Address: 2141 NEWTON AV
City,State,Zip: SAN DIEGO, CA 921130000
Year: 2006
County Code: 37
Air Basin: SD
Facility ID: 92177
Air District Name: SD
SIC Code: 3471
Air District Name: SAN DIEGO COUNTY APCD
Community Health Air Pollution Info System: Not reported
Consolidated Emission Reporting Rule: Not reported
Total Organic Hydrocarbon Gases Tons/Yr: .04
Reactive Organic Gases Tons/Yr: .04
Carbon Monoxide Emissions Tons/Yr: 0
NOX - Oxides of Nitrogen Tons/Yr: 0
SOX - Oxides of Sulphur Tons/Yr: 0
Particulate Matter Tons/Yr: .000393412
Part. Matter 10 Micrometers and Smllr Tons/Yr:.000393412

Name: CARLSON & BEAULOYE MACHINE SHOP INC
Address: 2141 NEWTON AV
City,State,Zip: SAN DIEGO, CA 92113
Year: 2008

Map ID
Direction
Distance
Elevation

MAP FINDINGS

Site

Database(s)

EDR ID Number
EPA ID Number

CARLSON & BEAULOYE MACHINE SHOP (Continued)

1000292448

County Code: 37
Air Basin: SD
Facility ID: 92177
Air District Name: SD
SIC Code: 3471
Air District Name: SAN DIEGO COUNTY APCD
Community Health Air Pollution Info System: Not reported
Consolidated Emission Reporting Rule: Not reported
Total Organic Hydrocarbon Gases Tons/Yr: .04
Reactive Organic Gases Tons/Yr: .04
Carbon Monoxide Emissions Tons/Yr: 0
NOX - Oxides of Nitrogen Tons/Yr: 0
SOX - Oxides of Sulphur Tons/Yr: 0
Particulate Matter Tons/Yr: .000384
Part. Matter 10 Micrometers and Smlr Tons/Yr:.000384

Name: CARLSON & BEAULOYE INC.
Address: 2141 NEWTON AV
City,State,Zip: SAN DIEGO, CA 92113
Year: 2009
County Code: 37
Air Basin: SD
Facility ID: 92177
Air District Name: SD
SIC Code: 3471
Air District Name: SAN DIEGO COUNTY APCD
Community Health Air Pollution Info System: Not reported
Consolidated Emission Reporting Rule: Not reported
Total Organic Hydrocarbon Gases Tons/Yr: 5.0000000000000003E-2
Reactive Organic Gases Tons/Yr: 5.0000000000000003E-2
Carbon Monoxide Emissions Tons/Yr: 0
NOX - Oxides of Nitrogen Tons/Yr: 0
SOX - Oxides of Sulphur Tons/Yr: 0
Particulate Matter Tons/Yr: 0
Part. Matter 10 Micrometers and Smlr Tons/Yr:0

Name: CARLSON & BEAULOYE INC.
Address: 2141 NEWTON AV
City,State,Zip: SAN DIEGO, CA 92113
Year: 2010
County Code: 37
Air Basin: SD
Facility ID: 92177
Air District Name: SD
SIC Code: 3471
Air District Name: SAN DIEGO COUNTY APCD
Community Health Air Pollution Info System: Not reported
Consolidated Emission Reporting Rule: Not reported
Total Organic Hydrocarbon Gases Tons/Yr: 4.0000000000000001E-2
Reactive Organic Gases Tons/Yr: 4.0000000000000001E-2
Carbon Monoxide Emissions Tons/Yr: 0
NOX - Oxides of Nitrogen Tons/Yr: 0
SOX - Oxides of Sulphur Tons/Yr: 0
Particulate Matter Tons/Yr: 3.8400000000000001E-4
Part. Matter 10 Micrometers and Smlr Tons/Yr:3.8400000000000001E-4

Name: CARLSON & BEAULOYE INC.

Map ID
Direction
Distance
Elevation

MAP FINDINGS

Site

Database(s)

EDR ID Number
EPA ID Number

CARLSON & BEAULOYE MACHINE SHOP (Continued)

1000292448

Address: 2141 NEWTON AV
City,State,Zip: SAN DIEGO, CA 92113
Year: 2011
County Code: 37
Air Basin: SD
Facility ID: 92177
Air District Name: SD
SIC Code: 3471
Air District Name: SAN DIEGO COUNTY APCD
Community Health Air Pollution Info System: Not reported
Consolidated Emission Reporting Rule: Not reported
Total Organic Hydrocarbon Gases Tons/Yr: 0.05
Reactive Organic Gases Tons/Yr: 0.05
Carbon Monoxide Emissions Tons/Yr: 0
NOX - Oxides of Nitrogen Tons/Yr: 0
SOX - Oxides of Sulphur Tons/Yr: 0
Particulate Matter Tons/Yr: 0
Part. Matter 10 Micrometers and Smllr Tons/Yr:0

Name: CARLSON & BEAULOYE INC.
Address: 2141 NEWTON AV
City,State,Zip: SAN DIEGO, CA 92113
Year: 2012
County Code: 37
Air Basin: SD
Facility ID: 92177
Air District Name: SD
SIC Code: 3471
Air District Name: SAN DIEGO COUNTY APCD
Community Health Air Pollution Info System: Not reported
Consolidated Emission Reporting Rule: Not reported
Total Organic Hydrocarbon Gases Tons/Yr: 0.05
Reactive Organic Gases Tons/Yr: 0.05
Carbon Monoxide Emissions Tons/Yr: 0
NOX - Oxides of Nitrogen Tons/Yr: 0
SOX - Oxides of Sulphur Tons/Yr: 0
Particulate Matter Tons/Yr: 0
Part. Matter 10 Micrometers and Smllr Tons/Yr:0

Name: CARLSON & BEAULOYE MACHINE SHOP INC
Address: 2141 NEWTON AV
City,State,Zip: SAN DIEGO, CA 92113
Year: 2013
County Code: 37
Air Basin: SD
Facility ID: 92177
Air District Name: SD
SIC Code: 3471
Air District Name: SAN DIEGO COUNTY APCD
Community Health Air Pollution Info System: Not reported
Consolidated Emission Reporting Rule: Not reported
Total Organic Hydrocarbon Gases Tons/Yr: 0.03
Reactive Organic Gases Tons/Yr: 0.03
Carbon Monoxide Emissions Tons/Yr: 0
NOX - Oxides of Nitrogen Tons/Yr: 0
SOX - Oxides of Sulphur Tons/Yr: 0
Particulate Matter Tons/Yr: 0

Map ID
Direction
Distance
Elevation

MAP FINDINGS

Site

Database(s)

EDR ID Number
EPA ID Number

CARLSON & BEAULOYE MACHINE SHOP (Continued)

1000292448

Part. Matter 10 Micrometers and Smlr Tons/Yr:0

Name: CARLSON & BEAULOYE MACHINE SHOP INC
Address: 2141 NEWTON AV
City,State,Zip: SAN DIEGO, CA 92113
Year: 2014
County Code: 37
Air Basin: SD
Facility ID: 92177
Air District Name: SD
SIC Code: 3471
Air District Name: SAN DIEGO COUNTY APCD
Community Health Air Pollution Info System: Not reported
Consolidated Emission Reporting Rule: Not reported
Total Organic Hydrocarbon Gases Tons/Yr: 0.03
Reactive Organic Gases Tons/Yr: 0.03
Carbon Monoxide Emissions Tons/Yr: 0
NOX - Oxides of Nitrogen Tons/Yr: 0
SOX - Oxides of Sulphur Tons/Yr: 0
Particulate Matter Tons/Yr: 0.000348
Part. Matter 10 Micrometers and Smlr Tons/Yr:0.000348

Name: CARLSON & BEAULOYE MACHINE SHOP INC
Address: 2141 NEWTON AV
City,State,Zip: SAN DIEGO, CA 92113
Year: 2015
County Code: 37
Air Basin: SD
Facility ID: 92177
Air District Name: SD
SIC Code: 3471
Air District Name: SAN DIEGO COUNTY APCD
Community Health Air Pollution Info System: Not reported
Consolidated Emission Reporting Rule: Not reported
Total Organic Hydrocarbon Gases Tons/Yr: 0.03
Reactive Organic Gases Tons/Yr: 0.03
Carbon Monoxide Emissions Tons/Yr: 0
NOX - Oxides of Nitrogen Tons/Yr: 0
SOX - Oxides of Sulphur Tons/Yr: 0
Particulate Matter Tons/Yr: 0.000348
Part. Matter 10 Micrometers and Smlr Tons/Yr:0.000348

Name: CARLSON & BEAULOYE MACHINE SHOP INC
Address: 2141 NEWTON AV
City,State,Zip: SAN DIEGO, CA 92113
Year: 2016
County Code: 37
Air Basin: SD
Facility ID: 92177
Air District Name: SD
SIC Code: 3471
Air District Name: SAN DIEGO COUNTY APCD
Community Health Air Pollution Info System: Not reported
Consolidated Emission Reporting Rule: Not reported
Total Organic Hydrocarbon Gases Tons/Yr: 0.03
Reactive Organic Gases Tons/Yr: 0.03
Carbon Monoxide Emissions Tons/Yr: Not reported

Map ID
Direction
Distance
Elevation

MAP FINDINGS

Site

Database(s)

EDR ID Number
EPA ID Number

CARLSON & BEAULOYE MACHINE SHOP (Continued)

1000292448

NOX - Oxides of Nitrogen Tons/Yr: Not reported
SOX - Oxides of Sulphur Tons/Yr: Not reported
Particulate Matter Tons/Yr: 0.000348
Part. Matter 10 Micrometers and Smlr Tons/Yr:0.000348

Name: CARLSON & BEAULOYE MACHINE SHOP INC
Address: 2141 NEWTON AV
City,State,Zip: SAN DIEGO, CA 92113
Year: 2017
County Code: 37
Air Basin: SD
Facility ID: 92177
Air District Name: SD
SIC Code: 3471
Air District Name: SAN DIEGO COUNTY APCD
Community Health Air Pollution Info System: Not reported
Consolidated Emission Reporting Rule: Not reported
Total Organic Hydrocarbon Gases Tons/Yr: 0.03
Reactive Organic Gases Tons/Yr: 0.03
Carbon Monoxide Emissions Tons/Yr: Not reported
NOX - Oxides of Nitrogen Tons/Yr: Not reported
SOX - Oxides of Sulphur Tons/Yr: Not reported
Particulate Matter Tons/Yr: 0.000348
Part. Matter 10 Micrometers and Smlr Tons/Yr:0.000348

Name: CARLSON & BEAULOYE MACHINE SHOP INC
Address: 2141 NEWTON AV
City,State,Zip: SAN DIEGO, CA 92113
Year: 2018
County Code: 37
Air Basin: SD
Facility ID: 92177
Air District Name: SD
SIC Code: 3471
Air District Name: SAN DIEGO COUNTY APCD
Community Health Air Pollution Info System: Not reported
Consolidated Emission Reporting Rule: Not reported
Total Organic Hydrocarbon Gases Tons/Yr: 0.03
Reactive Organic Gases Tons/Yr: 0.03
Carbon Monoxide Emissions Tons/Yr: Not reported
NOX - Oxides of Nitrogen Tons/Yr: Not reported
SOX - Oxides of Sulphur Tons/Yr: Not reported
Particulate Matter Tons/Yr: 0.000348
Part. Matter 10 Micrometers and Smlr Tons/Yr:0.000348

HAZNET:

Name: CARLSON & BEAULOYE MACHINE SHOP
Address: 2141 NEWTON AVE
Address 2: Not reported
City,State,Zip: SAN DIEGO, CA 921130000
Contact: VALERIE BEAULOYE
Telephone: 6192342256
Mailing Name: Not reported
Mailing Address: 2141 NEWTON AVE

Year: 2019
Gepaid: CAD008232860

Map ID
Direction
Distance
Elevation

MAP FINDINGS

Site

Database(s)

EDR ID Number
EPA ID Number

CARLSON & BEAULOYE MACHINE SHOP (Continued)

1000292448

| | |
|------------------|--|
| TSD EPA ID: | AZR000506980 |
| CA Waste Code: | 181 - Other inorganic solid waste |
| Disposal Method: | H132 - Landfill Or Surface Impoundment That Will Be Closed As Landfill(To Include On-Site Treatment And/Or Stabilization) |
| Tons: | 6.00000 |
| Year: | 2019 |
| Gepaid: | CAD008232860 |
| TSD EPA ID: | AZR000520304 |
| CA Waste Code: | 135 - Unspecified aqueous solution |
| Disposal Method: | H141 - Storage, Bulking, And/Or Transfer Off Site--No Treatment/Reovery (H010-H129) Or (H131-H135) |
| Tons: | 0.69300 |
| Year: | 2018 |
| Gepaid: | CAD008232860 |
| TSD EPA ID: | NVT330010000 |
| CA Waste Code: | 792 - Liquids with pH <= 2 with metals |
| Disposal Method: | H132 - Landfill Or Surface Impoundment That Will Be Closed As Landfill(To Include On-Site Treatment And/Or Stabilization) |
| Tons: | 7.33920 |
| Year: | 2018 |
| Gepaid: | CAD008232860 |
| TSD EPA ID: | AZR000506980 |
| CA Waste Code: | 181 - Other inorganic solid waste |
| Disposal Method: | - |
| Tons: | 0.15000 |
| Year: | 2018 |
| Gepaid: | CAD008232860 |
| TSD EPA ID: | NVT330010000 |
| CA Waste Code: | 181 - Other inorganic solid waste |
| Disposal Method: | H132 - Landfill Or Surface Impoundment That Will Be Closed As Landfill(To Include On-Site Treatment And/Or Stabilization) |
| Tons: | 0.85000 |
| Year: | 2017 |
| Gepaid: | CAD008232860 |
| TSD EPA ID: | NVT330010000 |
| CA Waste Code: | 352 - Other organic solids |
| Disposal Method: | H132 - Landfill Or Surface Impoundment That Will Be Closed As Landfill(To Include On-Site Treatment And/Or Stabilization) |
| Tons: | 0.25 |
| Year: | 2017 |
| Gepaid: | CAD008232860 |
| TSD EPA ID: | NVT330010000 |
| CA Waste Code: | 181 - Other inorganic solid waste |
| Disposal Method: | H132 - Landfill Or Surface Impoundment That Will Be Closed As Landfill(To Include On-Site Treatment And/Or Stabilization) |
| Tons: | 0.03 |
| Year: | 2015 |
| Gepaid: | CAD008232860 |
| TSD EPA ID: | NVT330010000 |
| CA Waste Code: | 352 - Other organic solids |

Map ID
Direction
Distance
Elevation

MAP FINDINGS

Site

Database(s)

EDR ID Number
EPA ID Number

CARLSON & BEAULOYE MACHINE SHOP (Continued)

1000292448

Disposal Method: H132 - Landfill Or Surface Impoundment That Will Be Closed As
Landfill(To Include On-Site Treatment And/Or Stabilization)
Tons: 0.0775
Year: 2015
Gepaid: CAD008232860
TSD EPA ID: NVT330010000
CA Waste Code: 181 - Other inorganic solid waste
Disposal Method: H132 - Landfill Or Surface Impoundment That Will Be Closed As
Landfill(To Include On-Site Treatment And/Or Stabilization)
Tons: 2.085
Year: 2015
Gepaid: CAD008232860
TSD EPA ID: NVT330010000
CA Waste Code: 512 - Other empty containers 30 gallons or more
Disposal Method: H132 - Landfill Or Surface Impoundment That Will Be Closed As
Landfill(To Include On-Site Treatment And/Or Stabilization)
Tons: 0.015

[Click this hyperlink](#) while viewing on your computer to access
64 additional CA HAZNET: record(s) in the EDR Site Report.

Additional Info:

Year: 2005
Gen EPA ID: CAD008232860
Shipment Date: 20051128
Creation Date: 1/4/2007 18:30:12
Receipt Date: 20051129
Manifest ID: 24858808
Trans EPA ID: CAD982444481
Trans Name: FILTER RECYCLING SERVICES INC
Trans 2 EPA ID: Not reported
Trans 2 Name: Not reported
TSD EPA ID: CAD982444481
Trans Name: FILTER RECYCLING SERVICES INC
TSD EPA ID: CAD982444481
TSD EPA Alt Name: Not reported
Waste Code Description: 223 - Unspecified oil-containing waste
RCRA Code: Not reported
Meth Code: H01 - Transfer Station
Quantity Tons: 1.6
Waste Quantity: 3200
Quantity Unit: P
Additional Code 1: Not reported
Additional Code 2: Not reported
Additional Code 3: Not reported
Additional Code 4: Not reported
Additional Code 5: Not reported
Shipment Date: 20050715
Creation Date: 10/28/2005 18:30:54
Receipt Date: 20050720
Manifest ID: 24510319
Trans EPA ID: CAD982444481

Map ID
Direction
Distance
Elevation

MAP FINDINGS

Site

Database(s)

EDR ID Number
EPA ID Number

CARLSON & BEAULOYE MACHINE SHOP (Continued)

1000292448

Trans Name: FILTER RECYCLING SERVICES INC
Trans 2 EPA ID: Not reported
Trans 2 Name: Not reported
TSDf EPA ID: CAD028409019
Trans Name: CROSBY & OVERTON INC
TSDf Alt EPA ID: CAD028409019
TSDf Alt Name: Not reported
Waste Code Description: 181 - Other inorganic solid waste Organics
RCRA Code: D007
Meth Code: H01 - Transfer Station
Quantity Tons: 0.4
Waste Quantity: 800
Quantity Unit: P
Additional Code 1: Not reported
Additional Code 2: Not reported
Additional Code 3: Not reported
Additional Code 4: Not reported
Additional Code 5: Not reported

Shipment Date: 20050715
Creation Date: 10/27/2005 10:10:50
Receipt Date: 20050718
Manifest ID: 24510318
Trans EPA ID: CAD982444481
Trans Name: FILTER RECYCLING SERVICES INC
Trans 2 EPA ID: Not reported
Trans 2 Name: Not reported
TSDf EPA ID: CAD982444481
Trans Name: FILTER RECYCLING SERVICES INC
TSDf Alt EPA ID: CAD982444481
TSDf Alt Name: Not reported
Waste Code Description: 223 - Unspecified oil-containing waste
RCRA Code: Not reported
Meth Code: - Not reported
Quantity Tons: 0.2
Waste Quantity: 400
Quantity Unit: P
Additional Code 1: Not reported
Additional Code 2: Not reported
Additional Code 3: Not reported
Additional Code 4: Not reported
Additional Code 5: Not reported

Shipment Date: 20050104
Creation Date: 3/17/2005 18:34:39
Receipt Date: 20050105
Manifest ID: 24205313
Trans EPA ID: CAD982444481
Trans Name: FILTER RECYCLING SERVICES INC
Trans 2 EPA ID: Not reported
Trans 2 Name: Not reported
TSDf EPA ID: CAD982444481
Trans Name: FILTER RECYCLING SERVICES INC
TSDf Alt EPA ID: CAD982444481
TSDf Alt Name: Not reported
Waste Code Description: 223 - Unspecified oil-containing waste
RCRA Code: NONE

Map ID
Direction
Distance
Elevation

MAP FINDINGS

Site

Database(s)

EDR ID Number
EPA ID Number

CARLSON & BEAULOYE MACHINE SHOP (Continued)

1000292448

Meth Code: H01 - Transfer Station
Quantity Tons: 0.35
Waste Quantity: 700
Quantity Unit: P
Additional Code 1: Not reported
Additional Code 2: Not reported
Additional Code 3: Not reported
Additional Code 4: Not reported
Additional Code 5: Not reported

Additional Info:

Year: 2010
Gen EPA ID: CAD008232860

Shipment Date: 20100722
Creation Date: 1/24/2011 18:30:44
Receipt Date: 20100730
Manifest ID: 007025344JJK
Trans EPA ID: CAD981412356
Trans Name: PACIFIC TRANS ENVIRONMENTAL SERVICES
Trans 2 EPA ID: Not reported
Trans 2 Name: Not reported
TSDf EPA ID: NVT330010000
Trans Name: US ECOLOGY
TSDf Alt EPA ID: Not reported
TSDf Alt Name: Not reported
Waste Code Description: 181 - Other inorganic solid waste Organics
RCRA Code: D009
Meth Code: H132 - Landfill Or Surface Impoundment That Will Be Closed As
Landfill(To Include On-Site Treatment And/Or Stabilization)

Quantity Tons: 0.175
Waste Quantity: 350
Quantity Unit: P
Additional Code 1: Not reported
Additional Code 2: Not reported
Additional Code 3: Not reported
Additional Code 4: Not reported
Additional Code 5: Not reported

Shipment Date: 20100701
Creation Date: 9/30/2010 18:30:25
Receipt Date: 20100702
Manifest ID: 007023660JJK
Trans EPA ID: CAR000172460
Trans Name: ENVIRONMENTAL LOGISTICS INC
Trans 2 EPA ID: Not reported
Trans 2 Name: Not reported
TSDf EPA ID: CAD982444481
Trans Name: FILTER RECYCLING SERVICES INC
TSDf Alt EPA ID: Not reported
TSDf Alt Name: Not reported
Waste Code Description: 223 - Unspecified oil-containing waste
RCRA Code: Not reported
Meth Code: H141 - Storage, Bulking, And/Or Transfer Off Site--No
Treatment/Reovery (H010-H129) Or (H131-H135)
Quantity Tons: 0.75
Waste Quantity: 1500

Map ID
Direction
Distance
Elevation

MAP FINDINGS

Site

Database(s)

EDR ID Number
EPA ID Number

CARLSON & BEAULOYE MACHINE SHOP (Continued)

1000292448

Quantity Unit: P
Additional Code 1: Not reported
Additional Code 2: Not reported
Additional Code 3: Not reported
Additional Code 4: Not reported
Additional Code 5: Not reported

Additional Info:

Year: 1995
Gen EPA ID: CAD008232860

Shipment Date: 19950425
Creation Date: 4/2/1996 0:00:00
Receipt Date: 19950428
Manifest ID: 95189056
Trans EPA ID: CAD981412356
Trans Name: Not reported
Trans 2 EPA ID: Not reported
Trans 2 Name: Not reported
TSDf EPA ID: AZD049318009
Trans Name: Not reported
TSDf Alt EPA ID: Not reported
TSDf Alt Name: Not reported
Waste Code Description: 223 - Unspecified oil-containing waste
RCRA Code: Not reported
Meth Code: H01 - Transfer Station
Quantity Tons: 0.25
Waste Quantity: 500
Quantity Unit: P
Additional Code 1: Not reported
Additional Code 2: Not reported
Additional Code 3: Not reported
Additional Code 4: Not reported
Additional Code 5: Not reported

Shipment Date: 19950425
Creation Date: 4/2/1996 0:00:00
Receipt Date: 19950428
Manifest ID: 95189056
Trans EPA ID: CAD981412356
Trans Name: Not reported
Trans 2 EPA ID: Not reported
Trans 2 Name: Not reported
TSDf EPA ID: AZD049318009
Trans Name: Not reported
TSDf Alt EPA ID: Not reported
TSDf Alt Name: Not reported
Waste Code Description: 171 - Metal sludge (see 121
RCRA Code: D007
Meth Code: H01 - Transfer Station
Quantity Tons: 0.4587
Waste Quantity: 110
Quantity Unit: G
Additional Code 1: Not reported
Additional Code 2: Not reported
Additional Code 3: Not reported
Additional Code 4: Not reported

Map ID
Direction
Distance
Elevation

MAP FINDINGS

Site

Database(s)

EDR ID Number
EPA ID Number

CARLSON & BEAULOYE MACHINE SHOP (Continued)

1000292448

Additional Code 5: Not reported

Additional Info:

Year: 2006
Gen EPA ID: CAD008232860

Shipment Date: 20061205
Creation Date: 3/30/2007 13:33:47
Receipt Date: 20061206
Manifest ID: 000455027JJK
Trans EPA ID: CAD982444481
Trans Name: FILTER RECYCLING SERVICES INC
Trans 2 EPA ID: Not reported
Trans 2 Name: Not reported
TSDf EPA ID: CAD982444481
Trans Name: FILTER RECYCLING SERVICES INC
TSDf Alt EPA ID: Not reported
TSDf Alt Name: Not reported
Waste Code Description: 223 - Unspecified oil-containing waste
RCRA Code: Not reported
Meth Code: H141 - Storage, Bulking, And/Or Transfer Off Site--No Treatment/Reovery (H010-H129) Or (H131-H135)
Quantity Tons: 0.75
Waste Quantity: 1500
Quantity Unit: P
Additional Code 1: Not reported
Additional Code 2: Not reported
Additional Code 3: Not reported
Additional Code 4: Not reported
Additional Code 5: Not reported

Shipment Date: 20060706
Creation Date: 9/8/2006 18:33:30
Receipt Date: 20060708
Manifest ID: 25287828
Trans EPA ID: CAD982444481
Trans Name: FILTER RECYCLING SERVICES INC
Trans 2 EPA ID: Not reported
Trans 2 Name: Not reported
TSDf EPA ID: CAD982444481
Trans Name: FILTER RECYCLING SERVICES INC
TSDf Alt EPA ID: CAD982444481
TSDf Alt Name: Not reported
Waste Code Description: 223 - Unspecified oil-containing waste
RCRA Code: Not reported
Meth Code: H01 - Transfer Station
Quantity Tons: 0.8
Waste Quantity: 1600
Quantity Unit: P
Additional Code 1: Not reported
Additional Code 2: Not reported
Additional Code 3: Not reported
Additional Code 4: Not reported
Additional Code 5: Not reported

Additional Info:

Map ID
Direction
Distance
Elevation

MAP FINDINGS

Site

Database(s)

EDR ID Number
EPA ID Number

CARLSON & BEAULOYE MACHINE SHOP (Continued)

1000292448

Year: 2011
Gen EPA ID: CAD008232860

Shipment Date: 20111115
Creation Date: 2/15/2012 20:30:28
Receipt Date: 20111123
Manifest ID: 009216079JJK
Trans EPA ID: CAR000172460
Trans Name: ENVIRONMENTAL LOGISTICS INC
Trans 2 EPA ID: Not reported
Trans 2 Name: Not reported
TSDf EPA ID: CAD028409019
Trans Name: CROSBY & OVERTON INC
TSDf Alt EPA ID: Not reported
TSDf Alt Name: Not reported
Waste Code Description: 181 - Other inorganic solid waste Organics
RCRA Code: D007
Meth Code: H141 - Storage, Bulking, And/Or Transfer Off Site--No Treatment/Reovery (H010-H129) Or (H131-H135)

Quantity Tons: 0.125
Waste Quantity: 250
Quantity Unit: P
Additional Code 1: Not reported
Additional Code 2: Not reported
Additional Code 3: Not reported
Additional Code 4: Not reported
Additional Code 5: Not reported

Shipment Date: 20111115
Creation Date: 1/20/2012 20:31:29
Receipt Date: 20111116
Manifest ID: 009216078JJK
Trans EPA ID: CAR000172460
Trans Name: ENVIRONMENTAL LOGISTICS INC
Trans 2 EPA ID: Not reported
Trans 2 Name: Not reported
TSDf EPA ID: CAD982444481
Trans Name: FILTER RECYCLING SERVICES INC
TSDf Alt EPA ID: Not reported
TSDf Alt Name: Not reported
Waste Code Description: 223 - Unspecified oil-containing waste
RCRA Code: Not reported
Meth Code: H141 - Storage, Bulking, And/Or Transfer Off Site--No Treatment/Reovery (H010-H129) Or (H131-H135)

Quantity Tons: 0.65
Waste Quantity: 1300
Quantity Unit: P
Additional Code 1: Not reported
Additional Code 2: Not reported
Additional Code 3: Not reported
Additional Code 4: Not reported
Additional Code 5: Not reported

Additional Info:
Year: 2015
Gen EPA ID: CAD008232860

Map ID
Direction
Distance
Elevation

MAP FINDINGS

Site

Database(s)

EDR ID Number
EPA ID Number

CARLSON & BEAULOYE MACHINE SHOP (Continued)

1000292448

| | |
|-------------------------|--|
| Shipment Date: | 20151118 |
| Creation Date: | 6/30/2016 18:31:00 |
| Receipt Date: | 20151123 |
| Manifest ID: | 014294517JJK |
| Trans EPA ID: | CAR000172189 |
| Trans Name: | AMBERWICK CORPORATION |
| Trans 2 EPA ID: | Not reported |
| Trans 2 Name: | Not reported |
| TSDf EPA ID: | NVT330010000 |
| Trans Name: | US ECOLOGY |
| TSDf Alt EPA ID: | Not reported |
| TSDf Alt Name: | Not reported |
| Waste Code Description: | 181 - Other inorganic solid waste Organics |
| RCRA Code: | D007 |
| Meth Code: | H132 - Landfill Or Surface Impoundment That Will Be Closed As Landfill(To Include On-Site Treatment And/Or Stabilization) |
| Quantity Tons: | 0.1251 |
| Waste Quantity: | 30 |
| Quantity Unit: | G |
| Additional Code 1: | Not reported |
| Additional Code 2: | Not reported |
| Additional Code 3: | Not reported |
| Additional Code 4: | Not reported |
| Additional Code 5: | Not reported |
| Shipment Date: | 20151118 |
| Creation Date: | 6/30/2016 18:31:00 |
| Receipt Date: | 20151123 |
| Manifest ID: | 014294528JJK |
| Trans EPA ID: | CAR000172189 |
| Trans Name: | AMBERWICK CORPORATION |
| Trans 2 EPA ID: | Not reported |
| Trans 2 Name: | Not reported |
| TSDf EPA ID: | NVT330010000 |
| Trans Name: | US ECOLOGY |
| TSDf Alt EPA ID: | Not reported |
| TSDf Alt Name: | Not reported |
| Waste Code Description: | 512 - Other empty containers 30 gallons or more |
| RCRA Code: | Not reported |
| Meth Code: | H132 - Landfill Or Surface Impoundment That Will Be Closed As Landfill(To Include On-Site Treatment And/Or Stabilization) |
| Quantity Tons: | 0.015 |
| Waste Quantity: | 30 |
| Quantity Unit: | P |
| Additional Code 1: | Not reported |
| Additional Code 2: | Not reported |
| Additional Code 3: | Not reported |
| Additional Code 4: | Not reported |
| Additional Code 5: | Not reported |
| Shipment Date: | 20151118 |
| Creation Date: | 6/30/2016 18:31:00 |
| Receipt Date: | 20151123 |
| Manifest ID: | 014294517JJK |
| Trans EPA ID: | CAR000172189 |
| Trans Name: | AMBERWICK CORPORATION |
| Trans 2 EPA ID: | Not reported |

Map ID
Direction
Distance
Elevation

MAP FINDINGS

Site

Database(s)

EDR ID Number
EPA ID Number

CARLSON & BEAULOYE MACHINE SHOP (Continued)

1000292448

| | |
|-------------------------|--|
| Trans 2 Name: | Not reported |
| TSDf EPA ID: | NVT330010000 |
| Trans Name: | US ECOLOGY |
| TSDf Alt EPA ID: | Not reported |
| TSDf Alt Name: | Not reported |
| Waste Code Description: | 352 - Other organic solids |
| RCRA Code: | Not reported |
| Meth Code: | H132 - Landfill Or Surface Impoundment That Will Be Closed As Landfill(To Include On-Site Treatment And/Or Stabilization) |
| Quantity Tons: | 0.05 |
| Waste Quantity: | 100 |
| Quantity Unit: | P |
| Additional Code 1: | Not reported |
| Additional Code 2: | Not reported |
| Additional Code 3: | Not reported |
| Additional Code 4: | Not reported |
| Additional Code 5: | Not reported |
| Shipment Date: | 20150722 |
| Creation Date: | 2/4/2016 22:15:36 |
| Receipt Date: | 20150728 |
| Manifest ID: | 014282079JJK |
| Trans EPA ID: | CAR000172189 |
| Trans Name: | AMBERWICK CORPORATION |
| Trans 2 EPA ID: | Not reported |
| Trans 2 Name: | Not reported |
| TSDf EPA ID: | NVT330010000 |
| Trans Name: | US ECOLOGY |
| TSDf Alt EPA ID: | Not reported |
| TSDf Alt Name: | Not reported |
| Waste Code Description: | 181 - Other inorganic solid waste Organics |
| RCRA Code: | D007 |
| Meth Code: | H132 - Landfill Or Surface Impoundment That Will Be Closed As Landfill(To Include On-Site Treatment And/Or Stabilization) |
| Quantity Tons: | 1.0425 |
| Waste Quantity: | 250 |
| Quantity Unit: | G |
| Additional Code 1: | Not reported |
| Additional Code 2: | Not reported |
| Additional Code 3: | Not reported |
| Additional Code 4: | Not reported |
| Additional Code 5: | Not reported |
| Shipment Date: | 20150722 |
| Creation Date: | 2/4/2016 22:15:36 |
| Receipt Date: | 20150728 |
| Manifest ID: | 014282079JJK |
| Trans EPA ID: | CAR000172189 |
| Trans Name: | AMBERWICK CORPORATION |
| Trans 2 EPA ID: | Not reported |
| Trans 2 Name: | Not reported |
| TSDf EPA ID: | NVT330010000 |
| Trans Name: | US ECOLOGY |
| TSDf Alt EPA ID: | Not reported |
| TSDf Alt Name: | Not reported |
| Waste Code Description: | 181 - Other inorganic solid waste Organics |
| RCRA Code: | D007 |

Map ID
Direction
Distance
Elevation

MAP FINDINGS

Site

Database(s)

EDR ID Number
EPA ID Number

CARLSON & BEAULOYE MACHINE SHOP (Continued)

1000292448

| | |
|-------------------------|--|
| Meth Code: | H132 - Landfill Or Surface Impoundment That Will Be Closed As Landfill(To Include On-Site Treatment And/Or Stabilization) |
| Quantity Tons: | 0.22935 |
| Waste Quantity: | 55 |
| Quantity Unit: | G |
| Additional Code 1: | D002 |
| Additional Code 2: | Not reported |
| Additional Code 3: | Not reported |
| Additional Code 4: | Not reported |
| Additional Code 5: | Not reported |
| Shipment Date: | 20150203 |
| Creation Date: | 7/23/2015 22:15:09 |
| Receipt Date: | 20150210 |
| Manifest ID: | 013548835JJK |
| Trans EPA ID: | CAR000172189 |
| Trans Name: | AMBERWICK CORPORATION |
| Trans 2 EPA ID: | Not reported |
| Trans 2 Name: | Not reported |
| TSDf EPA ID: | NVT330010000 |
| Trans Name: | US ECOLOGY |
| TSDf Alt EPA ID: | Not reported |
| TSDf Alt Name: | Not reported |
| Waste Code Description: | 181 - Other inorganic solid waste Organics |
| RCRA Code: | D007 |
| Meth Code: | H132 - Landfill Or Surface Impoundment That Will Be Closed As Landfill(To Include On-Site Treatment And/Or Stabilization) |
| Quantity Tons: | 0.4587 |
| Waste Quantity: | 110 |
| Quantity Unit: | G |
| Additional Code 1: | Not reported |
| Additional Code 2: | Not reported |
| Additional Code 3: | Not reported |
| Additional Code 4: | Not reported |
| Additional Code 5: | Not reported |
| Shipment Date: | 20150203 |
| Creation Date: | 7/23/2015 22:15:09 |
| Receipt Date: | 20150210 |
| Manifest ID: | 013548835JJK |
| Trans EPA ID: | CAR000172189 |
| Trans Name: | AMBERWICK CORPORATION |
| Trans 2 EPA ID: | Not reported |
| Trans 2 Name: | Not reported |
| TSDf EPA ID: | NVT330010000 |
| Trans Name: | US ECOLOGY |
| TSDf Alt EPA ID: | Not reported |
| TSDf Alt Name: | Not reported |
| Waste Code Description: | 181 - Other inorganic solid waste Organics |
| RCRA Code: | D007 |
| Meth Code: | H132 - Landfill Or Surface Impoundment That Will Be Closed As Landfill(To Include On-Site Treatment And/Or Stabilization) |
| Quantity Tons: | 0.22935 |
| Waste Quantity: | 55 |
| Quantity Unit: | G |
| Additional Code 1: | Not reported |
| Additional Code 2: | Not reported |

Map ID
Direction
Distance
Elevation

MAP FINDINGS

Site

Database(s)

EDR ID Number
EPA ID Number

CARLSON & BEAULOYE MACHINE SHOP (Continued)

1000292448

Additional Code 3: Not reported
Additional Code 4: Not reported
Additional Code 5: Not reported

Shipment Date: 20150203
Creation Date: 7/23/2015 22:15:09
Receipt Date: 20150210
Manifest ID: 013548835JJK
Trans EPA ID: CAR000172189
Trans Name: AMBERWICK CORPORATION
Trans 2 EPA ID: Not reported
Trans 2 Name: Not reported
TSDf EPA ID: NVT330010000
Trans Name: US ECOLOGY
TSDf Alt EPA ID: Not reported
TSDf Alt Name: Not reported
Waste Code Description: 352 - Other organic solids
RCRA Code: Not reported
Meth Code: H132 - Landfill Or Surface Impoundment That Will Be Closed As
Landfill(To Include On-Site Treatment And/Or Stabilization)

Quantity Tons: 0.0275
Waste Quantity: 55
Quantity Unit: P
Additional Code 1: Not reported
Additional Code 2: Not reported
Additional Code 3: Not reported
Additional Code 4: Not reported
Additional Code 5: Not reported

Additional Info:
Year: 2000
Gen EPA ID: CAD008232860

Shipment Date: 20000815
Creation Date: 10/30/2000 0:00:00
Receipt Date: 20000816
Manifest ID: 20046373
Trans EPA ID: CAD982444481
Trans Name: Not reported
Trans 2 EPA ID: Not reported
Trans 2 Name: Not reported
TSDf EPA ID: CAD982444481
Trans Name: Not reported
TSDf Alt EPA ID: CAD982444481
TSDf Alt Name: Not reported
Waste Code Description: 223 - Unspecified oil-containing waste
RCRA Code: Not reported
Meth Code: R01 - Recycler
Quantity Tons: 0.35
Waste Quantity: 700
Quantity Unit: P
Additional Code 1: Not reported
Additional Code 2: Not reported
Additional Code 3: Not reported
Additional Code 4: Not reported
Additional Code 5: Not reported

Map ID
Direction
Distance
Elevation

MAP FINDINGS

Site

Database(s)

EDR ID Number
EPA ID Number

CARLSON & BEAULOYE MACHINE SHOP (Continued)

1000292448

Shipment Date: 20000815
Creation Date: 10/23/2000 0:00:00
Receipt Date: 20000825
Manifest ID: 20046379
Trans EPA ID: CAD982444481
Trans Name: Not reported
Trans 2 EPA ID: CA0000970392
Trans 2 Name: Not reported
TSDf EPA ID: NVT330010000
Trans Name: Not reported
TSDf Alt EPA ID: Not reported
TSDf Alt Name: Not reported
Waste Code Description: 181 - Other inorganic solid waste Organics
RCRA Code: D007
Meth Code: - Not reported
Quantity Tons: 0.7
Waste Quantity: 1400
Quantity Unit: P
Additional Code 1: Not reported
Additional Code 2: Not reported
Additional Code 3: Not reported
Additional Code 4: Not reported
Additional Code 5: Not reported

Shipment Date: 20000726
Creation Date: 9/25/2000 0:00:00
Receipt Date: 20000801
Manifest ID: 20046084
Trans EPA ID: CAD982444481
Trans Name: Not reported
Trans 2 EPA ID: Not reported
Trans 2 Name: Not reported
TSDf EPA ID: CAD982444481
Trans Name: Not reported
TSDf Alt EPA ID: CAD982444481
TSDf Alt Name: Not reported
Waste Code Description: 223 - Unspecified oil-containing waste
RCRA Code: Not reported
Meth Code: R01 - Recycler
Quantity Tons: 0.325
Waste Quantity: 650
Quantity Unit: P
Additional Code 1: Not reported
Additional Code 2: Not reported
Additional Code 3: Not reported
Additional Code 4: Not reported
Additional Code 5: Not reported

Additional Info:

Year: 2003
Gen EPA ID: CAD008232860

Shipment Date: 20031217
Creation Date: 8/12/2004 8:09:46
Receipt Date: 20031218
Manifest ID: 22634367
Trans EPA ID: CAD982444481

Map ID
Direction
Distance
Elevation

MAP FINDINGS

Site

Database(s)

EDR ID Number
EPA ID Number

CARLSON & BEAULOYE MACHINE SHOP (Continued)

1000292448

Trans Name: FILTER RECYCLING SERVICES INC
Trans 2 EPA ID: Not reported
Trans 2 Name: Not reported
TSDf EPA ID: CAD982444481
Trans Name: FILTER RECYCLING SERVICES INC
TSDf Alt EPA ID: CAD982444481
TSDf Alt Name: Not reported
Waste Code Description: 223 - Unspecified oil-containing waste
RCRA Code: Not reported
Meth Code: H01 - Transfer Station
Quantity Tons: 0.6
Waste Quantity: 1200
Quantity Unit: P
Additional Code 1: Not reported
Additional Code 2: Not reported
Additional Code 3: Not reported
Additional Code 4: Not reported
Additional Code 5: Not reported

Additional Info:

Year: 2009
Gen EPA ID: CAD008232860

Shipment Date: 20091214
Creation Date: 2/3/2010 18:31:10
Receipt Date: 20091215
Manifest ID: 006645155JJK
Trans EPA ID: CAR000172460
Trans Name: ENVIRONMENTAL LOGISTICS INC
Trans 2 EPA ID: Not reported
Trans 2 Name: Not reported
TSDf EPA ID: CAD982444481
Trans Name: FILTER RECYCLING SERVICES INC
TSDf Alt EPA ID: CAD982444481
TSDf Alt Name: Not reported
Waste Code Description: 223 - Unspecified oil-containing waste
RCRA Code: Not reported
Meth Code: H141 - Storage, Bulking, And/Or Transfer Off Site--No Treatment/Reovery (H010-H129) Or (H131-H135)
Quantity Tons: 0.4
Waste Quantity: 800
Quantity Unit: P
Additional Code 1: Not reported
Additional Code 2: Not reported
Additional Code 3: Not reported
Additional Code 4: Not reported
Additional Code 5: Not reported

Shipment Date: 20090611
Creation Date: 7/31/2009 18:30:45
Receipt Date: 20090612
Manifest ID: 005985159JJK
Trans EPA ID: CAR000172460
Trans Name: ENVIRONMENTAL LOGISTICS INC
Trans 2 EPA ID: Not reported
Trans 2 Name: Not reported
TSDf EPA ID: CAD982444481

Map ID
Direction
Distance
Elevation

MAP FINDINGS

Site

Database(s)

EDR ID Number
EPA ID Number

CARLSON & BEAULOYE MACHINE SHOP (Continued)

1000292448

Trans Name: FILTER RECYCLING SERVICES INC
TSDf Alt EPA ID: Not reported
TSDf Alt Name: Not reported
Waste Code Description: 223 - Unspecified oil-containing waste
RCRA Code: Not reported
Meth Code: H141 - Storage, Bulking, And/Or Transfer Off Site--No Treatment/Reovery (H010-H129) Or (H131-H135)

Quantity Tons: 0.1
Waste Quantity: 200
Quantity Unit: P
Additional Code 1: Not reported
Additional Code 2: Not reported
Additional Code 3: Not reported
Additional Code 4: Not reported
Additional Code 5: Not reported

Additional Info:

Year: 2007
Gen EPA ID: CAD008232860

Shipment Date: 20070913
Creation Date: 12/28/2007 18:31:07
Receipt Date: 20070914
Manifest ID: 002990460JJK
Trans EPA ID: CAD982444481
Trans Name: FILTER RECYCLING SERVICES INC
Trans 2 EPA ID: Not reported
Trans 2 Name: Not reported
TSDf EPA ID: CAD982444481
Trans Name: FILTER RECYCLING SERVICES INC
TSDf Alt EPA ID: Not reported
TSDf Alt Name: Not reported
Waste Code Description: 223 - Unspecified oil-containing waste
RCRA Code: Not reported
Meth Code: H141 - Storage, Bulking, And/Or Transfer Off Site--No Treatment/Reovery (H010-H129) Or (H131-H135)

Quantity Tons: 0.5
Waste Quantity: 1000
Quantity Unit: P
Additional Code 1: Not reported
Additional Code 2: Not reported
Additional Code 3: Not reported
Additional Code 4: Not reported
Additional Code 5: Not reported

Shipment Date: 20070201
Creation Date: 2/23/2008 18:30:22
Receipt Date: 20070207
Manifest ID: 002573608JJK
Trans EPA ID: CAD982444481
Trans Name: FILTER RECYCLING SERVICES INC
Trans 2 EPA ID: Not reported
Trans 2 Name: Not reported
TSDf EPA ID: CAD028409019
Trans Name: CROSBY & OVERTON INC
TSDf Alt EPA ID: Not reported
TSDf Alt Name: Not reported

Map ID
Direction
Distance
Elevation

MAP FINDINGS

Site

Database(s)

EDR ID Number
EPA ID Number

CARLSON & BEAULOYE MACHINE SHOP (Continued)

1000292448

Waste Code Description: 181 - Other inorganic solid waste Organics
RCRA Code: D007
Meth Code: H141 - Storage, Bulking, And/Or Transfer Off Site--No Treatment/Reovery (H010-H129) Or (H131-H135)
Quantity Tons: 0.5
Waste Quantity: 1000
Quantity Unit: P
Additional Code 1: Not reported
Additional Code 2: Not reported
Additional Code 3: Not reported
Additional Code 4: Not reported
Additional Code 5: Not reported

Shipment Date: 20070201
Creation Date: 8/9/2007 18:30:32
Receipt Date: 20070202
Manifest ID: 002573606JJK
Trans EPA ID: CAD982444481
Trans Name: FILTER RECYCLING SERVICES INC
Trans 2 EPA ID: Not reported
Trans 2 Name: Not reported
TSDf EPA ID: CAD982444481
Trans Name: FILTER RECYCLING SERVICES INC
TSDf Alt EPA ID: Not reported
TSDf Alt Name: Not reported
Waste Code Description: 223 - Unspecified oil-containing waste
RCRA Code: Not reported
Meth Code: H141 - Storage, Bulking, And/Or Transfer Off Site--No Treatment/Reovery (H010-H129) Or (H131-H135)
Quantity Tons: 0.5
Waste Quantity: 1000
Quantity Unit: P
Additional Code 1: Not reported
Additional Code 2: Not reported
Additional Code 3: Not reported
Additional Code 4: Not reported
Additional Code 5: Not reported

Additional Info:
Year: 1998
Gen EPA ID: CAD008232860

Shipment Date: 19981202
Creation Date: 1/28/1999 0:00:00
Receipt Date: 19981203
Manifest ID: 98033622
Trans EPA ID: CAD982444481
Trans Name: Not reported
Trans 2 EPA ID: Not reported
Trans 2 Name: Not reported
TSDf EPA ID: CAD982444481
Trans Name: Not reported
TSDf Alt EPA ID: CAD982444481
TSDf Alt Name: Not reported
Waste Code Description: 223 - Unspecified oil-containing waste
RCRA Code: Not reported
Meth Code: H01 - Transfer Station

Map ID
Direction
Distance
Elevation

MAP FINDINGS

Site

Database(s)

EDR ID Number
EPA ID Number

CARLSON & BEAULOYE MACHINE SHOP (Continued)

1000292448

Quantity Tons: 1.2
Waste Quantity: 2400
Quantity Unit: P
Additional Code 1: Not reported
Additional Code 2: Not reported
Additional Code 3: Not reported
Additional Code 4: Not reported
Additional Code 5: Not reported

Shipment Date: 19980128
Creation Date: 4/16/1998 0:00:00
Receipt Date: 19980129
Manifest ID: 97422746
Trans EPA ID: CAD982444481
Trans Name: Not reported
Trans 2 EPA ID: Not reported
Trans 2 Name: Not reported
TSDf EPA ID: CAD982444481
Trans Name: Not reported
TSDf Alt EPA ID: CAD982444481
TSDf Alt Name: Not reported
Waste Code Description: 223 - Unspecified oil-containing waste
RCRA Code: Not reported
Meth Code: H01 - Transfer Station
Quantity Tons: 0.9
Waste Quantity: 1800
Quantity Unit: P
Additional Code 1: Not reported
Additional Code 2: Not reported
Additional Code 3: Not reported
Additional Code 4: Not reported
Additional Code 5: Not reported

Additional Info:

Year: 2013
Gen EPA ID: CAD008232860

Shipment Date: 20130722
Creation Date: 11/29/2013 22:15:05
Receipt Date: 20130802
Manifest ID: 011447689JJK
Trans EPA ID: CAR000172460
Trans Name: ENVIRONMENTAL LOGISTICS INC
Trans 2 EPA ID: CAD981412356
Trans 2 Name: PACIFIC TRANS ENVIRON
TSDf EPA ID: NVT330010000
Trans Name: US ECOLOGY NEVADA
TSDf Alt EPA ID: Not reported
TSDf Alt Name: Not reported
Waste Code Description: 181 - Other inorganic solid waste Organics
RCRA Code: D007
Meth Code: H132 - Landfill Or Surface Impoundment That Will Be Closed As Landfill(To Include On-Site Treatment And/Or Stabilization)

Quantity Tons: 0.05
Waste Quantity: 100
Quantity Unit: P
Additional Code 1: Not reported

Map ID
Direction
Distance
Elevation

MAP FINDINGS

Site

Database(s)

EDR ID Number
EPA ID Number

CARLSON & BEAULOYE MACHINE SHOP (Continued)

1000292448

| | |
|-------------------------|---|
| Additional Code 2: | Not reported |
| Additional Code 3: | Not reported |
| Additional Code 4: | Not reported |
| Additional Code 5: | Not reported |
| Shipment Date: | 20130722 |
| Creation Date: | 11/29/2013 22:15:05 |
| Receipt Date: | 20130802 |
| Manifest ID: | 011447689JJK |
| Trans EPA ID: | CAR000172460 |
| Trans Name: | ENVIRONMENTAL LOGISTICS INC |
| Trans 2 EPA ID: | CAD981412356 |
| Trans 2 Name: | PACIFIC TRANS ENVIRON |
| TSDf EPA ID: | NVT330010000 |
| Trans Name: | US ECOLOGY NEVADA |
| TSDf Alt EPA ID: | Not reported |
| TSDf Alt Name: | Not reported |
| Waste Code Description: | 181 - Other inorganic solid waste Organics |
| RCRA Code: | D007 |
| Meth Code: | H132 - Landfill Or Surface Impoundment That Will Be Closed As Landfill(To Include On-Site Treatment And/Or Stabilization) |
| Quantity Tons: | 0.75 |
| Waste Quantity: | 1500 |
| Quantity Unit: | P |
| Additional Code 1: | Not reported |
| Additional Code 2: | Not reported |
| Additional Code 3: | Not reported |
| Additional Code 4: | Not reported |
| Additional Code 5: | Not reported |
| Additional Info: | |
| Year: | 2001 |
| Gen EPA ID: | CAD008232860 |
| Shipment Date: | 20010925 |
| Creation Date: | 12/17/2001 0:00:00 |
| Receipt Date: | 20010927 |
| Manifest ID: | 20771777 |
| Trans EPA ID: | CAD982444481 |
| Trans Name: | Not reported |
| Trans 2 EPA ID: | Not reported |
| Trans 2 Name: | Not reported |
| TSDf EPA ID: | CAD982444481 |
| Trans Name: | Not reported |
| TSDf Alt EPA ID: | CAD982444481 |
| TSDf Alt Name: | Not reported |
| Waste Code Description: | 223 - Unspecified oil-containing waste |
| RCRA Code: | Not reported |
| Meth Code: | H01 - Transfer Station |
| Quantity Tons: | 0.9 |
| Waste Quantity: | 1800 |
| Quantity Unit: | P |
| Additional Code 1: | Not reported |
| Additional Code 2: | Not reported |
| Additional Code 3: | Not reported |
| Additional Code 4: | Not reported |
| Additional Code 5: | Not reported |

Map ID
Direction
Distance
Elevation

MAP FINDINGS

Site

Database(s)

EDR ID Number
EPA ID Number

CARLSON & BEAULOYE MACHINE SHOP (Continued)

1000292448

Shipment Date: 20010801
Creation Date: 10/3/2001 0:00:00
Receipt Date: 20010802
Manifest ID: 20772433
Trans EPA ID: CAD982444481
Trans Name: Not reported
Trans 2 EPA ID: Not reported
Trans 2 Name: Not reported
TSDf EPA ID: CAD982444481
Trans Name: Not reported
TSDf Alt EPA ID: CAD982444481
TSDf Alt Name: Not reported
Waste Code Description: 223 - Unspecified oil-containing waste
RCRA Code: Not reported
Meth Code: - Not reported
Quantity Tons: 0.2085
Waste Quantity: 50
Quantity Unit: G
Additional Code 1: Not reported
Additional Code 2: Not reported
Additional Code 3: Not reported
Additional Code 4: Not reported
Additional Code 5: Not reported

Shipment Date: 20010801
Creation Date: 10/3/2001 0:00:00
Receipt Date: 20010802
Manifest ID: 20772433
Trans EPA ID: CAD982444481
Trans Name: Not reported
Trans 2 EPA ID: Not reported
Trans 2 Name: Not reported
TSDf EPA ID: CAD982444481
Trans Name: Not reported
TSDf Alt EPA ID: CAD982444481
TSDf Alt Name: Not reported
Waste Code Description: 223 - Unspecified oil-containing waste
RCRA Code: Not reported
Meth Code: H01 - Transfer Station
Quantity Tons: 0.8
Waste Quantity: 1600
Quantity Unit: P
Additional Code 1: Not reported
Additional Code 2: Not reported
Additional Code 3: Not reported
Additional Code 4: Not reported
Additional Code 5: Not reported

Additional Info:

Year: 2017
Gen EPA ID: CAD008232860

Shipment Date: 20170808
Creation Date: 8/2/2018 18:30:33
Receipt Date: 20170815
Manifest ID: 017302566JJK
Trans EPA ID: CAR000172189

Map ID
Direction
Distance
Elevation

MAP FINDINGS

Site

Database(s)

EDR ID Number
EPA ID Number

CARLSON & BEAULOYE MACHINE SHOP (Continued)

1000292448

Trans Name: AMBERWICK CORPORATION
Trans 2 EPA ID: CAR000045963
Trans 2 Name: ARO TR
TSDf EPA ID: NVT330010000
Trans Name: US ECOLOGY
TSDf Alt EPA ID: Not reported
TSDf Alt Name: Not reported
Waste Code Description: 352 - Other organic solids
RCRA Code: Not reported
Meth Code: H132 - Landfill Or Surface Impoundment That Will Be Closed As
Landfill(To Include On-Site Treatment And/Or Stabilization)

Quantity Tons: 0.25
Waste Quantity: 500
Quantity Unit: P
Additional Code 1: Not reported
Additional Code 2: Not reported
Additional Code 3: Not reported
Additional Code 4: Not reported
Additional Code 5: Not reported

Shipment Date: 20170808
Creation Date: 8/2/2018 18:30:33
Receipt Date: 20170815
Manifest ID: 017302566JJK
Trans EPA ID: CAR000172189
Trans Name: AMBERWICK CORPORATION
Trans 2 EPA ID: CAR000045963
Trans 2 Name: ARO TR
TSDf EPA ID: NVT330010000
Trans Name: US ECOLOGY
TSDf Alt EPA ID: Not reported
TSDf Alt Name: Not reported
Waste Code Description: 181 - Other inorganic solid waste Organics
RCRA Code: D007
Meth Code: H132 - Landfill Or Surface Impoundment That Will Be Closed As
Landfill(To Include On-Site Treatment And/Or Stabilization)

Quantity Tons: 0.03
Waste Quantity: 60
Quantity Unit: P
Additional Code 1: Not reported
Additional Code 2: Not reported
Additional Code 3: Not reported
Additional Code 4: Not reported
Additional Code 5: Not reported

Additional Info:

Year: 2012
Gen EPA ID: CAD008232860

Shipment Date: 20120904
Creation Date: 10/23/2012 22:15:21
Receipt Date: 20120905
Manifest ID: 010388132JJK
Trans EPA ID: CAR000172460
Trans Name: ENVIRONMENTAL LOGISTICS INC
Trans 2 EPA ID: Not reported
Trans 2 Name: Not reported

Map ID
Direction
Distance
Elevation

MAP FINDINGS

Site

Database(s)

EDR ID Number
EPA ID Number

CARLSON & BEAULOYE MACHINE SHOP (Continued)

1000292448

TSDF EPA ID: CAD982444481
Trans Name: FILTER RECYCLING SERVICES INC
TSDF Alt EPA ID: Not reported
TSDF Alt Name: Not reported
Waste Code Description: 223 - Unspecified oil-containing waste
RCRA Code: Not reported
Meth Code: H141 - Storage, Bulking, And/Or Transfer Off Site--No Treatment/Reovery (H010-H129) Or (H131-H135)

Quantity Tons: 0.4
Waste Quantity: 800
Quantity Unit: P
Additional Code 1: Not reported
Additional Code 2: Not reported
Additional Code 3: Not reported
Additional Code 4: Not reported
Additional Code 5: Not reported

Shipment Date: 20120904
Creation Date: 11/14/2012 22:15:52
Receipt Date: 20120912
Manifest ID: 010388133JJK
Trans EPA ID: CAR000172460
Trans Name: ENVIRONMENTAL LOGISTICS INC
Trans 2 EPA ID: Not reported
Trans 2 Name: Not reported
TSDF EPA ID: CAD028409019
Trans Name: CROSBY & OVERTON
TSDF Alt EPA ID: Not reported
TSDF Alt Name: Not reported
Waste Code Description: 181 - Other inorganic solid waste Organics
RCRA Code: D007
Meth Code: H141 - Storage, Bulking, And/Or Transfer Off Site--No Treatment/Reovery (H010-H129) Or (H131-H135)

Quantity Tons: 1.25
Waste Quantity: 2500
Quantity Unit: P
Additional Code 1: Not reported
Additional Code 2: Not reported
Additional Code 3: Not reported
Additional Code 4: Not reported
Additional Code 5: Not reported

Shipment Date: 20120711
Creation Date: 10/3/2012 22:15:14
Receipt Date: 20120711
Manifest ID: 010208784JJK
Trans EPA ID: CAR000172460
Trans Name: ENVIRONMENTAL LOGISTICS INC
Trans 2 EPA ID: Not reported
Trans 2 Name: Not reported
TSDF EPA ID: CAD982444481
Trans Name: FILTER RECYCLING SERVICES INC
TSDF Alt EPA ID: Not reported
TSDF Alt Name: Not reported
Waste Code Description: 223 - Unspecified oil-containing waste
RCRA Code: Not reported
Meth Code: H141 - Storage, Bulking, And/Or Transfer Off Site--No

Map ID
Direction
Distance
Elevation

MAP FINDINGS

Site

Database(s)

EDR ID Number
EPA ID Number

CARLSON & BEAULOYE MACHINE SHOP (Continued)

1000292448

Quantity Tons: 0.25
Waste Quantity: 500
Quantity Unit: P
Additional Code 1: Not reported
Additional Code 2: Not reported
Additional Code 3: Not reported
Additional Code 4: Not reported
Additional Code 5: Not reported

Treatment/Reovery (H010-H129) Or (H131-H135)
Shipment Date: 20120711
Creation Date: 10/15/2012 22:15:38
Receipt Date: 20120718
Manifest ID: 010208785JJK
Trans EPA ID: CAR000172460
Trans Name: ENVIRONMENTAL LOGISTICS INC
Trans 2 EPA ID: Not reported
Trans 2 Name: Not reported
TSDf EPA ID: CAD028409019
Trans Name: CROSBY & OVERTON INC
TSDf Alt EPA ID: Not reported
TSDf Alt Name: Not reported
Waste Code Description: 181 - Other inorganic solid waste Organics
RCRA Code: D007
Meth Code: H141 - Storage, Bulking, And/Or Transfer Off Site--No
Treatment/Reovery (H010-H129) Or (H131-H135)

Quantity Tons: 0.1
Waste Quantity: 200
Quantity Unit: P
Additional Code 1: Not reported
Additional Code 2: Not reported
Additional Code 3: Not reported
Additional Code 4: Not reported
Additional Code 5: Not reported

Additional Info:
Year: 2002
Gen EPA ID: CAD008232860

Shipment Date: 20021105
Creation Date: 2/25/2003 18:31:38
Receipt Date: 20021105
Manifest ID: 21702670
Trans EPA ID: CAD982444481
Trans Name: Not reported
Trans 2 EPA ID: Not reported
Trans 2 Name: Not reported
TSDf EPA ID: CAD982444481
Trans Name: Not reported
TSDf Alt EPA ID: Not reported
TSDf Alt Name: Not reported
Waste Code Description: 223 - Unspecified oil-containing waste
RCRA Code: Not reported
Meth Code: H01 - Transfer Station
Quantity Tons: 0.6
Waste Quantity: 1200
Quantity Unit: P

Map ID
Direction
Distance
Elevation

MAP FINDINGS

Site

Database(s)

EDR ID Number
EPA ID Number

CARLSON & BEAULOYE MACHINE SHOP (Continued)

1000292448

| | |
|-------------------------|--|
| Additional Code 1: | Not reported |
| Additional Code 2: | Not reported |
| Additional Code 3: | Not reported |
| Additional Code 4: | Not reported |
| Additional Code 5: | Not reported |
| Shipment Date: | 20021105 |
| Creation Date: | 2/25/2003 18:31:38 |
| Receipt Date: | 20021105 |
| Manifest ID: | 21702670 |
| Trans EPA ID: | CAD982444481 |
| Trans Name: | Not reported |
| Trans 2 EPA ID: | Not reported |
| Trans 2 Name: | Not reported |
| TSDf EPA ID: | CAD982444481 |
| Trans Name: | Not reported |
| TSDf Alt EPA ID: | Not reported |
| TSDf Alt Name: | Not reported |
| Waste Code Description: | 223 - Unspecified oil-containing waste |
| RCRA Code: | Not reported |
| Meth Code: | H01 - Transfer Station |
| Quantity Tons: | 0.3 |
| Waste Quantity: | 600 |
| Quantity Unit: | P |
| Additional Code 1: | Not reported |
| Additional Code 2: | Not reported |
| Additional Code 3: | Not reported |
| Additional Code 4: | Not reported |
| Additional Code 5: | Not reported |
| Shipment Date: | 20020301 |
| Creation Date: | 7/22/2002 18:31:22 |
| Receipt Date: | 20020304 |
| Manifest ID: | 21701985 |
| Trans EPA ID: | CAD982444481 |
| Trans Name: | Not reported |
| Trans 2 EPA ID: | Not reported |
| Trans 2 Name: | Not reported |
| TSDf EPA ID: | CAD982444481 |
| Trans Name: | Not reported |
| TSDf Alt EPA ID: | Not reported |
| TSDf Alt Name: | Not reported |
| Waste Code Description: | 223 - Unspecified oil-containing waste |
| RCRA Code: | Not reported |
| Meth Code: | H01 - Transfer Station |
| Quantity Tons: | 0.4 |
| Waste Quantity: | 800 |
| Quantity Unit: | P |
| Additional Code 1: | Not reported |
| Additional Code 2: | Not reported |
| Additional Code 3: | Not reported |
| Additional Code 4: | Not reported |
| Additional Code 5: | Not reported |
| Shipment Date: | 20020301 |
| Creation Date: | 7/17/2002 18:32:08 |
| Receipt Date: | 20020306 |

Map ID
Direction
Distance
Elevation

MAP FINDINGS

Site

Database(s)

EDR ID Number
EPA ID Number

CARLSON & BEAULOYE MACHINE SHOP (Continued)

1000292448

Manifest ID: 21701986
Trans EPA ID: CAD982444481
Trans Name: Not reported
Trans 2 EPA ID: Not reported
Trans 2 Name: Not reported
TSDf EPA ID: CAD028409019
Trans Name: Not reported
TSDf Alt EPA ID: Not reported
TSDf Alt Name: Not reported
Waste Code Description: 181 - Other inorganic solid waste Organics
RCRA Code: D007
Meth Code: H01 - Transfer Station
Quantity Tons: 0.1
Waste Quantity: 200
Quantity Unit: P
Additional Code 1: Not reported
Additional Code 2: Not reported
Additional Code 3: Not reported
Additional Code 4: Not reported
Additional Code 5: Not reported

Additional Info:

Year: 2008
Gen EPA ID: CAD008232860

Shipment Date: 20081212
Creation Date: 2/2/2009 18:30:25
Receipt Date: 20081213
Manifest ID: 004822315JJK
Trans EPA ID: CAR000172460
Trans Name: ENVIRONMENTAL LOGISTICS INC
Trans 2 EPA ID: Not reported
Trans 2 Name: Not reported
TSDf EPA ID: CAD982444481
Trans Name: FILTER RECYCLING SERVICES INC
TSDf Alt EPA ID: Not reported
TSDf Alt Name: Not reported
Waste Code Description: 223 - Unspecified oil-containing waste
RCRA Code: Not reported
Meth Code: H141 - Storage, Bulking, And/Or Transfer Off Site--No Treatment/Reovery (H010-H129) Or (H131-H135)
Quantity Tons: 0.55
Waste Quantity: 1100
Quantity Unit: P
Additional Code 1: Not reported
Additional Code 2: Not reported
Additional Code 3: Not reported
Additional Code 4: Not reported
Additional Code 5: Not reported

Shipment Date: 20080613
Creation Date: 8/8/2008 18:30:44
Receipt Date: 20080614
Manifest ID: 004312141JJK
Trans EPA ID: CAR000172460
Trans Name: ENVIRONMENTAL LOGISTICS INC
Trans 2 EPA ID: Not reported

Map ID
Direction
Distance
Elevation

MAP FINDINGS

Site

Database(s)

EDR ID Number
EPA ID Number

CARLSON & BEAULOYE MACHINE SHOP (Continued)

1000292448

| | |
|-------------------------|--|
| Trans 2 Name: | Not reported |
| TSDf EPA ID: | CAD982444481 |
| Trans Name: | FILTER RECYCLING SERVICES INC |
| TSDf Alt EPA ID: | Not reported |
| TSDf Alt Name: | Not reported |
| Waste Code Description: | 223 - Unspecified oil-containing waste |
| RCRA Code: | Not reported |
| Meth Code: | H141 - Storage, Bulking, And/Or Transfer Off Site--No Treatment/Reovery (H010-H129) Or (H131-H135) |
| Quantity Tons: | 0.6 |
| Waste Quantity: | 1200 |
| Quantity Unit: | P |
| Additional Code 1: | Not reported |
| Additional Code 2: | Not reported |
| Additional Code 3: | Not reported |
| Additional Code 4: | Not reported |
| Additional Code 5: | Not reported |
| Shipment Date: | 20080613 |
| Creation Date: | 8/25/2008 18:30:08 |
| Receipt Date: | 20080618 |
| Manifest ID: | 004312142JJK |
| Trans EPA ID: | CAR000172460 |
| Trans Name: | ENVIRONMENTAL LOGISTICS INC |
| Trans 2 EPA ID: | Not reported |
| Trans 2 Name: | Not reported |
| TSDf EPA ID: | CAD028409019 |
| Trans Name: | CROSBY & OVERTON INC |
| TSDf Alt EPA ID: | Not reported |
| TSDf Alt Name: | Not reported |
| Waste Code Description: | 181 - Other inorganic solid waste Organics |
| RCRA Code: | D007 |
| Meth Code: | H141 - Storage, Bulking, And/Or Transfer Off Site--No Treatment/Reovery (H010-H129) Or (H131-H135) |
| Quantity Tons: | 0.3 |
| Waste Quantity: | 600 |
| Quantity Unit: | P |
| Additional Code 1: | Not reported |
| Additional Code 2: | Not reported |
| Additional Code 3: | Not reported |
| Additional Code 4: | Not reported |
| Additional Code 5: | Not reported |
| Shipment Date: | 20080321 |
| Creation Date: | 6/9/2008 18:30:08 |
| Receipt Date: | 20080324 |
| Manifest ID: | 004055924JJK |
| Trans EPA ID: | CAR000172460 |
| Trans Name: | ENVIRONMENTAL LOGISTICS INC |
| Trans 2 EPA ID: | Not reported |
| Trans 2 Name: | Not reported |
| TSDf EPA ID: | CAD982444481 |
| Trans Name: | FILTER RECYCLING SERVICES INC |
| TSDf Alt EPA ID: | Not reported |
| TSDf Alt Name: | Not reported |
| Waste Code Description: | 223 - Unspecified oil-containing waste |
| RCRA Code: | Not reported |

Map ID
Direction
Distance
Elevation

MAP FINDINGS

Site

Database(s)

EDR ID Number
EPA ID Number

CARLSON & BEAULOYE MACHINE SHOP (Continued)

1000292448

Meth Code: H141 - Storage, Bulking, And/Or Transfer Off Site--No Treatment/Reovery (H010-H129) Or (H131-H135)
Quantity Tons: 1.6
Waste Quantity: 3200
Quantity Unit: P
Additional Code 1: Not reported
Additional Code 2: Not reported
Additional Code 3: Not reported
Additional Code 4: Not reported
Additional Code 5: Not reported

Additional Info:
Year: 1999
Gen EPA ID: CAD008232860

Shipment Date: 19991012
Creation Date: 12/16/1999 0:00:00
Receipt Date: 19991013
Manifest ID: 99565978
Trans EPA ID: CAD982444481
Trans Name: Not reported
Trans 2 EPA ID: Not reported
Trans 2 Name: Not reported
TSDf EPA ID: CAD982444481
Trans Name: Not reported
TSDf Alt EPA ID: CAD982444481
TSDf Alt Name: Not reported
Waste Code Description: 223 - Unspecified oil-containing waste
RCRA Code: Not reported
Meth Code: R01 - Recycler
Quantity Tons: 1.1
Waste Quantity: 2200
Quantity Unit: P
Additional Code 1: Not reported
Additional Code 2: Not reported
Additional Code 3: Not reported
Additional Code 4: Not reported
Additional Code 5: Not reported

Additional Info:
Year: 1996
Gen EPA ID: CAD008232860

Shipment Date: 19961213
Creation Date: 5/21/1997 0:00:00
Receipt Date: 19961216
Manifest ID: 96528438
Trans EPA ID: CAD982444481
Trans Name: Not reported
Trans 2 EPA ID: Not reported
Trans 2 Name: Not reported
TSDf EPA ID: CAD982444481
Trans Name: Not reported
TSDf Alt EPA ID: Not reported
TSDf Alt Name: Not reported
Waste Code Description: 223 - Unspecified oil-containing waste

Map ID
Direction
Distance
Elevation

MAP FINDINGS

Site

Database(s)

EDR ID Number
EPA ID Number

CARLSON & BEAULOYE MACHINE SHOP (Continued)

1000292448

| | |
|-------------------------|---|
| RCRA Code: | Not reported |
| Meth Code: | H01 - Transfer Station |
| Quantity Tons: | 0.15 |
| Waste Quantity: | 300 |
| Quantity Unit: | P |
| Additional Code 1: | Not reported |
| Additional Code 2: | Not reported |
| Additional Code 3: | Not reported |
| Additional Code 4: | Not reported |
| Additional Code 5: | Not reported |
| Shipment Date: | 19961213 |
| Creation Date: | 5/21/1997 0:00:00 |
| Receipt Date: | 19961216 |
| Manifest ID: | 96528438 |
| Trans EPA ID: | CAD982444481 |
| Trans Name: | Not reported |
| Trans 2 EPA ID: | Not reported |
| Trans 2 Name: | Not reported |
| TSDf EPA ID: | CAD982444481 |
| Trans Name: | Not reported |
| TSDf Alt EPA ID: | Not reported |
| TSDf Alt Name: | Not reported |
| Waste Code Description: | 512 - Other empty containers 30 gallons or more |
| RCRA Code: | Not reported |
| Meth Code: | R01 - Recycler |
| Quantity Tons: | 0.015 |
| Waste Quantity: | 30 |
| Quantity Unit: | P |
| Additional Code 1: | Not reported |
| Additional Code 2: | Not reported |
| Additional Code 3: | Not reported |
| Additional Code 4: | Not reported |
| Additional Code 5: | Not reported |
| Shipment Date: | 19961213 |
| Creation Date: | 5/21/1997 0:00:00 |
| Receipt Date: | 19961216 |
| Manifest ID: | 96528438 |
| Trans EPA ID: | CAD982444481 |
| Trans Name: | Not reported |
| Trans 2 EPA ID: | Not reported |
| Trans 2 Name: | Not reported |
| TSDf EPA ID: | CAD982444481 |
| Trans Name: | Not reported |
| TSDf Alt EPA ID: | Not reported |
| TSDf Alt Name: | Not reported |
| Waste Code Description: | 223 - Unspecified oil-containing waste |
| RCRA Code: | Not reported |
| Meth Code: | H01 - Transfer Station |
| Quantity Tons: | 0.625 |
| Waste Quantity: | 1250 |
| Quantity Unit: | P |
| Additional Code 1: | Not reported |
| Additional Code 2: | Not reported |
| Additional Code 3: | Not reported |
| Additional Code 4: | Not reported |

Map ID
Direction
Distance
Elevation

MAP FINDINGS

Site

Database(s)

EDR ID Number
EPA ID Number

CARLSON & BEAULOYE MACHINE SHOP (Continued)

1000292448

| | |
|-------------------------|--|
| Additional Code 5: | Not reported |
| Shipment Date: | 19960510 |
| Creation Date: | 5/30/1997 0:00:00 |
| Receipt Date: | 19960513 |
| Manifest ID: | 95910786 |
| Trans EPA ID: | CAD982444481 |
| Trans Name: | Not reported |
| Trans 2 EPA ID: | Not reported |
| Trans 2 Name: | Not reported |
| TSDf EPA ID: | CAD982444481 |
| Trans Name: | Not reported |
| TSDf Alt EPA ID: | CAD982444481 |
| TSDf Alt Name: | Not reported |
| Waste Code Description: | 223 - Unspecified oil-containing waste |
| RCRA Code: | Not reported |
| Meth Code: | H01 - Transfer Station |
| Quantity Tons: | 0.675 |
| Waste Quantity: | 1350 |
| Quantity Unit: | P |
| Additional Code 1: | Not reported |
| Additional Code 2: | Not reported |
| Additional Code 3: | Not reported |
| Additional Code 4: | Not reported |
| Additional Code 5: | Not reported |
| Shipment Date: | 19960220 |
| Creation Date: | 10/16/1996 0:00:00 |
| Receipt Date: | 19960223 |
| Manifest ID: | 95743623 |
| Trans EPA ID: | CAD981412356 |
| Trans Name: | Not reported |
| Trans 2 EPA ID: | Not reported |
| Trans 2 Name: | Not reported |
| TSDf EPA ID: | AZD049318009 |
| Trans Name: | Not reported |
| TSDf Alt EPA ID: | Not reported |
| TSDf Alt Name: | Not reported |
| Waste Code Description: | 181 - Other inorganic solid waste Organics |
| RCRA Code: | D007 |
| Meth Code: | H01 - Transfer Station |
| Quantity Tons: | 0.2 |
| Waste Quantity: | 400 |
| Quantity Unit: | P |
| Additional Code 1: | Not reported |
| Additional Code 2: | Not reported |
| Additional Code 3: | Not reported |
| Additional Code 4: | Not reported |
| Additional Code 5: | Not reported |
| Shipment Date: | 19960220 |
| Creation Date: | 6/11/1997 0:00:00 |
| Receipt Date: | Not reported |
| Manifest ID: | 95743823 |
| Trans EPA ID: | CAD981412356 |
| Trans Name: | Not reported |
| Trans 2 EPA ID: | Not reported |

Map ID
Direction
Distance
Elevation

MAP FINDINGS

Site

Database(s)

EDR ID Number
EPA ID Number

CARLSON & BEAULOYE MACHINE SHOP (Continued)

1000292448

Trans 2 Name: Not reported
TSDf EPA ID: AZD049318009
Trans Name: Not reported
TSDf Alt EPA ID: Not reported
TSDf Alt Name: Not reported
Waste Code Description: 181 - Other inorganic solid waste Organics
RCRA Code: D007
Meth Code: - Not reported
Quantity Tons: 0.2
Waste Quantity: 400
Quantity Unit: P
Additional Code 1: Not reported
Additional Code 2: Not reported
Additional Code 3: Not reported
Additional Code 4: Not reported
Additional Code 5: Not reported

Shipment Date: 19960220
Creation Date: 10/10/1996 0:00:00
Receipt Date: 19960223
Manifest ID: 95743605
Trans EPA ID: CAD981412356
Trans Name: Not reported
Trans 2 EPA ID: Not reported
Trans 2 Name: Not reported
TSDf EPA ID: CAD044429835
Trans Name: Not reported
TSDf Alt EPA ID: Not reported
TSDf Alt Name: Not reported
Waste Code Description: 171 - Metal sludge (see 121
RCRA Code: D007
Meth Code: R01 - Recycler
Quantity Tons: 0.6
Waste Quantity: 1200
Quantity Unit: P
Additional Code 1: Not reported
Additional Code 2: Not reported
Additional Code 3: Not reported
Additional Code 4: Not reported
Additional Code 5: Not reported

Additional Info:
Year: 1994
Gen EPA ID: CAD008232860

Shipment Date: 19940801
Creation Date: 3/26/1996 0:00:00
Receipt Date: 19940803
Manifest ID: 90374093
Trans EPA ID: CAD000048934
Trans Name: Not reported
Trans 2 EPA ID: Not reported
Trans 2 Name: Not reported
TSDf EPA ID: CAT000646117
Trans Name: Not reported
TSDf Alt EPA ID: CAT000646117
TSDf Alt Name: Not reported

Map ID
Direction
Distance
Elevation

MAP FINDINGS

Site

Database(s)

EDR ID Number
EPA ID Number

CARLSON & BEAULOYE MACHINE SHOP (Continued)

1000292448

Waste Code Description: 181 - Other inorganic solid waste Organics
RCRA Code: D007
Meth Code: D99 - Disposal, Other
Quantity Tons: 33.712
Waste Quantity: 40
Quantity Unit: Y
Additional Code 1: Not reported
Additional Code 2: Not reported
Additional Code 3: Not reported
Additional Code 4: Not reported
Additional Code 5: Not reported

Shipment Date: 19940712
Creation Date: 3/26/1996 0:00:00
Receipt Date: 19940712
Manifest ID: 90321851
Trans EPA ID: CAD983603341
Trans Name: Not reported
Trans 2 EPA ID: Not reported
Trans 2 Name: Not reported
TSDf EPA ID: CAT080010101
Trans Name: Not reported
TSDf Alt EPA ID: CAT080010101
TSDf Alt Name: Not reported
Waste Code Description: 792 - Not reported
RCRA Code: D002
Meth Code: T01 - Treatment, Tank
Quantity Tons: 15.012
Waste Quantity: 3600
Quantity Unit: G
Additional Code 1: Not reported
Additional Code 2: Not reported
Additional Code 3: Not reported
Additional Code 4: Not reported
Additional Code 5: Not reported

Shipment Date: 19940203
Creation Date: 9/15/1995 0:00:00
Receipt Date: 19940204
Manifest ID: 93201042
Trans EPA ID: CAD981412356
Trans Name: Not reported
Trans 2 EPA ID: Not reported
Trans 2 Name: Not reported
TSDf EPA ID: CAT080033681
Trans Name: Not reported
TSDf Alt EPA ID: Not reported
TSDf Alt Name: Not reported
Waste Code Description: 451 - Degreasing sludge
RCRA Code: Not reported
Meth Code: D99 - Disposal, Other
Quantity Tons: 0.3
Waste Quantity: 600
Quantity Unit: P
Additional Code 1: Not reported
Additional Code 2: Not reported
Additional Code 3: Not reported

Map ID
Direction
Distance
Elevation

MAP FINDINGS

Site

Database(s)

EDR ID Number
EPA ID Number

CARLSON & BEAULOYE MACHINE SHOP (Continued)

1000292448

| | |
|-------------------------|--|
| Additional Code 4: | Not reported |
| Additional Code 5: | Not reported |
| Shipment Date: | 19940203 |
| Creation Date: | 9/15/1995 0:00:00 |
| Receipt Date: | 19940204 |
| Manifest ID: | 93201042 |
| Trans EPA ID: | CAD981412356 |
| Trans Name: | Not reported |
| Trans 2 EPA ID: | Not reported |
| Trans 2 Name: | Not reported |
| TSDf EPA ID: | CAT080033681 |
| Trans Name: | Not reported |
| TSDf Alt EPA ID: | Not reported |
| TSDf Alt Name: | Not reported |
| Waste Code Description: | 171 - Metal sludge (see 121 |
| RCRA Code: | D007 |
| Meth Code: | D99 - Disposal, Other |
| Quantity Tons: | 0.3 |
| Waste Quantity: | 600 |
| Quantity Unit: | P |
| Additional Code 1: | Not reported |
| Additional Code 2: | Not reported |
| Additional Code 3: | Not reported |
| Additional Code 4: | Not reported |
| Additional Code 5: | Not reported |
| Shipment Date: | 19940203 |
| Creation Date: | 9/15/1995 0:00:00 |
| Receipt Date: | 19940204 |
| Manifest ID: | 93201042 |
| Trans EPA ID: | CAD981412356 |
| Trans Name: | Not reported |
| Trans 2 EPA ID: | Not reported |
| Trans 2 Name: | Not reported |
| TSDf EPA ID: | CAT080033681 |
| Trans Name: | Not reported |
| TSDf Alt EPA ID: | Not reported |
| TSDf Alt Name: | Not reported |
| Waste Code Description: | 223 - Unspecified oil-containing waste |
| RCRA Code: | Not reported |
| Meth Code: | R01 - Recycler |
| Quantity Tons: | 0.2293 |
| Waste Quantity: | 55 |
| Quantity Unit: | G |
| Additional Code 1: | Not reported |
| Additional Code 2: | Not reported |
| Additional Code 3: | Not reported |
| Additional Code 4: | Not reported |
| Additional Code 5: | Not reported |
| Shipment Date: | 19940203 |
| Creation Date: | 9/15/1995 0:00:00 |
| Receipt Date: | 19940208 |
| Manifest ID: | 93201041 |
| Trans EPA ID: | CAD981412356 |
| Trans Name: | Not reported |

Map ID
Direction
Distance
Elevation

MAP FINDINGS

Site

Database(s)

EDR ID Number
EPA ID Number

CARLSON & BEAULOYE MACHINE SHOP (Continued)

1000292448

Trans 2 EPA ID: Not reported
Trans 2 Name: Not reported
TSDf EPA ID: AZD049318009
Trans Name: Not reported
TSDf Alt EPA ID: Not reported
TSDf Alt Name: Not reported
Waste Code Description: 181 - Other inorganic solid waste Organics
RCRA Code: D007
Meth Code: H01 - Transfer Station
Quantity Tons: 0.25
Waste Quantity: 500
Quantity Unit: P
Additional Code 1: Not reported
Additional Code 2: Not reported
Additional Code 3: Not reported
Additional Code 4: Not reported
Additional Code 5: Not reported

Shipment Date: 19940203
Creation Date: 9/15/1995 0:00:00
Receipt Date: 19940204
Manifest ID: 93201042
Trans EPA ID: CAD981412356
Trans Name: Not reported
Trans 2 EPA ID: Not reported
Trans 2 Name: Not reported
TSDf EPA ID: CAT080033681
Trans Name: Not reported
TSDf Alt EPA ID: Not reported
TSDf Alt Name: Not reported
Waste Code Description: 792 - Not reported
RCRA Code: D002
Meth Code: R01 - Recycler
Quantity Tons: 0.0417
Waste Quantity: 10
Quantity Unit: G
Additional Code 1: Not reported
Additional Code 2: Not reported
Additional Code 3: Not reported
Additional Code 4: Not reported
Additional Code 5: Not reported

Additional Info:

Year: 2004
Gen EPA ID: CAD008232860

Shipment Date: 20040609
Creation Date: 11/1/2004 9:00:46
Receipt Date: 20040610
Manifest ID: 23561011
Trans EPA ID: CAD982444481
Trans Name: FILTER RECYCLING SERVICES INC
Trans 2 EPA ID: Not reported
Trans 2 Name: Not reported
TSDf EPA ID: CAD982444481
Trans Name: FILTER RECYCLING SERVICES INC
TSDf Alt EPA ID: CAD982444481

Map ID
Direction
Distance
Elevation

MAP FINDINGS

Site

Database(s)

EDR ID Number
EPA ID Number

CARLSON & BEAULOYE MACHINE SHOP (Continued)

1000292448

TSDf Alt Name: Not reported
Waste Code Description: 223 - Unspecified oil-containing waste
RCRA Code: NONE
Meth Code: H01 - Transfer Station
Quantity Tons: 0.4395
Waste Quantity: 879
Quantity Unit: P
Additional Code 1: Not reported
Additional Code 2: Not reported
Additional Code 3: Not reported
Additional Code 4: Not reported
Additional Code 5: Not reported

Shipment Date: 20040609
Creation Date: 11/1/2004 9:00:46
Receipt Date: 20040610
Manifest ID: 23561011
Trans EPA ID: CAD982444481
Trans Name: FILTER RECYCLING SERVICES INC
Trans 2 EPA ID: Not reported
Trans 2 Name: Not reported
TSDf EPA ID: CAD982444481
Trans Name: FILTER RECYCLING SERVICES INC
TSDf Alt EPA ID: CAD982444481
TSDf Alt Name: Not reported
Waste Code Description: 223 - Unspecified oil-containing waste
RCRA Code: NONE
Meth Code: H01 - Transfer Station
Quantity Tons: 0.4395
Waste Quantity: 879
Quantity Unit: P
Additional Code 1: Not reported
Additional Code 2: Not reported
Additional Code 3: Not reported
Additional Code 4: Not reported
Additional Code 5: Not reported

Additional Info:

Year: 1993
Gen EPA ID: CAD008232860

Shipment Date: 19930107
Creation Date: 9/6/1995 0:00:00
Receipt Date: 19930112
Manifest ID: 92491481
Trans EPA ID: CAD981412356
Trans Name: Not reported
Trans 2 EPA ID: Not reported
Trans 2 Name: Not reported
TSDf EPA ID: UTD991301748
Trans Name: Not reported
TSDf Alt EPA ID: Not reported
TSDf Alt Name: Not reported
Waste Code Description: 223 - Unspecified oil-containing waste
RCRA Code: Not reported
Meth Code: - Not reported
Quantity Tons: 0.6046

Map ID
Direction
Distance
Elevation

MAP FINDINGS

Site

Database(s)

EDR ID Number
EPA ID Number

CARLSON & BEAULOYE MACHINE SHOP (Continued)

1000292448

| | |
|-------------------------|-----------------------------|
| Waste Quantity: | 145 |
| Quantity Unit: | G |
| Additional Code 1: | Not reported |
| Additional Code 2: | Not reported |
| Additional Code 3: | Not reported |
| Additional Code 4: | Not reported |
| Additional Code 5: | Not reported |
| Shipment Date: | 19930107 |
| Creation Date: | 9/6/1995 0:00:00 |
| Receipt Date: | 19930108 |
| Manifest ID: | 92491482 |
| Trans EPA ID: | CAD981412356 |
| Trans Name: | Not reported |
| Trans 2 EPA ID: | Not reported |
| Trans 2 Name: | Not reported |
| TSDf EPA ID: | CAT080033681 |
| Trans Name: | Not reported |
| TSDf Alt EPA ID: | Not reported |
| TSDf Alt Name: | Not reported |
| Waste Code Description: | - Not reported |
| RCRA Code: | Not reported |
| Meth Code: | D99 - Disposal, Other |
| Quantity Tons: | 0 |
| Waste Quantity: | 0 |
| Quantity Unit: | Not reported |
| Additional Code 1: | Not reported |
| Additional Code 2: | Not reported |
| Additional Code 3: | Not reported |
| Additional Code 4: | Not reported |
| Additional Code 5: | Not reported |
| Shipment Date: | 19930107 |
| Creation Date: | 9/6/1995 0:00:00 |
| Receipt Date: | 19930108 |
| Manifest ID: | 92491482 |
| Trans EPA ID: | CAD981412356 |
| Trans Name: | Not reported |
| Trans 2 EPA ID: | Not reported |
| Trans 2 Name: | Not reported |
| TSDf EPA ID: | CAT080033681 |
| Trans Name: | Not reported |
| TSDf Alt EPA ID: | Not reported |
| TSDf Alt Name: | Not reported |
| Waste Code Description: | 171 - Metal sludge (see 121 |
| RCRA Code: | Not reported |
| Meth Code: | - Not reported |
| Quantity Tons: | 0.7 |
| Waste Quantity: | 1400 |
| Quantity Unit: | P |
| Additional Code 1: | Not reported |
| Additional Code 2: | Not reported |
| Additional Code 3: | Not reported |
| Additional Code 4: | Not reported |
| Additional Code 5: | Not reported |
| Shipment Date: | 19930107 |

Map ID
Direction
Distance
Elevation

MAP FINDINGS

Site

Database(s)

EDR ID Number
EPA ID Number

CARLSON & BEAULOYE MACHINE SHOP (Continued)

1000292448

Creation Date: 9/6/1995 0:00:00
Receipt Date: 19930112
Manifest ID: 92491481
Trans EPA ID: CAD981412356
Trans Name: Not reported
Trans 2 EPA ID: Not reported
Trans 2 Name: Not reported
TSDF EPA ID: UTD991301748
Trans Name: Not reported
TSDF Alt EPA ID: Not reported
TSDF Alt Name: Not reported
Waste Code Description: - Not reported
RCRA Code: Not reported
Meth Code: D80 - Disposal, Land Fill
Quantity Tons: 0
Waste Quantity: 0
Quantity Unit: Not reported
Additional Code 1: Not reported
Additional Code 2: Not reported
Additional Code 3: Not reported
Additional Code 4: Not reported
Additional Code 5: Not reported

HIST CORTESE:

edr_fname: CARLSON AND BEAULOYE
edr_fadd1: 2141 NEWTON
City,State,Zip: SAN DIEGO, CA 92113
Region: CORTESE
Facility County Code: 37
Reg By: LTNKA
Reg Id: 9UT1576

CERS:

Name: CARLSON & BEAULOYE MACHINE
Address: 2141 NEWTON AV
City,State,Zip: SAN DIEGO, CA 921132210
Site ID: 218880
CERS ID: T0607300396
CERS Description: Leaking Underground Storage Tank Cleanup Site

Name: CARLSON & BEAULOYE
Address: 2141 NEWTON AVENUE
City,State,Zip: SAN DIEGO, CA 92113
Site ID: 441515
CERS ID: T10000011857
CERS Description: Cleanup Program Site

Affiliation:

Affiliation Type Desc: Local Agency Caseworker
Entity Name: EWAN MOFFAT - SAN DIEGO COUNTY LOP
Entity Title: Not reported
Affiliation Address: P.O. Box 129261
Affiliation City: San Diego
Affiliation State: CA
Affiliation Country: Not reported
Affiliation Zip: Not reported
Affiliation Phone: Not reported

Map ID
Direction
Distance
Elevation

MAP FINDINGS

Site

Database(s)

EDR ID Number
EPA ID Number

CARLSON & BEAULOYE MACHINE SHOP (Continued)

1000292448

Name: CARLSON & BEAULOYE MACHINE SHOP INC
Address: 2141 NEWTON AVE
City,State,Zip: SAN DIEGO, CA 92113
Site ID: 457975
CERS ID: 110002630412
CERS Description: US EPA Air Emission Inventory System (EIS)

Affiliation:

Affiliation Type Desc: Environmental Contact
Entity Name: RAY TURNER
Entity Title: Not reported
Affiliation Address: 2141 NEWTON AV
Affiliation City: SANDIEGO
Affiliation State: Not reported
Affiliation Country: Not reported
Affiliation Zip: Not reported
Affiliation Phone: Not reported

HWTS:

Name: CARLSON & BEAULOYE MACHINE SHOP
Address: 2141 NEWTON AVE
Address 2: Not reported
City,State,Zip: SAN DIEGO, CA 921130000
EPA ID: CAD008232860
Inactive Date: 06/30/2020
Create Date: 07/23/1982
Last Act Date: 01/15/2021
Mailing Name: Not reported
Mailing Address: 1917 FORRESTER CREEK RD
Mailing Address 2: Not reported
Mailing City,State,Zip: EL CAJON, CA 920210000
Owner Name: HJ BEAULOYE
Owner Address: 1620 E CHASE AVE
Owner Address 2: Not reported
Owner City,State,Zip: EL CAJON, CA 920200000
Contact Name: VALERIE BEAULOYE
Contact Address: 2141 NEWTON AVE
Contact Address 2: Not reported
City,State,Zip: SAN DIEGO, CA 92113

NAICS:

EPA ID: CAD008232860
Create Date: 2002-03-14 16:36:26.000
NAICS Code: 3327
NAICS Description: Machine Shops; Turned Product; and Screw, Nut, and Bolt Manufacturing
Issued EPA ID Date: 1982-07-23 00:00:00
Inactive Date: 2020-06-30 00:00:00
Facility Name: CARLSON & BEAULOYE MACHINE SHOP
Facility Address: 2141 NEWTON AVE
Facility Address 2: Not reported
Facility City: SAN DIEGO
Facility County: Not reported
Facility State: CA
Facility Zip: 921130000

EPA ID: CAD008232860
Create Date: 2010-11-22 13:00:50.000

Map ID
 Direction
 Distance
 Elevation

MAP FINDINGS

Site

Database(s)

EDR ID Number
 EPA ID Number

CARLSON & BEAULOYE MACHINE SHOP (Continued)

1000292448

NAICS Code: 33271
 NAICS Description: Machine Shops
 Issued EPA ID Date: 1982-07-23 00:00:00
 Inactive Date: 2020-06-30 00:00:00
 Facility Name: CARLSON & BEAULOYE MACHINE SHOP
 Facility Address: 2141 NEWTON AVE
 Facility Address 2: Not reported
 Facility City: SAN DIEGO
 Facility County: Not reported
 Facility State: CA
 Facility Zip: 921130000

**X172
 WNW
 1/4-1/2
 0.312 mi.
 1649 ft.**

**PACIFIC TREATMENT CORP
 2146 MAIN ST
 SAN DIEGO, CA 92113**

**CA ENVIROSTOR
 CA San Diego Co. HMMD
 CA HWP**

**S100941780
 N/A**

Site 3 of 8 in cluster X

**Relative:
 Lower
 Actual:
 45 ft.**

ENVIROSTOR:
 Name: PACIFIC TREATMENT CORP
 Address: 2146 MAIN ST
 City,State,Zip: SAN DIEGO, CA 921130000
 Facility ID: 80001718
 Status: Inactive - Needs Evaluation
 Status Date: 11/10/2010
 Site Code: Not reported
 Site Type: Corrective Action
 Site Type Detailed: Corrective Action
 Acres: 0
 NPL: NO
 Regulatory Agencies: SMBRP
 Lead Agency: WM
 Program Manager: S. Steven Hariri
 Supervisor: Ju-Tseng Liu
 Division Branch: Cleanup Cypress
 Assembly: 80
 Senate: 40
 Special Program: Not reported
 Restricted Use: NO
 Site Mgmt Req: NONE SPECIFIED
 Funding: Not reported
 Latitude: 32.69645
 Longitude: -117.1423
 APN: NONE SPECIFIED
 Past Use: NONE SPECIFIED
 Potential COC: NONE SPECIFIED
 Confirmed COC: NONE SPECIFIED
 Potential Description: NONE SPECIFIED
 Alias Name: CAD095894556
 Alias Type: EPA Identification Number
 Alias Name: 80001718
 Alias Type: Envirostor ID Number

Completed Info:

Completed Area Name: PROJECT WIDE
 Completed Sub Area Name: Not reported
 Completed Document Type: Interim Measures Questionnaire

Map ID
Direction
Distance
Elevation

MAP FINDINGS

Site

Database(s)

EDR ID Number
EPA ID Number

PACIFIC TREATMENT CORP (Continued)

S100941780

Completed Date: 08/17/1992
Comments: Not reported

Completed Area Name: PROJECT WIDE
Completed Sub Area Name: Not reported
Completed Document Type: RCRA Facility Assessment Report
Completed Date: 07/28/1988
Comments: Not reported

Completed Area Name: PROJECT WIDE
Completed Sub Area Name: Not reported
Completed Document Type: Preliminary Assessment Report
Completed Date: 08/01/1988
Comments: Not reported

Completed Area Name: PROJECT WIDE
Completed Sub Area Name: Not reported
Completed Document Type: Preliminary Assessment Report
Completed Date: 07/01/1988
Comments: Not reported

Completed Area Name: PROJECT WIDE
Completed Sub Area Name: Not reported
Completed Document Type: Other Report
Completed Date: 02/04/2010
Comments: Not reported

Future Area Name: Not reported
Future Sub Area Name: Not reported
Future Document Type: Not reported
Future Due Date: Not reported
Schedule Area Name: Not reported
Schedule Sub Area Name: Not reported
Schedule Document Type: Not reported
Schedule Due Date: Not reported
Schedule Revised Date: Not reported

HMMD SAN DIEGO:

Name: ANGELO'S TOWING & RECOVERY
Address: 2146 MAIN ST
City,State,Zip: SAN DIEGO, CA 92113
Permit Number: 208895
Business Type: 6HK26
EPA Id Number: Not reported
APN: 538-680-02-00
Last HMMD Inspection: 04/23/2009
Facility Telephone: 619-702-8888
Permit Status: INAC
Permit Expiration: 04/30/2010
Date Last Updated: 11/02/2012
Facility Owner: ALEXANDRA INVESTMENTS INC
Facility Mailing Address: 2146 MAIN ST
Facility Mailing City: SAN DIEGO
Facility Mailing State: CA
Facility Mailing Zip: 92113
UST Owner: Not reported
Handle Regulated Hazmat: Y

Map ID
Direction
Distance
Elevation

MAP FINDINGS

Site

Database(s)

EDR ID Number
EPA ID Number

PACIFIC TREATMENT CORP (Continued)

S100941780

Own Or Operate UST: Not reported
Subject To APSA: Not reported
Generate Haz Waste: Y
Treat Haz Waste: Not reported
Generate Medical Waste: Not reported

Name: ANGELO'S TOWING & RECOVERY
Address: 2146 MAIN ST
City,State,Zip: SAN DIEGO, CA 92113
Permit Number: 208895
Business Type: 6HK26
EPA Id Number: Not reported
APN: 538-680-02-00
Last HMMD Inspection: 04/23/2009
Facility Telephone: 619-702-8888
Permit Status: INAC
Permit Expiration: 04/30/2010
Date Last Updated: 11/02/2012
Facility Owner: ALEXANDRA INVESTMENTS INC
Facility Mailing Address: 2146 MAIN ST
Facility Mailing City: SAN DIEGO
Facility Mailing State: CA
Facility Mailing Zip: 92113
UST Owner: Not reported
Handle Regulated Hazmat: Y
Own Or Operate UST: Not reported
Subject To APSA: Not reported
Generate Haz Waste: Y
Treat Haz Waste: Not reported
Generate Medical Waste: Not reported

Name: COASTAL COATINGS, INC
Address: 2146 MAIN ST
City,State,Zip: SAN DIEGO, CA 92113
Permit Number: 217024
Business Type: 6HK70
EPA Id Number: CAL000352412
APN: 538-680-02-00
Last HMMD Inspection: 09/10/2012
Facility Telephone: 619-702-5267
Permit Status: OPEN
Permit Expiration: 07/31/2013
Date Last Updated: 11/02/2012
Facility Owner: COASTAL COATINGS INC
Facility Mailing Address: PO BOX 13190
Facility Mailing City: San Diego
Facility Mailing State: CA
Facility Mailing Zip: 92170
UST Owner: Not reported
Handle Regulated Hazmat: Y
Own Or Operate UST: Not reported
Subject To APSA: Not reported
Generate Haz Waste: Y
Treat Haz Waste: Not reported
Generate Medical Waste: Not reported

Inventory Active Permits (not SQG Medical):
Permit Number: 217024

Map ID
Direction
Distance
Elevation

MAP FINDINGS

Site

Database(s)

EDR ID Number
EPA ID Number

PACIFIC TREATMENT CORP (Continued)

S100941780

Update Date: 11/02/2012
Case Number: 68476-34-6
Name: DIESEL FUEL
Other Information: Not reported
Material Waste: Material
Hazardous Categories 1: FIRE
Hazardous Categories 2: CHRONIC

Permit Number: 217024
Update Date: 11/02/2012
Case Number: Not reported
Name: IRON-CALCIUM SILICATE VITREOUS SMELTER SLAG
Other Information: Not reported
Material Waste: Material
Hazardous Categories 1: CHRONIC
Hazardous Categories 2: Not reported

Permit Number: 217024
Update Date: 11/02/2012
Case Number: Not reported
Name: OIL BASE PAINTS
Other Information: Not reported
Material Waste: Material
Hazardous Categories 1: FIRE
Hazardous Categories 2: CHRONIC

Permit Number: 217024
Update Date: 11/02/2012
Case Number: 7782-44-7
Name: OXYGEN GAS
Other Information: Not reported
Material Waste: Material
Hazardous Categories 1: FIRE
Hazardous Categories 2: PRESSURE RELEASE

Permit Number: 217024
Update Date: 11/02/2012
Case Number: Not reported
Name: PAINT THINNER
Other Information: Not reported
Material Waste: Material
Hazardous Categories 1: FIRE
Hazardous Categories 2: ACUTE

Permit Number: 217024
Update Date: 11/02/2012
Case Number: Not reported
Name: WASTE 221 WASTE OIL & MIXED OIL
Other Information: USED OIL
Material Waste: Waste
Hazardous Categories 1: Not reported
Hazardous Categories 2: Not reported

Permit Number: 217024
Update Date: 11/02/2012
Case Number: Not reported
Name: WASTE 444 USED BATTERIES

Map ID
Direction
Distance
Elevation

MAP FINDINGS

Site

Database(s)

EDR ID Number
EPA ID Number

PACIFIC TREATMENT CORP (Continued)

S100941780

Other Information: USED LEAD ACID BATTERIES
Material Waste: Waste
Hazardous Categories 1: Not reported
Hazardous Categories 2: Not reported

Permit Number: 217024
Update Date: 11/02/2012
Case Number: Not reported
Name: WASTE 461 PAINT SLUDGE
Other Information: Not reported
Material Waste: Waste
Hazardous Categories 1: Not reported
Hazardous Categories 2: Not reported

Permit Number: 217024
Update Date: 11/02/2012
Case Number: Not reported
Name: WASTE 888 USED OIL FILTERS
Other Information: Not reported
Material Waste: Waste
Hazardous Categories 1: Not reported
Hazardous Categories 2: Not reported

Violations Active Permits:

Permit Number: 217024
Update Date: 11/02/2012
Inspection Date: 09/10/2012
Violation Code: 6HV1001
Violation: NO UPF PERMIT FOR HAZMATS
Violation Citation: A Unified Program Facility permit has not been obtained for hazardous materials. 68.905
Activity: ACTIVE

Permit Number: 217024
Update Date: 11/02/2012
Inspection Date: 09/10/2012
Violation Code: 6HV0131
Violation: UPF Permit NOT OBTAINED for HAZWASTE
Violation Citation: A Unified Program Facility permit has not been obtained for the generation of hazardous waste. 68.905
Activity: ACTIVE

Permit Number: 217024
Update Date: 11/02/2012
Inspection Date: 09/10/2012
Violation Code: 6HV1002
Violation: HMBP NOT ESTABLISHED/IMPLEMENTED.
Violation Citation: Hazardous materials handler has not established/implemented a business plan. HSC 25503.5(a)
Activity: ACTIVE

Permit Number: 217024
Update Date: 11/02/2012
Inspection Date: 09/10/2012
Violation Code: 6HV0215
Violation: OIL FILTERS IMPROPERLY MANAGED
Violation Citation: Used oil filters not properly drained, stored, or labeled prior to

Map ID
Direction
Distance
Elevation

MAP FINDINGS

Site

Database(s)

EDR ID Number
EPA ID Number

PACIFIC TREATMENT CORP (Continued)

S100941780

transport for the purpose of metal reclamation. CCR 66266.130
Activity: ACTIVE

Permit Number: 217024
Update Date: 11/02/2012
Inspection Date: 09/10/2012
Violation Code: 6HV0226
Violation: HW NOT ACCUMULATED IN TANK/CONTAINER
Violation Citation: Did not accumulate waste in container or tank. 66262.34 (d)(2)
Activity: ACTIVE

Permit Number: 217024
Update Date: 11/02/2012
Inspection Date: 09/10/2012
Violation Code: 6HV0227
Violation: HAZWASTE TANK/CONTAINER W/O LABEL/DATE
Violation Citation: Failed to properly label/date hazardous waste container &/or tank. 66262.34(f)
Activity: ACTIVE

Permit Number: 217024
Update Date: 11/02/2012
Inspection Date: 09/10/2012
Violation Code: 6HV0228
Violation: CONTAINER NOT KEPT CLOSED
Violation Citation: Failed to keep container closed. CFR 265.173
Activity: ACTIVE

Name: E. J. FERGUSON'S
Address: 2146 MAIN ST
City,State,Zip: SAN DIEGO, CA 92113
Permit Number: 102608
Business Type: 6HK70
EPA Id Number: CAD980886360
APN: 538-680-02-00
Last HMMMD Inspection: 03/20/2007
Facility Telephone: 619-233-1243
Permit Status: INAC
Permit Expiration: 02/28/2006
Date Last Updated: 11/02/2012
Facility Owner: EMERY FERGUSON
Facility Mailing Address: 2146 MAIN ST
Facility Mailing City: SAN DIEGO
Facility Mailing State: CA
Facility Mailing Zip: 92113-2218
UST Owner: Not reported
Handle Regulated Hazmat: Y
Own Or Operate UST: Not reported
Subject To APSA: Not reported
Generate Haz Waste: Y
Treat Haz Waste: Not reported
Generate Medical Waste: Not reported

HWP:

EPA ID: CAD095894556
Name: PACIFIC TREATMENT CORP

Map ID
Direction
Distance
Elevation

MAP FINDINGS

Site

Database(s)

EDR ID Number
EPA ID Number

PACIFIC TREATMENT CORP (Continued)

S100941780

Address: 2146 MAIN ST
Cleanup Status: CLOSED
Latitude: 32.69645
Longitude: -117.1423
Facility Type: Historical - Non-Operating
Facility Size: Not reported
Supervisor: Not reported
Site Code: N/A
Senate District: 40
Assembly District: 80
Public Information Officer: Not reported
Commercial Offsite Facility Types: Not reported
Quarterly Update: This site is currently unassigned. File review to determine if any action is needed on this site will occur in the near future. This facility was originally owned/operated by Cleaning Dynamics Corp. In 1985, PTC took over the company and transferred existing interim status authorization from Cleaning Dynamics. This facility is know as "Facility One." PTC was issued an operating permit on 1/31/86. The facility was permitted to treat/store oily wastewater, heavy metal liquids, waste solvents, flammable wastes, and reactive wastes. In July of 1990, PTC submitted notification of its intend to close the facility. Closure plan was approved on 9/17/91. Closure certification and verification was issued at later time on 12/22/95 and 1/31/96 respectively. Corrective action information was not available.

Project Manager Lead: Not reported
Project Manager: Not reported
Permit Type: RCRA
Permit Effective Date: Not reported
Permit Expiration Date: Not reported
Calenviroscreen Score: 96-100% (highest scores)
Total Planned Hours: Not reported
Total Planned Amount: Not reported
Total Actual Hours: Not reported

Activities:
EPA ID: CAD095894556
Facility Type: Historical - Non-Operating
Facility Name: PACIFIC TREATMENT CORP
Project Manager: Not reported
Project Manager Lead: Not reported
Supervisor: Not reported
Facility Status: CLOSED
Activity Type: New Operating Permit
Permit Being Renewed: Not reported
Permit Being Modified: Not reported
Final Date: 1986-01-31 00:00:00
Type: RCRA
Title Description: Imported 12/2011:PERMIT1
Due Date: Not reported
Comments: Not reported
Unit Names: CONTAIN1, OTHRTRT1, TANKSTR1, TANKTRT1
Event Description: New Operating Permit - FINAL PERMIT
Actual Date: 01/31/1986

EPA ID: CAD095894556
Facility Type: Historical - Non-Operating
Facility Name: PACIFIC TREATMENT CORP
Project Manager: Not reported

Map ID
Direction
Distance
Elevation

MAP FINDINGS

Site

Database(s)

EDR ID Number
EPA ID Number

PACIFIC TREATMENT CORP (Continued)

S100941780

| | |
|------------------------|--|
| Project Manager Lead: | Not reported |
| Supervisor: | Not reported |
| Facility Status: | CLOSED |
| Activity Type: | Renewal - Historical |
| Permit Being Renewed: | Not reported |
| Permit Being Modified: | Not reported |
| Final Date: | 1990-07-26 00:00:00 |
| Type: | RCRA |
| Title Description: | Imported 12/2011:PERMIT2 |
| Due Date: | Not reported |
| Comments: | INTENDS/CLOSED ALL WASTE HANDLING FACILITY, INTENDS/CLOSED ALL WASTE HANDLING FACILITY, Approved Request |
| Unit Names: | Not reported |
| Event Description: | Renewal - Historical - FINAL PERMIT RENEWAL - WITHDRAWAL REQUEST RECEIVED |
| Actual Date: | 06/07/1990 |
| EPA ID: | CAD095894556 |
| Facility Type: | Historical - Non-Operating |
| Facility Name: | PACIFIC TREATMENT CORP |
| Project Manager: | Not reported |
| Project Manager Lead: | Not reported |
| Supervisor: | Not reported |
| Facility Status: | CLOSED |
| Activity Type: | Renewal - Historical |
| Permit Being Renewed: | Not reported |
| Permit Being Modified: | Not reported |
| Final Date: | 1990-07-26 00:00:00 |
| Type: | RCRA |
| Title Description: | Imported 12/2011:PERMIT2 |
| Due Date: | Not reported |
| Comments: | INTENDS/CLOSED ALL WASTE HANDLING FACILITY, INTENDS/CLOSED ALL WASTE HANDLING FACILITY, Approved Request |
| Unit Names: | Not reported |
| Event Description: | Renewal - Historical - FINAL PERMIT RENEWAL - WITHDRAWAL REQUEST ACKNOWLEDGED |
| Actual Date: | 07/26/1990 |
| EPA ID: | CAD095894556 |
| Facility Type: | Historical - Non-Operating |
| Facility Name: | PACIFIC TREATMENT CORP |
| Project Manager: | Not reported |
| Project Manager Lead: | Not reported |
| Supervisor: | Not reported |
| Facility Status: | CLOSED |
| Activity Type: | New Operating Permit |
| Permit Being Renewed: | Not reported |
| Permit Being Modified: | Not reported |
| Final Date: | 1986-01-31 00:00:00 |
| Type: | RCRA |
| Title Description: | Imported 12/2011:PERMIT1 |
| Due Date: | Not reported |
| Comments: | Not reported |
| Unit Names: | CONTAIN1, OTHRTRT1, TANKSTR1, TANKTRT1 |
| Event Description: | New Operating Permit - APPLICATION PART B RECEIVED |
| Actual Date: | 05/03/1984 |

Map ID
Direction
Distance
Elevation

MAP FINDINGS

Site

Database(s)

EDR ID Number
EPA ID Number

PACIFIC TREATMENT CORP (Continued)

S100941780

EPA ID: CAD095894556
Facility Type: Historical - Non-Operating
Facility Name: PACIFIC TREATMENT CORP
Project Manager: Not reported
Project Manager Lead: Not reported
Supervisor: Not reported
Facility Status: CLOSED
Activity Type: New Operating Permit
Permit Being Renewed: Not reported
Permit Being Modified: Not reported
Final Date: 1986-01-31 00:00:00
Type: RCRA
Title Description: Imported 12/2011:PERMIT1
Due Date: Not reported
Comments: Not reported
Unit Names: CONTAIN1, OTHRTRT1, TANKSTR1, TANKTRT1
Event Description: New Operating Permit - FINAL PERMIT (EXPIRES)
Actual Date: 01/31/1991

EPA ID: CAD095894556
Facility Type: Historical - Non-Operating
Facility Name: PACIFIC TREATMENT CORP
Project Manager: Not reported
Project Manager Lead: Not reported
Supervisor: Not reported
Facility Status: CLOSED
Activity Type: New Operating Permit
Permit Being Renewed: Not reported
Permit Being Modified: Not reported
Final Date: 1986-01-31 00:00:00
Type: RCRA
Title Description: Imported 12/2011:PERMIT1
Due Date: Not reported
Comments: Not reported
Unit Names: CONTAIN1, OTHRTRT1, TANKSTR1, TANKTRT1
Event Description: New Operating Permit - FINAL PERMIT (EFFECTIVE)
Actual Date: 01/31/1986

EPA ID: CAD095894556
Facility Type: Historical - Non-Operating
Facility Name: PACIFIC TREATMENT CORP
Project Manager: Not reported
Project Manager Lead: Not reported
Supervisor: Not reported
Facility Status: CLOSED
Activity Type: New Operating Permit
Permit Being Renewed: Not reported
Permit Being Modified: Not reported
Final Date: 1986-01-31 00:00:00
Type: RCRA
Title Description: Imported 12/2011:PERMIT1
Due Date: Not reported
Comments: Not reported
Unit Names: CONTAIN1, OTHRTRT1, TANKSTR1, TANKTRT1
Event Description: New Operating Permit - CALL-IN LETTER ISSUED
Actual Date: 03/19/1984

Map ID
Direction
Distance
Elevation

MAP FINDINGS

Site

Database(s)

EDR ID Number
EPA ID Number

PACIFIC TREATMENT CORP (Continued)

S100941780

EPA ID: CAD095894556
Facility Type: Historical - Non-Operating
Facility Name: PACIFIC TREATMENT CORP
Project Manager: Not reported
Project Manager Lead: Not reported
Supervisor: Not reported
Facility Status: CLOSED
Activity Type: New Operating Permit
Permit Being Renewed: Not reported
Permit Being Modified: Not reported
Final Date: 1986-01-31 00:00:00
Type: RCRA
Title Description: Imported 12/2011:PERMIT1
Due Date: Not reported
Comments: Not reported
Unit Names: CONTAIN1, OTHRTRT1, TANKSTR1, TANKTRT1
Event Description: New Operating Permit - PUBLIC COMMENT (BEGIN)
Actual Date: 11/25/1985

EPA ID: CAD095894556
Facility Type: Historical - Non-Operating
Facility Name: PACIFIC TREATMENT CORP
Project Manager: Not reported
Project Manager Lead: Not reported
Supervisor: Not reported
Facility Status: CLOSED
Activity Type: Renewal - Historical
Permit Being Renewed: Not reported
Permit Being Modified: Not reported
Final Date: 1990-07-26 00:00:00
Type: RCRA
Title Description: Imported 12/2011:PERMIT2
Due Date: Not reported
Comments: Not reported
Unit Names: Not reported
Event Description: Renewal - Historical - APPLICATION PART B RECEIVED
Actual Date: 01/16/1990

Closure:

EPA ID: CAD095894556
Facility Type: Historical - Non-Operating
Facility Name: PACIFIC TREATMENT CORP
Project Manager: Not reported
Project Manager Lead: Not reported
Supervisor: Not reported
Facility Size: Not reported
Facility Status: CLOSED
Activity Type: Closure Final
Final Date: Not reported
Type: Not reported
Title Description: Closure
Due Date: Not reported
Comments: Not reported
Unit Names: CONTAIN1, OTHRTRT1, TANKSTR1, TANKTRT1
Event Description: Closure Final - ISSUE CLOSURE VERIFICATION
Actual Date: 01/31/1996

Map ID
 Direction
 Distance
 Elevation

MAP FINDINGS

Site

Database(s)

EDR ID Number
 EPA ID Number

PACIFIC TREATMENT CORP (Continued)

S100941780

EPA ID: CAD095894556
 Facility Type: Historical - Non-Operating
 Facility Name: PACIFIC TREATMENT CORP
 Project Manager: Not reported
 Project Manager Lead: Not reported
 Supervisor: Not reported
 Facility Size: Not reported
 Facility Status: CLOSED
 Activity Type: Closure Final
 Final Date: Not reported
 Type: Not reported
 Title Description: Closure
 Due Date: Not reported
 Comments: Not reported
 Unit Names: CONTAIN1, OTHRTRT1, TANKSTR1, TANKTRT1
 Event Description: Closure Final - RECEIVE CLOSURE CERTIFICATION
 Actual Date: 12/22/1995

Alias:

EPA ID: CAD095894556
 Facility Type: Historical - Non-Operating
 Facility Name: PACIFIC TREATMENT CORP
 Facility Status: CLOSED
 Project Manager: Not reported
 Project Manager Lead: Not reported
 Supervisor: Not reported
 Alias Type: Project Code (Site Code)
 Alias: N/A

X173
 WNW
 1/4-1/2
 0.312 mi.
 1649 ft.

CLEANING DYNAMICS CORP
2146 MAIN ST
SAN DIEGO, CA 92113
Site 4 of 8 in cluster X

SEMS-ARCHIVE 1000152621
RCRA-SQG CAD980886360

Relative:
Lower
Actual:
45 ft.

SEMS Archive:
 Site ID: 0900048
 EPA ID: CAD980886360
 Name: CLEANING DYNAMICS CORP
 Address: 2146 MAIN ST
 Address 2: Not reported
 City, State, Zip: SAN DIEGO, CA 92113
 Cong District: 44
 FIPS Code: 06073
 FF: N
 NPL: Not on the NPL
 Non NPL Status: NFRAP-Site does not qualify for the NPL based on existing information

SEMS Archive Detail:

Region: 09
 Site ID: 0900048
 EPA ID: CAD980886360
 Site Name: CLEANING DYNAMICS CORP
 NPL: N
 FF: N
 OU: 00
 Action Code: VS

Map ID
Direction
Distance
Elevation

MAP FINDINGS

Site

Database(s)

EDR ID Number
EPA ID Number

CLEANING DYNAMICS CORP (Continued)

1000152621

Action Name: ARCH SITE
SEQ: 1
Start Date: Not reported
Finish Date: 1988-11-10 05:00:00
Qual: Not reported
Current Action Lead: EPA Perf In-Hse

Region: 09
Site ID: 0900048
EPA ID: CAD980886360
Site Name: CLEANING DYNAMICS CORP
NPL: N
FF: N
OU: 00
Action Code: DS
Action Name: DISCVRY
SEQ: 1
Start Date: 1987-12-01 05:00:00
Finish Date: 1987-12-01 05:00:00
Qual: Not reported
Current Action Lead: St Perf

Region: 09
Site ID: 0900048
EPA ID: CAD980886360
Site Name: CLEANING DYNAMICS CORP
NPL: N
FF: N
OU: 00
Action Code: PA
Action Name: PA
SEQ: 1
Start Date: Not reported
Finish Date: 1988-11-10 05:00:00
Qual: N
Current Action Lead: St Perf

RCRA-SQG:

Date Form Received by Agency: 1996-09-01 00:00:00.0
Handler Name: CLEANING DYNAMICS CORP
Handler Address: 2146 MAIN ST
Handler City,State,Zip: SAN DIEGO, CA 92113
EPA ID: CAD980886360
Contact Name: Not reported
Contact Address: Not reported
Contact City,State,Zip: Not reported
Contact Telephone: Not reported
Contact Fax: Not reported
Contact Email: Not reported
Contact Title: Not reported
EPA Region: 09
Land Type: Not reported
Federal Waste Generator Description: Small Quantity Generator
Non-Notifier: Not reported
Biennial Report Cycle: Not reported
Accessibility: Not reported

Map ID
 Direction
 Distance
 Elevation

MAP FINDINGS

Site

Database(s)

EDR ID Number
 EPA ID Number

CLEANING DYNAMICS CORP (Continued)

1000152621

| | |
|--|-----------------------|
| Active Site Indicator: | Handler Activities |
| State District Owner: | CA |
| State District: | 4 |
| Mailing Address: | PO BOX 13567 |
| Mailing City,State,Zip: | SAN DIEGO, CA 92113 |
| Owner Name: | Not reported |
| Owner Type: | Not reported |
| Operator Name: | NOT REQUIRED |
| Operator Type: | Private |
| Short-Term Generator Activity: | No |
| Importer Activity: | No |
| Mixed Waste Generator: | No |
| Transporter Activity: | No |
| Transfer Facility Activity: | No |
| Recycler Activity with Storage: | No |
| Small Quantity On-Site Burner Exemption: | No |
| Smelting Melting and Refining Furnace Exemption: | No |
| Underground Injection Control: | No |
| Off-Site Waste Receipt: | No |
| Universal Waste Indicator: | No |
| Universal Waste Destination Facility: | No |
| Federal Universal Waste: | No |
| Active Site Fed-Reg Treatment Storage and Disposal Facility: | Not reported |
| Active Site Converter Treatment storage and Disposal Facility: | Not reported |
| Active Site State-Reg Treatment Storage and Disposal Facility: | Not reported |
| Active Site State-Reg Handler: | --- |
| Federal Facility Indicator: | Not reported |
| Hazardous Secondary Material Indicator: | NN |
| Sub-Part K Indicator: | Not reported |
| Commercial TSD Indicator: | No |
| Treatment Storage and Disposal Type: | Not reported |
| 2018 GPRA Permit Baseline: | Not on the Baseline |
| 2018 GPRA Renewals Baseline: | Not on the Baseline |
| Permit Renewals Workload Universe: | Not reported |
| Permit Workload Universe: | Not reported |
| Permit Progress Universe: | Not reported |
| Post-Closure Workload Universe: | Not reported |
| Closure Workload Universe: | Not reported |
| 202 GPRA Corrective Action Baseline: | No |
| Corrective Action Workload Universe: | No |
| Subject to Corrective Action Universe: | No |
| Non-TSDFs Where RCRA CA has Been Imposed Universe: | No |
| TSDFs Potentially Subject to CA Under 3004 (u)/(v) Universe: | No |
| TSDFs Only Subject to CA under Discretionary Auth Universe: | No |
| Corrective Action Priority Ranking: | No NCAPS ranking |
| Environmental Control Indicator: | No |
| Institutional Control Indicator: | No |
| Human Exposure Controls Indicator: | N/A |
| Groundwater Controls Indicator: | N/A |
| Operating TSDF Universe: | Not reported |
| Full Enforcement Universe: | Not reported |
| Significant Non-Complier Universe: | No |
| Unaddressed Significant Non-Complier Universe: | No |
| Addressed Significant Non-Complier Universe: | No |
| Significant Non-Complier With a Compliance Schedule Universe: | No |
| Financial Assurance Required: | Not reported |
| Handler Date of Last Change: | 2002-09-17 13:59:41.0 |

Map ID
Direction
Distance
Elevation

MAP FINDINGS

Site

Database(s)

EDR ID Number
EPA ID Number

CLEANING DYNAMICS CORP (Continued)

1000152621

Recognized Trader-Importer: No
Recognized Trader-Exporter: No
Importer of Spent Lead Acid Batteries: No
Exporter of Spent Lead Acid Batteries: No
Recycler Activity Without Storage: Not reported
Manifest Broker: Not reported
Sub-Part P Indicator: No

Handler - Owner Operator:

Owner/Operator Indicator: Owner
Owner/Operator Name: NOT REQUIRED
Legal Status: Private
Date Became Current: Not reported
Date Ended Current: Not reported
Owner/Operator Address: NOT REQUIRED
Owner/Operator City,State,Zip: NOT REQUIRED, ME 99999
Owner/Operator Telephone: 415-555-1212
Owner/Operator Telephone Ext: Not reported
Owner/Operator Fax: Not reported
Owner/Operator Email: Not reported

Owner/Operator Indicator: Operator
Owner/Operator Name: NOT REQUIRED
Legal Status: Private
Date Became Current: Not reported
Date Ended Current: Not reported
Owner/Operator Address: NOT REQUIRED
Owner/Operator City,State,Zip: NOT REQUIRED, ME 99999
Owner/Operator Telephone: 415-555-1212
Owner/Operator Telephone Ext: Not reported
Owner/Operator Fax: Not reported
Owner/Operator Email: Not reported

Historic Generators:

Receive Date: 1996-09-01 00:00:00.0
Handler Name: CLEANING DYNAMICS CORP
Federal Waste Generator Description: Small Quantity Generator
State District Owner: CA
Large Quantity Handler of Universal Waste: No
Recognized Trader Importer: No
Recognized Trader Exporter: No
Spent Lead Acid Battery Importer: No
Spent Lead Acid Battery Exporter: No
Current Record: Yes
Non Storage Recycler Activity: Not reported
Electronic Manifest Broker: Not reported

Receive Date: 1985-08-06 00:00:00.0
Handler Name: CLEANING DYNAMICS CORP
Federal Waste Generator Description: Large Quantity Generator
State District Owner: CA
Large Quantity Handler of Universal Waste: No
Recognized Trader Importer: No
Recognized Trader Exporter: No
Spent Lead Acid Battery Importer: No

Map ID
 Direction
 Distance
 Elevation

MAP FINDINGS

Site

Database(s)

EDR ID Number
 EPA ID Number

CLEANING DYNAMICS CORP (Continued)

1000152621

| | |
|-----------------------------------|--------------|
| Spent Lead Acid Battery Exporter: | No |
| Current Record: | No |
| Non Storage Recycler Activity: | Not reported |
| Electronic Manifest Broker: | Not reported |

List of NAICS Codes and Descriptions:
 NAICS Codes: No NAICS Codes Found

Facility Has Received Notices of Violation:

| | |
|---|-----------------------|
| Found Violation: | Yes |
| Agency Which Determined Violation: | State |
| Violation Short Description: | Generators - General |
| Date Violation was Determined: | 1986-06-06 00:00:00.0 |
| Actual Return to Compliance Date: | 1991-06-06 00:00:00.0 |
| Return to Compliance Qualifier: | Not Resolved |
| Violation Responsible Agency: | State |
| Scheduled Compliance Date: | Not reported |
| Enforcement Identifier: | Not reported |
| Date of Enforcement Action: | Not reported |
| Enforcement Responsible Agency: | Not reported |
| Enforcement Docket Number: | Not reported |
| Enforcement Attorney: | Not reported |
| Corrective Action Component: | Not reported |
| Appeal Initiated Date: | Not reported |
| Appeal Resolution Date: | Not reported |
| Disposition Status Date: | Not reported |
| Disposition Status: | Not reported |
| Disposition Status Description: | Not reported |
| Consent/Final Order Sequence Number: | Not reported |
| Consent/Final Order Respondent Name: | Not reported |
| Consent/Final Order Lead Agency: | Not reported |
| Enforcement Type: | Not reported |
| Enforcement Responsible Person: | Not reported |
| Enforcement Responsible Sub-Organization: | Not reported |
| SEP Sequence Number: | Not reported |
| SEP Expenditure Amount: | Not reported |
| SEP Scheduled Completion Date: | Not reported |
| SEP Actual Date: | Not reported |
| SEP Defaulted Date: | Not reported |
| SEP Type: | Not reported |
| SEP Type Description: | Not reported |
| Proposed Amount: | Not reported |
| Final Monetary Amount: | Not reported |
| Paid Amount: | Not reported |
| Final Count: | Not reported |
| Final Amount: | Not reported |

| | |
|------------------------------------|--------------|
| Found Violation: | No |
| Agency Which Determined Violation: | Not reported |
| Violation Short Description: | Not reported |
| Date Violation was Determined: | Not reported |
| Actual Return to Compliance Date: | Not reported |
| Return to Compliance Qualifier: | Not reported |
| Violation Responsible Agency: | Not reported |
| Scheduled Compliance Date: | Not reported |
| Enforcement Identifier: | Not reported |

Map ID
Direction
Distance
Elevation

MAP FINDINGS

Site

Database(s)

EDR ID Number
EPA ID Number

CLEANING DYNAMICS CORP (Continued)

1000152621

Date of Enforcement Action: Not reported
Enforcement Responsible Agency: Not reported
Enforcement Docket Number: Not reported
Enforcement Attorney: Not reported
Corrective Action Component: Not reported
Appeal Initiated Date: Not reported
Appeal Resolution Date: Not reported
Disposition Status Date: Not reported
Disposition Status: Not reported
Disposition Status Description: Not reported
Consent/Final Order Sequence Number: Not reported
Consent/Final Order Respondent Name: Not reported
Consent/Final Order Lead Agency: Not reported
Enforcement Type: Not reported
Enforcement Responsible Person: Not reported
Enforcement Responsible Sub-Organization: Not reported
SEP Sequence Number: Not reported
SEP Expenditure Amount: Not reported
SEP Scheduled Completion Date: Not reported
SEP Actual Date: Not reported
SEP Defaulted Date: Not reported
SEP Type: Not reported
SEP Type Description: Not reported
Proposed Amount: Not reported
Final Monetary Amount: Not reported
Paid Amount: Not reported
Final Count: Not reported
Final Amount: Not reported

Evaluation Action Summary:

Evaluation Date: 1986-06-06 00:00:00.0
Evaluation Responsible Agency: State Contractor/Grantee
Found Violation: Yes
Evaluation Type Description: NON-FINANCIAL RECORD REVIEW
Evaluation Responsible Person Identifier: R9EPA
Evaluation Responsible Sub-Organization: Not reported
Actual Return to Compliance Date: 1991-06-06 00:00:00.0
Scheduled Compliance Date: Not reported
Date of Request: Not reported
Date Response Received: Not reported
Request Agency: Not reported
Former Citation: Not reported

Evaluation Date: 1986-06-06 00:00:00.0
Evaluation Responsible Agency: State Contractor/Grantee
Found Violation: No
Evaluation Type Description: COMPLIANCE EVALUATION INSPECTION ON-SITE
Evaluation Responsible Person Identifier: R9EPA
Evaluation Responsible Sub-Organization: Not reported
Actual Return to Compliance Date: Not reported
Scheduled Compliance Date: Not reported
Date of Request: Not reported
Date Response Received: Not reported
Request Agency: Not reported
Former Citation: Not reported

Map ID
Direction
Distance
Elevation

MAP FINDINGS

Site

Database(s)

EDR ID Number
EPA ID Number

Y174 **CHEVRON PIPELINE RUPTURE**
WSW **BELT STREET**
1/4-1/2 **SAN DIEGO, CA 92123**
0.317 mi.
1674 ft. **Site 1 of 4 in cluster Y**

CA CPS-SLIC **S106487245**
CA CERS **N/A**

Relative:
Lower
Actual:
24 ft.

CPS-SLIC:
Name: CHEVRON PIPELINE RUPTURE
Address: BELT STREET
City,State,Zip: SAN DIEGO, CA 92123
Region: STATE
Facility Status: Completed - Case Closed
Status Date: 08/21/2003
Global Id: SL0607379122
Lead Agency: SAN DIEGO RWQCB (REGION 9)
Lead Agency Case Number: Not reported
Latitude: 32.69264
Longitude: -117.14203
Case Type: Cleanup Program Site
Case Worker: SM
Local Agency: Not reported
RB Case Number: SLT90053
File Location: Regional Board
Potential Media Affected: Other Groundwater (uses other than drinking water)
Potential Contaminants of Concern: Gasoline
Site History: During drilling of a soil boring for the City of San Diego, AMEC Earth and Environmental ruptured an 8-inch underground pipeline that contained unleaded gasoline. The rupture resulted in the immediate discharge of approximately 3,000 gallons of gasoline to the ground and to soil and groundwater.

[Click here to access the California GeoTracker records for this facility:](#)

CERS:
Name: CHEVRON PIPELINE RUPTURE
Address: BELT STREET
City,State,Zip: SAN DIEGO, CA 92123
Site ID: 247566
CERS ID: SL0607379122
CERS Description: Cleanup Program Site

Affiliation:
Affiliation Type Desc: Regional Board Caseworker
Entity Name: SEAN MCCLAIN - SAN DIEGO RWQCB (REGION 9)
Entity Title: Not reported
Affiliation Address: 2375 NORTHSIDE DRIVE, SUITE 100
Affiliation City: SAN DIEGO
Affiliation State: CA
Affiliation Country: Not reported
Affiliation Zip: Not reported
Affiliation Phone: 6195213374

Map ID
 Direction
 Distance
 Elevation

MAP FINDINGS

Site

Database(s)

EDR ID Number
 EPA ID Number

X175
WNW
1/4-1/2
0.322 mi.
1702 ft.

MASTER PLATING
2109 NEWTON AVENUE
SAN DIEGO, CA 92113

US BROWNFIELDS

1013604209
N/A

Site 5 of 8 in cluster X

Relative:
Lower

US BROWNFIELDS:

Actual:
51 ft.

| | |
|-----------------------------------|---|
| Name: | MASTER PLATING |
| Address: | 2109 NEWTON AVENUE |
| City,State,Zip: | SAN DIEGO, CA 92113 |
| Recipient Name: | San Diego Redevelopment Agency, City of |
| Grant Type: | Assessment |
| Property Number: | 538-680-1900 |
| Parcel size: | .15 |
| Latitude: | 32.69803 |
| Longitude: | -117.14239 |
| HCM Label: | Address Matching-House Number |
| Map Scale: | 100000 |
| Point of Reference: | Entrance Point of a Facility or Station |
| Highlights: | - |
| Datum: | North American Datum of 1983 |
| Acres Property ID: | 12142 |
| IC Data Access: | - |
| Start Date: | - |
| Redev Completion Date: | - |
| Completed Date: | - |
| Acres Cleaned Up: | - |
| Cleanup Funding: | - |
| Cleanup Funding Source: | - |
| Assessment Funding: | - |
| Assessment Funding Source: | - |
| Redevelopment Funding: | - |
| Redev. Funding Source: | - |
| Redev. Funding Entity Name: | - |
| Redevelopment Start Date: | - |
| Assessment Funding Entity: | - |
| Cleanup Funding Entity: | - |
| Grant Type: | Hazardous |
| Accomplishment Type: | Phase I Environmental Assessment |
| Accomplishment Count: | N |
| Cooperative Agreement Number: | 99984401 |
| Start Date: | 12/31/1998 |
| Ownership Entity: | - |
| Completion Date: | 12/31/1998 |
| Current Owner: | - |
| Did Owner Change: | - |
| Cleanup Required: | - |
| Video Available: | - |
| Photo Available: | - |
| Institutional Controls Required: | - |
| IC Category Proprietary Controls: | - |
| IC Cat. Info. Devices: | - |
| IC Cat. Gov. Controls: | - |
| IC Cat. Enforcement Permit Tools: | - |
| IC in place date: | - |
| IC in place: | U |
| State/tribal program date: | - |
| State/tribal program ID: | - |
| State/tribal NFA date: | - |

Map ID
Direction
Distance
Elevation

MAP FINDINGS

Site

Database(s)

EDR ID Number
EPA ID Number

MASTER PLATING (Continued)

1013604209

| | |
|---------------------------------------|--------------|
| Air cleaned: | - |
| Asbestos found: | - |
| Asbestos cleaned: | - |
| Controlled substance found: | - |
| Controlled substance cleaned: | - |
| Drinking water affected: | - |
| Drinking water cleaned: | - |
| Groundwater affected: | - |
| Groundwater cleaned: | - |
| Lead contaminant found: | - |
| Lead cleaned up: | - |
| No media affected: | Not reported |
| Unknown media affected: | - |
| Other cleaned up: | - |
| Other metals found: | - |
| Other metals cleaned: | - |
| Other contaminants found: | - |
| Other contaminants found description: | - |
| PAHs found: | - |
| PAHs cleaned up: | - |
| PCBs found: | - |
| PCBs cleaned up: | - |
| Petro products found: | - |
| Petro products cleaned: | - |
| Sediments found: | - |
| Sediments cleaned: | - |
| Soil affected: | - |
| Soil cleaned up: | - |
| Surface water cleaned: | - |
| VOCs found: | - |
| VOCs cleaned: | - |
| Cleanup other description: | - |
| Num. of cleanup and re-dev. jobs: | - |
| Past use greenspace acreage: | - |
| Past use residential acreage: | - |
| Surface Water: | - |
| Past use commercial acreage: | - |
| Past use industrial acreage: | - |
| Future use greenspace acreage: | - |
| Future use residential acreage: | - |
| Future use commercial acreage: | - |
| Future use industrial acreage: | - |
| Superfund Fed. landowner flag: | - |
| Arsenic cleaned up: | - |
| Cadmium cleaned up: | - |
| Chromium cleaned up: | - |
| Copper cleaned up: | - |
| Iron cleaned up: | - |
| mercury cleaned up: | - |
| Nickel Cleaned Up: | - |
| No clean up: | - |
| Pesticides cleaned up: | - |
| Selenium cleaned up: | - |
| SVOCs cleaned up: | - |
| Unknown clean up: | - |
| Arsenic contaminant found: | - |
| Cadmium contaminant found: | - |

Map ID
 Direction
 Distance
 Elevation

MAP FINDINGS

Site

Database(s)

EDR ID Number
 EPA ID Number

MASTER PLATING (Continued)

1013604209

Chromium contaminant found: -
 Copper contaminant found: -
 Iron contaminant found: -
 Mercury contaminant found: -
 Nickel contaminant found: -
 No contaminant found: -
 Pesticides contaminant found: -
 Selenium contaminant found: -
 SVOCs contaminant found: -
 Unknown contaminant found: -
 Future Use: Multistory -
 Media affected Bluiding Material: -
 Media affected indoor air: -
 Building material media cleaned up: -
 Indoor air media cleaned up: -
 Unknown media cleaned up: -
 Past Use: Multistory Not reported
 Property Description: -
 Below Poverty Number: 2447
 Below Poverty Percent: 40.26
 Meidan Income: 7505
 Meidan Income Number: 4258
 Meidan Income Percent: 70.06
 Vacant Housing Number: 206
 Vacant Housing Percent: 10.99
 Unemployed Number: 450
 Unemployed Percent: 7.4

X176
 WNW
 1/4-1/2
 0.322 mi.
 1702 ft.

2109 NEWTON AVE
2109 NEWTON AVE
SAN DIEGO, CA 92113
Site 6 of 8 in cluster X

CA CPS-SLIC S120762631
CA CERS N/A

Relative:
Lower
Actual:
51 ft.

CPS-SLIC:
 Name: 2109 NEWTON AVE
 Address: 2109 NEWTON AVE
 City,State,Zip: SAN DIEGO, CA 92113
 Region: STATE
Facility Status: Completed - Case Closed
 Status Date: 08/10/2017
 Global Id: T10000010428
 Lead Agency: SAN DIEGO COUNTY LOP
 Lead Agency Case Number: DEH2017-LSAM-000441
 Latitude: 32.69714
 Longitude: -117.14249
 Case Type: Cleanup Program Site
 Case Worker: LA
 Local Agency: SAN DIEGO COUNTY LOP
 RB Case Number: Not reported
 File Location: Not reported
 Potential Media Affected: Not reported
 Potential Contaminants of Concern: Not reported
 Site History: The subject Site is located at 2109 Newton Avenue in the Barrio Logan in San Diego, CA. The Site occupies approximately 7,000 square feet of land, and is developed with a 5,000 square foot two-story building. Since 2003, the building has been occupied by Party Hats, Inc., an event planning business. Prior to the current occupants, the

Map ID
Direction
Distance
Elevation

MAP FINDINGS

Site

Database(s)

EDR ID Number
EPA ID Number

2109 NEWTON AVE (Continued)

S120762631

building was occupied by Master Plating from 1973 until 2003. The surrounding area consists of mixed residential and commercial use. In 2003, after Master Plating had ceased operations, the United States Environmental Protection Agency (USEPA) conducted a Time Critical Removal and Assessment at the facility to remove remaining hazardous waste. Several governmental agencies had been conducting air monitoring and clinical studies in the area since 1999, related to hexavalent chromium (hex chrome) emissions believed to have been coming from Master Plating. Hexavalent chromium is known to cause cancer. Removal of hazardous materials under the concrete slab and on the interior of the building was performed under the direction of USEPA. Two 20-cubic yards roll-off bins of heavy metal impacted soil/concrete were transported off-site for disposal. Soil sampling was conducted after the removal to assess the cleanup and potential impacts to the adjacent residential properties. Results were determined to be below the EPA Region 9 Residential Preliminary Remediation Goals (PRG) action levels for all contaminants of concern. USEPA determined that all imminent and substantial threats to human health and the environment had been alleviated. The Site was referred to the California Department of Toxic Substances (DTSC) since residual contamination remains on site. On June 8, 2004, the DTSC issued a Limited Site Assessment Work Plan, to assess the potential for residual contaminants underlying the building. The DTSC Work Plan proposed eight soil borings to depth of 3 feet below ground surface (bgs). A voluntary assistance program (VAP) application was submitted by Party Hats Inc., to review the additional assessment activities that were recently conducted in accordance with the 2004 DTSC Work Plan. DEH designated the VAP project as DEH2017-LSAM-000441. Between October and December 2016, eight soil borings were advanced using a hand auger to three feet bgs. The boring SB7 was advanced to a depth of 10 feet bgs, following review of the initial analytical results. In February 2017, using a drill rig, two additional soil borings were advanced to depths of 17.5 and 19 feet bgs to delineate the extent of hex chrome contamination. Additional samples, obtained in April 2017 at additional step out locations to a maximum depth of 15 feet bgs, were required to delineate the lead and hex chrome laterally from boring SB9. Based on the soil samples collected from SB6, SB7, SB8, SB9, and SB10, there is an area of shallow soil that exceeds the industrial EPA Regional Screening Levels (RSLs), and San Francisco Bay Regional Water Quality Control Board Environmental Screening Levels (ELS) for chromium and hex chrome. The area of impacted soil is limited to 15 feet bgs and the consultant has estimated there is 222 cubic yards of chromium and hexavalent chromium impacted soil with concentrations remaining above industrial use action levels. A soil vapor assessment was also performed in October 2016, prior to collecting soil samples at the Site. Each of the four locations was co-located with a soil sampling location. A limited health risk assessment was prepared based on the current site use as a commercial property. The report states that the property is not currently planned for redevelopment and is to remain as a two-story warehouse building. The highest concentrations of volatile organic compounds (VOCs) found in the soil vapor samples were inputted in the SAM Vapor Risk Assessment Model and the calculated model results were all below the allowable risk of 1×10^{-6} . The chlorinated VOCs were also inputted into the DTSC Vapor Intrusion Screening Model and the results were less than 1×10^{-6} . The consultant has recommended no further action based on the current

Map ID
Direction
Distance
Elevation

MAP FINDINGS

Site

Database(s)

EDR ID Number
EPA ID Number

2109 NEWTON AVE (Continued)

S120762631

industrial use of the property. The current work completed went beyond the scope of work that DTSC directed. DEH concurs with the consultants recommendation based on the current industrial use, as current conditions indicate there is no increased health risk to occupants. However, if the site use changes, or if any excavation or grading activities is proposed in the future, it will require government oversight to manage the contaminated soil. Reentering of the VAP program is required prior to future redevelopment activities. The soil contains elevated metals with chromium and hexavalent chromium concentrations above the Total Threshold Limit Concentration (TTL) criteria, and would be characterized as a California-Hazardous Waste if disposed. Workers coming in to contact with the contaminated soil must be properly protected from exposure to heavy metals.

[Click here to access the California GeoTracker records for this facility:](#)

CERS:

Name: 2109 NEWTON AVE
Address: 2109 NEWTON AVE
City,State,Zip: SAN DIEGO, CA 92113
Site ID: 422844
CERS ID: T10000010428
CERS Description: Cleanup Program Site

Affiliation:

Affiliation Type Desc: Local Agency Caseworker
Entity Name: LAURIE APECECHEA - SAN DIEGO COUNTY LOP
Entity Title: Not reported
Affiliation Address: P.O. Box 129261
Affiliation City: San Diego
Affiliation State: CA
Affiliation Country: Not reported
Affiliation Zip: Not reported
Affiliation Phone: Not reported

X177 **MASTER PLATING**
WNW **2109 NEWTON AVE**
1/4-1/2 **SAN DIEGO, CA 92113**
0.322 mi.
1702 ft. **Site 7 of 8 in cluster X**

SEMS 1006426280
PRP CAN000905947

Relative:
Lower
Actual:
51 ft.

SEMS:

Site ID: 0905947
EPA ID: CAN000905947
Name: MASTER PLATING
Address: 2109 NEWTON AVE
Address 2: Not reported
City,State,Zip: SAN DIEGO, CA 92113
Cong District: Not reported
FIPS Code: 06073
Latitude: Not reported
Longitude: Not reported
FF: N
NPL: Not on the NPL
Non NPL Status: Removal Only Site (No Site Assessment Work Needed)

SEMS Detail:

Map ID
Direction
Distance
Elevation

MAP FINDINGS

Site

Database(s)

EDR ID Number
EPA ID Number

MASTER PLATING (Continued)

1006426280

Region: 09
Site ID: 0905947
EPA ID: CAN000905947
Site Name: MASTER PLATING
NPL: N
FF: N
OU: 00
Action Code: AR
Action Name: ADMIN REC
SEQ: 1
Start Date: 2003-07-14 04:00:00
Finish Date: 7/14/2003 4:00:00 AM
Qual: V
Current Action Lead: EPA Perf

Region: 09
Site ID: 0905947
EPA ID: CAN000905947
Site Name: MASTER PLATING
NPL: N
FF: N
OU: 00
Action Code: AW
Action Name: ASGN OSC
SEQ: 1
Start Date: Not reported
Finish Date: 2/20/2003 5:00:00 AM
Qual: Not reported
Current Action Lead: EPA Perf

Region: 09
Site ID: 0905947
EPA ID: CAN000905947
Site Name: MASTER PLATING
NPL: N
FF: N
OU: 00
Action Code: HX
Action Name: PRE-CERC
SEQ: 1
Start Date: Not reported
Finish Date: 2/15/2012 5:00:00 AM
Qual: Not reported
Current Action Lead: St Perf

PRP:
PRP Name: ROBERT CASTRO

Map ID
 Direction
 Distance
 Elevation

MAP FINDINGS

Site

Database(s)

EDR ID Number
 EPA ID Number

X178
WNW
1/4-1/2
0.322 mi.
1702 ft.

Relative:
Lower

Actual:
51 ft.

MASTER PLATING
2109 NEWTON AVE
SAN DIEGO, CA 92113

Site 8 of 8 in cluster X

RCRA-SQG **1000401457**
CA ENVIROSTOR **CAD067629311**
CA San Diego Co. HMMD
ICIS
CA EMI
CA HAZNET
CA CERS
CA HWTS

RCRA-SQG:
 Date Form Received by Agency: 1996-09-01 00:00:00.0
 Handler Name: MASTER PLATING
 Handler Address: 2109 NEWTON AVE
 Handler City,State,Zip: SAN DIEGO, CA 92113
 EPA ID: CAD067629311
 Contact Name: Not reported
 Contact Address: Not reported
 Contact City,State,Zip: Not reported
 Contact Telephone: Not reported
 Contact Fax: Not reported
 Contact Email: Not reported
 Contact Title: Not reported
 EPA Region: 09
 Land Type: Not reported
 Federal Waste Generator Description: Small Quantity Generator
 Non-Notifier: Not reported
 Biennial Report Cycle: Not reported
 Accessibility: Not reported
 Active Site Indicator: Handler Activities
 State District Owner: CA
 State District: 4
 Mailing Address: 2109 NEWTON AVE
 Mailing City,State,Zip: SAN DIEGO, CA 92113
 Owner Name: Not reported
 Owner Type: Not reported
 Operator Name: NOT REQUIRED
 Operator Type: Private
 Short-Term Generator Activity: No
 Importer Activity: No
 Mixed Waste Generator: No
 Transporter Activity: No
 Transfer Facility Activity: No
 Recycler Activity with Storage: No
 Small Quantity On-Site Burner Exemption: No
 Smelting Melting and Refining Furnace Exemption: No
 Underground Injection Control: No
 Off-Site Waste Receipt: No
 Universal Waste Indicator: No
 Universal Waste Destination Facility: No
 Federal Universal Waste: No
 Active Site Fed-Reg Treatment Storage and Disposal Facility: Not reported
 Active Site Converter Treatment storage and Disposal Facility: Not reported
 Active Site State-Reg Treatment Storage and Disposal Facility: Not reported
 Active Site State-Reg Handler: ---
 Federal Facility Indicator: Not reported
 Hazardous Secondary Material Indicator: NN
 Sub-Part K Indicator: Not reported
 Commercial TSD Indicator: No
 Treatment Storage and Disposal Type: Not reported

Map ID
 Direction
 Distance
 Elevation

MAP FINDINGS

Site

Database(s)

EDR ID Number
 EPA ID Number

MASTER PLATING (Continued)

1000401457

| | |
|---|-----------------------|
| 2018 GPRA Permit Baseline: | Not on the Baseline |
| 2018 GPRA Renewals Baseline: | Not on the Baseline |
| Permit Renewals Workload Universe: | Not reported |
| Permit Workload Universe: | Not reported |
| Permit Progress Universe: | Not reported |
| Post-Closure Workload Universe: | Not reported |
| Closure Workload Universe: | Not reported |
| 202 GPRA Corrective Action Baseline: | No |
| Corrective Action Workload Universe: | No |
| Subject to Corrective Action Universe: | No |
| Non-TSDFs Where RCRA CA has Been Imposed Universe: | No |
| TSDFs Potentially Subject to CA Under 3004 (u)/(v) Universe: | No |
| TSDFs Only Subject to CA under Discretionary Auth Universe: | No |
| Corrective Action Priority Ranking: | No NCAPS ranking |
| Environmental Control Indicator: | No |
| Institutional Control Indicator: | No |
| Human Exposure Controls Indicator: | N/A |
| Groundwater Controls Indicator: | N/A |
| Operating TSDf Universe: | Not reported |
| Full Enforcement Universe: | Not reported |
| Significant Non-Complier Universe: | No |
| Unaddressed Significant Non-Complier Universe: | No |
| Addressed Significant Non-Complier Universe: | No |
| Significant Non-Complier With a Compliance Schedule Universe: | No |
| Financial Assurance Required: | Not reported |
| Handler Date of Last Change: | 2002-09-17 13:59:23.0 |
| Recognized Trader-Importer: | No |
| Recognized Trader-Exporter: | No |
| Importer of Spent Lead Acid Batteries: | No |
| Exporter of Spent Lead Acid Batteries: | No |
| Recycler Activity Without Storage: | Not reported |
| Manifest Broker: | Not reported |
| Sub-Part P Indicator: | No |

Handler - Owner Operator:

| | |
|--------------------------------|------------------------|
| Owner/Operator Indicator: | Owner |
| Owner/Operator Name: | CASTRO ROBERT |
| Legal Status: | Private |
| Date Became Current: | Not reported |
| Date Ended Current: | Not reported |
| Owner/Operator Address: | NOT REQUIRED |
| Owner/Operator City,State,Zip: | NOT REQUIRED, ME 99999 |
| Owner/Operator Telephone: | 415-555-1212 |
| Owner/Operator Telephone Ext: | Not reported |
| Owner/Operator Fax: | Not reported |
| Owner/Operator Email: | Not reported |

| | |
|--------------------------------|------------------------|
| Owner/Operator Indicator: | Operator |
| Owner/Operator Name: | NOT REQUIRED |
| Legal Status: | Private |
| Date Became Current: | Not reported |
| Date Ended Current: | Not reported |
| Owner/Operator Address: | NOT REQUIRED |
| Owner/Operator City,State,Zip: | NOT REQUIRED, ME 99999 |
| Owner/Operator Telephone: | 415-555-1212 |
| Owner/Operator Telephone Ext: | Not reported |

Map ID
Direction
Distance
Elevation

MAP FINDINGS

Site

Database(s)

EDR ID Number
EPA ID Number

MASTER PLATING (Continued)

1000401457

Owner/Operator Fax: Not reported
Owner/Operator Email: Not reported

Historic Generators:

Receive Date: 1996-09-01 00:00:00.0
Handler Name: MASTER PLATING
Federal Waste Generator Description: Small Quantity Generator
State District Owner: CA
Large Quantity Handler of Universal Waste: No
Recognized Trader Importer: No
Recognized Trader Exporter: No
Spent Lead Acid Battery Importer: No
Spent Lead Acid Battery Exporter: No
Current Record: Yes
Non Storage Recycler Activity: Not reported
Electronic Manifest Broker: Not reported

Receive Date: 1985-12-18 00:00:00.0
Handler Name: MASTER PLATING
Federal Waste Generator Description: Large Quantity Generator
State District Owner: CA
Large Quantity Handler of Universal Waste: No
Recognized Trader Importer: No
Recognized Trader Exporter: No
Spent Lead Acid Battery Importer: No
Spent Lead Acid Battery Exporter: No
Current Record: No
Non Storage Recycler Activity: Not reported
Electronic Manifest Broker: Not reported

List of NAICS Codes and Descriptions:

NAICS Code: 332813
NAICS Description: ELECTROPLATING, PLATING, POLISHING, ANODIZING, AND COLORING

Facility Has Received Notices of Violation:

Found Violation: Yes
Agency Which Determined Violation: State
Violation Short Description: Generators - General
Date Violation was Determined: 1991-10-23 00:00:00.0
Actual Return to Compliance Date: 1996-10-23 00:00:00.0
Return to Compliance Qualifier: Not Resolved
Violation Responsible Agency: State
Scheduled Compliance Date: Not reported
Enforcement Identifier: Not reported
Date of Enforcement Action: Not reported
Enforcement Responsible Agency: Not reported
Enforcement Docket Number: Not reported
Enforcement Attorney: Not reported
Corrective Action Component: Not reported
Appeal Initiated Date: Not reported
Appeal Resolution Date: Not reported
Disposition Status Date: Not reported
Disposition Status: Not reported
Disposition Status Description: Not reported
Consent/Final Order Sequence Number: Not reported
Consent/Final Order Respondent Name: Not reported

Map ID
Direction
Distance
Elevation

MAP FINDINGS

Site

Database(s)

EDR ID Number
EPA ID Number

MASTER PLATING (Continued)

1000401457

Consent/Final Order Lead Agency: Not reported
Enforcement Type: Not reported
Enforcement Responsible Person: Not reported
Enforcement Responsible Sub-Organization: Not reported
SEP Sequence Number: Not reported
SEP Expenditure Amount: Not reported
SEP Scheduled Completion Date: Not reported
SEP Actual Date: Not reported
SEP Defaulted Date: Not reported
SEP Type: Not reported
SEP Type Description: Not reported
Proposed Amount: Not reported
Final Monetary Amount: Not reported
Paid Amount: Not reported
Final Count: Not reported
Final Amount: Not reported

Evaluation Action Summary:

Evaluation Date: 1991-10-23 00:00:00.0
Evaluation Responsible Agency: State Contractor/Grantee
Found Violation: Yes
Evaluation Type Description: COMPLIANCE EVALUATION INSPECTION ON-SITE
Evaluation Responsible Person Identifier: R9STA
Evaluation Responsible Sub-Organization: Not reported
Actual Return to Compliance Date: 1996-10-23 00:00:00.0
Scheduled Compliance Date: Not reported
Date of Request: Not reported
Date Response Received: Not reported
Request Agency: Not reported
Former Citation: Not reported

ENVIROSTOR:

Name: MASTER PLATING
Address: 2109 NEWTON AVENUE
City,State,Zip: SAN DIEGO, CA 92113
Facility ID: 71003723
Status: Inactive - Needs Evaluation
Status Date: 09/14/2011
Site Code: 401574
Site Type: Evaluation
Site Type Detailed: Evaluation
Acres: 0.16
NPL: NO
Regulatory Agencies: SAN DIEGO COUNTY
Lead Agency: SAN DIEGO COUNTY
Program Manager: Not reported
Supervisor: Robert Senga
Division Branch: Cleanup Cypress
Assembly: 80
Senate: 40
Special Program: EPA - PASI
Restricted Use: NO
Site Mgmt Req: NONE SPECIFIED
Funding: EPA Grant
Latitude: 32.69714

Map ID
Direction
Distance
Elevation

MAP FINDINGS

Site

Database(s)

EDR ID Number
EPA ID Number

MASTER PLATING (Continued)

1000401457

Longitude: -117.1424
APN: 5386801900
Past Use: METAL PLATING - OTHER
Potential COC: Total Chromium (1:6 ratio Cr VI:Cr III Tetrachloroethylene (PCE
1,1,1-Trichloroethane (TCA Trichloroethylene (TCE Vinyl chloride
Cyanide (free
Confirmed COC: NONE SPECIFIED
Potential Description: SOIL
Alias Name: 5386801900
Alias Type: APN
Alias Name: CAD067629311
Alias Type: EPA Identification Number
Alias Name: 110002655234
Alias Type: EPA (FRS #)
Alias Name: 401574
Alias Type: Project Code (Site Code)
Alias Name: 71003723
Alias Type: Envirostor ID Number

Completed Info:

Completed Area Name: PROJECT WIDE
Completed Sub Area Name: Not reported
Completed Document Type: * Other
Completed Date: 03/18/2004
Comments: Inspection report sent on 3/18/2004

Completed Area Name: PROJECT WIDE
Completed Sub Area Name: Not reported
Completed Document Type: PA/SI Site Screening
Completed Date: 02/15/2012
Comments: Not reported

Completed Area Name: PROJECT WIDE
Completed Sub Area Name: Not reported
Completed Document Type: Site Inspections/Visit (Non LUR)
Completed Date: 03/18/2004
Comments: Not reported

Completed Area Name: PROJECT WIDE
Completed Sub Area Name: Not reported
Completed Document Type: Correspondence
Completed Date: 06/06/2017
Comments: Not reported

Future Area Name: Not reported
Future Sub Area Name: Not reported
Future Document Type: Not reported
Future Due Date: Not reported
Schedule Area Name: Not reported
Schedule Sub Area Name: Not reported
Schedule Document Type: Not reported
Schedule Due Date: Not reported
Schedule Revised Date: Not reported

HMMD SAN DIEGO:

Name: MASTER PLATING
Address: 2109 NEWTON AV

Map ID
Direction
Distance
Elevation

MAP FINDINGS

Site

Database(s)

EDR ID Number
EPA ID Number

MASTER PLATING (Continued)

1000401457

City,State,Zip: SAN DIEGO, CA 92113
Permit Number: 108549
Business Type: 6HK34
EPA Id Number: CAD067629311
APN: 538-680-19-00
Last HMMD Inspection: 02/26/2002
Facility Telephone: 232-3092
Permit Status: INAC
Permit Expiration: 01/31/2003
Date Last Updated: 11/02/2012
Facility Owner: MOHAMED AFCARI
Facility Mailing Address: 2109 NEWTON AV
Facility Mailing City: SAN DIEGO
Facility Mailing State: CA
Facility Mailing Zip: 92113-2210
UST Owner: Not reported
Handle Regulated Hazmat: Y
Own Or Operate UST: Not reported
Subject To APSA: Not reported
Generate Haz Waste: Y
Treat Haz Waste: Y
Generate Medical Waste: Not reported

ICIS:

Enforcement Action ID: 09-2003-0026
FRS ID: 110002655234
Action Name: Master Plating
Facility Name: MASTER PLATING
Facility Address: 2109 NEWTON AVE
SAN DIEGO, CA 92113
Enforcement Action Type: CERCLA 104E5A AO For Access And/Or Info
Facility County: SAN DIEGO
Program System Acronym: ICIS
Enforcement Action Forum Desc: Administrative - Formal
EA Type Code: 104E5A
Facility SIC Code: Not reported
Federal Facility ID: Not reported
Latitude in Decimal Degrees: 32.697447
Longitude in Decimal Degrees: -117.14239
Permit Type Desc: Not reported
Program System Acronym: 1599800
Facility NAICS Code: Not reported
Tribal Land Code: Not reported

Enforcement Action ID: 09-2003-0026
FRS ID: 110002655234
Action Name: Master Plating
Facility Name: MASTER PLATING
Facility Address: 2109 NEWTON AVE
SAN DIEGO, CA 92113
Enforcement Action Type: CERCLA 122A/104A Agrmt For RI/FS
Facility County: SAN DIEGO
Program System Acronym: ICIS
Enforcement Action Forum Desc: Administrative - Formal
EA Type Code: 122/104
Facility SIC Code: Not reported
Federal Facility ID: Not reported

Map ID
Direction
Distance
Elevation

MAP FINDINGS

Site

Database(s)

EDR ID Number
EPA ID Number

MASTER PLATING (Continued)

1000401457

Latitude in Decimal Degrees: 32.697447
Longitude in Decimal Degrees: -117.14239
Permit Type Desc: Not reported
Program System Acronym: 1599800
Facility NAICS Code: Not reported
Tribal Land Code: Not reported

Enforcement Action ID: 09-2003-0026
FRS ID: 110002655234
Action Name: Master Plating
Facility Name: MASTER PLATING
Facility Address: 2109 NEWTON AVE
SAN DIEGO, CA 92113
Enforcement Action Type: CERCLA 106 AO For Resp Action/Imm Haz
Facility County: SAN DIEGO
Program System Acronym: ICIS
Enforcement Action Forum Desc: Administrative - Formal
EA Type Code: 106
Facility SIC Code: Not reported
Federal Facility ID: Not reported
Latitude in Decimal Degrees: 32.697447
Longitude in Decimal Degrees: -117.14239
Permit Type Desc: Not reported
Program System Acronym: 1599800
Facility NAICS Code: Not reported
Tribal Land Code: Not reported

Facility Name: MASTER PLATING
Address: 2109 NEWTON AVE
Tribal Indicator: N
Fed Facility: No
NAIC Code: Not reported
SIC Code: Not reported

Facility Name: MASTER PLATING
Address: 2109 NEWTON AVE
Tribal Indicator: N
Fed Facility: No
NAIC Code: Not reported
SIC Code: Not reported

Facility Name: MASTER PLATING
Address: 2109 NEWTON AVE
Tribal Indicator: N
Fed Facility: No
NAIC Code: Not reported
SIC Code: Not reported

Facility Name: MASTER PLATING
Address: 2109 NEWTON AVE
Tribal Indicator: N
Fed Facility: No
NAIC Code: Not reported
SIC Code: Not reported

Facility Name: MASTER PLATING

Map ID
Direction
Distance
Elevation

MAP FINDINGS

Site

Database(s)

EDR ID Number
EPA ID Number

MASTER PLATING (Continued)

1000401457

Address: 2109 NEWTON AVE
Tribal Indicator: N
Fed Facility: No
NAIC Code: Not reported
SIC Code: Not reported

Facility Name: MASTER PLATING
Address: 2109 NEWTON AVE
Tribal Indicator: N
Fed Facility: No
NAIC Code: Not reported
SIC Code: Not reported

Facility Name: MASTER PLATING
Address: 2109 NEWTON AVE
Tribal Indicator: N
Fed Facility: No
NAIC Code: Not reported
SIC Code: Not reported

EMI:

Name: MASTER PLATING
Address: 2109 NEWTON AV
City,State,Zip: SAN DIEGO, CA 92113
Year: 1998
County Code: 37
Air Basin: SD
Facility ID: 8621
Air District Name: SD
SIC Code: 3471
Air District Name: SAN DIEGO COUNTY APCD
Community Health Air Pollution Info System: Not reported
Consolidated Emission Reporting Rule: Not reported
Total Organic Hydrocarbon Gases Tons/Yr: 0
Reactive Organic Gases Tons/Yr: 0
Carbon Monoxide Emissions Tons/Yr: 0
NOX - Oxides of Nitrogen Tons/Yr: 0
SOX - Oxides of Sulphur Tons/Yr: 0
Particulate Matter Tons/Yr: 0
Part. Matter 10 Micrometers and Smlr Tons/Yr:0

Name: MASTER PLATING
Address: 2109 NEWTON AV
City,State,Zip: SAN DIEGO, CA 92113
Year: 1999
County Code: 37
Air Basin: SD
Facility ID: 8621
Air District Name: SD
SIC Code: 3471
Air District Name: SAN DIEGO COUNTY APCD
Community Health Air Pollution Info System: Not reported
Consolidated Emission Reporting Rule: Not reported
Total Organic Hydrocarbon Gases Tons/Yr: 0
Reactive Organic Gases Tons/Yr: 0
Carbon Monoxide Emissions Tons/Yr: 0
NOX - Oxides of Nitrogen Tons/Yr: 0

Map ID
Direction
Distance
Elevation

MAP FINDINGS

Site

Database(s)

EDR ID Number
EPA ID Number

MASTER PLATING (Continued)

1000401457

SOX - Oxides of Sulphur Tons/Yr: 0
Particulate Matter Tons/Yr: 0
Part. Matter 10 Micrometers and Smllr Tons/Yr:0

Name: MASTER PLATING
Address: 2109 NEWTON AV
City,State,Zip: SAN DIEGO, CA 92113
Year: 2000
County Code: 37
Air Basin: SD
Facility ID: 8621
Air District Name: SD
SIC Code: 3471
Air District Name: SAN DIEGO COUNTY APCD
Community Health Air Pollution Info System: Not reported
Consolidated Emission Reporting Rule: Not reported
Total Organic Hydrocarbon Gases Tons/Yr: 0
Reactive Organic Gases Tons/Yr: 0
Carbon Monoxide Emissions Tons/Yr: 0
NOX - Oxides of Nitrogen Tons/Yr: 0
SOX - Oxides of Sulphur Tons/Yr: 0
Particulate Matter Tons/Yr: 0
Part. Matter 10 Micrometers and Smllr Tons/Yr:0

HAZNET:

Name: MASTER PLATING
Address: 2109 NEWTON AVE
Address 2: Not reported
City,State,Zip: SAN DIEGO, CA 921130000
Contact: MAX AFCARI
Telephone: 6192323092
Mailing Name: Not reported
Mailing Address: 2109 NEWTON AVE

Year: 2003
Gepaid: CAD067629311
TSD EPA ID: CAT000646117
CA Waste Code: 181 - Other inorganic solid waste
Disposal Method: D99 - Disposal, Other
Tons: 29.498

Year: 2002
Gepaid: CAD067629311
TSD EPA ID: AZD980892731
CA Waste Code: 141 - Off-specification, aged or surplus inorganics
Disposal Method: -
Tons: 0.125

Year: 2002
Gepaid: CAD067629311
TSD EPA ID: NVT330010000
CA Waste Code: 352 - Other organic solids
Disposal Method: D99 - Disposal, Other
Tons: 50.568

Year: 2002
Gepaid: CAD067629311

Map ID
Direction
Distance
Elevation

MAP FINDINGS

Site

Database(s)

EDR ID Number
EPA ID Number

MASTER PLATING (Continued)

1000401457

| | |
|------------------|---|
| TSD EPA ID: | CAD097030993 |
| CA Waste Code: | 711 - Liquids with cyanides >= 1,000 Mg./L |
| Disposal Method: | H01 - Transfer Station |
| Tons: | 1.60545 |
| Year: | 2002 |
| Gepaid: | CAD067629311 |
| TSD EPA ID: | NVT330010000 |
| CA Waste Code: | 181 - Other inorganic solid waste |
| Disposal Method: | D99 - Disposal, Other |
| Tons: | 50.568 |
| Year: | 2002 |
| Gepaid: | CAD067629311 |
| TSD EPA ID: | AZD980892731 |
| CA Waste Code: | 352 - Other organic solids |
| Disposal Method: | - |
| Tons: | 0.375 |
| Year: | 2002 |
| Gepaid: | CAD067629311 |
| TSD EPA ID: | AZD980892731 |
| CA Waste Code: | 791 - Liquids with pH <= 2 |
| Disposal Method: | R01 - Recycler |
| Tons: | 0.06672 |
| Year: | 2002 |
| Gepaid: | CAD067629311 |
| TSD EPA ID: | AZD980892731 |
| CA Waste Code: | 171 - Metal sludge (Alkaline solution (pH >= 12.5) with metals) |
| Disposal Method: | D80 - Disposal, Land Fill |
| Tons: | 0.47935 |
| Year: | 2002 |
| Gepaid: | CAD067629311 |
| TSD EPA ID: | AZD980892731 |
| CA Waste Code: | 352 - Other organic solids |
| Disposal Method: | D80 - Disposal, Land Fill |
| Tons: | 1.125 |
| Year: | 2002 |
| Gepaid: | CAD067629311 |
| TSD EPA ID: | AZD980892731 |
| CA Waste Code: | 461 - Paint sludge |
| Disposal Method: | - |
| Tons: | 0.1 |

[Click this hyperlink](#) while viewing on your computer to access 22 additional CA HAZNET: record(s) in the EDR Site Report.

Additional Info:

| | |
|----------------|--------------|
| Year: | 2002 |
| Gen EPA ID: | CAD067629311 |
| Shipment Date: | Not reported |
| Creation Date: | Not reported |

Map ID
Direction
Distance
Elevation

MAP FINDINGS

Site

Database(s)

EDR ID Number
EPA ID Number

MASTER PLATING (Continued)

1000401457

Receipt Date: Not reported
Manifest ID: 22064404
Trans EPA ID: CAR000075424
Trans Name: Not reported
Trans 2 EPA ID: Not reported
Trans 2 Name: Not reported
TSDf EPA ID: CAT080033681
Trans Name: Not reported
TSDf Alt EPA ID: Not reported
TSDf Alt Name: Not reported
Waste Code Description: 181 - Other inorganic solid waste Organics
RCRA Code: D006
Meth Code: D80 - Disposal, Land Fill
Quantity Tons: 1
Waste Quantity: 2000
Quantity Unit: P
Additional Code 1: Not reported
Additional Code 2: Not reported
Additional Code 3: Not reported
Additional Code 4: Not reported
Additional Code 5: Not reported

Shipment Date: 20021219
Creation Date: 5/6/2003 18:31:20
Receipt Date: 20021220
Manifest ID: 21542563
Trans EPA ID: CAD981412356
Trans Name: Not reported
Trans 2 EPA ID: Not reported
Trans 2 Name: Not reported
TSDf EPA ID: NVT330010000
Trans Name: Not reported
TSDf Alt EPA ID: Not reported
TSDf Alt Name: Not reported
Waste Code Description: 352 - Other organic solids
RCRA Code: D007
Meth Code: D99 - Disposal, Other
Quantity Tons: 50.568
Waste Quantity: 60
Quantity Unit: Y
Additional Code 1: Not reported
Additional Code 2: Not reported
Additional Code 3: Not reported
Additional Code 4: Not reported
Additional Code 5: Not reported

Shipment Date: 20021213
Creation Date: 3/31/2003 18:31:15
Receipt Date: 20021217
Manifest ID: 22064518
Trans EPA ID: CAR000075424
Trans Name: Not reported
Trans 2 EPA ID: Not reported
Trans 2 Name: Not reported
TSDf EPA ID: CAT080033681
Trans Name: Not reported
TSDf Alt EPA ID: Not reported

Map ID
Direction
Distance
Elevation

MAP FINDINGS

Site

Database(s)

EDR ID Number
EPA ID Number

MASTER PLATING (Continued)

1000401457

| | |
|-------------------------|--|
| TSDF Alt Name: | Not reported |
| Waste Code Description: | 135 - Unspecified aqueous solution |
| RCRA Code: | D007 |
| Meth Code: | R01 - Recycler |
| Quantity Tons: | 0.231 |
| Waste Quantity: | 55 |
| Quantity Unit: | G |
| Additional Code 1: | Not reported |
| Additional Code 2: | Not reported |
| Additional Code 3: | Not reported |
| Additional Code 4: | Not reported |
| Additional Code 5: | Not reported |
| Shipment Date: | 20021213 |
| Creation Date: | 3/28/2003 18:32:05 |
| Receipt Date: | Not reported |
| Manifest ID: | 22064517 |
| Trans EPA ID: | CAR000075424 |
| Trans Name: | Not reported |
| Trans 2 EPA ID: | Not reported |
| Trans 2 Name: | Not reported |
| TSDF EPA ID: | AZD980892731 |
| Trans Name: | Not reported |
| TSDF Alt EPA ID: | Not reported |
| TSDF Alt Name: | Not reported |
| Waste Code Description: | 141 - Off-specification, aged, or surplus inorganics |
| RCRA Code: | D002 |
| Meth Code: | - Not reported |
| Quantity Tons: | 0.125 |
| Waste Quantity: | 250 |
| Quantity Unit: | P |
| Additional Code 1: | Not reported |
| Additional Code 2: | Not reported |
| Additional Code 3: | Not reported |
| Additional Code 4: | Not reported |
| Additional Code 5: | Not reported |
| Shipment Date: | 20021213 |
| Creation Date: | 3/28/2003 18:32:05 |
| Receipt Date: | Not reported |
| Manifest ID: | 22064517 |
| Trans EPA ID: | CAR000075424 |
| Trans Name: | Not reported |
| Trans 2 EPA ID: | Not reported |
| Trans 2 Name: | Not reported |
| TSDF EPA ID: | AZD980892731 |
| Trans Name: | Not reported |
| TSDF Alt EPA ID: | Not reported |
| TSDF Alt Name: | Not reported |
| Waste Code Description: | 741 - Liquids with halogenated organic compounds > 1000 mg/l |
| RCRA Code: | D002 |
| Meth Code: | - Not reported |
| Quantity Tons: | 0.1 |
| Waste Quantity: | 200 |
| Quantity Unit: | P |
| Additional Code 1: | Not reported |
| Additional Code 2: | Not reported |

Map ID
Direction
Distance
Elevation

MAP FINDINGS

Site

Database(s)

EDR ID Number
EPA ID Number

MASTER PLATING (Continued)

1000401457

Additional Code 3: Not reported
Additional Code 4: Not reported
Additional Code 5: Not reported

Shipment Date: 20021213
Creation Date: 3/28/2003 18:32:05
Receipt Date: Not reported
Manifest ID: 22064517
Trans EPA ID: CAR000075424
Trans Name: Not reported
Trans 2 EPA ID: Not reported
Trans 2 Name: Not reported
TSDf EPA ID: AZD980892731
Trans Name: Not reported
TSDf Alt EPA ID: Not reported
TSDf Alt Name: Not reported
Waste Code Description: 461 - Paint sludge
RCRA Code: D001
Meth Code: - Not reported
Quantity Tons: 0.1
Waste Quantity: 200
Quantity Unit: P
Additional Code 1: Not reported
Additional Code 2: Not reported
Additional Code 3: Not reported
Additional Code 4: Not reported
Additional Code 5: Not reported

Shipment Date: 20021213
Creation Date: 3/28/2003 18:32:05
Receipt Date: Not reported
Manifest ID: 22064517
Trans EPA ID: CAR000075424
Trans Name: Not reported
Trans 2 EPA ID: Not reported
Trans 2 Name: Not reported
TSDf EPA ID: AZD980892731
Trans Name: Not reported
TSDf Alt EPA ID: Not reported
TSDf Alt Name: Not reported
Waste Code Description: 352 - Other organic solids
RCRA Code: D007
Meth Code: - Not reported
Quantity Tons: 0.375
Waste Quantity: 750
Quantity Unit: P
Additional Code 1: Not reported
Additional Code 2: Not reported
Additional Code 3: Not reported
Additional Code 4: Not reported
Additional Code 5: Not reported

Shipment Date: 20021213
Creation Date: 3/31/2003 18:31:15
Receipt Date: 20021217
Manifest ID: 22064518
Trans EPA ID: CAR000075424

Map ID
Direction
Distance
Elevation

MAP FINDINGS

Site

Database(s)

EDR ID Number
EPA ID Number

MASTER PLATING (Continued)

1000401457

| | |
|-------------------------|--|
| Trans Name: | Not reported |
| Trans 2 EPA ID: | Not reported |
| Trans 2 Name: | Not reported |
| TSDf EPA ID: | CAT080033681 |
| Trans Name: | Not reported |
| TSDf Alt EPA ID: | Not reported |
| TSDf Alt Name: | Not reported |
| Waste Code Description: | 135 - Unspecified aqueous solution |
| RCRA Code: | D007 |
| Meth Code: | R01 - Recycler |
| Quantity Tons: | 0.924 |
| Waste Quantity: | 220 |
| Quantity Unit: | G |
| Additional Code 1: | Not reported |
| Additional Code 2: | Not reported |
| Additional Code 3: | Not reported |
| Additional Code 4: | Not reported |
| Additional Code 5: | Not reported |
| Shipment Date: | 20021213 |
| Creation Date: | 3/31/2003 18:31:15 |
| Receipt Date: | 20021217 |
| Manifest ID: | 22064518 |
| Trans EPA ID: | CAR000075424 |
| Trans Name: | Not reported |
| Trans 2 EPA ID: | Not reported |
| Trans 2 Name: | Not reported |
| TSDf EPA ID: | CAT080033681 |
| Trans Name: | Not reported |
| TSDf Alt EPA ID: | Not reported |
| TSDf Alt Name: | Not reported |
| Waste Code Description: | 122 - Alkaline solution without metals (pH > 12.5) |
| RCRA Code: | D002 |
| Meth Code: | R01 - Recycler |
| Quantity Tons: | 0.9174 |
| Waste Quantity: | 220 |
| Quantity Unit: | G |
| Additional Code 1: | Not reported |
| Additional Code 2: | Not reported |
| Additional Code 3: | Not reported |
| Additional Code 4: | Not reported |
| Additional Code 5: | Not reported |
| Shipment Date: | 20021213 |
| Creation Date: | 3/31/2003 18:31:15 |
| Receipt Date: | 20021217 |
| Manifest ID: | 22064518 |
| Trans EPA ID: | CAR000075424 |
| Trans Name: | Not reported |
| Trans 2 EPA ID: | Not reported |
| Trans 2 Name: | Not reported |
| TSDf EPA ID: | CAT080033681 |
| Trans Name: | Not reported |
| TSDf Alt EPA ID: | Not reported |
| TSDf Alt Name: | Not reported |
| Waste Code Description: | 135 - Unspecified aqueous solution |
| RCRA Code: | D002 |

Map ID
Direction
Distance
Elevation

MAP FINDINGS

Site

Database(s)

EDR ID Number
EPA ID Number

MASTER PLATING (Continued)

1000401457

Meth Code: R01 - Recycler
Quantity Tons: 0.231
Waste Quantity: 55
Quantity Unit: G
Additional Code 1: Not reported
Additional Code 2: Not reported
Additional Code 3: Not reported
Additional Code 4: Not reported
Additional Code 5: Not reported

Additional Info:

Year: 1997
Gen EPA ID: CAD067629311

Shipment Date: 19970403
Creation Date: 6/26/1997 0:00:00
Receipt Date: 19970404
Manifest ID: 96588929
Trans EPA ID: CAT982518433
Trans Name: Not reported
Trans 2 EPA ID: Not reported
Trans 2 Name: Not reported
TSDf EPA ID: CAD089446710
Trans Name: Not reported
TSDf Alt EPA ID: CAD089446710
TSDf Alt Name: Not reported
Waste Code Description: 352 - Other organic solids
RCRA Code: Not reported
Meth Code: H01 - Transfer Station
Quantity Tons: 0.3
Waste Quantity: 600
Quantity Unit: P
Additional Code 1: Not reported
Additional Code 2: Not reported
Additional Code 3: Not reported
Additional Code 4: Not reported
Additional Code 5: Not reported

Shipment Date: 19970403
Creation Date: 6/26/1997 0:00:00
Receipt Date: 19970404
Manifest ID: 96588929
Trans EPA ID: CAT982518433
Trans Name: Not reported
Trans 2 EPA ID: Not reported
Trans 2 Name: Not reported
TSDf EPA ID: CAD089446710
Trans Name: Not reported
TSDf Alt EPA ID: CAD089446710
TSDf Alt Name: Not reported
Waste Code Description: 181 - Other inorganic solid waste Organics
RCRA Code: D007
Meth Code: H01 - Transfer Station
Quantity Tons: 0.4
Waste Quantity: 800
Quantity Unit: P
Additional Code 1: Not reported

Map ID
Direction
Distance
Elevation

MAP FINDINGS

Site

Database(s)

EDR ID Number
EPA ID Number

MASTER PLATING (Continued)

1000401457

Additional Code 2: Not reported
Additional Code 3: Not reported
Additional Code 4: Not reported
Additional Code 5: Not reported

Additional Info:

Year: 1996
Gen EPA ID: CAD067629311

Shipment Date: 19961112
Creation Date: 5/21/1997 0:00:00
Receipt Date: 19961114
Manifest ID: 96587127
Trans EPA ID: CAT982518433
Trans Name: Not reported
Trans 2 EPA ID: Not reported
Trans 2 Name: Not reported
TSDf EPA ID: CAD089446710
Trans Name: Not reported
TSDf Alt EPA ID: Not reported
TSDf Alt Name: Not reported
Waste Code Description: 181 - Other inorganic solid waste Organics
RCRA Code: Not reported
Meth Code: H01 - Transfer Station
Quantity Tons: 0.35
Waste Quantity: 700
Quantity Unit: P
Additional Code 1: Not reported
Additional Code 2: Not reported
Additional Code 3: Not reported
Additional Code 4: Not reported
Additional Code 5: Not reported

Shipment Date: 19961004
Creation Date: 7/29/1996 0:00:00
Receipt Date: 19960105
Manifest ID: 95855309
Trans EPA ID: CA0000367755
Trans Name: Not reported
Trans 2 EPA ID: Not reported
Trans 2 Name: Not reported
TSDf EPA ID: CAD000088252
Trans Name: Not reported
TSDf Alt EPA ID: Not reported
TSDf Alt Name: Not reported
Waste Code Description: 181 - Other inorganic solid waste Organics
RCRA Code: Not reported
Meth Code: H01 - Transfer Station
Quantity Tons: 0.175
Waste Quantity: 350
Quantity Unit: P
Additional Code 1: Not reported
Additional Code 2: Not reported
Additional Code 3: Not reported
Additional Code 4: Not reported
Additional Code 5: Not reported

Map ID
Direction
Distance
Elevation

MAP FINDINGS

Site

Database(s)

EDR ID Number
EPA ID Number

MASTER PLATING (Continued)

1000401457

Shipment Date: 19960827
Creation Date: 5/30/1997 0:00:00
Receipt Date: 19960828
Manifest ID: 96586537
Trans EPA ID: CAT982518433
Trans Name: Not reported
Trans 2 EPA ID: Not reported
Trans 2 Name: Not reported
TSDf EPA ID: CAD089446710
Trans Name: Not reported
TSDf Alt EPA ID: Not reported
TSDf Alt Name: Not reported
Waste Code Description: 352 - Other organic solids
RCRA Code: Not reported
Meth Code: H01 - Transfer Station
Quantity Tons: 0.2
Waste Quantity: 400
Quantity Unit: P
Additional Code 1: Not reported
Additional Code 2: Not reported
Additional Code 3: Not reported
Additional Code 4: Not reported
Additional Code 5: Not reported

Additional Info:

Year: 2003
Gen EPA ID: CAD067629311

Shipment Date: 20030319
Creation Date: 6/12/2003 18:31:05
Receipt Date: 20030325
Manifest ID: 21843042
Trans EPA ID: CAD981412356
Trans Name: Not reported
Trans 2 EPA ID: Not reported
Trans 2 Name: Not reported
TSDf EPA ID: CAT000646117
Trans Name: Not reported
TSDf Alt EPA ID: CAT000646117
TSDf Alt Name: Not reported
Waste Code Description: 181 - Other inorganic solid waste Organics
RCRA Code: D007
Meth Code: D99 - Disposal, Other
Quantity Tons: 16.856
Waste Quantity: 20
Quantity Unit: Y
Additional Code 1: Not reported
Additional Code 2: Not reported
Additional Code 3: Not reported
Additional Code 4: Not reported
Additional Code 5: Not reported

Shipment Date: 20030319
Creation Date: 6/12/2003 18:31:05
Receipt Date: 20030325
Manifest ID: 21843041
Trans EPA ID: CAD981412356

Map ID
Direction
Distance
Elevation

MAP FINDINGS

Site

Database(s)

EDR ID Number
EPA ID Number

MASTER PLATING (Continued)

1000401457

Trans Name: Not reported
Trans 2 EPA ID: Not reported
Trans 2 Name: Not reported
TSDf EPA ID: CAT000646117
Trans Name: Not reported
TSDf Alt EPA ID: CAT000646117
TSDf Alt Name: Not reported
Waste Code Description: 181 - Other inorganic solid waste Organics
RCRA Code: D007
Meth Code: D99 - Disposal, Other
Quantity Tons: 12.642
Waste Quantity: 15
Quantity Unit: Y
Additional Code 1: Not reported
Additional Code 2: Not reported
Additional Code 3: Not reported
Additional Code 4: Not reported
Additional Code 5: Not reported

Additional Info:

Year: 1994
Gen EPA ID: CAD067629311

Shipment Date: 19940328
Creation Date: 10/5/1995 0:00:00
Receipt Date: 19940401
Manifest ID: 93309934
Trans EPA ID: CAD981412356
Trans Name: Not reported
Trans 2 EPA ID: Not reported
Trans 2 Name: Not reported
TSDf EPA ID: AZD049318009
Trans Name: Not reported
TSDf Alt EPA ID: Not reported
TSDf Alt Name: Not reported
Waste Code Description: 181 - Other inorganic solid waste Organics
RCRA Code: Not reported
Meth Code: H01 - Transfer Station
Quantity Tons: 0.125
Waste Quantity: 250
Quantity Unit: P
Additional Code 1: Not reported
Additional Code 2: Not reported
Additional Code 3: Not reported
Additional Code 4: Not reported
Additional Code 5: Not reported

Shipment Date: 19940328
Creation Date: 10/5/1995 0:00:00
Receipt Date: 19940401
Manifest ID: 93309934
Trans EPA ID: CAD981412356
Trans Name: Not reported
Trans 2 EPA ID: Not reported
Trans 2 Name: Not reported
TSDf EPA ID: AZD049318009
Trans Name: Not reported

Map ID
Direction
Distance
Elevation

MAP FINDINGS

Site

Database(s)

EDR ID Number
EPA ID Number

MASTER PLATING (Continued)

1000401457

TSDf Alt EPA ID: Not reported
TSDf Alt Name: Not reported
Waste Code Description: 792 - Not reported
RCRA Code: D002
Meth Code: H01 - Transfer Station
Quantity Tons: 0.1668
Waste Quantity: 40
Quantity Unit: G
Additional Code 1: Not reported
Additional Code 2: Not reported
Additional Code 3: Not reported
Additional Code 4: Not reported
Additional Code 5: Not reported

Additional Info:

Year: 1999
Gen EPA ID: CAD067629311

Shipment Date: 19990709
Creation Date: 8/19/1999 0:00:00
Receipt Date: Not reported
Manifest ID: 98711772
Trans EPA ID: CAD982444481
Trans Name: Not reported
Trans 2 EPA ID: CAD076548635
Trans 2 Name: Not reported
TSDf EPA ID: OKD089761290
Trans Name: Not reported
TSDf Alt EPA ID: Not reported
TSDf Alt Name: Not reported
Waste Code Description: 181 - Other inorganic solid waste Organics
RCRA Code: D002
Meth Code: - Not reported
Quantity Tons: 0.4
Waste Quantity: 800
Quantity Unit: P
Additional Code 1: Not reported
Additional Code 2: Not reported
Additional Code 3: Not reported
Additional Code 4: Not reported
Additional Code 5: Not reported

Shipment Date: 19990709
Creation Date: 8/24/1999 0:00:00
Receipt Date: 19990709
Manifest ID: 98711773
Trans EPA ID: CAD982444481
Trans Name: Not reported
Trans 2 EPA ID: Not reported
Trans 2 Name: Not reported
TSDf EPA ID: CAD982444481
Trans Name: Not reported
TSDf Alt EPA ID: CAD982444481
TSDf Alt Name: Not reported
Waste Code Description: 352 - Other organic solids
RCRA Code: Not reported
Meth Code: R01 - Recycler

Map ID
Direction
Distance
Elevation

MAP FINDINGS

Site

Database(s)

EDR ID Number
EPA ID Number

MASTER PLATING (Continued)

1000401457

Quantity Tons: 0.4
Waste Quantity: 800
Quantity Unit: P
Additional Code 1: Not reported
Additional Code 2: Not reported
Additional Code 3: Not reported
Additional Code 4: Not reported
Additional Code 5: Not reported

Additional Info:

Year: 1998
Gen EPA ID: CAD067629311

Shipment Date: 19981124
Creation Date: 1/28/1999 0:00:00
Receipt Date: 19981125
Manifest ID: 98484570
Trans EPA ID: CAT982518433
Trans Name: Not reported
Trans 2 EPA ID: Not reported
Trans 2 Name: Not reported
TSDf EPA ID: CAD089446710
Trans Name: Not reported
TSDf Alt EPA ID: CAD089446710
TSDf Alt Name: Not reported
Waste Code Description: 181 - Other inorganic solid waste Organics
RCRA Code: D007
Meth Code: H01 - Transfer Station
Quantity Tons: 0.15
Waste Quantity: 300
Quantity Unit: P
Additional Code 1: Not reported
Additional Code 2: Not reported
Additional Code 3: Not reported
Additional Code 4: Not reported
Additional Code 5: Not reported

Shipment Date: 19981124
Creation Date: 1/28/1999 0:00:00
Receipt Date: 19981125
Manifest ID: 98484570
Trans EPA ID: CAT982518433
Trans Name: Not reported
Trans 2 EPA ID: Not reported
Trans 2 Name: Not reported
TSDf EPA ID: CAD089446710
Trans Name: Not reported
TSDf Alt EPA ID: CAD089446710
TSDf Alt Name: Not reported
Waste Code Description: 352 - Other organic solids
RCRA Code: Not reported
Meth Code: H01 - Transfer Station
Quantity Tons: 0.15
Waste Quantity: 300
Quantity Unit: P
Additional Code 1: Not reported
Additional Code 2: Not reported

Map ID
Direction
Distance
Elevation

MAP FINDINGS

Site

Database(s)

EDR ID Number
EPA ID Number

MASTER PLATING (Continued)

1000401457

| | |
|-------------------------|--|
| Additional Code 3: | Not reported |
| Additional Code 4: | Not reported |
| Additional Code 5: | Not reported |
| Shipment Date: | 19980323 |
| Creation Date: | 6/16/1998 0:00:00 |
| Receipt Date: | 19980330 |
| Manifest ID: | 93692238 |
| Trans EPA ID: | CAT982518433 |
| Trans Name: | Not reported |
| Trans 2 EPA ID: | Not reported |
| Trans 2 Name: | Not reported |
| TSDf EPA ID: | CAD089446710 |
| Trans Name: | Not reported |
| TSDf Alt EPA ID: | CAD089446710 |
| TSDf Alt Name: | Not reported |
| Waste Code Description: | 181 - Other inorganic solid waste Organics |
| RCRA Code: | D007 |
| Meth Code: | H01 - Transfer Station |
| Quantity Tons: | 0.35 |
| Waste Quantity: | 700 |
| Quantity Unit: | P |
| Additional Code 1: | Not reported |
| Additional Code 2: | Not reported |
| Additional Code 3: | Not reported |
| Additional Code 4: | Not reported |
| Additional Code 5: | Not reported |
| Shipment Date: | 19980323 |
| Creation Date: | 6/16/1998 0:00:00 |
| Receipt Date: | 19980330 |
| Manifest ID: | 93692238 |
| Trans EPA ID: | CAT982518433 |
| Trans Name: | Not reported |
| Trans 2 EPA ID: | Not reported |
| Trans 2 Name: | Not reported |
| TSDf EPA ID: | CAD089446710 |
| Trans Name: | Not reported |
| TSDf Alt EPA ID: | CAD089446710 |
| TSDf Alt Name: | Not reported |
| Waste Code Description: | 352 - Other organic solids |
| RCRA Code: | Not reported |
| Meth Code: | H01 - Transfer Station |
| Quantity Tons: | 0.6 |
| Waste Quantity: | 1200 |
| Quantity Unit: | P |
| Additional Code 1: | Not reported |
| Additional Code 2: | Not reported |
| Additional Code 3: | Not reported |
| Additional Code 4: | Not reported |
| Additional Code 5: | Not reported |

Additional Info:
Year: 2000
Gen EPA ID: CAD067629311

Shipment Date: 20001117

Map ID
Direction
Distance
Elevation

MAP FINDINGS

Site

Database(s)

EDR ID Number
EPA ID Number

MASTER PLATING (Continued)

1000401457

Creation Date: 1/9/2001 0:00:00
Receipt Date: 20001121
Manifest ID: 97448238
Trans EPA ID: CAR000075424
Trans Name: Not reported
Trans 2 EPA ID: Not reported
Trans 2 Name: Not reported
TSDf EPA ID: CAD088504881
Trans Name: Not reported
TSDf Alt EPA ID: Not reported
TSDf Alt Name: Not reported
Waste Code Description: 181 - Other inorganic solid waste Organics
RCRA Code: D007
Meth Code: H01 - Transfer Station
Quantity Tons: 0.4
Waste Quantity: 800
Quantity Unit: P
Additional Code 1: Not reported
Additional Code 2: Not reported
Additional Code 3: Not reported
Additional Code 4: Not reported
Additional Code 5: Not reported

Shipment Date: 20000908
Creation Date: 10/23/2000 0:00:00
Receipt Date: Not reported
Manifest ID: 97448189
Trans EPA ID: CAR000075424
Trans Name: Not reported
Trans 2 EPA ID: Not reported
Trans 2 Name: Not reported
TSDf EPA ID: AZD980892731
Trans Name: Not reported
TSDf Alt EPA ID: Not reported
TSDf Alt Name: Not reported
Waste Code Description: 352 - Other organic solids
RCRA Code: Not reported
Meth Code: - Not reported
Quantity Tons: 0.2
Waste Quantity: 400
Quantity Unit: P
Additional Code 1: Not reported
Additional Code 2: Not reported
Additional Code 3: Not reported
Additional Code 4: Not reported
Additional Code 5: Not reported

Shipment Date: 20000204
Creation Date: 5/3/2000 0:00:00
Receipt Date: 20000225
Manifest ID: 99543048
Trans EPA ID: CAD076548635
Trans Name: Not reported
Trans 2 EPA ID: Not reported
Trans 2 Name: Not reported
TSDf EPA ID: CAT080022148
Trans Name: Not reported

Map ID
Direction
Distance
Elevation

MAP FINDINGS

Site

Database(s)

EDR ID Number
EPA ID Number

MASTER PLATING (Continued)

1000401457

| | |
|-------------------------|--|
| TSDF Alt EPA ID: | CAT080022148 |
| TSDF Alt Name: | Not reported |
| Waste Code Description: | 181 - Other inorganic solid waste Organics |
| RCRA Code: | D007 |
| Meth Code: | H01 - Transfer Station |
| Quantity Tons: | 0.4 |
| Waste Quantity: | 800 |
| Quantity Unit: | P |
| Additional Code 1: | Not reported |
| Additional Code 2: | Not reported |
| Additional Code 3: | Not reported |
| Additional Code 4: | Not reported |
| Additional Code 5: | Not reported |
| Shipment Date: | 20000204 |
| Creation Date: | 5/3/2000 0:00:00 |
| Receipt Date: | 20000225 |
| Manifest ID: | 99543048 |
| Trans EPA ID: | CAD076548635 |
| Trans Name: | Not reported |
| Trans 2 EPA ID: | Not reported |
| Trans 2 Name: | Not reported |
| TSDF EPA ID: | CAT080022148 |
| Trans Name: | Not reported |
| TSDF Alt EPA ID: | CAT080022148 |
| TSDF Alt Name: | Not reported |
| Waste Code Description: | 181 - Other inorganic solid waste Organics |
| RCRA Code: | Not reported |
| Meth Code: | H01 - Transfer Station |
| Quantity Tons: | 0.4 |
| Waste Quantity: | 800 |
| Quantity Unit: | P |
| Additional Code 1: | Not reported |
| Additional Code 2: | Not reported |
| Additional Code 3: | Not reported |
| Additional Code 4: | Not reported |
| Additional Code 5: | Not reported |
| Additional Info: | |
| Year: | 1995 |
| Gen EPA ID: | CAD067629311 |
| Shipment Date: | 19950810 |
| Creation Date: | 4/2/1996 0:00:00 |
| Receipt Date: | 19950811 |
| Manifest ID: | 95464461 |
| Trans EPA ID: | CAD982440364 |
| Trans Name: | Not reported |
| Trans 2 EPA ID: | Not reported |
| Trans 2 Name: | Not reported |
| TSDF EPA ID: | CAD000088252 |
| Trans Name: | Not reported |
| TSDF Alt EPA ID: | CAD000088252 |
| TSDF Alt Name: | Not reported |
| Waste Code Description: | 181 - Other inorganic solid waste Organics |
| RCRA Code: | Not reported |
| Meth Code: | H01 - Transfer Station |

Map ID
Direction
Distance
Elevation

MAP FINDINGS

Site

Database(s)

EDR ID Number
EPA ID Number

MASTER PLATING (Continued)

1000401457

| | |
|-------------------------|--|
| Quantity Tons: | 0.4 |
| Waste Quantity: | 800 |
| Quantity Unit: | P |
| Additional Code 1: | Not reported |
| Additional Code 2: | Not reported |
| Additional Code 3: | Not reported |
| Additional Code 4: | Not reported |
| Additional Code 5: | Not reported |
| Shipment Date: | 19950110 |
| Creation Date: | 3/28/1996 0:00:00 |
| Receipt Date: | 19950111 |
| Manifest ID: | 93637471 |
| Trans EPA ID: | CAD983615998 |
| Trans Name: | Not reported |
| Trans 2 EPA ID: | Not reported |
| Trans 2 Name: | Not reported |
| TSDf EPA ID: | CAD000088252 |
| Trans Name: | Not reported |
| TSDf Alt EPA ID: | Not reported |
| TSDf Alt Name: | Not reported |
| Waste Code Description: | 181 - Other inorganic solid waste Organics |
| RCRA Code: | Not reported |
| Meth Code: | H01 - Transfer Station |
| Quantity Tons: | 0.25 |
| Waste Quantity: | 500 |
| Quantity Unit: | P |
| Additional Code 1: | Not reported |
| Additional Code 2: | Not reported |
| Additional Code 3: | Not reported |
| Additional Code 4: | Not reported |
| Additional Code 5: | Not reported |
| Shipment Date: | 19950110 |
| Creation Date: | 3/28/1996 0:00:00 |
| Receipt Date: | 19950111 |
| Manifest ID: | 93637471 |
| Trans EPA ID: | CAD983615998 |
| Trans Name: | Not reported |
| Trans 2 EPA ID: | Not reported |
| Trans 2 Name: | Not reported |
| TSDf EPA ID: | CAD000088252 |
| Trans Name: | Not reported |
| TSDf Alt EPA ID: | Not reported |
| TSDf Alt Name: | Not reported |
| Waste Code Description: | 181 - Other inorganic solid waste Organics |
| RCRA Code: | Not reported |
| Meth Code: | H01 - Transfer Station |
| Quantity Tons: | 0.375 |
| Waste Quantity: | 750 |
| Quantity Unit: | P |
| Additional Code 1: | Not reported |
| Additional Code 2: | Not reported |
| Additional Code 3: | Not reported |
| Additional Code 4: | Not reported |
| Additional Code 5: | Not reported |

Map ID
Direction
Distance
Elevation

MAP FINDINGS

Site

Database(s)

EDR ID Number
EPA ID Number

MASTER PLATING (Continued)

1000401457

Shipment Date: 19950110
Creation Date: 3/28/1996 0:00:00
Receipt Date: 19950111
Manifest ID: 93637471
Trans EPA ID: CAD983615998
Trans Name: Not reported
Trans 2 EPA ID: Not reported
Trans 2 Name: Not reported
TSDf EPA ID: CAD000088252
Trans Name: Not reported
TSDf Alt EPA ID: Not reported
TSDf Alt Name: Not reported
Waste Code Description: 181 - Other inorganic solid waste Organics
RCRA Code: Not reported
Meth Code: H01 - Transfer Station
Quantity Tons: 0.25
Waste Quantity: 500
Quantity Unit: P
Additional Code 1: Not reported
Additional Code 2: Not reported
Additional Code 3: Not reported
Additional Code 4: Not reported
Additional Code 5: Not reported

Additional Info:

Year: 2001
Gen EPA ID: CAD067629311

Shipment Date: 20010919
Creation Date: 7/22/2002 18:31:22
Receipt Date: 20011004
Manifest ID: 20966890
Trans EPA ID: CAR000075424
Trans Name: Not reported
Trans 2 EPA ID: CAD980585293
Trans 2 Name: Not reported
TSDf EPA ID: AZD980892731
Trans Name: Not reported
TSDf Alt EPA ID: Not reported
TSDf Alt Name: Not reported
Waste Code Description: 171 - Metal sludge (see 121
RCRA Code: D007
Meth Code: D80 - Disposal, Land Fill
Quantity Tons: 0.22935
Waste Quantity: 55
Quantity Unit: G
Additional Code 1: Not reported
Additional Code 2: Not reported
Additional Code 3: Not reported
Additional Code 4: Not reported
Additional Code 5: Not reported

Shipment Date: 20010919
Creation Date: 7/22/2002 18:31:22
Receipt Date: 20011004
Manifest ID: 20966890
Trans EPA ID: CAR000075424

Map ID
Direction
Distance
Elevation

MAP FINDINGS

Site

Database(s)

EDR ID Number
EPA ID Number

MASTER PLATING (Continued)

1000401457

Trans Name: Not reported
Trans 2 EPA ID: CAD980585293
Trans 2 Name: Not reported
TSDf EPA ID: AZD980892731
Trans Name: Not reported
TSDf Alt EPA ID: Not reported
TSDf Alt Name: Not reported
Waste Code Description: 352 - Other organic solids
RCRA Code: Not reported
Meth Code: D80 - Disposal, Land Fill
Quantity Tons: 0.45
Waste Quantity: 900
Quantity Unit: P
Additional Code 1: Not reported
Additional Code 2: Not reported
Additional Code 3: Not reported
Additional Code 4: Not reported
Additional Code 5: Not reported

CERS:

Name: MASTER PLATING
Address: 2109 NEWTON AVE
City,State,Zip: SAN DIEGO, CA 92113
Site ID: 479503
CERS ID: 110002655234
CERS Description: US EPA Air Emission Inventory System (EIS)

HWTS:

Name: MASTER PLATING
Address: 2109 NEWTON AVE
Address 2: Not reported
City,State,Zip: SAN DIEGO, CA 921130000
EPA ID: CAD067629311
Inactive Date: 06/30/2003
Create Date: 04/10/1987
Last Act Date: 03/28/2005
Mailing Name: Not reported
Mailing Address: 2109 NEWTON AVE
Mailing Address 2: Not reported
Mailing City,State,Zip: SAN DIEGO, CA 921130000
Owner Name: MASTER PLATING
Owner Address: 2109 NEWTON AVE
Owner Address 2: Not reported
Owner City,State,Zip: SAN DIEGO, CA 921130000
Contact Name: MAX AFCARI
Contact Address: --
Contact Address 2: Not reported
City,State,Zip: SAN DIEGO, CA 921130000

NAICS:

EPA ID: CAD067629311
Create Date: 2002-03-14 16:36:26.000
NAICS Code: 332813
NAICS Description: Electroplating, Plating, Polishing, Anodizing, and Coloring
Issued EPA ID Date: 1987-04-10 00:00:00
Inactive Date: 2003-06-30 00:00:00
Facility Name: MASTER PLATING

Map ID
 Direction
 Distance
 Elevation

MAP FINDINGS

Site

Database(s)

EDR ID Number
 EPA ID Number

MASTER PLATING (Continued)

1000401457

| | |
|---------------------|---|
| Facility Address: | 2109 NEWTON AVE |
| Facility Address 2: | Not reported |
| Facility City: | SAN DIEGO |
| Facility County: | Not reported |
| Facility State: | CA |
| Facility Zip: | 921130000 |
| | |
| EPA ID: | CAD067629311 |
| Create Date: | 2002-03-14 16:36:26.000 |
| NAICS Code: | 332813 |
| NAICS Description: | Electroplating, Plating, Polishing, Anodizing, and Coloring |
| Issued EPA ID Date: | 1987-04-10 00:00:00 |
| Inactive Date: | 2003-06-30 00:00:00 |
| Facility Name: | MASTER PLATING |
| Facility Address: | 2109 NEWTON AVE |
| Facility Address 2: | Not reported |
| Facility City: | SAN DIEGO |
| Facility County: | Not reported |
| Facility State: | CA |
| Facility Zip: | 921130000 |

Z179
SE
1/4-1/2
0.324 mi.
1712 ft.

NASSCO BLDG 70
2800 HARBOR
SAN DIEGO, CA 92113
Site 1 of 2 in cluster Z

CA LUST **S100470771**
CA HIST CORTESE **N/A**

Relative:
Lower
Actual:
22 ft.

LUST REG 9:
 Region: 9
 Status: Remedial action (cleanup) Underway
 Case Number: 9UT2106
 Local Case: H02417-002
 Substance: Lubricating Oil
 Qty Leaked: 0
 Abate Method: Not reported
 Local Agency: San Diego
 How Found: Tank Closure
 How Stopped: Close Tank
 Source: Unknown
 Cause: Unknown
 Lead Agency: Local Agency
 Case Type: Other ground water affected
 Date Found: 12/16/1991
 Date Stopped: 12/16/1991
 Confirm Date: 09/18/1989
 Submit Workplan: 1/6/91
 Prelim Assess: 11/04/1992
 Desc Pollution: Not reported
 Remed Plan: 04/19/1991
 Remed Action: 7/17/96
 Began Monitor: Not reported
 Release Date: 12/16/1991
 Enforce Date: Not reported
 Closed Date: Not reported
 Enforce Type: Not reported
 Pilot Program: LOP
 Basin Number: 908.22

Map ID
Direction
Distance
Elevation

MAP FINDINGS

Site

Database(s)

EDR ID Number
EPA ID Number

NASSCO BLDG 70 (Continued)

S100470771

GW Depth: 6
Beneficial Use: NBNABB/E
NPDES Number: Not reported
Priority: 2B
File Dispn: Not reported
Interim Remedial Actions: Yes
Cleanup and Abatement order Number: Not reported
Waste Discharge Requirement Number: Not reported

HIST CORTESE:

edr_fname: NASSCO BLDG 70
edr_fadd1: 2800 HARBOR
City,State,Zip: SAN DIEGO, CA 92113
Region: CORTESE
Facility County Code: 37
Reg By: LTNKA
Reg Id: 9UT2106

**Z180
SE
1/4-1/2
0.324 mi.
1712 ft.**

**NASSCO
2800 N HARBOR DR # 6
SAN DIEGO, CA 92101
Site 2 of 2 in cluster Z**

**CA LUST U003940840
CA CPS-SLIC N/A
CA UST
CA Cortese
CA SAN DIEGO CO LOP
CA CERS**

**Relative:
Lower**

**Actual:
22 ft.**

LUST:

Name: NASSCO
Address: 2800 N HARBOR DR
City,State,Zip: SAN DIEGO, CA 92113
Lead Agency: SAN DIEGO COUNTY LOP
Case Type: LUST Cleanup Site
Geo Track: http://geotracker.waterboards.ca.gov/profile_report.asp?global_id=T0607300877
Global Id: T0607300877
Latitude: 32.6892497939739
Longitude: -117.130898237228
Status: Completed - Case Closed
Status Date: 05/13/2008
Case Worker: CF
RB Case Number: 9UT2106
Local Agency: SAN DIEGO COUNTY LOP
File Location: Local Agency
Local Case Number: H02417-002
Potential Media Affect: Other Groundwater (uses other than drinking water)
Potential Contaminants of Concern: Waste Oil / Motor / Hydraulic / Lubricating
Site History: Not reported

LUST:

Global Id: T0607300877
Contact Type: Local Agency Caseworker
Contact Name: CAROL FENNER
Organization Name: SAN DIEGO COUNTY LOP
Address: P.O. Box 129261
City: San Diego
Email: carol.fenner@sdcounty.ca.gov
Phone Number: Not reported

LUST:

Map ID
Direction
Distance
Elevation

MAP FINDINGS

Site

Database(s)

EDR ID Number
EPA ID Number

NASSCO (Continued)

U003940840

Global Id: T0607300877
Action Type: ENFORCEMENT
Date: 12/19/1991
Action: Notice of Responsibility

Global Id: T0607300877
Action Type: ENFORCEMENT
Date: 09/14/1992
Action: Notice of Responsibility

Global Id: T0607300877
Action Type: ENFORCEMENT
Date: 05/13/2008
Action: Closure/No Further Action Letter

Global Id: T0607300877
Action Type: Other
Date: 09/18/1989
Action: Leak Began

Global Id: T0607300877
Action Type: Other
Date: 09/18/1989
Action: Leak Discovery

Global Id: T0607300877
Action Type: Other
Date: 09/18/1989
Action: Leak Stopped

Global Id: T0607300877
Action Type: Other
Date: 01/25/1990
Action: Leak Reported

LUST:

Global Id: T0607300877
Status: Open - Case Begin Date
Status Date: 09/18/1989

Global Id: T0607300877
Status: Completed - Case Closed
Status Date: 05/13/2008

CPS-SLIC:

Name: NASSCO
Address: 2800 N HARBOR DR
City,State,Zip: SAN DIEGO, CA 92113
Region: STATE
Facility Status: Completed - Case Closed
Status Date: 09/24/1997
Global Id: T0608158210
Lead Agency: SAN DIEGO COUNTY LOP
Lead Agency Case Number: H02417-005
Latitude: 32.6892317349349

Map ID
Direction
Distance
Elevation

MAP FINDINGS

Site

Database(s)

EDR ID Number
EPA ID Number

NASSCO (Continued)

U003940840

Longitude: -117.135586738586
Case Type: Cleanup Program Site
Case Worker: Not reported
Local Agency: Not reported
RB Case Number: Not reported
File Location: Local Agency
Potential Media Affected: Soil
Potential Contaminants of Concern: Not reported
Site History: Not reported

[Click here to access the California GeoTracker records for this facility:](#)

Name: NASSCO
Address: 2800 N HARBOR DR
City,State,Zip: SAN DIEGO, CA 92113
Region: STATE
Facility Status: Completed - Case Closed
Status Date: 12/22/1997
Global Id: T0608114811
Lead Agency: SAN DIEGO COUNTY LOP
Lead Agency Case Number: H02417-003
Latitude: 32.6889427898145
Longitude: -117.137196063995
Case Type: Cleanup Program Site
Case Worker: Not reported
Local Agency: Not reported
RB Case Number: Not reported
File Location: Local Agency
Potential Media Affected: Soil
Potential Contaminants of Concern: * Chlorinated Hydrocarbons
Site History: Not reported

[Click here to access the California GeoTracker records for this facility:](#)

Name: NASSCO
Address: 2800 N HARBOR DR
City,State,Zip: SAN DIEGO, CA 92113
Region: STATE
Facility Status: Completed - Case Closed
Status Date: 05/28/1986
Global Id: T0608150892
Lead Agency: SAN DIEGO COUNTY LOP
Lead Agency Case Number: H02417-001
Latitude: 32.6892317349349
Longitude: -117.136359214783
Case Type: Cleanup Program Site
Case Worker: Not reported
Local Agency: Not reported
RB Case Number: Not reported
File Location: Local Agency
Potential Media Affected: Not reported
Potential Contaminants of Concern: Not reported
Site History: Not reported

[Click here to access the California GeoTracker records for this facility:](#)

Name: NASSCO

Map ID
Direction
Distance
Elevation

MAP FINDINGS

Site

Database(s)

EDR ID Number
EPA ID Number

NASSCO (Continued)

U003940840

Address: 2800 N HARBOR DR
City,State,Zip: SAN DIEGO, CA 92113
Region: STATE
Facility Status: Completed - Case Closed
Status Date: 06/19/1995
Global Id: T0608128409
Lead Agency: SAN DIEGO COUNTY LOP
Lead Agency Case Number: H02417-004
Latitude: 32.6889789080057
Longitude: -117.13764667511
Case Type: Cleanup Program Site
Case Worker: Not reported
Local Agency: Not reported
RB Case Number: Not reported
File Location: Local Agency
Potential Media Affected: Under Investigation
Potential Contaminants of Concern: Diesel
Site History: Not reported

[Click here to access the California GeoTracker records for this facility:](#)

UST:

Name: NASSCO
Address: 2800 N HARBOR DR # 6
City,State,Zip: SAN DIEGO, CA 92101
Facility ID: H02417
Permitting Agency: SAN DIEGO COUNTY
Latitude: 32.72761
Longitude: -117.18173

CORTESE:

Name: NASSCO
Address: 2800 N HARBOR DR
City,State,Zip: SAN DIEGO, CA 92113
Region: CORTESE
Envirostor Id: Not reported
Global ID: T0607300877
Site/Facility Type: LUST CLEANUP SITE
Cleanup Status: COMPLETED - CASE CLOSED
Status Date: Not reported
Site Code: Not reported
Latitude: Not reported
Longitude: Not reported
Owner: Not reported
Enf Type: Not reported
Swat R: Not reported
Flag: active
Order No: Not reported
Waste Discharge System No: Not reported
Effective Date: Not reported
Region 2: Not reported
WID Id: Not reported
Solid Waste Id No: Not reported
Waste Management Uit Name: Not reported
File Name: Active Open

Map ID
Direction
Distance
Elevation

MAP FINDINGS

Site

Database(s)

EDR ID Number
EPA ID Number

NASSCO (Continued)

U003940840

SAN DIEGO CO LOP:

Name: NASSCO
Address: 2800 N HARBOR DR
City,State,Zip: SAN DIEGO, CA 92113
Record ID: DEH1995-LSAM-H02417-004
Record Status: Completed
Opened Date: 02/21/1995
Parcel Number: 760-024-06-01
Case Type: Not reported
Historical Name: NASSCO
SWRCB Global ID: T0608128409
Funding: N - Non-Billable
Lead Agency: DEH/SAM
Lead Agency Date: 02/21/1995
Census Tract: 50.00
Community: San Diego
Jurisdiction: SAN DIEGO
Watershed Basin Number: 908.22
Water Purveyor: SAN DIEGO
Fire Agency: SAN DIEGO
Latitude: 32.6897285
Longitude: -117.1366162
X MapCoord: 6289929.921
Y MapCoord: 1832351.141

Name: NASSCO
Address: 2800 N HARBOR DR
City,State,Zip: SAN DIEGO, CA 92113
Record ID: DEH1996-LSAM-H02417-005
Record Status: Completed
Opened Date: 12/18/1996
Parcel Number: 760-024-06-01
Case Type: Not reported
Historical Name: NASSCO
SWRCB Global ID: T0608158210
Funding: N - Non-Billable
Lead Agency: DEH/SAM
Lead Agency Date: 12/18/1996
Census Tract: 50.00
Community: San Diego
Jurisdiction: SAN DIEGO
Watershed Basin Number: 908.22
Water Purveyor: SAN DIEGO
Fire Agency: SAN DIEGO
Latitude: 32.6897285
Longitude: -117.1366162
X MapCoord: 6289929.921
Y MapCoord: 1832351.141

Name: NASSCO
Address: 2800 N HARBOR DR
City,State,Zip: SAN DIEGO, CA 92113
Record ID: DEH1986-LSAM-H02417-001
Record Status: Completed
Opened Date: 04/23/1986
Parcel Number: 760-024-06-01
Case Type: FIT - Failed Integrity Test

Map ID
Direction
Distance
Elevation

MAP FINDINGS

Site

Database(s)

EDR ID Number
EPA ID Number

NASSCO (Continued)

U003940840

Historical Name: NASSCO
SWRCB Global ID: T0608150892
Funding: N - Non-Billable
Lead Agency: DEH/SAM
Lead Agency Date: 04/23/1986
Census Tract: 50.00
Community: San Diego
Jurisdiction: SAN DIEGO
Watershed Basin Number: 908.22
Water Purveyor: SAN DIEGO
Fire Agency: SAN DIEGO
Latitude: 32.6897285
Longitude: -117.1366162
X MapCoord: 6289929.921
Y MapCoord: 1832351.141

Name: NASSCO
Address: 2800 N HARBOR DR
City,State,Zip: SAN DIEGO, CA 92113
Record ID: DEH1990-LSAM-H02417-002
Record Status: Completed
Opened Date: 01/25/1990
Parcel Number: 760-024-06-01
Case Type: LOP - Local Oversight Program
Historical Name: NASSCO (BLDG 70)
SWRCB Global ID: T0607300877
Funding: S - LOP State Fund
Lead Agency: DEH/SAM
Lead Agency Date: 09/18/1989
Census Tract: 50.00
Community: San Diego
Jurisdiction: SAN DIEGO
Watershed Basin Number: 908.22
Water Purveyor: SAN DIEGO
Fire Agency: SAN DIEGO
Latitude: 32.6897285
Longitude: -117.1366162
X MapCoord: 6289929.921
Y MapCoord: 1832351.141

CERS:
Name: NASSCO
Address: 2800 N HARBOR DR
City,State,Zip: SAN DIEGO, CA 92113
Site ID: 201617
CERS ID: T0607300877
CERS Description: Leaking Underground Storage Tank Cleanup Site

Affiliation:
Affiliation Type Desc: Local Agency Caseworker
Entity Name: CAROL FENNER - SAN DIEGO COUNTY LOP
Entity Title: Not reported
Affiliation Address: P.O. Box 129261
Affiliation City: San Diego
Affiliation State: CA
Affiliation Country: Not reported
Affiliation Zip: Not reported

Map ID
Direction
Distance
Elevation

MAP FINDINGS

Site

Database(s)

EDR ID Number
EPA ID Number

NASSCO (Continued)

U003940840

Affiliation Phone: Not reported

Name: NASSCO
Address: 2800 N HARBOR DR
City,State,Zip: SAN DIEGO, CA 92113
Site ID: 201617
CERS ID: T0608114811
CERS Description: Cleanup Program Site

Affiliation:
Affiliation Type Desc: Local Agency Caseworker
Entity Name: CAROL FENNER - SAN DIEGO COUNTY LOP
Entity Title: Not reported
Affiliation Address: P.O. Box 129261
Affiliation City: San Diego
Affiliation State: CA
Affiliation Country: Not reported
Affiliation Zip: Not reported
Affiliation Phone: Not reported

Name: NASSCO
Address: 2800 N HARBOR DR
City,State,Zip: SAN DIEGO, CA 92113
Site ID: 201617
CERS ID: T0608150892
CERS Description: Cleanup Program Site

Affiliation:
Affiliation Type Desc: Local Agency Caseworker
Entity Name: CAROL FENNER - SAN DIEGO COUNTY LOP
Entity Title: Not reported
Affiliation Address: P.O. Box 129261
Affiliation City: San Diego
Affiliation State: CA
Affiliation Country: Not reported
Affiliation Zip: Not reported
Affiliation Phone: Not reported

Name: NASSCO
Address: 2800 N HARBOR DR
City,State,Zip: SAN DIEGO, CA 92113
Site ID: 201617
CERS ID: T0608128409
CERS Description: Cleanup Program Site

Affiliation:
Affiliation Type Desc: Local Agency Caseworker
Entity Name: CAROL FENNER - SAN DIEGO COUNTY LOP
Entity Title: Not reported
Affiliation Address: P.O. Box 129261
Affiliation City: San Diego
Affiliation State: CA
Affiliation Country: Not reported
Affiliation Zip: Not reported
Affiliation Phone: Not reported

Map ID
 Direction
 Distance
 Elevation

MAP FINDINGS

Site

Database(s)

EDR ID Number
 EPA ID Number

NASSCO (Continued)

U003940840

Name: NASSCO
 Address: 2800 N HARBOR DR
 City,State,Zip: SAN DIEGO, CA 92113
 Site ID: 201617
 CERS ID: T0608158210
 CERS Description: Cleanup Program Site

Affiliation:
 Affiliation Type Desc: Local Agency Caseworker
 Entity Name: CAROL FENNER - SAN DIEGO COUNTY LOP
 Entity Title: Not reported
 Affiliation Address: P.O. Box 129261
 Affiliation City: San Diego
 Affiliation State: CA
 Affiliation Country: Not reported
 Affiliation Zip: Not reported
 Affiliation Phone: Not reported

181
West
1/4-1/2
0.324 mi.
1713 ft.

Relative:
Lower

Actual:
32 ft.

SDG&E ENVIRONMENTAL DEPT
1348 SAMPSON ST
SAN DIEGO, CA 92113

CA LUST
CA SAN DIEGO CO. SAM
CA CPS-SLIC
CA San Diego Co. HMMMD
CA SWEEPS UST
CA HIST UST
CA Cortese
CA HIST CORTESE
CA SAN DIEGO CO LOP
CA CERS

S102437552
N/A

LUST:
 Name: SDG&E ENVIRONMENTAL DEPT
 Address: 1348 SAMPSON ST
 City,State,Zip: SAN DIEGO, CA 921133645
 Lead Agency: SAN DIEGO COUNTY LOP
 Case Type: LUST Cleanup Site
 Geo Track: http://geotracker.waterboards.ca.gov/profile_report.asp?global_id=T0607302743
 Global Id: T0607302743
 Latitude: 32.6937536865579
 Longitude: -117.143168135515
 Status: Completed - Case Closed
 Status Date: 02/04/1988
 Case Worker: Not reported
 RB Case Number: 9UT437
 Local Agency: Not reported
 File Location: Local Agency
 Local Case Number: H13942-001
 Potential Media Affect: Soil
 Potential Contaminants of Concern: Diesel
 Site History: Not reported

LUST:
 Global Id: T0607302743
 Action Type: Other
 Date: 09/29/1986
 Action: Leak Began

 Global Id: T0607302743
 Action Type: Other

Map ID
Direction
Distance
Elevation

MAP FINDINGS

Site

Database(s)

EDR ID Number
EPA ID Number

SDG&E ENVIRONMENTAL DEPT (Continued)

S102437552

Date: 09/29/1986
Action: Leak Discovery

Global Id: T0607302743
Action Type: Other
Date: 09/29/1986
Action: Leak Reported

LUST:

Global Id: T0607302743
Status: Open - Case Begin Date
Status Date: 09/29/1986

Global Id: T0607302743
Status: Completed - Case Closed
Status Date: 02/04/1988

Name: SDG&E SILVERGATE SUBSTATION
Address: 1348 SAMPSON ST
City,State,Zip: SAN DIEGO, CA 92113
Lead Agency: SAN DIEGO RWQCB (REGION 9)
Case Type: LUST Cleanup Site
Geo Track: http://geotracker.waterboards.ca.gov/profile_report.asp?global_id=T06019761425
Global Id: T06019761425
Latitude: 32.6943826100656
Longitude: -117.143309398811
Status: Open - Assessment & Interim Remedial Action
Status Date: 11/05/2018
Case Worker: SS
RB Case Number: Not reported
Local Agency: Not reported
File Location: Local Agency
Local Case Number: Not reported
Potential Media Affect: Soil, Surface water
Potential Contaminants of Concern: Other Solvent or Non-Petroleum Hydrocarbon, Gasoline
Site History: Three 220,000-gallon concrete UST was closed in place and soil samples were collected beneath the tanks in 2006. Further assessment is needed before the case is considered for closure. No work has been implemented in spite of DEH phonecalls and Past Due notices.

LUST:

Global Id: T06019761425
Contact Type: Regional Board Caseworker
Contact Name: SASHA SMIRENSKY
Organization Name: SAN DIEGO RWQCB (REGION 9)
Address: 2375 Northside Dr,
City: SAN DIEGO
Email: sasha.smirensky@waterboards.ca.gov
Phone Number: 6195213358

LUST:

Global Id: T06019761425
Action Type: ENFORCEMENT
Date: 04/05/2006
Action: Other Report

Map ID
Direction
Distance
Elevation

MAP FINDINGS

Site

Database(s)

EDR ID Number
EPA ID Number

SDG&E ENVIRONMENTAL DEPT (Continued)

S102437552

Global Id: T06019761425
Action Type: ENFORCEMENT
Date: 04/12/2006
Action: Waste Discharge Requirements - #R9-2003-0262

Global Id: T06019761425
Action Type: RESPONSE
Date: 07/11/2012
Action: Remedial Progress Report

Global Id: T06019761425
Action Type: RESPONSE
Date: 07/11/2012
Action: Remedial Progress Report - Regulator Responded

Global Id: T06019761425
Action Type: ENFORCEMENT
Date: 03/02/2016
Action: Technical Correspondence / Assistance / Other

Global Id: T06019761425
Action Type: ENFORCEMENT
Date: 11/05/2018
Action: Technical Correspondence / Assistance / Other

Global Id: T06019761425
Action Type: ENFORCEMENT
Date: 07/24/2006
Action: Notice of Responsibility

Global Id: T06019761425
Action Type: Other
Date: 08/20/2007
Action: Leak Began

Global Id: T06019761425
Action Type: Other
Date: 08/20/2007
Action: Leak Discovery

Global Id: T06019761425
Action Type: Other
Date: 08/20/2007
Action: Leak Stopped

Global Id: T06019761425
Action Type: Other
Date: 08/20/2007
Action: Leak Reported

Global Id: T06019761425
Action Type: RESPONSE
Date: 10/10/2014
Action: Other Report / Document

Global Id: T06019761425
Action Type: ENFORCEMENT

Map ID
Direction
Distance
Elevation

MAP FINDINGS

Site

Database(s)

EDR ID Number
EPA ID Number

SDG&E ENVIRONMENTAL DEPT (Continued)

S102437552

Date: 05/10/2012
Action: Notice to Comply

Global Id: T06019761425
Action Type: ENFORCEMENT
Date: 12/05/2013
Action: Referral to Regional Board

Global Id: T06019761425
Action Type: ENFORCEMENT
Date: 07/28/2009
Action: Letter - Notice

LUST:

Global Id: T06019761425
Status: Open - Case Begin Date
Status Date: 07/24/2006

Global Id: T06019761425
Status: Open - Site Assessment
Status Date: 07/24/2006

Global Id: T06019761425
Status: Open - Eligible for Closure
Status Date: 06/12/2015

Global Id: T06019761425
Status: Open - Assessment & Interim Remedial Action
Status Date: 11/05/2018

LUST REG 9:

Region: 9
Status: Case Closed
Case Number: 9UT437
Local Case: H13942-001
Substance: Diesel
Qty Leaked: Not reported
Abate Method: Not reported
Local Agency: San Diego
How Found: Other Means
How Stopped: Remove Contents
Source: Piping
Cause: Unknown
Lead Agency: Local Agency
Case Type: Soil only
Date Found: 09/29/1986
Date Stopped: / /
Confirm Date: / /
Submit Workplan: Not reported
Prelim Assess: 04/01/1987
Desc Pollution: Not reported
Remed Plan: / /
Remed Action: 7/31/87
Began Monitor: Not reported
Release Date: 10/03/1986

Map ID
Direction
Distance
Elevation

MAP FINDINGS

Site

Database(s)

EDR ID Number
EPA ID Number

SDG&E ENVIRONMENTAL DEPT (Continued)

S102437552

Enforce Date: Not reported
Closed Date: 2/12/88
Enforce Type: Not reported
Pilot Program: LOP
Basin Number: 908.22
GW Depth: 19FT
Beneficial Use: Not reported
NPDES Number: Not reported
Priority: Low priority. Priority ranking can change over time.
File Dispn: File discarded, case closed
Interim Remedial Actions: Yes
Cleanup and Abatement order Number: Not reported
Waste Discharge Requirement Number: Not reported

SAN DIEGO CO. SAM:

Name: SDG&E ENVIRONMENTAL DEPT
Address: 1348 SAMPSON ST
City,State,Zip: SAN DIEGO, CA 921133645
Case Number: H13942-001
Agency: DEH Site Assessment & Mitigation
Funding: LOP - State Fund
Facility Type: Soils Only
Facility Status: Closed Case
Date: 2/4/1988
Date Began: 9/29/1986

Name: SDG&E ENVIRONMENTAL DEPT
Address: 1348 SAMPSON ST
City,State,Zip: SAN DIEGO, CA 92113-3645
Case Number: H13942-002
Agency: DEH Site Assessment & Mitigation
Funding: LOP - State Fund
Facility Type: Soils Only
Facility Status: Preliminary Assessment
Date: 7/24/2006
Date Began: Not reported

Name: SDG&E ENVIRONMENTAL DEPT
Address: 1348 SAMPSON ST
City,State,Zip: SAN DIEGO, CA 92113-3645
Case Number: H13942-003
Agency: DEH Site Assessment & Mitigation
Funding: Private - VAP
Facility Type: Soils Only
Facility Status: Preliminary Assessment
Date: 11/20/2006
Date Began: 11/30/2006

CPS-SLIC:

Name: SDG&E ENVIRONMENTAL DEPT
Address: 1348 SAMPSON ST
City,State,Zip: SAN DIEGO, CA 92113-364
Region: STATE
Facility Status: Open - Site Assessment
Status Date: 11/30/2006
Global Id: SLT19730585

Map ID
Direction
Distance
Elevation

MAP FINDINGS

Site

Database(s)

EDR ID Number
EPA ID Number

SDG&E ENVIRONMENTAL DEPT (Continued)

S102437552

Lead Agency: SAN DIEGO COUNTY LOP
Lead Agency Case Number: H13942-003
Latitude: 32.6936777128026
Longitude: -117.143158122157
Case Type: Cleanup Program Site
Case Worker: EM
Local Agency: SAN DIEGO COUNTY LOP
RB Case Number: Not reported
File Location: Local Agency
Potential Media Affected: Not reported
Potential Contaminants of Concern: Not reported
Site History: Not reported

[Click here to access the California GeoTracker records for this facility:](#)

HMMD SAN DIEGO:

Name: SDG&E SILVER GATE POWER PLANT
Address: 1348 SAMPSON ST
City,State,Zip: SAN DIEGO, CA 92113
Permit Number: 113942
Business Type: 6HK52
EPA Id Number: CAT000618934
APN: 538-700-02-00
Last HMMD Inspection: 11/08/2007
Facility Telephone: 213-220-1405
Permit Status: INAC
Permit Expiration: 08/31/2009
Date Last Updated: 11/02/2012
Facility Owner: SAN DIEGO GAS & ELECTRIC
Facility Mailing Address: 8315 CENTURY PARK CT, CP21L
Facility Mailing City: SAN DIEGO
Facility Mailing State: CA
Facility Mailing Zip: 92123
UST Owner: SAN DIEGO GAS & ELECTRIC
Handle Regulated Hazmat: Not reported
Own Or Operate UST: Not reported
Subject To APSA: Not reported
Generate Haz Waste: Y
Treat Haz Waste: Not reported
Generate Medical Waste: Not reported

Violations Inactive Permits:

Permit Number: 113942
Update Date: 11/02/2012
Inspection Date: 01/12/2006
Violation Code: 6HV1009
Violation: HMBP: INADEQUATE SITE MAP
Violation Citation: Business Plan does not have a site map which provides sufficient or complete information for emergency response agencies. HSC 25509(a)(5) & 25505(a)(2)
Activity: Inactive Permit

UST:

UST Name: UNDERGROUND TANK 113942 T001
Last Update: 2012-11-02 14:17:38
Permit Number: 113942
Tank Type: SINGLE WALL WITH EXTERIOR MEMB

Map ID
Direction
Distance
Elevation

MAP FINDINGS

Site

Database(s)

EDR ID Number
EPA ID Number

SDG&E ENVIRONMENTAL DEPT (Continued)

S102437552

Additional Id: 1501
Capacity Gallons: 224000
UST Contents: Not reported
Other Content Info: OTHER - SPECIFY
Reg Status: CLOSED
Remove Close Date: 1998-12-23 00:00:00
Year Installed: 1941-01-01 00:00:00
Pipe Type: Not reported
Delivery System: Not reported
Monitor Code: 99
UST Monitor Method: OTHER - BLIND REMARK REQUIRED

UST Name: UNDERGROUND TANK 113942 T002
Last Update: 2012-11-02 14:17:38
Permit Number: 113942
Tank Type: SINGLE WALL WITH EXTERIOR MEMB
Additional Id: 1502
Capacity Gallons: 224000
UST Contents: Not reported
Other Content Info: OTHER - SPECIFY
Reg Status: CLOSED
Remove Close Date: 1998-12-23 00:00:00
Year Installed: 1941-01-01 00:00:00
Pipe Type: Not reported
Delivery System: Not reported
Monitor Code: 99
UST Monitor Method: OTHER - BLIND REMARK REQUIRED

UST Name: UNDERGROUND TANK 113942 T003
Last Update: 2012-11-02 14:17:38
Permit Number: 113942
Tank Type: SINGLE WALL WITH EXTERIOR MEMB
Additional Id: 1503
Capacity Gallons: 224000
UST Contents: Not reported
Other Content Info: OTHER - SPECIFY
Reg Status: CLOSED
Remove Close Date: 1998-12-23 00:00:00
Year Installed: 1941-01-01 00:00:00
Pipe Type: Not reported
Delivery System: Not reported
Monitor Code: 99
UST Monitor Method: OTHER - BLIND REMARK REQUIRED

UST Name: UNDERGROUND TANK 113942 T004
Last Update: 2012-11-02 14:17:38
Permit Number: 113942
Tank Type: UNKNOWN
Additional Id: 1504
Capacity Gallons: 114000
UST Contents: Not reported
Other Content Info: SEE FILE FOR CONTENTS
Reg Status: REMOVED
Remove Close Date: 1986-11-08 00:00:00
Year Installed: 1947-01-01 00:00:00
Pipe Type: Not reported
Delivery System: Not reported

Map ID
Direction
Distance
Elevation

MAP FINDINGS

Site

Database(s)

EDR ID Number
EPA ID Number

SDG&E ENVIRONMENTAL DEPT (Continued)

S102437552

Monitor Code: 90
UST Monitor Method: NO MONITORING ALTERNATIVE SELECTED. VERIFY AND ENTER MONITORING ALTERNATIVE DURING INSPECTION.

UST Name: UNDERGROUND TANK 113942 T005
Last Update: 2012-11-02 14:17:38
Permit Number: 113942
Tank Type: UNKNOWN
Additional Id: 1505
Capacity Gallons: 38000
UST Contents: Not reported
Other Content Info: SEE FILE FOR CONTENTS
Reg Status: REMOVED
Remove Close Date: 1986-11-08 00:00:00
Year Installed: 1945-01-01 00:00:00
Pipe Type: Not reported
Delivery System: Not reported
Monitor Code: 90
UST Monitor Method: NO MONITORING ALTERNATIVE SELECTED. VERIFY AND ENTER MONITORING ALTERNATIVE DURING INSPECTION.

Name: SDG&E SILVER GATE POWER PLANT
Address: 1348 SAMPSON ST
City,State,Zip: SAN DIEGO, CA 92113
Permit Number: 113942
Business Type: 6HK52
EPA Id Number: CAT000618934
APN: 538-700-02-00
Last HMMD Inspection: 11/08/2007
Facility Telephone: 213-220-1405
Permit Status: INAC
Permit Expiration: 08/31/2009
Date Last Updated: 11/02/2012
Facility Owner: SAN DIEGO GAS & ELECTRIC
Facility Mailing Address: 8315 CENTURY PARK CT, CP21L
Facility Mailing City: SAN DIEGO
Facility Mailing State: CA
Facility Mailing Zip: 92123
UST Owner: SAN DIEGO GAS & ELECTRIC
Handle Regulated Hazmat: Not reported
Own Or Operate UST: Y
Subject To APSA: Not reported
Generate Haz Waste: Y
Treat Haz Waste: Not reported
Generate Medical Waste: Not reported

Violations Inactive Permits:

Permit Number: 113942
Update Date: 11/02/2012
Inspection Date: 01/12/2006
Violation Code: 6HV1009
Violation: HMBP: INADEQUATE SITE MAP
Violation Citation: Business Plan does not have a site map which provides sufficient or complete information for emergency response agencies. HSC 25509(a)(5) & 25505(a)(2)
Activity: Inactive Permit

Map ID
Direction
Distance
Elevation

MAP FINDINGS

Site

Database(s)

EDR ID Number
EPA ID Number

SDG&E ENVIRONMENTAL DEPT (Continued)

S102437552

UST:

UST Name: UNDERGROUND TANK 113942 T001
Last Update: 2012-11-02 14:17:38
Permit Number: 113942
Tank Type: SINGLE WALL WITH EXTERIOR MEMB
Additional Id: 1501
Capacity Gallons: 224000
UST Contents: Not reported
Other Content Info: OTHER - SPECIFY
Reg Status: CLOSED
Remove Close Date: 1998-12-23 00:00:00
Year Installed: 1941-01-01 00:00:00
Pipe Type: Not reported
Delivery System: Not reported
Monitor Code: 99
UST Monitor Method: OTHER - BLIND REMARK REQUIRED

UST Name: UNDERGROUND TANK 113942 T002
Last Update: 2012-11-02 14:17:38
Permit Number: 113942
Tank Type: SINGLE WALL WITH EXTERIOR MEMB
Additional Id: 1502
Capacity Gallons: 224000
UST Contents: Not reported
Other Content Info: OTHER - SPECIFY
Reg Status: CLOSED
Remove Close Date: 1998-12-23 00:00:00
Year Installed: 1941-01-01 00:00:00
Pipe Type: Not reported
Delivery System: Not reported
Monitor Code: 99
UST Monitor Method: OTHER - BLIND REMARK REQUIRED

UST Name: UNDERGROUND TANK 113942 T003
Last Update: 2012-11-02 14:17:38
Permit Number: 113942
Tank Type: SINGLE WALL WITH EXTERIOR MEMB
Additional Id: 1503
Capacity Gallons: 224000
UST Contents: Not reported
Other Content Info: OTHER - SPECIFY
Reg Status: CLOSED
Remove Close Date: 1998-12-23 00:00:00
Year Installed: 1941-01-01 00:00:00
Pipe Type: Not reported
Delivery System: Not reported
Monitor Code: 99
UST Monitor Method: OTHER - BLIND REMARK REQUIRED

UST Name: UNDERGROUND TANK 113942 T004
Last Update: 2012-11-02 14:17:38
Permit Number: 113942
Tank Type: UNKNOWN
Additional Id: 1504
Capacity Gallons: 114000
UST Contents: Not reported
Other Content Info: SEE FILE FOR CONTENTS

Map ID
Direction
Distance
Elevation

MAP FINDINGS

Site

Database(s)

EDR ID Number
EPA ID Number

SDG&E ENVIRONMENTAL DEPT (Continued)

S102437552

Reg Status: REMOVED
Remove Close Date: 1986-11-08 00:00:00
Year Installed: 1947-01-01 00:00:00
Pipe Type: Not reported
Delivery System: Not reported
Monitor Code: 90
UST Monitor Method: NO MONITORING ALTERNATIVE SELECTED. VERIFY AND ENTER MONITORING ALTERNATIVE DURING INSPECTION.

UST Name: UNDERGROUND TANK 113942 T005
Last Update: 2012-11-02 14:17:38
Permit Number: 113942
Tank Type: UNKNOWN
Additional Id: 1505
Capacity Gallons: 38000
UST Contents: Not reported
Other Content Info: SEE FILE FOR CONTENTS
Reg Status: REMOVED
Remove Close Date: 1986-11-08 00:00:00
Year Installed: 1945-01-01 00:00:00
Pipe Type: Not reported
Delivery System: Not reported
Monitor Code: 90
UST Monitor Method: NO MONITORING ALTERNATIVE SELECTED. VERIFY AND ENTER MONITORING ALTERNATIVE DURING INSPECTION.

Name: SDG&E - SILVERGATE SUBSTATION
Address: 1348 SAMPSON ST
City,State,Zip: SAN DIEGO, CA 92113
Permit Number: 210687
Business Type: 6HK52
EPA Id Number: Not reported
APN: 538-700-02-00
Last HMMMD Inspection: 11/14/2011
Facility Telephone: 619-441-3906
Permit Status: OPEN
Permit Expiration: 07/31/2013
Date Last Updated: 11/02/2012
Facility Owner: SAN DIEGO CAS & ELECTRIC
Facility Mailing Address: 8315 CENTURY PARK, CP21L
Facility Mailing City: SAN DIEGO
Facility Mailing State: CA
Facility Mailing Zip: 92123
UST Owner: Not reported
Handle Regulated Hazmat: Y
Own Or Operate UST: Not reported
Subject To APSA: Not reported
Generate Haz Waste: Not reported
Treat Haz Waste: Not reported
Generate Medical Waste: Not reported

Inventory Active Permits (not SQG Medical):

Permit Number: 210687
Update Date: 11/02/2012
Case Number: 8042-47-5
Name: DIALA OIL AX
Other Information: DIELECTRIC OIL (MINERAL OIL)

Map ID
Direction
Distance
Elevation

MAP FINDINGS

Site

Database(s)

EDR ID Number
EPA ID Number

SDG&E ENVIRONMENTAL DEPT (Continued)

S102437552

Material Waste: Material
Hazardous Categories 1: ACUTE
Hazardous Categories 2: Not reported

Permit Number: 210687
Update Date: 11/02/2012
Case Number: 7664-93-9
Name: HYDROGEN SULFURIC (SULFURIC ACID)
Other Information: ELECTROLYTE, BATTERY
Material Waste: Material
Hazardous Categories 1: ACUTE
Hazardous Categories 2: Not reported

SWEEPS UST:

Name: SILVER GATE POWER PLANT
Address: 1348 N SAMPSON ST
City: SAN DIEGO
Status: Active
Comp Number: 13942
Number: 9
Board Of Equalization: 44-016357
Referral Date: Not reported
Action Date: 06-26-92
Created Date: 02-29-88
Owner Tank Id: Not reported
SWRCB Tank Id: Not reported
Tank Status: Not reported
Capacity: Not reported
Active Date: Not reported
Tank Use: Not reported
STG: Not reported
Content: Not reported
Number Of Tanks: Not reported

Name: SILVER GATE POWER PLANT
Address: 1348 N SAMPSON ST
City: SAN DIEGO
Status: Not reported
Comp Number: 13942
Number: Not reported
Board Of Equalization: 44-016357
Referral Date: Not reported
Action Date: Not reported
Created Date: Not reported
Owner Tank Id: Not reported
SWRCB Tank Id: 37-000-013942-000001
Tank Status: Not reported
Capacity: 224000
Active Date: Not reported
Tank Use: M.V. FUEL
STG: PRODUCT
Content: OTHER
Number Of Tanks: 5

Name: SILVER GATE POWER PLANT
Address: 1348 N SAMPSON ST

Map ID
Direction
Distance
Elevation

MAP FINDINGS

Site

Database(s)

EDR ID Number
EPA ID Number

SDG&E ENVIRONMENTAL DEPT (Continued)

S102437552

City: SAN DIEGO
Status: Not reported
Comp Number: 13942
Number: Not reported
Board Of Equalization: 44-016357
Referral Date: Not reported
Action Date: Not reported
Created Date: Not reported
Owner Tank Id: Not reported
SWRCB Tank Id: 37-000-013942-000002
Tank Status: Not reported
Capacity: 224000
Active Date: Not reported
Tank Use: M.V. FUEL
STG: PRODUCT
Content: OTHER
Number Of Tanks: Not reported

Name: SILVER GATE POWER PLANT
Address: 1348 N SAMPSON ST
City: SAN DIEGO
Status: Not reported
Comp Number: 13942
Number: Not reported
Board Of Equalization: 44-016357
Referral Date: Not reported
Action Date: Not reported
Created Date: Not reported
Owner Tank Id: Not reported
SWRCB Tank Id: 37-000-013942-000003
Tank Status: Not reported
Capacity: 224000
Active Date: Not reported
Tank Use: M.V. FUEL
STG: PRODUCT
Content: OTHER
Number Of Tanks: Not reported

Name: SILVER GATE POWER PLANT
Address: 1348 N SAMPSON ST
City: SAN DIEGO
Status: Not reported
Comp Number: 13942
Number: Not reported
Board Of Equalization: 44-016357
Referral Date: Not reported
Action Date: Not reported
Created Date: Not reported
Owner Tank Id: Not reported
SWRCB Tank Id: 37-000-013942-000004
Tank Status: Not reported
Capacity: 114000
Active Date: Not reported
Tank Use: CHEMICAL
STG: WASTE
Content: Not reported
Number Of Tanks: Not reported

Map ID
Direction
Distance
Elevation

MAP FINDINGS

Site

Database(s)

EDR ID Number
EPA ID Number

SDG&E ENVIRONMENTAL DEPT (Continued)

S102437552

Name: SILVER GATE POWER PLANT
Address: 1348 N SAMPSON ST
City: SAN DIEGO
Status: Not reported
Comp Number: 13942
Number: Not reported
Board Of Equalization: 44-016357
Referral Date: Not reported
Action Date: Not reported
Created Date: Not reported
Owner Tank Id: Not reported
SWRCB Tank Id: 37-000-013942-000005
Tank Status: Not reported
Capacity: 38000
Active Date: Not reported
Tank Use: CHEMICAL
STG: WASTE
Content: Not reported
Number Of Tanks: Not reported

HIST UST:

Name: SILVER GATE POWER PLANT
Address: 1348 SAMPSON STREET
City,State,Zip: SAN DIEGO, CA 92113
File Number: 0002F261
URL: <http://geotracker.waterboards.ca.gov/ustpdfs/pdf/0002F261.pdf>
Region: Not reported
Facility ID: Not reported
Facility Type: Not reported
Other Type: Not reported
Contact Name: Not reported
Telephone: Not reported
Owner Name: Not reported
Owner Address: Not reported
Owner City,St,Zip: Not reported
Total Tanks: Not reported

Tank Num: Not reported
Container Num: Not reported
Year Installed: Not reported
Tank Capacity: Not reported
Tank Used for: Not reported
Type of Fuel: Not reported
Container Construction Thickness: Not reported
Leak Detection: Not reported

Click here for Geo Tracker PDF:

CORTESE:

Name: SDG&E ENVIRONMENTAL DEPT
Address: 1348 SAMPSON ST
City,State,Zip: SAN DIEGO, CA 921133645
Region: CORTESE
Envirostor Id: Not reported
Global ID: T0607302743
Site/Facility Type: LUST CLEANUP SITE

Map ID
Direction
Distance
Elevation

MAP FINDINGS

Site

Database(s)

EDR ID Number
EPA ID Number

SDG&E ENVIRONMENTAL DEPT (Continued)

S102437552

Cleanup Status: COMPLETED - CASE CLOSED
Status Date: Not reported
Site Code: Not reported
Latitude: Not reported
Longitude: Not reported
Owner: Not reported
Enf Type: Not reported
Swat R: Not reported
Flag: active
Order No: Not reported
Waste Discharge System No: Not reported
Effective Date: Not reported
Region 2: Not reported
WID Id: Not reported
Solid Waste Id No: Not reported
Waste Management Uit Name: Not reported
File Name: Active Open

Name: SDG&E SILVERGATE SUBSTATION
Address: 1348 SAMPSON ST
City,State,Zip: SAN DIEGO, CA 92113
Region: CORTESE
Envirostor Id: Not reported
Global ID: T06019761425
Site/Facility Type: LUST CLEANUP SITE
Cleanup Status: OPEN - ASSESSMENT & INTERIM REMEDIAL ACTION
Status Date: Not reported
Site Code: Not reported
Latitude: Not reported
Longitude: Not reported
Owner: Not reported
Enf Type: Not reported
Swat R: Not reported
Flag: active
Order No: Not reported
Waste Discharge System No: Not reported
Effective Date: Not reported
Region 2: Not reported
WID Id: Not reported
Solid Waste Id No: Not reported
Waste Management Uit Name: Not reported
File Name: Active Open

HIST CORTESE:

edr_fname: SILVERGATE POWER PLANT
edr_fadd1: 1348 SAMPSON
City,State,Zip: SAN DIEGO, CA 92112
Region: CORTESE
Facility County Code: 37
Reg By: LTNKA
Reg Id: 9UT437

SAN DIEGO CO LOP:

Name: SDG&E ENVIRONMENTAL DEPT
Address: 1348 SAMPSON ST
City,State,Zip: SAN DIEGO, CA 92113-3645

Map ID
Direction
Distance
Elevation

MAP FINDINGS

Site

Database(s)

EDR ID Number
EPA ID Number

SDG&E ENVIRONMENTAL DEPT (Continued)

S102437552

Record ID: DEH2006-LSAM-H13942-002
Record Status: Completed
Opened Date: 07/24/2006
Parcel Number: 538-700-02-00
Case Type: LOP - Local Oversight Program
Historical Name: SDG&E SILVERGATE SUBSTATION
SWRCB Global ID: T06019761425
Funding: S - LOP State Fund
Lead Agency: RWQCB
Lead Agency Date: 11/04/2013
Census Tract: 50.00
Community: San Diego
Jurisdiction: SAN DIEGO
Watershed Basin Number: 908.22
Water Purveyor: SAN DIEGO
Fire Agency: SAN DIEGO
Latitude: 32.6945490
Longitude: -117.1438513
X MapCoord: 6286666.463
Y MapCoord: 1833668.283

Name: SDG&E ENVIRONMENTAL DEPT
Address: 1348 SAMPSON ST
City,State,Zip: SAN DIEGO, CA 92113-3645
Record ID: DEH1986-LSAM-H13942-001
Record Status: Completed
Opened Date: 09/29/1986
Parcel Number: 538-700-02-00
Case Type: LOP - Local Oversight Program
Historical Name: SDG&E
SWRCB Global ID: T0607302743
Funding: S - LOP State Fund
Lead Agency: DEH/SAM
Lead Agency Date: 09/29/1986
Census Tract: 50.00
Community: San Diego
Jurisdiction: SAN DIEGO
Watershed Basin Number: 908.22
Water Purveyor: SAN DIEGO
Fire Agency: SAN DIEGO
Latitude: 32.6945490
Longitude: -117.1438513
X MapCoord: 6286666.463
Y MapCoord: 1833668.283

CERS:
Name: SDG&E SILVERGATE SUBSTATION
Address: 1348 SAMPSON ST
City,State,Zip: SAN DIEGO, CA 92113
Site ID: 213214
CERS ID: SLT19730585
CERS Description: Cleanup Program Site

Affiliation:
Affiliation Type Desc: Local Agency Caseworker
Entity Name: JAMES CLAY - SAN DIEGO COUNTY LOP
Entity Title: Not reported

Map ID
Direction
Distance
Elevation

MAP FINDINGS

Site

Database(s)

EDR ID Number
EPA ID Number

SDG&E ENVIRONMENTAL DEPT (Continued)

S102437552

Affiliation Address: P.O. Box 129261
Affiliation City: San Diego
Affiliation State: CA
Affiliation Country: Not reported
Affiliation Zip: Not reported
Affiliation Phone: Not reported

Affiliation Type Desc: Regional Board Caseworker
Entity Name: SEAN MCCLAIN - SAN DIEGO RWQCB (REGION 9)
Entity Title: Not reported
Affiliation Address: 2375 NORTHSIDE DRIVE, SUITE 100
Affiliation City: SAN DIEGO
Affiliation State: CA
Affiliation Country: Not reported
Affiliation Zip: Not reported
Affiliation Phone: 6195213374

Name: SDG&E SILVERGATE SUBSTATION
Address: 1348 SAMPSON ST
City,State,Zip: SAN DIEGO, CA 92113
Site ID: 213214
CERS ID: T06019761425
CERS Description: Leaking Underground Storage Tank Cleanup Site

Affiliation:

Affiliation Type Desc: Local Agency Caseworker
Entity Name: JAMES CLAY - SAN DIEGO COUNTY LOP
Entity Title: Not reported
Affiliation Address: P.O. Box 129261
Affiliation City: San Diego
Affiliation State: CA
Affiliation Country: Not reported
Affiliation Zip: Not reported
Affiliation Phone: Not reported

Affiliation Type Desc: Regional Board Caseworker
Entity Name: SEAN MCCLAIN - SAN DIEGO RWQCB (REGION 9)
Entity Title: Not reported
Affiliation Address: 2375 NORTHSIDE DRIVE, SUITE 100
Affiliation City: SAN DIEGO
Affiliation State: CA
Affiliation Country: Not reported
Affiliation Zip: Not reported
Affiliation Phone: 6195213374

Name: SDG&E ENVIRONMENTAL DEPT
Address: 1348 SAMPSON ST
City,State,Zip: SAN DIEGO, CA 921133645
Site ID: 229842
CERS ID: T0607302743
CERS Description: Leaking Underground Storage Tank Cleanup Site

Name: SDG&E - SILVERGATE SUBSTATION
Address: 1348 SAMPSON ST
City,State,Zip: SAN DIEGO, CA 92113-3645
Site ID: 401831

Map ID
Direction
Distance
Elevation

MAP FINDINGS

Site

Database(s)

EDR ID Number
EPA ID Number

SDG&E ENVIRONMENTAL DEPT (Continued)

S102437552

CERS ID: 10395832
CERS Description: Chemical Storage Facilities

Evaluation:
Eval General Type: Compliance Evaluation Inspection
Eval Date: 01-10-2017
Violations Found: No
Eval Type: Routine done by local agency
Eval Notes: Inspector: Campanella Luke Inspection ID:5626852
Eval Division: San Diego County Department of Env Health
Eval Program: HMRRP
Eval Source: CERS

Eval General Type: Compliance Evaluation Inspection
Eval Date: 01-30-2019
Violations Found: No
Eval Type: Routine done by local agency
Eval Notes: Inspector: Anderson Sean Inspection ID:6085805
Eval Division: San Diego County Department of Env Health
Eval Program: HMRRP
Eval Source: CERS

Eval General Type: Compliance Evaluation Inspection
Eval Date: 03-17-2015
Violations Found: No
Eval Type: Routine done by local agency
Eval Notes: Inspector: Martinez Wendy Inspection ID:4089285
Eval Division: San Diego County Department of Env Health
Eval Program: HMRRP
Eval Source: CERS

Affiliation:
Affiliation Type Desc: Document Preparer
Entity Name: Jayme Caddick
Entity Title: Not reported
Affiliation Address: Not reported
Affiliation City: Not reported
Affiliation State: Not reported
Affiliation Country: Not reported
Affiliation Zip: Not reported
Affiliation Phone: Not reported

Affiliation Type Desc: Environmental Contact
Entity Name: JAYME CADDICK
Entity Title: Not reported
Affiliation Address: 8315 Century Park Ct., CP21L
Affiliation City: San Diego
Affiliation State: CA
Affiliation Country: Not reported
Affiliation Zip: 92123
Affiliation Phone: Not reported

Affiliation Type Desc: Legal Owner
Entity Name: SDG&E
Entity Title: Not reported
Affiliation Address: 8315 CENTURY PARK CT, CP21L
Affiliation City: SAN DIEGO

Map ID
Direction
Distance
Elevation

MAP FINDINGS

Site

Database(s)

EDR ID Number
EPA ID Number

SDG&E ENVIRONMENTAL DEPT (Continued)

S102437552

Affiliation State: CA
Affiliation Country: United States
Affiliation Zip: 92123
Affiliation Phone: (858) 650-6171

Affiliation Type Desc: Parent Corporation
Entity Name: SDG&E
Entity Title: Not reported
Affiliation Address: Not reported
Affiliation City: Not reported
Affiliation State: Not reported
Affiliation Country: Not reported
Affiliation Zip: Not reported
Affiliation Phone: Not reported

Affiliation Type Desc: Property Owner
Entity Name: SDG&E
Entity Title: Not reported
Affiliation Address: 8315 CENTURY PARK CT, CP21L
Affiliation City: SAN DIEGO
Affiliation State: CA
Affiliation Country: United States
Affiliation Zip: 92123
Affiliation Phone: (858) 650-6171

Affiliation Type Desc: CUPA District
Entity Name: San Diego County Env Health
Entity Title: Not reported
Affiliation Address: PO Box 129261
Affiliation City: San Diego
Affiliation State: CA
Affiliation Country: Not reported
Affiliation Zip: 92112-9261
Affiliation Phone: (858) 505-6880

Affiliation Type Desc: Facility Mailing Address
Entity Name: Mailing Address
Entity Title: Not reported
Affiliation Address: 8315 CENTURY PARK CT, CP21L
Affiliation City: SAN DIEGO
Affiliation State: CA
Affiliation Country: Not reported
Affiliation Zip: 92123
Affiliation Phone: Not reported

Affiliation Type Desc: Identification Signer
Entity Name: Jayme Caddick
Entity Title: Sr. Environmental Specialist
Affiliation Address: Not reported
Affiliation City: Not reported
Affiliation State: Not reported
Affiliation Country: Not reported
Affiliation Zip: Not reported
Affiliation Phone: Not reported

Affiliation Type Desc: Operator
Entity Name: SDG&E - SILVERGATE SUBSTATION

Map ID
Direction
Distance
Elevation

MAP FINDINGS

Site

Database(s)

EDR ID Number
EPA ID Number

SDG&E ENVIRONMENTAL DEPT (Continued)

S102437552

Entity Title: Not reported
Affiliation Address: Not reported
Affiliation City: Not reported
Affiliation State: Not reported
Affiliation Country: Not reported
Affiliation Zip: Not reported
Affiliation Phone: (858) 636-5583

182
WNW
1/4-1/2
0.331 mi.
1746 ft.

Relative:
Lower

Actual:
42 ft.

MAIN STREET SUBSTATION
2141 MAIN STREET
SAN DIEGO, CA 92113

CA LUST
CA SAN DIEGO CO. SAM
CA San Diego Co. HMMD
CA SWEEPS UST
CA HIST UST
CA Cortese
CA HIST CORTESE
CA NPDES
CA SAN DIEGO CO LOP
CA CIWQS
CA CERS

S102438395
N/A

LUST:

Name: MAIN STREET STOREYARD
Address: 2141 MAIN ST
City,State,Zip: SAN DIEGO, CA 921132217
Lead Agency: SAN DIEGO COUNTY LOP
Case Type: LUST Cleanup Site
Geo Track: http://geotracker.waterboards.ca.gov/profile_report.asp?global_id=T0607302745
Global Id: T0607302745
Latitude: 32.6961514546355
Longitude: -117.142958469908
Status: Completed - Case Closed
Status Date: 10/13/1994
Case Worker: Not reported
RB Case Number: 9UT439
Local Agency: Not reported
File Location: Local Agency
Local Case Number: H15419-001
Potential Media Affect: Not reported
Potential Contaminants of Concern: Not reported
Site History: Not reported

LUST:

Global Id: T0607302745
Action Type: ENFORCEMENT
Date: 07/02/1986
Action: Notice of Responsibility

LUST:

Global Id: T0607302745
Status: Open - Case Begin Date
Status Date: 07/02/1986

Global Id: T0607302745
Status: Completed - Case Closed
Status Date: 10/13/1994

Map ID
Direction
Distance
Elevation

MAP FINDINGS

Site

Database(s)

EDR ID Number
EPA ID Number

MAIN STREET SUBSTATION (Continued)

S102438395

LUST REG 9:

Region: 9
Status: Case Closed
Case Number: 9UT439
Local Case: H15419-001
Substance: Gasoline
Qty Leaked: 0
Abate Method: EDIT
Local Agency: San Diego
How Found: Tank Closure
How Stopped: Remove Contents
Source: Tank
Cause: Corrosion
Lead Agency: Regional Board
Case Type: Other ground water affected
Date Found: 07/02/1986
Date Stopped: 07/02/1986
Confirm Date: 07/02/1986
Submit Workplan: Not reported
Prelim Assess: / /
Desc Pollution: Not reported
Remed Plan: 07/31/1987
Remed Action: 4/1/87
Began Monitor: 10/1/90
Release Date: 06/24/1986
Enforce Date: 8/1/89
Closed Date: 4/29/93
Enforce Type: Cleanup and Abatement Orders
Pilot Program: UST
Basin Number: 908.22
GW Depth: 32'
Beneficial Use: NBNB/EISW
NPDES Number: Not reported
Priority: 3B
File Dispn: Not reported
Interim Remedial Actions: Yes
Cleanup and Abatement order Number: 89-063
Waste Discharge Requirement Number: Not reported

SAN DIEGO CO. SAM:

Name: MAIN STREET STOREYARD
Address: 2141 MAIN ST
City,State,Zip: SAN DIEGO, CA 921132217
Case Number: H15419-001
Agency: DEH Site Assessment & Mitigation
Funding: LOP - Federal Fund
Facility Type: Soils Only
Facility Status: Closed Case
Date: 10/13/1994
Date Began: 7/2/1986

HMMD SAN DIEGO:

Name: MAIN STREET STOREYARD
Address: 2141 MAIN ST
City,State,Zip: SAN DIEGO, CA 92113
Permit Number: 115419

Map ID
Direction
Distance
Elevation

MAP FINDINGS

Site

Database(s)

EDR ID Number
EPA ID Number

MAIN STREET SUBSTATION (Continued)

S102438395

Business Type: Not reported
EPA Id Number: Not reported
APN: 538-710-06-00
Last HMMD Inspection: Not reported
Facility Telephone: 619-696-2414
Permit Status: INAC
Permit Expiration: Not reported
Date Last Updated: 11/02/2012
Facility Owner: SAN DIEGO GAS & ELECTRIC COMPA
Facility Mailing Address: P O BOX 1831
Facility Mailing City: SAN DIEGO
Facility Mailing State: CA
Facility Mailing Zip: 92112-4150
UST Owner: SAN DIEGO GAS & ELECTRIC COMPA
Handle Regulated Hazmat: Not reported
Own Or Operate UST: Not reported
Subject To APSA: Not reported
Generate Haz Waste: Not reported
Treat Haz Waste: Not reported
Generate Medical Waste: Not reported

UST:

UST Name: UNDERGROUND TANK 115419 T001
Last Update: 2012-11-02 14:17:38
Permit Number: 115419
Tank Type: SINGLE WALL
Additional Id: 801
Capacity Gallons: 6000
UST Contents: REGULAR UNLEADED
Other Content Info: REGULAR UNLEADED
Reg Status: REMOVED
Remove Close Date: 1986-11-08 00:00:00
Year Installed: 1965-01-01 00:00:00
Pipe Type: Not reported
Delivery System: Not reported
Monitor Code: 90
UST Monitor Method: NO MONITORING ALTERNATIVE SELECTED. VERIFY AND ENTER MONITORING ALTERNATIVE DURING INSPECTION.

UST Name: UNDERGROUND TANK 115419 T002
Last Update: 2012-11-02 14:17:38
Permit Number: 115419
Tank Type: SINGLE WALL
Additional Id: 802
Capacity Gallons: 500
UST Contents: DIESEL
Other Content Info: DIESEL
Reg Status: REMOVED
Remove Close Date: 1986-11-08 00:00:00
Year Installed: 1970-01-01 00:00:00
Pipe Type: Not reported
Delivery System: Not reported
Monitor Code: 90
UST Monitor Method: NO MONITORING ALTERNATIVE SELECTED. VERIFY AND ENTER MONITORING ALTERNATIVE DURING INSPECTION.

Name: METRO YOUNG CONSTRUCTION CO

Map ID
Direction
Distance
Elevation

MAP FINDINGS

Site

Database(s)

EDR ID Number
EPA ID Number

MAIN STREET SUBSTATION (Continued)

S102438395

Address: 2141 MAIN ST
City,State,Zip: SAN DIEGO, CA 92113
Permit Number: 105871
Business Type: Not reported
EPA Id Number: Not reported
APN: 538-710-06-00
Last HMMD Inspection: Not reported
Facility Telephone: Not reported
Permit Status: INAC
Permit Expiration: Not reported
Date Last Updated: 11/02/2012
Facility Owner: Not reported
Facility Mailing Address: Not reported
Facility Mailing City: Not reported
Facility Mailing State: Not reported
Facility Mailing Zip: Not reported
UST Owner: Not reported
Handle Regulated Hazmat: Not reported
Own Or Operate UST: Not reported
Subject To APSA: Not reported
Generate Haz Waste: Not reported
Treat Haz Waste: Not reported
Generate Medical Waste: Not reported

SWEEPS UST:

Name: MAIN STREET STOREYARD
Address: 2141 MAIN ST
City: SAN DIEGO
Status: Active
Comp Number: 15419
Number: 9
Board Of Equalization: Not reported
Referral Date: Not reported
Action Date: 06-26-92
Created Date: 02-29-88
Owner Tank Id: Not reported
SWRCB Tank Id: Not reported
Tank Status: Not reported
Capacity: Not reported
Active Date: Not reported
Tank Use: Not reported
STG: Not reported
Content: Not reported
Number Of Tanks: Not reported

Name: MAIN STREET STOREYARD
Address: 2141 MAIN ST
City: SAN DIEGO
Status: Not reported
Comp Number: 15419
Number: Not reported
Board Of Equalization: Not reported
Referral Date: Not reported
Action Date: Not reported
Created Date: Not reported
Owner Tank Id: Not reported
SWRCB Tank Id: 37-000-015419-000001

Map ID
Direction
Distance
Elevation

MAP FINDINGS

Site

Database(s)

EDR ID Number
EPA ID Number

MAIN STREET SUBSTATION (Continued)

S102438395

Tank Status: Not reported
Capacity: 6000
Active Date: Not reported
Tank Use: M.V. FUEL
STG: PRODUCT
Content: REG UNLEADED
Number Of Tanks: 2

Name: MAIN STREET STOREYARD
Address: 2141 MAIN ST
City: SAN DIEGO
Status: Not reported
Comp Number: 15419
Number: Not reported
Board Of Equalization: Not reported
Referral Date: Not reported
Action Date: Not reported
Created Date: Not reported
Owner Tank Id: Not reported
SWRCB Tank Id: 37-000-015419-000002
Tank Status: Not reported
Capacity: 500
Active Date: Not reported
Tank Use: M.V. FUEL
STG: PRODUCT
Content: OTHER
Number Of Tanks: Not reported

HIST UST:

Name: MAIN STREET YARD
Address: 2141 MAIN STREET
City,State,Zip: SAN DIEGO, CA 92101
File Number: 0002F26B
URL: <http://geotracker.waterboards.ca.gov/ustpdfs/pdf/0002F26B.pdf>
Region: Not reported
Facility ID: Not reported
Facility Type: Not reported
Other Type: Not reported
Contact Name: Not reported
Telephone: Not reported
Owner Name: Not reported
Owner Address: Not reported
Owner City,St,Zip: Not reported
Total Tanks: Not reported

Tank Num: Not reported
Container Num: Not reported
Year Installed: Not reported
Tank Capacity: Not reported
Tank Used for: Not reported
Type of Fuel: Not reported
Container Construction Thickness: Not reported
Leak Detection: Not reported

Click here for Geo Tracker PDF:

Map ID
Direction
Distance
Elevation

MAP FINDINGS

Site

Database(s)

EDR ID Number
EPA ID Number

MAIN STREET SUBSTATION (Continued)

S102438395

CORTESE:

Name: MAIN STREET STOREYARD
Address: 2141 MAIN ST
City,State,Zip: SAN DIEGO, CA 921132217
Region: CORTESE
Envirostor Id: Not reported
Global ID: T0607302745
Site/Facility Type: LUST CLEANUP SITE
Cleanup Status: COMPLETED - CASE CLOSED
Status Date: Not reported
Site Code: Not reported
Latitude: Not reported
Longitude: Not reported
Owner: Not reported
Enf Type: Not reported
Swat R: Not reported
Flag: active
Order No: Not reported
Waste Discharge System No: Not reported
Effective Date: Not reported
Region 2: Not reported
WID Id: Not reported
Solid Waste Id No: Not reported
Waste Management Uit Name: Not reported
File Name: Active Open

HIST CORTESE:

edr_fname: TANK #801 & #802 *
edr_fadd1: 2141 MAIN
City,State,Zip: SAN DIEGO, CA 92112
Region: CORTESE
Facility County Code: 37
Reg By: LTNKA
Reg Id: 9UT439

NPDES:

Name: MAIN STREET SUBSTATION
Address: 2141 MAIN STREET
City,State,Zip: SAN DIEGO, CA 92113
Facility Status: Not reported
NPDES Number: Not reported
Region: Not reported
Agency Number: Not reported
Regulatory Measure ID: Not reported
Place ID: Not reported
Order Number: Not reported
WDID: 9 37C371780
Regulatory Measure Type: Construction
Program Type: Not reported
Adoption Date Of Regulatory Measure: Not reported
Effective Date Of Regulatory Measure: Not reported
Termination Date Of Regulatory Measure: Not reported
Expiration Date Of Regulatory Measure: Not reported
Discharge Address: Not reported
Discharge Name: Not reported
Discharge City: Not reported

Map ID
Direction
Distance
Elevation

MAP FINDINGS

Site

Database(s)

EDR ID Number
EPA ID Number

MAIN STREET SUBSTATION (Continued)

S102438395

| | |
|---|-----------------------------|
| Discharge State: | Not reported |
| Discharge Zip: | Not reported |
| Status: | Terminated |
| Status Date: | 02/09/2017 |
| Operator Name: | San Diego Gas & Electric Co |
| Operator Address: | 8315 Century Park Ct CP 21E |
| Operator City: | San Diego |
| Operator State: | California |
| Operator Zip: | 92123 |
| NPDES as of 03/2018: | |
| NPDES Number: | CAS000002 |
| Status: | Terminated |
| Agency Number: | 0 |
| Region: | 9 |
| Regulatory Measure ID: | 451562 |
| Order Number: | 2009-0009-DWQ |
| Regulatory Measure Type: | Enrollee |
| Place ID: | Not reported |
| WDID: | 9 37C371780 |
| Program Type: | Construction |
| Adoption Date Of Regulatory Measure: | Not reported |
| Effective Date Of Regulatory Measure: | 12/23/2014 |
| Expiration Date Of Regulatory Measure: | Not reported |
| Termination Date Of Regulatory Measure: | 02/09/2017 |
| Discharge Name: | San Diego Gas & Electric Co |
| Discharge Address: | 8315 Century Park Ct CP 21E |
| Discharge City: | San Diego |
| Discharge State: | California |
| Discharge Zip: | 92123 |
| Received Date: | Not reported |
| Processed Date: | Not reported |
| Status: | Not reported |
| Status Date: | Not reported |
| Place Size: | Not reported |
| Place Size Unit: | Not reported |
| Contact: | Not reported |
| Contact Title: | Not reported |
| Contact Phone: | Not reported |
| Contact Phone Ext: | Not reported |
| Contact Email: | Not reported |
| Operator Name: | Not reported |
| Operator Address: | Not reported |
| Operator City: | Not reported |
| Operator State: | Not reported |
| Operator Zip: | Not reported |
| Operator Contact: | Not reported |
| Operator Contact Title: | Not reported |
| Operator Contact Phone: | Not reported |
| Operator Contact Phone Ext: | Not reported |
| Operator Contact Email: | Not reported |
| Operator Type: | Not reported |
| Developer: | Not reported |
| Developer Address: | Not reported |
| Developer City: | Not reported |
| Developer State: | Not reported |
| Developer Zip: | Not reported |
| Developer Contact: | Not reported |

Map ID
Direction
Distance
Elevation

MAP FINDINGS

Site

Database(s)

EDR ID Number
EPA ID Number

MAIN STREET SUBSTATION (Continued)

S102438395

| | |
|---|--------------|
| Developer Contact Title: | Not reported |
| Constype Linear Utility Ind: | Not reported |
| Emergency Phone: | Not reported |
| Emergency Phone Ext: | Not reported |
| Constype Above Ground Ind: | Not reported |
| Constype Below Ground Ind: | Not reported |
| Constype Cable Line Ind: | Not reported |
| Constype Comm Line Ind: | Not reported |
| Constype Commercial Ind: | Not reported |
| Constype Electrical Line Ind: | Not reported |
| Constype Gas Line Ind: | Not reported |
| Constype Industrial Ind: | Not reported |
| Constype Other Description: | Not reported |
| Constype Other Ind: | Not reported |
| Constype Recons Ind: | Not reported |
| Constype Residential Ind: | Not reported |
| Constype Transport Ind: | Not reported |
| Constype Utility Description: | Not reported |
| Constype Utility Ind: | Not reported |
| Constype Water Sewer Ind: | Not reported |
| Dir Discharge Uswater Ind: | Not reported |
| Receiving Water Name: | Not reported |
| Certifier: | Not reported |
| Certifier Title: | Not reported |
| Certification Date: | Not reported |
| Primary Sic: | Not reported |
| Secondary Sic: | Not reported |
| Tertiary Sic: | Not reported |
| NPDES Number: | Not reported |
| Status: | Not reported |
| Agency Number: | Not reported |
| Region: | 9 |
| Regulatory Measure ID: | 451562 |
| Order Number: | Not reported |
| Regulatory Measure Type: | Construction |
| Place ID: | Not reported |
| WDID: | 9 37C371780 |
| Program Type: | Not reported |
| Adoption Date Of Regulatory Measure: | Not reported |
| Effective Date Of Regulatory Measure: | Not reported |
| Expiration Date Of Regulatory Measure: | Not reported |
| Termination Date Of Regulatory Measure: | 02/09/2017 |
| Discharge Name: | Not reported |
| Discharge Address: | Not reported |
| Discharge City: | Not reported |
| Discharge State: | Not reported |
| Discharge Zip: | Not reported |
| Received Date: | 12/18/2014 |
| Processed Date: | 12/23/2014 |
| Status: | Terminated |
| Status Date: | 02/09/2017 |
| Place Size: | 1.9 |
| Place Size Unit: | Acres |
| Contact: | Andrew Phan |
| Contact Title: | Not reported |
| Contact Phone: | 858-637-3715 |

Map ID
Direction
Distance
Elevation

MAP FINDINGS

Site

Database(s)

EDR ID Number
EPA ID Number

MAIN STREET SUBSTATION (Continued)

S102438395

Contact Phone Ext: Not reported
Contact Email: aphan@semprautilities.com
Operator Name: San Diego Gas & Electric Co
Operator Address: 8315 Century Park Ct CP 21E
Operator City: San Diego
Operator State: California
Operator Zip: 92123
Operator Contact: Andrew Phan
Operator Contact Title: Not reported
Operator Contact Phone: 858-637-3715
Operator Contact Phone Ext: Not reported
Operator Contact Email: aphan@semprautilities.com
Operator Type: Private Business
Developer: San Diego Gas & Electric Co
Developer Address: 8315 Century Park Ct CP 21E
Developer City: San Diego
Developer State: California
Developer Zip: 92123
Developer Contact: Andrew Phan
Developer Contact Title: Not reported
Constype Linear Utility Ind: N
Emergency Phone: Not reported
Emergency Phone Ext: Not reported
Constype Above Ground Ind: N
Constype Below Ground Ind: N
Constype Cable Line Ind: N
Constype Comm Line Ind: N
Constype Commercial Ind: N
Constype Electrical Line Ind: N
Constype Gas Line Ind: N
Constype Industrial Ind: Y
Constype Other Description: Not reported
Constype Other Ind: N
Constype Recons Ind: N
Constype Residential Ind: N
Constype Transport Ind: N
Constype Utility Description: Not reported
Constype Utility Ind: N
Constype Water Sewer Ind: N
Dir Discharge Uswater Ind: N
Receiving Water Name: San Diego Bay
Certifier: Nancy Clancy
Certifier Title: Manager
Certification Date: 18-DEC-14
Primary Sic: Not reported
Secondary Sic: Not reported
Tertiary Sic: Not reported

SAN DIEGO CO LOP:

Name: MAIN STREET STOREYARD
Address: 2141 MAIN ST
City,State,Zip: SAN DIEGO, CA 92113
Record ID: DEH1986-LSAM-H15419-001
Record Status: Completed
Opened Date: 07/02/1986
Parcel Number: 538-710-06-00

Map ID
Direction
Distance
Elevation

MAP FINDINGS

Site

Database(s)

EDR ID Number
EPA ID Number

MAIN STREET SUBSTATION (Continued)

S102438395

Case Type: LOP - Local Oversight Program
Historical Name: SDG&E MAIN ST FACILITY
SWRCB Global ID: T0607302745
Funding: F - LOP Federal Fund
Lead Agency: DEH/SAM
Lead Agency Date: 07/02/1986
Census Tract: 50.00
Community: San Diego
Jurisdiction: SAN DIEGO
Watershed Basin Number: 908.22
Water Purveyor: SAN DIEGO
Fire Agency: SAN DIEGO
Latitude: 32.6960594
Longitude: -117.1429679
X MapCoord: 6286952.261
Y MapCoord: 1834230.349

CIWQS:

Name: MAIN STREET SUBSTATION
Address: 2141 MAIN STREET
City,State,Zip: SAN DIEGO, CA 92113
Agency: San Diego Gas & Electric Co
Agency Address: 8315 Century Park Ct CP 21E, San Diego, CA 92123
Place/Project Type: Construction - Industrial
SIC/NAICS: Not reported
Region: 9
Program: CONSTW
Regulatory Measure Status: Terminated
Regulatory Measure Type: Storm water construction
Order Number: 2009-0009-DWQ
WDID: 9 37C371780
NPDES Number: CAS000002
Adoption Date: 01/01/1900
Effective Date: 12/23/2014
Termination Date: 02/09/2017
Expiration/Review Date: 01/01/1900
Design Flow: Not reported
Major/Minor: Not reported
Complexity: Not reported
TTWQ: Not reported
Enforcement Actions within 5 years: 0
Violations within 5 years: 0
Latitude: 32.69623
Longitude: -117.14323

CERS:

Name: MAIN STREET STOREYARD
Address: 2141 MAIN ST
City,State,Zip: SAN DIEGO, CA 921132217
Site ID: 244018
CERS ID: T0607302745
CERS Description: Leaking Underground Storage Tank Cleanup Site

Map ID
Direction
Distance
Elevation

MAP FINDINGS

Site

Database(s)

EDR ID Number
EPA ID Number

Y183
WSW
1/4-1/2
0.350 mi.
1847 ft.

CHEVRON HARBOR TERMINAL-LOWER TANK FARM
2295 BELT STREET
SAN DIEGO, CA 92113

CA ENVIROSTOR S100219208
CA CHMIRS N/A

Site 2 of 4 in cluster Y

Relative:
Lower
Actual:
22 ft.

ENVIROSTOR:
Name: CHEVRON HARBOR TERMINAL-LOWER TANK FARM
Address: 2295 BELT STREET
City,State,Zip: SAN DIEGO, CA 92113
Facility ID: 37290007
Status: Refer: 1248 Local Agency
Status Date: 09/13/2001
Site Code: Not reported
Site Type: Evaluation
Site Type Detailed: Evaluation
Acres: Not reported
NPL: NO
Regulatory Agencies: NONE SPECIFIED
Lead Agency: NONE SPECIFIED
Program Manager: Not reported
Supervisor: Referred - Not Assigned
Division Branch: Cleanup Cypress
Assembly: 80
Senate: 40
Special Program: Not reported
Restricted Use: NO
Site Mgmt Req: NONE SPECIFIED
Funding: Not Applicable
Latitude: 32.69214
Longitude: -117.1427
APN: NONE SPECIFIED
Past Use: NONE SPECIFIED
Potential COC: NONE SPECIFIED
Confirmed COC: NONE SPECIFIED
Potential Description: NONE SPECIFIED
Alias Name: 37290007
Alias Type: Envirostor ID Number

Completed Info:
Completed Area Name: Not reported
Completed Sub Area Name: Not reported
Completed Document Type: Not reported
Completed Date: Not reported
Comments: Not reported

Future Area Name: Not reported
Future Sub Area Name: Not reported
Future Document Type: Not reported
Future Due Date: Not reported
Schedule Area Name: Not reported
Schedule Sub Area Name: Not reported
Schedule Document Type: Not reported
Schedule Due Date: Not reported
Schedule Revised Date: Not reported

CHMIRS:
Name: Not reported
Address: 2295 BELT STREET

Map ID
Direction
Distance
Elevation

MAP FINDINGS

Site

Database(s)

EDR ID Number
EPA ID Number

CHEVRON HARBOR TERMINAL-LOWER TANK FARM (Continued)

S100219208

City,State,Zip: SAN DIEGO, CA 92113
OES Incident Number: 000121
OES notification: Not reported
OES Date: Not reported
OES Time: Not reported
Date Completed: 11-FEB-90
Property Use: 767
Agency Id Number: 37140
Agency Incident Number: 040828
Time Notified: 850
Time Completed: 1320
Surrounding Area: 800
Estimated Temperature: 75
Property Management: P
More Than Two Substances Involved?: N
Resp Agncy Personel # Of Decontaminated: 0
Responding Agency Personel # Of Injuries: 0
Responding Agency Personel # Of Fatalities: 0
Others Number Of Decontaminated: 0
Others Number Of Injuries: 0
Others Number Of Fatalities: 0
Vehicle Make/year: Not reported
Vehicle License Number: Not reported
Vehicle State: Not reported
Vehicle Id Number: Not reported
CA DOT PUC/ICC Number: Not reported
Company Name: CHEVRON
Reporting Officer Name/ID: SAMUEL E. CAMPBELL
Report Date: 11-FEB-90
Facility Telephone: 619 236-7773
Waterway Involved: Not reported
Waterway: Not reported
Spill Site: Not reported
Cleanup By: Not reported
Containment: Not reported
What Happened: Not reported
Type: Not reported
Measure: Not reported
Other: Not reported
Date/Time: Not reported
Year: 88-92
Agency: Not reported
Incident Date: 11-FEB-90
Admin Agency: Not reported
Amount: Not reported
Contained: Not reported
Site Type: Not reported
E Date: 29-MAY-90
Substance: Not reported
Unknown: Not reported
Substance #2: Not reported
Substance #3: Not reported
Evacuations: Not reported
Number of Injuries: Not reported
Number of Fatalities: Not reported
#1 Pipeline: Not reported
#2 Pipeline: Not reported

Map ID
Direction
Distance
Elevation

MAP FINDINGS

Site

Database(s)

EDR ID Number
EPA ID Number

CHEVRON HARBOR TERMINAL-LOWER TANK FARM (Continued)

S100219208

#3 Pipeline: Not reported
#1 Vessel >= 300 Tons: Not reported
#2 Vessel >= 300 Tons: Not reported
#3 Vessel >= 300 Tons: Not reported
Evacs: Not reported
Injuries: Not reported
Fatals: Not reported
Comments: Not reported
Description: Not reported

AA184
South
1/4-1/2
0.361 mi.
1908 ft.

NASSCO
2798 E HARBOR DR
SAN DIEGO, CA 92113
Site 1 of 4 in cluster AA

CA SAN DIEGO CO. SAM 1006357557
CA WDS N/A

Relative:
Lower

SAN DIEGO CO. SAM:

Actual:
15 ft.

Name: NASSCO
Address: 2800 N HARBOR DR
City,State,Zip: SAN DIEGO, CA 92113
Case Number: H02417-001
Agency: DEH Site Assessment & Mitigation
Funding: Non Billable
Facility Type: Failed Integrity Test
Facility Status: Closed Case
Date: 5/28/1986
Date Began: 4/23/1986

Name: NASSCO
Address: 2800 N HARBOR DR
City,State,Zip: SAN DIEGO, CA 92113
Case Number: H02417-002
Agency: DEH Site Assessment & Mitigation
Funding: LOP - State Fund
Facility Type: GW With No Beneficial Use Designation
Facility Status: Closed Case
Date: 5/13/2008
Date Began: 9/18/1989

Name: NASSCO
Address: 2800 N HARBOR DR
City,State,Zip: SAN DIEGO, CA 92113
Case Number: H02417-003
Agency: DEH Site Assessment & Mitigation
Funding: Private - VAP
Facility Type: Soils Only
Facility Status: Closed Case
Date: 12/22/1997
Date Began: 1/1/1970

Name: NASSCO
Address: 2800 N HARBOR DR
City,State,Zip: SAN DIEGO, CA 92113
Case Number: H02417-004
Agency: DEH Site Assessment & Mitigation
Funding: Non Billable
Facility Type: Failed Integrity Test
Facility Status: Closed Case

Map ID
Direction
Distance
Elevation

MAP FINDINGS

Site

Database(s)

EDR ID Number
EPA ID Number

NASSCO (Continued)

1006357557

Date: 6/19/1995
Date Began: 2/16/1995

Name: NASSCO
Address: 2800 N HARBOR DR
City,State,Zip: SAN DIEGO, CA 92113
Case Number: H02417-005
Agency: DEH Site Assessment & Mitigation
Funding: Non Billable
Facility Type: Soils Only
Facility Status: Closed Case
Date: 9/24/1997
Date Began: Not reported

WDS:

Name: NASSCO
Address: 2798 E HARBOR DR
City: SAN DIEGO
Facility ID: San Diego 000000066
Facility Type: Industrial - Facility that treats and/or disposes of liquid or semisolid wastes from any servicing, producing, manufacturing or processing operation of whatever nature, including mining, gravel washing, geothermal operations, air conditioning, ship building and repairing, oil production, storage and disposal operations, water pumping.

Facility Status: Active - Any facility with a continuous or seasonal discharge that is under Waste Discharge Requirements.
NPDES Number: CA0109134 The 1st 2 characters designate the state. The remaining 7 are assigned by the Regional Board
Subregion: 9
Facility Telephone: 6195447778
Facility Contact: T. MICHAEL CHEE
Agency Name: NATIONAL STEEL & SHIPBUILDING
Agency Address: PO BOX 85278
Agency City,St,Zip: SAN DIEGO 921865278
Agency Contact: MIKE CHEE
Agency Telephone: Not reported
Agency Type: Private
SIC Code: 3731
SIC Code 2: Not reported
Primary Waste Type: Designated/Influent or Solid Wastes that pose a significant threat to water quality because of their high concentrations (E.G., BOD, Hardness, TRF, Chloride). 'Manageable' hazardous wastes (E.G., inorganic salts and heavy metals) are included in this category.

Primary Waste: WSHWTR
Waste Type2: D
Waste2: Washwater Waste (Product washwater wastes: E.G., photo reuse wastewater, vegetable washwater)
Primary Waste Type: Designated/Influent or Solid Wastes that pose a significant threat to water quality because of their high concentrations (E.G., BOD, Hardness, TRF, Chloride). 'Manageable' hazardous wastes (E.G., inorganic salts and heavy metals) are included in this category.
Secondary Waste: Process Waste (Waste produced as part of the industrial/manufacturing process)
Secondary Waste Type: Designated/Influent or Solid Wastes that pose a significant threat to water quality because of their high concentrations (E.G., BOD, Hardness, TRF, Chloride). 'Manageable' hazardous wastes (E.G.,

Map ID
 Direction
 Distance
 Elevation

MAP FINDINGS

Site

Database(s)

EDR ID Number
 EPA ID Number

NASSCO (Continued)

1006357557

inorganic salts and heavy metals) are included in this category.
 Design Flow: 6
 Baseline Flow: 0
 Reclamation: No reclamation requirements associated with this facility.
 POTW: The facility is not a POTW.
 Treat To Water: Major Threat to Water Quality. A violation could render unusable a ground water or surface water resource used as a significant drink water supply, require closure of an area used for contact recreation, result in long-term deleterious effects on shell fish spawning or growth areas of aquatic resources, or directly expose the public to toxic substances.
 Complexity: Category A - Any major NPDES facility, any non-NPDES facility (particularly those with toxic wastes) that would be a major if discharge was made to surface or ground waters, or any Class I disposal site. Includes any small-volume complex facility (particularly those with toxicwastes) with numerous discharge points, leak detection systems or ground water monitoring wells.

AA185
South
1/4-1/2
0.361 mi.
1908 ft.

NASCO
2798 EAST HARBOR DRIVE
SAN DIEGO, CA 92101
Site 2 of 4 in cluster AA

SEMS-ARCHIVE **1000260467**
RCRA-LQG **CAD009158932**
CA HIST UST
CA CHMIRS

Relative:
Lower
Actual:
15 ft.

SEMS Archive:
 Site ID: 0904770
 EPA ID: CAD009158932
 Name: NASCO
 Address: 2798 EAST HARBOR DRIVE
 Address 2: Not reported
 City,State,Zip: SAN DIEGO, CA 92101
 Cong District: 41
 FIPS Code: 06073
 FF: N
 NPL: Not on the NPL
 Non NPL Status: NFRAP-Site does not qualify for the NPL based on existing information

SEMS Archive Detail:
 Region: 09
 Site ID: 0904770
 EPA ID: CAD009158932
 Site Name: NASCO
 NPL: N
 FF: N
 OU: 00
 Action Code: VS
 Action Name: ARCH SITE
 SEQ: 1
 Start Date: Not reported
 Finish Date: 1994-03-16 05:00:00
 Qual: Not reported
 Current Action Lead: EPA Perf In-Hse

Region: 09
 Site ID: 0904770
 EPA ID: CAD009158932
 Site Name: NASCO
 NPL: N

Map ID
 Direction
 Distance
 Elevation

MAP FINDINGS

Site

Database(s)

EDR ID Number
 EPA ID Number

NASCO (Continued)

1000260467

FF: N
 OU: 00
 Action Code: PA
 Action Name: PA
 SEQ: 1
 Start Date: Not reported
 Finish Date: 1994-03-16 05:00:00
 Qual: N
 Current Action Lead: EPA Perf

Region: 09
 Site ID: 0904770
 EPA ID: CAD009158932
 Site Name: NASCO
 NPL: N
 FF: N
 OU: 00
 Action Code: DS
 Action Name: DISCVRY
 SEQ: 1
 Start Date: 1993-02-08 05:00:00
 Finish Date: 1993-02-08 05:00:00
 Qual: Not reported
 Current Action Lead: EPA Perf

RCRA-LQG:

Date Form Received by Agency: 2020-02-25 00:00:00.0
 Handler Name: GENERAL DYNAMICS - NASSCO
 Handler Address: 2798 E. HARBOR DRIVE
 Handler City,State,Zip: SAN DIEGO, CA 92113
 EPA ID: CAD009158932
 Contact Name: SARA GIOBBI
 Contact Address: E. HARBOR DRIVE
 Contact City,State,Zip: SAN DIEGO, CA 92113
 Contact Telephone: 619-544-7506
 Contact Fax: Not reported
 Contact Email: SGIOBBI@NASSCO.COM
 Contact Title: MANAGER, ENVIRONMENTAL ENGINEERING
 EPA Region: 09
 Land Type: District
 Federal Waste Generator Description: Large Quantity Generator
 Non-Notifier: Not reported
 Biennial Report Cycle: 2019
 Accessibility: Not reported
 Active Site Indicator: Handler Activities
 State District Owner: Not reported
 State District: Not reported
 Mailing Address: E. HARBOR DRIVE
 Mailing City,State,Zip: SAN DIEGO, CA 92113
 Owner Name: SAN DIEGO UNIFIED PORT DISTRICT
 Owner Type: District
 Operator Name: GENERAL DYNAMICS NASSCO
 Operator Type: Private
 Short-Term Generator Activity: No
 Importer Activity: No
 Mixed Waste Generator: No

Map ID
 Direction
 Distance
 Elevation

MAP FINDINGS

Site

Database(s)

EDR ID Number
 EPA ID Number

NASCO (Continued)

1000260467

| | |
|--|-----------------------|
| Transporter Activity: | No |
| Transfer Facility Activity: | No |
| Recycler Activity with Storage: | No |
| Small Quantity On-Site Burner Exemption: | No |
| Smelting Melting and Refining Furnace Exemption: | No |
| Underground Injection Control: | No |
| Off-Site Waste Receipt: | No |
| Universal Waste Indicator: | Yes |
| Universal Waste Destination Facility: | Yes |
| Federal Universal Waste: | Yes |
| Active Site Fed-Reg Treatment Storage and Disposal Facility: | Not reported |
| Active Site Converter Treatment storage and Disposal Facility: | Not reported |
| Active Site State-Reg Treatment Storage and Disposal Facility: | Not reported |
| Active Site State-Reg Handler: | --- |
| Federal Facility Indicator: | Not reported |
| Hazardous Secondary Material Indicator: | N |
| Sub-Part K Indicator: | Not reported |
| Commercial TSD Indicator: | No |
| Treatment Storage and Disposal Type: | Not reported |
| 2018 GPRC Permit Baseline: | Not on the Baseline |
| 2018 GPRC Renewals Baseline: | Not on the Baseline |
| Permit Renewals Workload Universe: | Not reported |
| Permit Workload Universe: | Not reported |
| Permit Progress Universe: | Not reported |
| Post-Closure Workload Universe: | Not reported |
| Closure Workload Universe: | Not reported |
| 202 GPRC Corrective Action Baseline: | No |
| Corrective Action Workload Universe: | No |
| Subject to Corrective Action Universe: | No |
| Non-TSDs Where RCRA CA has Been Imposed Universe: | No |
| TSDs Potentially Subject to CA Under 3004 (u)/(v) Universe: | No |
| TSDs Only Subject to CA under Discretionary Auth Universe: | No |
| Corrective Action Priority Ranking: | No NCAPS ranking |
| Environmental Control Indicator: | No |
| Institutional Control Indicator: | No |
| Human Exposure Controls Indicator: | N/A |
| Groundwater Controls Indicator: | N/A |
| Operating TSD Universe: | Not reported |
| Full Enforcement Universe: | Not reported |
| Significant Non-Complier Universe: | No |
| Unaddressed Significant Non-Complier Universe: | No |
| Addressed Significant Non-Complier Universe: | No |
| Significant Non-Complier With a Compliance Schedule Universe: | No |
| Financial Assurance Required: | Not reported |
| Handler Date of Last Change: | 2020-09-22 16:24:58.0 |
| Recognized Trader-Importer: | No |
| Recognized Trader-Exporter: | No |
| Importer of Spent Lead Acid Batteries: | No |
| Exporter of Spent Lead Acid Batteries: | No |
| Recycler Activity Without Storage: | No |
| Manifest Broker: | No |
| Sub-Part P Indicator: | No |

Biennial: List of Years
 Year:

2019

Map ID
Direction
Distance
Elevation

MAP FINDINGS

Site

Database(s)

EDR ID Number
EPA ID Number

NASCO (Continued)

1000260467

[Click Here for Biennial Reporting System Data:](#)
Year: 2015

[Click Here for Biennial Reporting System Data:](#)
Year: 2013

[Click Here for Biennial Reporting System Data:](#)
Year: 2011

[Click Here for Biennial Reporting System Data:](#)
Year: 2009

[Click Here for Biennial Reporting System Data:](#)
Year: 2007

[Click Here for Biennial Reporting System Data:](#)
Year: 2005

[Click Here for Biennial Reporting System Data:](#)
Year: 2003

[Click Here for Biennial Reporting System Data:](#)
Year: 2001

[Click Here for Biennial Reporting System Data:](#)

Hazardous Waste Summary:

| | |
|--------------------|---------------------|
| Waste Code: | D001 |
| Waste Description: | IGNITABLE WASTE |
| Waste Code: | D002 |
| Waste Description: | CORROSIVE WASTE |
| Waste Code: | D003 |
| Waste Description: | REACTIVE WASTE |
| Waste Code: | D005 |
| Waste Description: | BARIUM |
| Waste Code: | D006 |
| Waste Description: | CADMIUM |
| Waste Code: | D007 |
| Waste Description: | CHROMIUM |
| Waste Code: | D008 |
| Waste Description: | LEAD |
| Waste Code: | D009 |
| Waste Description: | MERCURY |
| Waste Code: | D011 |
| Waste Description: | SILVER |
| Waste Code: | D035 |
| Waste Description: | METHYL ETHYL KETONE |

Map ID
Direction
Distance
Elevation

MAP FINDINGS

Site

Database(s)

EDR ID Number
EPA ID Number

NASCO (Continued)

1000260467

Waste Code: D039
Waste Description: TETRACHLOROETHYLENE

Waste Code: F003
Waste Description: THE FOLLOWING SPENT NONHALOGENATED SOLVENTS: XYLENE, ACETONE, ETHYL ACETATE, ETHYL BENZENE, ETHYL ETHER, METHYL ISOBUTYL KETONE, N-BUTYL ALCOHOL, CYCLOHEXANONE, AND METHANOL; ALL SPENT SOLVENT MIXTURES/BLENDS CONTAINING, BEFORE USE, ONLY THE ABOVE SPENT NONHALOGENATED SOLVENTS; AND ALL SPENT SOLVENT MIXTURES/BLENDS CONTAINING, BEFORE USE, ONE OR MORE OF THE ABOVE NONHALOGENATED SOLVENTS, AND A TOTAL OF TEN PERCENT OR MORE (BY VOLUME) OF ONE OR MORE OF THOSE SOLVENTS LISTED IN F001, F002, F004, AND F005; AND STILL BOTTOMS FROM THE RECOVERY OF THESE SPENT SOLVENTS AND SPENT SOLVENT MIXTURES.

Waste Code: U133
Waste Description: HYDRAZINE (R,T)

Handler - Owner Operator:

Owner/Operator Indicator: Owner
Owner/Operator Name: NATIONAL STEEL & SHIPBUILDING CO INC
Legal Status: Private
Date Became Current: Not reported
Date Ended Current: Not reported
Owner/Operator Address: NOT REQUIRED
Owner/Operator City,State,Zip: NOT REQUIRED, ME 99999
Owner/Operator Telephone: 415-555-1212
Owner/Operator Telephone Ext: Not reported
Owner/Operator Fax: Not reported
Owner/Operator Email: Not reported

Owner/Operator Indicator: Owner
Owner/Operator Name: SAN DIEGO UNIFIED PORT DISTRICT
Legal Status: District
Date Became Current: 1963-02-14 00:00:00.
Date Ended Current: Not reported
Owner/Operator Address: P.O. BOX 120488
Owner/Operator City,State,Zip: SAN DIEGO, CA 92112-0488
Owner/Operator Telephone: Not reported
Owner/Operator Telephone Ext: Not reported
Owner/Operator Fax: Not reported
Owner/Operator Email: Not reported

Owner/Operator Indicator: Owner
Owner/Operator Name: SAN DIEGO UNIFIED PORT DISTRICT
Legal Status: District
Date Became Current: 1960-01-04 00:00:00.
Date Ended Current: Not reported
Owner/Operator Address: P.O. BOX 120488
Owner/Operator City,State,Zip: SAN DIEGO, CA 92112-0488
Owner/Operator Telephone: Not reported
Owner/Operator Telephone Ext: Not reported
Owner/Operator Fax: Not reported
Owner/Operator Email: Not reported

Owner/Operator Indicator: Owner
Owner/Operator Name: SAN DIEGO UNIFIED PORT DISTRICT

Map ID
Direction
Distance
Elevation

MAP FINDINGS

Site

Database(s)

EDR ID Number
EPA ID Number

NASCO (Continued)

1000260467

| | |
|--------------------------------|---------------------------------|
| Legal Status: | District |
| Date Became Current: | 1960-01-04 00:00:00. |
| Date Ended Current: | Not reported |
| Owner/Operator Address: | P.O BOX 120488 |
| Owner/Operator City,State,Zip: | SAN DIEGO, CA 92112-0488 |
| Owner/Operator Telephone: | Not reported |
| Owner/Operator Telephone Ext: | Not reported |
| Owner/Operator Fax: | Not reported |
| Owner/Operator Email: | Not reported |
| Owner/Operator Indicator: | Operator |
| Owner/Operator Name: | NOT REQUIRED |
| Legal Status: | Private |
| Date Became Current: | Not reported |
| Date Ended Current: | Not reported |
| Owner/Operator Address: | NOT REQUIRED |
| Owner/Operator City,State,Zip: | NOT REQUIRED, ME 99999 |
| Owner/Operator Telephone: | 415-555-1212 |
| Owner/Operator Telephone Ext: | Not reported |
| Owner/Operator Fax: | Not reported |
| Owner/Operator Email: | Not reported |
| Owner/Operator Indicator: | Owner |
| Owner/Operator Name: | SAN DIEGO UNIFIED PORT DISTRICT |
| Legal Status: | District |
| Date Became Current: | 1963-02-14 00:00:00. |
| Date Ended Current: | Not reported |
| Owner/Operator Address: | P.O. BOX 120488 |
| Owner/Operator City,State,Zip: | SAN DIEGO, CA 92112-0488 |
| Owner/Operator Telephone: | Not reported |
| Owner/Operator Telephone Ext: | Not reported |
| Owner/Operator Fax: | Not reported |
| Owner/Operator Email: | Not reported |
| Owner/Operator Indicator: | Operator |
| Owner/Operator Name: | OPERATOR |
| Legal Status: | Private |
| Date Became Current: | 1963-02-14 00:00:00. |
| Date Ended Current: | Not reported |
| Owner/Operator Address: | P.O. BOX 85278, MS-22A |
| Owner/Operator City,State,Zip: | SAN DIEGO, CA 92186-5278 |
| Owner/Operator Telephone: | Not reported |
| Owner/Operator Telephone Ext: | Not reported |
| Owner/Operator Fax: | Not reported |
| Owner/Operator Email: | Not reported |
| Owner/Operator Indicator: | Operator |
| Owner/Operator Name: | GENERAL DYNAMICS NASSCO |
| Legal Status: | Private |
| Date Became Current: | 1963-02-14 00:00:00. |
| Date Ended Current: | Not reported |
| Owner/Operator Address: | 2798 E. HARBOR DR |
| Owner/Operator City,State,Zip: | SAN DIEGO, CA 92113 |
| Owner/Operator Telephone: | Not reported |
| Owner/Operator Telephone Ext: | Not reported |
| Owner/Operator Fax: | Not reported |
| Owner/Operator Email: | Not reported |

Map ID
Direction
Distance
Elevation

MAP FINDINGS

Site

Database(s)

EDR ID Number
EPA ID Number

NASCO (Continued)

1000260467

Owner/Operator Indicator: Operator
Owner/Operator Name: NASSCO
Legal Status: Private
Date Became Current: 1963-02-14 00:00:00.
Date Ended Current: Not reported
Owner/Operator Address: Not reported
Owner/Operator City,State,Zip: Not reported
Owner/Operator Telephone: Not reported
Owner/Operator Telephone Ext: Not reported
Owner/Operator Fax: Not reported
Owner/Operator Email: Not reported

Owner/Operator Indicator: Operator
Owner/Operator Name: OPERATOR
Legal Status: Private
Date Became Current: 1963-02-14 00:00:00.
Date Ended Current: Not reported
Owner/Operator Address: Not reported
Owner/Operator City,State,Zip: Not reported
Owner/Operator Telephone: Not reported
Owner/Operator Telephone Ext: Not reported
Owner/Operator Fax: Not reported
Owner/Operator Email: Not reported

Owner/Operator Indicator: Owner
Owner/Operator Name: SAN DIEGO UNIFIED PORT DISTRICT
Legal Status: District
Date Became Current: 1960-01-04 00:00:00.
Date Ended Current: Not reported
Owner/Operator Address: P.O BOX 120488
Owner/Operator City,State,Zip: SAN DIEGO, CA 92112-0488
Owner/Operator Telephone: Not reported
Owner/Operator Telephone Ext: Not reported
Owner/Operator Fax: Not reported
Owner/Operator Email: Not reported

Owner/Operator Indicator: Operator
Owner/Operator Name: GENERAL DYNAMICS NASSCO
Legal Status: Private
Date Became Current: 1963-02-14 00:00:00.
Date Ended Current: Not reported
Owner/Operator Address: Not reported
Owner/Operator City,State,Zip: Not reported
Owner/Operator Telephone: Not reported
Owner/Operator Telephone Ext: Not reported
Owner/Operator Fax: Not reported
Owner/Operator Email: Not reported

Owner/Operator Indicator: Owner
Owner/Operator Name: SAN DIEGO UNIFIED PORT DISTRICT
Legal Status: District
Date Became Current: 1960-01-04 00:00:00.
Date Ended Current: Not reported
Owner/Operator Address: 3165 PACIFIC HIGHWAY
Owner/Operator City,State,Zip: SAN DIEGO, CA 92101
Owner/Operator Telephone: Not reported
Owner/Operator Telephone Ext: Not reported

Map ID
Direction
Distance
Elevation

MAP FINDINGS

Site

Database(s)

EDR ID Number
EPA ID Number

NASCO (Continued)

1000260467

| | |
|--------------------------------|---------------------------------|
| Owner/Operator Fax: | Not reported |
| Owner/Operator Email: | Not reported |
| Owner/Operator Indicator: | Owner |
| Owner/Operator Name: | SAN DIEGO UNIFIED PORT DISTRICT |
| Legal Status: | District |
| Date Became Current: | 1960-01-04 00:00:00. |
| Date Ended Current: | Not reported |
| Owner/Operator Address: | 3165 PACIFIC HIGHWAY |
| Owner/Operator City,State,Zip: | SAN DIEGO, CA 92101 |
| Owner/Operator Telephone: | Not reported |
| Owner/Operator Telephone Ext: | Not reported |
| Owner/Operator Fax: | Not reported |
| Owner/Operator Email: | Not reported |
| Owner/Operator Indicator: | Owner |
| Owner/Operator Name: | SAN DIEGO UNIFIED PORT DISTRICT |
| Legal Status: | District |
| Date Became Current: | 1963-02-14 00:00:00. |
| Date Ended Current: | Not reported |
| Owner/Operator Address: | Not reported |
| Owner/Operator City,State,Zip: | Not reported |
| Owner/Operator Telephone: | Not reported |
| Owner/Operator Telephone Ext: | Not reported |
| Owner/Operator Fax: | Not reported |
| Owner/Operator Email: | Not reported |
| Owner/Operator Indicator: | Operator |
| Owner/Operator Name: | OPERATOR |
| Legal Status: | Private |
| Date Became Current: | 1963-02-14 00:00:00. |
| Date Ended Current: | Not reported |
| Owner/Operator Address: | Not reported |
| Owner/Operator City,State,Zip: | Not reported |
| Owner/Operator Telephone: | Not reported |
| Owner/Operator Telephone Ext: | Not reported |
| Owner/Operator Fax: | Not reported |
| Owner/Operator Email: | Not reported |
| Owner/Operator Indicator: | Operator |
| Owner/Operator Name: | GENERAL DYNAMICS NASSCO |
| Legal Status: | Private |
| Date Became Current: | 1963-02-14 00:00:00. |
| Date Ended Current: | Not reported |
| Owner/Operator Address: | 2798 E. HARBOR DR |
| Owner/Operator City,State,Zip: | SAN DIEGO, CA 92113 |
| Owner/Operator Telephone: | Not reported |
| Owner/Operator Telephone Ext: | Not reported |
| Owner/Operator Fax: | Not reported |
| Owner/Operator Email: | Not reported |
| Owner/Operator Indicator: | Owner |
| Owner/Operator Name: | SAN DIEGO UNIFIED PORT DISTRICT |
| Legal Status: | District |
| Date Became Current: | 1963-02-14 00:00:00. |
| Date Ended Current: | Not reported |
| Owner/Operator Address: | P.O BOX 120488 |

Map ID
Direction
Distance
Elevation

MAP FINDINGS

Site

Database(s)

EDR ID Number
EPA ID Number

NASCO (Continued)

1000260467

| | |
|--------------------------------|--|
| Owner/Operator City,State,Zip: | SAN DIEGO, CA 921 12-0488 |
| Owner/Operator Telephone: | Not reported |
| Owner/Operator Telephone Ext: | Not reported |
| Owner/Operator Fax: | Not reported |
| Owner/Operator Email: | Not reported |
| Owner/Operator Indicator: | Operator |
| Owner/Operator Name: | OPERATOR |
| Legal Status: | Private |
| Date Became Current: | 1960-01-04 00:00:00. |
| Date Ended Current: | Not reported |
| Owner/Operator Address: | Not reported |
| Owner/Operator City,State,Zip: | Not reported |
| Owner/Operator Telephone: | Not reported |
| Owner/Operator Telephone Ext: | Not reported |
| Owner/Operator Fax: | Not reported |
| Owner/Operator Email: | Not reported |
| Owner/Operator Indicator: | Owner |
| Owner/Operator Name: | SAN DIEGO UNIFIED PORT DISTRICT |
| Legal Status: | District |
| Date Became Current: | 1960-01-04 00:00:00. |
| Date Ended Current: | Not reported |
| Owner/Operator Address: | 3165 PACIFIC HIGHWAY |
| Owner/Operator City,State,Zip: | SAN DIEGO, CA 92101 |
| Owner/Operator Telephone: | 619-686-6200 |
| Owner/Operator Telephone Ext: | Not reported |
| Owner/Operator Fax: | Not reported |
| Owner/Operator Email: | CUSTOMERSERVICECENTER@PORTOFSANDIEGO.ORG |
| Owner/Operator Indicator: | Operator |
| Owner/Operator Name: | OPERATOR |
| Legal Status: | Private |
| Date Became Current: | 1960-01-04 00:00:00. |
| Date Ended Current: | Not reported |
| Owner/Operator Address: | Not reported |
| Owner/Operator City,State,Zip: | Not reported |
| Owner/Operator Telephone: | Not reported |
| Owner/Operator Telephone Ext: | Not reported |
| Owner/Operator Fax: | Not reported |
| Owner/Operator Email: | Not reported |
| Owner/Operator Indicator: | Operator |
| Owner/Operator Name: | OPERATOR |
| Legal Status: | Private |
| Date Became Current: | 1960-01-04 00:00:00. |
| Date Ended Current: | Not reported |
| Owner/Operator Address: | Not reported |
| Owner/Operator City,State,Zip: | Not reported |
| Owner/Operator Telephone: | Not reported |
| Owner/Operator Telephone Ext: | Not reported |
| Owner/Operator Fax: | Not reported |
| Owner/Operator Email: | Not reported |
| Historic Generators: | |
| Receive Date: | 2010-02-23 00:00:00.0 |
| Handler Name: | NATIONAL STEEL AND SHIPBUILDING COMPANY |

Map ID
Direction
Distance
Elevation

MAP FINDINGS

Site

Database(s)

EDR ID Number
EPA ID Number

NASCO (Continued)

1000260467

Federal Waste Generator Description: Large Quantity Generator
State District Owner: Not reported
Large Quantity Handler of Universal Waste: Yes
Recognized Trader Importer: No
Recognized Trader Exporter: No
Spent Lead Acid Battery Importer: No
Spent Lead Acid Battery Exporter: No
Current Record: No
Non Storage Recycler Activity: Not reported
Electronic Manifest Broker: Not reported

Receive Date: 2012-04-25 00:00:00.0
Handler Name: NATIONAL STEEL AND SHIPBUILDING (NASSCO)
Federal Waste Generator Description: Large Quantity Generator
State District Owner: Not reported
Large Quantity Handler of Universal Waste: Yes
Recognized Trader Importer: No
Recognized Trader Exporter: No
Spent Lead Acid Battery Importer: No
Spent Lead Acid Battery Exporter: No
Current Record: No
Non Storage Recycler Activity: Not reported
Electronic Manifest Broker: Not reported

Receive Date: 2014-03-01 00:00:00.0
Handler Name: NATIONAL STEEL AND SHIPBUILDING (NASSCO)
Federal Waste Generator Description: Large Quantity Generator
State District Owner: CA
Large Quantity Handler of Universal Waste: Yes
Recognized Trader Importer: No
Recognized Trader Exporter: No
Spent Lead Acid Battery Importer: No
Spent Lead Acid Battery Exporter: No
Current Record: No
Non Storage Recycler Activity: Not reported
Electronic Manifest Broker: Not reported

Receive Date: 2016-02-29 00:00:00.0
Handler Name: GENERAL DYNAMICS - NASSCO
Federal Waste Generator Description: Large Quantity Generator
State District Owner: Not reported
Large Quantity Handler of Universal Waste: Yes
Recognized Trader Importer: No
Recognized Trader Exporter: No
Spent Lead Acid Battery Importer: No
Spent Lead Acid Battery Exporter: No
Current Record: No
Non Storage Recycler Activity: Not reported
Electronic Manifest Broker: Not reported

Receive Date: 2020-02-25 00:00:00.0
Handler Name: GENERAL DYNAMICS - NASSCO
Federal Waste Generator Description: Large Quantity Generator
State District Owner: Not reported
Large Quantity Handler of Universal Waste: Yes
Recognized Trader Importer: No
Recognized Trader Exporter: No

Map ID
Direction
Distance
Elevation

MAP FINDINGS

Site

Database(s)

EDR ID Number
EPA ID Number

NASCO (Continued)

1000260467

| | |
|--|-------------------------------|
| Spent Lead Acid Battery Importer: | No |
| Spent Lead Acid Battery Exporter: | No |
| Current Record: | Yes |
| Non Storage Recycler Activity: | No |
| Electronic Manifest Broker: | No |
| Receive Date: | 1996-09-01 00:00:00.0 |
| Handler Name: | NATIONAL STL SHIPBUILDING CO# |
| Federal Waste Generator Description: | Large Quantity Generator |
| State District Owner: | CA |
| Large Quantity Handler of Universal Waste: | No |
| Recognized Trader Importer: | No |
| Recognized Trader Exporter: | No |
| Spent Lead Acid Battery Importer: | No |
| Spent Lead Acid Battery Exporter: | No |
| Current Record: | No |
| Non Storage Recycler Activity: | Not reported |
| Electronic Manifest Broker: | Not reported |
| Receive Date: | 1980-08-13 00:00:00.0 |
| Handler Name: | NATIONAL STL SHIPBUILDING CO# |
| Federal Waste Generator Description: | Large Quantity Generator |
| State District Owner: | CA |
| Large Quantity Handler of Universal Waste: | No |
| Recognized Trader Importer: | No |
| Recognized Trader Exporter: | No |
| Spent Lead Acid Battery Importer: | No |
| Spent Lead Acid Battery Exporter: | No |
| Current Record: | No |
| Non Storage Recycler Activity: | Not reported |
| Electronic Manifest Broker: | Not reported |
| Receive Date: | 2019-06-12 00:00:00.0 |
| Handler Name: | GENERAL DYNAMICS - NASSCO |
| Federal Waste Generator Description: | Large Quantity Generator |
| State District Owner: | Not reported |
| Large Quantity Handler of Universal Waste: | Yes |
| Recognized Trader Importer: | No |
| Recognized Trader Exporter: | No |
| Spent Lead Acid Battery Importer: | No |
| Spent Lead Acid Battery Exporter: | No |
| Current Record: | No |
| Non Storage Recycler Activity: | No |
| Electronic Manifest Broker: | No |
| Receive Date: | 1990-04-13 00:00:00.0 |
| Handler Name: | NATIONAL STL SHIPBUILDING CO |
| Federal Waste Generator Description: | Large Quantity Generator |
| State District Owner: | Not reported |
| Large Quantity Handler of Universal Waste: | No |
| Recognized Trader Importer: | No |
| Recognized Trader Exporter: | No |
| Spent Lead Acid Battery Importer: | No |
| Spent Lead Acid Battery Exporter: | No |
| Current Record: | No |
| Non Storage Recycler Activity: | Not reported |
| Electronic Manifest Broker: | Not reported |

Map ID
Direction
Distance
Elevation

MAP FINDINGS

Site

Database(s)

EDR ID Number
EPA ID Number

NASCO (Continued)

1000260467

Receive Date: 1992-04-01 00:00:00.0
Handler Name: NATIONAL STEEL & SHIPBUILDING COMPANY
Federal Waste Generator Description: Large Quantity Generator
State District Owner: Not reported
Large Quantity Handler of Universal Waste: No
Recognized Trader Importer: No
Recognized Trader Exporter: No
Spent Lead Acid Battery Importer: No
Spent Lead Acid Battery Exporter: No
Current Record: No
Non Storage Recycler Activity: Not reported
Electronic Manifest Broker: Not reported

Receive Date: 1994-03-30 00:00:00.0
Handler Name: NATIONAL STEEL & SHIPBUILDING
Federal Waste Generator Description: Large Quantity Generator
State District Owner: Not reported
Large Quantity Handler of Universal Waste: No
Recognized Trader Importer: No
Recognized Trader Exporter: No
Spent Lead Acid Battery Importer: No
Spent Lead Acid Battery Exporter: No
Current Record: No
Non Storage Recycler Activity: Not reported
Electronic Manifest Broker: Not reported

Receive Date: 1996-04-01 00:00:00.0
Handler Name: NATIONAL STEEL AND SHIPBUILDING COMPANY
Federal Waste Generator Description: Large Quantity Generator
State District Owner: Not reported
Large Quantity Handler of Universal Waste: No
Recognized Trader Importer: No
Recognized Trader Exporter: No
Spent Lead Acid Battery Importer: No
Spent Lead Acid Battery Exporter: No
Current Record: No
Non Storage Recycler Activity: Not reported
Electronic Manifest Broker: Not reported

Receive Date: 1999-03-04 00:00:00.0
Handler Name: NATIONAL STEEL AND SHIPBUILDING COMPANY
Federal Waste Generator Description: Large Quantity Generator
State District Owner: Not reported
Large Quantity Handler of Universal Waste: No
Recognized Trader Importer: No
Recognized Trader Exporter: No
Spent Lead Acid Battery Importer: No
Spent Lead Acid Battery Exporter: No
Current Record: No
Non Storage Recycler Activity: Not reported
Electronic Manifest Broker: Not reported

Receive Date: 2000-10-12 00:00:00.0
Handler Name: NATIONAL STEEL AND SHIPBUILDING COMPANY
Federal Waste Generator Description: Large Quantity Generator
State District Owner: Not reported
Large Quantity Handler of Universal Waste: No

Map ID
Direction
Distance
Elevation

MAP FINDINGS

Site

Database(s)

EDR ID Number
EPA ID Number

NASCO (Continued)

1000260467

Recognized Trader Importer: No
Recognized Trader Exporter: No
Spent Lead Acid Battery Importer: No
Spent Lead Acid Battery Exporter: No
Current Record: No
Non Storage Recycler Activity: Not reported
Electronic Manifest Broker: Not reported

Receive Date: 2002-02-15 00:00:00.0
Handler Name: NATIONAL STEEL AND SHIPBUILDING COMPANY
Federal Waste Generator Description: Large Quantity Generator
State District Owner: Not reported
Large Quantity Handler of Universal Waste: Yes
Recognized Trader Importer: No
Recognized Trader Exporter: No
Spent Lead Acid Battery Importer: No
Spent Lead Acid Battery Exporter: No
Current Record: No
Non Storage Recycler Activity: Not reported
Electronic Manifest Broker: Not reported

Receive Date: 2004-02-16 00:00:00.0
Handler Name: NATIONAL STEEL AND SHIPBUILDING COMPANY
Federal Waste Generator Description: Large Quantity Generator
State District Owner: Not reported
Large Quantity Handler of Universal Waste: Yes
Recognized Trader Importer: No
Recognized Trader Exporter: No
Spent Lead Acid Battery Importer: No
Spent Lead Acid Battery Exporter: No
Current Record: No
Non Storage Recycler Activity: Not reported
Electronic Manifest Broker: Not reported

Receive Date: 2006-02-22 00:00:00.0
Handler Name: NATIONAL STEEL AND SHIPBUILDING COMPANY
Federal Waste Generator Description: Large Quantity Generator
State District Owner: Not reported
Large Quantity Handler of Universal Waste: Yes
Recognized Trader Importer: No
Recognized Trader Exporter: No
Spent Lead Acid Battery Importer: No
Spent Lead Acid Battery Exporter: No
Current Record: No
Non Storage Recycler Activity: Not reported
Electronic Manifest Broker: Not reported

Receive Date: 2008-02-29 00:00:00.0
Handler Name: NATIONAL STEEL AND SHIPBUILDING COMPANY
Federal Waste Generator Description: Large Quantity Generator
State District Owner: Not reported
Large Quantity Handler of Universal Waste: Yes
Recognized Trader Importer: No
Recognized Trader Exporter: No
Spent Lead Acid Battery Importer: No
Spent Lead Acid Battery Exporter: No
Current Record: No

Map ID
Direction
Distance
Elevation

MAP FINDINGS

Site

Database(s)

EDR ID Number
EPA ID Number

NASCO (Continued)

1000260467

Non Storage Recycler Activity: Not reported
Electronic Manifest Broker: Not reported

List of NAICS Codes and Descriptions:

NAICS Code: 336611
NAICS Description: SHIP BUILDING AND REPAIRING

Facility Has Received Notices of Violation:

Found Violation: No
Agency Which Determined Violation: Not reported
Violation Short Description: Not reported
Date Violation was Determined: Not reported
Actual Return to Compliance Date: Not reported
Return to Compliance Qualifier: Not reported
Violation Responsible Agency: Not reported
Scheduled Compliance Date: Not reported
Enforcement Identifier: Not reported
Date of Enforcement Action: Not reported
Enforcement Responsible Agency: Not reported
Enforcement Docket Number: Not reported
Enforcement Attorney: Not reported
Corrective Action Component: Not reported
Appeal Initiated Date: Not reported
Appeal Resolution Date: Not reported
Disposition Status Date: Not reported
Disposition Status: Not reported
Disposition Status Description: Not reported
Consent/Final Order Sequence Number: Not reported
Consent/Final Order Respondent Name: Not reported
Consent/Final Order Lead Agency: Not reported
Enforcement Type: Not reported
Enforcement Responsible Person: Not reported
Enforcement Responsible Sub-Organization: Not reported
SEP Sequence Number: Not reported
SEP Expenditure Amount: Not reported
SEP Scheduled Completion Date: Not reported
SEP Actual Date: Not reported
SEP Defaulted Date: Not reported
SEP Type: Not reported
SEP Type Description: Not reported
Proposed Amount: Not reported
Final Monetary Amount: Not reported
Paid Amount: Not reported
Final Count: Not reported
Final Amount: Not reported

Found Violation: Yes
Agency Which Determined Violation: State
Violation Short Description: Generators - General
Date Violation was Determined: 2004-04-22 00:00:00.0
Actual Return to Compliance Date: 2004-07-06 00:00:00.0
Return to Compliance Qualifier: Observed
Violation Responsible Agency: State
Scheduled Compliance Date: Not reported
Enforcement Identifier: Not reported
Date of Enforcement Action: Not reported

Map ID
Direction
Distance
Elevation

MAP FINDINGS

Site

Database(s)

EDR ID Number
EPA ID Number

NASCO (Continued)

1000260467

| | |
|---|-----------------------|
| Enforcement Responsible Agency: | Not reported |
| Enforcement Docket Number: | Not reported |
| Enforcement Attorney: | Not reported |
| Corrective Action Component: | Not reported |
| Appeal Initiated Date: | Not reported |
| Appeal Resolution Date: | Not reported |
| Disposition Status Date: | Not reported |
| Disposition Status: | Not reported |
| Disposition Status Description: | Not reported |
| Consent/Final Order Sequence Number: | Not reported |
| Consent/Final Order Respondent Name: | Not reported |
| Consent/Final Order Lead Agency: | Not reported |
| Enforcement Type: | Not reported |
| Enforcement Responsible Person: | Not reported |
| Enforcement Responsible Sub-Organization: | Not reported |
| SEP Sequence Number: | Not reported |
| SEP Expenditure Amount: | Not reported |
| SEP Scheduled Completion Date: | Not reported |
| SEP Actual Date: | Not reported |
| SEP Defaulted Date: | Not reported |
| SEP Type: | Not reported |
| SEP Type Description: | Not reported |
| Proposed Amount: | Not reported |
| Final Monetary Amount: | Not reported |
| Paid Amount: | Not reported |
| Final Count: | Not reported |
| Final Amount: | Not reported |
| Found Violation: | Yes |
| Agency Which Determined Violation: | State |
| Violation Short Description: | Generators - General |
| Date Violation was Determined: | 1986-03-25 00:00:00.0 |
| Actual Return to Compliance Date: | 1991-12-05 00:00:00.0 |
| Return to Compliance Qualifier: | Unverifiable |
| Violation Responsible Agency: | State |
| Scheduled Compliance Date: | Not reported |
| Enforcement Identifier: | Not reported |
| Date of Enforcement Action: | Not reported |
| Enforcement Responsible Agency: | Not reported |
| Enforcement Docket Number: | Not reported |
| Enforcement Attorney: | Not reported |
| Corrective Action Component: | Not reported |
| Appeal Initiated Date: | Not reported |
| Appeal Resolution Date: | Not reported |
| Disposition Status Date: | Not reported |
| Disposition Status: | Not reported |
| Disposition Status Description: | Not reported |
| Consent/Final Order Sequence Number: | Not reported |
| Consent/Final Order Respondent Name: | Not reported |
| Consent/Final Order Lead Agency: | Not reported |
| Enforcement Type: | Not reported |
| Enforcement Responsible Person: | Not reported |
| Enforcement Responsible Sub-Organization: | Not reported |
| SEP Sequence Number: | Not reported |
| SEP Expenditure Amount: | Not reported |
| SEP Scheduled Completion Date: | Not reported |
| SEP Actual Date: | Not reported |

Map ID
Direction
Distance
Elevation

MAP FINDINGS

Site

Database(s)

EDR ID Number
EPA ID Number

NASCO (Continued)

1000260467

| | |
|---|-----------------------|
| SEP Defaulted Date: | Not reported |
| SEP Type: | Not reported |
| SEP Type Description: | Not reported |
| Proposed Amount: | Not reported |
| Final Monetary Amount: | Not reported |
| Paid Amount: | Not reported |
| Final Count: | Not reported |
| Final Amount: | Not reported |
| Found Violation: | Yes |
| Agency Which Determined Violation: | State |
| Violation Short Description: | Generators - General |
| Date Violation was Determined: | 2006-04-26 00:00:00.0 |
| Actual Return to Compliance Date: | 2006-06-12 00:00:00.0 |
| Return to Compliance Qualifier: | Observed |
| Violation Responsible Agency: | State |
| Scheduled Compliance Date: | Not reported |
| Enforcement Identifier: | 501 |
| Date of Enforcement Action: | 2006-04-26 00:00:00.0 |
| Enforcement Responsible Agency: | State |
| Enforcement Docket Number: | Not reported |
| Enforcement Attorney: | Not reported |
| Corrective Action Component: | No |
| Appeal Initiated Date: | Not reported |
| Appeal Resolution Date: | Not reported |
| Disposition Status Date: | Not reported |
| Disposition Status: | Not reported |
| Disposition Status Description: | Not reported |
| Consent/Final Order Sequence Number: | Not reported |
| Consent/Final Order Respondent Name: | Not reported |
| Consent/Final Order Lead Agency: | Not reported |
| Enforcement Type: | WRITTEN INFORMAL |
| Enforcement Responsible Person: | Not reported |
| Enforcement Responsible Sub-Organization: | Not reported |
| SEP Sequence Number: | Not reported |
| SEP Expenditure Amount: | Not reported |
| SEP Scheduled Completion Date: | Not reported |
| SEP Actual Date: | Not reported |
| SEP Defaulted Date: | Not reported |
| SEP Type: | Not reported |
| SEP Type Description: | Not reported |
| Proposed Amount: | Not reported |
| Final Monetary Amount: | Not reported |
| Paid Amount: | Not reported |
| Final Count: | Not reported |
| Final Amount: | Not reported |
| Found Violation: | No |
| Agency Which Determined Violation: | Not reported |
| Violation Short Description: | Not reported |
| Date Violation was Determined: | Not reported |
| Actual Return to Compliance Date: | Not reported |
| Return to Compliance Qualifier: | Not reported |
| Violation Responsible Agency: | Not reported |
| Scheduled Compliance Date: | Not reported |
| Enforcement Identifier: | Not reported |
| Date of Enforcement Action: | Not reported |

Map ID
Direction
Distance
Elevation

MAP FINDINGS

Site

Database(s)

EDR ID Number
EPA ID Number

NASCO (Continued)

1000260467

| | |
|---|-----------------------|
| Enforcement Responsible Agency: | Not reported |
| Enforcement Docket Number: | Not reported |
| Enforcement Attorney: | Not reported |
| Corrective Action Component: | Not reported |
| Appeal Initiated Date: | Not reported |
| Appeal Resolution Date: | Not reported |
| Disposition Status Date: | Not reported |
| Disposition Status: | Not reported |
| Disposition Status Description: | Not reported |
| Consent/Final Order Sequence Number: | Not reported |
| Consent/Final Order Respondent Name: | Not reported |
| Consent/Final Order Lead Agency: | Not reported |
| Enforcement Type: | Not reported |
| Enforcement Responsible Person: | Not reported |
| Enforcement Responsible Sub-Organization: | Not reported |
| SEP Sequence Number: | Not reported |
| SEP Expenditure Amount: | Not reported |
| SEP Scheduled Completion Date: | Not reported |
| SEP Actual Date: | Not reported |
| SEP Defaulted Date: | Not reported |
| SEP Type: | Not reported |
| SEP Type Description: | Not reported |
| Proposed Amount: | Not reported |
| Final Monetary Amount: | Not reported |
| Paid Amount: | Not reported |
| Final Count: | Not reported |
| Final Amount: | Not reported |
| Found Violation: | Yes |
| Agency Which Determined Violation: | State |
| Violation Short Description: | Generators - General |
| Date Violation was Determined: | 2006-04-26 00:00:00.0 |
| Actual Return to Compliance Date: | 2006-06-12 00:00:00.0 |
| Return to Compliance Qualifier: | Observed |
| Violation Responsible Agency: | State |
| Scheduled Compliance Date: | Not reported |
| Enforcement Identifier: | 501 |
| Date of Enforcement Action: | 2006-04-26 00:00:00.0 |
| Enforcement Responsible Agency: | State |
| Enforcement Docket Number: | Not reported |
| Enforcement Attorney: | Not reported |
| Corrective Action Component: | No |
| Appeal Initiated Date: | Not reported |
| Appeal Resolution Date: | Not reported |
| Disposition Status Date: | Not reported |
| Disposition Status: | Not reported |
| Disposition Status Description: | Not reported |
| Consent/Final Order Sequence Number: | Not reported |
| Consent/Final Order Respondent Name: | Not reported |
| Consent/Final Order Lead Agency: | Not reported |
| Enforcement Type: | WRITTEN INFORMAL |
| Enforcement Responsible Person: | Not reported |
| Enforcement Responsible Sub-Organization: | Not reported |
| SEP Sequence Number: | Not reported |
| SEP Expenditure Amount: | Not reported |
| SEP Scheduled Completion Date: | Not reported |
| SEP Actual Date: | Not reported |

Map ID
Direction
Distance
Elevation

MAP FINDINGS

Site

Database(s)

EDR ID Number
EPA ID Number

NASCO (Continued)

1000260467

| | |
|---|----------------------------|
| SEP Defaulted Date: | Not reported |
| SEP Type: | Not reported |
| SEP Type Description: | Not reported |
| Proposed Amount: | Not reported |
| Final Monetary Amount: | Not reported |
| Paid Amount: | Not reported |
| Final Count: | Not reported |
| Final Amount: | Not reported |
| Found Violation: | Yes |
| Agency Which Determined Violation: | EPA |
| Violation Short Description: | Generators - Pre-transport |
| Date Violation was Determined: | 2005-11-16 00:00:00.0 |
| Actual Return to Compliance Date: | 2006-04-17 00:00:00.0 |
| Return to Compliance Qualifier: | Documented |
| Violation Responsible Agency: | EPA |
| Scheduled Compliance Date: | Not reported |
| Enforcement Identifier: | 001 |
| Date of Enforcement Action: | 2005-12-19 00:00:00.0 |
| Enforcement Responsible Agency: | EPA |
| Enforcement Docket Number: | Not reported |
| Enforcement Attorney: | Not reported |
| Corrective Action Component: | No |
| Appeal Initiated Date: | Not reported |
| Appeal Resolution Date: | Not reported |
| Disposition Status Date: | Not reported |
| Disposition Status: | Not reported |
| Disposition Status Description: | Not reported |
| Consent/Final Order Sequence Number: | Not reported |
| Consent/Final Order Respondent Name: | Not reported |
| Consent/Final Order Lead Agency: | Not reported |
| Enforcement Type: | Not reported |
| Enforcement Responsible Person: | CSEIT |
| Enforcement Responsible Sub-Organization: | Not reported |
| SEP Sequence Number: | Not reported |
| SEP Expenditure Amount: | Not reported |
| SEP Scheduled Completion Date: | Not reported |
| SEP Actual Date: | Not reported |
| SEP Defaulted Date: | Not reported |
| SEP Type: | Not reported |
| SEP Type Description: | Not reported |
| Proposed Amount: | Not reported |
| Final Monetary Amount: | Not reported |
| Paid Amount: | Not reported |
| Final Count: | Not reported |
| Final Amount: | Not reported |
| Found Violation: | Yes |
| Agency Which Determined Violation: | State |
| Violation Short Description: | Generators - General |
| Date Violation was Determined: | 2004-04-22 00:00:00.0 |
| Actual Return to Compliance Date: | 2004-07-06 00:00:00.0 |
| Return to Compliance Qualifier: | Observed |
| Violation Responsible Agency: | State |
| Scheduled Compliance Date: | Not reported |
| Enforcement Identifier: | Not reported |
| Date of Enforcement Action: | Not reported |

Map ID
Direction
Distance
Elevation

MAP FINDINGS

Site

Database(s)

EDR ID Number
EPA ID Number

NASCO (Continued)

1000260467

| | |
|---|-----------------------|
| Enforcement Responsible Agency: | Not reported |
| Enforcement Docket Number: | Not reported |
| Enforcement Attorney: | Not reported |
| Corrective Action Component: | Not reported |
| Appeal Initiated Date: | Not reported |
| Appeal Resolution Date: | Not reported |
| Disposition Status Date: | Not reported |
| Disposition Status: | Not reported |
| Disposition Status Description: | Not reported |
| Consent/Final Order Sequence Number: | Not reported |
| Consent/Final Order Respondent Name: | Not reported |
| Consent/Final Order Lead Agency: | Not reported |
| Enforcement Type: | Not reported |
| Enforcement Responsible Person: | Not reported |
| Enforcement Responsible Sub-Organization: | Not reported |
| SEP Sequence Number: | Not reported |
| SEP Expenditure Amount: | Not reported |
| SEP Scheduled Completion Date: | Not reported |
| SEP Actual Date: | Not reported |
| SEP Defaulted Date: | Not reported |
| SEP Type: | Not reported |
| SEP Type Description: | Not reported |
| Proposed Amount: | Not reported |
| Final Monetary Amount: | Not reported |
| Paid Amount: | Not reported |
| Final Count: | Not reported |
| Final Amount: | Not reported |
| Found Violation: | Yes |
| Agency Which Determined Violation: | State |
| Violation Short Description: | Generators - General |
| Date Violation was Determined: | 2004-04-22 00:00:00.0 |
| Actual Return to Compliance Date: | 2004-07-06 00:00:00.0 |
| Return to Compliance Qualifier: | Observed |
| Violation Responsible Agency: | State |
| Scheduled Compliance Date: | Not reported |
| Enforcement Identifier: | Not reported |
| Date of Enforcement Action: | Not reported |
| Enforcement Responsible Agency: | Not reported |
| Enforcement Docket Number: | Not reported |
| Enforcement Attorney: | Not reported |
| Corrective Action Component: | Not reported |
| Appeal Initiated Date: | Not reported |
| Appeal Resolution Date: | Not reported |
| Disposition Status Date: | Not reported |
| Disposition Status: | Not reported |
| Disposition Status Description: | Not reported |
| Consent/Final Order Sequence Number: | Not reported |
| Consent/Final Order Respondent Name: | Not reported |
| Consent/Final Order Lead Agency: | Not reported |
| Enforcement Type: | Not reported |
| Enforcement Responsible Person: | Not reported |
| Enforcement Responsible Sub-Organization: | Not reported |
| SEP Sequence Number: | Not reported |
| SEP Expenditure Amount: | Not reported |
| SEP Scheduled Completion Date: | Not reported |
| SEP Actual Date: | Not reported |

Map ID
Direction
Distance
Elevation

MAP FINDINGS

Site

Database(s)

EDR ID Number
EPA ID Number

NASCO (Continued)

1000260467

SEP Defaulted Date: Not reported
SEP Type: Not reported
SEP Type Description: Not reported
Proposed Amount: Not reported
Final Monetary Amount: Not reported
Paid Amount: Not reported
Final Count: Not reported
Final Amount: Not reported

Found Violation: Yes
Agency Which Determined Violation: State
Violation Short Description: Generators - General
Date Violation was Determined: 2015-03-05 00:00:00.0
Actual Return to Compliance Date: 2015-04-02 00:00:00.0
Return to Compliance Qualifier: Documented
Violation Responsible Agency: State
Scheduled Compliance Date: Not reported
Enforcement Identifier: Not reported
Date of Enforcement Action: Not reported
Enforcement Responsible Agency: Not reported
Enforcement Docket Number: Not reported
Enforcement Attorney: Not reported
Corrective Action Component: Not reported
Appeal Initiated Date: Not reported
Appeal Resolution Date: Not reported
Disposition Status Date: Not reported
Disposition Status: Not reported
Disposition Status Description: Not reported
Consent/Final Order Sequence Number: Not reported
Consent/Final Order Respondent Name: Not reported
Consent/Final Order Lead Agency: Not reported
Enforcement Type: Not reported
Enforcement Responsible Person: Not reported
Enforcement Responsible Sub-Organization: Not reported
SEP Sequence Number: Not reported
SEP Expenditure Amount: Not reported
SEP Scheduled Completion Date: Not reported
SEP Actual Date: Not reported
SEP Defaulted Date: Not reported
SEP Type: Not reported
SEP Type Description: Not reported
Proposed Amount: Not reported
Final Monetary Amount: Not reported
Paid Amount: Not reported
Final Count: Not reported
Final Amount: Not reported

Found Violation: Yes
Agency Which Determined Violation: State
Violation Short Description: Generators - Pre-transport
Date Violation was Determined: 2015-03-05 00:00:00.0
Actual Return to Compliance Date: 2015-03-09 00:00:00.0
Return to Compliance Qualifier: Documented
Violation Responsible Agency: State
Scheduled Compliance Date: Not reported
Enforcement Identifier: Not reported
Date of Enforcement Action: Not reported

Map ID
Direction
Distance
Elevation

MAP FINDINGS

Site

Database(s)

EDR ID Number
EPA ID Number

NASCO (Continued)

1000260467

| | |
|---|-----------------------|
| Enforcement Responsible Agency: | Not reported |
| Enforcement Docket Number: | Not reported |
| Enforcement Attorney: | Not reported |
| Corrective Action Component: | Not reported |
| Appeal Initiated Date: | Not reported |
| Appeal Resolution Date: | Not reported |
| Disposition Status Date: | Not reported |
| Disposition Status: | Not reported |
| Disposition Status Description: | Not reported |
| Consent/Final Order Sequence Number: | Not reported |
| Consent/Final Order Respondent Name: | Not reported |
| Consent/Final Order Lead Agency: | Not reported |
| Enforcement Type: | Not reported |
| Enforcement Responsible Person: | Not reported |
| Enforcement Responsible Sub-Organization: | Not reported |
| SEP Sequence Number: | Not reported |
| SEP Expenditure Amount: | Not reported |
| SEP Scheduled Completion Date: | Not reported |
| SEP Actual Date: | Not reported |
| SEP Defaulted Date: | Not reported |
| SEP Type: | Not reported |
| SEP Type Description: | Not reported |
| Proposed Amount: | Not reported |
| Final Monetary Amount: | Not reported |
| Paid Amount: | Not reported |
| Final Count: | Not reported |
| Final Amount: | Not reported |
| Found Violation: | Yes |
| Agency Which Determined Violation: | State |
| Violation Short Description: | Generators - General |
| Date Violation was Determined: | 1993-03-09 00:00:00.0 |
| Actual Return to Compliance Date: | 1994-05-23 00:00:00.0 |
| Return to Compliance Qualifier: | Unverifiable |
| Violation Responsible Agency: | State |
| Scheduled Compliance Date: | Not reported |
| Enforcement Identifier: | Not reported |
| Date of Enforcement Action: | Not reported |
| Enforcement Responsible Agency: | Not reported |
| Enforcement Docket Number: | Not reported |
| Enforcement Attorney: | Not reported |
| Corrective Action Component: | Not reported |
| Appeal Initiated Date: | Not reported |
| Appeal Resolution Date: | Not reported |
| Disposition Status Date: | Not reported |
| Disposition Status: | Not reported |
| Disposition Status Description: | Not reported |
| Consent/Final Order Sequence Number: | Not reported |
| Consent/Final Order Respondent Name: | Not reported |
| Consent/Final Order Lead Agency: | Not reported |
| Enforcement Type: | Not reported |
| Enforcement Responsible Person: | Not reported |
| Enforcement Responsible Sub-Organization: | Not reported |
| SEP Sequence Number: | Not reported |
| SEP Expenditure Amount: | Not reported |
| SEP Scheduled Completion Date: | Not reported |
| SEP Actual Date: | Not reported |

Map ID
Direction
Distance
Elevation

MAP FINDINGS

Site

Database(s)

EDR ID Number
EPA ID Number

NASCO (Continued)

1000260467

| | |
|---|----------------------------|
| SEP Defaulted Date: | Not reported |
| SEP Type: | Not reported |
| SEP Type Description: | Not reported |
| Proposed Amount: | Not reported |
| Final Monetary Amount: | Not reported |
| Paid Amount: | Not reported |
| Final Count: | Not reported |
| Final Amount: | Not reported |
| Found Violation: | No |
| Agency Which Determined Violation: | Not reported |
| Violation Short Description: | Not reported |
| Date Violation was Determined: | Not reported |
| Actual Return to Compliance Date: | Not reported |
| Return to Compliance Qualifier: | Not reported |
| Violation Responsible Agency: | Not reported |
| Scheduled Compliance Date: | Not reported |
| Enforcement Identifier: | Not reported |
| Date of Enforcement Action: | Not reported |
| Enforcement Responsible Agency: | Not reported |
| Enforcement Docket Number: | Not reported |
| Enforcement Attorney: | Not reported |
| Corrective Action Component: | Not reported |
| Appeal Initiated Date: | Not reported |
| Appeal Resolution Date: | Not reported |
| Disposition Status Date: | Not reported |
| Disposition Status: | Not reported |
| Disposition Status Description: | Not reported |
| Consent/Final Order Sequence Number: | Not reported |
| Consent/Final Order Respondent Name: | Not reported |
| Consent/Final Order Lead Agency: | Not reported |
| Enforcement Type: | Not reported |
| Enforcement Responsible Person: | Not reported |
| Enforcement Responsible Sub-Organization: | Not reported |
| SEP Sequence Number: | Not reported |
| SEP Expenditure Amount: | Not reported |
| SEP Scheduled Completion Date: | Not reported |
| SEP Actual Date: | Not reported |
| SEP Defaulted Date: | Not reported |
| SEP Type: | Not reported |
| SEP Type Description: | Not reported |
| Proposed Amount: | Not reported |
| Final Monetary Amount: | Not reported |
| Paid Amount: | Not reported |
| Final Count: | Not reported |
| Final Amount: | Not reported |
| Found Violation: | Yes |
| Agency Which Determined Violation: | EPA |
| Violation Short Description: | Generators - Pre-transport |
| Date Violation was Determined: | 2005-11-16 00:00:00.0 |
| Actual Return to Compliance Date: | 2006-04-17 00:00:00.0 |
| Return to Compliance Qualifier: | Documented |
| Violation Responsible Agency: | EPA |
| Scheduled Compliance Date: | Not reported |
| Enforcement Identifier: | 001 |
| Date of Enforcement Action: | 2006-04-17 00:00:00.0 |

Map ID
Direction
Distance
Elevation

MAP FINDINGS

Site

Database(s)

EDR ID Number
EPA ID Number

NASCO (Continued)

1000260467

| | |
|---|-----------------------|
| Enforcement Responsible Agency: | EPA |
| Enforcement Docket Number: | Not reported |
| Enforcement Attorney: | Not reported |
| Corrective Action Component: | No |
| Appeal Initiated Date: | Not reported |
| Appeal Resolution Date: | Not reported |
| Disposition Status Date: | Not reported |
| Disposition Status: | Not reported |
| Disposition Status Description: | Not reported |
| Consent/Final Order Sequence Number: | Not reported |
| Consent/Final Order Respondent Name: | Not reported |
| Consent/Final Order Lead Agency: | Not reported |
| Enforcement Type: | WRITTEN INFORMAL |
| Enforcement Responsible Person: | CSEIT |
| Enforcement Responsible Sub-Organization: | Not reported |
| SEP Sequence Number: | Not reported |
| SEP Expenditure Amount: | Not reported |
| SEP Scheduled Completion Date: | Not reported |
| SEP Actual Date: | Not reported |
| SEP Defaulted Date: | Not reported |
| SEP Type: | Not reported |
| SEP Type Description: | Not reported |
| Proposed Amount: | Not reported |
| Final Monetary Amount: | Not reported |
| Paid Amount: | Not reported |
| Final Count: | Not reported |
| Final Amount: | Not reported |
| Found Violation: | Yes |
| Agency Which Determined Violation: | State |
| Violation Short Description: | Generators - General |
| Date Violation was Determined: | 2004-04-22 00:00:00.0 |
| Actual Return to Compliance Date: | 2004-07-06 00:00:00.0 |
| Return to Compliance Qualifier: | Observed |
| Violation Responsible Agency: | State |
| Scheduled Compliance Date: | Not reported |
| Enforcement Identifier: | Not reported |
| Date of Enforcement Action: | Not reported |
| Enforcement Responsible Agency: | Not reported |
| Enforcement Docket Number: | Not reported |
| Enforcement Attorney: | Not reported |
| Corrective Action Component: | Not reported |
| Appeal Initiated Date: | Not reported |
| Appeal Resolution Date: | Not reported |
| Disposition Status Date: | Not reported |
| Disposition Status: | Not reported |
| Disposition Status Description: | Not reported |
| Consent/Final Order Sequence Number: | Not reported |
| Consent/Final Order Respondent Name: | Not reported |
| Consent/Final Order Lead Agency: | Not reported |
| Enforcement Type: | Not reported |
| Enforcement Responsible Person: | Not reported |
| Enforcement Responsible Sub-Organization: | Not reported |
| SEP Sequence Number: | Not reported |
| SEP Expenditure Amount: | Not reported |
| SEP Scheduled Completion Date: | Not reported |
| SEP Actual Date: | Not reported |

Map ID
Direction
Distance
Elevation

MAP FINDINGS

Site

Database(s)

EDR ID Number
EPA ID Number

NASCO (Continued)

1000260467

SEP Defaulted Date: Not reported
SEP Type: Not reported
SEP Type Description: Not reported
Proposed Amount: Not reported
Final Monetary Amount: Not reported
Paid Amount: Not reported
Final Count: Not reported
Final Amount: Not reported

Found Violation: No
Agency Which Determined Violation: Not reported
Violation Short Description: Not reported
Date Violation was Determined: Not reported
Actual Return to Compliance Date: Not reported
Return to Compliance Qualifier: Not reported
Violation Responsible Agency: Not reported
Scheduled Compliance Date: Not reported
Enforcement Identifier: Not reported
Date of Enforcement Action: Not reported
Enforcement Responsible Agency: Not reported
Enforcement Docket Number: Not reported
Enforcement Attorney: Not reported
Corrective Action Component: Not reported
Appeal Initiated Date: Not reported
Appeal Resolution Date: Not reported
Disposition Status Date: Not reported
Disposition Status: Not reported
Disposition Status Description: Not reported
Consent/Final Order Sequence Number: Not reported
Consent/Final Order Respondent Name: Not reported
Consent/Final Order Lead Agency: Not reported
Enforcement Type: Not reported
Enforcement Responsible Person: Not reported
Enforcement Responsible Sub-Organization: Not reported
SEP Sequence Number: Not reported
SEP Expenditure Amount: Not reported
SEP Scheduled Completion Date: Not reported
SEP Actual Date: Not reported
SEP Defaulted Date: Not reported
SEP Type: Not reported
SEP Type Description: Not reported
Proposed Amount: Not reported
Final Monetary Amount: Not reported
Paid Amount: Not reported
Final Count: Not reported
Final Amount: Not reported

Found Violation: Yes
Agency Which Determined Violation: State
Violation Short Description: Generators - General
Date Violation was Determined: 1994-05-23 00:00:00.0
Actual Return to Compliance Date: 1999-05-23 00:00:00.0
Return to Compliance Qualifier: Not Resolved
Violation Responsible Agency: State
Scheduled Compliance Date: Not reported
Enforcement Identifier: Not reported
Date of Enforcement Action: Not reported

Map ID
Direction
Distance
Elevation

MAP FINDINGS

Site

Database(s)

EDR ID Number
EPA ID Number

NASCO (Continued)

1000260467

Enforcement Responsible Agency: Not reported
Enforcement Docket Number: Not reported
Enforcement Attorney: Not reported
Corrective Action Component: Not reported
Appeal Initiated Date: Not reported
Appeal Resolution Date: Not reported
Disposition Status Date: Not reported
Disposition Status: Not reported
Disposition Status Description: Not reported
Consent/Final Order Sequence Number: Not reported
Consent/Final Order Respondent Name: Not reported
Consent/Final Order Lead Agency: Not reported
Enforcement Type: Not reported
Enforcement Responsible Person: Not reported
Enforcement Responsible Sub-Organization: Not reported
SEP Sequence Number: Not reported
SEP Expenditure Amount: Not reported
SEP Scheduled Completion Date: Not reported
SEP Actual Date: Not reported
SEP Defaulted Date: Not reported
SEP Type: Not reported
SEP Type Description: Not reported
Proposed Amount: Not reported
Final Monetary Amount: Not reported
Paid Amount: Not reported
Final Count: Not reported
Final Amount: Not reported

Evaluation Action Summary:

Evaluation Date: 2017-06-07 00:00:00.0
Evaluation Responsible Agency: State
Found Violation: No
Evaluation Type Description: COMPLIANCE EVALUATION INSPECTION ON-SITE
Evaluation Responsible Person Identifier: Not reported
Evaluation Responsible Sub-Organization: Not reported
Actual Return to Compliance Date: Not reported
Scheduled Compliance Date: Not reported
Date of Request: Not reported
Date Response Received: Not reported
Request Agency: Not reported
Former Citation: Not reported

Evaluation Date: 2004-04-22 00:00:00.0
Evaluation Responsible Agency: State Contractor/Grantee
Found Violation: Yes
Evaluation Type Description: COMPLIANCE EVALUATION INSPECTION ON-SITE
Evaluation Responsible Person Identifier: Not reported
Evaluation Responsible Sub-Organization: Not reported
Actual Return to Compliance Date: 2004-07-06 00:00:00.0
Scheduled Compliance Date: Not reported
Date of Request: Not reported
Date Response Received: Not reported
Request Agency: Not reported
Former Citation: Not reported

Evaluation Date: 1986-03-25 00:00:00.0
Evaluation Responsible Agency: State Contractor/Grantee

Map ID
Direction
Distance
Elevation

MAP FINDINGS

Site

Database(s)

EDR ID Number
EPA ID Number

NASCO (Continued)

1000260467

| | |
|---|--|
| Found Violation: | Yes |
| Evaluation Type Description: | COMPLIANCE EVALUATION INSPECTION ON-SITE |
| Evaluation Responsible Person Identifier: | R9EPA |
| Evaluation Responsible Sub-Organization: | Not reported |
| Actual Return to Compliance Date: | 1991-12-05 00:00:00.0 |
| Scheduled Compliance Date: | Not reported |
| Date of Request: | Not reported |
| Date Response Received: | Not reported |
| Request Agency: | Not reported |
| Former Citation: | Not reported |
| Evaluation Date: | 1991-12-05 00:00:00.0 |
| Evaluation Responsible Agency: | State Contractor/Grantee |
| Found Violation: | Yes |
| Evaluation Type Description: | COMPLIANCE EVALUATION INSPECTION ON-SITE |
| Evaluation Responsible Person Identifier: | R9STA |
| Evaluation Responsible Sub-Organization: | Not reported |
| Actual Return to Compliance Date: | 2006-06-12 00:00:00.0 |
| Scheduled Compliance Date: | Not reported |
| Date of Request: | Not reported |
| Date Response Received: | Not reported |
| Request Agency: | Not reported |
| Former Citation: | Not reported |
| Evaluation Date: | 1986-03-25 00:00:00.0 |
| Evaluation Responsible Agency: | State Contractor/Grantee |
| Found Violation: | No |
| Evaluation Type Description: | NON-FINANCIAL RECORD REVIEW |
| Evaluation Responsible Person Identifier: | R9EPA |
| Evaluation Responsible Sub-Organization: | Not reported |
| Actual Return to Compliance Date: | Not reported |
| Scheduled Compliance Date: | Not reported |
| Date of Request: | Not reported |
| Date Response Received: | Not reported |
| Request Agency: | Not reported |
| Former Citation: | Not reported |
| Evaluation Date: | 2006-04-26 00:00:00.0 |
| Evaluation Responsible Agency: | Local |
| Found Violation: | Yes |
| Evaluation Type Description: | COMPLIANCE EVALUATION INSPECTION ON-SITE |
| Evaluation Responsible Person Identifier: | Not reported |
| Evaluation Responsible Sub-Organization: | Not reported |
| Actual Return to Compliance Date: | 2006-06-12 00:00:00.0 |
| Scheduled Compliance Date: | Not reported |
| Date of Request: | Not reported |
| Date Response Received: | Not reported |
| Request Agency: | Not reported |
| Former Citation: | Not reported |
| Evaluation Date: | 2005-11-16 00:00:00.0 |
| Evaluation Responsible Agency: | EPA |
| Found Violation: | Yes |
| Evaluation Type Description: | COMPLIANCE EVALUATION INSPECTION ON-SITE |
| Evaluation Responsible Person Identifier: | CSEIT |
| Evaluation Responsible Sub-Organization: | Not reported |
| Actual Return to Compliance Date: | 2006-04-17 00:00:00.0 |

Map ID
Direction
Distance
Elevation

MAP FINDINGS

Site

Database(s)

EDR ID Number
EPA ID Number

NASCO (Continued)

1000260467

| | |
|---|--|
| Scheduled Compliance Date: | Not reported |
| Date of Request: | Not reported |
| Date Response Received: | Not reported |
| Request Agency: | Not reported |
| Former Citation: | Not reported |
| Evaluation Date: | 2004-04-22 00:00:00.0 |
| Evaluation Responsible Agency: | State Contractor/Grantee |
| Found Violation: | Yes |
| Evaluation Type Description: | COMPLIANCE EVALUATION INSPECTION ON-SITE |
| Evaluation Responsible Person Identifier: | Not reported |
| Evaluation Responsible Sub-Organization: | Not reported |
| Actual Return to Compliance Date: | 2004-07-06 00:00:00.0 |
| Scheduled Compliance Date: | Not reported |
| Date of Request: | Not reported |
| Date Response Received: | Not reported |
| Request Agency: | Not reported |
| Former Citation: | Not reported |
| Evaluation Date: | 2004-04-22 00:00:00.0 |
| Evaluation Responsible Agency: | State Contractor/Grantee |
| Found Violation: | Yes |
| Evaluation Type Description: | COMPLIANCE EVALUATION INSPECTION ON-SITE |
| Evaluation Responsible Person Identifier: | Not reported |
| Evaluation Responsible Sub-Organization: | Not reported |
| Actual Return to Compliance Date: | 2004-07-06 00:00:00.0 |
| Scheduled Compliance Date: | Not reported |
| Date of Request: | Not reported |
| Date Response Received: | Not reported |
| Request Agency: | Not reported |
| Former Citation: | Not reported |
| Evaluation Date: | 2015-03-05 00:00:00.0 |
| Evaluation Responsible Agency: | State |
| Found Violation: | Yes |
| Evaluation Type Description: | COMPLIANCE EVALUATION INSPECTION ON-SITE |
| Evaluation Responsible Person Identifier: | Not reported |
| Evaluation Responsible Sub-Organization: | Not reported |
| Actual Return to Compliance Date: | 2015-04-02 00:00:00.0 |
| Scheduled Compliance Date: | Not reported |
| Date of Request: | Not reported |
| Date Response Received: | Not reported |
| Request Agency: | Not reported |
| Former Citation: | Not reported |
| Evaluation Date: | 2015-03-05 00:00:00.0 |
| Evaluation Responsible Agency: | State |
| Found Violation: | Yes |
| Evaluation Type Description: | COMPLIANCE EVALUATION INSPECTION ON-SITE |
| Evaluation Responsible Person Identifier: | Not reported |
| Evaluation Responsible Sub-Organization: | Not reported |
| Actual Return to Compliance Date: | 2015-03-09 00:00:00.0 |
| Scheduled Compliance Date: | Not reported |
| Date of Request: | Not reported |
| Date Response Received: | Not reported |
| Request Agency: | Not reported |
| Former Citation: | Not reported |

Map ID
Direction
Distance
Elevation

MAP FINDINGS

Site

Database(s)

EDR ID Number
EPA ID Number

NASCO (Continued)

1000260467

Evaluation Date: 1993-03-09 00:00:00.0
Evaluation Responsible Agency: State Contractor/Grantee
Found Violation: Yes
Evaluation Type Description: COMPLIANCE EVALUATION INSPECTION ON-SITE
Evaluation Responsible Person Identifier: R9STA
Evaluation Responsible Sub-Organization: Not reported
Actual Return to Compliance Date: 1994-05-23 00:00:00.0
Scheduled Compliance Date: Not reported
Date of Request: Not reported
Date Response Received: Not reported
Request Agency: Not reported
Former Citation: Not reported

Evaluation Date: 2008-04-28 00:00:00.0
Evaluation Responsible Agency: State
Found Violation: No
Evaluation Type Description: COMPLIANCE EVALUATION INSPECTION ON-SITE
Evaluation Responsible Person Identifier: Not reported
Evaluation Responsible Sub-Organization: Not reported
Actual Return to Compliance Date: Not reported
Scheduled Compliance Date: Not reported
Date of Request: Not reported
Date Response Received: Not reported
Request Agency: Not reported
Former Citation: Not reported

Evaluation Date: 2005-11-16 00:00:00.0
Evaluation Responsible Agency: EPA
Found Violation: Yes
Evaluation Type Description: COMPLIANCE EVALUATION INSPECTION ON-SITE
Evaluation Responsible Person Identifier: CSEIT
Evaluation Responsible Sub-Organization: Not reported
Actual Return to Compliance Date: 2006-04-17 00:00:00.0
Scheduled Compliance Date: Not reported
Date of Request: Not reported
Date Response Received: Not reported
Request Agency: Not reported
Former Citation: Not reported

Evaluation Date: 2004-04-22 00:00:00.0
Evaluation Responsible Agency: State Contractor/Grantee
Found Violation: Yes
Evaluation Type Description: COMPLIANCE EVALUATION INSPECTION ON-SITE
Evaluation Responsible Person Identifier: Not reported
Evaluation Responsible Sub-Organization: Not reported
Actual Return to Compliance Date: 2004-07-06 00:00:00.0
Scheduled Compliance Date: Not reported
Date of Request: Not reported
Date Response Received: Not reported
Request Agency: Not reported
Former Citation: Not reported

Evaluation Date: 2019-07-01 00:00:00.0
Evaluation Responsible Agency: State
Found Violation: No
Evaluation Type Description: COMPLIANCE EVALUATION INSPECTION ON-SITE
Evaluation Responsible Person Identifier: Not reported

Map ID
Direction
Distance
Elevation

MAP FINDINGS

Site

Database(s)

EDR ID Number
EPA ID Number

NASCO (Continued)

1000260467

| | |
|---|--|
| Evaluation Responsible Sub-Organization: | Not reported |
| Actual Return to Compliance Date: | Not reported |
| Scheduled Compliance Date: | Not reported |
| Date of Request: | Not reported |
| Date Response Received: | Not reported |
| Request Agency: | Not reported |
| Former Citation: | Not reported |
| Evaluation Date: | 1994-05-23 00:00:00.0 |
| Evaluation Responsible Agency: | State Contractor/Grantee |
| Found Violation: | Yes |
| Evaluation Type Description: | COMPLIANCE EVALUATION INSPECTION ON-SITE |
| Evaluation Responsible Person Identifier: | R9STA |
| Evaluation Responsible Sub-Organization: | Not reported |
| Actual Return to Compliance Date: | 1999-05-23 00:00:00.0 |
| Scheduled Compliance Date: | Not reported |
| Date of Request: | Not reported |
| Date Response Received: | Not reported |
| Request Agency: | Not reported |
| Former Citation: | Not reported |

HIST UST:

| | |
|-----------------|--------------------------------|
| Name: | NATIONAL STEEL AND SHIPBUILDIN |
| Address: | 28TH STREET AND HARBOR DRIVE |
| City,State,Zip: | SAN DIEGO, CA 92138 |

Map ID
Direction
Distance
Elevation

MAP FINDINGS

Site

Database(s)

EDR ID Number
EPA ID Number

NASCO (Continued)

1000260467

File Number: 0002F094
URL: <http://geotracker.waterboards.ca.gov/ustpdfs/pdf/0002F094.pdf>
Region: STATE
Facility ID: 00000030066
Facility Type: Other
Other Type: SHIPBUILDING
Contact Name: JOHN CARPENTER
Telephone: 6196967938
Owner Name: NATIONAL STEEL & SHIPBUILDING
Owner Address: 28TH STREET AND HARBOR DRIVE
Owner City,St,Zip: SAN DIEGO, CA 92138
Total Tanks: 0005

Tank Num: 001
Container Num: #200
Year Installed: 1978
Tank Capacity: 00010000
Tank Used for: PRODUCT
Type of Fuel: REGULAR
Container Construction Thickness: Not reported
Leak Detection: Stock Inventor

Tank Num: 002
Container Num: #400
Year Installed: Not reported
Tank Capacity: 00000000
Tank Used for: WASTE
Type of Fuel: Not reported
Container Construction Thickness: Not reported
Leak Detection: None

Tank Num: 003
Container Num: 500
Year Installed: Not reported
Tank Capacity: 00000000
Tank Used for: WASTE
Type of Fuel: Not reported
Container Construction Thickness: Not reported
Leak Detection: None

Tank Num: 004
Container Num: #300
Year Installed: Not reported
Tank Capacity: 00010000
Tank Used for: PRODUCT
Type of Fuel: DIESEL
Container Construction Thickness: Not reported
Leak Detection: Stock Inventor

Tank Num: 005
Container Num: #100
Year Installed: 1978
Tank Capacity: 00001000
Tank Used for: PRODUCT
Type of Fuel: UNLEADED
Container Construction Thickness: Not reported
Leak Detection: Stock Inventor

Map ID
Direction
Distance
Elevation

MAP FINDINGS

Site

Database(s)

EDR ID Number
EPA ID Number

NASCO (Continued)

1000260467

[Click here for Geo Tracker PDF:](#)

CHMIRS:

| | |
|---|----------------------------------|
| Name: | Not reported |
| Address: | 28TH STREET AND HARBOR DRIVE |
| City,State,Zip: | SAN DIEGO, CA 92113 |
| OES Incident Number: | 16220 |
| OES notification: | Not reported |
| OES Date: | 10/27/1996 |
| OES Time: | 06:39:43 PM |
| Date Completed: | Not reported |
| Property Use: | Not reported |
| Agency Id Number: | Not reported |
| Agency Incident Number: | Not reported |
| Time Notified: | Not reported |
| Time Completed: | Not reported |
| Surrounding Area: | Not reported |
| Estimated Temperature: | Not reported |
| Property Management: | Not reported |
| More Than Two Substances Involved?: | Not reported |
| Resp Agncy Personel # Of Decontaminated: | Not reported |
| Responding Agency Personel # Of Injuries: | Not reported |
| Responding Agency Personel # Of Fatalities: | Not reported |
| Others Number Of Decontaminated: | Not reported |
| Others Number Of Injuries: | Not reported |
| Others Number Of Fatalities: | Not reported |
| Vehicle Make/year: | Not reported |
| Vehicle License Number: | Not reported |
| Vehicle State: | Not reported |
| Vehicle Id Number: | Not reported |
| CA DOT PUC/ICC Number: | Not reported |
| Company Name: | Not reported |
| Reporting Officer Name/ID: | Not reported |
| Report Date: | Not reported |
| Facility Telephone: | Not reported |
| Waterway Involved: | YES |
| Waterway: | san diego bay |
| Spill Site: | Not reported |
| Cleanup By: | action cleaning |
| Containment: | Not reported |
| What Happened: | Not reported |
| Type: | PETROLEUM |
| Measure: | Not reported |
| Other: | Not reported |
| Date/Time: | Not reported |
| Year: | 1996 |
| Agency: | nat'l steel and shipbuilding co. |
| Incident Date: | 1652/27 Oct 96 |
| Admin Agency: | Not reported |
| Amount: | unknown |
| Contained: | YES |
| Site Type: | OTHER |
| E Date: | Not reported |
| Substance: | sheen |
| Unknown: | Not reported |
| Substance #2: | Not reported |
| Substance #3: | Not reported |

Map ID
 Direction
 Distance
 Elevation

MAP FINDINGS

Site

Database(s)

EDR ID Number
 EPA ID Number

NASCO (Continued)

1000260467

| | |
|------------------------|---|
| Evacuations: | NO |
| Number of Injuries: | NO |
| Number of Fatalities: | NO |
| #1 Pipeline: | Not reported |
| #2 Pipeline: | Not reported |
| #3 Pipeline: | Not reported |
| #1 Vessel >= 300 Tons: | Not reported |
| #2 Vessel >= 300 Tons: | Not reported |
| #3 Vessel >= 300 Tons: | Not reported |
| Evacs: | Not reported |
| Injuries: | Not reported |
| Fatals: | Not reported |
| Comments: | Not reported |
| Description: | sheen was spotted by internal fire dept. people who spotted in the harbor. upon investigation, it is suspected that the sheen is originating from pier pilings or residual oil which is then carried out by the tide. |

AA186
South
1/4-1/2
0.361 mi.
1908 ft.

SHIPYARD SEDIMENT SITE (NASSCO AND BAE SYSTEMS LEA
2798 HARBOR DRIVE
SAN DIEGO, CA 92113

CA CPS-SLIC
CA San Diego Co. HMMD
CA CHMIRS
CA CIWQS

S105298935
N/A

Site 3 of 4 in cluster AA

Relative:
Lower
Actual:
15 ft.

CPS-SLIC:
 Name: SHIPYARD SEDIMENT SITE (NASSCO AND BAE SYSTEMS LEASEHOLDS) - SOUTH SHIPYARD - NATIONAL STEEL AND SHIPBUILDING COMPANY (NASSCO)
 Address: 2798 HARBOR DRIVE
 City,State,Zip: SAN DIEGO, CA 92113
 Region: STATE
Facility Status: Completed - Case Closed
 Status Date: 10/25/2018
 Global Id: SL607392737
 Lead Agency: SAN DIEGO RWQCB (REGION 9)
 Lead Agency Case Number: Not reported
 Latitude: 32.6880759488429
 Longitude: -117.138504981995
 Case Type: Cleanup Program Site
 Case Worker: SST
 Local Agency: Not reported
 RB Case Number: 2090004
 File Location: Regional Board
 Potential Media Affected: Sediments, Surface water
 Potential Contaminants of Concern: Polychlorinated biphenyls (PCBs), Copper, Lead, Other Metal, Other Petroleum, Polynuclear aromatic hydrocarbons (PAHs), **CADMIUM, ** MERCURY
 Site History: This case administratively closed 10/25/2018. Active Shipyard cleanup case is Geotracker No. T10000003580. NASSCO, a subsidiary of General Dynamics Company, owns and operates a full service ship construction, modification, repair, and maintenance facility on 126 acres of tidelands property leased from the Port District on the eastern waterfront of central San Diego Bay at 2798 Harbor Drive in San Diego. Shipyard operations have been conducted at this site by NASSCO over San Diego Bay waters or very close to the waterfront since at least 1960. Shipyard facilities operated by NASSCO over the years at the Site have included concrete platens used for steel fabrication, a graving dock, shipbuilding ways, and berths on piers or land to

Map ID
Direction
Distance
Elevation

MAP FINDINGS

Site

Database(s)

EDR ID Number
EPA ID Number

SHIPYARD SEDIMENT SITE (NASSCO AND BAE SYSTEMS LEASEHOLDS) - (Continued)

S105298935

accommodate the berthing of ships. An assortment of waste is generated at the facility including spent abrasive, paint, rust, petroleum products, marine growth, sanitary waste, and general refuse. Discharged wastes contained metals (arsenic, cadmium, chromium, copper, lead, mercury, nickel, silver, and zinc), butyl tin species, polychlorinated biphenyls (PCBs), polychlorinated terphenyls (PCTs), polynuclear aromatic hydrocarbons (PAHs), and total petroleum hydrocarbons (TPH).

[Click here to access the California GeoTracker records for this facility:](#)

HMMD SAN DIEGO:

Name: NASSCO SHIPYARD
Address: 2798 HARBOR DR
City,State,Zip: SAN DIEGO, CA 92113
Permit Number: 139530
Business Type: 6HK20
EPA Id Number: Not reported
APN: DEH-139530
Last HMMD Inspection: Not reported
Facility Telephone: Not reported
Permit Status: INAC
Permit Expiration: 04/27/2002
Date Last Updated: 11/02/2012
Facility Owner: Not reported
Facility Mailing Address: Not reported
Facility Mailing City: Not reported
Facility Mailing State: Not reported
Facility Mailing Zip: Not reported
UST Owner: Not reported
Handle Regulated Hazmat: Not reported
Own Or Operate UST: Not reported
Subject To APSA: Not reported
Generate Haz Waste: Not reported
Treat Haz Waste: Not reported
Generate Medical Waste: Not reported

CHMIRS:

Name: Not reported
Address: 2798 HARBOR DR
City,State,Zip: SAN DIEGO, CA 92113
OES Incident Number: 6-7534
OES notification: 12/21/2006
OES Date: Not reported
OES Time: Not reported
Date Completed: Not reported
Property Use: Not reported
Agency Id Number: Not reported
Agency Incident Number: Not reported
Time Notified: Not reported
Time Completed: Not reported
Surrounding Area: Not reported
Estimated Temperature: Not reported
Property Management: Not reported
More Than Two Substances Involved?: Not reported
Resp Agency Personel # Of Decontaminated: Not reported

Map ID
Direction
Distance
Elevation

MAP FINDINGS

Site

Database(s)

EDR ID Number
EPA ID Number

SHIPYARD SEDIMENT SITE (NASSCO AND BAE SYSTEMS LEASEHOLDS) - (Continued)

S105298935

Responding Agency Personel # Of Injuries: Not reported
Responding Agency Personel # Of Fatalities: Not reported
Others Number Of Decontaminated: Not reported
Others Number Of Injuries: Not reported
Others Number Of Fatalities: Not reported
Vehicle Make/year: Not reported
Vehicle License Number: Not reported
Vehicle State: Not reported
Vehicle Id Number: Not reported
CA DOT PUC/ICC Number: Not reported
Company Name: Not reported
Reporting Officer Name/ID: Not reported
Report Date: Not reported
Facility Telephone: Not reported
Waterway Involved: Not reported
Waterway: San Diego Bay
Spill Site: Not reported
Cleanup By: Reporting Party
Containment: Not reported
What Happened: Not reported
Type: Not reported
Measure: Not reported
Other: Not reported
Date/Time: Not reported
Year: 2006
Agency: NASSCO
Incident Date: 12/20/2006 12:00:00 AM
Admin Agency: Not reported
Amount: Not reported
Contained: Yes
Site Type: Ship/Harbor/Port
E Date: Not reported
Substance: Hydraulic Oil
Gallons: 0.000000
Quarts: 1
Unknown: 0
Substance #2: Not reported
Substance #3: Not reported
Evacuations: 0
Number of Injuries: 0
Number of Fatalities: 0
#1 Pipeline: Not reported
#2 Pipeline: Not reported
#3 Pipeline: Not reported
#1 Vessel >= 300 Tons: Not reported
#2 Vessel >= 300 Tons: Not reported
#3 Vessel >= 300 Tons: Not reported
Evacs: Not reported
Injuries: Not reported
Fatales: Not reported
Comments: Not reported
Description: Equipment failure caused this spill

Name: Not reported
Address: 2798 HARBOR DR
City,State,Zip: SAN DIEGO, CA 92186
OES Incident Number: 3-4160

Map ID
Direction
Distance
Elevation

MAP FINDINGS

Site

Database(s)

EDR ID Number
EPA ID Number

SHIPYARD SEDIMENT SITE (NASSCO AND BAE SYSTEMS LEASEHOLDS) - (Continued)

S105298935

| | |
|---|--|
| OES notification: | 08/15/2003 |
| OES Date: | Not reported |
| OES Time: | Not reported |
| Date Completed: | Not reported |
| Property Use: | Not reported |
| Agency Id Number: | Not reported |
| Agency Incident Number: | Not reported |
| Time Notified: | Not reported |
| Time Completed: | Not reported |
| Surrounding Area: | Not reported |
| Estimated Temperature: | Not reported |
| Property Management: | Not reported |
| More Than Two Substances Involved?: | Not reported |
| Resp Agency Personel # Of Decontaminated: | Not reported |
| Responding Agency Personel # Of Injuries: | Not reported |
| Responding Agency Personel # Of Fatalities: | Not reported |
| Others Number Of Decontaminated: | Not reported |
| Others Number Of Injuries: | Not reported |
| Others Number Of Fatalities: | Not reported |
| Vehicle Make/year: | Not reported |
| Vehicle License Number: | Not reported |
| Vehicle State: | Not reported |
| Vehicle Id Number: | Not reported |
| CA DOT PUC/ICC Number: | Not reported |
| Company Name: | Not reported |
| Reporting Officer Name/ID: | Not reported |
| Report Date: | Not reported |
| Facility Telephone: | Not reported |
| Waterway Involved: | Yes |
| Waterway: | San Diego Bay |
| Spill Site: | Not reported |
| Cleanup By: | Reporting Party |
| Containment: | Not reported |
| What Happened: | Not reported |
| Type: | Not reported |
| Measure: | Not reported |
| Other: | Not reported |
| Date/Time: | Not reported |
| Year: | 2003 |
| Agency: | National Steel and Ship Building |
| Incident Date: | 8/15/200312:00:00 AM |
| Admin Agency: | San Diego County Health Services Dept. |
| Amount: | Not reported |
| Contained: | Yes |
| Site Type: | Ship/Harbor/Port |
| E Date: | Not reported |
| Substance: | Rustoleum Pain |
| Gallons: | 0.000000 |
| Unknown: | 0 |
| Substance #2: | Not reported |
| Substance #3: | Not reported |
| Evacuations: | 0 |
| Number of Injuries: | 0 |
| Number of Fatalities: | 0 |
| #1 Pipeline: | Not reported |
| #2 Pipeline: | Not reported |
| #3 Pipeline: | Not reported |

Map ID
Direction
Distance
Elevation

MAP FINDINGS

Site

Database(s)

EDR ID Number
EPA ID Number

SHIPYARD SEDIMENT SITE (NASSCO AND BAE SYSTEMS LEASEHOLDS) - (Continued)

S105298935

#1 Vessel >= 300 Tons: Not reported
#2 Vessel >= 300 Tons: Not reported
#3 Vessel >= 300 Tons: Not reported
Evacs: Not reported
Injuries: Not reported
Fatafs: Not reported
Comments: Not reported
Description: Substance was released when spray can was ruptured. Can was recovered but product dissipated in water.

Name: Not reported
Address: 2798 HARBOR DR
City,State,Zip: SAN DIEGO, CA 92113
OES Incident Number: 6-7270
OES notification: 12/09/2006
OES Date: Not reported
OES Time: Not reported
Date Completed: Not reported
Property Use: Not reported
Agency Id Number: Not reported
Agency Incident Number: Not reported
Time Notified: Not reported
Time Completed: Not reported
Surrounding Area: Not reported
Estimated Temperature: Not reported
Property Management: Not reported
More Than Two Substances Involved?: Not reported
Resp Agncy Personel # Of Decontaminated: Not reported
Responding Agency Personel # Of Injuries: Not reported
Responding Agency Personel # Of Fatalities: Not reported
Others Number Of Decontaminated: Not reported
Others Number Of Injuries: Not reported
Others Number Of Fatalities: Not reported
Vehicle Make/year: Not reported
Vehicle License Number: Not reported
Vehicle State: Not reported
Vehicle Id Number: Not reported
CA DOT PUC/ICC Number: Not reported
Company Name: Not reported
Reporting Officer Name/ID: Not reported
Report Date: Not reported
Facility Telephone: Not reported
Waterway Involved: Not reported
Waterway: San Diego Bay
Spill Site: Not reported
Cleanup By: Reporting Party
Containment: Not reported
What Happened: Not reported
Type: Not reported
Measure: Not reported
Other: Not reported
Date/Time: Not reported
Year: 2006
Agency: National Steel and Ship Building
Incident Date: 12/9/2006 12:00:00 AM
Admin Agency: San Diego County Health Services Dept.

Map ID
 Direction
 Distance
 Elevation

MAP FINDINGS

Site

Database(s)

EDR ID Number
 EPA ID Number

SHIPYARD SEDIMENT SITE (NASSCO AND BAE SYSTEMS LEASEHOLDS) - (Continued)

S105298935

Amount: Not reported
 Contained: Yes
 Site Type: Ship/Harbor/Port
 E Date: Not reported
 Substance: Hydraulic Fluid
 Gallons: 0.000000
 Unknown: 0
 Substance #2: Not reported
 Substance #3: Not reported
 Evacuations: 0
 Number of Injuries: 0
 Number of Fatalities: 0
 #1 Pipeline: Not reported
 #2 Pipeline: Not reported
 #3 Pipeline: Not reported
 #1 Vessel >= 300 Tons: Not reported
 #2 Vessel >= 300 Tons: Not reported
 #3 Vessel >= 300 Tons: Not reported
 Evacs: Not reported
 Injuries: Not reported
 Fataals: Not reported
 Comments: Not reported
 Description: Substance was released due to a man-lift on a barge had a broken hydraulic line. Boom has been applied.

Name: Not reported
 Address: 2798 HARBOR DR
 City,State,Zip: SAN DIEGO, CA 92186
 OES Incident Number: 5-5067
 OES notification: 08/30/2005
 OES Date: Not reported
 OES Time: Not reported
Date Completed: Not reported
 Property Use: Not reported
 Agency Id Number: Not reported
 Agency Incident Number: Not reported
 Time Notified: Not reported
 Time Completed: Not reported
 Surrounding Area: Not reported
 Estimated Temperature: Not reported
 Property Management: Not reported
 More Than Two Substances Involved?: Not reported
 Resp Agency Personel # Of Decontaminated: Not reported
 Responding Agency Personel # Of Injuries: Not reported
 Responding Agency Personel # Of Fatalities: Not reported
 Others Number Of Decontaminated: Not reported
 Others Number Of Injuries: Not reported
 Others Number Of Fatalities: Not reported
 Vehicle Make/year: Not reported
 Vehicle License Number: Not reported
 Vehicle State: Not reported
 Vehicle Id Number: Not reported
 CA DOT PUC/ICC Number: Not reported
 Company Name: Not reported
 Reporting Officer Name/ID: Not reported
 Report Date: Not reported

Map ID
Direction
Distance
Elevation

MAP FINDINGS

Site

Database(s)

EDR ID Number
EPA ID Number

SHIPYARD SEDIMENT SITE (NASSCO AND BAE SYSTEMS LEASEHOLDS) - (Continued)

S105298935

| | |
|-------------------------|---|
| Facility Telephone: | Not reported |
| Waterway Involved: | Not reported |
| Waterway: | San Diego Bay |
| Spill Site: | Not reported |
| Cleanup By: | Reporting Party |
| Containment: | Not reported |
| What Happened: | Not reported |
| Type: | Not reported |
| Measure: | Not reported |
| Other: | Not reported |
| Date/Time: | Not reported |
| Year: | 2005 |
| Agency: | National Steel & Shipbuilding |
| Incident Date: | 8/30/2005 12:00:00 AM |
| Admin Agency: | San Diego County Health Services Dept. |
| Amount: | Not reported |
| Contained: | Yes |
| Site Type: | Ship/Harbor/Port |
| E Date: | Not reported |
| Substance: | Oily Water |
| Gallons: | 0.000000 |
| Unknown: | 0 |
| Substance #2: | Not reported |
| Substance #3: | Not reported |
| Evacuations: | 0 |
| Number of Injuries: | 0 |
| Number of Fatalities: | 0 |
| #1 Pipeline: | Not reported |
| #2 Pipeline: | Not reported |
| #3 Pipeline: | Not reported |
| #1 Vessel >= 300 Tons: | Not reported |
| #2 Vessel >= 300 Tons: | Not reported |
| #3 Vessel >= 300 Tons: | Not reported |
| Evacs: | Not reported |
| Injuries: | Not reported |
| Fatals: | Not reported |
| Comments: | Not reported |
| Description: | Substance was released when an employee was broom sweeping the deck and substance went over the side. |
| Name: | Not reported |
| Address: | 2798 HARBOR DR |
| City,State,Zip: | SAN DIEGO, CA |
| OES Incident Number: | 6-7090 |
| OES notification: | 12/01/2006 |
| OES Date: | Not reported |
| OES Time: | Not reported |
| Date Completed: | Not reported |
| Property Use: | Not reported |
| Agency Id Number: | Not reported |
| Agency Incident Number: | Not reported |
| Time Notified: | Not reported |
| Time Completed: | Not reported |
| Surrounding Area: | Not reported |
| Estimated Temperature: | Not reported |
| Property Management: | Not reported |

Map ID
 Direction
 Distance
 Elevation

MAP FINDINGS

Site

Database(s)

EDR ID Number
 EPA ID Number

SHIPYARD SEDIMENT SITE (NASSCO AND BAE SYSTEMS LEASEHOLDS) - (Continued)

S105298935

| | |
|---|--|
| More Than Two Substances Involved?: | Not reported |
| Resp Agency Personel # Of Decontaminated: | Not reported |
| Responding Agency Personel # Of Injuries: | Not reported |
| Responding Agency Personel # Of Fatalities: | Not reported |
| Others Number Of Decontaminated: | Not reported |
| Others Number Of Injuries: | Not reported |
| Others Number Of Fatalities: | Not reported |
| Vehicle Make/year: | Not reported |
| Vehicle License Number: | Not reported |
| Vehicle State: | Not reported |
| Vehicle Id Number: | Not reported |
| CA DOT PUC/ICC Number: | Not reported |
| Company Name: | Not reported |
| Reporting Officer Name/ID: | Not reported |
| Report Date: | Not reported |
| Facility Telephone: | Not reported |
| Waterway Involved: | Not reported |
| Waterway: | San Diego Bay |
| Spill Site: | Not reported |
| Cleanup By: | Reporting Party |
| Containment: | Not reported |
| What Happened: | Not reported |
| Type: | Not reported |
| Measure: | Not reported |
| Other: | Not reported |
| Date/Time: | Not reported |
| Year: | 2006 |
| Agency: | Pacific Tank Cleaning Services |
| Incident Date: | 11/30/2006 12:00:00 AM |
| Admin Agency: | San Diego County Health Services Dept. |
| Amount: | Not reported |
| Contained: | Yes |
| Site Type: | Ship/Harbor/Port |
| E Date: | Not reported |
| Substance: | Oily Water |
| Gallons: | 50 |
| Unknown: | 0 |
| Substance #2: | Not reported |
| Substance #3: | Not reported |
| Evacuations: | 0 |
| Number of Injuries: | 0 |
| Number of Fatalities: | 0 |
| #1 Pipeline: | Not reported |
| #2 Pipeline: | Not reported |
| #3 Pipeline: | Not reported |
| #1 Vessel >= 300 Tons: | Not reported |
| #2 Vessel >= 300 Tons: | Not reported |
| #3 Vessel >= 300 Tons: | Not reported |
| Evacs: | Not reported |
| Injuries: | Not reported |
| Fatals: | Not reported |
| Comments: | Not reported |
| Description: | <p>Caller stated that there was a puddle of water discovered at the sight. Caller states they are trying to locate the source of the release. Caller states substance leaked through the pier into the bay (Approximately 2 Gallons) the</p> |

Map ID
Direction
Distance
Elevation

MAP FINDINGS

Site

Database(s)

EDR ID Number
EPA ID Number

SHIPYARD SEDIMENT SITE (NASSCO AND BAE SYSTEMS LEASEHOLDS) - (Continued)

S105298935

remainder was contained on the pier. Caller states they are using a small boat to apply booms to contain the substance.

| | |
|---|--|
| Name: | Not reported |
| Address: | 2798 HARBOR DR |
| City,State,Zip: | SAN DIEGO, CA 92113 |
| OES Incident Number: | 7-3480 |
| OES notification: | 06/08/2007 |
| OES Date: | Not reported |
| OES Time: | Not reported |
| Date Completed: | Not reported |
| Property Use: | Not reported |
| Agency Id Number: | Not reported |
| Agency Incident Number: | Not reported |
| Time Notified: | Not reported |
| Time Completed: | Not reported |
| Surrounding Area: | Not reported |
| Estimated Temperature: | Not reported |
| Property Management: | Not reported |
| More Than Two Substances Involved?: | Not reported |
| Resp Agncy Personel # Of Decontaminated: | Not reported |
| Responding Agency Personel # Of Injuries: | Not reported |
| Responding Agency Personel # Of Fatalities: | Not reported |
| Others Number Of Decontaminated: | Not reported |
| Others Number Of Injuries: | Not reported |
| Others Number Of Fatalities: | Not reported |
| Vehicle Make/year: | Not reported |
| Vehicle License Number: | Not reported |
| Vehicle State: | Not reported |
| Vehicle Id Number: | Not reported |
| CA DOT PUC/ICC Number: | Not reported |
| Company Name: | Not reported |
| Reporting Officer Name/ID: | Not reported |
| Report Date: | Not reported |
| Facility Telephone: | Not reported |
| Waterway Involved: | Not reported |
| Waterway: | San Diego Bay |
| Spill Site: | Not reported |
| Cleanup By: | Contractor |
| Containment: | Not reported |
| What Happened: | Not reported |
| Type: | Not reported |
| Measure: | Not reported |
| Other: | Not reported |
| Date/Time: | Not reported |
| Year: | 2007 |
| Agency: | National Steel & Ship Building |
| Incident Date: | 6/8/2007 12:00:00 AM |
| Admin Agency: | San Diego County Health Services Dept. |
| Amount: | Not reported |
| Contained: | Yes |
| Site Type: | Ship/Harbor/Port |
| E Date: | Not reported |
| Substance: | Marine Diesel |
| Gallons: | 100 |
| Unknown: | 0 |

Map ID
Direction
Distance
Elevation

MAP FINDINGS

Site

Database(s)

EDR ID Number
EPA ID Number

SHIPYARD SEDIMENT SITE (NASSCO AND BAE SYSTEMS LEASEHOLDS) - (Continued)

S105298935

Substance #2: Not reported
Substance #3: Not reported
Evacuations: 0
Number of Injuries: 0
Number of Fatalities: 0
#1 Pipeline: Not reported
#2 Pipeline: Not reported
#3 Pipeline: Not reported
#1 Vessel >= 300 Tons: Not reported
#2 Vessel >= 300 Tons: Not reported
#3 Vessel >= 300 Tons: Not reported
Evacs: Not reported
Injuries: Not reported
FataIs: Not reported
Comments: Not reported
Description: Substance was released during transfer operations when the level indicator failed on one of the tanks allowing substance to overflow. Clean-up operations have began and contractor is enroute. Caller states substance released to San Diego Bay.
Not reported

CIWQS:

Name: GEOTECHNICAL SURVEY AT BERTHS 7&8
Address: 2798 HARBOR DRIVE
City,State,Zip: SAN DIEGO, CA 92113
Agency: General Dynamics NASSCO
Agency Address: 2798 East Harbor Drive Ms-22a, San Diego, CA 92113
Place/Project Type: Dredge/Fill Site
SIC/NAICS: Not reported
Region: 9
Program: CERFILLEXC
Regulatory Measure Status: Active
Regulatory Measure Type: Enrollee - 401 Certification
Order Number: SB17001GN
WDID: 9 000003335
NPDES Number: Not reported
Adoption Date: 01/01/1900
Effective Date: 08/17/2018
Termination Date: 01/01/1900
Expiration/Review Date: 03/18/2022
Design Flow: Not reported
Major/Minor: Not reported
Complexity: Not reported
TTWQ: Not reported
Enforcement Actions within 5 years: 0
Violations within 5 years: 0
Latitude: 32.68969
Longitude: -117.13879

Name: MAINTENANCE DREDGING AT PIER 12, THE DRY DOCK SUMP & BERTHS IV/V PROJECT
Address: 2798 HARBOR DRIVE
City,State,Zip: SAN DIEGO, CA
Agency: General Dynamics NASSCO
Agency Address: 2798 East Harbor Drive Ms-22a, San Diego, CA 92113
Place/Project Type: Dredge/Fill Site

Map ID
Direction
Distance
Elevation

MAP FINDINGS

Site

Database(s)

EDR ID Number
EPA ID Number

SHIPYARD SEDIMENT SITE (NASSCO AND BAE SYSTEMS LEASEHOLDS) - (Continued)

S105298935

SIC/NAICS: Not reported
Region: 9
Program: CERDREDGE
Regulatory Measure Status: Historical
Regulatory Measure Type: 401 Certification
Order Number: R9-2018-0024
WDID: Not reported
NPDES Number: Not reported
Adoption Date: 07/26/2018
Effective Date: 07/26/2018
Termination Date: 01/08/2020
Expiration/Review Date: 07/26/2023
Design Flow: Not reported
Major/Minor: Not reported
Complexity: Not reported
TTWQ: Not reported
Enforcement Actions within 5 years: 0
Violations within 5 years: 0
Latitude: 32.686583
Longitude: -117.135417

Y187
WSW
1/4-1/2
0.361 mi.
1908 ft.
Relative:
Lower
Actual:
22 ft.

HII FLEET SUPPORT GROUP LLC (BAE SYSTEMS SAN DIEGO
2205 EAST BELT ST UNIT 8
SAN DIEGO, CA 92113
Site 3 of 4 in cluster Y

CA LUST S106879063
CA CPS-SLIC N/A
CA San Diego Co. HMMD
CA CERS HAZ WASTE
CA CHMIRS
CA Cortese
CA HAZNET
CA CERS
CA HWTS

LUST:

Name: SOUTHWEST MARINE INC
Address: 2205 E BELT STREET
City,State,Zip: SAN DIEGO, CA 92113
Lead Agency: SAN DIEGO COUNTY LOP
Case Type: LUST Cleanup Site
Geo Track: http://geotracker.waterboards.ca.gov/profile_report.asp?global_id=T0607302234
Global Id: T0607302234
Latitude: 32.6926344736394
Longitude: -117.14449248164
Status: Completed - Case Closed
Status Date: 07/13/1998
Case Worker: LA
RB Case Number: 9UT3470
Local Agency: SAN DIEGO COUNTY LOP
File Location: Local Agency
Local Case Number: H09689-002
Potential Media Affect: Soil
Potential Contaminants of Concern: Diesel
Site History: Not reported

LUST:

Global Id: T0607302234
Contact Type: Local Agency Caseworker
Contact Name: LAURIE APECECHEA
Organization Name: SAN DIEGO COUNTY LOP
Address: P.O. Box 129261

Map ID
Direction
Distance
Elevation

MAP FINDINGS

Site

Database(s)

EDR ID Number
EPA ID Number

HII FLEET SUPPORT GROUP LLC (BAE SYSTEMS SAN DIEGO, CA) (Continued)

S106879063

City: San Diego
Email: laurie.apecechea@sdcounty.ca.gov
Phone Number: Not reported

LUST:

Global Id: T0607302234
Action Type: ENFORCEMENT
Date: 05/13/1998
Action: Clean Up Fund - Case Closure Review Summary Report (RSR) - #H09689-002

Global Id: T0607302234
Action Type: ENFORCEMENT
Date: 07/13/1998
Action: Closure/No Further Action Letter

Global Id: T0607302234
Action Type: Other
Date: 01/07/1997
Action: Leak Began

Global Id: T0607302234
Action Type: Other
Date: 01/07/1997
Action: Leak Discovery

Global Id: T0607302234
Action Type: Other
Date: 01/07/1997
Action: Leak Stopped

Global Id: T0607302234
Action Type: Other
Date: 05/19/1997
Action: Leak Reported

LUST:

Global Id: T0607302234
Status: Open - Case Begin Date
Status Date: 01/07/1997

Global Id: T0607302234
Status: Completed - Case Closed
Status Date: 07/13/1998

CPS-SLIC:

Name: SHIPYARD SEDIMENT SITE (NASSCO AND BAE SYSTEMS LEASEHOLDS) - NORTH SHIPYARD - BAE SYSTEMS (FORMER SOUTHWEST MARINE, INC.)
Address: 2205 EAST BELT STREET
City,State,Zip: SAN DIEGO, CA 92113
Region: STATE
Facility Status: Completed - Case Closed
Status Date: 10/25/2018
Global Id: SL607392738
Lead Agency: SAN DIEGO RWQCB (REGION 9)
Lead Agency Case Number: Not reported

Map ID
Direction
Distance
Elevation

MAP FINDINGS

Site

Database(s)

EDR ID Number
EPA ID Number

HII FLEET SUPPORT GROUP LLC (BAE SYSTEMS SAN DIEGO, CA) (Continued)

S106879063

Latitude: 32.6913265590921
Longitude: -117.145285606384
Case Type: Cleanup Program Site
Case Worker: SST
Local Agency: Not reported
RB Case Number: 2090005
File Location: Regional Board
Potential Media Affected: Sediments, Surface water
Potential Contaminants of Concern: Polychlorinated biphenyls (PCBs), Arsenic, Copper, Lead, Other Metal, Other Petroleum, Polynuclear aromatic hydrocarbons (PAHs), * * CADMIUM, * * MERCURY
Site History: This case administratively closed 10/25/2018. Active Shipyard cleanup case is Geotracker No. T10000003580. From 1979 to the present, Southwest Marine, Inc. and its successor BAE Systems have owned and operated a ship repair, alteration, and overhaul facility on approximately 39.6 acres of tidelands property on the eastern waterfront of central San Diego Bay. The facility, currently referred to as BAE Systems San Diego Ship Repair, is located on land leased from the Port District at 2205 East Belt Street, foot of Sampson Street in San Diego, San Diego County, California. Shipyard facilities operated by BAE Systems over the years have included concrete platens used for steel fabrication, two floating dry docks, five piers, and two marine railways. An assortment of waste has been generated at the facility including spent abrasive, paint, rust, petroleum products, marine growth, sanitary waste, and general refuse. Not reported

[Click here to access the California GeoTracker records for this facility:](#)

Name: SOUTHWEST MARINE INC
Address: 2205 E BELT STREET
City,State,Zip: SAN DIEGO, CA 92113
Region: STATE
Facility Status: Completed - Case Closed
Status Date: 07/17/1993
Global Id: T0608142390
Lead Agency: SAN DIEGO COUNTY LOP
Lead Agency Case Number: H09689-001
Latitude: 32.6930669224092
Longitude: -117.144260986368
Case Type: Cleanup Program Site
Case Worker: Not reported
Local Agency: Not reported
RB Case Number: Not reported
File Location: Local Agency
Potential Media Affected: Not reported
Potential Contaminants of Concern: Not reported
Site History: Not reported

[Click here to access the California GeoTracker records for this facility:](#)

HMMD SAN DIEGO:

Name: VT MILCOM-BAE
Address: 2205 E BELT ST 43
City,State,Zip: SAN DIEGO, CA 92113
Permit Number: Not reported
Business Type: Not reported

Map ID
Direction
Distance
Elevation

MAP FINDINGS

Site

Database(s)

EDR ID Number
EPA ID Number

HII FLEET SUPPORT GROUP LLC (BAE SYSTEMS SAN DIEGO, CA) (Continued)

S106879063

EPA Id Number: CAC003009348
APN: Not reported
Last HMMD Inspection: Not reported
Facility Telephone: 619-424-9024
Permit Status: Permit Renewed
Permit Expiration: Not reported
Date Last Updated: 02/24/2021
Facility Owner: Not reported
Facility Mailing Address: 1660 Logan Ave Suite B, San Deigo, CA 92113
Facility Mailing City: Not reported
Facility Mailing State: Not reported
Facility Mailing Zip: Not reported
UST Owner: N
Handle Regulated Hazmat: Not reported
Own Or Operate UST: Not reported
Subject To APSA: Not reported
Generate Haz Waste: Y
Treat Haz Waste: N
Generate Medical Waste: Not reported

Waste and Materials:
Record ID: DEH2020-HUPFP-006734
Permit Status: Issued
Active Permit: Y
Child Record Id: DEH2021-HWAST-0252712
Trade Secret: N
Hazardous Material Type: Not reported
Last Updated: 2021-02-02T12:48:34.000
Chemical Name: Talc (Mg3H2(SiO3)4)
Common Name: Primer Paint Talc
Case Number: Not reported

Name: BAE SYSTEMS SAN DIEGO SHIP REPAIR - YARD
Address: 2205 E BELT ST
City,State,Zip: SAN DIEGO, CA 92113
Permit Number: Not reported
Business Type: Not reported
EPA Id Number: CAD981172554
APN: Not reported
Last HMMD Inspection: Not reported
Facility Telephone: (619) 238-1000
Permit Status: Permit Renewed
Permit Expiration: Not reported
Date Last Updated: 02/19/2021
Facility Owner: Not reported
Facility Mailing Address: P O BOX 13308, SAN DIEGO, CA 92170-3308
Facility Mailing City: Not reported
Facility Mailing State: Not reported
Facility Mailing Zip: Not reported
UST Owner: N
Handle Regulated Hazmat: Not reported
Own Or Operate UST: Not reported
Subject To APSA: Not reported
Generate Haz Waste: Y
Treat Haz Waste: N
Generate Medical Waste: Not reported

Map ID
Direction
Distance
Elevation

MAP FINDINGS

Site

Database(s)

EDR ID Number
EPA ID Number

HII FLEET SUPPORT GROUP LLC (BAE SYSTEMS SAN DIEGO, CA) (Continued)

S106879063

Inspection Violation:
Record ID: DEH2002-HUPFP-109689
Permit Status: Permit Renewed
Active Permit: Y
Facility Id Number: 37-000-109689
Program Element: Hazardous Materials Release Response Plans
Inspection Type: Routine
Inspection Number: 5741311
Return To Compliance Date: 2017-11-09T00:00:00.000
Nov: No
Violation Classification: Minor
Underground Storage Tank Id: Not reported
Container/Tank Id: Not reported
Last Update: 2021-02-19T00:00:00.000
Inspection Date: 2017-10-11T07:12:00.000
Violation Code: 1010004 Chemical inventory incomplete or not submitted in CERS. HSC 25505(a)(1); 25507(a); 25508(a)(1)(A); 25508.1(a-b); 19 CCR 2654 (a) or (d)

Record ID: DEH2002-HUPFP-109689
Permit Status: Permit Renewed
Active Permit: Y
Facility Id Number: 37-000-109689
Program Element: Hazardous Materials Release Response Plans
Inspection Type: Routine
Inspection Number: 5741311
Return To Compliance Date: 2017-11-09T00:00:00.000
Nov: No
Violation Classification: Minor
Underground Storage Tank Id: Not reported
Container/Tank Id: Not reported
Last Update: 2021-02-19T00:00:00.000
Inspection Date: 2017-10-11T07:12:00.000
Violation Code: 1010005 Site map not submitted in CERS or not sufficient. HSC 25505(a)(2); 25508(a)(1)(A); 25508.1(f); 19 CCR 2652(a)(3)

Record ID: DEH2002-HUPFP-109689
Permit Status: Permit Renewed
Active Permit: Y
Facility Id Number: 37-000-109689
Program Element: Hazardous Materials Release Response Plans
Inspection Type: Routine
Inspection Number: 4094969
Return To Compliance Date: 2015-11-10T00:00:00.000
Nov: No
Violation Classification: Minor
Underground Storage Tank Id: Not reported
Container/Tank Id: Not reported
Last Update: 2021-02-19T00:00:00.000
Inspection Date: 2015-09-17T14:23:00.000
Violation Code: 1010004 Chemical inventory incomplete or not submitted in CERS. HSC 25505(a)(1); 25506; 25507; and 25508(a)(1)(A)

Record ID: DEH2002-HUPFP-109689
Permit Status: Permit Renewed
Active Permit: Y
Facility Id Number: 37-000-109689

Map ID
Direction
Distance
Elevation

MAP FINDINGS

Site

Database(s)

EDR ID Number
EPA ID Number

HII FLEET SUPPORT GROUP LLC (BAE SYSTEMS SAN DIEGO, CA) (Continued)

S106879063

Program Element: Hazardous Materials Release Response Plans
Inspection Type: Routine
Inspection Number: 4094969
Return To Compliance Date: 2015-11-10T00:00:00.000
Nov: No
Violation Classification: Minor
Underground Storage Tank Id: Not reported
Container/Tank Id: Not reported
Last Update: 2021-02-19T00:00:00.000
Inspection Date: 2015-09-17T14:23:00.000
Violation Code: 1010005 Site map not submitted in CERS or not sufficient. HSC 25505(a)(2) and 25508(a)(1)(A)

UST DTL:

Record ID: DEH2002-HUPFP-109689
Permit Status: Permit Renewed
Active Permit: Y
Facility Id Number: 37-000-109689
Facility Type (Ust Facility): Motor Vehicle Fueling
Tank Owner Name: BAE SYSTEMS San Diego Ship Repair
Tankid: 20679
Tank Status: Closed In Place
Date Ust Permanently Closed: 01/24/1997
Tank Use: 01
Piping System Type: 02
Last Updated: 2019-12-25T02:36:45.000
Tank Capacityin Gallons: 9900
Tank Contents: Diesel
Type Of Tank: 01

Record ID: DEH2002-HUPFP-109689
Permit Status: Permit Renewed
Active Permit: Y
Facility Id Number: 37-000-109689
Facility Type (Ust Facility): Motor Vehicle Fueling
Tank Owner Name: BAE SYSTEMS San Diego Ship Repair
Tankid: 20678
Tank Status: Removed
Date Ust Permanently Closed: 03/02/1989
Tank Use: 01
Piping System Type: Not reported
Last Updated: 2019-12-25T02:36:45.000
Tank Capacityin Gallons: 9995
Tank Contents: Diesel
Type Of Tank: 95

Record ID: DEH2002-HUPFP-109689
Permit Status: Permit Renewed
Active Permit: Y
Facility Id Number: 37-000-109689
Facility Type (Ust Facility): Motor Vehicle Fueling
Tank Owner Name: BAE SYSTEMS San Diego Ship Repair
Tankid: 20680
Tank Status: Removed
Date Ust Permanently Closed: Not reported
Tank Use: 01
Piping System Type: 02

Map ID
Direction
Distance
Elevation

MAP FINDINGS

Site

Database(s)

EDR ID Number
EPA ID Number

HII FLEET SUPPORT GROUP LLC (BAE SYSTEMS SAN DIEGO, CA) (Continued)

S106879063

Last Updated: 2019-12-25T02:36:45.000
Tank Capacityin Gallons: 12000
Tank Contents: 1A
Type Of Tank: 02

Record ID: DEH2002-HUPFP-109689
Permit Status: Permit Renewed
Active Permit: Y
Facility Id Number: 37-000-109689
Facility Type (Ust Facility): Motor Vehicle Fueling
Tank Owner Name: BAE SYSTEMS San Diego Ship Repair
Tankid: 20681
Tank Status: Removed
Date Ust Permanently Closed: Not reported
Tank Use: 01
Piping System Type: 01
Last Updated: 2019-12-25T02:36:45.000
Tank Capacityin Gallons: 12000
Tank Contents: Diesel
Type Of Tank: 02

Waste and Materials:

Record ID: DEH2002-HUPFP-109689
Permit Status: Permit Renewed
Active Permit: Y
Child Record Id: DEH2017-HWAST-0104429
Trade Secret: N
Hazardous Material Type: Not reported
Last Updated: 2017-01-10T02:33:34.000
Chemical Name: Not reported
Common Name: WASTE SHIP INSULATION
Case Number: Not reported

Record ID: DEH2002-HUPFP-109689
Permit Status: Permit Renewed
Active Permit: Y
Child Record Id: DEH2017-HCHEM-0136659
Trade Secret: N
Hazardous Material Type: Mixture
Last Updated: 2017-09-01T01:21:37.000
Chemical Name: Not reported
Common Name: PAINT ALKYD
Case Number: Not reported

Record ID: DEH2002-HUPFP-109689
Permit Status: Permit Renewed
Active Permit: Y
Child Record Id: DEH2017-HCHEM-0136660
Trade Secret: N
Hazardous Material Type: Mixture
Last Updated: 2017-09-01T01:21:37.000
Chemical Name: Not reported
Common Name: TUFF GREEN CONCENTRATE
Case Number: Not reported

Record ID: DEH2002-HUPFP-109689
Permit Status: Permit Renewed

Map ID
Direction
Distance
Elevation

MAP FINDINGS

Site

Database(s)

EDR ID Number
EPA ID Number

HII FLEET SUPPORT GROUP LLC (BAE SYSTEMS SAN DIEGO, CA) (Continued)

S106879063

Active Permit: Y
Child Record Id: DEH2017-HCHEM-0136661
Trade Secret: N
Hazardous Material Type: Mixture
Last Updated: 2017-09-01T01:21:37.000
Chemical Name: Not reported
Common Name: LUBRICANTING OIL
Case Number: Not reported

Record ID: DEH2002-HUPFP-109689
Permit Status: Permit Renewed
Active Permit: Y
Child Record Id: DEH2017-HCHEM-0136662
Trade Secret: N
Hazardous Material Type: Mixture
Last Updated: 2017-09-01T01:21:37.000
Chemical Name: Not reported
Common Name: AEROSOL PAINT
Case Number: Not reported

Record ID: DEH2002-HUPFP-109689
Permit Status: Permit Renewed
Active Permit: Y
Child Record Id: DEH2017-HCHEM-0136663
Trade Secret: N
Hazardous Material Type: Mixture
Last Updated: 2017-09-01T01:21:37.000
Chemical Name: Not reported
Common Name: SOLVENT
Case Number: Not reported

Record ID: DEH2002-HUPFP-109689
Permit Status: Permit Renewed
Active Permit: Y
Child Record Id: DEH2017-HCHEM-0136664
Trade Secret: N
Hazardous Material Type: Mixture
Last Updated: 2017-09-01T01:21:37.000
Chemical Name: Not reported
Common Name: AEROSOL PAINT
Case Number: Not reported

Record ID: DEH2002-HUPFP-109689
Permit Status: Permit Renewed
Active Permit: Y
Child Record Id: DEH2017-HCHEM-0136665
Trade Secret: N
Hazardous Material Type: Mixture
Last Updated: 2017-09-01T01:21:37.000
Chemical Name: Not reported
Common Name: AEROSOL SOLVENT
Case Number: Not reported

Record ID: DEH2002-HUPFP-109689
Permit Status: Permit Renewed
Active Permit: Y
Child Record Id: DEH2017-HCHEM-0136666

Map ID
Direction
Distance
Elevation

MAP FINDINGS

Site

Database(s)

EDR ID Number
EPA ID Number

HII FLEET SUPPORT GROUP LLC (BAE SYSTEMS SAN DIEGO, CA) (Continued)

S106879063

Trade Secret: N
Hazardous Material Type: Mixture
Last Updated: 2017-09-01T01:21:37.000
Chemical Name: Not reported
Common Name: PAINT EPOXY
Case Number: Not reported

Record ID: DEH2002-HUPFP-109689
Permit Status: Permit Renewed
Active Permit: Y
Child Record Id: DEH2017-HCHEM-0136667
Trade Secret: N
Hazardous Material Type: Mixture
Last Updated: 2017-09-01T01:21:37.000
Chemical Name: Not reported
Common Name: PAINT ALKYD
Case Number: Not reported

Record ID: DEH2002-HUPFP-109689
Permit Status: Permit Renewed
Active Permit: Y
Child Record Id: DEH2017-HCHEM-0136668
Trade Secret: N
Hazardous Material Type: Mixture
Last Updated: 2017-09-01T01:21:37.000
Chemical Name: Not reported
Common Name: PAINT URETHANE
Case Number: Not reported

Record ID: DEH2002-HUPFP-109689
Permit Status: Permit Renewed
Active Permit: Y
Child Record Id: DEH2017-HCHEM-0136669
Trade Secret: N
Hazardous Material Type: Mixture
Last Updated: 2017-09-01T01:21:37.000
Chemical Name: Not reported
Common Name: PAINT ACRYLIC
Case Number: Not reported

Record ID: DEH2002-HUPFP-109689
Permit Status: Permit Renewed
Active Permit: Y
Child Record Id: DEH2017-HCHEM-0136670
Trade Secret: N
Hazardous Material Type: Mixture
Last Updated: 2017-09-01T01:21:37.000
Chemical Name: Not reported
Common Name: THINNER, VARIOUS
Case Number: Not reported

Record ID: DEH2002-HUPFP-109689
Permit Status: Permit Renewed
Active Permit: Y
Child Record Id: DEH2017-HCHEM-0136671
Trade Secret: N
Hazardous Material Type: Pure

Map ID
Direction
Distance
Elevation

MAP FINDINGS

Site

Database(s)

EDR ID Number
EPA ID Number

HII FLEET SUPPORT GROUP LLC (BAE SYSTEMS SAN DIEGO, CA) (Continued)

S106879063

Last Updated: 2017-09-01T01:21:37.000
Chemical Name: CARBON DIOXIDE
Common Name: LIQUID CARBON DIOXIDE
Case Number: 124-38-9

Record ID: DEH2002-HUPFP-109689
Permit Status: Permit Renewed
Active Permit: Y
Child Record Id: DEH2017-HCHEM-0136672
Trade Secret: N
Hazardous Material Type: Pure
Last Updated: 2017-09-01T01:21:37.000
Chemical Name: ARGON
Common Name: LIQUID ARGON
Case Number: 7440-37-1

Record ID: DEH2002-HUPFP-109689
Permit Status: Permit Renewed
Active Permit: Y
Child Record Id: DEH2017-HCHEM-0136673
Trade Secret: N
Hazardous Material Type: Pure
Last Updated: 2017-09-01T01:21:37.000
Chemical Name: CARBON DIOXIDE
Common Name: LIQUID CARBON DIOXIDE
Case Number: 124-38-9

Record ID: DEH2002-HUPFP-109689
Permit Status: Permit Renewed
Active Permit: Y
Child Record Id: DEH2017-HCHEM-0136674
Trade Secret: N
Hazardous Material Type: Pure
Last Updated: 2017-09-01T01:21:37.000
Chemical Name: ARGON
Common Name: LIQUID ARGON
Case Number: 7440-37-1

Record ID: DEH2002-HUPFP-109689
Permit Status: Permit Renewed
Active Permit: Y
Child Record Id: DEH2017-HCHEM-0136675
Trade Secret: N
Hazardous Material Type: Pure
Last Updated: 2017-09-01T01:21:37.000
Chemical Name: Not reported
Common Name: GARNET ABRASIVE - ERM
Case Number: Not reported

Record ID: DEH2002-HUPFP-109689
Permit Status: Permit Renewed
Active Permit: Y
Child Record Id: DEH2017-HCHEM-0136676
Trade Secret: N
Hazardous Material Type: Pure
Last Updated: 2017-09-01T01:21:37.000
Chemical Name: Not reported

Map ID
Direction
Distance
Elevation

MAP FINDINGS

Site

Database(s)

EDR ID Number
EPA ID Number

HII FLEET SUPPORT GROUP LLC (BAE SYSTEMS SAN DIEGO, CA) (Continued)

S106879063

Common Name: WELD FLUX
Case Number: Not reported

Record ID: DEH2002-HUPFP-109689
Permit Status: Permit Renewed
Active Permit: Y
Child Record Id: DEH2017-HWAST-0114978
Trade Secret: N
Hazardous Material Type: Not reported
Last Updated: 2017-09-01T01:21:39.000
Chemical Name: Not reported
Common Name: USED OIL, VARIOUS
Case Number: Not reported

Record ID: DEH2002-HUPFP-109689
Permit Status: Permit Renewed
Active Permit: Y
Child Record Id: DEH2017-HWAST-0114979
Trade Secret: N
Hazardous Material Type: Not reported
Last Updated: 2017-09-01T01:21:39.000
Chemical Name: Not reported
Common Name: WASTE SOLVENT
Case Number: Not reported

Record ID: DEH2002-HUPFP-109689
Permit Status: Permit Renewed
Active Permit: Y
Child Record Id: DEH2017-HWAST-0114980
Trade Secret: N
Hazardous Material Type: Not reported
Last Updated: 2017-09-01T01:21:39.000
Chemical Name: Not reported
Common Name: WASTE PAINT
Case Number: Not reported

Record ID: DEH2002-HUPFP-109689
Permit Status: Permit Renewed
Active Permit: Y
Child Record Id: DEH2017-HWAST-0114981
Trade Secret: N
Hazardous Material Type: Not reported
Last Updated: 2017-09-01T01:21:39.000
Chemical Name: Not reported
Common Name: USED OIL, VARIOUS
Case Number: Not reported

Record ID: DEH2002-HUPFP-109689
Permit Status: Permit Renewed
Active Permit: Y
Child Record Id: DEH2017-HWAST-0114982
Trade Secret: N
Hazardous Material Type: Not reported
Last Updated: 2017-09-01T01:21:39.000
Chemical Name: Not reported
Common Name: WASTE METAL DEBRIS
Case Number: Not reported

Map ID
Direction
Distance
Elevation

MAP FINDINGS

Site

Database(s)

EDR ID Number
EPA ID Number

HII FLEET SUPPORT GROUP LLC (BAE SYSTEMS SAN DIEGO, CA) (Continued)

S106879063

Record ID: DEH2002-HUPFP-109689
Permit Status: Permit Renewed
Active Permit: Y
Child Record Id: DEH2017-HWAST-0114983
Trade Secret: N
Hazardous Material Type: Not reported
Last Updated: 2017-09-01T01:21:39.000
Chemical Name: Not reported
Common Name: WASTE METAL DEBRIS
Case Number: Not reported

Record ID: DEH2002-HUPFP-109689
Permit Status: Permit Renewed
Active Permit: Y
Child Record Id: DEH2017-HWAST-0114984
Trade Secret: N
Hazardous Material Type: Not reported
Last Updated: 2017-09-01T01:21:39.000
Chemical Name: Not reported
Common Name: WASTE GARNET ABRASIVE
Case Number: Not reported

Record ID: DEH2002-HUPFP-109689
Permit Status: Permit Renewed
Active Permit: Y
Child Record Id: DEH2017-HWAST-0114985
Trade Secret: N
Hazardous Material Type: Not reported
Last Updated: 2017-09-01T01:21:39.000
Chemical Name: Not reported
Common Name: USED OIL, VARIOUS
Case Number: Not reported

Record ID: DEH2002-HUPFP-109689
Permit Status: Permit Renewed
Active Permit: Y
Child Record Id: DEH2017-HWAST-0114986
Trade Secret: N
Hazardous Material Type: Not reported
Last Updated: 2017-09-01T01:21:39.000
Chemical Name: Not reported
Common Name: WASTE HYDROCHLORIC ACID
Case Number: Not reported

Record ID: DEH2002-HUPFP-109689
Permit Status: Permit Renewed
Active Permit: Y
Child Record Id: DEH2017-HWAST-0114987
Trade Secret: N
Hazardous Material Type: Not reported
Last Updated: 2017-09-01T01:21:39.000
Chemical Name: Not reported
Common Name: WASTE METAL DEBRIS
Case Number: Not reported

Record ID: DEH2002-HUPFP-109689
Permit Status: Permit Renewed

Map ID
Direction
Distance
Elevation

MAP FINDINGS

Site

Database(s)

EDR ID Number
EPA ID Number

HII FLEET SUPPORT GROUP LLC (BAE SYSTEMS SAN DIEGO, CA) (Continued)

S106879063

Active Permit: Y
Child Record Id: DEH2017-HWAST-0114988
Trade Secret: N
Hazardous Material Type: Not reported
Last Updated: 2017-09-01T01:21:39.000
Chemical Name: Not reported
Common Name: WASTE BAGHOUSE FILTERS
Case Number: Not reported

Record ID: DEH2002-HUPFP-109689
Permit Status: Permit Renewed
Active Permit: Y
Child Record Id: DEH2017-HWAST-0114989
Trade Secret: N
Hazardous Material Type: Not reported
Last Updated: 2017-09-01T01:21:39.000
Chemical Name: Not reported
Common Name: WASTE SHIP INSULATION
Case Number: Not reported

Record ID: DEH2002-HUPFP-109689
Permit Status: Permit Renewed
Active Permit: Y
Child Record Id: DEH2017-HWAST-0114990
Trade Secret: N
Hazardous Material Type: Not reported
Last Updated: 2017-09-01T01:21:39.000
Chemical Name: Not reported
Common Name: WASTE BURN TABLE SLAG
Case Number: Not reported

Record ID: DEH2002-HUPFP-109689
Permit Status: Permit Renewed
Active Permit: Y
Child Record Id: DEH2017-HWAST-0114991
Trade Secret: N
Hazardous Material Type: Not reported
Last Updated: 2017-09-01T01:21:39.000
Chemical Name: Not reported
Common Name: WASTE SOLVENT
Case Number: Not reported

Record ID: DEH2002-HUPFP-109689
Permit Status: Permit Renewed
Active Permit: Y
Child Record Id: DEH2017-HWAST-0114992
Trade Secret: N
Hazardous Material Type: Not reported
Last Updated: 2017-09-01T01:21:39.000
Chemical Name: Not reported
Common Name: WASTE PAINT
Case Number: Not reported

Record ID: DEH2002-HUPFP-109689
Permit Status: Permit Renewed
Active Permit: Y
Child Record Id: DEH2017-HWAST-0114993

Map ID
Direction
Distance
Elevation

MAP FINDINGS

Site

Database(s)

EDR ID Number
EPA ID Number

HII FLEET SUPPORT GROUP LLC (BAE SYSTEMS SAN DIEGO, CA) (Continued)

S106879063

Trade Secret: N
Hazardous Material Type: Not reported
Last Updated: 2017-09-01T01:21:39.000
Chemical Name: Not reported
Common Name: WASTE OILY DEBRIS
Case Number: Not reported

Record ID: DEH2002-HUPFP-109689
Permit Status: Permit Renewed
Active Permit: Y
Child Record Id: DEH2017-HWAST-0114994
Trade Secret: N
Hazardous Material Type: Not reported
Last Updated: 2017-09-01T01:21:39.000
Chemical Name: Not reported
Common Name: WASTE OILY SLUDGE
Case Number: Not reported

Record ID: DEH2002-HUPFP-109689
Permit Status: Permit Renewed
Active Permit: Y
Child Record Id: DEH2017-HWAST-0114995
Trade Secret: N
Hazardous Material Type: Not reported
Last Updated: 2017-09-01T01:21:39.000
Chemical Name: Not reported
Common Name: WASTE PAINT DEBRIS
Case Number: Not reported

Record ID: DEH2002-HUPFP-109689
Permit Status: Permit Renewed
Active Permit: Y
Child Record Id: DEH2017-HWAST-0114996
Trade Secret: N
Hazardous Material Type: Not reported
Last Updated: 2017-09-01T01:21:39.000
Chemical Name: Not reported
Common Name: WASTE PAINT CHIPS
Case Number: Not reported

Record ID: DEH2002-HUPFP-109689
Permit Status: Permit Renewed
Active Permit: Y
Child Record Id: DEH2017-HWAST-0114997
Trade Secret: N
Hazardous Material Type: Not reported
Last Updated: 2017-09-01T01:21:39.000
Chemical Name: Not reported
Common Name: WASTE SOLVENT
Case Number: Not reported

Record ID: DEH2002-HUPFP-109689
Permit Status: Permit Renewed
Active Permit: Y
Child Record Id: DEH2017-HWAST-0114998
Trade Secret: N
Hazardous Material Type: Not reported

Map ID
Direction
Distance
Elevation

MAP FINDINGS

Site

Database(s)

EDR ID Number
EPA ID Number

HII FLEET SUPPORT GROUP LLC (BAE SYSTEMS SAN DIEGO, CA) (Continued)

S106879063

Last Updated: 2017-09-01T01:21:39.000
Chemical Name: Not reported
Common Name: WASTE PAINT
Case Number: Not reported

Record ID: DEH2002-HUPFP-109689
Permit Status: Permit Renewed
Active Permit: Y
Child Record Id: DEH2017-HWAST-0114999
Trade Secret: N
Hazardous Material Type: Not reported
Last Updated: 2017-09-01T01:21:39.000
Chemical Name: Not reported
Common Name: WASTE SHIP INSULATION
Case Number: Not reported

Record ID: DEH2002-HUPFP-109689
Permit Status: Permit Renewed
Active Permit: Y
Child Record Id: DEH2017-HWAST-0115000
Trade Secret: N
Hazardous Material Type: Not reported
Last Updated: 2017-09-01T01:21:39.000
Chemical Name: Not reported
Common Name: WASTE OILY DEBRIS
Case Number: Not reported

Record ID: DEH2002-HUPFP-109689
Permit Status: Permit Renewed
Active Permit: Y
Child Record Id: DEH2017-HWAST-0104448
Trade Secret: N
Hazardous Material Type: Not reported
Last Updated: 2017-01-10T02:33:34.000
Chemical Name: Not reported
Common Name: WASTE EPOXY RESIN
Case Number: Not reported

Record ID: DEH2002-HUPFP-109689
Permit Status: Permit Renewed
Active Permit: Y
Child Record Id: DEH2017-HWAST-0115001
Trade Secret: N
Hazardous Material Type: Not reported
Last Updated: 2017-09-01T01:21:39.000
Chemical Name: Not reported
Common Name: WASTE PAINT CHIPS
Case Number: Not reported

Record ID: DEH2002-HUPFP-109689
Permit Status: Permit Renewed
Active Permit: Y
Child Record Id: DEH2017-HWAST-0115002
Trade Secret: N
Hazardous Material Type: Not reported
Last Updated: 2017-09-01T01:21:39.000
Chemical Name: Not reported

Map ID
Direction
Distance
Elevation

MAP FINDINGS

Site

Database(s)

EDR ID Number
EPA ID Number

HII FLEET SUPPORT GROUP LLC (BAE SYSTEMS SAN DIEGO, CA) (Continued)

S106879063

Common Name: WASTE PAINT CHIPS
Case Number: Not reported

Record ID: DEH2002-HUPFP-109689
Permit Status: Permit Renewed
Active Permit: Y
Child Record Id: DEH2017-HWAST-0115003
Trade Secret: N
Hazardous Material Type: Not reported
Last Updated: 2017-09-01T01:21:39.000
Chemical Name: Not reported
Common Name: WASTE SOLVENT
Case Number: Not reported

Record ID: DEH2002-HUPFP-109689
Permit Status: Permit Renewed
Active Permit: Y
Child Record Id: DEH2017-HWAST-0115004
Trade Secret: N
Hazardous Material Type: Not reported
Last Updated: 2017-09-01T01:21:39.000
Chemical Name: Not reported
Common Name: WASTE PAINT
Case Number: Not reported

Record ID: DEH2002-HUPFP-109689
Permit Status: Permit Renewed
Active Permit: Y
Child Record Id: DEH2017-HWAST-0115005
Trade Secret: N
Hazardous Material Type: Not reported
Last Updated: 2017-09-01T01:21:39.000
Chemical Name: Not reported
Common Name: WASTE SHIP INSULATION
Case Number: Not reported

Record ID: DEH2002-HUPFP-109689
Permit Status: Permit Renewed
Active Permit: Y
Child Record Id: DEH2017-HWAST-0115006
Trade Secret: N
Hazardous Material Type: Not reported
Last Updated: 2017-09-01T01:21:39.000
Chemical Name: Not reported
Common Name: WASTE OILY DEBRIS
Case Number: Not reported

Record ID: DEH2002-HUPFP-109689
Permit Status: Permit Renewed
Active Permit: Y
Child Record Id: DEH2017-HWAST-0115007
Trade Secret: N
Hazardous Material Type: Not reported
Last Updated: 2017-09-01T01:21:39.000
Chemical Name: Not reported
Common Name: WASTE PAINT CHIPS
Case Number: Not reported

Map ID
Direction
Distance
Elevation

MAP FINDINGS

Site

Database(s)

EDR ID Number
EPA ID Number

HII FLEET SUPPORT GROUP LLC (BAE SYSTEMS SAN DIEGO, CA) (Continued)

S106879063

Record ID: DEH2002-HUPFP-109689
Permit Status: Permit Renewed
Active Permit: Y
Child Record Id: DEH2017-HWAST-0115008
Trade Secret: N
Hazardous Material Type: Not reported
Last Updated: 2017-09-01T01:21:39.000
Chemical Name: Not reported
Common Name: WASTE EPOXY RESIN
Case Number: Not reported

Record ID: DEH2002-HUPFP-109689
Permit Status: Permit Renewed
Active Permit: Y
Child Record Id: DEH2017-HCHEM-0125575
Trade Secret: N
Hazardous Material Type: Mixture
Last Updated: 2017-01-10T02:33:34.000
Chemical Name: Not reported
Common Name: OIL, VARIOUS
Case Number: Not reported

Record ID: DEH2002-HUPFP-109689
Permit Status: Permit Renewed
Active Permit: Y
Child Record Id: DEH2017-HCHEM-0125576
Trade Secret: N
Hazardous Material Type: Pure
Last Updated: 2017-01-10T02:33:34.000
Chemical Name: OXYGEN
Common Name: COMPRESSED OXYGEN
Case Number: 7782-44-7

Record ID: DEH2002-HUPFP-109689
Permit Status: Permit Renewed
Active Permit: Y
Child Record Id: DEH2017-HCHEM-0125577
Trade Secret: N
Hazardous Material Type: Pure
Last Updated: 2017-01-10T02:33:34.000
Chemical Name: PROPANE LPG
Common Name: PROPANE LPG
Case Number: 74-98-6

Record ID: DEH2002-HUPFP-109689
Permit Status: Permit Renewed
Active Permit: Y
Child Record Id: DEH2017-HCHEM-0125578
Trade Secret: N
Hazardous Material Type: Pure
Last Updated: 2017-01-10T02:33:34.000
Chemical Name: DIESEL FUEL #2
Common Name: DIESEL FUEL #2
Case Number: 64873-34-6

Record ID: DEH2002-HUPFP-109689
Permit Status: Permit Renewed

Map ID
Direction
Distance
Elevation

MAP FINDINGS

Site

Database(s)

EDR ID Number
EPA ID Number

HII FLEET SUPPORT GROUP LLC (BAE SYSTEMS SAN DIEGO, CA) (Continued)

S106879063

Active Permit: Y
Child Record Id: DEH2017-HCHEM-0125579
Trade Secret: N
Hazardous Material Type: Mixture
Last Updated: 2017-01-10T02:33:34.000
Chemical Name: Not reported
Common Name: OIL, VARIOUS
Case Number: Not reported

Record ID: DEH2002-HUPFP-109689
Permit Status: Permit Renewed
Active Permit: Y
Child Record Id: DEH2017-HCHEM-0125580
Trade Secret: N
Hazardous Material Type: Mixture
Last Updated: 2017-01-10T02:33:34.000
Chemical Name: Not reported
Common Name: SOLVENT
Case Number: Not reported

Record ID: DEH2002-HUPFP-109689
Permit Status: Permit Renewed
Active Permit: Y
Child Record Id: DEH2017-HCHEM-0125581
Trade Secret: N
Hazardous Material Type: Pure
Last Updated: 2017-01-10T02:33:34.000
Chemical Name: PROPANE LPG
Common Name: PROPANE LPG
Case Number: 74-98-6

Record ID: DEH2002-HUPFP-109689
Permit Status: Permit Renewed
Active Permit: Y
Child Record Id: DEH2017-HCHEM-0125582
Trade Secret: N
Hazardous Material Type: Pure
Last Updated: 2017-01-10T02:33:34.000
Chemical Name: 1,1,2,2-Tetrachloroethane
Common Name: TETRACHLORETHANE
Case Number: 79-34-5

Record ID: DEH2002-HUPFP-109689
Permit Status: Permit Renewed
Active Permit: Y
Child Record Id: DEH2017-HCHEM-0125583
Trade Secret: N
Hazardous Material Type: Pure
Last Updated: 2017-01-10T02:33:34.000
Chemical Name: OXYGEN
Common Name: COMPRESSED OXYGEN
Case Number: 7782-44-7

Record ID: DEH2002-HUPFP-109689
Permit Status: Permit Renewed
Active Permit: Y
Child Record Id: DEH2017-HCHEM-0125584

Map ID
Direction
Distance
Elevation

MAP FINDINGS

Site

Database(s)

EDR ID Number
EPA ID Number

HII FLEET SUPPORT GROUP LLC (BAE SYSTEMS SAN DIEGO, CA) (Continued)

S106879063

Trade Secret: N
Hazardous Material Type: Pure
Last Updated: 2017-01-10T02:33:34.000
Chemical Name: PROPANE
Common Name: PROPANE LPG
Case Number: 74-98-6

Record ID: DEH2002-HUPFP-109689
Permit Status: Permit Renewed
Active Permit: Y
Child Record Id: DEH2017-HCHEM-0125585
Trade Secret: N
Hazardous Material Type: Pure
Last Updated: 2017-01-10T02:33:34.000
Chemical Name: HELIUM
Common Name: COMPRESSED HELIUM
Case Number: 7440-59-7

Record ID: DEH2002-HUPFP-109689
Permit Status: Permit Renewed
Active Permit: Y
Child Record Id: DEH2017-HCHEM-0125586
Trade Secret: N
Hazardous Material Type: Pure
Last Updated: 2017-01-10T02:33:34.000
Chemical Name: ARGON
Common Name: LIQUID ARGON
Case Number: 7440-37-1

Record ID: DEH2002-HUPFP-109689
Permit Status: Permit Renewed
Active Permit: Y
Child Record Id: DEH2017-HCHEM-0125587
Trade Secret: N
Hazardous Material Type: Pure
Last Updated: 2017-01-10T02:33:34.000
Chemical Name: OXYGEN
Common Name: LIQUID OXYGEN
Case Number: 7782-44-7

Record ID: DEH2002-HUPFP-109689
Permit Status: Permit Renewed
Active Permit: Y
Child Record Id: DEH2017-HCHEM-0125588
Trade Secret: N
Hazardous Material Type: Pure
Last Updated: 2017-01-10T02:33:34.000
Chemical Name: ARGON
Common Name: LIQUID ARGON
Case Number: 7440-37-1

Record ID: DEH2002-HUPFP-109689
Permit Status: Permit Renewed
Active Permit: Y
Child Record Id: DEH2017-HCHEM-0125589
Trade Secret: N
Hazardous Material Type: Pure

Map ID
Direction
Distance
Elevation

MAP FINDINGS

Site

Database(s)

EDR ID Number
EPA ID Number

HII FLEET SUPPORT GROUP LLC (BAE SYSTEMS SAN DIEGO, CA) (Continued)

S106879063

Last Updated: 2017-01-10T02:33:34.000
Chemical Name: CARBON DIOXIDE
Common Name: LIQUID CARBON DIOXIDE
Case Number: 124-38-9

Record ID: DEH2002-HUPFP-109689
Permit Status: Permit Renewed
Active Permit: Y
Child Record Id: DEH2017-HCHEM-0125590
Trade Secret: N
Hazardous Material Type: Pure
Last Updated: 2017-01-10T02:33:34.000
Chemical Name: PROPANE LPG
Common Name: PROPANE LPG
Case Number: 74-98-6

Record ID: DEH2002-HUPFP-109689
Permit Status: Permit Renewed
Active Permit: Y
Child Record Id: DEH2017-HCHEM-0125591
Trade Secret: N
Hazardous Material Type: Pure
Last Updated: 2017-01-10T02:33:34.000
Chemical Name: NITROGEN
Common Name: COMPRESSED NITROGEN
Case Number: 7727-37-9

Record ID: DEH2002-HUPFP-109689
Permit Status: Permit Renewed
Active Permit: Y
Child Record Id: DEH2017-HCHEM-0125592
Trade Secret: N
Hazardous Material Type: Pure
Last Updated: 2017-01-10T02:33:34.000
Chemical Name: PROPANE
Common Name: PROPANE LPG
Case Number: 74-98-6

Record ID: DEH2002-HUPFP-109689
Permit Status: Permit Renewed
Active Permit: Y
Child Record Id: DEH2017-HCHEM-0125593
Trade Secret: N
Hazardous Material Type: Mixture
Last Updated: 2017-01-10T02:33:34.000
Chemical Name: Not reported
Common Name: COMPRESSED GAS 75% HELIUM 25% ARGON
Case Number: Not reported

Record ID: DEH2002-HUPFP-109689
Permit Status: Permit Renewed
Active Permit: Y
Child Record Id: DEH2017-HCHEM-0125594
Trade Secret: N
Hazardous Material Type: Pure
Last Updated: 2017-01-10T02:33:34.000
Chemical Name: HELIUM

Map ID
Direction
Distance
Elevation

MAP FINDINGS

Site

Database(s)

EDR ID Number
EPA ID Number

HII FLEET SUPPORT GROUP LLC (BAE SYSTEMS SAN DIEGO, CA) (Continued)

S106879063

Common Name: COMPRESSED GAS HELIUM
Case Number: 7440-59-7

Record ID: DEH2002-HUPFP-109689
Permit Status: Permit Renewed
Active Permit: Y
Child Record Id: DEH2017-HCHEM-0125595
Trade Secret: N
Hazardous Material Type: Pure
Last Updated: 2017-01-10T02:33:34.000
Chemical Name: CARBON DIOXIDE
Common Name: LIQUID CARBON DIOXIDE
Case Number: 124-38-9

Record ID: DEH2002-HUPFP-109689
Permit Status: Permit Renewed
Active Permit: Y
Child Record Id: DEH2017-HCHEM-0125596
Trade Secret: N
Hazardous Material Type: Pure
Last Updated: 2017-01-10T02:33:34.000
Chemical Name: ARGON
Common Name: LIQUID ARGON
Case Number: 7440-37-1

Record ID: DEH2002-HUPFP-109689
Permit Status: Permit Renewed
Active Permit: Y
Child Record Id: DEH2017-HCHEM-0125597
Trade Secret: N
Hazardous Material Type: Pure
Last Updated: 2017-01-10T02:33:34.000
Chemical Name: NITROGEN
Common Name: LIQUID NITROGEN
Case Number: 7727-37-9

Record ID: DEH2002-HUPFP-109689
Permit Status: Permit Renewed
Active Permit: Y
Child Record Id: DEH2017-HCHEM-0125598
Trade Secret: N
Hazardous Material Type: Pure
Last Updated: 2017-01-10T02:33:34.000
Chemical Name: OXYGEN
Common Name: LIQUID OXYGEN
Case Number: 7782-44-7

Record ID: DEH2002-HUPFP-109689
Permit Status: Permit Renewed
Active Permit: Y
Child Record Id: DEH2017-HCHEM-0125599
Trade Secret: N
Hazardous Material Type: Mixture
Last Updated: 2017-01-10T02:33:34.000
Chemical Name: Not reported
Common Name: AEROSOL SOLVENT
Case Number: Not reported

Map ID
Direction
Distance
Elevation

MAP FINDINGS

Site

Database(s)

EDR ID Number
EPA ID Number

HII FLEET SUPPORT GROUP LLC (BAE SYSTEMS SAN DIEGO, CA) (Continued)

S106879063

Record ID: DEH2002-HUPFP-109689
Permit Status: Permit Renewed
Active Permit: Y
Child Record Id: DEH2017-HCHEM-0125600
Trade Secret: N
Hazardous Material Type: Mixture
Last Updated: 2017-01-10T02:33:34.000
Chemical Name: Not reported
Common Name: AEROSOL PAINT
Case Number: Not reported

Record ID: DEH2002-HUPFP-109689
Permit Status: Permit Renewed
Active Permit: Y
Child Record Id: DEH2017-HCHEM-0125601
Trade Secret: N
Hazardous Material Type: Mixture
Last Updated: 2017-01-10T02:33:34.000
Chemical Name: Not reported
Common Name: PAINT EPOXY
Case Number: Not reported

Record ID: DEH2002-HUPFP-109689
Permit Status: Permit Renewed
Active Permit: Y
Child Record Id: DEH2017-HCHEM-0125602
Trade Secret: N
Hazardous Material Type: Mixture
Last Updated: 2017-01-10T02:33:34.000
Chemical Name: Not reported
Common Name: PAINT ALKYD
Case Number: Not reported

Record ID: DEH2002-HUPFP-109689
Permit Status: Permit Renewed
Active Permit: Y
Child Record Id: DEH2017-HCHEM-0125603
Trade Secret: N
Hazardous Material Type: Mixture
Last Updated: 2017-01-10T02:33:34.000
Chemical Name: Not reported
Common Name: TUFF GREEN CONCENTRATE
Case Number: Not reported

Record ID: DEH2002-HUPFP-109689
Permit Status: Permit Renewed
Active Permit: Y
Child Record Id: DEH2017-HCHEM-0125604
Trade Secret: N
Hazardous Material Type: Mixture
Last Updated: 2017-01-10T02:33:34.000
Chemical Name: Not reported
Common Name: LUBRICATING OIL
Case Number: Not reported

Record ID: DEH2002-HUPFP-109689
Permit Status: Permit Renewed

Map ID
Direction
Distance
Elevation

MAP FINDINGS

Site

Database(s)

EDR ID Number
EPA ID Number

HII FLEET SUPPORT GROUP LLC (BAE SYSTEMS SAN DIEGO, CA) (Continued)

S106879063

Active Permit: Y
Child Record Id: DEH2017-HCHEM-0125605
Trade Secret: N
Hazardous Material Type: Mixture
Last Updated: 2017-01-10T02:33:34.000
Chemical Name: Not reported
Common Name: AEROSOL PAINT
Case Number: Not reported

Record ID: DEH2002-HUPFP-109689
Permit Status: Permit Renewed
Active Permit: Y
Child Record Id: DEH2017-HCHEM-0125606
Trade Secret: N
Hazardous Material Type: Mixture
Last Updated: 2017-01-10T02:33:34.000
Chemical Name: Not reported
Common Name: SOLVENT
Case Number: Not reported

Record ID: DEH2002-HUPFP-109689
Permit Status: Permit Renewed
Active Permit: Y
Child Record Id: DEH2017-HCHEM-0125607
Trade Secret: N
Hazardous Material Type: Mixture
Last Updated: 2017-01-10T02:33:34.000
Chemical Name: Not reported
Common Name: AEROSOL PAINT
Case Number: Not reported

Record ID: DEH2002-HUPFP-109689
Permit Status: Permit Renewed
Active Permit: Y
Child Record Id: DEH2017-HCHEM-0125608
Trade Secret: N
Hazardous Material Type: Mixture
Last Updated: 2017-01-10T02:33:34.000
Chemical Name: Not reported
Common Name: AEROSOL SOLVENT
Case Number: Not reported

Record ID: DEH2002-HUPFP-109689
Permit Status: Permit Renewed
Active Permit: Y
Child Record Id: DEH2017-HCHEM-0125609
Trade Secret: N
Hazardous Material Type: Mixture
Last Updated: 2017-01-10T02:33:34.000
Chemical Name: Not reported
Common Name: PAINT EPOXY
Case Number: Not reported

Record ID: DEH2002-HUPFP-109689
Permit Status: Permit Renewed
Active Permit: Y
Child Record Id: DEH2017-HCHEM-0125610

Map ID
Direction
Distance
Elevation

MAP FINDINGS

Site

Database(s)

EDR ID Number
EPA ID Number

HII FLEET SUPPORT GROUP LLC (BAE SYSTEMS SAN DIEGO, CA) (Continued)

S106879063

| | |
|--------------------------|-------------------------|
| Trade Secret: | N |
| Hazardous Material Type: | Mixture |
| Last Updated: | 2017-01-10T02:33:34.000 |
| Chemical Name: | Not reported |
| Common Name: | PAINT ALKYD |
| Case Number: | Not reported |
| Record ID: | DEH2002-HUPFP-109689 |
| Permit Status: | Permit Renewed |
| Active Permit: | Y |
| Child Record Id: | DEH2017-HCHEM-0125613 |
| Trade Secret: | N |
| Hazardous Material Type: | Mixture |
| Last Updated: | 2017-01-10T02:33:34.000 |
| Chemical Name: | Not reported |
| Common Name: | THINNER, VARIOUS |
| Case Number: | Not reported |
| Record ID: | DEH2002-HUPFP-109689 |
| Permit Status: | Permit Renewed |
| Active Permit: | Y |
| Child Record Id: | DEH2017-HCHEM-0125614 |
| Trade Secret: | N |
| Hazardous Material Type: | Pure |
| Last Updated: | 2017-01-10T02:33:34.000 |
| Chemical Name: | CARBON DIOXIDE |
| Common Name: | LIQUID CARBON DIOXIDE |
| Case Number: | 124-38-9 |
| Record ID: | DEH2002-HUPFP-109689 |
| Permit Status: | Permit Renewed |
| Active Permit: | Y |
| Child Record Id: | DEH2017-HCHEM-0125615 |
| Trade Secret: | N |
| Hazardous Material Type: | Pure |
| Last Updated: | 2017-01-10T02:33:34.000 |
| Chemical Name: | ARGON |
| Common Name: | LIQUID ARGON |
| Case Number: | 7440-37-1 |
| Record ID: | DEH2002-HUPFP-109689 |
| Permit Status: | Permit Renewed |
| Active Permit: | Y |
| Child Record Id: | DEH2017-HCHEM-0125616 |
| Trade Secret: | N |
| Hazardous Material Type: | Pure |
| Last Updated: | 2017-01-10T02:33:34.000 |
| Chemical Name: | CARBON DIOXIDE |
| Common Name: | LIQUID CARBON DIOXIDE |
| Case Number: | 124-38-9 |
| Record ID: | DEH2002-HUPFP-109689 |
| Permit Status: | Permit Renewed |
| Active Permit: | Y |
| Child Record Id: | DEH2017-HCHEM-0125617 |
| Trade Secret: | N |
| Hazardous Material Type: | Pure |

Map ID
Direction
Distance
Elevation

MAP FINDINGS

Site

Database(s)

EDR ID Number
EPA ID Number

HII FLEET SUPPORT GROUP LLC (BAE SYSTEMS SAN DIEGO, CA) (Continued)

S106879063

Last Updated: 2017-01-10T02:33:34.000
Chemical Name: ARGON
Common Name: LIQUID ARGON
Case Number: 7440-37-1

Record ID: DEH2002-HUPFP-109689
Permit Status: Permit Renewed
Active Permit: Y
Child Record Id: DEH2017-HCHEM-0125618
Trade Secret: N
Hazardous Material Type: Pure
Last Updated: 2017-01-10T02:33:34.000
Chemical Name: Not reported
Common Name: GARNET ABRASIVE - ERM
Case Number: Not reported

Record ID: DEH2002-HUPFP-109689
Permit Status: Permit Renewed
Active Permit: Y
Child Record Id: DEH2017-HWAST-0104418
Trade Secret: N
Hazardous Material Type: Not reported
Last Updated: 2017-01-10T02:33:34.000
Chemical Name: Not reported
Common Name: USED OIL, VARIOUS
Case Number: Not reported

Record ID: DEH2002-HUPFP-109689
Permit Status: Permit Renewed
Active Permit: Y
Child Record Id: DEH2017-HWAST-0104419
Trade Secret: N
Hazardous Material Type: Not reported
Last Updated: 2017-01-10T02:33:34.000
Chemical Name: Not reported
Common Name: WASTE SOLVENT
Case Number: Not reported

Record ID: DEH2002-HUPFP-109689
Permit Status: Permit Renewed
Active Permit: Y
Child Record Id: DEH2017-HWAST-0104420
Trade Secret: N
Hazardous Material Type: Not reported
Last Updated: 2017-01-10T02:33:34.000
Chemical Name: Not reported
Common Name: WASTE PAINT
Case Number: Not reported

Record ID: DEH2002-HUPFP-109689
Permit Status: Permit Renewed
Active Permit: Y
Child Record Id: DEH2017-HWAST-0104421
Trade Secret: N
Hazardous Material Type: Not reported
Last Updated: 2017-01-10T02:33:34.000
Chemical Name: Not reported

Map ID
Direction
Distance
Elevation

MAP FINDINGS

Site

Database(s)

EDR ID Number
EPA ID Number

HII FLEET SUPPORT GROUP LLC (BAE SYSTEMS SAN DIEGO, CA) (Continued)

S106879063

| | |
|--------------------------|-------------------------|
| Common Name: | USED OIL, VARIOUS |
| Case Number: | Not reported |
| Record ID: | DEH2002-HUPFP-109689 |
| Permit Status: | Permit Renewed |
| Active Permit: | Y |
| Child Record Id: | DEH2017-HWAST-0104422 |
| Trade Secret: | N |
| Hazardous Material Type: | Not reported |
| Last Updated: | 2017-01-10T02:33:34.000 |
| Chemical Name: | Not reported |
| Common Name: | WASTE METAL DEBRIS |
| Case Number: | Not reported |
| Record ID: | DEH2002-HUPFP-109689 |
| Permit Status: | Permit Renewed |
| Active Permit: | Y |
| Child Record Id: | DEH2017-HWAST-0104423 |
| Trade Secret: | N |
| Hazardous Material Type: | Not reported |
| Last Updated: | 2017-01-10T02:33:34.000 |
| Chemical Name: | Not reported |
| Common Name: | WASTE METAL DEBRIS |
| Case Number: | Not reported |
| Record ID: | DEH2002-HUPFP-109689 |
| Permit Status: | Permit Renewed |
| Active Permit: | Y |
| Child Record Id: | DEH2017-HCHEM-0125611 |
| Trade Secret: | N |
| Hazardous Material Type: | Mixture |
| Last Updated: | 2017-01-10T02:33:34.000 |
| Chemical Name: | Not reported |
| Common Name: | PAINT URETHANE |
| Case Number: | Not reported |
| Record ID: | DEH2002-HUPFP-109689 |
| Permit Status: | Permit Renewed |
| Active Permit: | Y |
| Child Record Id: | DEH2017-HCHEM-0125612 |
| Trade Secret: | N |
| Hazardous Material Type: | Mixture |
| Last Updated: | 2017-01-10T02:33:34.000 |
| Chemical Name: | Not reported |
| Common Name: | PAINT ACRYLIC |
| Case Number: | Not reported |
| Record ID: | DEH2002-HUPFP-109689 |
| Permit Status: | Permit Renewed |
| Active Permit: | Y |
| Child Record Id: | DEH2017-HWAST-0104424 |
| Trade Secret: | N |
| Hazardous Material Type: | Not reported |
| Last Updated: | 2017-01-10T02:33:34.000 |
| Chemical Name: | Not reported |
| Common Name: | WASTE GARNET ABRASIVE |
| Case Number: | Not reported |

Map ID
Direction
Distance
Elevation

MAP FINDINGS

Site

Database(s)

EDR ID Number
EPA ID Number

HII FLEET SUPPORT GROUP LLC (BAE SYSTEMS SAN DIEGO, CA) (Continued)

S106879063

Record ID: DEH2002-HUPFP-109689
Permit Status: Permit Renewed
Active Permit: Y
Child Record Id: DEH2017-HWAST-0104425
Trade Secret: N
Hazardous Material Type: Not reported
Last Updated: 2017-01-10T02:33:34.000
Chemical Name: Not reported
Common Name: USED OIL, VARIOUS
Case Number: Not reported

Record ID: DEH2002-HUPFP-109689
Permit Status: Permit Renewed
Active Permit: Y
Child Record Id: DEH2017-HWAST-0104426
Trade Secret: N
Hazardous Material Type: Not reported
Last Updated: 2017-01-10T02:33:34.000
Chemical Name: Not reported
Common Name: WASTE HYDROCHLORIC ACID
Case Number: Not reported

Record ID: DEH2002-HUPFP-109689
Permit Status: Permit Renewed
Active Permit: Y
Child Record Id: DEH2017-HWAST-0104427
Trade Secret: N
Hazardous Material Type: Not reported
Last Updated: 2017-01-10T02:33:34.000
Chemical Name: Not reported
Common Name: WASTE METAL DEBRIS
Case Number: Not reported

Record ID: DEH2002-HUPFP-109689
Permit Status: Permit Renewed
Active Permit: Y
Child Record Id: DEH2017-HWAST-0104428
Trade Secret: N
Hazardous Material Type: Not reported
Last Updated: 2017-01-10T02:33:34.000
Chemical Name: Not reported
Common Name: WASTE BAGHOUSE FILTERS
Case Number: Not reported

Record ID: DEH2002-HUPFP-109689
Permit Status: Permit Renewed
Active Permit: Y
Child Record Id: DEH2017-HWAST-0104430
Trade Secret: N
Hazardous Material Type: Not reported
Last Updated: 2017-01-10T02:33:34.000
Chemical Name: Not reported
Common Name: WASTE BURN TABLE SLAG
Case Number: Not reported

Record ID: DEH2002-HUPFP-109689
Permit Status: Permit Renewed

Map ID
Direction
Distance
Elevation

MAP FINDINGS

Site

Database(s)

EDR ID Number
EPA ID Number

HII FLEET SUPPORT GROUP LLC (BAE SYSTEMS SAN DIEGO, CA) (Continued)

S106879063

Active Permit: Y
Child Record Id: DEH2017-HWAST-0104431
Trade Secret: N
Hazardous Material Type: Not reported
Last Updated: 2017-01-10T02:33:34.000
Chemical Name: Not reported
Common Name: WASTE SOLVENT
Case Number: Not reported

Record ID: DEH2002-HUPFP-109689
Permit Status: Permit Renewed
Active Permit: Y
Child Record Id: DEH2017-HWAST-0104432
Trade Secret: N
Hazardous Material Type: Not reported
Last Updated: 2017-01-10T02:33:34.000
Chemical Name: Not reported
Common Name: WASTE PAINT
Case Number: Not reported

Record ID: DEH2002-HUPFP-109689
Permit Status: Permit Renewed
Active Permit: Y
Child Record Id: DEH2017-HWAST-0104433
Trade Secret: N
Hazardous Material Type: Not reported
Last Updated: 2017-01-10T02:33:34.000
Chemical Name: Not reported
Common Name: WASTE OILY DEBRIS
Case Number: Not reported

Record ID: DEH2002-HUPFP-109689
Permit Status: Permit Renewed
Active Permit: Y
Child Record Id: DEH2017-HWAST-0104434
Trade Secret: N
Hazardous Material Type: Not reported
Last Updated: 2017-01-10T02:33:34.000
Chemical Name: Not reported
Common Name: WASTE OILY SLUDGE
Case Number: Not reported

Record ID: DEH2002-HUPFP-109689
Permit Status: Permit Renewed
Active Permit: Y
Child Record Id: DEH2017-HWAST-0104435
Trade Secret: N
Hazardous Material Type: Not reported
Last Updated: 2017-01-10T02:33:34.000
Chemical Name: Not reported
Common Name: WASTE PAINT DEBRIS
Case Number: Not reported

Record ID: DEH2002-HUPFP-109689
Permit Status: Permit Renewed
Active Permit: Y
Child Record Id: DEH2017-HWAST-0104436

Map ID
Direction
Distance
Elevation

MAP FINDINGS

Site

Database(s)

EDR ID Number
EPA ID Number

HII FLEET SUPPORT GROUP LLC (BAE SYSTEMS SAN DIEGO, CA) (Continued)

S106879063

| | |
|--------------------------|-------------------------|
| Trade Secret: | N |
| Hazardous Material Type: | Not reported |
| Last Updated: | 2017-01-10T02:33:34.000 |
| Chemical Name: | Not reported |
| Common Name: | WASTE PAINT CHIPS |
| Case Number: | Not reported |
| Record ID: | DEH2002-HUPFP-109689 |
| Permit Status: | Permit Renewed |
| Active Permit: | Y |
| Child Record Id: | DEH2017-HWAST-0104437 |
| Trade Secret: | N |
| Hazardous Material Type: | Not reported |
| Last Updated: | 2017-01-10T02:33:34.000 |
| Chemical Name: | Not reported |
| Common Name: | WASTE SOLVENT |
| Case Number: | Not reported |
| Record ID: | DEH2002-HUPFP-109689 |
| Permit Status: | Permit Renewed |
| Active Permit: | Y |
| Child Record Id: | DEH2017-HWAST-0104438 |
| Trade Secret: | N |
| Hazardous Material Type: | Not reported |
| Last Updated: | 2017-01-10T02:33:34.000 |
| Chemical Name: | Not reported |
| Common Name: | WASTE PAINT |
| Case Number: | Not reported |
| Record ID: | DEH2002-HUPFP-109689 |
| Permit Status: | Permit Renewed |
| Active Permit: | Y |
| Child Record Id: | DEH2017-HWAST-0104439 |
| Trade Secret: | N |
| Hazardous Material Type: | Not reported |
| Last Updated: | 2017-01-10T02:33:34.000 |
| Chemical Name: | Not reported |
| Common Name: | WASTE SHIP INSULATION |
| Case Number: | Not reported |
| Record ID: | DEH2002-HUPFP-109689 |
| Permit Status: | Permit Renewed |
| Active Permit: | Y |
| Child Record Id: | DEH2017-HWAST-0104440 |
| Trade Secret: | N |
| Hazardous Material Type: | Not reported |
| Last Updated: | 2017-01-10T02:33:34.000 |
| Chemical Name: | Not reported |
| Common Name: | WASTE OILY DEBRIS |
| Case Number: | Not reported |
| Record ID: | DEH2002-HUPFP-109689 |
| Permit Status: | Permit Renewed |
| Active Permit: | Y |
| Child Record Id: | DEH2017-HWAST-0104441 |
| Trade Secret: | N |
| Hazardous Material Type: | Not reported |

Map ID
Direction
Distance
Elevation

MAP FINDINGS

Site

Database(s)

EDR ID Number
EPA ID Number

HII FLEET SUPPORT GROUP LLC (BAE SYSTEMS SAN DIEGO, CA) (Continued)

S106879063

Last Updated: 2017-01-10T02:33:34.000
Chemical Name: Not reported
Common Name: WASTE PAINT CHIPS
Case Number: Not reported

Record ID: DEH2002-HUPFP-109689
Permit Status: Permit Renewed
Active Permit: Y
Child Record Id: DEH2017-HWAST-0104442
Trade Secret: N
Hazardous Material Type: Not reported
Last Updated: 2017-01-10T02:33:34.000
Chemical Name: Not reported
Common Name: WASTE PAINT CHIPS
Case Number: Not reported

Record ID: DEH2002-HUPFP-109689
Permit Status: Permit Renewed
Active Permit: Y
Child Record Id: DEH2017-HWAST-0104443
Trade Secret: N
Hazardous Material Type: Not reported
Last Updated: 2017-01-10T02:33:34.000
Chemical Name: Not reported
Common Name: WASTE SOLVENT
Case Number: Not reported

Record ID: DEH2002-HUPFP-109689
Permit Status: Permit Renewed
Active Permit: Y
Child Record Id: DEH2017-HWAST-0104444
Trade Secret: N
Hazardous Material Type: Not reported
Last Updated: 2017-01-10T02:33:34.000
Chemical Name: Not reported
Common Name: WASTE PAINT
Case Number: Not reported

Record ID: DEH2002-HUPFP-109689
Permit Status: Permit Renewed
Active Permit: Y
Child Record Id: DEH2017-HWAST-0104445
Trade Secret: N
Hazardous Material Type: Not reported
Last Updated: 2017-01-10T02:33:34.000
Chemical Name: Not reported
Common Name: WASTE SHIP INSULATION
Case Number: Not reported

Record ID: DEH2002-HUPFP-109689
Permit Status: Permit Renewed
Active Permit: Y
Child Record Id: DEH2017-HWAST-0104446
Trade Secret: N
Hazardous Material Type: Not reported
Last Updated: 2017-01-10T02:33:34.000
Chemical Name: Not reported

Map ID
Direction
Distance
Elevation

MAP FINDINGS

Site

Database(s)

EDR ID Number
EPA ID Number

HII FLEET SUPPORT GROUP LLC (BAE SYSTEMS SAN DIEGO, CA) (Continued)

S106879063

Common Name: WASTE OILY DEBRIS
Case Number: Not reported

Record ID: DEH2002-HUPFP-109689
Permit Status: Permit Renewed
Active Permit: Y
Child Record Id: DEH2017-HWAST-0104447
Trade Secret: N
Hazardous Material Type: Not reported
Last Updated: 2017-01-10T02:33:34.000
Chemical Name: Not reported
Common Name: WASTE PAINT CHIPS
Case Number: Not reported

Record ID: DEH2002-HUPFP-109689
Permit Status: Permit Renewed
Active Permit: Y
Child Record Id: DEH2018-HWAST-0155253
Trade Secret: N
Hazardous Material Type: Not reported
Last Updated: 2019-02-16T01:07:57.000
Chemical Name: Not reported
Common Name: USED OIL, VARIOUS
Case Number: Not reported

Record ID: DEH2002-HUPFP-109689
Permit Status: Permit Renewed
Active Permit: Y
Child Record Id: DEH2019-HCHEM-0220593
Trade Secret: N
Hazardous Material Type: Mixture
Last Updated: 2021-02-19T02:31:33.000
Chemical Name: Not reported
Common Name: AEROSOL PAINT
Case Number: Not reported

Record ID: DEH2002-HUPFP-109689
Permit Status: Permit Renewed
Active Permit: Y
Child Record Id: DEH2019-HCHEM-0220594
Trade Secret: N
Hazardous Material Type: Mixture
Last Updated: 2021-02-19T02:31:33.000
Chemical Name: Not reported
Common Name: AEROSOL PAINT
Case Number: Not reported

Record ID: DEH2002-HUPFP-109689
Permit Status: Permit Renewed
Active Permit: Y
Child Record Id: DEH2019-HCHEM-0220595
Trade Secret: N
Hazardous Material Type: Mixture
Last Updated: 2021-02-19T02:31:33.000
Chemical Name: Not reported
Common Name: AEROSOL PAINT
Case Number: Not reported

Map ID
Direction
Distance
Elevation

MAP FINDINGS

Site

Database(s)

EDR ID Number
EPA ID Number

HII FLEET SUPPORT GROUP LLC (BAE SYSTEMS SAN DIEGO, CA) (Continued)

S106879063

Record ID: DEH2002-HUPFP-109689
Permit Status: Permit Renewed
Active Permit: Y
Child Record Id: DEH2019-HCHEM-0220597
Trade Secret: N
Hazardous Material Type: Mixture
Last Updated: 2021-02-19T02:31:33.000
Chemical Name: Not reported
Common Name: AEROSOL PAINT
Case Number: Not reported

Record ID: DEH2002-HUPFP-109689
Permit Status: Permit Renewed
Active Permit: Y
Child Record Id: DEH2019-HCHEM-0220598
Trade Secret: N
Hazardous Material Type: Mixture
Last Updated: 2021-02-19T02:31:33.000
Chemical Name: Not reported
Common Name: AEROSOL SOLVENT
Case Number: Not reported

Record ID: DEH2002-HUPFP-109689
Permit Status: Permit Renewed
Active Permit: Y
Child Record Id: DEH2019-HCHEM-0220596
Trade Secret: N
Hazardous Material Type: Mixture
Last Updated: 2021-02-19T02:31:33.000
Chemical Name: Not reported
Common Name: AEROSOL PAINT
Case Number: Not reported

Record ID: DEH2002-HUPFP-109689
Permit Status: Permit Renewed
Active Permit: Y
Child Record Id: DEH2019-HCHEM-0220599
Trade Secret: N
Hazardous Material Type: Mixture
Last Updated: 2021-02-19T02:31:33.000
Chemical Name: Not reported
Common Name: AEROSOL SOLVENT
Case Number: Not reported

Record ID: DEH2002-HUPFP-109689
Permit Status: Permit Renewed
Active Permit: Y
Child Record Id: DEH2019-HCHEM-0220600
Trade Secret: N
Hazardous Material Type: Mixture
Last Updated: 2021-02-19T02:31:33.000
Chemical Name: Not reported
Common Name: AEROSOL SOLVENT
Case Number: Not reported

Record ID: DEH2002-HUPFP-109689
Permit Status: Permit Renewed

Map ID
Direction
Distance
Elevation

MAP FINDINGS

Site

Database(s)

EDR ID Number
EPA ID Number

HII FLEET SUPPORT GROUP LLC (BAE SYSTEMS SAN DIEGO, CA) (Continued)

S106879063

Active Permit: Y
Child Record Id: DEH2019-HCHEM-0220623
Trade Secret: N
Hazardous Material Type: Pure
Last Updated: 2021-02-19T02:31:33.000
Chemical Name: NITROGEN
Common Name: LIQUID NITROGEN
Case Number: 7727-37-9

Record ID: DEH2002-HUPFP-109689
Permit Status: Permit Renewed
Active Permit: Y
Child Record Id: DEH2019-HCHEM-0220624
Trade Secret: N
Hazardous Material Type: Pure
Last Updated: 2021-02-19T02:31:33.000
Chemical Name: OXYGEN
Common Name: LIQUID OXYGEN
Case Number: 7782-44-7

Record ID: DEH2002-HUPFP-109689
Permit Status: Permit Renewed
Active Permit: Y
Child Record Id: DEH2019-HCHEM-0220601
Trade Secret: N
Hazardous Material Type: Mixture
Last Updated: 2021-02-19T02:31:33.000
Chemical Name: Not reported
Common Name: AEROSOL SOLVENT
Case Number: Not reported

Record ID: DEH2002-HUPFP-109689
Permit Status: Permit Renewed
Active Permit: Y
Child Record Id: DEH2019-HCHEM-0220602
Trade Secret: N
Hazardous Material Type: Mixture
Last Updated: 2021-02-19T02:31:33.000
Chemical Name: Not reported
Common Name: COMPRESSED GAS 75% ARGON 25% CO2
Case Number: Not reported

Record ID: DEH2002-HUPFP-109689
Permit Status: Permit Renewed
Active Permit: Y
Child Record Id: DEH2019-HCHEM-0220603
Trade Secret: N
Hazardous Material Type: Mixture
Last Updated: 2021-02-19T02:31:33.000
Chemical Name: Not reported
Common Name: COMPRESSED GAS 75% HELIUM 25% ARGON
Case Number: Not reported

Record ID: DEH2002-HUPFP-109689
Permit Status: Permit Renewed
Active Permit: Y
Child Record Id: DEH2019-HCHEM-0220604

Map ID
Direction
Distance
Elevation

MAP FINDINGS

Site

Database(s)

EDR ID Number
EPA ID Number

HII FLEET SUPPORT GROUP LLC (BAE SYSTEMS SAN DIEGO, CA) (Continued)

S106879063

Trade Secret: N
Hazardous Material Type: Pure
Last Updated: 2021-02-19T02:31:33.000
Chemical Name: HELIUM
Common Name: COMPRESSED GAS HELIUM
Case Number: 7440-59-7

Record ID: DEH2002-HUPFP-109689
Permit Status: Permit Renewed
Active Permit: Y
Child Record Id: DEH2019-HCHEM-0220605
Trade Secret: N
Hazardous Material Type: Pure
Last Updated: 2021-02-19T02:31:33.000
Chemical Name: HELIUM
Common Name: COMPRESSED HELIUM
Case Number: 7440-59-7

Record ID: DEH2002-HUPFP-109689
Permit Status: Permit Renewed
Active Permit: Y
Child Record Id: DEH2019-HCHEM-0220606
Trade Secret: N
Hazardous Material Type: Pure
Last Updated: 2021-02-19T02:31:33.000
Chemical Name: NITROGEN
Common Name: COMPRESSED NITROGEN
Case Number: 7727-37-9

Record ID: DEH2002-HUPFP-109689
Permit Status: Permit Renewed
Active Permit: Y
Child Record Id: DEH2019-HCHEM-0220607
Trade Secret: N
Hazardous Material Type: Pure
Last Updated: 2021-02-19T02:31:33.000
Chemical Name: NITROGEN
Common Name: COMPRESSED NITROGEN
Case Number: 7727-37-9

Record ID: DEH2002-HUPFP-109689
Permit Status: Permit Renewed
Active Permit: Y
Child Record Id: DEH2019-HCHEM-0220608
Trade Secret: N
Hazardous Material Type: Pure
Last Updated: 2021-02-19T02:31:33.000
Chemical Name: OXYGEN
Common Name: COMPRESSED OXYGEN
Case Number: 7782-44-7

Record ID: DEH2002-HUPFP-109689
Permit Status: Permit Renewed
Active Permit: Y
Child Record Id: DEH2019-HCHEM-0220609
Trade Secret: N
Hazardous Material Type: Pure

Map ID
Direction
Distance
Elevation

MAP FINDINGS

Site

Database(s)

EDR ID Number
EPA ID Number

HII FLEET SUPPORT GROUP LLC (BAE SYSTEMS SAN DIEGO, CA) (Continued)

S106879063

Last Updated: 2021-02-19T02:31:33.000
Chemical Name: OXYGEN
Common Name: COMPRESSED OXYGEN
Case Number: 7782-44-7

Record ID: DEH2002-HUPFP-109689
Permit Status: Permit Renewed
Active Permit: Y
Child Record Id: DEH2019-HCHEM-0220610
Trade Secret: N
Hazardous Material Type: Mixture
Last Updated: 2021-02-19T02:31:33.000
Chemical Name: Not reported
Common Name: DIESEL ENGINE OIL
Case Number: Not reported

Record ID: DEH2002-HUPFP-109689
Permit Status: Permit Renewed
Active Permit: Y
Child Record Id: DEH2019-HCHEM-0220611
Trade Secret: N
Hazardous Material Type: Pure
Last Updated: 2021-02-19T02:31:33.000
Chemical Name: DIESEL FUEL #2
Common Name: DIESEL FUEL #2
Case Number: 64873-34-6

Record ID: DEH2002-HUPFP-109689
Permit Status: Permit Renewed
Active Permit: Y
Child Record Id: DEH2019-HCHEM-0220612
Trade Secret: N
Hazardous Material Type: Pure
Last Updated: 2021-02-19T02:31:33.000
Chemical Name: DIESEL FUEL #2
Common Name: DIESEL FUEL #2
Case Number: 64873-34-6

Record ID: DEH2002-HUPFP-109689
Permit Status: Permit Renewed
Active Permit: Y
Child Record Id: DEH2019-HCHEM-0220613
Trade Secret: N
Hazardous Material Type: Pure
Last Updated: 2021-02-19T02:31:33.000
Chemical Name: Not reported
Common Name: GASOLINE
Case Number: Not reported

Record ID: DEH2002-HUPFP-109689
Permit Status: Permit Renewed
Active Permit: Y
Child Record Id: DEH2019-HCHEM-0220614
Trade Secret: N
Hazardous Material Type: Pure
Last Updated: 2021-02-19T02:31:33.000
Chemical Name: ARGON

Map ID
Direction
Distance
Elevation

MAP FINDINGS

Site

Database(s)

EDR ID Number
EPA ID Number

HII FLEET SUPPORT GROUP LLC (BAE SYSTEMS SAN DIEGO, CA) (Continued)

S106879063

Common Name: LIQUID ARGON
Case Number: 7440-37-1

Record ID: DEH2002-HUPFP-109689
Permit Status: Permit Renewed
Active Permit: Y
Child Record Id: DEH2019-HCHEM-0220615
Trade Secret: N
Hazardous Material Type: Pure
Last Updated: 2021-02-19T02:31:33.000
Chemical Name: ARGON
Common Name: LIQUID ARGON
Case Number: 7440-37-1

Record ID: DEH2002-HUPFP-109689
Permit Status: Permit Renewed
Active Permit: Y
Child Record Id: DEH2019-HCHEM-0220616
Trade Secret: N
Hazardous Material Type: Pure
Last Updated: 2021-02-19T02:31:33.000
Chemical Name: ARGON
Common Name: LIQUID ARGON
Case Number: 7440-37-1

Record ID: DEH2002-HUPFP-109689
Permit Status: Permit Renewed
Active Permit: Y
Child Record Id: DEH2019-HCHEM-0220617
Trade Secret: N
Hazardous Material Type: Pure
Last Updated: 2021-02-19T02:31:33.000
Chemical Name: ARGON
Common Name: LIQUID ARGON
Case Number: 7440-37-1

Record ID: DEH2002-HUPFP-109689
Permit Status: Permit Renewed
Active Permit: Y
Child Record Id: DEH2019-HCHEM-0220618
Trade Secret: N
Hazardous Material Type: Pure
Last Updated: 2021-02-19T02:31:33.000
Chemical Name: ARGON
Common Name: LIQUID ARGON
Case Number: 7440-37-1

Record ID: DEH2002-HUPFP-109689
Permit Status: Permit Renewed
Active Permit: Y
Child Record Id: DEH2019-HCHEM-0220619
Trade Secret: N
Hazardous Material Type: Pure
Last Updated: 2021-02-19T02:31:33.000
Chemical Name: CARBON DIOXIDE
Common Name: LIQUID CARBON DIOXIDE
Case Number: 124-38-9

Map ID
Direction
Distance
Elevation

MAP FINDINGS

Site

Database(s)

EDR ID Number
EPA ID Number

HII FLEET SUPPORT GROUP LLC (BAE SYSTEMS SAN DIEGO, CA) (Continued)

S106879063

Record ID: DEH2002-HUPFP-109689
Permit Status: Permit Renewed
Active Permit: Y
Child Record Id: DEH2019-HCHEM-0220620
Trade Secret: N
Hazardous Material Type: Pure
Last Updated: 2021-02-19T02:31:33.000
Chemical Name: CARBON DIOXIDE
Common Name: LIQUID CARBON DIOXIDE
Case Number: 124-38-9

Record ID: DEH2002-HUPFP-109689
Permit Status: Permit Renewed
Active Permit: Y
Child Record Id: DEH2019-HCHEM-0220621
Trade Secret: N
Hazardous Material Type: Pure
Last Updated: 2021-02-19T02:31:33.000
Chemical Name: CARBON DIOXIDE
Common Name: LIQUID CARBON DIOXIDE
Case Number: 124-38-9

Record ID: DEH2002-HUPFP-109689
Permit Status: Permit Renewed
Active Permit: Y
Child Record Id: DEH2019-HCHEM-0220622
Trade Secret: N
Hazardous Material Type: Pure
Last Updated: 2021-02-19T02:31:33.000
Chemical Name: CARBON DIOXIDE
Common Name: LIQUID CARBON DIOXIDE
Case Number: 124-38-9

Record ID: DEH2002-HUPFP-109689
Permit Status: Permit Renewed
Active Permit: Y
Child Record Id: DEH2019-HCHEM-0220625
Trade Secret: N
Hazardous Material Type: Pure
Last Updated: 2021-02-19T02:31:33.000
Chemical Name: OXYGEN
Common Name: LIQUID OXYGEN
Case Number: 7782-44-7

Record ID: DEH2002-HUPFP-109689
Permit Status: Permit Renewed
Active Permit: Y
Child Record Id: DEH2019-HCHEM-0220626
Trade Secret: N
Hazardous Material Type: Pure
Last Updated: 2021-02-19T02:31:33.000
Chemical Name: OXYGEN
Common Name: LIQUID OXYGEN
Case Number: 7782-44-7

Record ID: DEH2002-HUPFP-109689
Permit Status: Permit Renewed

Map ID
Direction
Distance
Elevation

MAP FINDINGS

Site

Database(s)

EDR ID Number
EPA ID Number

HII FLEET SUPPORT GROUP LLC (BAE SYSTEMS SAN DIEGO, CA) (Continued)

S106879063

Active Permit: Y
Child Record Id: DEH2019-HCHEM-0220627
Trade Secret: N
Hazardous Material Type: Pure
Last Updated: 2021-02-19T02:31:33.000
Chemical Name: OXYGEN
Common Name: LIQUID OXYGEN
Case Number: 7782-44-7

Record ID: DEH2002-HUPFP-109689
Permit Status: Permit Renewed
Active Permit: Y
Child Record Id: DEH2019-HCHEM-0220628
Trade Secret: N
Hazardous Material Type: Mixture
Last Updated: 2021-02-19T02:31:33.000
Chemical Name: Not reported
Common Name: LUBRICANTING OIL
Case Number: Not reported

Record ID: DEH2002-HUPFP-109689
Permit Status: Permit Renewed
Active Permit: Y
Child Record Id: DEH2019-HCHEM-0220629
Trade Secret: N
Hazardous Material Type: Mixture
Last Updated: 2021-02-19T02:31:33.000
Chemical Name: Not reported
Common Name: OIL, VARIOUS
Case Number: Not reported

Record ID: DEH2002-HUPFP-109689
Permit Status: Permit Renewed
Active Permit: Y
Child Record Id: DEH2019-HCHEM-0220630
Trade Secret: N
Hazardous Material Type: Mixture
Last Updated: 2021-02-19T02:31:33.000
Chemical Name: Not reported
Common Name: OIL, VARIOUS
Case Number: Not reported

Record ID: DEH2002-HUPFP-109689
Permit Status: Permit Renewed
Active Permit: Y
Child Record Id: DEH2019-HCHEM-0220631
Trade Secret: N
Hazardous Material Type: Mixture
Last Updated: 2021-02-19T02:31:33.000
Chemical Name: Not reported
Common Name: OIL, VARIOUS
Case Number: Not reported

Record ID: DEH2002-HUPFP-109689
Permit Status: Permit Renewed
Active Permit: Y
Child Record Id: DEH2019-HCHEM-0220632

Map ID
Direction
Distance
Elevation

MAP FINDINGS

Site

Database(s)

EDR ID Number
EPA ID Number

HII FLEET SUPPORT GROUP LLC (BAE SYSTEMS SAN DIEGO, CA) (Continued)

S106879063

Trade Secret: N
Hazardous Material Type: Mixture
Last Updated: 2021-02-19T02:31:33.000
Chemical Name: Not reported
Common Name: OIL, VARIOUS
Case Number: Not reported

Record ID: DEH2002-HUPFP-109689
Permit Status: Permit Renewed
Active Permit: Y
Child Record Id: DEH2019-HCHEM-0220633
Trade Secret: N
Hazardous Material Type: Mixture
Last Updated: 2021-02-19T02:31:33.000
Chemical Name: Not reported
Common Name: PAINT ACRYLIC
Case Number: Not reported

Record ID: DEH2002-HUPFP-109689
Permit Status: Permit Renewed
Active Permit: Y
Child Record Id: DEH2019-HCHEM-0220634
Trade Secret: N
Hazardous Material Type: Mixture
Last Updated: 2021-02-19T02:31:33.000
Chemical Name: Not reported
Common Name: PAINT ALKYD
Case Number: Not reported

Record ID: DEH2002-HUPFP-109689
Permit Status: Permit Renewed
Active Permit: Y
Child Record Id: DEH2019-HCHEM-0220635
Trade Secret: N
Hazardous Material Type: Mixture
Last Updated: 2021-02-19T02:31:33.000
Chemical Name: Not reported
Common Name: PAINT ALKYD
Case Number: Not reported

Record ID: DEH2002-HUPFP-109689
Permit Status: Permit Renewed
Active Permit: Y
Child Record Id: DEH2019-HCHEM-0220636
Trade Secret: N
Hazardous Material Type: Mixture
Last Updated: 2021-02-19T02:31:33.000
Chemical Name: Not reported
Common Name: PAINT EPOXY
Case Number: Not reported

Record ID: DEH2002-HUPFP-109689
Permit Status: Permit Renewed
Active Permit: Y
Child Record Id: DEH2019-HCHEM-0220637
Trade Secret: N
Hazardous Material Type: Mixture

Map ID
Direction
Distance
Elevation

MAP FINDINGS

Site

Database(s)

EDR ID Number
EPA ID Number

HII FLEET SUPPORT GROUP LLC (BAE SYSTEMS SAN DIEGO, CA) (Continued)

S106879063

Last Updated: 2021-02-19T02:31:33.000
Chemical Name: Not reported
Common Name: PAINT EPOXY
Case Number: Not reported

Record ID: DEH2002-HUPFP-109689
Permit Status: Permit Renewed
Active Permit: Y
Child Record Id: DEH2019-HCHEM-0220638
Trade Secret: N
Hazardous Material Type: Mixture
Last Updated: 2021-02-19T02:31:33.000
Chemical Name: Not reported
Common Name: PAINT URETHANE
Case Number: Not reported

Record ID: DEH2002-HUPFP-109689
Permit Status: Permit Renewed
Active Permit: Y
Child Record Id: DEH2019-HCHEM-0220639
Trade Secret: N
Hazardous Material Type: Mixture
Last Updated: 2021-02-19T02:31:33.000
Chemical Name: Not reported
Common Name: Polyester Resin
Case Number: Not reported

Record ID: DEH2002-HUPFP-109689
Permit Status: Permit Renewed
Active Permit: Y
Child Record Id: DEH2019-HCHEM-0220640
Trade Secret: N
Hazardous Material Type: Mixture
Last Updated: 2021-02-19T02:31:33.000
Chemical Name: Not reported
Common Name: Polyuerathane Spray Foam
Case Number: Not reported

Record ID: DEH2002-HUPFP-109689
Permit Status: Permit Renewed
Active Permit: Y
Child Record Id: DEH2019-HCHEM-0220641
Trade Secret: N
Hazardous Material Type: Pure
Last Updated: 2021-02-19T02:31:33.000
Chemical Name: PROPANE LPG
Common Name: PROPANE LPG
Case Number: 74-98-6

Record ID: DEH2002-HUPFP-109689
Permit Status: Permit Renewed
Active Permit: Y
Child Record Id: DEH2019-HCHEM-0220642
Trade Secret: N
Hazardous Material Type: Pure
Last Updated: 2021-02-19T02:31:33.000
Chemical Name: PROPANE LPG

Map ID
Direction
Distance
Elevation

MAP FINDINGS

Site

Database(s)

EDR ID Number
EPA ID Number

HII FLEET SUPPORT GROUP LLC (BAE SYSTEMS SAN DIEGO, CA) (Continued)

S106879063

| | |
|--------------------------|--------------------------------|
| Common Name: | PROPANE LPG |
| Case Number: | 74-98-6 |
| Record ID: | DEH2002-HUPFP-109689 |
| Permit Status: | Permit Renewed |
| Active Permit: | Y |
| Child Record Id: | DEH2019-HCHEM-0220643 |
| Trade Secret: | N |
| Hazardous Material Type: | Pure |
| Last Updated: | 2021-02-19T02:31:33.000 |
| Chemical Name: | PROPANE LPG |
| Common Name: | PROPANE LPG |
| Case Number: | 74-98-6 |
| Record ID: | DEH2002-HUPFP-109689 |
| Permit Status: | Permit Renewed |
| Active Permit: | Y |
| Child Record Id: | DEH2019-HCHEM-0220644 |
| Trade Secret: | N |
| Hazardous Material Type: | Pure |
| Last Updated: | 2021-02-19T02:31:33.000 |
| Chemical Name: | PROPANE LPG |
| Common Name: | PROPANE LPG |
| Case Number: | 74-98-6 |
| Record ID: | DEH2002-HUPFP-109689 |
| Permit Status: | Permit Renewed |
| Active Permit: | Y |
| Child Record Id: | DEH2019-HCHEM-0220645 |
| Trade Secret: | N |
| Hazardous Material Type: | Pure |
| Last Updated: | 2021-02-19T02:31:33.000 |
| Chemical Name: | PROPANE LPG |
| Common Name: | PROPANE LPG |
| Case Number: | 74-98-6 |
| Record ID: | DEH2002-HUPFP-109689 |
| Permit Status: | Permit Renewed |
| Active Permit: | Y |
| Child Record Id: | DEH2019-HCHEM-0220646 |
| Trade Secret: | N |
| Hazardous Material Type: | Pure |
| Last Updated: | 2021-02-19T02:31:33.000 |
| Chemical Name: | HYDROGEN CHLORIDE, AQUEOUS 10% |
| Common Name: | RYDLYME |
| Case Number: | 7647-01-0 |
| Record ID: | DEH2002-HUPFP-109689 |
| Permit Status: | Permit Renewed |
| Active Permit: | Y |
| Child Record Id: | DEH2019-HCHEM-0220647 |
| Trade Secret: | N |
| Hazardous Material Type: | Pure |
| Last Updated: | 2021-02-19T02:31:33.000 |
| Chemical Name: | HYDROGEN CHLORIDE, AQUEOUS 10% |
| Common Name: | RYDLYME |
| Case Number: | 7647-01-0 |

Map ID
Direction
Distance
Elevation

MAP FINDINGS

Site

Database(s)

EDR ID Number
EPA ID Number

HII FLEET SUPPORT GROUP LLC (BAE SYSTEMS SAN DIEGO, CA) (Continued)

S106879063

Record ID: DEH2002-HUPFP-109689
Permit Status: Permit Renewed
Active Permit: Y
Child Record Id: DEH2019-HCHEM-0220648
Trade Secret: N
Hazardous Material Type: Mixture
Last Updated: 2021-02-19T02:31:33.000
Chemical Name: Not reported
Common Name: SOLVENT
Case Number: Not reported

Record ID: DEH2002-HUPFP-109689
Permit Status: Permit Renewed
Active Permit: Y
Child Record Id: DEH2019-HCHEM-0220649
Trade Secret: N
Hazardous Material Type: Mixture
Last Updated: 2021-02-19T02:31:33.000
Chemical Name: Not reported
Common Name: SOLVENT
Case Number: Not reported

Record ID: DEH2002-HUPFP-109689
Permit Status: Permit Renewed
Active Permit: Y
Child Record Id: DEH2019-HCHEM-0220650
Trade Secret: N
Hazardous Material Type: Mixture
Last Updated: 2021-02-19T02:31:33.000
Chemical Name: Not reported
Common Name: SPENT GARNET ABRASIVE - ERM
Case Number: Not reported

Record ID: DEH2002-HUPFP-109689
Permit Status: Permit Renewed
Active Permit: Y
Child Record Id: DEH2019-HCHEM-0220651
Trade Secret: N
Hazardous Material Type: Mixture
Last Updated: 2021-02-19T02:31:33.000
Chemical Name: Not reported
Common Name: THINNER, VARIOUS
Case Number: Not reported

Record ID: DEH2002-HUPFP-109689
Permit Status: Permit Renewed
Active Permit: Y
Child Record Id: DEH2019-HCHEM-0220652
Trade Secret: N
Hazardous Material Type: Mixture
Last Updated: 2021-02-19T02:31:33.000
Chemical Name: Not reported
Common Name: TUFF GREEN CONCENTRATE
Case Number: Not reported

Record ID: DEH2002-HUPFP-109689
Permit Status: Permit Renewed

Map ID
Direction
Distance
Elevation

MAP FINDINGS

Site

Database(s)

EDR ID Number
EPA ID Number

HII FLEET SUPPORT GROUP LLC (BAE SYSTEMS SAN DIEGO, CA) (Continued)

S106879063

Active Permit: Y
Child Record Id: DEH2019-HCHEM-0220653
Trade Secret: N
Hazardous Material Type: Mixture
Last Updated: 2021-02-19T02:31:33.000
Chemical Name: Not reported
Common Name: WASTE AEROSOL CANS
Case Number: Not reported

Record ID: DEH2002-HUPFP-109689
Permit Status: Permit Renewed
Active Permit: Y
Child Record Id: DEH2018-HWAST-0155254
Trade Secret: N
Hazardous Material Type: Not reported
Last Updated: 2019-02-16T01:07:57.000
Chemical Name: Not reported
Common Name: WASTE SOLVENT
Case Number: Not reported

Record ID: DEH2002-HUPFP-109689
Permit Status: Permit Renewed
Active Permit: Y
Child Record Id: DEH2018-HWAST-0155263
Trade Secret: N
Hazardous Material Type: Not reported
Last Updated: 2019-02-16T01:07:57.000
Chemical Name: Not reported
Common Name: WASTE BURN TABLE SLAG
Case Number: Not reported

Record ID: DEH2002-HUPFP-109689
Permit Status: Permit Renewed
Active Permit: Y
Child Record Id: DEH2018-HWAST-0155274
Trade Secret: N
Hazardous Material Type: Not reported
Last Updated: 2019-02-16T01:07:57.000
Chemical Name: Not reported
Common Name: WASTE PAINT CHIPS
Case Number: Not reported

Record ID: DEH2002-HUPFP-109689
Permit Status: Permit Renewed
Active Permit: Y
Child Record Id: DEH2018-HWAST-0155288
Trade Secret: N
Hazardous Material Type: Not reported
Last Updated: 2019-02-16T01:07:57.000
Chemical Name: Not reported
Common Name: WASTE DIESEL AND WATER
Case Number: Not reported

Record ID: DEH2002-HUPFP-109689
Permit Status: Permit Renewed
Active Permit: Y
Child Record Id: DEH2018-HWAST-0155304

Map ID
Direction
Distance
Elevation

MAP FINDINGS

Site

Database(s)

EDR ID Number
EPA ID Number

HII FLEET SUPPORT GROUP LLC (BAE SYSTEMS SAN DIEGO, CA) (Continued)

S106879063

Trade Secret: N
Hazardous Material Type: Not reported
Last Updated: 2019-02-16T01:07:57.000
Chemical Name: Not reported
Common Name: WASTE PRESERVATIVE (LIQUID)
Case Number: Not reported

Record ID: DEH2002-HUPFP-109689
Permit Status: Permit Renewed
Active Permit: Y
Child Record Id: DEH2018-HWAST-0155264
Trade Secret: N
Hazardous Material Type: Not reported
Last Updated: 2019-02-16T01:07:57.000
Chemical Name: Not reported
Common Name: WASTE SOLVENT
Case Number: Not reported

Record ID: DEH2002-HUPFP-109689
Permit Status: Permit Renewed
Active Permit: Y
Child Record Id: DEH2018-HWAST-0155265
Trade Secret: N
Hazardous Material Type: Not reported
Last Updated: 2019-02-16T01:07:57.000
Chemical Name: Not reported
Common Name: WASTE PAINT
Case Number: Not reported

Record ID: DEH2002-HUPFP-109689
Permit Status: Permit Renewed
Active Permit: Y
Child Record Id: DEH2019-HCHEM-0220654
Trade Secret: N
Hazardous Material Type: Pure
Last Updated: 2021-02-19T02:31:33.000
Chemical Name: Not reported
Common Name: WELD FLUX
Case Number: Not reported

Record ID: DEH2002-HUPFP-109689
Permit Status: Permit Renewed
Active Permit: Y
Child Record Id: DEH2019-HWAST-0190414
Trade Secret: N
Hazardous Material Type: Not reported
Last Updated: 2021-02-19T02:31:33.000
Chemical Name: Not reported
Common Name: CHT SLUDGE
Case Number: Not reported

Record ID: DEH2002-HUPFP-109689
Permit Status: Permit Renewed
Active Permit: Y
Child Record Id: DEH2019-HWAST-0190415
Trade Secret: N
Hazardous Material Type: Not reported

Map ID
Direction
Distance
Elevation

MAP FINDINGS

Site

Database(s)

EDR ID Number
EPA ID Number

HII FLEET SUPPORT GROUP LLC (BAE SYSTEMS SAN DIEGO, CA) (Continued)

S106879063

| | |
|--------------------------|-------------------------|
| Last Updated: | 2021-02-19T02:31:33.000 |
| Chemical Name: | Not reported |
| Common Name: | CHT SLUDGE |
| Case Number: | Not reported |
| Record ID: | DEH2002-HUPFP-109689 |
| Permit Status: | Permit Renewed |
| Active Permit: | Y |
| Child Record Id: | DEH2019-HWAST-0190416 |
| Trade Secret: | N |
| Hazardous Material Type: | Not reported |
| Last Updated: | 2021-02-19T02:31:33.000 |
| Chemical Name: | Not reported |
| Common Name: | LEAD CONTAMINATED PPE |
| Case Number: | Not reported |
| Record ID: | DEH2002-HUPFP-109689 |
| Permit Status: | Permit Renewed |
| Active Permit: | Y |
| Child Record Id: | DEH2019-HWAST-0190417 |
| Trade Secret: | N |
| Hazardous Material Type: | Not reported |
| Last Updated: | 2021-02-19T02:31:33.000 |
| Chemical Name: | Not reported |
| Common Name: | METAL DUST FILTERS |
| Case Number: | Not reported |
| Record ID: | DEH2002-HUPFP-109689 |
| Permit Status: | Permit Renewed |
| Active Permit: | Y |
| Child Record Id: | DEH2019-HWAST-0190418 |
| Trade Secret: | N |
| Hazardous Material Type: | Not reported |
| Last Updated: | 2021-02-19T02:31:33.000 |
| Chemical Name: | Not reported |
| Common Name: | USED OIL, VARIOUS |
| Case Number: | Not reported |
| Record ID: | DEH2002-HUPFP-109689 |
| Permit Status: | Permit Renewed |
| Active Permit: | Y |
| Child Record Id: | DEH2019-HWAST-0190419 |
| Trade Secret: | N |
| Hazardous Material Type: | Not reported |
| Last Updated: | 2021-02-19T02:31:33.000 |
| Chemical Name: | Not reported |
| Common Name: | USED OIL, VARIOUS |
| Case Number: | Not reported |
| Record ID: | DEH2002-HUPFP-109689 |
| Permit Status: | Permit Renewed |
| Active Permit: | Y |
| Child Record Id: | DEH2019-HWAST-0190420 |
| Trade Secret: | N |
| Hazardous Material Type: | Not reported |
| Last Updated: | 2021-02-19T02:31:33.000 |
| Chemical Name: | Not reported |

Map ID
Direction
Distance
Elevation

MAP FINDINGS

Site

Database(s)

EDR ID Number
EPA ID Number

HII FLEET SUPPORT GROUP LLC (BAE SYSTEMS SAN DIEGO, CA) (Continued)

S106879063

| | |
|--------------------------|-------------------------|
| Common Name: | USED OIL, VARIOUS |
| Case Number: | Not reported |
| Record ID: | DEH2002-HUPFP-109689 |
| Permit Status: | Permit Renewed |
| Active Permit: | Y |
| Child Record Id: | DEH2019-HWAST-0190421 |
| Trade Secret: | N |
| Hazardous Material Type: | Not reported |
| Last Updated: | 2021-02-19T02:31:33.000 |
| Chemical Name: | Not reported |
| Common Name: | USED OIL, VARIOUS |
| Case Number: | Not reported |
| Record ID: | DEH2002-HUPFP-109689 |
| Permit Status: | Permit Renewed |
| Active Permit: | Y |
| Child Record Id: | DEH2019-HWAST-0190422 |
| Trade Secret: | N |
| Hazardous Material Type: | Not reported |
| Last Updated: | 2021-02-19T02:31:33.000 |
| Chemical Name: | Not reported |
| Common Name: | USED OIL, VARIOUS |
| Case Number: | Not reported |
| Record ID: | DEH2002-HUPFP-109689 |
| Permit Status: | Permit Renewed |
| Active Permit: | Y |
| Child Record Id: | DEH2019-HWAST-0190423 |
| Trade Secret: | N |
| Hazardous Material Type: | Not reported |
| Last Updated: | 2021-02-19T02:31:33.000 |
| Chemical Name: | Not reported |
| Common Name: | USED OIL, VARIOUS |
| Case Number: | Not reported |
| Record ID: | DEH2002-HUPFP-109689 |
| Permit Status: | Permit Renewed |
| Active Permit: | Y |
| Child Record Id: | DEH2019-HWAST-0190424 |
| Trade Secret: | N |
| Hazardous Material Type: | Not reported |
| Last Updated: | 2021-02-19T02:31:33.000 |
| Chemical Name: | Not reported |
| Common Name: | USED OIL, VARIOUS |
| Case Number: | Not reported |
| Record ID: | DEH2002-HUPFP-109689 |
| Permit Status: | Permit Renewed |
| Active Permit: | Y |
| Child Record Id: | DEH2019-HWAST-0190425 |
| Trade Secret: | N |
| Hazardous Material Type: | Not reported |
| Last Updated: | 2021-02-19T02:31:33.000 |
| Chemical Name: | Not reported |
| Common Name: | WASTE AFFF |
| Case Number: | Not reported |

Map ID
Direction
Distance
Elevation

MAP FINDINGS

Site

Database(s)

EDR ID Number
EPA ID Number

HII FLEET SUPPORT GROUP LLC (BAE SYSTEMS SAN DIEGO, CA) (Continued)

S106879063

Record ID: DEH2002-HUPFP-109689
Permit Status: Permit Renewed
Active Permit: Y
Child Record Id: DEH2019-HWAST-0190426
Trade Secret: N
Hazardous Material Type: Not reported
Last Updated: 2021-02-19T02:31:33.000
Chemical Name: Not reported
Common Name: WASTE BAGHOUSE FILTERS
Case Number: Not reported

Record ID: DEH2002-HUPFP-109689
Permit Status: Permit Renewed
Active Permit: Y
Child Record Id: DEH2019-HWAST-0190427
Trade Secret: N
Hazardous Material Type: Not reported
Last Updated: 2021-02-19T02:31:33.000
Chemical Name: Waste Bio Sharps
Common Name: Waste Bio Sharps
Case Number: Not reported

Record ID: DEH2002-HUPFP-109689
Permit Status: Permit Renewed
Active Permit: Y
Child Record Id: DEH2019-HWAST-0190428
Trade Secret: N
Hazardous Material Type: Not reported
Last Updated: 2021-02-19T02:31:33.000
Chemical Name: Not reported
Common Name: WASTE BURN TABLE SLAG
Case Number: Not reported

Record ID: DEH2002-HUPFP-109689
Permit Status: Permit Renewed
Active Permit: Y
Child Record Id: DEH2019-HWAST-0190429
Trade Secret: N
Hazardous Material Type: Not reported
Last Updated: 2021-02-19T02:31:33.000
Chemical Name: Not reported
Common Name: WASTE CHELATE WATER
Case Number: Not reported

Record ID: DEH2002-HUPFP-109689
Permit Status: Permit Renewed
Active Permit: Y
Child Record Id: DEH2019-HWAST-0190430
Trade Secret: N
Hazardous Material Type: Not reported
Last Updated: 2021-02-19T02:31:33.000
Chemical Name: Not reported
Common Name: WASTE CORROSIVE CHEMICALS
Case Number: Not reported

Record ID: DEH2002-HUPFP-109689
Permit Status: Permit Renewed

Map ID
Direction
Distance
Elevation

MAP FINDINGS

Site

Database(s)

EDR ID Number
EPA ID Number

HII FLEET SUPPORT GROUP LLC (BAE SYSTEMS SAN DIEGO, CA) (Continued)

S106879063

Active Permit: Y
Child Record Id: DEH2019-HWAST-0190431
Trade Secret: N
Hazardous Material Type: Not reported
Last Updated: 2021-02-19T02:31:33.000
Chemical Name: Not reported
Common Name: WASTE DIESEL AND WATER
Case Number: Not reported

Record ID: DEH2002-HUPFP-109689
Permit Status: Permit Renewed
Active Permit: Y
Child Record Id: DEH2019-HWAST-0190432
Trade Secret: N
Hazardous Material Type: Not reported
Last Updated: 2021-02-19T02:31:33.000
Chemical Name: Not reported
Common Name: WASTE DIESEL AND WATER
Case Number: Not reported

Record ID: DEH2002-HUPFP-109689
Permit Status: Permit Renewed
Active Permit: Y
Child Record Id: DEH2019-HWAST-0190433
Trade Secret: N
Hazardous Material Type: Not reported
Last Updated: 2021-02-19T02:31:33.000
Chemical Name: Not reported
Common Name: WASTE DIESEL FUEL #2
Case Number: Not reported

Record ID: DEH2002-HUPFP-109689
Permit Status: Permit Renewed
Active Permit: Y
Child Record Id: DEH2019-HWAST-0190434
Trade Secret: N
Hazardous Material Type: Not reported
Last Updated: 2021-02-19T02:31:33.000
Chemical Name: Not reported
Common Name: WASTE DIESEL FUEL #2
Case Number: Not reported

Record ID: DEH2002-HUPFP-109689
Permit Status: Permit Renewed
Active Permit: Y
Child Record Id: DEH2019-HWAST-0190435
Trade Secret: N
Hazardous Material Type: Not reported
Last Updated: 2021-02-19T02:31:33.000
Chemical Name: Not reported
Common Name: WASTE HYDROCHLORIC ACID
Case Number: Not reported

Record ID: DEH2002-HUPFP-109689
Permit Status: Permit Renewed
Active Permit: Y
Child Record Id: DEH2019-HWAST-0190436

Map ID
Direction
Distance
Elevation

MAP FINDINGS

Site

Database(s)

EDR ID Number
EPA ID Number

HII FLEET SUPPORT GROUP LLC (BAE SYSTEMS SAN DIEGO, CA) (Continued)

S106879063

| | |
|--------------------------|-------------------------|
| Trade Secret: | N |
| Hazardous Material Type: | Not reported |
| Last Updated: | 2021-02-19T02:31:33.000 |
| Chemical Name: | Not reported |
| Common Name: | WASTE METAL DEBRIS |
| Case Number: | Not reported |
| Record ID: | DEH2002-HUPFP-109689 |
| Permit Status: | Permit Renewed |
| Active Permit: | Y |
| Child Record Id: | DEH2019-HWAST-0190437 |
| Trade Secret: | N |
| Hazardous Material Type: | Not reported |
| Last Updated: | 2021-02-19T02:31:33.000 |
| Chemical Name: | Not reported |
| Common Name: | WASTE METAL DEBRIS |
| Case Number: | Not reported |
| Record ID: | DEH2002-HUPFP-109689 |
| Permit Status: | Permit Renewed |
| Active Permit: | Y |
| Child Record Id: | DEH2019-HWAST-0190438 |
| Trade Secret: | N |
| Hazardous Material Type: | Not reported |
| Last Updated: | 2021-02-19T02:31:33.000 |
| Chemical Name: | Not reported |
| Common Name: | WASTE METAL DEBRIS |
| Case Number: | Not reported |
| Record ID: | DEH2002-HUPFP-109689 |
| Permit Status: | Permit Renewed |
| Active Permit: | Y |
| Child Record Id: | DEH2019-HWAST-0190439 |
| Trade Secret: | N |
| Hazardous Material Type: | Not reported |
| Last Updated: | 2021-02-19T02:31:33.000 |
| Chemical Name: | Not reported |
| Common Name: | WASTE OIL AND DIESEL |
| Case Number: | Not reported |
| Record ID: | DEH2002-HUPFP-109689 |
| Permit Status: | Permit Renewed |
| Active Permit: | Y |
| Child Record Id: | DEH2019-HWAST-0190440 |
| Trade Secret: | N |
| Hazardous Material Type: | Not reported |
| Last Updated: | 2021-02-19T02:31:33.000 |
| Chemical Name: | Not reported |
| Common Name: | WASTE OIL AND DIESEL |
| Case Number: | Not reported |
| Record ID: | DEH2002-HUPFP-109689 |
| Permit Status: | Permit Renewed |
| Active Permit: | Y |
| Child Record Id: | DEH2019-HWAST-0190441 |
| Trade Secret: | N |
| Hazardous Material Type: | Not reported |

Map ID
Direction
Distance
Elevation

MAP FINDINGS

Site

Database(s)

EDR ID Number
EPA ID Number

HII FLEET SUPPORT GROUP LLC (BAE SYSTEMS SAN DIEGO, CA) (Continued)

S106879063

Last Updated: 2021-02-19T02:31:33.000
Chemical Name: Not reported
Common Name: WASTE OILY DEBRIS
Case Number: Not reported

Record ID: DEH2002-HUPFP-109689
Permit Status: Permit Renewed
Active Permit: Y
Child Record Id: DEH2019-HWAST-0190442
Trade Secret: N
Hazardous Material Type: Not reported
Last Updated: 2021-02-19T02:31:33.000
Chemical Name: Not reported
Common Name: WASTE OILY DEBRIS
Case Number: Not reported

Record ID: DEH2002-HUPFP-109689
Permit Status: Permit Renewed
Active Permit: Y
Child Record Id: DEH2019-HWAST-0190443
Trade Secret: N
Hazardous Material Type: Not reported
Last Updated: 2021-02-19T02:31:33.000
Chemical Name: Not reported
Common Name: WASTE OILY DEBRIS
Case Number: Not reported

Record ID: DEH2002-HUPFP-109689
Permit Status: Permit Renewed
Active Permit: Y
Child Record Id: DEH2019-HWAST-0190444
Trade Secret: N
Hazardous Material Type: Not reported
Last Updated: 2021-02-19T02:31:33.000
Chemical Name: Not reported
Common Name: WASTE OILY DEBRIS
Case Number: Not reported

Record ID: DEH2002-HUPFP-109689
Permit Status: Permit Renewed
Active Permit: Y
Child Record Id: DEH2019-HWAST-0190445
Trade Secret: N
Hazardous Material Type: Not reported
Last Updated: 2021-02-19T02:31:33.000
Chemical Name: Not reported
Common Name: WASTE OILY DEBRIS
Case Number: Not reported

Record ID: DEH2002-HUPFP-109689
Permit Status: Permit Renewed
Active Permit: Y
Child Record Id: DEH2019-HWAST-0190446
Trade Secret: N
Hazardous Material Type: Not reported
Last Updated: 2021-02-19T02:31:33.000
Chemical Name: Not reported

Map ID
Direction
Distance
Elevation

MAP FINDINGS

Site

Database(s)

EDR ID Number
EPA ID Number

HII FLEET SUPPORT GROUP LLC (BAE SYSTEMS SAN DIEGO, CA) (Continued)

S106879063

Common Name: WASTE OILY RAGS
Case Number: Not reported

Record ID: DEH2002-HUPFP-109689
Permit Status: Permit Renewed
Active Permit: Y
Child Record Id: DEH2019-HWAST-0190447
Trade Secret: N
Hazardous Material Type: Not reported
Last Updated: 2021-02-19T02:31:33.000
Chemical Name: Not reported
Common Name: WASTE OILY RAGS
Case Number: Not reported

Record ID: DEH2002-HUPFP-109689
Permit Status: Permit Renewed
Active Permit: Y
Child Record Id: DEH2019-HWAST-0190462
Trade Secret: N
Hazardous Material Type: Not reported
Last Updated: 2021-02-19T02:31:33.000
Chemical Name: Not reported
Common Name: WASTE PAINT DEBRIS
Case Number: Not reported

Record ID: DEH2002-HUPFP-109689
Permit Status: Permit Renewed
Active Permit: Y
Child Record Id: DEH2019-HWAST-0190448
Trade Secret: N
Hazardous Material Type: Not reported
Last Updated: 2021-02-19T02:31:33.000
Chemical Name: Not reported
Common Name: WASTE OILY SLUDGE
Case Number: Not reported

Record ID: DEH2002-HUPFP-109689
Permit Status: Permit Renewed
Active Permit: Y
Child Record Id: DEH2019-HWAST-0190449
Trade Secret: N
Hazardous Material Type: Not reported
Last Updated: 2021-02-19T02:31:33.000
Chemical Name: Not reported
Common Name: WASTE OILY SLUDGE
Case Number: Not reported

Record ID: DEH2002-HUPFP-109689
Permit Status: Permit Renewed
Active Permit: Y
Child Record Id: DEH2019-HWAST-0190450
Trade Secret: N
Hazardous Material Type: Not reported
Last Updated: 2021-02-19T02:31:33.000
Chemical Name: Not reported
Common Name: WASTE OILY WATER
Case Number: Not reported

Map ID
Direction
Distance
Elevation

MAP FINDINGS

Site

Database(s)

EDR ID Number
EPA ID Number

HII FLEET SUPPORT GROUP LLC (BAE SYSTEMS SAN DIEGO, CA) (Continued)

S106879063

Record ID: DEH2002-HUPFP-109689
Permit Status: Permit Renewed
Active Permit: Y
Child Record Id: DEH2019-HWAST-0190451
Trade Secret: N
Hazardous Material Type: Not reported
Last Updated: 2021-02-19T02:31:33.000
Chemical Name: Not reported
Common Name: WASTE PAINT (SOLIDIFIED)
Case Number: Not reported

Record ID: DEH2002-HUPFP-109689
Permit Status: Permit Renewed
Active Permit: Y
Child Record Id: DEH2019-HWAST-0190452
Trade Secret: N
Hazardous Material Type: Not reported
Last Updated: 2021-02-19T02:31:33.000
Chemical Name: Not reported
Common Name: WASTE PAINT CHIPS
Case Number: Not reported

Record ID: DEH2002-HUPFP-109689
Permit Status: Permit Renewed
Active Permit: Y
Child Record Id: DEH2019-HWAST-0190453
Trade Secret: N
Hazardous Material Type: Not reported
Last Updated: 2021-02-19T02:31:33.000
Chemical Name: Not reported
Common Name: WASTE PAINT CHIPS
Case Number: Not reported

Record ID: DEH2002-HUPFP-109689
Permit Status: Permit Renewed
Active Permit: Y
Child Record Id: DEH2019-HWAST-0190454
Trade Secret: N
Hazardous Material Type: Not reported
Last Updated: 2021-02-19T02:31:33.000
Chemical Name: Not reported
Common Name: WASTE PAINT CHIPS
Case Number: Not reported

Record ID: DEH2002-HUPFP-109689
Permit Status: Permit Renewed
Active Permit: Y
Child Record Id: DEH2019-HWAST-0190455
Trade Secret: N
Hazardous Material Type: Not reported
Last Updated: 2021-02-19T02:31:33.000
Chemical Name: Not reported
Common Name: WASTE PAINT CHIPS
Case Number: Not reported

Record ID: DEH2002-HUPFP-109689
Permit Status: Permit Renewed

Map ID
Direction
Distance
Elevation

MAP FINDINGS

Site

Database(s)

EDR ID Number
EPA ID Number

HII FLEET SUPPORT GROUP LLC (BAE SYSTEMS SAN DIEGO, CA) (Continued)

S106879063

Active Permit: Y
Child Record Id: DEH2019-HWAST-0190456
Trade Secret: N
Hazardous Material Type: Not reported
Last Updated: 2021-02-19T02:31:33.000
Chemical Name: Not reported
Common Name: WASTE PAINT CHIPS
Case Number: Not reported

Record ID: DEH2002-HUPFP-109689
Permit Status: Permit Renewed
Active Permit: Y
Child Record Id: DEH2019-HWAST-0190457
Trade Secret: N
Hazardous Material Type: Not reported
Last Updated: 2021-02-19T02:31:33.000
Chemical Name: Not reported
Common Name: WASTE PAINT CHIPS
Case Number: Not reported

Record ID: DEH2002-HUPFP-109689
Permit Status: Permit Renewed
Active Permit: Y
Child Record Id: DEH2019-HWAST-0190458
Trade Secret: N
Hazardous Material Type: Not reported
Last Updated: 2021-02-19T02:31:33.000
Chemical Name: Not reported
Common Name: WASTE PAINT CHIPS
Case Number: Not reported

Record ID: DEH2002-HUPFP-109689
Permit Status: Permit Renewed
Active Permit: Y
Child Record Id: DEH2019-HWAST-0190459
Trade Secret: N
Hazardous Material Type: Not reported
Last Updated: 2021-02-19T02:31:33.000
Chemical Name: Not reported
Common Name: WASTE PAINT DEBRIS
Case Number: Not reported

Record ID: DEH2002-HUPFP-109689
Permit Status: Permit Renewed
Active Permit: Y
Child Record Id: DEH2019-HWAST-0190460
Trade Secret: N
Hazardous Material Type: Not reported
Last Updated: 2021-02-19T02:31:33.000
Chemical Name: Not reported
Common Name: WASTE PAINT DEBRIS
Case Number: Not reported

Record ID: DEH2002-HUPFP-109689
Permit Status: Permit Renewed
Active Permit: Y
Child Record Id: DEH2019-HWAST-0190461

Map ID
Direction
Distance
Elevation

MAP FINDINGS

Site

Database(s)

EDR ID Number
EPA ID Number

HII FLEET SUPPORT GROUP LLC (BAE SYSTEMS SAN DIEGO, CA) (Continued)

S106879063

Trade Secret: N
Hazardous Material Type: Not reported
Last Updated: 2021-02-19T02:31:33.000
Chemical Name: Not reported
Common Name: WASTE PAINT DEBRIS
Case Number: Not reported

Record ID: DEH2002-HUPFP-109689
Permit Status: Permit Renewed
Active Permit: Y
Child Record Id: DEH2019-HWAST-0190463
Trade Secret: N
Hazardous Material Type: Not reported
Last Updated: 2021-02-19T02:31:33.000
Chemical Name: Not reported
Common Name: WASTE PAINT DEBRIS
Case Number: Not reported

Record ID: DEH2002-HUPFP-109689
Permit Status: Permit Renewed
Active Permit: Y
Child Record Id: DEH2019-HWAST-0190464
Trade Secret: N
Hazardous Material Type: Not reported
Last Updated: 2021-02-19T02:31:33.000
Chemical Name: Not reported
Common Name: WASTE PAINT DEBRIS
Case Number: Not reported

Record ID: DEH2002-HUPFP-109689
Permit Status: Permit Renewed
Active Permit: Y
Child Record Id: DEH2019-HWAST-0190465
Trade Secret: N
Hazardous Material Type: Not reported
Last Updated: 2021-02-19T02:31:33.000
Chemical Name: Not reported
Common Name: WASTE PAINT DEBRIS
Case Number: Not reported

Record ID: DEH2002-HUPFP-109689
Permit Status: Permit Renewed
Active Permit: Y
Child Record Id: DEH2019-HWAST-0190466
Trade Secret: N
Hazardous Material Type: Not reported
Last Updated: 2021-02-19T02:31:33.000
Chemical Name: Not reported
Common Name: WASTE PAINT SLUDGE
Case Number: Not reported

Record ID: DEH2002-HUPFP-109689
Permit Status: Permit Renewed
Active Permit: Y
Child Record Id: DEH2019-HWAST-0190467
Trade Secret: N
Hazardous Material Type: Not reported

Map ID
Direction
Distance
Elevation

MAP FINDINGS

Site

Database(s)

EDR ID Number
EPA ID Number

HII FLEET SUPPORT GROUP LLC (BAE SYSTEMS SAN DIEGO, CA) (Continued)

S106879063

Last Updated: 2021-02-19T02:31:33.000
Chemical Name: Not reported
Common Name: WASTE PAINT SLUDGE
Case Number: Not reported

Record ID: DEH2002-HUPFP-109689
Permit Status: Permit Renewed
Active Permit: Y
Child Record Id: DEH2019-HWAST-0190468
Trade Secret: N
Hazardous Material Type: Not reported
Last Updated: 2021-02-19T02:31:33.000
Chemical Name: Not reported
Common Name: WASTE PAINT SLUDGE
Case Number: Not reported

Record ID: DEH2002-HUPFP-109689
Permit Status: Permit Renewed
Active Permit: Y
Child Record Id: DEH2019-HWAST-0190469
Trade Secret: N
Hazardous Material Type: Not reported
Last Updated: 2021-02-19T02:31:33.000
Chemical Name: Not reported
Common Name: WASTE PAINT SLUDGE
Case Number: Not reported

Record ID: DEH2002-HUPFP-109689
Permit Status: Permit Renewed
Active Permit: Y
Child Record Id: DEH2019-HWAST-0190470
Trade Secret: N
Hazardous Material Type: Not reported
Last Updated: 2021-02-19T02:31:33.000
Chemical Name: Not reported
Common Name: WASTE PAINT SLUDGE
Case Number: Not reported

Record ID: DEH2002-HUPFP-109689
Permit Status: Permit Renewed
Active Permit: Y
Child Record Id: DEH2019-HWAST-0190471
Trade Secret: N
Hazardous Material Type: Not reported
Last Updated: 2021-02-19T02:31:33.000
Chemical Name: Not reported
Common Name: WASTE PAINT SLUDGE
Case Number: Not reported

Record ID: DEH2002-HUPFP-109689
Permit Status: Permit Renewed
Active Permit: Y
Child Record Id: DEH2019-HWAST-0190472
Trade Secret: N
Hazardous Material Type: Not reported
Last Updated: 2021-02-19T02:31:33.000
Chemical Name: Not reported

Map ID
Direction
Distance
Elevation

MAP FINDINGS

Site

Database(s)

EDR ID Number
EPA ID Number

HII FLEET SUPPORT GROUP LLC (BAE SYSTEMS SAN DIEGO, CA) (Continued)

S106879063

Common Name: WASTE PRESERVATIVE (LIQUID)
Case Number: Not reported

Record ID: DEH2002-HUPFP-109689
Permit Status: Permit Renewed
Active Permit: Y
Child Record Id: DEH2019-HWAST-0190473
Trade Secret: N
Hazardous Material Type: Not reported
Last Updated: 2021-02-19T02:31:33.000
Chemical Name: Not reported
Common Name: WASTE PRESERVATIVE (LIQUID)
Case Number: Not reported

Record ID: DEH2002-HUPFP-109689
Permit Status: Permit Renewed
Active Permit: Y
Child Record Id: DEH2019-HWAST-0190474
Trade Secret: N
Hazardous Material Type: Not reported
Last Updated: 2021-02-19T02:31:33.000
Chemical Name: Not reported
Common Name: WASTE RESIN DEBRIS
Case Number: Not reported

Record ID: DEH2002-HUPFP-109689
Permit Status: Permit Renewed
Active Permit: Y
Child Record Id: DEH2019-HWAST-0190475
Trade Secret: N
Hazardous Material Type: Not reported
Last Updated: 2021-02-19T02:31:33.000
Chemical Name: Not reported
Common Name: WASTE SHIP INSULATION
Case Number: Not reported

Record ID: DEH2002-HUPFP-109689
Permit Status: Permit Renewed
Active Permit: Y
Child Record Id: DEH2019-HWAST-0190476
Trade Secret: N
Hazardous Material Type: Not reported
Last Updated: 2021-02-19T02:31:33.000
Chemical Name: Not reported
Common Name: WASTE SHIP INSULATION
Case Number: Not reported

Record ID: DEH2002-HUPFP-109689
Permit Status: Permit Renewed
Active Permit: Y
Child Record Id: DEH2019-HWAST-0190487
Trade Secret: N
Hazardous Material Type: Not reported
Last Updated: 2021-02-19T02:31:33.000
Chemical Name: Not reported
Common Name: WASTE SPENT ABRASIVE WITH CADMIUM
Case Number: Not reported

Map ID
Direction
Distance
Elevation

MAP FINDINGS

Site

Database(s)

EDR ID Number
EPA ID Number

HII FLEET SUPPORT GROUP LLC (BAE SYSTEMS SAN DIEGO, CA) (Continued)

S106879063

Record ID: DEH2002-HUPFP-109689
Permit Status: Permit Renewed
Active Permit: Y
Child Record Id: DEH2019-HWAST-0190477
Trade Secret: N
Hazardous Material Type: Not reported
Last Updated: 2021-02-19T02:31:33.000
Chemical Name: Not reported
Common Name: WASTE SHIP INSULATION
Case Number: Not reported

Record ID: DEH2002-HUPFP-109689
Permit Status: Permit Renewed
Active Permit: Y
Child Record Id: DEH2019-HWAST-0190478
Trade Secret: N
Hazardous Material Type: Not reported
Last Updated: 2021-02-19T02:31:33.000
Chemical Name: Not reported
Common Name: WASTE SOLVENT
Case Number: Not reported

Record ID: DEH2002-HUPFP-109689
Permit Status: Permit Renewed
Active Permit: Y
Child Record Id: DEH2019-HWAST-0190479
Trade Secret: N
Hazardous Material Type: Not reported
Last Updated: 2021-02-19T02:31:33.000
Chemical Name: Not reported
Common Name: WASTE SOLVENT
Case Number: Not reported

Record ID: DEH2002-HUPFP-109689
Permit Status: Permit Renewed
Active Permit: Y
Child Record Id: DEH2019-HWAST-0190480
Trade Secret: N
Hazardous Material Type: Not reported
Last Updated: 2021-02-19T02:31:33.000
Chemical Name: Not reported
Common Name: WASTE SOLVENT
Case Number: Not reported

Record ID: DEH2002-HUPFP-109689
Permit Status: Permit Renewed
Active Permit: Y
Child Record Id: DEH2019-HWAST-0190481
Trade Secret: N
Hazardous Material Type: Not reported
Last Updated: 2021-02-19T02:31:33.000
Chemical Name: Not reported
Common Name: WASTE SOLVENT
Case Number: Not reported

Record ID: DEH2002-HUPFP-109689
Permit Status: Permit Renewed

Map ID
Direction
Distance
Elevation

MAP FINDINGS

Site

Database(s)

EDR ID Number
EPA ID Number

HII FLEET SUPPORT GROUP LLC (BAE SYSTEMS SAN DIEGO, CA) (Continued)

S106879063

Active Permit: Y
Child Record Id: DEH2019-HWAST-0190482
Trade Secret: N
Hazardous Material Type: Not reported
Last Updated: 2021-02-19T02:31:33.000
Chemical Name: Not reported
Common Name: WASTE SOLVENT RAGS
Case Number: Not reported

Record ID: DEH2002-HUPFP-109689
Permit Status: Permit Renewed
Active Permit: Y
Child Record Id: DEH2019-HWAST-0190483
Trade Secret: N
Hazardous Material Type: Not reported
Last Updated: 2021-02-19T02:31:33.000
Chemical Name: Not reported
Common Name: WASTE SOLVENT RAGS
Case Number: Not reported

Record ID: DEH2002-HUPFP-109689
Permit Status: Permit Renewed
Active Permit: Y
Child Record Id: DEH2019-HWAST-0190484
Trade Secret: N
Hazardous Material Type: Not reported
Last Updated: 2021-02-19T02:31:33.000
Chemical Name: Not reported
Common Name: WASTE SOLVENT RAGS
Case Number: Not reported

Record ID: DEH2002-HUPFP-109689
Permit Status: Permit Renewed
Active Permit: Y
Child Record Id: DEH2019-HWAST-0190485
Trade Secret: N
Hazardous Material Type: Not reported
Last Updated: 2021-02-19T02:31:33.000
Chemical Name: Not reported
Common Name: WASTE SOLVENT SLUDGE
Case Number: Not reported

Record ID: DEH2002-HUPFP-109689
Permit Status: Permit Renewed
Active Permit: Y
Child Record Id: DEH2019-HWAST-0190486
Trade Secret: N
Hazardous Material Type: Not reported
Last Updated: 2021-02-19T02:31:33.000
Chemical Name: Not reported
Common Name: WASTE SOLVENT SLUDGE
Case Number: Not reported

Record ID: DEH2002-HUPFP-109689
Permit Status: Permit Renewed
Active Permit: Y
Child Record Id: DEH2019-HWAST-0190488

Map ID
Direction
Distance
Elevation

MAP FINDINGS

Site

Database(s)

EDR ID Number
EPA ID Number

HII FLEET SUPPORT GROUP LLC (BAE SYSTEMS SAN DIEGO, CA) (Continued)

S106879063

Trade Secret: N
Hazardous Material Type: Not reported
Last Updated: 2021-02-19T02:31:33.000
Chemical Name: Not reported
Common Name: WASTE UNDERLAYMENT DEBRIS
Case Number: Not reported

Record ID: DEH2002-HUPFP-109689
Permit Status: Permit Renewed
Active Permit: Y
Child Record Id: DEH2019-HWAST-0190489
Trade Secret: N
Hazardous Material Type: Not reported
Last Updated: 2021-02-19T02:31:33.000
Chemical Name: Not reported
Common Name: WASTE WATER WITH METALS
Case Number: Not reported

Record ID: DEH2002-HUPFP-109689
Permit Status: Permit Renewed
Active Permit: Y
Child Record Id: DEH2018-HCHEM-0177029
Trade Secret: N
Hazardous Material Type: Pure
Last Updated: 2018-04-04T01:38:59.000
Chemical Name: PROPANE LPG
Common Name: PROPANE LPG
Case Number: 74-98-6

Record ID: DEH2002-HUPFP-109689
Permit Status: Permit Renewed
Active Permit: Y
Child Record Id: DEH2018-HCHEM-0177014
Trade Secret: N
Hazardous Material Type: Mixture
Last Updated: 2018-04-04T01:38:59.000
Chemical Name: Not reported
Common Name: OIL, VARIOUS
Case Number: Not reported

Record ID: DEH2002-HUPFP-109689
Permit Status: Permit Renewed
Active Permit: Y
Child Record Id: DEH2018-HCHEM-0177015
Trade Secret: N
Hazardous Material Type: Pure
Last Updated: 2018-04-04T01:38:59.000
Chemical Name: OXYGEN
Common Name: COMPRESSED OXYGEN
Case Number: 7782-44-7

Record ID: DEH2002-HUPFP-109689
Permit Status: Permit Renewed
Active Permit: Y
Child Record Id: DEH2018-HCHEM-0177016
Trade Secret: N
Hazardous Material Type: Pure

Map ID
Direction
Distance
Elevation

MAP FINDINGS

Site

Database(s)

EDR ID Number
EPA ID Number

HII FLEET SUPPORT GROUP LLC (BAE SYSTEMS SAN DIEGO, CA) (Continued)

S106879063

Last Updated: 2018-04-04T01:38:59.000
Chemical Name: PROPANE LPG
Common Name: PROPANE LPG
Case Number: 74-98-6

Record ID: DEH2002-HUPFP-109689
Permit Status: Permit Renewed
Active Permit: Y
Child Record Id: DEH2018-HCHEM-0177017
Trade Secret: N
Hazardous Material Type: Pure
Last Updated: 2018-04-04T01:38:59.000
Chemical Name: DIESEL FUEL #2
Common Name: DIESEL FUEL #2
Case Number: 64873-34-6

Record ID: DEH2002-HUPFP-109689
Permit Status: Permit Renewed
Active Permit: Y
Child Record Id: DEH2018-HCHEM-0177018
Trade Secret: N
Hazardous Material Type: Mixture
Last Updated: 2018-04-04T01:38:59.000
Chemical Name: Not reported
Common Name: OIL, VARIOUS
Case Number: Not reported

Record ID: DEH2002-HUPFP-109689
Permit Status: Permit Renewed
Active Permit: Y
Child Record Id: DEH2018-HCHEM-0177019
Trade Secret: N
Hazardous Material Type: Mixture
Last Updated: 2018-04-04T01:38:59.000
Chemical Name: Not reported
Common Name: SOLVENT
Case Number: Not reported

Record ID: DEH2002-HUPFP-109689
Permit Status: Permit Renewed
Active Permit: Y
Child Record Id: DEH2018-HCHEM-0177020
Trade Secret: N
Hazardous Material Type: Pure
Last Updated: 2018-04-04T01:38:59.000
Chemical Name: PROPANE LPG
Common Name: PROPANE LPG
Case Number: 74-98-6

Record ID: DEH2002-HUPFP-109689
Permit Status: Permit Renewed
Active Permit: Y
Child Record Id: DEH2018-HCHEM-0177021
Trade Secret: N
Hazardous Material Type: Pure
Last Updated: 2018-04-04T01:38:59.000
Chemical Name: 1,1,2,2-Tetrachloroethane

Map ID
Direction
Distance
Elevation

MAP FINDINGS

Site

Database(s)

EDR ID Number
EPA ID Number

HII FLEET SUPPORT GROUP LLC (BAE SYSTEMS SAN DIEGO, CA) (Continued)

S106879063

Common Name: TETRACHLORETHANE
Case Number: 79-34-5

Record ID: DEH2002-HUPFP-109689
Permit Status: Permit Renewed
Active Permit: Y
Child Record Id: DEH2018-HCHEM-0177022
Trade Secret: N
Hazardous Material Type: Pure
Last Updated: 2018-04-04T01:38:59.000
Chemical Name: OXYGEN
Common Name: COMPRESSED OXYGEN
Case Number: 7782-44-7

Record ID: DEH2002-HUPFP-109689
Permit Status: Permit Renewed
Active Permit: Y
Child Record Id: DEH2018-HCHEM-0177023
Trade Secret: N
Hazardous Material Type: Pure
Last Updated: 2018-04-04T01:38:59.000
Chemical Name: PROPANE
Common Name: PROPANE LPG
Case Number: 74-98-6

Record ID: DEH2002-HUPFP-109689
Permit Status: Permit Renewed
Active Permit: Y
Child Record Id: DEH2018-HCHEM-0177024
Trade Secret: N
Hazardous Material Type: Pure
Last Updated: 2018-04-04T01:38:59.000
Chemical Name: HELIUM
Common Name: COMPRESSED HELIUM
Case Number: 7440-59-7

Record ID: DEH2002-HUPFP-109689
Permit Status: Permit Renewed
Active Permit: Y
Child Record Id: DEH2018-HCHEM-0177025
Trade Secret: N
Hazardous Material Type: Pure
Last Updated: 2018-04-04T01:38:59.000
Chemical Name: ARGON
Common Name: LIQUID ARGON
Case Number: 7440-37-1

Record ID: DEH2002-HUPFP-109689
Permit Status: Permit Renewed
Active Permit: Y
Child Record Id: DEH2018-HCHEM-0177026
Trade Secret: N
Hazardous Material Type: Pure
Last Updated: 2018-04-04T01:38:59.000
Chemical Name: OXYGEN
Common Name: LIQUID OXYGEN
Case Number: 7782-44-7

Map ID
Direction
Distance
Elevation

MAP FINDINGS

Site

Database(s)

EDR ID Number
EPA ID Number

HII FLEET SUPPORT GROUP LLC (BAE SYSTEMS SAN DIEGO, CA) (Continued)

S106879063

Record ID: DEH2002-HUPFP-109689
Permit Status: Permit Renewed
Active Permit: Y
Child Record Id: DEH2018-HCHEM-0177027
Trade Secret: N
Hazardous Material Type: Pure
Last Updated: 2018-04-04T01:38:59.000
Chemical Name: ARGON
Common Name: LIQUID ARGON
Case Number: 7440-37-1

Record ID: DEH2002-HUPFP-109689
Permit Status: Permit Renewed
Active Permit: Y
Child Record Id: DEH2018-HCHEM-0177028
Trade Secret: N
Hazardous Material Type: Pure
Last Updated: 2018-04-04T01:38:59.000
Chemical Name: CARBON DIOXIDE
Common Name: LIQUID CARBON DIOXIDE
Case Number: 124-38-9

Record ID: DEH2002-HUPFP-109689
Permit Status: Permit Renewed
Active Permit: Y
Child Record Id: DEH2018-HCHEM-0177030
Trade Secret: N
Hazardous Material Type: Pure
Last Updated: 2018-04-04T01:38:59.000
Chemical Name: NITROGEN
Common Name: COMPRESSED NITROGEN
Case Number: 7727-37-9

Record ID: DEH2002-HUPFP-109689
Permit Status: Permit Renewed
Active Permit: Y
Child Record Id: DEH2018-HCHEM-0177031
Trade Secret: N
Hazardous Material Type: Pure
Last Updated: 2018-04-04T01:38:59.000
Chemical Name: PROPANE
Common Name: PROPANE LPG
Case Number: 74-98-6

Record ID: DEH2002-HUPFP-109689
Permit Status: Permit Renewed
Active Permit: Y
Child Record Id: DEH2018-HCHEM-0177032
Trade Secret: N
Hazardous Material Type: Mixture
Last Updated: 2018-04-04T01:38:59.000
Chemical Name: Not reported
Common Name: COMPRESSED GAS 75% HELIUM 25% ARGON
Case Number: Not reported

Record ID: DEH2002-HUPFP-109689
Permit Status: Permit Renewed

Map ID
Direction
Distance
Elevation

MAP FINDINGS

Site

Database(s)

EDR ID Number
EPA ID Number

HII FLEET SUPPORT GROUP LLC (BAE SYSTEMS SAN DIEGO, CA) (Continued)

S106879063

Active Permit: Y
Child Record Id: DEH2018-HCHEM-0177033
Trade Secret: N
Hazardous Material Type: Pure
Last Updated: 2018-04-04T01:38:59.000
Chemical Name: HELIUM
Common Name: COMPRESSED GAS HELIUM
Case Number: 7440-59-7

Record ID: DEH2002-HUPFP-109689
Permit Status: Permit Renewed
Active Permit: Y
Child Record Id: DEH2018-HCHEM-0177034
Trade Secret: N
Hazardous Material Type: Pure
Last Updated: 2018-04-04T01:38:59.000
Chemical Name: CARBON DIOXIDE
Common Name: LIQUID CARBON DIOXIDE
Case Number: 124-38-9

Record ID: DEH2002-HUPFP-109689
Permit Status: Permit Renewed
Active Permit: Y
Child Record Id: DEH2018-HCHEM-0177035
Trade Secret: N
Hazardous Material Type: Pure
Last Updated: 2018-04-04T01:38:59.000
Chemical Name: ARGON
Common Name: LIQUID ARGON
Case Number: 7440-37-1

Record ID: DEH2002-HUPFP-109689
Permit Status: Permit Renewed
Active Permit: Y
Child Record Id: DEH2018-HCHEM-0177036
Trade Secret: N
Hazardous Material Type: Pure
Last Updated: 2018-04-04T01:38:59.000
Chemical Name: NITROGEN
Common Name: LIQUID NITROGEN
Case Number: 7727-37-9

Record ID: DEH2002-HUPFP-109689
Permit Status: Permit Renewed
Active Permit: Y
Child Record Id: DEH2018-HCHEM-0177037
Trade Secret: N
Hazardous Material Type: Pure
Last Updated: 2018-04-04T01:38:59.000
Chemical Name: OXYGEN
Common Name: LIQUID OXYGEN
Case Number: 7782-44-7

Record ID: DEH2002-HUPFP-109689
Permit Status: Permit Renewed
Active Permit: Y
Child Record Id: DEH2018-HCHEM-0177038

Map ID
Direction
Distance
Elevation

MAP FINDINGS

Site

Database(s)

EDR ID Number
EPA ID Number

HII FLEET SUPPORT GROUP LLC (BAE SYSTEMS SAN DIEGO, CA) (Continued)

S106879063

Trade Secret: N
Hazardous Material Type: Mixture
Last Updated: 2018-04-04T01:38:59.000
Chemical Name: Not reported
Common Name: AEROSOL SOLVENT
Case Number: Not reported

Record ID: DEH2002-HUPFP-109689
Permit Status: Permit Renewed
Active Permit: Y
Child Record Id: DEH2018-HCHEM-0177039
Trade Secret: N
Hazardous Material Type: Mixture
Last Updated: 2018-04-04T01:38:59.000
Chemical Name: Not reported
Common Name: AEROSOL PAINT
Case Number: Not reported

Record ID: DEH2002-HUPFP-109689
Permit Status: Permit Renewed
Active Permit: Y
Child Record Id: DEH2018-HCHEM-0177040
Trade Secret: N
Hazardous Material Type: Mixture
Last Updated: 2018-04-04T01:38:59.000
Chemical Name: Not reported
Common Name: PAINT EPOXY
Case Number: Not reported

Record ID: DEH2002-HUPFP-109689
Permit Status: Permit Renewed
Active Permit: Y
Child Record Id: DEH2018-HCHEM-0177041
Trade Secret: N
Hazardous Material Type: Mixture
Last Updated: 2018-04-04T01:38:59.000
Chemical Name: Not reported
Common Name: PAINT ALKYD
Case Number: Not reported

Record ID: DEH2002-HUPFP-109689
Permit Status: Permit Renewed
Active Permit: Y
Child Record Id: DEH2018-HCHEM-0177042
Trade Secret: N
Hazardous Material Type: Mixture
Last Updated: 2018-04-04T01:38:59.000
Chemical Name: Not reported
Common Name: TUFF GREEN CONCENTRATE
Case Number: Not reported

Record ID: DEH2002-HUPFP-109689
Permit Status: Permit Renewed
Active Permit: Y
Child Record Id: DEH2018-HCHEM-0177043
Trade Secret: N
Hazardous Material Type: Mixture

Map ID
Direction
Distance
Elevation

MAP FINDINGS

Site

Database(s)

EDR ID Number
EPA ID Number

HII FLEET SUPPORT GROUP LLC (BAE SYSTEMS SAN DIEGO, CA) (Continued)

S106879063

Last Updated: 2018-04-04T01:38:59.000
Chemical Name: Not reported
Common Name: LUBRICATING OIL
Case Number: Not reported

Record ID: DEH2002-HUPFP-109689
Permit Status: Permit Renewed
Active Permit: Y
Child Record Id: DEH2018-HCHEM-0177044
Trade Secret: N
Hazardous Material Type: Mixture
Last Updated: 2018-04-04T01:38:59.000
Chemical Name: Not reported
Common Name: AEROSOL PAINT
Case Number: Not reported

Record ID: DEH2002-HUPFP-109689
Permit Status: Permit Renewed
Active Permit: Y
Child Record Id: DEH2018-HCHEM-0177046
Trade Secret: N
Hazardous Material Type: Mixture
Last Updated: 2018-04-04T01:38:59.000
Chemical Name: Not reported
Common Name: AEROSOL PAINT
Case Number: Not reported

Record ID: DEH2002-HUPFP-109689
Permit Status: Permit Renewed
Active Permit: Y
Child Record Id: DEH2018-HCHEM-0177047
Trade Secret: N
Hazardous Material Type: Mixture
Last Updated: 2018-04-04T01:38:59.000
Chemical Name: Not reported
Common Name: AEROSOL SOLVENT
Case Number: Not reported

Record ID: DEH2002-HUPFP-109689
Permit Status: Permit Renewed
Active Permit: Y
Child Record Id: DEH2018-HCHEM-0177053
Trade Secret: N
Hazardous Material Type: Pure
Last Updated: 2018-04-04T01:38:59.000
Chemical Name: CARBON DIOXIDE
Common Name: LIQUID CARBON DIOXIDE
Case Number: 124-38-9

Record ID: DEH2002-HUPFP-109689
Permit Status: Permit Renewed
Active Permit: Y
Child Record Id: DEH2018-HCHEM-0177054
Trade Secret: N
Hazardous Material Type: Pure
Last Updated: 2018-04-04T01:38:59.000
Chemical Name: ARGON

Map ID
Direction
Distance
Elevation

MAP FINDINGS

Site

Database(s)

EDR ID Number
EPA ID Number

HII FLEET SUPPORT GROUP LLC (BAE SYSTEMS SAN DIEGO, CA) (Continued)

S106879063

Common Name: LIQUID ARGON
Case Number: 7440-37-1

Record ID: DEH2002-HUPFP-109689
Permit Status: Permit Renewed
Active Permit: Y
Child Record Id: DEH2018-HCHEM-0177056
Trade Secret: N
Hazardous Material Type: Pure
Last Updated: 2018-04-04T01:38:59.000
Chemical Name: ARGON
Common Name: LIQUID ARGON
Case Number: 7440-37-1

Record ID: DEH2002-HUPFP-109689
Permit Status: Permit Renewed
Active Permit: Y
Child Record Id: DEH2018-HCHEM-0177057
Trade Secret: N
Hazardous Material Type: Pure
Last Updated: 2018-04-04T01:38:59.000
Chemical Name: Not reported
Common Name: WELD FLUX
Case Number: Not reported

Record ID: DEH2002-HUPFP-109689
Permit Status: Permit Renewed
Active Permit: Y
Child Record Id: DEH2018-HCHEM-0177058
Trade Secret: N
Hazardous Material Type: Mixture
Last Updated: 2018-04-04T01:38:59.000
Chemical Name: Not reported
Common Name: Polyuerathane Spray Foam
Case Number: Not reported

Record ID: DEH2002-HUPFP-109689
Permit Status: Permit Renewed
Active Permit: Y
Child Record Id: DEH2018-HCHEM-0177059
Trade Secret: N
Hazardous Material Type: Mixture
Last Updated: 2018-04-04T01:38:59.000
Chemical Name: Not reported
Common Name: Polyester Resin
Case Number: Not reported

Record ID: DEH2002-HUPFP-109689
Permit Status: Permit Renewed
Active Permit: Y
Child Record Id: DEH2018-HWAST-0151648
Trade Secret: N
Hazardous Material Type: Not reported
Last Updated: 2018-04-04T01:39:01.000
Chemical Name: Not reported
Common Name: USED OIL, VARIOUS
Case Number: Not reported

Map ID
Direction
Distance
Elevation

MAP FINDINGS

Site

Database(s)

EDR ID Number
EPA ID Number

HII FLEET SUPPORT GROUP LLC (BAE SYSTEMS SAN DIEGO, CA) (Continued)

S106879063

Record ID: DEH2002-HUPFP-109689
Permit Status: Permit Renewed
Active Permit: Y
Child Record Id: DEH2018-HWAST-0151649
Trade Secret: N
Hazardous Material Type: Not reported
Last Updated: 2018-04-04T01:39:01.000
Chemical Name: Not reported
Common Name: WASTE SOLVENT
Case Number: Not reported

Record ID: DEH2002-HUPFP-109689
Permit Status: Permit Renewed
Active Permit: Y
Child Record Id: DEH2018-HWAST-0151650
Trade Secret: N
Hazardous Material Type: Not reported
Last Updated: 2018-04-04T01:39:01.000
Chemical Name: Not reported
Common Name: WASTE PAINT
Case Number: Not reported

Record ID: DEH2002-HUPFP-109689
Permit Status: Permit Renewed
Active Permit: Y
Child Record Id: DEH2018-HWAST-0151654
Trade Secret: N
Hazardous Material Type: Not reported
Last Updated: 2018-04-04T01:39:01.000
Chemical Name: Not reported
Common Name: WASTE GARNET ABRASIVE
Case Number: Not reported

Record ID: DEH2002-HUPFP-109689
Permit Status: Permit Renewed
Active Permit: Y
Child Record Id: DEH2018-HWAST-0151655
Trade Secret: N
Hazardous Material Type: Not reported
Last Updated: 2018-04-04T01:39:01.000
Chemical Name: Not reported
Common Name: USED OIL, VARIOUS
Case Number: Not reported

Record ID: DEH2002-HUPFP-109689
Permit Status: Permit Renewed
Active Permit: Y
Child Record Id: DEH2018-HWAST-0151656
Trade Secret: N
Hazardous Material Type: Not reported
Last Updated: 2018-04-04T01:39:01.000
Chemical Name: Not reported
Common Name: WASTE CORROSIVE CHEMICALS
Case Number: Not reported

Record ID: DEH2002-HUPFP-109689
Permit Status: Permit Renewed

Map ID
Direction
Distance
Elevation

MAP FINDINGS

Site

Database(s)

EDR ID Number
EPA ID Number

HII FLEET SUPPORT GROUP LLC (BAE SYSTEMS SAN DIEGO, CA) (Continued)

S106879063

Active Permit: Y
Child Record Id: DEH2018-HWAST-0151657
Trade Secret: N
Hazardous Material Type: Not reported
Last Updated: 2018-04-04T01:39:01.000
Chemical Name: Not reported
Common Name: WASTE METAL DEBRIS
Case Number: Not reported

Record ID: DEH2002-HUPFP-109689
Permit Status: Permit Renewed
Active Permit: Y
Child Record Id: DEH2018-HWAST-0151658
Trade Secret: N
Hazardous Material Type: Not reported
Last Updated: 2018-04-04T01:39:01.000
Chemical Name: Not reported
Common Name: WASTE BAGHOUSE FILTERS
Case Number: Not reported

Record ID: DEH2002-HUPFP-109689
Permit Status: Permit Renewed
Active Permit: Y
Child Record Id: DEH2018-HWAST-0151660
Trade Secret: N
Hazardous Material Type: Not reported
Last Updated: 2018-04-04T01:39:01.000
Chemical Name: Not reported
Common Name: WASTE SOLVENT
Case Number: Not reported

Record ID: DEH2002-HUPFP-109689
Permit Status: Permit Renewed
Active Permit: Y
Child Record Id: DEH2018-HWAST-0151661
Trade Secret: N
Hazardous Material Type: Not reported
Last Updated: 2018-04-04T01:39:01.000
Chemical Name: Not reported
Common Name: WASTE PAINT
Case Number: Not reported

Record ID: DEH2002-HUPFP-109689
Permit Status: Permit Renewed
Active Permit: Y
Child Record Id: DEH2018-HWAST-0151662
Trade Secret: N
Hazardous Material Type: Not reported
Last Updated: 2018-04-04T01:39:01.000
Chemical Name: Not reported
Common Name: WASTE OILY DEBRIS
Case Number: Not reported

Record ID: DEH2002-HUPFP-109689
Permit Status: Permit Renewed
Active Permit: Y
Child Record Id: DEH2018-HWAST-0151663

Map ID
Direction
Distance
Elevation

MAP FINDINGS

Site

Database(s)

EDR ID Number
EPA ID Number

HII FLEET SUPPORT GROUP LLC (BAE SYSTEMS SAN DIEGO, CA) (Continued)

S106879063

Trade Secret: N
Hazardous Material Type: Not reported
Last Updated: 2018-04-04T01:39:01.000
Chemical Name: Not reported
Common Name: WASTE OILY SLUDGE
Case Number: Not reported

Record ID: DEH2002-HUPFP-109689
Permit Status: Permit Renewed
Active Permit: Y
Child Record Id: DEH2018-HCHEM-0177045
Trade Secret: N
Hazardous Material Type: Mixture
Last Updated: 2018-04-04T01:38:59.000
Chemical Name: Not reported
Common Name: SOLVENT
Case Number: Not reported

Record ID: DEH2002-HUPFP-109689
Permit Status: Permit Renewed
Active Permit: Y
Child Record Id: DEH2018-HCHEM-0177055
Trade Secret: N
Hazardous Material Type: Pure
Last Updated: 2018-04-04T01:38:59.000
Chemical Name: CARBON DIOXIDE
Common Name: LIQUID CARBON DIOXIDE
Case Number: 124-38-9

Record ID: DEH2002-HUPFP-109689
Permit Status: Permit Renewed
Active Permit: Y
Child Record Id: DEH2018-HWAST-0151651
Trade Secret: N
Hazardous Material Type: Not reported
Last Updated: 2018-04-04T01:39:01.000
Chemical Name: Not reported
Common Name: USED OIL, VARIOUS
Case Number: Not reported

Record ID: DEH2002-HUPFP-109689
Permit Status: Permit Renewed
Active Permit: Y
Child Record Id: DEH2018-HWAST-0151652
Trade Secret: N
Hazardous Material Type: Not reported
Last Updated: 2018-04-04T01:39:01.000
Chemical Name: Not reported
Common Name: WASTE METAL DEBRIS
Case Number: Not reported

Record ID: DEH2002-HUPFP-109689
Permit Status: Permit Renewed
Active Permit: Y
Child Record Id: DEH2018-HWAST-0151653
Trade Secret: N
Hazardous Material Type: Not reported

Map ID
Direction
Distance
Elevation

MAP FINDINGS

Site

Database(s)

EDR ID Number
EPA ID Number

HII FLEET SUPPORT GROUP LLC (BAE SYSTEMS SAN DIEGO, CA) (Continued)

S106879063

Last Updated: 2018-04-04T01:39:01.000
Chemical Name: Not reported
Common Name: WASTE METAL DEBRIS
Case Number: Not reported

Record ID: DEH2002-HUPFP-109689
Permit Status: Permit Renewed
Active Permit: Y
Child Record Id: DEH2018-HWAST-0151659
Trade Secret: N
Hazardous Material Type: Not reported
Last Updated: 2018-04-04T01:39:01.000
Chemical Name: Not reported
Common Name: WASTE BURN TABLE SLAG
Case Number: Not reported

Record ID: DEH2002-HUPFP-109689
Permit Status: Permit Renewed
Active Permit: Y
Child Record Id: DEH2018-HWAST-0151666
Trade Secret: N
Hazardous Material Type: Not reported
Last Updated: 2018-04-04T01:39:01.000
Chemical Name: Not reported
Common Name: WASTE SOLVENT
Case Number: Not reported

Record ID: DEH2002-HUPFP-109689
Permit Status: Permit Renewed
Active Permit: Y
Child Record Id: DEH2018-HWAST-0151667
Trade Secret: N
Hazardous Material Type: Not reported
Last Updated: 2018-04-04T01:39:01.000
Chemical Name: Not reported
Common Name: WASTE PAINT
Case Number: Not reported

Record ID: DEH2002-HUPFP-109689
Permit Status: Permit Renewed
Active Permit: Y
Child Record Id: DEH2018-HWAST-0151671
Trade Secret: N
Hazardous Material Type: Not reported
Last Updated: 2018-04-04T01:39:01.000
Chemical Name: Not reported
Common Name: WASTE PAINT CHIPS
Case Number: Not reported

Record ID: DEH2002-HUPFP-109689
Permit Status: Permit Renewed
Active Permit: Y
Child Record Id: DEH2018-HWAST-0151684
Trade Secret: N
Hazardous Material Type: Not reported
Last Updated: 2018-04-04T01:39:01.000
Chemical Name: Not reported

Map ID
Direction
Distance
Elevation

MAP FINDINGS

Site

Database(s)

EDR ID Number
EPA ID Number

HII FLEET SUPPORT GROUP LLC (BAE SYSTEMS SAN DIEGO, CA) (Continued)

S106879063

Common Name: WASTE DIESEL AND WATER
Case Number: Not reported

Record ID: DEH2002-HUPFP-109689
Permit Status: Permit Renewed
Active Permit: Y
Child Record Id: DEH2017-HCHEM-0161368
Trade Secret: N
Hazardous Material Type: Pure
Last Updated: 2018-01-17T14:18:56.000
Chemical Name: ARGON
Common Name: LIQUID ARGON
Case Number: 7440-37-1

Record ID: DEH2002-HUPFP-109689
Permit Status: Permit Renewed
Active Permit: Y
Child Record Id: DEH2017-HCHEM-0161369
Trade Secret: N
Hazardous Material Type: Pure
Last Updated: 2018-01-17T14:18:56.000
Chemical Name: OXYGEN
Common Name: LIQUID OXYGEN
Case Number: 7782-44-7

Record ID: DEH2002-HUPFP-109689
Permit Status: Permit Renewed
Active Permit: Y
Child Record Id: DEH2017-HCHEM-0161370
Trade Secret: N
Hazardous Material Type: Pure
Last Updated: 2018-01-17T14:18:56.000
Chemical Name: ARGON
Common Name: LIQUID ARGON
Case Number: 7440-37-1

Record ID: DEH2002-HUPFP-109689
Permit Status: Permit Renewed
Active Permit: Y
Child Record Id: DEH2017-HCHEM-0161371
Trade Secret: N
Hazardous Material Type: Pure
Last Updated: 2018-01-17T14:18:56.000
Chemical Name: CARBON DIOXIDE
Common Name: LIQUID CARBON DIOXIDE
Case Number: 124-38-9

Record ID: DEH2002-HUPFP-109689
Permit Status: Permit Renewed
Active Permit: Y
Child Record Id: DEH2017-HCHEM-0161372
Trade Secret: N
Hazardous Material Type: Pure
Last Updated: 2018-01-17T14:18:56.000
Chemical Name: PROPANE LPG
Common Name: PROPANE LPG
Case Number: 74-98-6

Map ID
Direction
Distance
Elevation

MAP FINDINGS

Site

Database(s)

EDR ID Number
EPA ID Number

HII FLEET SUPPORT GROUP LLC (BAE SYSTEMS SAN DIEGO, CA) (Continued)

S106879063

Record ID: DEH2002-HUPFP-109689
Permit Status: Permit Renewed
Active Permit: Y
Child Record Id: DEH2017-HCHEM-0161373
Trade Secret: N
Hazardous Material Type: Pure
Last Updated: 2018-01-17T14:18:56.000
Chemical Name: NITROGEN
Common Name: COMPRESSED NITROGEN
Case Number: 7727-37-9

Record ID: DEH2002-HUPFP-109689
Permit Status: Permit Renewed
Active Permit: Y
Child Record Id: DEH2017-HCHEM-0161360
Trade Secret: N
Hazardous Material Type: Pure
Last Updated: 2018-01-17T14:18:56.000
Chemical Name: DIESEL FUEL #2
Common Name: DIESEL FUEL #2
Case Number: 64873-34-6

Record ID: DEH2002-HUPFP-109689
Permit Status: Permit Renewed
Active Permit: Y
Child Record Id: DEH2017-HCHEM-0161363
Trade Secret: N
Hazardous Material Type: Pure
Last Updated: 2018-01-17T14:18:56.000
Chemical Name: PROPANE LPG
Common Name: PROPANE LPG
Case Number: 74-98-6

Record ID: DEH2002-HUPFP-109689
Permit Status: Permit Renewed
Active Permit: Y
Child Record Id: DEH2017-HCHEM-0161364
Trade Secret: N
Hazardous Material Type: Pure
Last Updated: 2018-01-17T14:18:56.000
Chemical Name: 1,1,2,2-Tetrachloroethane
Common Name: TETRACHLORETHANE
Case Number: 79-34-5

Record ID: DEH2002-HUPFP-109689
Permit Status: Permit Renewed
Active Permit: Y
Child Record Id: DEH2017-HCHEM-0161365
Trade Secret: N
Hazardous Material Type: Pure
Last Updated: 2018-01-17T14:18:56.000
Chemical Name: OXYGEN
Common Name: COMPRESSED OXYGEN
Case Number: 7782-44-7

Record ID: DEH2002-HUPFP-109689
Permit Status: Permit Renewed

Map ID
Direction
Distance
Elevation

MAP FINDINGS

Site

Database(s)

EDR ID Number
EPA ID Number

HII FLEET SUPPORT GROUP LLC (BAE SYSTEMS SAN DIEGO, CA) (Continued)

S106879063

Active Permit: Y
Child Record Id: DEH2017-HCHEM-0161366
Trade Secret: N
Hazardous Material Type: Pure
Last Updated: 2018-01-17T14:18:56.000
Chemical Name: PROPANE
Common Name: PROPANE LPG
Case Number: 74-98-6

Record ID: DEH2002-HUPFP-109689
Permit Status: Permit Renewed
Active Permit: Y
Child Record Id: DEH2017-HCHEM-0161367
Trade Secret: N
Hazardous Material Type: Pure
Last Updated: 2018-01-17T14:18:56.000
Chemical Name: HELIUM
Common Name: COMPRESSED HELIUM
Case Number: 7440-59-7

Record ID: DEH2002-HUPFP-109689
Permit Status: Permit Renewed
Active Permit: Y
Child Record Id: DEH2017-HCHEM-0161374
Trade Secret: N
Hazardous Material Type: Pure
Last Updated: 2018-01-17T14:18:56.000
Chemical Name: PROPANE
Common Name: PROPANE LPG
Case Number: 74-98-6

Record ID: DEH2002-HUPFP-109689
Permit Status: Permit Renewed
Active Permit: Y
Child Record Id: DEH2017-HCHEM-0161375
Trade Secret: N
Hazardous Material Type: Mixture
Last Updated: 2018-01-17T14:18:56.000
Chemical Name: Not reported
Common Name: COMPRESSED GAS 75% HELIUM 25% ARGON
Case Number: Not reported

Record ID: DEH2002-HUPFP-109689
Permit Status: Permit Renewed
Active Permit: Y
Child Record Id: DEH2017-HCHEM-0161376
Trade Secret: N
Hazardous Material Type: Pure
Last Updated: 2018-01-17T14:18:56.000
Chemical Name: HELIUM
Common Name: COMPRESSED GAS HELIUM
Case Number: 7440-59-7

Record ID: DEH2002-HUPFP-109689
Permit Status: Permit Renewed
Active Permit: Y
Child Record Id: DEH2017-HCHEM-0161377

Map ID
Direction
Distance
Elevation

MAP FINDINGS

Site

Database(s)

EDR ID Number
EPA ID Number

HII FLEET SUPPORT GROUP LLC (BAE SYSTEMS SAN DIEGO, CA) (Continued)

S106879063

Trade Secret: N
Hazardous Material Type: Pure
Last Updated: 2018-01-17T14:18:56.000
Chemical Name: CARBON DIOXIDE
Common Name: LIQUID CARBON DIOXIDE
Case Number: 124-38-9

Record ID: DEH2002-HUPFP-109689
Permit Status: Permit Renewed
Active Permit: Y
Child Record Id: DEH2017-HCHEM-0161378
Trade Secret: N
Hazardous Material Type: Pure
Last Updated: 2018-01-17T14:18:56.000
Chemical Name: ARGON
Common Name: LIQUID ARGON
Case Number: 7440-37-1

Record ID: DEH2002-HUPFP-109689
Permit Status: Permit Renewed
Active Permit: Y
Child Record Id: DEH2017-HCHEM-0161379
Trade Secret: N
Hazardous Material Type: Pure
Last Updated: 2018-01-17T14:18:56.000
Chemical Name: NITROGEN
Common Name: LIQUID NITROGEN
Case Number: 7727-37-9

Record ID: DEH2002-HUPFP-109689
Permit Status: Permit Renewed
Active Permit: Y
Child Record Id: DEH2017-HCHEM-0161380
Trade Secret: N
Hazardous Material Type: Pure
Last Updated: 2018-01-17T14:18:56.000
Chemical Name: OXYGEN
Common Name: LIQUID OXYGEN
Case Number: 7782-44-7

Record ID: DEH2002-HUPFP-109689
Permit Status: Permit Renewed
Active Permit: Y
Child Record Id: DEH2017-HCHEM-0161381
Trade Secret: N
Hazardous Material Type: Mixture
Last Updated: 2018-01-17T14:18:56.000
Chemical Name: Not reported
Common Name: AEROSOL SOLVENT
Case Number: Not reported

Record ID: DEH2002-HUPFP-109689
Permit Status: Permit Renewed
Active Permit: Y
Child Record Id: DEH2017-HCHEM-0161382
Trade Secret: N
Hazardous Material Type: Mixture

Map ID
Direction
Distance
Elevation

MAP FINDINGS

Site

Database(s)

EDR ID Number
EPA ID Number

HII FLEET SUPPORT GROUP LLC (BAE SYSTEMS SAN DIEGO, CA) (Continued)

S106879063

Last Updated: 2018-01-17T14:18:56.000
Chemical Name: Not reported
Common Name: AEROSOL PAINT
Case Number: Not reported

Record ID: DEH2002-HUPFP-109689
Permit Status: Permit Renewed
Active Permit: Y
Child Record Id: DEH2017-HCHEM-0161383
Trade Secret: N
Hazardous Material Type: Mixture
Last Updated: 2018-01-17T14:18:56.000
Chemical Name: Not reported
Common Name: PAINT EPOXY
Case Number: Not reported

Record ID: DEH2002-HUPFP-109689
Permit Status: Permit Renewed
Active Permit: Y
Child Record Id: DEH2017-HCHEM-0161384
Trade Secret: N
Hazardous Material Type: Mixture
Last Updated: 2018-01-17T14:18:56.000
Chemical Name: Not reported
Common Name: PAINT ALKYD
Case Number: Not reported

Record ID: DEH2002-HUPFP-109689
Permit Status: Permit Renewed
Active Permit: Y
Child Record Id: DEH2017-HCHEM-0161385
Trade Secret: N
Hazardous Material Type: Mixture
Last Updated: 2018-01-17T14:18:56.000
Chemical Name: Not reported
Common Name: TUFF GREEN CONCENTRATE
Case Number: Not reported

Record ID: DEH2002-HUPFP-109689
Permit Status: Permit Renewed
Active Permit: Y
Child Record Id: DEH2017-HCHEM-0161386
Trade Secret: N
Hazardous Material Type: Mixture
Last Updated: 2018-01-17T14:18:56.000
Chemical Name: Not reported
Common Name: LUBRICATING OIL
Case Number: Not reported

Record ID: DEH2002-HUPFP-109689
Permit Status: Permit Renewed
Active Permit: Y
Child Record Id: DEH2017-HCHEM-0161387
Trade Secret: N
Hazardous Material Type: Mixture
Last Updated: 2018-01-17T14:18:56.000
Chemical Name: Not reported

Map ID
Direction
Distance
Elevation

MAP FINDINGS

Site

Database(s)

EDR ID Number
EPA ID Number

HII FLEET SUPPORT GROUP LLC (BAE SYSTEMS SAN DIEGO, CA) (Continued)

S106879063

Common Name: AEROSOL PAINT
Case Number: Not reported

Record ID: DEH2002-HUPFP-109689
Permit Status: Permit Renewed
Active Permit: Y
Child Record Id: DEH2017-HCHEM-0161388
Trade Secret: N
Hazardous Material Type: Mixture
Last Updated: 2018-01-17T14:18:56.000
Chemical Name: Not reported
Common Name: SOLVENT
Case Number: Not reported

Record ID: DEH2002-HUPFP-109689
Permit Status: Permit Renewed
Active Permit: Y
Child Record Id: DEH2017-HCHEM-0161389
Trade Secret: N
Hazardous Material Type: Mixture
Last Updated: 2018-01-17T14:18:56.000
Chemical Name: Not reported
Common Name: AEROSOL PAINT
Case Number: Not reported

Record ID: DEH2002-HUPFP-109689
Permit Status: Permit Renewed
Active Permit: Y
Child Record Id: DEH2017-HCHEM-0161390
Trade Secret: N
Hazardous Material Type: Mixture
Last Updated: 2018-01-17T14:18:56.000
Chemical Name: Not reported
Common Name: AEROSOL SOLVENT
Case Number: Not reported

Record ID: DEH2002-HUPFP-109689
Permit Status: Permit Renewed
Active Permit: Y
Child Record Id: DEH2017-HCHEM-0161391
Trade Secret: N
Hazardous Material Type: Mixture
Last Updated: 2018-01-17T14:18:56.000
Chemical Name: Not reported
Common Name: PAINT EPOXY
Case Number: Not reported

Record ID: DEH2002-HUPFP-109689
Permit Status: Permit Renewed
Active Permit: Y
Child Record Id: DEH2017-HCHEM-0161392
Trade Secret: N
Hazardous Material Type: Mixture
Last Updated: 2018-01-17T14:18:56.000
Chemical Name: Not reported
Common Name: PAINT ALKYD
Case Number: Not reported

Map ID
Direction
Distance
Elevation

MAP FINDINGS

Site

Database(s)

EDR ID Number
EPA ID Number

HII FLEET SUPPORT GROUP LLC (BAE SYSTEMS SAN DIEGO, CA) (Continued)

S106879063

Record ID: DEH2002-HUPFP-109689
Permit Status: Permit Renewed
Active Permit: Y
Child Record Id: DEH2017-HCHEM-0161393
Trade Secret: N
Hazardous Material Type: Mixture
Last Updated: 2018-01-17T14:18:56.000
Chemical Name: Not reported
Common Name: PAINT URETHANE
Case Number: Not reported

Record ID: DEH2002-HUPFP-109689
Permit Status: Permit Renewed
Active Permit: Y
Child Record Id: DEH2017-HCHEM-0161394
Trade Secret: N
Hazardous Material Type: Mixture
Last Updated: 2018-01-17T14:18:56.000
Chemical Name: Not reported
Common Name: PAINT ACRYLIC
Case Number: Not reported

Record ID: DEH2002-HUPFP-109689
Permit Status: Permit Renewed
Active Permit: Y
Child Record Id: DEH2017-HCHEM-0161395
Trade Secret: N
Hazardous Material Type: Mixture
Last Updated: 2018-01-17T14:18:56.000
Chemical Name: Not reported
Common Name: THINNER, VARIOUS
Case Number: Not reported

Record ID: DEH2002-HUPFP-109689
Permit Status: Permit Renewed
Active Permit: Y
Child Record Id: DEH2017-HCHEM-0161396
Trade Secret: N
Hazardous Material Type: Pure
Last Updated: 2018-01-17T14:18:56.000
Chemical Name: CARBON DIOXIDE
Common Name: LIQUID CARBON DIOXIDE
Case Number: 124-38-9

Record ID: DEH2002-HUPFP-109689
Permit Status: Permit Renewed
Active Permit: Y
Child Record Id: DEH2017-HCHEM-0161397
Trade Secret: N
Hazardous Material Type: Pure
Last Updated: 2018-01-17T14:18:56.000
Chemical Name: ARGON
Common Name: LIQUID ARGON
Case Number: 7440-37-1

Record ID: DEH2002-HUPFP-109689
Permit Status: Permit Renewed

Map ID
Direction
Distance
Elevation

MAP FINDINGS

Site

Database(s)

EDR ID Number
EPA ID Number

HII FLEET SUPPORT GROUP LLC (BAE SYSTEMS SAN DIEGO, CA) (Continued)

S106879063

Active Permit: Y
Child Record Id: DEH2017-HCHEM-0161398
Trade Secret: N
Hazardous Material Type: Pure
Last Updated: 2018-01-17T14:18:56.000
Chemical Name: CARBON DIOXIDE
Common Name: LIQUID CARBON DIOXIDE
Case Number: 124-38-9

Record ID: DEH2002-HUPFP-109689
Permit Status: Permit Renewed
Active Permit: Y
Child Record Id: DEH2017-HCHEM-0161399
Trade Secret: N
Hazardous Material Type: Pure
Last Updated: 2018-01-17T14:18:56.000
Chemical Name: ARGON
Common Name: LIQUID ARGON
Case Number: 7440-37-1

Record ID: DEH2002-HUPFP-109689
Permit Status: Permit Renewed
Active Permit: Y
Child Record Id: DEH2017-HCHEM-0161400
Trade Secret: N
Hazardous Material Type: Pure
Last Updated: 2018-01-17T14:18:56.000
Chemical Name: Not reported
Common Name: GARNET ABRASIVE - ERM
Case Number: Not reported

Record ID: DEH2002-HUPFP-109689
Permit Status: Permit Renewed
Active Permit: Y
Child Record Id: DEH2017-HCHEM-0161401
Trade Secret: N
Hazardous Material Type: Pure
Last Updated: 2018-01-17T14:18:56.000
Chemical Name: Not reported
Common Name: WELD FLUX
Case Number: Not reported

Record ID: DEH2002-HUPFP-109689
Permit Status: Permit Renewed
Active Permit: Y
Child Record Id: DEH2017-HWAST-0136790
Trade Secret: N
Hazardous Material Type: Not reported
Last Updated: 2018-01-17T14:18:56.000
Chemical Name: Not reported
Common Name: USED OIL, VARIOUS
Case Number: Not reported

Record ID: DEH2002-HUPFP-109689
Permit Status: Permit Renewed
Active Permit: Y
Child Record Id: DEH2017-HWAST-0136791

Map ID
Direction
Distance
Elevation

MAP FINDINGS

Site

Database(s)

EDR ID Number
EPA ID Number

HII FLEET SUPPORT GROUP LLC (BAE SYSTEMS SAN DIEGO, CA) (Continued)

S106879063

Trade Secret: N
Hazardous Material Type: Not reported
Last Updated: 2018-01-17T14:18:56.000
Chemical Name: Not reported
Common Name: WASTE SOLVENT
Case Number: Not reported

Record ID: DEH2002-HUPFP-109689
Permit Status: Permit Renewed
Active Permit: Y
Child Record Id: DEH2017-HWAST-0136792
Trade Secret: N
Hazardous Material Type: Not reported
Last Updated: 2018-01-17T14:18:56.000
Chemical Name: Not reported
Common Name: WASTE PAINT
Case Number: Not reported

Record ID: DEH2002-HUPFP-109689
Permit Status: Permit Renewed
Active Permit: Y
Child Record Id: DEH2017-HWAST-0136793
Trade Secret: N
Hazardous Material Type: Not reported
Last Updated: 2018-01-17T14:18:56.000
Chemical Name: Not reported
Common Name: USED OIL, VARIOUS
Case Number: Not reported

Record ID: DEH2002-HUPFP-109689
Permit Status: Permit Renewed
Active Permit: Y
Child Record Id: DEH2017-HWAST-0136794
Trade Secret: N
Hazardous Material Type: Not reported
Last Updated: 2018-01-17T14:18:56.000
Chemical Name: Not reported
Common Name: WASTE METAL DEBRIS
Case Number: Not reported

Record ID: DEH2002-HUPFP-109689
Permit Status: Permit Renewed
Active Permit: Y
Child Record Id: DEH2017-HWAST-0136795
Trade Secret: N
Hazardous Material Type: Not reported
Last Updated: 2018-01-17T14:18:56.000
Chemical Name: Not reported
Common Name: WASTE METAL DEBRIS
Case Number: Not reported

Record ID: DEH2002-HUPFP-109689
Permit Status: Permit Renewed
Active Permit: Y
Child Record Id: DEH2017-HWAST-0136796
Trade Secret: N
Hazardous Material Type: Not reported

Map ID
Direction
Distance
Elevation

MAP FINDINGS

Site

Database(s)

EDR ID Number
EPA ID Number

HII FLEET SUPPORT GROUP LLC (BAE SYSTEMS SAN DIEGO, CA) (Continued)

S106879063

Last Updated: 2018-01-17T14:18:56.000
Chemical Name: Not reported
Common Name: WASTE GARNET ABRASIVE
Case Number: Not reported

Record ID: DEH2002-HUPFP-109689
Permit Status: Permit Renewed
Active Permit: Y
Child Record Id: DEH2017-HWAST-0136797
Trade Secret: N
Hazardous Material Type: Not reported
Last Updated: 2018-01-17T14:18:56.000
Chemical Name: Not reported
Common Name: USED OIL, VARIOUS
Case Number: Not reported

Record ID: DEH2002-HUPFP-109689
Permit Status: Permit Renewed
Active Permit: Y
Child Record Id: DEH2017-HWAST-0136798
Trade Secret: N
Hazardous Material Type: Not reported
Last Updated: 2018-01-17T14:18:56.000
Chemical Name: Not reported
Common Name: WASTE CORROSIVE CHEMICALS
Case Number: Not reported

Record ID: DEH2002-HUPFP-109689
Permit Status: Permit Renewed
Active Permit: Y
Child Record Id: DEH2017-HWAST-0136799
Trade Secret: N
Hazardous Material Type: Not reported
Last Updated: 2018-01-17T14:18:56.000
Chemical Name: Not reported
Common Name: WASTE METAL DEBRIS
Case Number: Not reported

Record ID: DEH2002-HUPFP-109689
Permit Status: Permit Renewed
Active Permit: Y
Child Record Id: DEH2017-HWAST-0136800
Trade Secret: N
Hazardous Material Type: Not reported
Last Updated: 2018-01-17T14:18:56.000
Chemical Name: Not reported
Common Name: WASTE BAGHOUSE FILTERS
Case Number: Not reported

Record ID: DEH2002-HUPFP-109689
Permit Status: Permit Renewed
Active Permit: Y
Child Record Id: DEH2017-HWAST-0136802
Trade Secret: N
Hazardous Material Type: Not reported
Last Updated: 2018-01-17T14:18:56.000
Chemical Name: Not reported

Map ID
Direction
Distance
Elevation

MAP FINDINGS

Site

Database(s)

EDR ID Number
EPA ID Number

HII FLEET SUPPORT GROUP LLC (BAE SYSTEMS SAN DIEGO, CA) (Continued)

S106879063

Common Name: WASTE BURN TABLE SLAG
Case Number: Not reported

Record ID: DEH2002-HUPFP-109689
Permit Status: Permit Renewed
Active Permit: Y
Child Record Id: DEH2017-HWAST-0136803
Trade Secret: N
Hazardous Material Type: Not reported
Last Updated: 2018-01-17T14:18:56.000
Chemical Name: Not reported
Common Name: WASTE SOLVENT
Case Number: Not reported

Record ID: DEH2002-HUPFP-109689
Permit Status: Permit Renewed
Active Permit: Y
Child Record Id: DEH2017-HWAST-0136804
Trade Secret: N
Hazardous Material Type: Not reported
Last Updated: 2018-01-17T14:18:56.000
Chemical Name: Not reported
Common Name: WASTE PAINT
Case Number: Not reported

Record ID: DEH2002-HUPFP-109689
Permit Status: Permit Renewed
Active Permit: Y
Child Record Id: DEH2017-HWAST-0136805
Trade Secret: N
Hazardous Material Type: Not reported
Last Updated: 2018-01-17T14:18:56.000
Chemical Name: Not reported
Common Name: WASTE OILY DEBRIS
Case Number: Not reported

Record ID: DEH2002-HUPFP-109689
Permit Status: Permit Renewed
Active Permit: Y
Child Record Id: DEH2017-HWAST-0136806
Trade Secret: N
Hazardous Material Type: Not reported
Last Updated: 2018-01-17T14:18:56.000
Chemical Name: Not reported
Common Name: WASTE OILY SLUDGE
Case Number: Not reported

Record ID: DEH2002-HUPFP-109689
Permit Status: Permit Renewed
Active Permit: Y
Child Record Id: DEH2017-HWAST-0136807
Trade Secret: N
Hazardous Material Type: Not reported
Last Updated: 2018-01-17T14:18:56.000
Chemical Name: Not reported
Common Name: WASTE PAINT DEBRIS
Case Number: Not reported

Map ID
Direction
Distance
Elevation

MAP FINDINGS

Site

Database(s)

EDR ID Number
EPA ID Number

HII FLEET SUPPORT GROUP LLC (BAE SYSTEMS SAN DIEGO, CA) (Continued)

S106879063

Record ID: DEH2002-HUPFP-109689
Permit Status: Permit Renewed
Active Permit: Y
Child Record Id: DEH2017-HWAST-0136808
Trade Secret: N
Hazardous Material Type: Not reported
Last Updated: 2018-01-17T14:18:56.000
Chemical Name: Not reported
Common Name: WASTE PAINT CHIPS
Case Number: Not reported

Record ID: DEH2002-HUPFP-109689
Permit Status: Permit Renewed
Active Permit: Y
Child Record Id: DEH2017-HWAST-0136809
Trade Secret: N
Hazardous Material Type: Not reported
Last Updated: 2018-01-17T14:18:56.000
Chemical Name: Not reported
Common Name: WASTE SOLVENT
Case Number: Not reported

Record ID: DEH2002-HUPFP-109689
Permit Status: Permit Renewed
Active Permit: Y
Child Record Id: DEH2017-HWAST-0136810
Trade Secret: N
Hazardous Material Type: Not reported
Last Updated: 2018-01-17T14:18:56.000
Chemical Name: Not reported
Common Name: WASTE PAINT
Case Number: Not reported

Record ID: DEH2002-HUPFP-109689
Permit Status: Permit Renewed
Active Permit: Y
Child Record Id: DEH2017-HWAST-0136811
Trade Secret: N
Hazardous Material Type: Not reported
Last Updated: 2018-01-17T14:18:56.000
Chemical Name: Not reported
Common Name: WASTE SHIP INSULATION
Case Number: Not reported

Record ID: DEH2002-HUPFP-109689
Permit Status: Permit Renewed
Active Permit: Y
Child Record Id: DEH2017-HWAST-0136812
Trade Secret: N
Hazardous Material Type: Not reported
Last Updated: 2018-01-17T14:18:56.000
Chemical Name: Not reported
Common Name: WASTE OILY DEBRIS
Case Number: Not reported

Record ID: DEH2002-HUPFP-109689
Permit Status: Permit Renewed

Map ID
Direction
Distance
Elevation

MAP FINDINGS

Site

Database(s)

EDR ID Number
EPA ID Number

HII FLEET SUPPORT GROUP LLC (BAE SYSTEMS SAN DIEGO, CA) (Continued)

S106879063

Active Permit: Y
Child Record Id: DEH2017-HWAST-0136813
Trade Secret: N
Hazardous Material Type: Not reported
Last Updated: 2018-01-17T14:18:56.000
Chemical Name: Not reported
Common Name: WASTE PAINT CHIPS
Case Number: Not reported

Record ID: DEH2002-HUPFP-109689
Permit Status: Permit Renewed
Active Permit: Y
Child Record Id: DEH2017-HWAST-0136814
Trade Secret: N
Hazardous Material Type: Not reported
Last Updated: 2018-01-17T14:18:56.000
Chemical Name: Not reported
Common Name: WASTE PAINT CHIPS
Case Number: Not reported

Record ID: DEH2002-HUPFP-109689
Permit Status: Permit Renewed
Active Permit: Y
Child Record Id: DEH2017-HWAST-0136815
Trade Secret: N
Hazardous Material Type: Not reported
Last Updated: 2018-01-17T14:18:56.000
Chemical Name: Not reported
Common Name: WASTE SOLVENT
Case Number: Not reported

Record ID: DEH2002-HUPFP-109689
Permit Status: Permit Renewed
Active Permit: Y
Child Record Id: DEH2017-HWAST-0136816
Trade Secret: N
Hazardous Material Type: Not reported
Last Updated: 2018-01-17T14:18:56.000
Chemical Name: Not reported
Common Name: WASTE PAINT
Case Number: Not reported

Record ID: DEH2002-HUPFP-109689
Permit Status: Permit Renewed
Active Permit: Y
Child Record Id: DEH2017-HWAST-0136817
Trade Secret: N
Hazardous Material Type: Not reported
Last Updated: 2018-01-17T14:18:56.000
Chemical Name: Not reported
Common Name: WASTE SHIP INSULATION
Case Number: Not reported

Record ID: DEH2002-HUPFP-109689
Permit Status: Permit Renewed
Active Permit: Y
Child Record Id: DEH2017-HWAST-0136818

Map ID
Direction
Distance
Elevation

MAP FINDINGS

Site

Database(s)

EDR ID Number
EPA ID Number

HII FLEET SUPPORT GROUP LLC (BAE SYSTEMS SAN DIEGO, CA) (Continued)

S106879063

Trade Secret: N
Hazardous Material Type: Not reported
Last Updated: 2018-01-17T14:18:56.000
Chemical Name: Not reported
Common Name: WASTE OILY DEBRIS
Case Number: Not reported

Record ID: DEH2002-HUPFP-109689
Permit Status: Permit Renewed
Active Permit: Y
Child Record Id: DEH2017-HWAST-0136819
Trade Secret: N
Hazardous Material Type: Not reported
Last Updated: 2018-01-17T14:18:56.000
Chemical Name: Not reported
Common Name: WASTE PAINT CHIPS
Case Number: Not reported

Record ID: DEH2002-HUPFP-109689
Permit Status: Permit Renewed
Active Permit: Y
Child Record Id: DEH2017-HWAST-0136821
Trade Secret: N
Hazardous Material Type: Not reported
Last Updated: 2018-01-17T14:18:56.000
Chemical Name: Waste Diesel Fuel
Common Name: Waste Diesel Fuel No. 2
Case Number: Not reported

Record ID: DEH2002-HUPFP-109689
Permit Status: Permit Renewed
Active Permit: Y
Child Record Id: DEH2017-HWAST-0136822
Trade Secret: N
Hazardous Material Type: Not reported
Last Updated: 2018-01-17T14:18:56.000
Chemical Name: Waste Oil Filter
Common Name: Waste Oil Filters
Case Number: Not reported

Record ID: DEH2002-HUPFP-109689
Permit Status: Permit Renewed
Active Permit: Y
Child Record Id: DEH2017-HWAST-0136823
Trade Secret: N
Hazardous Material Type: Not reported
Last Updated: 2018-01-17T14:18:56.000
Chemical Name: Waste Bio Sharps
Common Name: Waste Bio Sharps
Case Number: Not reported

Record ID: DEH2002-HUPFP-109689
Permit Status: Permit Renewed
Active Permit: Y
Child Record Id: DEH2018-HCHEM-0180469
Trade Secret: N
Hazardous Material Type: Mixture

Map ID
Direction
Distance
Elevation

MAP FINDINGS

Site

Database(s)

EDR ID Number
EPA ID Number

HII FLEET SUPPORT GROUP LLC (BAE SYSTEMS SAN DIEGO, CA) (Continued)

S106879063

Last Updated: 2019-02-16T01:07:52.000
Chemical Name: Not reported
Common Name: AEROSOL PAINT
Case Number: Not reported

Record ID: DEH2002-HUPFP-109689
Permit Status: Permit Renewed
Active Permit: Y
Child Record Id: DEH2018-HCHEM-0180470
Trade Secret: N
Hazardous Material Type: Mixture
Last Updated: 2019-02-16T01:07:52.000
Chemical Name: Not reported
Common Name: SOLVENT
Case Number: Not reported

Record ID: DEH2002-HUPFP-109689
Permit Status: Permit Renewed
Active Permit: Y
Child Record Id: DEH2018-HCHEM-0180471
Trade Secret: N
Hazardous Material Type: Mixture
Last Updated: 2019-02-16T01:07:52.000
Chemical Name: Not reported
Common Name: AEROSOL PAINT
Case Number: Not reported

Record ID: DEH2002-HUPFP-109689
Permit Status: Permit Renewed
Active Permit: Y
Child Record Id: DEH2018-HCHEM-0180472
Trade Secret: N
Hazardous Material Type: Mixture
Last Updated: 2019-02-16T01:07:52.000
Chemical Name: Not reported
Common Name: AEROSOL SOLVENT
Case Number: Not reported

Record ID: DEH2002-HUPFP-109689
Permit Status: Permit Renewed
Active Permit: Y
Child Record Id: DEH2018-HCHEM-0180473
Trade Secret: N
Hazardous Material Type: Mixture
Last Updated: 2019-02-16T01:07:52.000
Chemical Name: Not reported
Common Name: PAINT EPOXY
Case Number: Not reported

Record ID: DEH2002-HUPFP-109689
Permit Status: Permit Renewed
Active Permit: Y
Child Record Id: DEH2018-HCHEM-0180474
Trade Secret: N
Hazardous Material Type: Mixture
Last Updated: 2019-02-16T01:07:52.000
Chemical Name: Not reported

Map ID
Direction
Distance
Elevation

MAP FINDINGS

Site

Database(s)

EDR ID Number
EPA ID Number

HII FLEET SUPPORT GROUP LLC (BAE SYSTEMS SAN DIEGO, CA) (Continued)

S106879063

| | |
|--------------------------|-----------------------------------|
| Common Name: | PAINT ALKYD |
| Case Number: | Not reported |
| Record ID: | DEH2002-HUPFP-109689 |
| Permit Status: | Permit Renewed |
| Active Permit: | Y |
| Child Record Id: | DEH2018-HCHEM-0180475 |
| Trade Secret: | N |
| Hazardous Material Type: | Mixture |
| Last Updated: | 2019-02-16T01:07:52.000 |
| Chemical Name: | Not reported |
| Common Name: | PAINT URETHANE |
| Case Number: | Not reported |
| Record ID: | DEH2002-HUPFP-109689 |
| Permit Status: | Permit Renewed |
| Active Permit: | Y |
| Child Record Id: | DEH2018-HWAST-0151696 |
| Trade Secret: | N |
| Hazardous Material Type: | Not reported |
| Last Updated: | 2018-04-04T01:39:01.000 |
| Chemical Name: | Not reported |
| Common Name: | WASTE SPENT ABRASIVE WITH CADMIUM |
| Case Number: | Not reported |
| Record ID: | DEH2002-HUPFP-109689 |
| Permit Status: | Permit Renewed |
| Active Permit: | Y |
| Child Record Id: | DEH2018-HWAST-0151697 |
| Trade Secret: | N |
| Hazardous Material Type: | Not reported |
| Last Updated: | 2018-04-04T01:39:01.000 |
| Chemical Name: | Not reported |
| Common Name: | WASTE SOLVENT SLUDGE |
| Case Number: | Not reported |
| Record ID: | DEH2002-HUPFP-109689 |
| Permit Status: | Permit Renewed |
| Active Permit: | Y |
| Child Record Id: | DEH2018-HWAST-0151698 |
| Trade Secret: | N |
| Hazardous Material Type: | Not reported |
| Last Updated: | 2018-04-04T01:39:01.000 |
| Chemical Name: | Not reported |
| Common Name: | WASTE SOLVENT RAGS |
| Case Number: | Not reported |
| Record ID: | DEH2002-HUPFP-109689 |
| Permit Status: | Permit Renewed |
| Active Permit: | Y |
| Child Record Id: | DEH2018-HWAST-0151699 |
| Trade Secret: | N |
| Hazardous Material Type: | Not reported |
| Last Updated: | 2018-04-04T01:39:01.000 |
| Chemical Name: | Not reported |
| Common Name: | WASTE RESIN DEBRIS |
| Case Number: | Not reported |

Map ID
Direction
Distance
Elevation

MAP FINDINGS

Site

Database(s)

EDR ID Number
EPA ID Number

HII FLEET SUPPORT GROUP LLC (BAE SYSTEMS SAN DIEGO, CA) (Continued)

S106879063

Record ID: DEH2002-HUPFP-109689
Permit Status: Permit Renewed
Active Permit: Y
Child Record Id: DEH2018-HWAST-0151700
Trade Secret: N
Hazardous Material Type: Not reported
Last Updated: 2018-04-04T01:39:01.000
Chemical Name: Not reported
Common Name: WASTE PRESERVATIVE (LIQUID)
Case Number: Not reported

Record ID: DEH2002-HUPFP-109689
Permit Status: Permit Renewed
Active Permit: Y
Child Record Id: DEH2018-HWAST-0151701
Trade Secret: N
Hazardous Material Type: Not reported
Last Updated: 2018-04-04T01:39:01.000
Chemical Name: Not reported
Common Name: WASTE OILY WATER
Case Number: Not reported

Record ID: DEH2002-HUPFP-109689
Permit Status: Permit Renewed
Active Permit: Y
Child Record Id: DEH2018-HWAST-0151702
Trade Secret: N
Hazardous Material Type: Not reported
Last Updated: 2018-04-04T01:39:01.000
Chemical Name: Not reported
Common Name: WASTE PAINT CHIPS
Case Number: Not reported

Record ID: DEH2002-HUPFP-109689
Permit Status: Permit Renewed
Active Permit: Y
Child Record Id: DEH2018-HWAST-0151703
Trade Secret: N
Hazardous Material Type: Not reported
Last Updated: 2018-04-04T01:39:01.000
Chemical Name: Not reported
Common Name: WASTE PAINT (SOLIDIFIED)
Case Number: Not reported

Record ID: DEH2002-HUPFP-109689
Permit Status: Permit Renewed
Active Permit: Y
Child Record Id: DEH2018-HWAST-0151704
Trade Secret: N
Hazardous Material Type: Not reported
Last Updated: 2018-04-04T01:39:01.000
Chemical Name: Not reported
Common Name: WASTE WATER WITH METALS
Case Number: Not reported

Record ID: DEH2002-HUPFP-109689
Permit Status: Permit Renewed

Map ID
Direction
Distance
Elevation

MAP FINDINGS

Site

Database(s)

EDR ID Number
EPA ID Number

HII FLEET SUPPORT GROUP LLC (BAE SYSTEMS SAN DIEGO, CA) (Continued)

S106879063

Active Permit: Y
Child Record Id: DEH2018-HWAST-0151705
Trade Secret: N
Hazardous Material Type: Not reported
Last Updated: 2018-04-04T01:39:01.000
Chemical Name: Not reported
Common Name: WASTE DIESEL FUEL #2
Case Number: Not reported

Record ID: DEH2002-HUPFP-109689
Permit Status: Permit Renewed
Active Permit: Y
Child Record Id: DEH2018-HWAST-0151706
Trade Secret: N
Hazardous Material Type: Not reported
Last Updated: 2018-04-04T01:39:01.000
Chemical Name: Not reported
Common Name: WASTE DIESEL FUEL #2
Case Number: Not reported

Record ID: DEH2002-HUPFP-109689
Permit Status: Permit Renewed
Active Permit: Y
Child Record Id: DEH2018-HWAST-0155267
Trade Secret: N
Hazardous Material Type: Not reported
Last Updated: 2019-02-16T01:07:57.000
Chemical Name: Not reported
Common Name: WASTE OILY SLUDGE
Case Number: Not reported

Record ID: DEH2002-HUPFP-109689
Permit Status: Permit Renewed
Active Permit: Y
Child Record Id: DEH2018-HCHEM-0180476
Trade Secret: N
Hazardous Material Type: Mixture
Last Updated: 2019-02-16T01:07:52.000
Chemical Name: Not reported
Common Name: PAINT ACRYLIC
Case Number: Not reported

Record ID: DEH2002-HUPFP-109689
Permit Status: Permit Renewed
Active Permit: Y
Child Record Id: DEH2018-HWAST-0155268
Trade Secret: N
Hazardous Material Type: Not reported
Last Updated: 2019-02-16T01:07:57.000
Chemical Name: Not reported
Common Name: WASTE PAINT DEBRIS
Case Number: Not reported

Record ID: DEH2002-HUPFP-109689
Permit Status: Permit Renewed
Active Permit: Y
Child Record Id: DEH2018-HWAST-0155269

Map ID
Direction
Distance
Elevation

MAP FINDINGS

Site

Database(s)

EDR ID Number
EPA ID Number

HII FLEET SUPPORT GROUP LLC (BAE SYSTEMS SAN DIEGO, CA) (Continued)

S106879063

Trade Secret: N
Hazardous Material Type: Not reported
Last Updated: 2019-02-16T01:07:57.000
Chemical Name: Not reported
Common Name: WASTE PAINT CHIPS
Case Number: Not reported

Record ID: DEH2002-HUPFP-109689
Permit Status: Permit Renewed
Active Permit: Y
Child Record Id: DEH2018-HWAST-0155271
Trade Secret: N
Hazardous Material Type: Not reported
Last Updated: 2019-02-16T01:07:57.000
Chemical Name: Not reported
Common Name: WASTE PAINT
Case Number: Not reported

Record ID: DEH2002-HUPFP-109689
Permit Status: Permit Renewed
Active Permit: Y
Child Record Id: DEH2018-HWAST-0155272
Trade Secret: N
Hazardous Material Type: Not reported
Last Updated: 2019-02-16T01:07:57.000
Chemical Name: Not reported
Common Name: WASTE SHIP INSULATION
Case Number: Not reported

Record ID: DEH2002-HUPFP-109689
Permit Status: Permit Renewed
Active Permit: Y
Child Record Id: DEH2018-HWAST-0155273
Trade Secret: N
Hazardous Material Type: Not reported
Last Updated: 2019-02-16T01:07:57.000
Chemical Name: Not reported
Common Name: WASTE OILY DEBRIS
Case Number: Not reported

Record ID: DEH2002-HUPFP-109689
Permit Status: Permit Renewed
Active Permit: Y
Child Record Id: DEH2018-HWAST-0155275
Trade Secret: N
Hazardous Material Type: Not reported
Last Updated: 2019-02-16T01:07:57.000
Chemical Name: Not reported
Common Name: WASTE PAINT CHIPS
Case Number: Not reported

Record ID: DEH2002-HUPFP-109689
Permit Status: Permit Renewed
Active Permit: Y
Child Record Id: DEH2018-HWAST-0155277
Trade Secret: N
Hazardous Material Type: Not reported

Map ID
Direction
Distance
Elevation

MAP FINDINGS

Site

Database(s)

EDR ID Number
EPA ID Number

HII FLEET SUPPORT GROUP LLC (BAE SYSTEMS SAN DIEGO, CA) (Continued)

S106879063

Last Updated: 2019-02-16T01:07:57.000
Chemical Name: Not reported
Common Name: WASTE PAINT
Case Number: Not reported

Record ID: DEH2002-HUPFP-109689
Permit Status: Permit Renewed
Active Permit: Y
Child Record Id: DEH2018-HWAST-0155278
Trade Secret: N
Hazardous Material Type: Not reported
Last Updated: 2019-02-16T01:07:57.000
Chemical Name: Not reported
Common Name: WASTE OILY DEBRIS
Case Number: Not reported

Record ID: DEH2002-HUPFP-109689
Permit Status: Permit Renewed
Active Permit: Y
Child Record Id: DEH2018-HWAST-0155279
Trade Secret: N
Hazardous Material Type: Not reported
Last Updated: 2019-02-16T01:07:57.000
Chemical Name: Not reported
Common Name: WASTE PAINT CHIPS
Case Number: Not reported

Record ID: DEH2002-HUPFP-109689
Permit Status: Permit Renewed
Active Permit: Y
Child Record Id: DEH2018-HWAST-0155280
Trade Secret: N
Hazardous Material Type: Not reported
Last Updated: 2019-02-16T01:07:57.000
Chemical Name: Not reported
Common Name: WASTE RESIN
Case Number: Not reported

Record ID: DEH2002-HUPFP-109689
Permit Status: Permit Renewed
Active Permit: Y
Child Record Id: DEH2018-HWAST-0155307
Trade Secret: N
Hazardous Material Type: Not reported
Last Updated: 2019-02-16T01:07:57.000
Chemical Name: Not reported
Common Name: WASTE PAINT (SOLIDIFIED)
Case Number: Not reported

Record ID: DEH2002-HUPFP-109689
Permit Status: Permit Renewed
Active Permit: Y
Child Record Id: DEH2018-HWAST-0155308
Trade Secret: N
Hazardous Material Type: Not reported
Last Updated: 2019-02-16T01:07:57.000
Chemical Name: Not reported

Map ID
Direction
Distance
Elevation

MAP FINDINGS

Site

Database(s)

EDR ID Number
EPA ID Number

HII FLEET SUPPORT GROUP LLC (BAE SYSTEMS SAN DIEGO, CA) (Continued)

S106879063

Common Name: WASTE WATER WITH METALS
Case Number: Not reported

Record ID: DEH2002-HUPFP-109689
Permit Status: Permit Renewed
Active Permit: Y
Child Record Id: DEH2018-HWAST-0155309
Trade Secret: N
Hazardous Material Type: Not reported
Last Updated: 2019-02-16T01:07:57.000
Chemical Name: Not reported
Common Name: WASTE DIESEL FUEL #2
Case Number: Not reported

Record ID: DEH2002-HUPFP-109689
Permit Status: Permit Renewed
Active Permit: Y
Child Record Id: DEH2018-HWAST-0155310
Trade Secret: N
Hazardous Material Type: Not reported
Last Updated: 2019-02-16T01:07:57.000
Chemical Name: Not reported
Common Name: WASTE DIESEL FUEL #2
Case Number: Not reported

Record ID: DEH2002-HUPFP-109689
Permit Status: Permit Renewed
Active Permit: Y
Child Record Id: DEH2017-HWAST-0136801
Trade Secret: N
Hazardous Material Type: Not reported
Last Updated: 2018-01-17T14:18:56.000
Chemical Name: Not reported
Common Name: WASTE SHIP INSULATION
Case Number: Not reported

Record ID: DEH2002-HUPFP-109689
Permit Status: Permit Renewed
Active Permit: Y
Child Record Id: DEH2017-HWAST-0136820
Trade Secret: N
Hazardous Material Type: Not reported
Last Updated: 2018-01-17T14:18:56.000
Chemical Name: Not reported
Common Name: WASTE RESIN
Case Number: Not reported

Record ID: DEH2002-HUPFP-109689
Permit Status: Permit Renewed
Active Permit: Y
Child Record Id: DEH2017-HCHEM-0161361
Trade Secret: N
Hazardous Material Type: Mixture
Last Updated: 2018-01-17T14:18:56.000
Chemical Name: Not reported
Common Name: OIL, VARIOUS
Case Number: Not reported

Map ID
Direction
Distance
Elevation

MAP FINDINGS

Site

Database(s)

EDR ID Number
EPA ID Number

HII FLEET SUPPORT GROUP LLC (BAE SYSTEMS SAN DIEGO, CA) (Continued)

S106879063

Record ID: DEH2002-HUPFP-109689
Permit Status: Permit Renewed
Active Permit: Y
Child Record Id: DEH2017-HCHEM-0161362
Trade Secret: N
Hazardous Material Type: Mixture
Last Updated: 2018-01-17T14:18:56.000
Chemical Name: Not reported
Common Name: SOLVENT
Case Number: Not reported

Record ID: DEH2002-HUPFP-109689
Permit Status: Permit Renewed
Active Permit: Y
Child Record Id: DEH2017-HCHEM-0161357
Trade Secret: N
Hazardous Material Type: Mixture
Last Updated: 2018-01-17T14:18:56.000
Chemical Name: Not reported
Common Name: OIL, VARIOUS
Case Number: Not reported

Record ID: DEH2002-HUPFP-109689
Permit Status: Permit Renewed
Active Permit: Y
Child Record Id: DEH2017-HCHEM-0161358
Trade Secret: N
Hazardous Material Type: Pure
Last Updated: 2018-01-17T14:18:56.000
Chemical Name: OXYGEN
Common Name: COMPRESSED OXYGEN
Case Number: 7782-44-7

Record ID: DEH2002-HUPFP-109689
Permit Status: Permit Renewed
Active Permit: Y
Child Record Id: DEH2017-HCHEM-0161359
Trade Secret: N
Hazardous Material Type: Pure
Last Updated: 2018-01-17T14:18:56.000
Chemical Name: PROPANE LPG
Common Name: PROPANE LPG
Case Number: 74-98-6

Record ID: DEH2002-HUPFP-109689
Permit Status: Permit Renewed
Active Permit: Y
Child Record Id: DEH2018-HWAST-0155270
Trade Secret: N
Hazardous Material Type: Not reported
Last Updated: 2019-02-16T01:07:57.000
Chemical Name: Not reported
Common Name: WASTE SOLVENT
Case Number: Not reported

Record ID: DEH2002-HUPFP-109689
Permit Status: Permit Renewed

Map ID
Direction
Distance
Elevation

MAP FINDINGS

Site

Database(s)

EDR ID Number
EPA ID Number

HII FLEET SUPPORT GROUP LLC (BAE SYSTEMS SAN DIEGO, CA) (Continued)

S106879063

Active Permit: Y
Child Record Id: DEH2018-HWAST-0155276
Trade Secret: N
Hazardous Material Type: Not reported
Last Updated: 2019-02-16T01:07:57.000
Chemical Name: Not reported
Common Name: WASTE SOLVENT
Case Number: Not reported

Record ID: DEH2002-HUPFP-109689
Permit Status: Permit Renewed
Active Permit: Y
Child Record Id: DEH2018-HWAST-0155283
Trade Secret: N
Hazardous Material Type: Not reported
Last Updated: 2019-02-16T01:07:57.000
Chemical Name: Not reported
Common Name: WASTE CHELATE WATER
Case Number: Not reported

Record ID: DEH2002-HUPFP-109689
Permit Status: Permit Renewed
Active Permit: Y
Child Record Id: DEH2018-HWAST-0155284
Trade Secret: N
Hazardous Material Type: Not reported
Last Updated: 2019-02-16T01:07:57.000
Chemical Name: Not reported
Common Name: CHT SLUDGE
Case Number: Not reported

Record ID: DEH2002-HUPFP-109689
Permit Status: Permit Renewed
Active Permit: Y
Child Record Id: DEH2018-HWAST-0155286
Trade Secret: N
Hazardous Material Type: Not reported
Last Updated: 2019-02-16T01:07:57.000
Chemical Name: Not reported
Common Name: WASTE OIL AND DIESEL
Case Number: Not reported

Record ID: DEH2002-HUPFP-109689
Permit Status: Permit Renewed
Active Permit: Y
Child Record Id: DEH2018-HWAST-0155298
Trade Secret: N
Hazardous Material Type: Not reported
Last Updated: 2019-02-16T01:07:57.000
Chemical Name: Not reported
Common Name: WASTE OILY DEBRIS
Case Number: Not reported

Record ID: DEH2002-HUPFP-109689
Permit Status: Permit Renewed
Active Permit: Y
Child Record Id: DEH2018-HWAST-0155302

Map ID
Direction
Distance
Elevation

MAP FINDINGS

Site

Database(s)

EDR ID Number
EPA ID Number

HII FLEET SUPPORT GROUP LLC (BAE SYSTEMS SAN DIEGO, CA) (Continued)

S106879063

Trade Secret: N
Hazardous Material Type: Not reported
Last Updated: 2019-02-16T01:07:57.000
Chemical Name: Not reported
Common Name: WASTE SOLVENT RAGS
Case Number: Not reported

Record ID: DEH2002-HUPFP-109689
Permit Status: Permit Renewed
Active Permit: Y
Child Record Id: DEH2018-HWAST-0155306
Trade Secret: N
Hazardous Material Type: Not reported
Last Updated: 2019-02-16T01:07:57.000
Chemical Name: Not reported
Common Name: WASTE PAINT CHIPS
Case Number: Not reported

Record ID: DEH2002-HUPFP-109689
Permit Status: Permit Renewed
Active Permit: Y
Child Record Id: DEH2018-HCHEM-0177050
Trade Secret: N
Hazardous Material Type: Mixture
Last Updated: 2018-04-04T01:38:59.000
Chemical Name: Not reported
Common Name: PAINT URETHANE
Case Number: Not reported

Record ID: DEH2002-HUPFP-109689
Permit Status: Permit Renewed
Active Permit: Y
Child Record Id: DEH2018-HCHEM-0177048
Trade Secret: N
Hazardous Material Type: Mixture
Last Updated: 2018-04-04T01:38:59.000
Chemical Name: Not reported
Common Name: PAINT EPOXY
Case Number: Not reported

Record ID: DEH2002-HUPFP-109689
Permit Status: Permit Renewed
Active Permit: Y
Child Record Id: DEH2018-HCHEM-0177049
Trade Secret: N
Hazardous Material Type: Mixture
Last Updated: 2018-04-04T01:38:59.000
Chemical Name: Not reported
Common Name: PAINT ALKYD
Case Number: Not reported

Record ID: DEH2002-HUPFP-109689
Permit Status: Permit Renewed
Active Permit: Y
Child Record Id: DEH2018-HCHEM-0177051
Trade Secret: N
Hazardous Material Type: Mixture

Map ID
Direction
Distance
Elevation

MAP FINDINGS

Site

Database(s)

EDR ID Number
EPA ID Number

HII FLEET SUPPORT GROUP LLC (BAE SYSTEMS SAN DIEGO, CA) (Continued)

S106879063

Last Updated: 2018-04-04T01:38:59.000
Chemical Name: Not reported
Common Name: PAINT ACRYLIC
Case Number: Not reported

Record ID: DEH2002-HUPFP-109689
Permit Status: Permit Renewed
Active Permit: Y
Child Record Id: DEH2018-HCHEM-0177052
Trade Secret: N
Hazardous Material Type: Mixture
Last Updated: 2018-04-04T01:38:59.000
Chemical Name: Not reported
Common Name: THINNER, VARIOUS
Case Number: Not reported

Record ID: DEH2002-HUPFP-109689
Permit Status: Permit Renewed
Active Permit: Y
Child Record Id: DEH2018-HCHEM-0180438
Trade Secret: N
Hazardous Material Type: Mixture
Last Updated: 2019-02-16T01:07:52.000
Chemical Name: Not reported
Common Name: OIL, VARIOUS
Case Number: Not reported

Record ID: DEH2002-HUPFP-109689
Permit Status: Permit Renewed
Active Permit: Y
Child Record Id: DEH2018-HCHEM-0180439
Trade Secret: N
Hazardous Material Type: Pure
Last Updated: 2019-02-16T01:07:52.000
Chemical Name: OXYGEN
Common Name: COMPRESSED OXYGEN
Case Number: 7782-44-7

Record ID: DEH2002-HUPFP-109689
Permit Status: Permit Renewed
Active Permit: Y
Child Record Id: DEH2018-HCHEM-0180440
Trade Secret: N
Hazardous Material Type: Pure
Last Updated: 2019-02-16T01:07:52.000
Chemical Name: PROPANE LPG
Common Name: PROPANE LPG
Case Number: 74-98-6

Record ID: DEH2002-HUPFP-109689
Permit Status: Permit Renewed
Active Permit: Y
Child Record Id: DEH2018-HCHEM-0180441
Trade Secret: N
Hazardous Material Type: Pure
Last Updated: 2019-02-16T01:07:52.000
Chemical Name: DIESEL FUEL #2

Map ID
Direction
Distance
Elevation

MAP FINDINGS

Site

Database(s)

EDR ID Number
EPA ID Number

HII FLEET SUPPORT GROUP LLC (BAE SYSTEMS SAN DIEGO, CA) (Continued)

S106879063

Common Name: DIESEL FUEL #2
Case Number: 64873-34-6

Record ID: DEH2002-HUPFP-109689
Permit Status: Permit Renewed
Active Permit: Y
Child Record Id: DEH2018-HCHEM-0180442
Trade Secret: N
Hazardous Material Type: Mixture
Last Updated: 2019-02-16T01:07:52.000
Chemical Name: Not reported
Common Name: OIL, VARIOUS
Case Number: Not reported

Record ID: DEH2002-HUPFP-109689
Permit Status: Permit Renewed
Active Permit: Y
Child Record Id: DEH2018-HCHEM-0180443
Trade Secret: N
Hazardous Material Type: Mixture
Last Updated: 2019-02-16T01:07:52.000
Chemical Name: Not reported
Common Name: SOLVENT
Case Number: Not reported

Record ID: DEH2002-HUPFP-109689
Permit Status: Permit Renewed
Active Permit: Y
Child Record Id: DEH2018-HCHEM-0180444
Trade Secret: N
Hazardous Material Type: Pure
Last Updated: 2019-02-16T01:07:52.000
Chemical Name: PROPANE LPG
Common Name: PROPANE LPG
Case Number: 74-98-6

Record ID: DEH2002-HUPFP-109689
Permit Status: Permit Renewed
Active Permit: Y
Child Record Id: DEH2018-HCHEM-0180445
Trade Secret: N
Hazardous Material Type: Pure
Last Updated: 2019-02-16T01:07:52.000
Chemical Name: 1,1,2,2-Tetrachloroethane
Common Name: TETRACHLORETHANE
Case Number: 79-34-5

Record ID: DEH2002-HUPFP-109689
Permit Status: Permit Renewed
Active Permit: Y
Child Record Id: DEH2018-HCHEM-0180446
Trade Secret: N
Hazardous Material Type: Pure
Last Updated: 2019-02-16T01:07:52.000
Chemical Name: OXYGEN
Common Name: COMPRESSED OXYGEN
Case Number: 7782-44-7

Map ID
Direction
Distance
Elevation

MAP FINDINGS

Site

Database(s)

EDR ID Number
EPA ID Number

HII FLEET SUPPORT GROUP LLC (BAE SYSTEMS SAN DIEGO, CA) (Continued)

S106879063

Record ID: DEH2002-HUPFP-109689
Permit Status: Permit Renewed
Active Permit: Y
Child Record Id: DEH2018-HCHEM-0180447
Trade Secret: N
Hazardous Material Type: Pure
Last Updated: 2019-02-16T01:07:52.000
Chemical Name: PROPANE
Common Name: PROPANE LPG
Case Number: 74-98-6

Record ID: DEH2002-HUPFP-109689
Permit Status: Permit Renewed
Active Permit: Y
Child Record Id: DEH2018-HCHEM-0180448
Trade Secret: N
Hazardous Material Type: Pure
Last Updated: 2019-02-16T01:07:52.000
Chemical Name: HELIUM
Common Name: COMPRESSED HELIUM
Case Number: 7440-59-7

Record ID: DEH2002-HUPFP-109689
Permit Status: Permit Renewed
Active Permit: Y
Child Record Id: DEH2018-HCHEM-0180449
Trade Secret: N
Hazardous Material Type: Pure
Last Updated: 2019-02-16T01:07:52.000
Chemical Name: ARGON
Common Name: LIQUID ARGON
Case Number: 7440-37-1

Record ID: DEH2002-HUPFP-109689
Permit Status: Permit Renewed
Active Permit: Y
Child Record Id: DEH2018-HCHEM-0180450
Trade Secret: N
Hazardous Material Type: Pure
Last Updated: 2019-02-16T01:07:52.000
Chemical Name: OXYGEN
Common Name: LIQUID OXYGEN
Case Number: 7782-44-7

Record ID: DEH2002-HUPFP-109689
Permit Status: Permit Renewed
Active Permit: Y
Child Record Id: DEH2018-HCHEM-0180451
Trade Secret: N
Hazardous Material Type: Pure
Last Updated: 2019-02-16T01:07:52.000
Chemical Name: ARGON
Common Name: LIQUID ARGON
Case Number: 7440-37-1

Record ID: DEH2002-HUPFP-109689
Permit Status: Permit Renewed

Map ID
Direction
Distance
Elevation

MAP FINDINGS

Site

Database(s)

EDR ID Number
EPA ID Number

HII FLEET SUPPORT GROUP LLC (BAE SYSTEMS SAN DIEGO, CA) (Continued)

S106879063

Active Permit: Y
Child Record Id: DEH2018-HCHEM-0180452
Trade Secret: N
Hazardous Material Type: Pure
Last Updated: 2019-02-16T01:07:52.000
Chemical Name: CARBON DIOXIDE
Common Name: LIQUID CARBON DIOXIDE
Case Number: 124-38-9

Record ID: DEH2002-HUPFP-109689
Permit Status: Permit Renewed
Active Permit: Y
Child Record Id: DEH2018-HCHEM-0180453
Trade Secret: N
Hazardous Material Type: Pure
Last Updated: 2019-02-16T01:07:52.000
Chemical Name: PROPANE LPG
Common Name: PROPANE LPG
Case Number: 74-98-6

Record ID: DEH2002-HUPFP-109689
Permit Status: Permit Renewed
Active Permit: Y
Child Record Id: DEH2018-HCHEM-0180454
Trade Secret: N
Hazardous Material Type: Pure
Last Updated: 2019-02-16T01:07:52.000
Chemical Name: NITROGEN
Common Name: COMPRESSED NITROGEN
Case Number: 7727-37-9

Record ID: DEH2002-HUPFP-109689
Permit Status: Permit Renewed
Active Permit: Y
Child Record Id: DEH2018-HCHEM-0180455
Trade Secret: N
Hazardous Material Type: Pure
Last Updated: 2019-02-16T01:07:52.000
Chemical Name: PROPANE
Common Name: PROPANE LPG
Case Number: 74-98-6

Record ID: DEH2002-HUPFP-109689
Permit Status: Permit Renewed
Active Permit: Y
Child Record Id: DEH2018-HCHEM-0180456
Trade Secret: N
Hazardous Material Type: Mixture
Last Updated: 2019-02-16T01:07:52.000
Chemical Name: Not reported
Common Name: COMPRESSED GAS 75% HELIUM 25% ARGON
Case Number: Not reported

Record ID: DEH2002-HUPFP-109689
Permit Status: Permit Renewed
Active Permit: Y
Child Record Id: DEH2018-HCHEM-0180457

Map ID
Direction
Distance
Elevation

MAP FINDINGS

Site

Database(s)

EDR ID Number
EPA ID Number

HII FLEET SUPPORT GROUP LLC (BAE SYSTEMS SAN DIEGO, CA) (Continued)

S106879063

Trade Secret: N
Hazardous Material Type: Pure
Last Updated: 2019-02-16T01:07:52.000
Chemical Name: HELIUM
Common Name: COMPRESSED GAS HELIUM
Case Number: 7440-59-7

Record ID: DEH2002-HUPFP-109689
Permit Status: Permit Renewed
Active Permit: Y
Child Record Id: DEH2018-HCHEM-0180458
Trade Secret: N
Hazardous Material Type: Pure
Last Updated: 2019-02-16T01:07:52.000
Chemical Name: CARBON DIOXIDE
Common Name: LIQUID CARBON DIOXIDE
Case Number: 124-38-9

Record ID: DEH2002-HUPFP-109689
Permit Status: Permit Renewed
Active Permit: Y
Child Record Id: DEH2018-HCHEM-0180459
Trade Secret: N
Hazardous Material Type: Pure
Last Updated: 2019-02-16T01:07:52.000
Chemical Name: ARGON
Common Name: LIQUID ARGON
Case Number: 7440-37-1

Record ID: DEH2002-HUPFP-109689
Permit Status: Permit Renewed
Active Permit: Y
Child Record Id: DEH2018-HCHEM-0180460
Trade Secret: N
Hazardous Material Type: Pure
Last Updated: 2019-02-16T01:07:52.000
Chemical Name: NITROGEN
Common Name: LIQUID NITROGEN
Case Number: 7727-37-9

Record ID: DEH2002-HUPFP-109689
Permit Status: Permit Renewed
Active Permit: Y
Child Record Id: DEH2018-HCHEM-0180461
Trade Secret: N
Hazardous Material Type: Pure
Last Updated: 2019-02-16T01:07:52.000
Chemical Name: OXYGEN
Common Name: LIQUID OXYGEN
Case Number: 7782-44-7

Record ID: DEH2002-HUPFP-109689
Permit Status: Permit Renewed
Active Permit: Y
Child Record Id: DEH2018-HCHEM-0180462
Trade Secret: N
Hazardous Material Type: Mixture

Map ID
Direction
Distance
Elevation

MAP FINDINGS

Site

Database(s)

EDR ID Number
EPA ID Number

HII FLEET SUPPORT GROUP LLC (BAE SYSTEMS SAN DIEGO, CA) (Continued)

S106879063

Last Updated: 2019-02-16T01:07:52.000
Chemical Name: Not reported
Common Name: AEROSOL SOLVENT
Case Number: Not reported

Record ID: DEH2002-HUPFP-109689
Permit Status: Permit Renewed
Active Permit: Y
Child Record Id: DEH2018-HCHEM-0180463
Trade Secret: N
Hazardous Material Type: Mixture
Last Updated: 2019-02-16T01:07:52.000
Chemical Name: Not reported
Common Name: AEROSOL PAINT
Case Number: Not reported

Record ID: DEH2002-HUPFP-109689
Permit Status: Permit Renewed
Active Permit: Y
Child Record Id: DEH2018-HCHEM-0180464
Trade Secret: N
Hazardous Material Type: Mixture
Last Updated: 2019-02-16T01:07:52.000
Chemical Name: Not reported
Common Name: PAINT EPOXY
Case Number: Not reported

Record ID: DEH2002-HUPFP-109689
Permit Status: Permit Renewed
Active Permit: Y
Child Record Id: DEH2018-HCHEM-0180465
Trade Secret: N
Hazardous Material Type: Mixture
Last Updated: 2019-02-16T01:07:52.000
Chemical Name: Not reported
Common Name: PAINT ALKYD
Case Number: Not reported

Record ID: DEH2002-HUPFP-109689
Permit Status: Permit Renewed
Active Permit: Y
Child Record Id: DEH2018-HCHEM-0180466
Trade Secret: N
Hazardous Material Type: Mixture
Last Updated: 2019-02-16T01:07:52.000
Chemical Name: Not reported
Common Name: SPENT GARNET ABRASIVE - ERM
Case Number: Not reported

Record ID: DEH2002-HUPFP-109689
Permit Status: Permit Renewed
Active Permit: Y
Child Record Id: DEH2018-HCHEM-0180467
Trade Secret: N
Hazardous Material Type: Mixture
Last Updated: 2019-02-16T01:07:52.000
Chemical Name: Not reported

Map ID
Direction
Distance
Elevation

MAP FINDINGS

Site

Database(s)

EDR ID Number
EPA ID Number

HII FLEET SUPPORT GROUP LLC (BAE SYSTEMS SAN DIEGO, CA) (Continued)

S106879063

Common Name: TUFF GREEN CONCENTRATE
Case Number: Not reported

Record ID: DEH2002-HUPFP-109689
Permit Status: Permit Renewed
Active Permit: Y
Child Record Id: DEH2018-HCHEM-0180468
Trade Secret: N
Hazardous Material Type: Mixture
Last Updated: 2019-02-16T01:07:52.000
Chemical Name: Not reported
Common Name: LUBRICATING OIL
Case Number: Not reported

Record ID: DEH2002-HUPFP-109689
Permit Status: Permit Renewed
Active Permit: Y
Child Record Id: DEH2018-HCHEM-0180477
Trade Secret: N
Hazardous Material Type: Mixture
Last Updated: 2019-02-16T01:07:52.000
Chemical Name: Not reported
Common Name: THINNER, VARIOUS
Case Number: Not reported

Record ID: DEH2002-HUPFP-109689
Permit Status: Permit Renewed
Active Permit: Y
Child Record Id: DEH2018-HCHEM-0180478
Trade Secret: N
Hazardous Material Type: Pure
Last Updated: 2019-02-16T01:07:52.000
Chemical Name: CARBON DIOXIDE
Common Name: LIQUID CARBON DIOXIDE
Case Number: 124-38-9

Record ID: DEH2002-HUPFP-109689
Permit Status: Permit Renewed
Active Permit: Y
Child Record Id: DEH2018-HCHEM-0180479
Trade Secret: N
Hazardous Material Type: Pure
Last Updated: 2019-02-16T01:07:52.000
Chemical Name: ARGON
Common Name: LIQUID ARGON
Case Number: 7440-37-1

Record ID: DEH2002-HUPFP-109689
Permit Status: Permit Renewed
Active Permit: Y
Child Record Id: DEH2018-HCHEM-0180480
Trade Secret: N
Hazardous Material Type: Pure
Last Updated: 2019-02-16T01:07:52.000
Chemical Name: CARBON DIOXIDE
Common Name: LIQUID CARBON DIOXIDE
Case Number: 124-38-9

Map ID
Direction
Distance
Elevation

MAP FINDINGS

Site

Database(s)

EDR ID Number
EPA ID Number

HII FLEET SUPPORT GROUP LLC (BAE SYSTEMS SAN DIEGO, CA) (Continued)

S106879063

Record ID: DEH2002-HUPFP-109689
Permit Status: Permit Renewed
Active Permit: Y
Child Record Id: DEH2018-HCHEM-0180481
Trade Secret: N
Hazardous Material Type: Pure
Last Updated: 2019-02-16T01:07:52.000
Chemical Name: ARGON
Common Name: LIQUID ARGON
Case Number: 7440-37-1

Record ID: DEH2002-HUPFP-109689
Permit Status: Permit Renewed
Active Permit: Y
Child Record Id: DEH2018-HCHEM-0180482
Trade Secret: N
Hazardous Material Type: Pure
Last Updated: 2019-02-16T01:07:52.000
Chemical Name: Not reported
Common Name: WELD FLUX
Case Number: Not reported

Record ID: DEH2002-HUPFP-109689
Permit Status: Permit Renewed
Active Permit: Y
Child Record Id: DEH2018-HCHEM-0180483
Trade Secret: N
Hazardous Material Type: Mixture
Last Updated: 2019-02-16T01:07:52.000
Chemical Name: Not reported
Common Name: Polyuerathane Spray Foam
Case Number: Not reported

Record ID: DEH2002-HUPFP-109689
Permit Status: Permit Renewed
Active Permit: Y
Child Record Id: DEH2018-HCHEM-0180484
Trade Secret: N
Hazardous Material Type: Mixture
Last Updated: 2019-02-16T01:07:52.000
Chemical Name: Not reported
Common Name: Polyester Resin
Case Number: Not reported

Record ID: DEH2002-HUPFP-109689
Permit Status: Permit Renewed
Active Permit: Y
Child Record Id: DEH2018-HWAST-0155255
Trade Secret: N
Hazardous Material Type: Not reported
Last Updated: 2019-02-16T01:07:57.000
Chemical Name: Not reported
Common Name: WASTE PAINT
Case Number: Not reported

Record ID: DEH2002-HUPFP-109689
Permit Status: Permit Renewed

Map ID
Direction
Distance
Elevation

MAP FINDINGS

Site

Database(s)

EDR ID Number
EPA ID Number

HII FLEET SUPPORT GROUP LLC (BAE SYSTEMS SAN DIEGO, CA) (Continued)

S106879063

Active Permit: Y
Child Record Id: DEH2018-HWAST-0155256
Trade Secret: N
Hazardous Material Type: Not reported
Last Updated: 2019-02-16T01:07:57.000
Chemical Name: Not reported
Common Name: USED OIL, VARIOUS
Case Number: Not reported

Record ID: DEH2002-HUPFP-109689
Permit Status: Permit Renewed
Active Permit: Y
Child Record Id: DEH2018-HWAST-0155257
Trade Secret: N
Hazardous Material Type: Not reported
Last Updated: 2019-02-16T01:07:57.000
Chemical Name: Not reported
Common Name: WASTE METAL DEBRIS
Case Number: Not reported

Record ID: DEH2002-HUPFP-109689
Permit Status: Permit Renewed
Active Permit: Y
Child Record Id: DEH2018-HWAST-0155258
Trade Secret: N
Hazardous Material Type: Not reported
Last Updated: 2019-02-16T01:07:57.000
Chemical Name: Not reported
Common Name: WASTE METAL DEBRIS
Case Number: Not reported

Record ID: DEH2002-HUPFP-109689
Permit Status: Permit Renewed
Active Permit: Y
Child Record Id: DEH2018-HWAST-0155259
Trade Secret: N
Hazardous Material Type: Not reported
Last Updated: 2019-02-16T01:07:57.000
Chemical Name: Not reported
Common Name: USED OIL, VARIOUS
Case Number: Not reported

Record ID: DEH2002-HUPFP-109689
Permit Status: Permit Renewed
Active Permit: Y
Child Record Id: DEH2018-HWAST-0155260
Trade Secret: N
Hazardous Material Type: Not reported
Last Updated: 2019-02-16T01:07:57.000
Chemical Name: Not reported
Common Name: WASTE CORROSIVE CHEMICALS
Case Number: Not reported

Record ID: DEH2002-HUPFP-109689
Permit Status: Permit Renewed
Active Permit: Y
Child Record Id: DEH2018-HWAST-0155261

Map ID
Direction
Distance
Elevation

MAP FINDINGS

Site

Database(s)

EDR ID Number
EPA ID Number

HII FLEET SUPPORT GROUP LLC (BAE SYSTEMS SAN DIEGO, CA) (Continued)

S106879063

| | |
|--------------------------|-------------------------|
| Trade Secret: | N |
| Hazardous Material Type: | Not reported |
| Last Updated: | 2019-02-16T01:07:57.000 |
| Chemical Name: | Not reported |
| Common Name: | WASTE METAL DEBRIS |
| Case Number: | Not reported |
| Record ID: | DEH2002-HUPFP-109689 |
| Permit Status: | Permit Renewed |
| Active Permit: | Y |
| Child Record Id: | DEH2018-HWAST-0155262 |
| Trade Secret: | N |
| Hazardous Material Type: | Not reported |
| Last Updated: | 2019-02-16T01:07:57.000 |
| Chemical Name: | Not reported |
| Common Name: | WASTE BAGHOUSE FILTERS |
| Case Number: | Not reported |
| Record ID: | DEH2002-HUPFP-109689 |
| Permit Status: | Permit Renewed |
| Active Permit: | Y |
| Child Record Id: | DEH2018-HWAST-0155266 |
| Trade Secret: | N |
| Hazardous Material Type: | Not reported |
| Last Updated: | 2019-02-16T01:07:57.000 |
| Chemical Name: | Not reported |
| Common Name: | WASTE OILY DEBRIS |
| Case Number: | Not reported |
| Record ID: | DEH2002-HUPFP-109689 |
| Permit Status: | Permit Renewed |
| Active Permit: | Y |
| Child Record Id: | DEH2018-HWAST-0155281 |
| Trade Secret: | N |
| Hazardous Material Type: | Not reported |
| Last Updated: | 2019-02-16T01:07:57.000 |
| Chemical Name: | Waste Bio Sharps |
| Common Name: | Waste Bio Sharps |
| Case Number: | Not reported |
| Record ID: | DEH2002-HUPFP-109689 |
| Permit Status: | Permit Renewed |
| Active Permit: | Y |
| Child Record Id: | DEH2018-HWAST-0155282 |
| Trade Secret: | N |
| Hazardous Material Type: | Not reported |
| Last Updated: | 2019-02-16T01:07:57.000 |
| Chemical Name: | Not reported |
| Common Name: | WASTE AFFF |
| Case Number: | Not reported |
| Record ID: | DEH2002-HUPFP-109689 |
| Permit Status: | Permit Renewed |
| Active Permit: | Y |
| Child Record Id: | DEH2018-HWAST-0155285 |
| Trade Secret: | N |
| Hazardous Material Type: | Not reported |

Map ID
Direction
Distance
Elevation

MAP FINDINGS

Site

Database(s)

EDR ID Number
EPA ID Number

HII FLEET SUPPORT GROUP LLC (BAE SYSTEMS SAN DIEGO, CA) (Continued)

S106879063

Last Updated: 2019-02-16T01:07:57.000
Chemical Name: Not reported
Common Name: WASTE OIL AND DIESEL
Case Number: Not reported

Record ID: DEH2002-HUPFP-109689
Permit Status: Permit Renewed
Active Permit: Y
Child Record Id: DEH2018-HWAST-0155287
Trade Secret: N
Hazardous Material Type: Not reported
Last Updated: 2019-02-16T01:07:57.000
Chemical Name: Not reported
Common Name: WASTE DIESEL AND WATER
Case Number: Not reported

Record ID: DEH2002-HUPFP-109689
Permit Status: Permit Renewed
Active Permit: Y
Child Record Id: DEH2018-HWAST-0155289
Trade Secret: N
Hazardous Material Type: Not reported
Last Updated: 2019-02-16T01:07:57.000
Chemical Name: Not reported
Common Name: WASTE GASOLINE WITH WATER
Case Number: Not reported

Record ID: DEH2002-HUPFP-109689
Permit Status: Permit Renewed
Active Permit: Y
Child Record Id: DEH2018-HWAST-0155290
Trade Secret: N
Hazardous Material Type: Not reported
Last Updated: 2019-02-16T01:07:57.000
Chemical Name: Not reported
Common Name: WASTE HYDROCHLORIC ACID
Case Number: Not reported

Record ID: DEH2002-HUPFP-109689
Permit Status: Permit Renewed
Active Permit: Y
Child Record Id: DEH2018-HWAST-0155291
Trade Secret: N
Hazardous Material Type: Not reported
Last Updated: 2019-02-16T01:07:57.000
Chemical Name: Not reported
Common Name: WASTE SHIP INSULATION
Case Number: Not reported

Record ID: DEH2002-HUPFP-109689
Permit Status: Permit Renewed
Active Permit: Y
Child Record Id: DEH2018-HWAST-0155292
Trade Secret: N
Hazardous Material Type: Not reported
Last Updated: 2019-02-16T01:07:57.000
Chemical Name: Not reported

Map ID
Direction
Distance
Elevation

MAP FINDINGS

Site

Database(s)

EDR ID Number
EPA ID Number

HII FLEET SUPPORT GROUP LLC (BAE SYSTEMS SAN DIEGO, CA) (Continued)

S106879063

Common Name: WASTE SHIP INSULATION
Case Number: Not reported

Record ID: DEH2002-HUPFP-109689
Permit Status: Permit Renewed
Active Permit: Y
Child Record Id: DEH2018-HWAST-0155293
Trade Secret: N
Hazardous Material Type: Not reported
Last Updated: 2019-02-16T01:07:57.000
Chemical Name: Not reported
Common Name: WASTE PAINT DEBRIS
Case Number: Not reported

Record ID: DEH2002-HUPFP-109689
Permit Status: Permit Renewed
Active Permit: Y
Child Record Id: DEH2018-HWAST-0155294
Trade Secret: N
Hazardous Material Type: Not reported
Last Updated: 2019-02-16T01:07:57.000
Chemical Name: Not reported
Common Name: WASTE PAINT DEBRIS
Case Number: Not reported

Record ID: DEH2002-HUPFP-109689
Permit Status: Permit Renewed
Active Permit: Y
Child Record Id: DEH2018-HWAST-0155295
Trade Secret: N
Hazardous Material Type: Not reported
Last Updated: 2019-02-16T01:07:57.000
Chemical Name: Not reported
Common Name: USED OIL, VARIOUS
Case Number: Not reported

Record ID: DEH2002-HUPFP-109689
Permit Status: Permit Renewed
Active Permit: Y
Child Record Id: DEH2018-HWAST-0155296
Trade Secret: N
Hazardous Material Type: Not reported
Last Updated: 2019-02-16T01:07:57.000
Chemical Name: Not reported
Common Name: USED OIL, VARIOUS
Case Number: Not reported

Record ID: DEH2002-HUPFP-109689
Permit Status: Permit Renewed
Active Permit: Y
Child Record Id: DEH2018-HWAST-0155297
Trade Secret: N
Hazardous Material Type: Not reported
Last Updated: 2019-02-16T01:07:57.000
Chemical Name: Not reported
Common Name: USED OIL, VARIOUS
Case Number: Not reported

Map ID
Direction
Distance
Elevation

MAP FINDINGS

Site

Database(s)

EDR ID Number
EPA ID Number

HII FLEET SUPPORT GROUP LLC (BAE SYSTEMS SAN DIEGO, CA) (Continued)

S106879063

Record ID: DEH2002-HUPFP-109689
Permit Status: Permit Renewed
Active Permit: Y
Child Record Id: DEH2018-HWAST-0155299
Trade Secret: N
Hazardous Material Type: Not reported
Last Updated: 2019-02-16T01:07:57.000
Chemical Name: Not reported
Common Name: WASTE OILY DEBRIS
Case Number: Not reported

Record ID: DEH2002-HUPFP-109689
Permit Status: Permit Renewed
Active Permit: Y
Child Record Id: DEH2018-HWAST-0155300
Trade Secret: N
Hazardous Material Type: Not reported
Last Updated: 2019-02-16T01:07:57.000
Chemical Name: Not reported
Common Name: WASTE SPENT ABRASIVE WITH CADMIUM
Case Number: Not reported

Record ID: DEH2002-HUPFP-109689
Permit Status: Permit Renewed
Active Permit: Y
Child Record Id: DEH2018-HWAST-0155301
Trade Secret: N
Hazardous Material Type: Not reported
Last Updated: 2019-02-16T01:07:57.000
Chemical Name: Not reported
Common Name: WASTE SOLVENT SLUDGE
Case Number: Not reported

Record ID: DEH2002-HUPFP-109689
Permit Status: Permit Renewed
Active Permit: Y
Child Record Id: DEH2018-HWAST-0155303
Trade Secret: N
Hazardous Material Type: Not reported
Last Updated: 2019-02-16T01:07:57.000
Chemical Name: Not reported
Common Name: WASTE RESIN DEBRIS
Case Number: Not reported

Record ID: DEH2002-HUPFP-109689
Permit Status: Permit Renewed
Active Permit: Y
Child Record Id: DEH2018-HWAST-0155305
Trade Secret: N
Hazardous Material Type: Not reported
Last Updated: 2019-02-16T01:07:57.000
Chemical Name: Not reported
Common Name: WASTE OILY WATER
Case Number: Not reported

Record ID: DEH2002-HUPFP-109689
Permit Status: Permit Renewed

Map ID
Direction
Distance
Elevation

MAP FINDINGS

Site

Database(s)

EDR ID Number
EPA ID Number

HII FLEET SUPPORT GROUP LLC (BAE SYSTEMS SAN DIEGO, CA) (Continued)

S106879063

Active Permit: Y
Child Record Id: DEH2017-HCHEM-0136632
Trade Secret: N
Hazardous Material Type: Mixture
Last Updated: 2017-09-01T01:21:37.000
Chemical Name: Not reported
Common Name: OIL, VARIOUS
Case Number: Not reported

Record ID: DEH2002-HUPFP-109689
Permit Status: Permit Renewed
Active Permit: Y
Child Record Id: DEH2017-HCHEM-0136633
Trade Secret: N
Hazardous Material Type: Pure
Last Updated: 2017-09-01T01:21:37.000
Chemical Name: OXYGEN
Common Name: COMPRESSED OXYGEN
Case Number: 7782-44-7

Record ID: DEH2002-HUPFP-109689
Permit Status: Permit Renewed
Active Permit: Y
Child Record Id: DEH2017-HCHEM-0136634
Trade Secret: N
Hazardous Material Type: Pure
Last Updated: 2017-09-01T01:21:37.000
Chemical Name: PROPANE LPG
Common Name: PROPANE LPG
Case Number: 74-98-6

Record ID: DEH2002-HUPFP-109689
Permit Status: Permit Renewed
Active Permit: Y
Child Record Id: DEH2017-HCHEM-0136635
Trade Secret: N
Hazardous Material Type: Pure
Last Updated: 2017-09-01T01:21:37.000
Chemical Name: DIESEL FUEL #2
Common Name: DIESEL FUEL #2
Case Number: 64873-34-6

Record ID: DEH2002-HUPFP-109689
Permit Status: Permit Renewed
Active Permit: Y
Child Record Id: DEH2017-HCHEM-0136636
Trade Secret: N
Hazardous Material Type: Mixture
Last Updated: 2017-09-01T01:21:37.000
Chemical Name: Not reported
Common Name: OIL, VARIOUS
Case Number: Not reported

Record ID: DEH2002-HUPFP-109689
Permit Status: Permit Renewed
Active Permit: Y
Child Record Id: DEH2017-HCHEM-0136637

Map ID
Direction
Distance
Elevation

MAP FINDINGS

Site

Database(s)

EDR ID Number
EPA ID Number

HII FLEET SUPPORT GROUP LLC (BAE SYSTEMS SAN DIEGO, CA) (Continued)

S106879063

| | |
|--------------------------|-------------------------|
| Trade Secret: | N |
| Hazardous Material Type: | Mixture |
| Last Updated: | 2017-09-01T01:21:37.000 |
| Chemical Name: | Not reported |
| Common Name: | SOLVENT |
| Case Number: | Not reported |
| Record ID: | DEH2002-HUPFP-109689 |
| Permit Status: | Permit Renewed |
| Active Permit: | Y |
| Child Record Id: | DEH2018-HWAST-0151664 |
| Trade Secret: | N |
| Hazardous Material Type: | Not reported |
| Last Updated: | 2018-04-04T01:39:01.000 |
| Chemical Name: | Not reported |
| Common Name: | WASTE PAINT DEBRIS |
| Case Number: | Not reported |
| Record ID: | DEH2002-HUPFP-109689 |
| Permit Status: | Permit Renewed |
| Active Permit: | Y |
| Child Record Id: | DEH2018-HWAST-0151665 |
| Trade Secret: | N |
| Hazardous Material Type: | Not reported |
| Last Updated: | 2018-04-04T01:39:01.000 |
| Chemical Name: | Not reported |
| Common Name: | WASTE PAINT CHIPS |
| Case Number: | Not reported |
| Record ID: | DEH2002-HUPFP-109689 |
| Permit Status: | Permit Renewed |
| Active Permit: | Y |
| Child Record Id: | DEH2018-HWAST-0151668 |
| Trade Secret: | N |
| Hazardous Material Type: | Not reported |
| Last Updated: | 2018-04-04T01:39:01.000 |
| Chemical Name: | Not reported |
| Common Name: | WASTE SHIP INSULATION |
| Case Number: | Not reported |
| Record ID: | DEH2002-HUPFP-109689 |
| Permit Status: | Permit Renewed |
| Active Permit: | Y |
| Child Record Id: | DEH2018-HWAST-0151669 |
| Trade Secret: | N |
| Hazardous Material Type: | Not reported |
| Last Updated: | 2018-04-04T01:39:01.000 |
| Chemical Name: | Not reported |
| Common Name: | WASTE OILY DEBRIS |
| Case Number: | Not reported |
| Record ID: | DEH2002-HUPFP-109689 |
| Permit Status: | Permit Renewed |
| Active Permit: | Y |
| Child Record Id: | DEH2018-HWAST-0151670 |
| Trade Secret: | N |
| Hazardous Material Type: | Not reported |

Map ID
Direction
Distance
Elevation

MAP FINDINGS

Site

Database(s)

EDR ID Number
EPA ID Number

HII FLEET SUPPORT GROUP LLC (BAE SYSTEMS SAN DIEGO, CA) (Continued)

S106879063

Last Updated: 2018-04-04T01:39:01.000
Chemical Name: Not reported
Common Name: WASTE PAINT CHIPS
Case Number: Not reported

Record ID: DEH2002-HUPFP-109689
Permit Status: Permit Renewed
Active Permit: Y
Child Record Id: DEH2018-HWAST-0151672
Trade Secret: N
Hazardous Material Type: Not reported
Last Updated: 2018-04-04T01:39:01.000
Chemical Name: Not reported
Common Name: WASTE SOLVENT
Case Number: Not reported

Record ID: DEH2002-HUPFP-109689
Permit Status: Permit Renewed
Active Permit: Y
Child Record Id: DEH2018-HWAST-0151673
Trade Secret: N
Hazardous Material Type: Not reported
Last Updated: 2018-04-04T01:39:01.000
Chemical Name: Not reported
Common Name: WASTE PAINT
Case Number: Not reported

Record ID: DEH2002-HUPFP-109689
Permit Status: Permit Renewed
Active Permit: Y
Child Record Id: DEH2018-HWAST-0151674
Trade Secret: N
Hazardous Material Type: Not reported
Last Updated: 2018-04-04T01:39:01.000
Chemical Name: Not reported
Common Name: WASTE OILY DEBRIS
Case Number: Not reported

Record ID: DEH2002-HUPFP-109689
Permit Status: Permit Renewed
Active Permit: Y
Child Record Id: DEH2018-HWAST-0151675
Trade Secret: N
Hazardous Material Type: Not reported
Last Updated: 2018-04-04T01:39:01.000
Chemical Name: Not reported
Common Name: WASTE PAINT CHIPS
Case Number: Not reported

Record ID: DEH2002-HUPFP-109689
Permit Status: Permit Renewed
Active Permit: Y
Child Record Id: DEH2018-HWAST-0151676
Trade Secret: N
Hazardous Material Type: Not reported
Last Updated: 2018-04-04T01:39:01.000
Chemical Name: Not reported

Map ID
Direction
Distance
Elevation

MAP FINDINGS

Site

Database(s)

EDR ID Number
EPA ID Number

HII FLEET SUPPORT GROUP LLC (BAE SYSTEMS SAN DIEGO, CA) (Continued)

S106879063

Common Name: WASTE RESIN
Case Number: Not reported

Record ID: DEH2002-HUPFP-109689
Permit Status: Permit Renewed
Active Permit: Y
Child Record Id: DEH2018-HWAST-0151677
Trade Secret: N
Hazardous Material Type: Not reported
Last Updated: 2018-04-04T01:39:01.000
Chemical Name: Waste Bio Sharps
Common Name: Waste Bio Sharps
Case Number: Not reported

Record ID: DEH2002-HUPFP-109689
Permit Status: Permit Renewed
Active Permit: Y
Child Record Id: DEH2018-HWAST-0151678
Trade Secret: N
Hazardous Material Type: Not reported
Last Updated: 2018-04-04T01:39:01.000
Chemical Name: Not reported
Common Name: WASTE AFFF
Case Number: Not reported

Record ID: DEH2002-HUPFP-109689
Permit Status: Permit Renewed
Active Permit: Y
Child Record Id: DEH2018-HWAST-0151679
Trade Secret: N
Hazardous Material Type: Not reported
Last Updated: 2018-04-04T01:39:01.000
Chemical Name: Not reported
Common Name: WASTE CHELATE WATER
Case Number: Not reported

Record ID: DEH2002-HUPFP-109689
Permit Status: Permit Renewed
Active Permit: Y
Child Record Id: DEH2018-HWAST-0151680
Trade Secret: N
Hazardous Material Type: Not reported
Last Updated: 2018-04-04T01:39:01.000
Chemical Name: Not reported
Common Name: CHT SLUDGE
Case Number: Not reported

Record ID: DEH2002-HUPFP-109689
Permit Status: Permit Renewed
Active Permit: Y
Child Record Id: DEH2018-HWAST-0151681
Trade Secret: N
Hazardous Material Type: Not reported
Last Updated: 2018-04-04T01:39:01.000
Chemical Name: Not reported
Common Name: WASTE OIL AND DIESEL
Case Number: Not reported

Map ID
Direction
Distance
Elevation

MAP FINDINGS

Site

Database(s)

EDR ID Number
EPA ID Number

HII FLEET SUPPORT GROUP LLC (BAE SYSTEMS SAN DIEGO, CA) (Continued)

S106879063

Record ID: DEH2002-HUPFP-109689
Permit Status: Permit Renewed
Active Permit: Y
Child Record Id: DEH2018-HWAST-0151682
Trade Secret: N
Hazardous Material Type: Not reported
Last Updated: 2018-04-04T01:39:01.000
Chemical Name: Not reported
Common Name: WASTE OIL AND DIESEL
Case Number: Not reported

Record ID: DEH2002-HUPFP-109689
Permit Status: Permit Renewed
Active Permit: Y
Child Record Id: DEH2018-HWAST-0151683
Trade Secret: N
Hazardous Material Type: Not reported
Last Updated: 2018-04-04T01:39:01.000
Chemical Name: Not reported
Common Name: WASTE DIESEL AND WATER
Case Number: Not reported

Record ID: DEH2002-HUPFP-109689
Permit Status: Permit Renewed
Active Permit: Y
Child Record Id: DEH2018-HWAST-0151685
Trade Secret: N
Hazardous Material Type: Not reported
Last Updated: 2018-04-04T01:39:01.000
Chemical Name: Not reported
Common Name: WASTE GASOLINE WITH WATER
Case Number: Not reported

Record ID: DEH2002-HUPFP-109689
Permit Status: Permit Renewed
Active Permit: Y
Child Record Id: DEH2018-HWAST-0151686
Trade Secret: N
Hazardous Material Type: Not reported
Last Updated: 2018-04-04T01:39:01.000
Chemical Name: Not reported
Common Name: WASTE HYDROCHLORIC ACID
Case Number: Not reported

Record ID: DEH2002-HUPFP-109689
Permit Status: Permit Renewed
Active Permit: Y
Child Record Id: DEH2018-HWAST-0151693
Trade Secret: N
Hazardous Material Type: Not reported
Last Updated: 2018-04-04T01:39:01.000
Chemical Name: Not reported
Common Name: USED OIL, VARIOUS
Case Number: Not reported

Record ID: DEH2002-HUPFP-109689
Permit Status: Permit Renewed

Map ID
Direction
Distance
Elevation

MAP FINDINGS

Site

Database(s)

EDR ID Number
EPA ID Number

HII FLEET SUPPORT GROUP LLC (BAE SYSTEMS SAN DIEGO, CA) (Continued)

S106879063

Active Permit: Y
Child Record Id: DEH2018-HWAST-0151694
Trade Secret: N
Hazardous Material Type: Not reported
Last Updated: 2018-04-04T01:39:01.000
Chemical Name: Not reported
Common Name: WASTE OILY DEBRIS
Case Number: Not reported

Record ID: DEH2002-HUPFP-109689
Permit Status: Permit Renewed
Active Permit: Y
Child Record Id: DEH2018-HWAST-0151695
Trade Secret: N
Hazardous Material Type: Not reported
Last Updated: 2018-04-04T01:39:01.000
Chemical Name: Not reported
Common Name: WASTE OILY DEBRIS
Case Number: Not reported

Record ID: DEH2002-HUPFP-109689
Permit Status: Permit Renewed
Active Permit: Y
Child Record Id: DEH2018-HWAST-0151687
Trade Secret: N
Hazardous Material Type: Not reported
Last Updated: 2018-04-04T01:39:01.000
Chemical Name: Not reported
Common Name: WASTE SHIP INSULATION
Case Number: Not reported

Record ID: DEH2002-HUPFP-109689
Permit Status: Permit Renewed
Active Permit: Y
Child Record Id: DEH2018-HWAST-0151688
Trade Secret: N
Hazardous Material Type: Not reported
Last Updated: 2018-04-04T01:39:01.000
Chemical Name: Not reported
Common Name: WASTE SHIP INSULATION
Case Number: Not reported

Record ID: DEH2002-HUPFP-109689
Permit Status: Permit Renewed
Active Permit: Y
Child Record Id: DEH2018-HWAST-0151689
Trade Secret: N
Hazardous Material Type: Not reported
Last Updated: 2018-04-04T01:39:01.000
Chemical Name: Not reported
Common Name: WASTE PAINT DEBRIS
Case Number: Not reported

Record ID: DEH2002-HUPFP-109689
Permit Status: Permit Renewed
Active Permit: Y
Child Record Id: DEH2018-HWAST-0151690

Map ID
Direction
Distance
Elevation

MAP FINDINGS

Site

Database(s)

EDR ID Number
EPA ID Number

HII FLEET SUPPORT GROUP LLC (BAE SYSTEMS SAN DIEGO, CA) (Continued)

S106879063

Trade Secret: N
Hazardous Material Type: Not reported
Last Updated: 2018-04-04T01:39:01.000
Chemical Name: Not reported
Common Name: WASTE PAINT DEBRIS
Case Number: Not reported

Record ID: DEH2002-HUPFP-109689
Permit Status: Permit Renewed
Active Permit: Y
Child Record Id: DEH2018-HWAST-0151691
Trade Secret: N
Hazardous Material Type: Not reported
Last Updated: 2018-04-04T01:39:01.000
Chemical Name: Not reported
Common Name: USED OIL, VARIOUS
Case Number: Not reported

Record ID: DEH2002-HUPFP-109689
Permit Status: Permit Renewed
Active Permit: Y
Child Record Id: DEH2018-HWAST-0151692
Trade Secret: N
Hazardous Material Type: Not reported
Last Updated: 2018-04-04T01:39:01.000
Chemical Name: Not reported
Common Name: USED OIL, VARIOUS
Case Number: Not reported

Record ID: DEH2002-HUPFP-109689
Permit Status: Permit Renewed
Active Permit: Y
Child Record Id: DEH2017-HCHEM-0136638
Trade Secret: N
Hazardous Material Type: Pure
Last Updated: 2017-09-01T01:21:37.000
Chemical Name: PROPANE LPG
Common Name: PROPANE LPG
Case Number: 74-98-6

Record ID: DEH2002-HUPFP-109689
Permit Status: Permit Renewed
Active Permit: Y
Child Record Id: DEH2017-HCHEM-0136639
Trade Secret: N
Hazardous Material Type: Pure
Last Updated: 2017-09-01T01:21:37.000
Chemical Name: 1,1,2,2-Tetrachloroethane
Common Name: TETRACHLORETHANE
Case Number: 79-34-5

Record ID: DEH2002-HUPFP-109689
Permit Status: Permit Renewed
Active Permit: Y
Child Record Id: DEH2017-HCHEM-0136640
Trade Secret: N
Hazardous Material Type: Pure

Map ID
Direction
Distance
Elevation

MAP FINDINGS

Site

Database(s)

EDR ID Number
EPA ID Number

HII FLEET SUPPORT GROUP LLC (BAE SYSTEMS SAN DIEGO, CA) (Continued)

S106879063

Last Updated: 2017-09-01T01:21:37.000
Chemical Name: OXYGEN
Common Name: COMPRESSED OXYGEN
Case Number: 7782-44-7

Record ID: DEH2002-HUPFP-109689
Permit Status: Permit Renewed
Active Permit: Y
Child Record Id: DEH2017-HCHEM-0136641
Trade Secret: N
Hazardous Material Type: Pure
Last Updated: 2017-09-01T01:21:37.000
Chemical Name: PROPANE
Common Name: PROPANE LPG
Case Number: 74-98-6

Record ID: DEH2002-HUPFP-109689
Permit Status: Permit Renewed
Active Permit: Y
Child Record Id: DEH2017-HCHEM-0136642
Trade Secret: N
Hazardous Material Type: Pure
Last Updated: 2017-09-01T01:21:37.000
Chemical Name: HELIUM
Common Name: COMPRESSED HELIUM
Case Number: 7440-59-7

Record ID: DEH2002-HUPFP-109689
Permit Status: Permit Renewed
Active Permit: Y
Child Record Id: DEH2017-HCHEM-0136643
Trade Secret: N
Hazardous Material Type: Pure
Last Updated: 2017-09-01T01:21:37.000
Chemical Name: ARGON
Common Name: LIQUID ARGON
Case Number: 7440-37-1

Record ID: DEH2002-HUPFP-109689
Permit Status: Permit Renewed
Active Permit: Y
Child Record Id: DEH2017-HCHEM-0136644
Trade Secret: N
Hazardous Material Type: Pure
Last Updated: 2017-09-01T01:21:37.000
Chemical Name: OXYGEN
Common Name: LIQUID OXYGEN
Case Number: 7782-44-7

Record ID: DEH2002-HUPFP-109689
Permit Status: Permit Renewed
Active Permit: Y
Child Record Id: DEH2017-HCHEM-0136645
Trade Secret: N
Hazardous Material Type: Pure
Last Updated: 2017-09-01T01:21:37.000
Chemical Name: ARGON

Map ID
Direction
Distance
Elevation

MAP FINDINGS

Site

Database(s)

EDR ID Number
EPA ID Number

HII FLEET SUPPORT GROUP LLC (BAE SYSTEMS SAN DIEGO, CA) (Continued)

S106879063

| | |
|--------------------------|-------------------------------------|
| Common Name: | LIQUID ARGON |
| Case Number: | 7440-37-1 |
| Record ID: | DEH2002-HUPFP-109689 |
| Permit Status: | Permit Renewed |
| Active Permit: | Y |
| Child Record Id: | DEH2017-HCHEM-0136646 |
| Trade Secret: | N |
| Hazardous Material Type: | Pure |
| Last Updated: | 2017-09-01T01:21:37.000 |
| Chemical Name: | CARBON DIOXIDE |
| Common Name: | LIQUID CARBON DIOXIDE |
| Case Number: | 124-38-9 |
| Record ID: | DEH2002-HUPFP-109689 |
| Permit Status: | Permit Renewed |
| Active Permit: | Y |
| Child Record Id: | DEH2017-HCHEM-0136647 |
| Trade Secret: | N |
| Hazardous Material Type: | Pure |
| Last Updated: | 2017-09-01T01:21:37.000 |
| Chemical Name: | PROPANE LPG |
| Common Name: | PROPANE LPG |
| Case Number: | 74-98-6 |
| Record ID: | DEH2002-HUPFP-109689 |
| Permit Status: | Permit Renewed |
| Active Permit: | Y |
| Child Record Id: | DEH2017-HCHEM-0136648 |
| Trade Secret: | N |
| Hazardous Material Type: | Pure |
| Last Updated: | 2017-09-01T01:21:37.000 |
| Chemical Name: | NITROGEN |
| Common Name: | COMPRESSED NITROGEN |
| Case Number: | 7727-37-9 |
| Record ID: | DEH2002-HUPFP-109689 |
| Permit Status: | Permit Renewed |
| Active Permit: | Y |
| Child Record Id: | DEH2017-HCHEM-0136649 |
| Trade Secret: | N |
| Hazardous Material Type: | Pure |
| Last Updated: | 2017-09-01T01:21:37.000 |
| Chemical Name: | PROPANE |
| Common Name: | PROPANE LPG |
| Case Number: | 74-98-6 |
| Record ID: | DEH2002-HUPFP-109689 |
| Permit Status: | Permit Renewed |
| Active Permit: | Y |
| Child Record Id: | DEH2017-HCHEM-0136650 |
| Trade Secret: | N |
| Hazardous Material Type: | Mixture |
| Last Updated: | 2017-09-01T01:21:37.000 |
| Chemical Name: | Not reported |
| Common Name: | COMPRESSED GAS 75% HELIUM 25% ARGON |
| Case Number: | Not reported |

Map ID
Direction
Distance
Elevation

MAP FINDINGS

Site

Database(s)

EDR ID Number
EPA ID Number

HII FLEET SUPPORT GROUP LLC (BAE SYSTEMS SAN DIEGO, CA) (Continued)

S106879063

Record ID: DEH2002-HUPFP-109689
Permit Status: Permit Renewed
Active Permit: Y
Child Record Id: DEH2017-HCHEM-0136651
Trade Secret: N
Hazardous Material Type: Pure
Last Updated: 2017-09-01T01:21:37.000
Chemical Name: HELIUM
Common Name: COMPRESSED GAS HELIUM
Case Number: 7440-59-7

Record ID: DEH2002-HUPFP-109689
Permit Status: Permit Renewed
Active Permit: Y
Child Record Id: DEH2017-HCHEM-0136652
Trade Secret: N
Hazardous Material Type: Pure
Last Updated: 2017-09-01T01:21:37.000
Chemical Name: CARBON DIOXIDE
Common Name: LIQUID CARBON DIOXIDE
Case Number: 124-38-9

Record ID: DEH2002-HUPFP-109689
Permit Status: Permit Renewed
Active Permit: Y
Child Record Id: DEH2017-HCHEM-0136653
Trade Secret: N
Hazardous Material Type: Pure
Last Updated: 2017-09-01T01:21:37.000
Chemical Name: ARGON
Common Name: LIQUID ARGON
Case Number: 7440-37-1

Record ID: DEH2002-HUPFP-109689
Permit Status: Permit Renewed
Active Permit: Y
Child Record Id: DEH2017-HCHEM-0136654
Trade Secret: N
Hazardous Material Type: Pure
Last Updated: 2017-09-01T01:21:37.000
Chemical Name: NITROGEN
Common Name: LIQUID NITROGEN
Case Number: 7727-37-9

Record ID: DEH2002-HUPFP-109689
Permit Status: Permit Renewed
Active Permit: Y
Child Record Id: DEH2017-HCHEM-0136655
Trade Secret: N
Hazardous Material Type: Pure
Last Updated: 2017-09-01T01:21:37.000
Chemical Name: OXYGEN
Common Name: LIQUID OXYGEN
Case Number: 7782-44-7

Record ID: DEH2002-HUPFP-109689
Permit Status: Permit Renewed

Map ID
Direction
Distance
Elevation

MAP FINDINGS

Site

Database(s)

EDR ID Number
EPA ID Number

HII FLEET SUPPORT GROUP LLC (BAE SYSTEMS SAN DIEGO, CA) (Continued)

S106879063

Active Permit: Y
Child Record Id: DEH2017-HCHEM-0136656
Trade Secret: N
Hazardous Material Type: Mixture
Last Updated: 2017-09-01T01:21:37.000
Chemical Name: Not reported
Common Name: AEROSOL SOLVENT
Case Number: Not reported

Record ID: DEH2002-HUPFP-109689
Permit Status: Permit Renewed
Active Permit: Y
Child Record Id: DEH2017-HCHEM-0136657
Trade Secret: N
Hazardous Material Type: Mixture
Last Updated: 2017-09-01T01:21:37.000
Chemical Name: Not reported
Common Name: AEROSOL PAINT
Case Number: Not reported

Record ID: DEH2002-HUPFP-109689
Permit Status: Permit Renewed
Active Permit: Y
Child Record Id: DEH2017-HCHEM-0136658
Trade Secret: N
Hazardous Material Type: Mixture
Last Updated: 2017-09-01T01:21:37.000
Chemical Name: Not reported
Common Name: PAINT EPOXY
Case Number: Not reported

Name: BAE SYSTEMS
Address: 2205 E BELT /FOOT OF SAMPSON ST ST
City,State,Zip: SAN DIEGO, CA 92113
Permit Number: 109689
Business Type: 6HK71
EPA Id Number: CAD981172554
APN: 760-022-06-00
Last HMMD Inspection: 07/09/2012
Facility Telephone: 619-238-1000
Permit Status: OPEN
Permit Expiration: 01/31/2013
Date Last Updated: 11/02/2012
Facility Owner: BAE SYSTEMS
Facility Mailing Address: P O BOX 13308
Facility Mailing City: SAN DIEGO
Facility Mailing State: CA
Facility Mailing Zip: 92170-3308
UST Owner: BAE SYSTEMS SAN DIEGO SHIP REPAIR
Handle Regulated Hazmat: Y
Own Or Operate UST: Y
Subject To APSA: Not reported
Generate Haz Waste: Y
Treat Haz Waste: Y
Generate Medical Waste: Y

Map ID
Direction
Distance
Elevation

MAP FINDINGS

Site

Database(s)

EDR ID Number
EPA ID Number

HII FLEET SUPPORT GROUP LLC (BAE SYSTEMS SAN DIEGO, CA) (Continued)

S106879063

Inventory Active Permits (not SQG Medical):

Permit Number: 109689
Update Date: 11/02/2012
Case Number: 79-34-5
Name: 1,1,2,2-TETRACHLOROETHANE
Other Information: Not reported
Material Waste: Material
Hazardous Categories 1: ACUTE
Hazardous Categories 2: CHRONIC

Permit Number: 109689
Update Date: 11/02/2012
Case Number: Not reported
Name: AEROSOL PAINT
Other Information: Not reported
Material Waste: Material
Hazardous Categories 1: PRESSURE RELEASE
Hazardous Categories 2: Not reported

Permit Number: 109689
Update Date: 11/02/2012
Case Number: Not reported
Name: AEROSOL, SOLVENT
Other Information: Not reported
Material Waste: Material
Hazardous Categories 1: PRESSURE RELEASE
Hazardous Categories 2: Not reported

Permit Number: 109689
Update Date: 11/02/2012
Case Number: Not reported
Name: ANTIFREEZE
Other Information: Not reported
Material Waste: Material
Hazardous Categories 1: ACUTE
Hazardous Categories 2: CHRONIC

Permit Number: 109689
Update Date: 11/02/2012
Case Number: Not reported
Name: BOILER TREATMENT CHEMICALS
Other Information: Not reported
Material Waste: Material
Hazardous Categories 1: ACUTE
Hazardous Categories 2: Not reported

Permit Number: 109689
Update Date: 11/02/2012
Case Number: 124-38-9
Name: COMPRESSED CARBON DIOXIDE
Other Information: Not reported
Material Waste: Material
Hazardous Categories 1: PRESSURE RELEASE
Hazardous Categories 2: ACUTE

Permit Number: 109689
Update Date: 11/02/2012

Map ID
Direction
Distance
Elevation

MAP FINDINGS

Site

Database(s)

EDR ID Number
EPA ID Number

HII FLEET SUPPORT GROUP LLC (BAE SYSTEMS SAN DIEGO, CA) (Continued)

S106879063

Case Number: Not reported
Name: COMPRESSED GAS 75% ARGON 25% CARBON DIOXIDE
Other Information: Not reported
Material Waste: Material
Hazardous Categories 1: PRESSURE RELEASE
Hazardous Categories 2: ACUTE

Permit Number: 109689
Update Date: 11/02/2012
Case Number: Not reported
Name: COMPRESSED GAS 75% HELIUM 25% ARGON
Other Information: Not reported
Material Waste: Material
Hazardous Categories 1: ACUTE
Hazardous Categories 2: Not reported

Permit Number: 109689
Update Date: 11/02/2012
Case Number: Not reported
Name: COMPRESSED GAS COVERSIELD 8
Other Information: Not reported
Material Waste: Material
Hazardous Categories 1: Not reported
Hazardous Categories 2: Not reported

Permit Number: 109689
Update Date: 11/02/2012
Case Number: Not reported
Name: COMPRESSED GAS RARE GAS MIXTURE UN 1979
Other Information: Not reported
Material Waste: Material
Hazardous Categories 1: PRESSURE RELEASE
Hazardous Categories 2: Not reported

Permit Number: 109689
Update Date: 11/02/2012
Case Number: Not reported
Name: COMPRESSED GAS UN1956
Other Information: Not reported
Material Waste: Material
Hazardous Categories 1: PRESSURE RELEASE
Hazardous Categories 2: Not reported

Permit Number: 109689
Update Date: 11/02/2012
Case Number: 7440-59-7
Name: COMPRESSED HELIUM
Other Information: Not reported
Material Waste: Material
Hazardous Categories 1: PRESSURE RELEASE
Hazardous Categories 2: Not reported

Permit Number: 109689
Update Date: 11/02/2012
Case Number: 7727-37-9
Name: COMPRESSED NITROGEN
Other Information: Not reported

Map ID
Direction
Distance
Elevation

MAP FINDINGS

Site

Database(s)

EDR ID Number
EPA ID Number

HII FLEET SUPPORT GROUP LLC (BAE SYSTEMS SAN DIEGO, CA) (Continued)

S106879063

Material Waste: Material
Hazardous Categories 1: PRESSURE RELEASE
Hazardous Categories 2: ACUTE

Permit Number: 109689
Update Date: 11/02/2012
Case Number: 7727-37-9
Name: COMPRESSED NITROGEN
Other Information: Not reported
Material Waste: Material
Hazardous Categories 1: PRESSURE RELEASE
Hazardous Categories 2: ACUTE

Permit Number: 109689
Update Date: 11/02/2012
Case Number: 7782-44-7
Name: COMPRESSED OXYGEN
Other Information: Not reported
Material Waste: Material
Hazardous Categories 1: PRESSURE RELEASE
Hazardous Categories 2: Not reported

Permit Number: 109689
Update Date: 11/02/2012
Case Number: Not reported
Name: COOLANT
Other Information: Not reported
Material Waste: Material
Hazardous Categories 1: ACUTE
Hazardous Categories 2: Not reported

Permit Number: 109689
Update Date: 11/02/2012
Case Number: 68476-34-6
Name: DIESEL
Other Information: Not reported
Material Waste: Material
Hazardous Categories 1: CHRONIC
Hazardous Categories 2: Not reported

Permit Number: 109689
Update Date: 11/02/2012
Case Number: 64873-34-6
Name: DIESEL FUEL # 2
Other Information: DIESEL FUEL # 2
Material Waste: Material
Hazardous Categories 1: ACUTE
Hazardous Categories 2: Not reported

Permit Number: 109689
Update Date: 11/02/2012
Case Number: Not reported
Name: GARNET ABRASIVE
Other Information: Not reported
Material Waste: Material
Hazardous Categories 1: ACUTE
Hazardous Categories 2: CHRONIC

Map ID
Direction
Distance
Elevation

MAP FINDINGS

Site

Database(s)

EDR ID Number
EPA ID Number

HII FLEET SUPPORT GROUP LLC (BAE SYSTEMS SAN DIEGO, CA) (Continued)

S106879063

Permit Number: 109689
Update Date: 11/02/2012
Case Number: Not reported
Name: GREASE, VARIOUS
Other Information: GREASE, VARIOUS
Material Waste: Material
Hazardous Categories 1: Not reported
Hazardous Categories 2: Not reported

Permit Number: 109689
Update Date: 11/02/2012
Case Number: Not reported
Name: LEAK DETECTOR
Other Information: LEAK DETECTOR
Material Waste: Material
Hazardous Categories 1: Not reported
Hazardous Categories 2: Not reported

Permit Number: 109689
Update Date: 11/02/2012
Case Number: 7440-37-1
Name: LIQUID ARGON
Other Information: LIQUID ARGON
Material Waste: Material
Hazardous Categories 1: PRESSURE RELEASE
Hazardous Categories 2: ACUTE

Permit Number: 109689
Update Date: 11/02/2012
Case Number: 7440-37-1
Name: LIQUID ARGON
Other Information: LIQUID ARGON
Material Waste: Material
Hazardous Categories 1: PRESSURE RELEASE
Hazardous Categories 2: ACUTE

Permit Number: 109689
Update Date: 11/02/2012
Case Number: 7440-37-1
Name: LIQUID ARGON
Other Information: LIQUID ARGON
Material Waste: Material
Hazardous Categories 1: PRESSURE RELEASE
Hazardous Categories 2: ACUTE

Permit Number: 109689
Update Date: 11/02/2012
Case Number: 7440-37-1
Name: LIQUID ARGON
Other Information: LIQUID ARGON
Material Waste: Material
Hazardous Categories 1: PRESSURE RELEASE
Hazardous Categories 2: ACUTE

Permit Number: 109689
Update Date: 11/02/2012
Case Number: 124-38-9

Map ID
Direction
Distance
Elevation

MAP FINDINGS

Site

Database(s)

EDR ID Number
EPA ID Number

HII FLEET SUPPORT GROUP LLC (BAE SYSTEMS SAN DIEGO, CA) (Continued)

S106879063

Name: LIQUID CARBON DIOXIDE
Other Information: LIQUID CARBON DIOXIDE
Material Waste: Material
Hazardous Categories 1: PRESSURE RELEASE
Hazardous Categories 2: ACUTE

Permit Number: 109689
Update Date: 11/02/2012
Case Number: 124-38-9

Name: LIQUID CARBON DIOXIDE
Other Information: LIQUID CARBON DIOXIDE
Material Waste: Material
Hazardous Categories 1: PRESSURE RELEASE
Hazardous Categories 2: ACUTE

Permit Number: 109689
Update Date: 11/02/2012
Case Number: 124-38-9
Name: LIQUID CARBON DIOXIDE
Other Information: LIQUID CARBON DIOXIDE
Material Waste: Material
Hazardous Categories 1: PRESSURE RELEASE
Hazardous Categories 2: ACUTE

Permit Number: 109689
Update Date: 11/02/2012
Case Number: 7727-37-9
Name: LIQUID NITROGEN
Other Information: LIQUID NITROGEN
Material Waste: Material
Hazardous Categories 1: PRESSURE RELEASE
Hazardous Categories 2: ACUTE

Permit Number: 109689
Update Date: 11/02/2012
Case Number: 7782-44-7
Name: LIQUID OXYGEN
Other Information: LIQUID OXYGEN
Material Waste: Material
Hazardous Categories 1: PRESSURE RELEASE
Hazardous Categories 2: Not reported

Permit Number: 109689
Update Date: 11/02/2012
Case Number: 7782-44-7
Name: LIQUID OXYGEN
Other Information: LIQUID OXYGEN
Material Waste: Material
Hazardous Categories 1: PRESSURE RELEASE
Hazardous Categories 2: Not reported

Permit Number: 109689
Update Date: 11/02/2012
Case Number: 7782-44-7
Name: LIQUID OXYGEN
Other Information: LIQUID OXYGEN
Material Waste: Material

Map ID
Direction
Distance
Elevation

MAP FINDINGS

Site

Database(s)

EDR ID Number
EPA ID Number

HII FLEET SUPPORT GROUP LLC (BAE SYSTEMS SAN DIEGO, CA) (Continued)

S106879063

Hazardous Categories 1: PRESSURE RELEASE
Hazardous Categories 2: ACUTE

Permit Number: 109689
Update Date: 11/02/2012
Case Number: Not reported
Name: OIL, VARIOUS
Other Information: OIL, VARIOUS
Material Waste: Material
Hazardous Categories 1: Not reported
Hazardous Categories 2: Not reported

Permit Number: 109689
Update Date: 11/02/2012
Case Number: Not reported
Name: OIL, VARIOUS
Other Information: OIL, VARIOUS
Material Waste: Material
Hazardous Categories 1: Not reported
Hazardous Categories 2: Not reported

Permit Number: 109689
Update Date: 11/02/2012
Case Number: Not reported
Name: OIL, VARIOUS
Other Information: OIL, VARIOUS
Material Waste: Material
Hazardous Categories 1: Not reported
Hazardous Categories 2: Not reported

Permit Number: 109689
Update Date: 11/02/2012
Case Number: Not reported
Name: PAINT ACRYLIC
Other Information: PAINT ACRYLIC
Material Waste: Material
Hazardous Categories 1: ACUTE
Hazardous Categories 2: Not reported

Permit Number: 109689
Update Date: 11/02/2012
Case Number: Not reported
Name: PAINT ALKYD
Other Information: PAINT ALKYD
Material Waste: Material
Hazardous Categories 1: ACUTE
Hazardous Categories 2: Not reported

Permit Number: 109689
Update Date: 11/02/2012
Case Number: Not reported
Name: PAINT ALKYD
Other Information: PAINT ALKYD
Material Waste: Material
Hazardous Categories 1: ACUTE
Hazardous Categories 2: Not reported

Map ID
Direction
Distance
Elevation

MAP FINDINGS

Site

Database(s)

EDR ID Number
EPA ID Number

HII FLEET SUPPORT GROUP LLC (BAE SYSTEMS SAN DIEGO, CA) (Continued)

S106879063

Permit Number: 109689
Update Date: 11/02/2012
Case Number: Not reported
Name: PAINT EPOXY
Other Information: PAINT EPOXY
Material Waste: Material
Hazardous Categories 1: Not reported
Hazardous Categories 2: Not reported

Permit Number: 109689
Update Date: 11/02/2012
Case Number: Not reported
Name: PAINT EPOXY
Other Information: PAINT EPOXY
Material Waste: Material
Hazardous Categories 1: ACUTE
Hazardous Categories 2: Not reported

Permit Number: 109689
Update Date: 11/02/2012
Case Number: Not reported
Name: PAINT URETHANE
Other Information: PAINT URETHANE
Material Waste: Material
Hazardous Categories 1: Not reported
Hazardous Categories 2: Not reported

Permit Number: 109689
Update Date: 11/02/2012
Case Number: Not reported
Name: PAINT, ALKYD
Other Information: PAINT, ALKYD
Material Waste: Material
Hazardous Categories 1: ACUTE
Hazardous Categories 2: Not reported

Permit Number: 109689
Update Date: 11/02/2012
Case Number: Not reported
Name: PAINT, EPOXY
Other Information: PAINT, EPOXY
Material Waste: Material
Hazardous Categories 1: Not reported
Hazardous Categories 2: Not reported

Permit Number: 109689
Update Date: 11/02/2012
Case Number: 74-98-6
Name: PROPANE LPG
Other Information: PROPANE LPG
Material Waste: Material
Hazardous Categories 1: PRESSURE RELEASE
Hazardous Categories 2: Not reported

Permit Number: 109689
Update Date: 11/02/2012
Case Number: 74-98-6

Map ID
Direction
Distance
Elevation

MAP FINDINGS

Site

Database(s)

EDR ID Number
EPA ID Number

HII FLEET SUPPORT GROUP LLC (BAE SYSTEMS SAN DIEGO, CA) (Continued)

S106879063

Name: PROPANE LPG
Other Information: PROPANE LPG
Material Waste: Material
Hazardous Categories 1: PRESSURE RELEASE
Hazardous Categories 2: Not reported

Permit Number: 109689
Update Date: 11/02/2012
Case Number: Not reported
Name: REGULAR UNLEADED
Other Information: UNDERGROUND TANK 109689 T004
Material Waste: Material
Hazardous Categories 1: ACUTE
Hazardous Categories 2: Not reported

Permit Number: 109689
Update Date: 11/02/2012
Case Number: 1310-73-2
Name: SODIUM HYDROXIDE SLN, BETZ WATER TREATMENT
Other Information: Not reported
Material Waste: Material
Hazardous Categories 1: ACUTE
Hazardous Categories 2: CHRONIC

Permit Number: 109689
Update Date: 11/02/2012
Case Number: Not reported
Name: SOLVENT
Other Information: Not reported
Material Waste: Material
Hazardous Categories 1: ACUTE
Hazardous Categories 2: Not reported

Permit Number: 109689
Update Date: 11/02/2012
Case Number: Not reported
Name: SOLVENT
Other Information: SOLVENT
Material Waste: Material
Hazardous Categories 1: ACUTE
Hazardous Categories 2: Not reported

Permit Number: 109689
Update Date: 11/02/2012
Case Number: Not reported
Name: SOLVENT 40/60 MEK/MIBK
Other Information: SOLVENT 40/60 MEK/MIBK
Material Waste: Material
Hazardous Categories 1: ACUTE
Hazardous Categories 2: Not reported

Permit Number: 109689
Update Date: 11/02/2012
Case Number: Not reported
Name: STEEL SHOT ABRASIVE
Other Information: STEEL SHOT ABRASIVE
Material Waste: Material

Map ID
Direction
Distance
Elevation

MAP FINDINGS

Site

Database(s)

EDR ID Number
EPA ID Number

HII FLEET SUPPORT GROUP LLC (BAE SYSTEMS SAN DIEGO, CA) (Continued)

S106879063

Hazardous Categories 1: Not reported
Hazardous Categories 2: Not reported

Permit Number: 109689
Update Date: 11/02/2012
Case Number: 803-23-24
Name: STODDARD SOLVENT
Other Information: Not reported
Material Waste: Material
Hazardous Categories 1: CHRONIC
Hazardous Categories 2: Not reported

Permit Number: 109689
Update Date: 11/02/2012
Case Number: Not reported
Name: THINNER, VARIOUS
Other Information: THINNER, VARIOUS
Material Waste: Material
Hazardous Categories 1: ACUTE
Hazardous Categories 2: Not reported

Permit Number: 109689
Update Date: 11/02/2012
Case Number: Not reported
Name: WASTE 132 AQUEOUS SOL'N WITH METALS-
SPENT CHELATE
Other Information: SPENT CHELATE
Material Waste: Waste
Hazardous Categories 1: Not reported
Hazardous Categories 2: Not reported

Permit Number: 109689
Update Date: 11/02/2012
Case Number: Not reported
Name: WASTE 134 AQUEOUS SOL'N W/LESS 10% ORG
Other Information: FUEL, OIL, WATER
Material Waste: Waste
Hazardous Categories 1: Not reported
Hazardous Categories 2: Not reported

Permit Number: 109689
Update Date: 11/02/2012
Case Number: Not reported
Name: WASTE 135 UNSPECIFIED AQUEOUS SOL'N
Other Information: CITRIC SOLN-LINE CLEANING
Material Waste: Waste
Hazardous Categories 1: Not reported
Hazardous Categories 2: Not reported

Permit Number: 109689
Update Date: 11/02/2012
Case Number: Not reported
Name: WASTE 151 ASBESTOS CONTAINING WASTE
Other Information: Not reported
Material Waste: Waste
Hazardous Categories 1: Not reported
Hazardous Categories 2: Not reported

Map ID
Direction
Distance
Elevation

MAP FINDINGS

Site

Database(s)

EDR ID Number
EPA ID Number

HII FLEET SUPPORT GROUP LLC (BAE SYSTEMS SAN DIEGO, CA) (Continued)

S106879063

Permit Number: 109689
Update Date: 11/02/2012
Case Number: Not reported
Name: WASTE 172 METAL DUST & MACHINING WASTE
Other Information: DEBRIS
Material Waste: Waste
Hazardous Categories 1: Not reported
Hazardous Categories 2: Not reported

Permit Number: 109689
Update Date: 11/02/2012
Case Number: Not reported
Name: WASTE 181 INORGANIC SOLID WASTE (OTHER)
Other Information: SANDBLAST WASTE
Material Waste: Waste
Hazardous Categories 1: Not reported
Hazardous Categories 2: Not reported

Permit Number: 109689
Update Date: 11/02/2012
Case Number: Not reported
Name: WASTE 181 INORGANIC SOLID WASTE (OTHER)-BATTERIES
Other Information: BATTERIES
Material Waste: Waste
Hazardous Categories 1: Not reported
Hazardous Categories 2: Not reported

Permit Number: 109689
Update Date: 11/02/2012
Case Number: Not reported
Name: WASTE 181 INORGANIC SOLID WASTE (OTHER)-CAUSTIC
Other Information: CAUSTIC SPILL DEBRIS
Material Waste: Waste
Hazardous Categories 1: Not reported
Hazardous Categories 2: Not reported

Permit Number: 109689
Update Date: 11/02/2012
Case Number: Not reported
Name: WASTE 181 INORGANIC SOLID WASTE (OTHER)-TAR
Other Information: TAR, TALLOW, CEMENT
Material Waste: Waste
Hazardous Categories 1: Not reported
Hazardous Categories 2: Not reported

Permit Number: 109689
Update Date: 11/02/2012
Case Number: Not reported
Name: WASTE 214 UNSPEC SOLVENT MIXTURE
Other Information: MEK STILL BOTTOMS
Material Waste: Waste
Hazardous Categories 1: Not reported
Hazardous Categories 2: Not reported

Permit Number: 109689
Update Date: 11/02/2012
Case Number: Not reported

Map ID
Direction
Distance
Elevation

MAP FINDINGS

Site

Database(s)

EDR ID Number
EPA ID Number

HII FLEET SUPPORT GROUP LLC (BAE SYSTEMS SAN DIEGO, CA) (Continued)

S106879063

Name: WASTE 221 WASTE OIL & MIXED OIL
Other Information: OIL/COMBUSTIBLE LQD, DSL
Material Waste: Waste
Hazardous Categories 1: Not reported
Hazardous Categories 2: Not reported

Permit Number: 109689
Update Date: 11/02/2012
Case Number: Not reported
Name: WASTE 222 OIL/WATER SEPARATION SLUDGE
Other Information: OILY WATER (MANAGE AS HW)
Material Waste: Waste
Hazardous Categories 1: Not reported
Hazardous Categories 2: Not reported

Permit Number: 109689
Update Date: 11/02/2012
Case Number: Not reported
Name: WASTE 223 UNSPEC OIL CONTAINING WASTE
Other Information: NH BILGE WATER OFFSITE POTW (NAVY)
Material Waste: Waste
Hazardous Categories 1: Not reported
Hazardous Categories 2: Not reported

Permit Number: 109689
Update Date: 11/02/2012
Case Number: Not reported
Name: WASTE 241 TANK BOTTOM WASTE
Other Information: BAKER TANK SLUDGE/ OIL
Material Waste: Waste
Hazardous Categories 1: Not reported
Hazardous Categories 2: Not reported

Permit Number: 109689
Update Date: 11/02/2012
Case Number: Not reported
Name: WASTE 342 ORGANIC LIQUIDS W/METALS
Other Information: ANTIFREEZE SOLUTION
Material Waste: Waste
Hazardous Categories 1: Not reported
Hazardous Categories 2: Not reported

Permit Number: 109689
Update Date: 11/02/2012
Case Number: Not reported
Name: WASTE 343 UNSPEC ORGANIC LIQUID MIXTURE
Other Information: DIESEL, OIL TO NAVY (MATERIAL)
Material Waste: Waste
Hazardous Categories 1: Not reported
Hazardous Categories 2: Not reported

Permit Number: 109689
Update Date: 11/02/2012
Case Number: Not reported
Name: WASTE 352 ORGANIC SOLIDS (OTHER)
Other Information: OILY DEBRIS, RAGS
Material Waste: Waste

Map ID
Direction
Distance
Elevation

MAP FINDINGS

Site

Database(s)

EDR ID Number
EPA ID Number

HII FLEET SUPPORT GROUP LLC (BAE SYSTEMS SAN DIEGO, CA) (Continued)

S106879063

Hazardous Categories 1: Not reported
Hazardous Categories 2: Not reported

Permit Number: 109689
Update Date: 11/02/2012
Case Number: Not reported
Name: WASTE 352 ORGANIC SOLIDS (OTHER)
Other Information: PAINT CANS/DEBRIS
Material Waste: Waste
Hazardous Categories 1: Not reported
Hazardous Categories 2: Not reported

Permit Number: 109689
Update Date: 11/02/2012
Case Number: Not reported
Name: WASTE 352 ORGANIC SOLIDS (OTHER)-
Other Information: GREASE
Material Waste: Waste
Hazardous Categories 1: Not reported
Hazardous Categories 2: Not reported

Permit Number: 109689
Update Date: 11/02/2012
Case Number: Not reported
Name: WASTE 352 ORGANIC SOLIDS (OTHER)-
Other Information: PCB CONT DEBRIS
Material Waste: Waste
Hazardous Categories 1: Not reported
Hazardous Categories 2: Not reported

Permit Number: 109689
Update Date: 11/02/2012
Case Number: Not reported
Name: WASTE 352 ORGANIC SOLIDS (OTHER)--
Other Information: BURN TABLE SLAG
Material Waste: Waste
Hazardous Categories 1: Not reported
Hazardous Categories 2: Not reported

Permit Number: 109689
Update Date: 11/02/2012
Case Number: Not reported
Name: WASTE 352 ORGANIC SOLIDS (OTHER)-ADHESIVE
Other Information: ADHESIVE
Material Waste: Waste
Hazardous Categories 1: Not reported
Hazardous Categories 2: Not reported

Permit Number: 109689
Update Date: 11/02/2012
Case Number: Not reported
Name: WASTE 352 ORGANIC SOLIDS (OTHER)-PRESERVATIVE
Other Information: PRESERVATIVE-RAGS, PETROLATUM (WAX)
Material Waste: Waste
Hazardous Categories 1: Not reported
Hazardous Categories 2: Not reported

Map ID
Direction
Distance
Elevation

MAP FINDINGS

Site

Database(s)

EDR ID Number
EPA ID Number

HII FLEET SUPPORT GROUP LLC (BAE SYSTEMS SAN DIEGO, CA) (Continued)

S106879063

Permit Number: 109689
Update Date: 11/02/2012
Case Number: Not reported
Name: WASTE 461 PAINT SLUDGE
Other Information: PAINT SLUDGE
Material Waste: Waste
Hazardous Categories 1: Not reported
Hazardous Categories 2: Not reported

Permit Number: 109689
Update Date: 11/02/2012
Case Number: Not reported
Name: WASTE 791 LIQUIDS WITH PH <OR= 2-RYDLIME RINSATE
Other Information: RYDLIME RINSATE
Material Waste: Waste
Hazardous Categories 1: Not reported
Hazardous Categories 2: Not reported

Permit Number: 109689
Update Date: 11/02/2012
Case Number: Not reported
Name: WASTE 902 INFECTIOUS WASTE, SHARPS
Other Information: Not reported
Material Waste: Waste
Hazardous Categories 1: Not reported
Hazardous Categories 2: Not reported

Violations Active Permits:

Permit Number: 109689
Update Date: 11/02/2012
Inspection Date: 08/06/2007
Violation Code: 6HV0202
Violation: WASTE CONTAINER W/O LABELS
Violation Citation: Hazardous waste containers &/or tanks are missing labels, accumulation date and/or are improperly labeled. CCR 66262.34(a)(2); 66262.34(a)(3) & 66262.34(f)
Activity: ACTIVE

Permit Number: 109689
Update Date: 11/02/2012
Inspection Date: 08/06/2007
Violation Code: 6HV0142
Violation: DID NOT NOTIFY OF TIERED PERMITTING
Violation Citation: TIERED PERMITTING: Facility has failed to notify local CUPA and DTSC of eligible onsite treatment of hazardous waste. 25201(a)
Activity: ACTIVE

Permit Number: 109689
Update Date: 11/02/2012
Inspection Date: 08/08/2005
Violation Code: 6HV0202
Violation: WASTE CONTAINER W/O LABELS
Violation Citation: Hazardous waste containers &/or tanks are missing labels, accumulation date and/or are improperly labeled. CCR 66262.34(a)(2); 66262.34(a)(3) & 66262.34(f)
Activity: ACTIVE

Map ID
Direction
Distance
Elevation

MAP FINDINGS

Site

Database(s)

EDR ID Number
EPA ID Number

HII FLEET SUPPORT GROUP LLC (BAE SYSTEMS SAN DIEGO, CA) (Continued)

S106879063

Permit Number: 109689
Update Date: 11/02/2012
Inspection Date: 07/09/2012
Violation Code: 6HV3103
Violation: NO UST PLAN CHECK PERMIT OBTAINED
Violation Citation: UST repair/modify/closure permit not obtained .68.1004, 68.1005, 68.1009.5
Activity: ACTIVE

Permit Number: 109689
Update Date: 11/02/2012
Inspection Date: 07/09/2012
Violation Code: 6HV3115
Violation: NO 2NDARY CONTAINMT. TEST/REPAIRS
Violation Citation: Secondary containment testing not completed (passed) for all components &/or repairs to secondary containment components not completed. 25284.1, 25291(a)(2); 2637
Activity: ACTIVE

Permit Number: 109689
Update Date: 11/02/2012
Inspection Date: 07/09/2012
Violation Code: 6HV0201
Violation: WASTE CONTAINER NOT CLOSED
Violation Citation: Hazardous waste containers are not kept closed while in storage. CCR 66265.173(a)
Activity: ACTIVE

Permit Number: 109689
Update Date: 11/02/2012
Inspection Date: 07/09/2012
Violation Code: 6HV0207
Violation: FIRE/EXPLOSION/RELEASE NOT MINIMIZED
Violation Citation: Facility not maintained &/operated to minimize possibility of fire, explosion or release. CCR 66265.31
Activity: ACTIVE

Permit Number: 109689
Update Date: 11/02/2012
Inspection Date: 07/20/2010
Violation Code: 6HV0201
Violation: WASTE CONTAINER NOT CLOSED
Violation Citation: Hazardous waste containers are not kept closed while in storage. CCR 66265.173(a)
Activity: ACTIVE

Permit Number: 109689
Update Date: 11/02/2012
Inspection Date: 08/02/2011
Violation Code: 6HV0307
Violation: ILLEGAL DISPOSAL OF UNIVERSAL WASTE
Violation Citation: Disposal of universal waste to an unauthorized point. 25189.5(a); SQH:66273.11(a); LQH: 66273.31(a)
Activity: ACTIVE

Permit Number: 109689
Update Date: 11/02/2012

Map ID
Direction
Distance
Elevation

MAP FINDINGS

Site

Database(s)

EDR ID Number
EPA ID Number

HII FLEET SUPPORT GROUP LLC (BAE SYSTEMS SAN DIEGO, CA) (Continued)

S106879063

Inspection Date: 04/04/2003
Violation Code: 6HV3152
Violation: ALL MAINT/MONITOR RECORDS NOT AVAILABLE
Violation Citation: All maintenance/monitoring/calibration/ repair records not available.
25293; 2712 (b)
Activity: ACTIVE

Permit Number: 109689
Update Date: 11/02/2012
Inspection Date: 04/04/2003
Violation Code: 6HV0201
Violation: WASTE CONTAINER NOT CLOSED
Violation Citation: Hazardous waste containers are not kept closed while in storage. CCR
66265.173(a)
Activity: ACTIVE

Permit Number: 109689
Update Date: 11/02/2012
Inspection Date: 04/04/2003
Violation Code: 6HV0202
Violation: WASTE CONTAINER W/O LABELS
Violation Citation: Hazardous waste containers &/or tanks are missing labels, accumulation
date and/or are improperly labeled. CCR 66262.34(a)(2);
66262.34(a)(3) & 66262.34(f)
Activity: ACTIVE

Permit Number: 109689
Update Date: 11/02/2012
Inspection Date: 05/28/2004
Violation Code: 6HV0145
Violation: ERM REPORT NOT SUBMITTED TO HMD
Violation Citation: Excluded recyclable materials report not submitted biennially to HMD
&/or available. 25143.10
Activity: ACTIVE

Permit Number: 109689
Update Date: 11/02/2012
Inspection Date: 05/28/2004
Violation Code: 6HV3105
Violation: NO CURRENT FINANCIAL RESPONSIBILITY
Violation Citation: Current evidence of financial responsibility not available.
25292.2(a), 25299.33; 2809
Activity: ACTIVE

UST:

UST Name: UNDERGROUND TANK 109689 T001
Last Update: 2012-11-02 14:17:38
Permit Number: 109689
Tank Type: UNKNOWN
Additional Id: 1
Capacity Gallons: 9995
UST Contents: DIESEL
Other Content Info: DIESEL
Reg Status: REMOVED
Remove Close Date: 1989-03-02 00:00:00
Year Installed: 1983-01-01 00:00:00
Pipe Type: Not reported

Map ID
Direction
Distance
Elevation

MAP FINDINGS

Site

Database(s)

EDR ID Number
EPA ID Number

HII FLEET SUPPORT GROUP LLC (BAE SYSTEMS SAN DIEGO, CA) (Continued)

S106879063

Delivery System: Not reported
Monitor Code: 05
UST Monitor Method: SW TANK DW PIPE W/ POS SHUTOFF-ALARM ON LLD W/ SIRS:SIR ANALY
MONTHLY, TANK TEST BIENNIALLY, PIPE TEST ANN 0.1 G/HR OR MO 0.2 G/HR

UST Name: UNDERGROUND TANK 109689 T003
Last Update: 2012-11-02 14:17:38
Permit Number: 109689
Tank Type: SINGLE WALL
Additional Id: 2
Capacity Gallons: 9900
UST Contents: DIESEL
Other Content Info: DIESEL
Reg Status: CLOSED
Remove Close Date: 1997-01-24 00:00:00
Year Installed: Not reported
Pipe Type: SINGLE WALL
Delivery System: SUCTION
Monitor Code: 02
UST Monitor Method: SW TANK SW PRESSURE PIPE W/ RESTRICTIVE LLD W/ SIRS: SIR DATA
ANALYSIS MONTHLY, TANK TEST BIENNIALLY, PIPE TEST ANNUALLY

UST Name: UNDERGROUND TANK 109689 T004
Last Update: 2012-11-02 14:17:38
Permit Number: 109689
Tank Type: DOUBLE WALL
Additional Id: 1 RT2010
Capacity Gallons: 12000
UST Contents: REGULAR UNLEADED
Other Content Info: REGULAR UNLEADED
Reg Status: ACTIVE
Remove Close Date: Not reported
Year Installed: 1988-01-01 00:00:00
Pipe Type: DOUBLE WALL
Delivery System: SUCTION
Monitor Code: 21
UST Monitor Method: DW TANK DW SUCTION AND/ OR GRAVITY PIPING WITH INTERSTITIAL
MONITORS: INTERSTITIAL

UST Name: UNDERGROUND TANK 109689 T005
Last Update: 2012-11-02 14:17:38
Permit Number: 109689
Tank Type: DOUBLE WALL
Additional Id: NT1915/TR2010, RT3630
Capacity Gallons: 12000
UST Contents: DIESEL
Other Content Info: DIESEL
Reg Status: ACTIVE
Remove Close Date: Not reported
Year Installed: 1996-01-01 00:00:00
Pipe Type: DOUBLE WALL
Delivery System: PRESSURE
Monitor Code: 31B
UST Monitor Method: DW TANK, DW PRESSURIZED PIPE W/ DRY TANK ANNULAR; POSITIVE SHUT-OFF &
FAILSAFE, 3.0 LLD; UDC W/ MECHANICAL FLOAT

Map ID
Direction
Distance
Elevation

MAP FINDINGS

Site

Database(s)

EDR ID Number
EPA ID Number

HII FLEET SUPPORT GROUP LLC (BAE SYSTEMS SAN DIEGO, CA) (Continued)

S106879063

Name: HII FLEET SUPPORT GROUP LLC (BAE SYSTEMS SAN DIEGO, CA)
Address: 2205 E BELT ST 8
City,State,Zip: SAN DIEGO, CA 92113
Permit Number: Not reported
Business Type: Not reported
EPA Id Number: CAR000285320
APN: Not reported
Last HMMD Inspection: Not reported
Facility Telephone: (858) 522-6101
Permit Status: Permit Renewed
Permit Expiration: Not reported
Date Last Updated: 12/23/2020
Facility Owner: Not reported
Facility Mailing Address: 9444 Balboa Ave Ste 400, San Diego, CA 92123
Facility Mailing City: Not reported
Facility Mailing State: Not reported
Facility Mailing Zip: Not reported
UST Owner: N
Handle Regulated Hazmat: Not reported
Own Or Operate UST: Not reported
Subject To APSA: Not reported
Generate Haz Waste: Y
Treat Haz Waste: N
Generate Medical Waste: Not reported

Inspection Violation:

Record ID: DEH2017-HUPFP-003491
Permit Status: Permit Renewed
Active Permit: Y
Facility Id Number: 37-000-003491
Program Element: Hazardous Waste Generator
Inspection Type: Initial Inspection
Inspection Number: 5689686
Return To Compliance Date: 2017-10-19T00:00:00.000
Nov: No
Violation Classification: Minor
Underground Storage Tank Id: Not reported
Container/Tank Id: Not reported
Last Update: 2020-12-23T00:00:00.000
Inspection Date: 2017-10-18T14:26:00.000
Violation Code: HMD0138 Manifest signed by the TSDf not available for inspection. 22
CCR 66262.40(a)

Waste and Materials:

Record ID: DEH2017-HUPFP-003491
Permit Status: Permit Renewed
Active Permit: Y
Child Record Id: DEH2019-HWAST-0204678
Trade Secret: N
Hazardous Material Type: Not reported
Last Updated: 2020-03-14T04:19:11.000
Chemical Name: Not reported
Common Name: Paint Debris (i.e. paint chips, paint rollers, paint brushes, paint stirring sticks, paint cans, rags)
Case Number: Not reported

Record ID: DEH2017-HUPFP-003491
Permit Status: Permit Renewed

Map ID
Direction
Distance
Elevation

MAP FINDINGS

Site

Database(s)

EDR ID Number
EPA ID Number

HII FLEET SUPPORT GROUP LLC (BAE SYSTEMS SAN DIEGO, CA) (Continued)

S106879063

Active Permit: Y
Child Record Id: DEH2019-HWAST-0204679
Trade Secret: N
Hazardous Material Type: Not reported
Last Updated: 2020-03-14T04:19:11.000
Chemical Name: Oily Rags
Common Name: Oily Rags
Case Number: Not reported

Record ID: DEH2017-HUPFP-003491
Permit Status: Permit Renewed
Active Permit: Y
Child Record Id: DEH2020-HWAST-0244988
Trade Secret: N
Hazardous Material Type: Not reported
Last Updated: 2020-12-23T02:32:29.000
Chemical Name: Not reported
Common Name: Paint Debris (i.e. paint chips, paint rollers, paint brushes, paint stirring sticks, paint cans, rags)
Case Number: Not reported

Record ID: DEH2017-HUPFP-003491
Permit Status: Permit Renewed
Active Permit: Y
Child Record Id: DEH2019-HWAST-0180153
Trade Secret: N
Hazardous Material Type: Not reported
Last Updated: 2019-09-27T07:31:22.000
Chemical Name: Not reported
Common Name: Paint Debris (i.e. paint chips, paint rollers, paint brushes, paint stirring sticks, paint cans, rags)
Case Number: Not reported

Record ID: DEH2017-HUPFP-003491
Permit Status: Permit Renewed
Active Permit: Y
Child Record Id: DEH2020-HWAST-0244989
Trade Secret: N
Hazardous Material Type: Not reported
Last Updated: 2020-12-23T02:32:29.000
Chemical Name: Oily Rags
Common Name: Oily Rags
Case Number: Not reported

Record ID: DEH2017-HUPFP-003491
Permit Status: Permit Renewed
Active Permit: Y
Child Record Id: DEH2017-HWAST-0135529
Trade Secret: N
Hazardous Material Type: Not reported
Last Updated: 2018-01-16T17:10:38.000
Chemical Name: Not reported
Common Name: Paint Debris (i.e. paint chips, paint rollers, paint brushes, paint stirring sticks, paint cans, rags)
Case Number: Not reported

Record ID: DEH2017-HUPFP-003491
Permit Status: Permit Renewed
Active Permit: Y
Child Record Id: DEH2018-HWAST-0170140

Map ID
Direction
Distance
Elevation

MAP FINDINGS

Site

Database(s)

EDR ID Number
EPA ID Number

HII FLEET SUPPORT GROUP LLC (BAE SYSTEMS SAN DIEGO, CA) (Continued)

S106879063

Trade Secret: N
Hazardous Material Type: Not reported
Last Updated: 2018-10-25T17:20:25.000
Chemical Name: Not reported
Common Name: Paint Debris (i.e. paint chips, paint rollers, paint brushes, paint stirring sticks, paint cans, rags)
Case Number: Not reported

Name: BAE SYSTEMS
Address: 2205 E BELT /FOOT OF SAMPSON ST ST
City,State,Zip: SAN DIEGO, CA 92113
Permit Number: 109689
Business Type: 6HK71
EPA Id Number: CAD981172554
APN: 760-022-06-00
Last HMMD Inspection: 07/09/2012
Facility Telephone: 619-238-1000
Permit Status: OPEN
Permit Expiration: 01/31/2013
Date Last Updated: 11/02/2012
Facility Owner: BAE SYSTEMS
Facility Mailing Address: P O BOX 13308
Facility Mailing City: SAN DIEGO
Facility Mailing State: CA
Facility Mailing Zip: 92170-3308
UST Owner: BAE SYSTEMS SAN DIEGO SHIP REPAIR
Handle Regulated Hazmat: Y
Own Or Operate UST: Y
Subject To APSA: Not reported
Generate Haz Waste: Y
Treat Haz Waste: Y
Generate Medical Waste: Not reported

Inventory Active Permits (not SQG Medical):

Permit Number: 109689
Update Date: 11/02/2012
Case Number: 79-34-5
Name: 1,1,2,2-TETRACHLOROETHANE
Other Information: Not reported
Material Waste: Material
Hazardous Categories 1: ACUTE
Hazardous Categories 2: CHRONIC

Permit Number: 109689
Update Date: 11/02/2012
Case Number: Not reported
Name: AEROSOL PAINT
Other Information: Not reported
Material Waste: Material
Hazardous Categories 1: PRESSURE RELEASE
Hazardous Categories 2: Not reported

Permit Number: 109689
Update Date: 11/02/2012
Case Number: Not reported
Name: AEROSOL, SOLVENT
Other Information: Not reported
Material Waste: Material

Map ID
Direction
Distance
Elevation

MAP FINDINGS

Site

Database(s)

EDR ID Number
EPA ID Number

HII FLEET SUPPORT GROUP LLC (BAE SYSTEMS SAN DIEGO, CA) (Continued)

S106879063

Hazardous Categories 1: PRESSURE RELEASE
Hazardous Categories 2: Not reported

Permit Number: 109689
Update Date: 11/02/2012
Case Number: Not reported
Name: ANTIFREEZE
Other Information: Not reported
Material Waste: Material
Hazardous Categories 1: ACUTE
Hazardous Categories 2: CHRONIC

Permit Number: 109689
Update Date: 11/02/2012
Case Number: Not reported
Name: BOILER TREATMENT CHEMICALS
Other Information: Not reported
Material Waste: Material
Hazardous Categories 1: ACUTE
Hazardous Categories 2: Not reported

Permit Number: 109689
Update Date: 11/02/2012
Case Number: 124-38-9
Name: COMPRESSED CARBON DIOXIDE
Other Information: Not reported
Material Waste: Material
Hazardous Categories 1: PRESSURE RELEASE
Hazardous Categories 2: ACUTE

Permit Number: 109689
Update Date: 11/02/2012
Case Number: Not reported
Name: COMPRESSED GAS 75% ARGON 25% CARBON DIOXIDE
Other Information: Not reported
Material Waste: Material
Hazardous Categories 1: PRESSURE RELEASE
Hazardous Categories 2: ACUTE

Permit Number: 109689
Update Date: 11/02/2012
Case Number: Not reported
Name: COMPRESSED GAS 75% HELIUM 25% ARGON
Other Information: Not reported
Material Waste: Material
Hazardous Categories 1: ACUTE
Hazardous Categories 2: Not reported

Permit Number: 109689
Update Date: 11/02/2012
Case Number: Not reported
Name: COMPRESSED GAS COVERSIELD 8
Other Information: Not reported
Material Waste: Material
Hazardous Categories 1: Not reported
Hazardous Categories 2: Not reported

Map ID
Direction
Distance
Elevation

MAP FINDINGS

Site

Database(s)

EDR ID Number
EPA ID Number

HII FLEET SUPPORT GROUP LLC (BAE SYSTEMS SAN DIEGO, CA) (Continued)

S106879063

Permit Number: 109689
Update Date: 11/02/2012
Case Number: Not reported
Name: COMPRESSED GAS RARE GAS MIXTURE UN 1979
Other Information: Not reported
Material Waste: Material
Hazardous Categories 1: PRESSURE RELEASE
Hazardous Categories 2: Not reported

Permit Number: 109689
Update Date: 11/02/2012
Case Number: Not reported
Name: COMPRESSED GAS UN1956
Other Information: Not reported
Material Waste: Material
Hazardous Categories 1: PRESSURE RELEASE
Hazardous Categories 2: Not reported

Permit Number: 109689
Update Date: 11/02/2012
Case Number: 7440-59-7
Name: COMPRESSED HELIUM
Other Information: Not reported
Material Waste: Material
Hazardous Categories 1: PRESSURE RELEASE
Hazardous Categories 2: Not reported

Permit Number: 109689
Update Date: 11/02/2012
Case Number: 7727-37-9
Name: COMPRESSED NITROGEN
Other Information: Not reported
Material Waste: Material
Hazardous Categories 1: PRESSURE RELEASE
Hazardous Categories 2: ACUTE

Permit Number: 109689
Update Date: 11/02/2012
Case Number: 7727-37-9
Name: COMPRESSED NITROGEN
Other Information: Not reported
Material Waste: Material
Hazardous Categories 1: PRESSURE RELEASE
Hazardous Categories 2: ACUTE

Permit Number: 109689
Update Date: 11/02/2012
Case Number: 7782-44-7
Name: COMPRESSED OXYGEN
Other Information: Not reported
Material Waste: Material
Hazardous Categories 1: PRESSURE RELEASE
Hazardous Categories 2: Not reported

Permit Number: 109689
Update Date: 11/02/2012
Case Number: Not reported

Map ID
Direction
Distance
Elevation

MAP FINDINGS

Site

Database(s)

EDR ID Number
EPA ID Number

HII FLEET SUPPORT GROUP LLC (BAE SYSTEMS SAN DIEGO, CA) (Continued)

S106879063

Name: COOLANT
Other Information: Not reported
Material Waste: Material
Hazardous Categories 1: ACUTE
Hazardous Categories 2: Not reported

Permit Number: 109689
Update Date: 11/02/2012
Case Number: 68476-34-6
Name: DIESEL
Other Information: Not reported
Material Waste: Material
Hazardous Categories 1: CHRONIC
Hazardous Categories 2: Not reported

Permit Number: 109689
Update Date: 11/02/2012
Case Number: 64873-34-6
Name: DIESEL FUEL # 2
Other Information: DIESEL FUEL # 2
Material Waste: Material
Hazardous Categories 1: ACUTE
Hazardous Categories 2: Not reported

Permit Number: 109689
Update Date: 11/02/2012
Case Number: Not reported
Name: GARNET ABRASIVE
Other Information: Not reported
Material Waste: Material
Hazardous Categories 1: ACUTE
Hazardous Categories 2: CHRONIC

Permit Number: 109689
Update Date: 11/02/2012
Case Number: Not reported
Name: GREASE, VARIOUS
Other Information: GREASE, VARIOUS
Material Waste: Material
Hazardous Categories 1: Not reported
Hazardous Categories 2: Not reported

Permit Number: 109689
Update Date: 11/02/2012
Case Number: Not reported
Name: LEAK DETECTOR
Other Information: LEAK DETECTOR
Material Waste: Material
Hazardous Categories 1: Not reported
Hazardous Categories 2: Not reported

Permit Number: 109689
Update Date: 11/02/2012
Case Number: 7440-37-1
Name: LIQUID ARGON
Other Information: LIQUID ARGON
Material Waste: Material

Map ID
Direction
Distance
Elevation

MAP FINDINGS

Site

Database(s)

EDR ID Number
EPA ID Number

HII FLEET SUPPORT GROUP LLC (BAE SYSTEMS SAN DIEGO, CA) (Continued)

S106879063

Hazardous Categories 1: PRESSURE RELEASE
Hazardous Categories 2: ACUTE

Permit Number: 109689
Update Date: 11/02/2012
Case Number: 7440-37-1
Name: LIQUID ARGON
Other Information: LIQUID ARGON
Material Waste: Material
Hazardous Categories 1: PRESSURE RELEASE
Hazardous Categories 2: ACUTE

Permit Number: 109689
Update Date: 11/02/2012
Case Number: 7440-37-1
Name: LIQUID ARGON
Other Information: LIQUID ARGON
Material Waste: Material
Hazardous Categories 1: PRESSURE RELEASE
Hazardous Categories 2: ACUTE

Permit Number: 109689
Update Date: 11/02/2012
Case Number: 7440-37-1
Name: LIQUID ARGON
Other Information: LIQUID ARGON
Material Waste: Material
Hazardous Categories 1: PRESSURE RELEASE
Hazardous Categories 2: ACUTE

Permit Number: 109689
Update Date: 11/02/2012
Case Number: 124-38-9
Name: LIQUID CARBON DIOXIDE
Other Information: LIQUID CARBON DIOXIDE
Material Waste: Material
Hazardous Categories 1: PRESSURE RELEASE
Hazardous Categories 2: ACUTE

Permit Number: 109689
Update Date: 11/02/2012
Case Number: 124-38-9
Name: LIQUID CARBON DIOXIDE
Other Information: LIQUID CARBON DIOXIDE
Material Waste: Material
Hazardous Categories 1: PRESSURE RELEASE
Hazardous Categories 2: ACUTE

Permit Number: 109689
Update Date: 11/02/2012
Case Number: 124-38-9
Name: LIQUID CARBON DIOXIDE
Other Information: LIQUID CARBON DIOXIDE
Material Waste: Material
Hazardous Categories 1: PRESSURE RELEASE
Hazardous Categories 2: ACUTE

Map ID
Direction
Distance
Elevation

MAP FINDINGS

Site

Database(s)

EDR ID Number
EPA ID Number

HII FLEET SUPPORT GROUP LLC (BAE SYSTEMS SAN DIEGO, CA) (Continued)

S106879063

Permit Number: 109689
Update Date: 11/02/2012
Case Number: 7727-37-9
Name: LIQUID NITROGEN
Other Information: LIQUID NITROGEN
Material Waste: Material
Hazardous Categories 1: PRESSURE RELEASE
Hazardous Categories 2: ACUTE

Permit Number: 109689
Update Date: 11/02/2012
Case Number: 7782-44-7
Name: LIQUID OXYGEN
Other Information: LIQUID OXYGEN
Material Waste: Material
Hazardous Categories 1: PRESSURE RELEASE
Hazardous Categories 2: Not reported

Permit Number: 109689
Update Date: 11/02/2012
Case Number: 7782-44-7
Name: LIQUID OXYGEN
Other Information: LIQUID OXYGEN
Material Waste: Material
Hazardous Categories 1: PRESSURE RELEASE
Hazardous Categories 2: Not reported

Permit Number: 109689
Update Date: 11/02/2012
Case Number: 7782-44-7
Name: LIQUID OXYGEN
Other Information: LIQUID OXYGEN
Material Waste: Material
Hazardous Categories 1: PRESSURE RELEASE
Hazardous Categories 2: ACUTE

Permit Number: 109689
Update Date: 11/02/2012
Case Number: Not reported
Name: OIL, VARIOUS
Other Information: OIL, VARIOUS
Material Waste: Material
Hazardous Categories 1: Not reported
Hazardous Categories 2: Not reported

Permit Number: 109689
Update Date: 11/02/2012
Case Number: Not reported
Name: OIL, VARIOUS
Other Information: OIL, VARIOUS
Material Waste: Material
Hazardous Categories 1: Not reported
Hazardous Categories 2: Not reported

Permit Number: 109689
Update Date: 11/02/2012
Case Number: Not reported

Map ID
Direction
Distance
Elevation

MAP FINDINGS

Site

Database(s)

EDR ID Number
EPA ID Number

HII FLEET SUPPORT GROUP LLC (BAE SYSTEMS SAN DIEGO, CA) (Continued)

S106879063

Name: OIL, VARIOUS
Other Information: OIL, VARIOUS
Material Waste: Material
Hazardous Categories 1: Not reported
Hazardous Categories 2: Not reported

Permit Number: 109689
Update Date: 11/02/2012
Case Number: Not reported
Name: PAINT ACRYLIC
Other Information: PAINT ACRYLIC
Material Waste: Material
Hazardous Categories 1: ACUTE
Hazardous Categories 2: Not reported

Permit Number: 109689
Update Date: 11/02/2012
Case Number: Not reported
Name: PAINT ALKYD
Other Information: PAINT ALKYD
Material Waste: Material
Hazardous Categories 1: ACUTE
Hazardous Categories 2: Not reported

Permit Number: 109689
Update Date: 11/02/2012
Case Number: Not reported
Name: PAINT ALKYD
Other Information: PAINT ALKYD
Material Waste: Material
Hazardous Categories 1: ACUTE
Hazardous Categories 2: Not reported

Permit Number: 109689
Update Date: 11/02/2012
Case Number: Not reported
Name: PAINT EPOXY
Other Information: PAINT EPOXY
Material Waste: Material
Hazardous Categories 1: Not reported
Hazardous Categories 2: Not reported

Permit Number: 109689
Update Date: 11/02/2012
Case Number: Not reported
Name: PAINT EPOXY
Other Information: PAINT EPOXY
Material Waste: Material
Hazardous Categories 1: ACUTE
Hazardous Categories 2: Not reported

Permit Number: 109689
Update Date: 11/02/2012
Case Number: Not reported
Name: PAINT URETHANE
Other Information: PAINT URETHANE
Material Waste: Material

Map ID
Direction
Distance
Elevation

MAP FINDINGS

Site

Database(s)

EDR ID Number
EPA ID Number

HII FLEET SUPPORT GROUP LLC (BAE SYSTEMS SAN DIEGO, CA) (Continued)

S106879063

Hazardous Categories 1: Not reported
Hazardous Categories 2: Not reported

Permit Number: 109689
Update Date: 11/02/2012
Case Number: Not reported
Name: PAINT, ALKYD
Other Information: PAINT, ALKYD
Material Waste: Material
Hazardous Categories 1: ACUTE
Hazardous Categories 2: Not reported

Permit Number: 109689
Update Date: 11/02/2012
Case Number: Not reported
Name: PAINT, EPOXY
Other Information: PAINT, EPOXY
Material Waste: Material
Hazardous Categories 1: Not reported
Hazardous Categories 2: Not reported

Permit Number: 109689
Update Date: 11/02/2012
Case Number: 74-98-6
Name: PROPANE LPG
Other Information: PROPANE LPG
Material Waste: Material
Hazardous Categories 1: PRESSURE RELEASE
Hazardous Categories 2: Not reported

Permit Number: 109689
Update Date: 11/02/2012
Case Number: 74-98-6
Name: PROPANE LPG
Other Information: PROPANE LPG
Material Waste: Material
Hazardous Categories 1: PRESSURE RELEASE
Hazardous Categories 2: Not reported

Permit Number: 109689
Update Date: 11/02/2012
Case Number: Not reported
Name: REGULAR UNLEADED
Other Information: UNDERGROUND TANK 109689 T004
Material Waste: Material
Hazardous Categories 1: ACUTE
Hazardous Categories 2: Not reported

Permit Number: 109689
Update Date: 11/02/2012
Case Number: 1310-73-2
Name: SODIUM HYDROXIDE SLN, BETZ WATER TREATMENT
Other Information: Not reported
Material Waste: Material
Hazardous Categories 1: ACUTE
Hazardous Categories 2: CHRONIC

Map ID
Direction
Distance
Elevation

MAP FINDINGS

Site

Database(s)

EDR ID Number
EPA ID Number

HII FLEET SUPPORT GROUP LLC (BAE SYSTEMS SAN DIEGO, CA) (Continued)

S106879063

Permit Number: 109689
Update Date: 11/02/2012
Case Number: Not reported
Name: SOLVENT
Other Information: Not reported
Material Waste: Material
Hazardous Categories 1: ACUTE
Hazardous Categories 2: Not reported

Permit Number: 109689
Update Date: 11/02/2012
Case Number: Not reported
Name: SOLVENT
Other Information: SOLVENT
Material Waste: Material
Hazardous Categories 1: ACUTE
Hazardous Categories 2: Not reported

Permit Number: 109689
Update Date: 11/02/2012
Case Number: Not reported
Name: SOLVENT 40/60 MEK/MIBK
Other Information: SOLVENT 40/60 MEK/MIBK
Material Waste: Material
Hazardous Categories 1: ACUTE
Hazardous Categories 2: Not reported

Permit Number: 109689
Update Date: 11/02/2012
Case Number: Not reported
Name: STEEL SHOT ABRASIVE
Other Information: STEEL SHOT ABRASIVE
Material Waste: Material
Hazardous Categories 1: Not reported
Hazardous Categories 2: Not reported

Permit Number: 109689
Update Date: 11/02/2012
Case Number: 803-23-24
Name: STODDARD SOLVENT
Other Information: Not reported
Material Waste: Material
Hazardous Categories 1: CHRONIC
Hazardous Categories 2: Not reported

Permit Number: 109689
Update Date: 11/02/2012
Case Number: Not reported
Name: THINNER, VARIOUS
Other Information: THINNER, VARIOUS
Material Waste: Material
Hazardous Categories 1: ACUTE
Hazardous Categories 2: Not reported

Permit Number: 109689
Update Date: 11/02/2012
Case Number: Not reported

Map ID
Direction
Distance
Elevation

MAP FINDINGS

Site

Database(s)

EDR ID Number
EPA ID Number

HII FLEET SUPPORT GROUP LLC (BAE SYSTEMS SAN DIEGO, CA) (Continued)

S106879063

Name: WASTE 132 AQUEOUS SOL'N WITH METALS-
SPENT CHELATE
Other Information:
Material Waste: Waste
Hazardous Categories 1: Not reported
Hazardous Categories 2: Not reported

Permit Number: 109689
Update Date: 11/02/2012
Case Number: Not reported
Name: WASTE 134 AQUEOUS SOL'N W/LESS 10% ORG
Other Information: FUEL, OIL, WATER
Material Waste: Waste
Hazardous Categories 1: Not reported
Hazardous Categories 2: Not reported

Permit Number: 109689
Update Date: 11/02/2012
Case Number: Not reported
Name: WASTE 135 UNSPECIFIED AQUEOUS SOL'N
Other Information: CITRIC SOLN-LINE CLEANING
Material Waste: Waste
Hazardous Categories 1: Not reported
Hazardous Categories 2: Not reported

Permit Number: 109689
Update Date: 11/02/2012
Case Number: Not reported
Name: WASTE 151 ASBESTOS CONTAINING WASTE
Other Information: Not reported
Material Waste: Waste
Hazardous Categories 1: Not reported
Hazardous Categories 2: Not reported

Permit Number: 109689
Update Date: 11/02/2012
Case Number: Not reported
Name: WASTE 172 METAL DUST & MACHINING WASTE
Other Information: DEBRIS
Material Waste: Waste
Hazardous Categories 1: Not reported
Hazardous Categories 2: Not reported

Permit Number: 109689
Update Date: 11/02/2012
Case Number: Not reported
Name: WASTE 181 INORGANIC SOLID WASTE (OTHER)
Other Information: SANDBLAST WASTE
Material Waste: Waste
Hazardous Categories 1: Not reported
Hazardous Categories 2: Not reported

Permit Number: 109689
Update Date: 11/02/2012
Case Number: Not reported
Name: WASTE 181 INORGANIC SOLID WASTE (OTHER)-BATTERIES
Other Information: BATTERIES
Material Waste: Waste

Map ID
Direction
Distance
Elevation

MAP FINDINGS

Site

Database(s)

EDR ID Number
EPA ID Number

HII FLEET SUPPORT GROUP LLC (BAE SYSTEMS SAN DIEGO, CA) (Continued)

S106879063

Hazardous Categories 1: Not reported
Hazardous Categories 2: Not reported

Permit Number: 109689
Update Date: 11/02/2012
Case Number: Not reported
Name: WASTE 181 INORGANIC SOLID WASTE (OTHER)-CAUSTIC
Other Information: CAUSTIC SPILL DEBRIS
Material Waste: Waste
Hazardous Categories 1: Not reported
Hazardous Categories 2: Not reported

Permit Number: 109689
Update Date: 11/02/2012
Case Number: Not reported
Name: WASTE 181 INORGANIC SOLID WASTE (OTHER)-TAR
Other Information: TAR, TALLOW, CEMENT
Material Waste: Waste
Hazardous Categories 1: Not reported
Hazardous Categories 2: Not reported

Permit Number: 109689
Update Date: 11/02/2012
Case Number: Not reported
Name: WASTE 214 UNSPEC SOLVENT MIXTURE
Other Information: MEK STILL BOTTOMS
Material Waste: Waste
Hazardous Categories 1: Not reported
Hazardous Categories 2: Not reported

Permit Number: 109689
Update Date: 11/02/2012
Case Number: Not reported
Name: WASTE 221 WASTE OIL & MIXED OIL
Other Information: OIL/COMBUSTIBLE LQD, DSL
Material Waste: Waste
Hazardous Categories 1: Not reported
Hazardous Categories 2: Not reported

Permit Number: 109689
Update Date: 11/02/2012
Case Number: Not reported
Name: WASTE 222 OIL/WATER SEPARATION SLUDGE
Other Information: OILY WATER (MANAGE AS HW)
Material Waste: Waste
Hazardous Categories 1: Not reported
Hazardous Categories 2: Not reported

Permit Number: 109689
Update Date: 11/02/2012
Case Number: Not reported
Name: WASTE 223 UNSPEC OIL CONTAINING WASTE
Other Information: NH BILGE WATER OFFSITE POTW (NAVY)
Material Waste: Waste
Hazardous Categories 1: Not reported
Hazardous Categories 2: Not reported

Map ID
Direction
Distance
Elevation

MAP FINDINGS

Site

Database(s)

EDR ID Number
EPA ID Number

HII FLEET SUPPORT GROUP LLC (BAE SYSTEMS SAN DIEGO, CA) (Continued)

S106879063

Permit Number: 109689
Update Date: 11/02/2012
Case Number: Not reported
Name: WASTE 241 TANK BOTTOM WASTE
Other Information: BAKER TANK SLUDGE/ OIL
Material Waste: Waste
Hazardous Categories 1: Not reported
Hazardous Categories 2: Not reported

Permit Number: 109689
Update Date: 11/02/2012
Case Number: Not reported
Name: WASTE 342 ORGANIC LIQUIDS W/METALS
Other Information: ANTIFREEZE SOLUTION
Material Waste: Waste
Hazardous Categories 1: Not reported
Hazardous Categories 2: Not reported

Permit Number: 109689
Update Date: 11/02/2012
Case Number: Not reported
Name: WASTE 343 UNSPEC ORGANIC LIQUID MIXTURE
Other Information: DIESEL, OIL TO NAVY (MATERIAL)
Material Waste: Waste
Hazardous Categories 1: Not reported
Hazardous Categories 2: Not reported

Permit Number: 109689
Update Date: 11/02/2012
Case Number: Not reported
Name: WASTE 352 ORGANIC SOLIDS (OTHER)
Other Information: OILY DEBRIS, RAGS
Material Waste: Waste
Hazardous Categories 1: Not reported
Hazardous Categories 2: Not reported

Permit Number: 109689
Update Date: 11/02/2012
Case Number: Not reported
Name: WASTE 352 ORGANIC SOLIDS (OTHER)
Other Information: PAINT CANS/DEBRIS
Material Waste: Waste
Hazardous Categories 1: Not reported
Hazardous Categories 2: Not reported

Permit Number: 109689
Update Date: 11/02/2012
Case Number: Not reported
Name: WASTE 352 ORGANIC SOLIDS (OTHER)-
Other Information: GREASE
Material Waste: Waste
Hazardous Categories 1: Not reported
Hazardous Categories 2: Not reported

Permit Number: 109689
Update Date: 11/02/2012
Case Number: Not reported

Map ID
Direction
Distance
Elevation

MAP FINDINGS

Site

Database(s)

EDR ID Number
EPA ID Number

HII FLEET SUPPORT GROUP LLC (BAE SYSTEMS SAN DIEGO, CA) (Continued)

S106879063

Name: WASTE 352 ORGANIC SOLIDS (OTHER)-
Other Information: PCB CONT DEBRIS
Material Waste: Waste
Hazardous Categories 1: Not reported
Hazardous Categories 2: Not reported

Permit Number: 109689
Update Date: 11/02/2012
Case Number: Not reported
Name: WASTE 352 ORGANIC SOLIDS (OTHER)--
Other Information: BURN TABLE SLAG
Material Waste: Waste
Hazardous Categories 1: Not reported
Hazardous Categories 2: Not reported

Permit Number: 109689
Update Date: 11/02/2012
Case Number: Not reported
Name: WASTE 352 ORGANIC SOLIDS (OTHER)-ADHESIVE
Other Information: ADHESIVE
Material Waste: Waste
Hazardous Categories 1: Not reported
Hazardous Categories 2: Not reported

Permit Number: 109689
Update Date: 11/02/2012
Case Number: Not reported
Name: WASTE 352 ORGANIC SOLIDS (OTHER)-PRESERVATIVE
Other Information: PRESERVATE-RAGS, PETROLATUM (WAX)
Material Waste: Waste
Hazardous Categories 1: Not reported
Hazardous Categories 2: Not reported

Permit Number: 109689
Update Date: 11/02/2012
Case Number: Not reported
Name: WASTE 461 PAINT SLUDGE
Other Information: PAINT SLUDGE
Material Waste: Waste
Hazardous Categories 1: Not reported
Hazardous Categories 2: Not reported

Permit Number: 109689
Update Date: 11/02/2012
Case Number: Not reported
Name: WASTE 791 LIQUIDS WITH PH <OR= 2-RYDLIME RINSATE
Other Information: RYDLIME RINSATE
Material Waste: Waste
Hazardous Categories 1: Not reported
Hazardous Categories 2: Not reported

Permit Number: 109689
Update Date: 11/02/2012
Case Number: Not reported
Name: WASTE 902 INFECTIOUS WASTE, SHARPS
Other Information: Not reported
Material Waste: Waste

Map ID
Direction
Distance
Elevation

MAP FINDINGS

Site

Database(s)

EDR ID Number
EPA ID Number

HII FLEET SUPPORT GROUP LLC (BAE SYSTEMS SAN DIEGO, CA) (Continued)

S106879063

Hazardous Categories 1: Not reported
Hazardous Categories 2: Not reported

Violations Active Permits:

Permit Number: 109689
Update Date: 11/02/2012
Inspection Date: 08/06/2007
Violation Code: 6HV0202
Violation: WASTE CONTAINER W/O LABELS
Violation Citation: Hazardous waste containers &/or tanks are missing labels, accumulation date and/or are improperly labeled. CCR 66262.34(a)(2); 66262.34(a)(3) & 66262.34(f)
Activity: ACTIVE

Permit Number: 109689
Update Date: 11/02/2012
Inspection Date: 08/06/2007
Violation Code: 6HV0142
Violation: DID NOT NOTIFY OF TIERED PERMITTING
Violation Citation: TIERED PERMITTING: Facility has failed to notify local CUPA and DTSC of eligible onsite treatment of hazardous waste. 25201(a)
Activity: ACTIVE

Permit Number: 109689
Update Date: 11/02/2012
Inspection Date: 08/08/2005
Violation Code: 6HV0202
Violation: WASTE CONTAINER W/O LABELS
Violation Citation: Hazardous waste containers &/or tanks are missing labels, accumulation date and/or are improperly labeled. CCR 66262.34(a)(2); 66262.34(a)(3) & 66262.34(f)
Activity: ACTIVE

Permit Number: 109689
Update Date: 11/02/2012
Inspection Date: 07/09/2012
Violation Code: 6HV3103
Violation: NO UST PLAN CHECK PERMIT OBTAINED
Violation Citation: UST repair/modify/closure permit not obtained .68.1004, 68.1005, 68.1009.5
Activity: ACTIVE

Permit Number: 109689
Update Date: 11/02/2012
Inspection Date: 07/09/2012
Violation Code: 6HV3115
Violation: NO 2NDARY CONTAINMT. TEST/REPAIRS
Violation Citation: Secondary containment testing not completed (passed) for all components &/or repairs to secondary containment components not completed. 25284.1, 25291(a)(2); 2637
Activity: ACTIVE

Permit Number: 109689
Update Date: 11/02/2012
Inspection Date: 07/09/2012
Violation Code: 6HV0201
Violation: WASTE CONTAINER NOT CLOSED

Map ID
Direction
Distance
Elevation

MAP FINDINGS

Site

Database(s)

EDR ID Number
EPA ID Number

HII FLEET SUPPORT GROUP LLC (BAE SYSTEMS SAN DIEGO, CA) (Continued)

S106879063

Violation Citation: Hazardous waste containers are not kept closed while in storage. CCR 66265.173(a)

Activity: ACTIVE

Permit Number: 109689

Update Date: 11/02/2012

Inspection Date: 07/09/2012

Violation Code: 6HV0207

Violation: FIRE/EXPLOSION/RELEASE NOT MINIMIZED

Violation Citation: Facility not maintained &/operated to minimize possibility of fire, explosion or release. CCR 66265.31

Activity: ACTIVE

Permit Number: 109689

Update Date: 11/02/2012

Inspection Date: 07/20/2010

Violation Code: 6HV0201

Violation: WASTE CONTAINER NOT CLOSED

Violation Citation: Hazardous waste containers are not kept closed while in storage. CCR 66265.173(a)

Activity: ACTIVE

Permit Number: 109689

Update Date: 11/02/2012

Inspection Date: 08/02/2011

Violation Code: 6HV0307

Violation: ILLEGAL DISPOSAL OF UNIVERSAL WASTE

Violation Citation: Disposal of universal waste to an unauthorized point. 25189.5(a); SQH:66273.11(a); LQH: 66273.31(a)

Activity: ACTIVE

Permit Number: 109689

Update Date: 11/02/2012

Inspection Date: 04/04/2003

Violation Code: 6HV3152

Violation: ALL MAINT/MONITOR RECORDS NOT AVAILABLE

Violation Citation: All maintenance/monitoring/calibration/ repair records not available. 25293; 2712 (b)

Activity: ACTIVE

Permit Number: 109689

Update Date: 11/02/2012

Inspection Date: 04/04/2003

Violation Code: 6HV0201

Violation: WASTE CONTAINER NOT CLOSED

Violation Citation: Hazardous waste containers are not kept closed while in storage. CCR 66265.173(a)

Activity: ACTIVE

Permit Number: 109689

Update Date: 11/02/2012

Inspection Date: 04/04/2003

Violation Code: 6HV0202

Violation: WASTE CONTAINER W/O LABELS

Violation Citation: Hazardous waste containers &/or tanks are missing labels, accumulation date and/or are improperly labeled. CCR 66262.34(a)(2); 66262.34(a)(3) & 66262.34(f)

Map ID
Direction
Distance
Elevation

MAP FINDINGS

Site

Database(s)

EDR ID Number
EPA ID Number

HII FLEET SUPPORT GROUP LLC (BAE SYSTEMS SAN DIEGO, CA) (Continued)

S106879063

Activity: ACTIVE

Permit Number: 109689
Update Date: 11/02/2012
Inspection Date: 05/28/2004
Violation Code: 6HV0145
Violation: ERM REPORT NOT SUBMITTED TO HMD
Violation Citation: Excluded recyclable materials report not submitted biennially to HMD &/or available. 25143.10

Activity: ACTIVE

Permit Number: 109689
Update Date: 11/02/2012
Inspection Date: 05/28/2004
Violation Code: 6HV3105
Violation: NO CURRENT FINANCIAL RESPONSIBILITY
Violation Citation: Current evidence of financial responsibility not available. 25292.2(a), 25299.33; 2809

Activity: ACTIVE

UST:

UST Name: UNDERGROUND TANK 109689 T001
Last Update: 2012-11-02 14:17:38
Permit Number: 109689
Tank Type: UNKNOWN
Additional Id: 1
Capacity Gallons: 9995
UST Contents: DIESEL
Other Content Info: DIESEL
Reg Status: REMOVED
Remove Close Date: 1989-03-02 00:00:00
Year Installed: 1983-01-01 00:00:00
Pipe Type: Not reported
Delivery System: Not reported
Monitor Code: 05
UST Monitor Method: SW TANK DW PIPE W/ POS SHUTOFF-ALARM ON LLD W/ SIRS:SIR ANALY MONTHLY, TANK TEST BIENNIALY, PIPE TEST ANN 0.1 G/HR OR MO 0.2 G/HR

UST Name: UNDERGROUND TANK 109689 T003
Last Update: 2012-11-02 14:17:38
Permit Number: 109689
Tank Type: SINGLE WALL
Additional Id: 2
Capacity Gallons: 9900
UST Contents: DIESEL
Other Content Info: DIESEL
Reg Status: CLOSED
Remove Close Date: 1997-01-24 00:00:00
Year Installed: Not reported
Pipe Type: SINGLE WALL
Delivery System: SUCTION
Monitor Code: 02
UST Monitor Method: SW TANK SW PRESSURE PIPE W/ RESTRICTIVE LLD W/ SIRS: SIR DATA ANALYSIS MONTHLY, TANK TEST BIENNIALY, PIPE TEST ANNUALLY

UST Name: UNDERGROUND TANK 109689 T004
Last Update: 2012-11-02 14:17:38

Map ID
Direction
Distance
Elevation

MAP FINDINGS

Site

Database(s)

EDR ID Number
EPA ID Number

HII FLEET SUPPORT GROUP LLC (BAE SYSTEMS SAN DIEGO, CA) (Continued)

S106879063

Permit Number: 109689
Tank Type: DOUBLE WALL
Additional Id: 1 RT2010
Capacity Gallons: 12000
UST Contents: REGULAR UNLEADED
Other Content Info: REGULAR UNLEADED
Reg Status: ACTIVE
Remove Close Date: Not reported
Year Installed: 1988-01-01 00:00:00
Pipe Type: DOUBLE WALL
Delivery System: SUCTION
Monitor Code: 21
UST Monitor Method: DW TANK DW SUCTION AND/ OR GRAVITY PIPING WITH INTERSTITIAL MONITORS: INTERSTITIAL

UST Name: UNDERGROUND TANK 109689 T005
Last Update: 2012-11-02 14:17:38
Permit Number: 109689
Tank Type: DOUBLE WALL
Additional Id: NT1915/TR2010, RT3630
Capacity Gallons: 12000
UST Contents: DIESEL
Other Content Info: DIESEL
Reg Status: ACTIVE
Remove Close Date: Not reported
Year Installed: 1996-01-01 00:00:00
Pipe Type: DOUBLE WALL
Delivery System: PRESSURE
Monitor Code: 31B
UST Monitor Method: DW TANK, DW PRESSURIZED PIPE W/ DRY TANK ANNULAR; POSITIVE SHUT-OFF & FAILSAFE, 3.0 LLD; UDC W/ MECHANICAL FLOAT

Name: BAE SYSTEMS
Address: 2205 E BELT /FOOT OF SAMPSON ST ST
City,State,Zip: SAN DIEGO, CA 92113
Permit Number: 109689
Business Type: 6HK71
EPA Id Number: CAD981172554
APN: 760-022-06-00
Last HMMD Inspection: 07/09/2012
Facility Telephone: 619-238-1000
Permit Status: OPEN
Permit Expiration: 01/31/2013
Date Last Updated: 11/02/2012
Facility Owner: BAE SYSTEMS
Facility Mailing Address: P O BOX 13308
Facility Mailing City: SAN DIEGO
Facility Mailing State: CA
Facility Mailing Zip: 92170-3308
UST Owner: BAE SYSTEMS SAN DIEGO SHIP REPAIR
Handle Regulated Hazmat: Y
Own Or Operate UST: Y
Subject To APSA: Y
Generate Haz Waste: Y
Treat Haz Waste: N
Generate Medical Waste: Y

Map ID
Direction
Distance
Elevation

MAP FINDINGS

Site

Database(s)

EDR ID Number
EPA ID Number

HII FLEET SUPPORT GROUP LLC (BAE SYSTEMS SAN DIEGO, CA) (Continued)

S106879063

Inventory Active Permits (not SQG Medical):

Permit Number: 109689
Update Date: 11/02/2012
Case Number: 79-34-5
Name: 1,1,2,2-TETRACHLOROETHANE
Other Information: Not reported
Material Waste: Material
Hazardous Categories 1: ACUTE
Hazardous Categories 2: CHRONIC

Permit Number: 109689
Update Date: 11/02/2012
Case Number: Not reported
Name: AEROSOL PAINT
Other Information: Not reported
Material Waste: Material
Hazardous Categories 1: PRESSURE RELEASE
Hazardous Categories 2: Not reported

Permit Number: 109689
Update Date: 11/02/2012
Case Number: Not reported
Name: AEROSOL, SOLVENT
Other Information: Not reported
Material Waste: Material
Hazardous Categories 1: PRESSURE RELEASE
Hazardous Categories 2: Not reported

Permit Number: 109689
Update Date: 11/02/2012
Case Number: Not reported
Name: ANTIFREEZE
Other Information: Not reported
Material Waste: Material
Hazardous Categories 1: ACUTE
Hazardous Categories 2: CHRONIC

Permit Number: 109689
Update Date: 11/02/2012
Case Number: Not reported
Name: BOILER TREATMENT CHEMICALS
Other Information: Not reported
Material Waste: Material
Hazardous Categories 1: ACUTE
Hazardous Categories 2: Not reported

Permit Number: 109689
Update Date: 11/02/2012
Case Number: 124-38-9
Name: COMPRESSED CARBON DIOXIDE
Other Information: Not reported
Material Waste: Material
Hazardous Categories 1: PRESSURE RELEASE
Hazardous Categories 2: ACUTE

Permit Number: 109689
Update Date: 11/02/2012

Map ID
Direction
Distance
Elevation

MAP FINDINGS

Site

Database(s)

EDR ID Number
EPA ID Number

HII FLEET SUPPORT GROUP LLC (BAE SYSTEMS SAN DIEGO, CA) (Continued)

S106879063

Case Number: Not reported
Name: COMPRESSED GAS 75% ARGON 25% CARBON DIOXIDE
Other Information: Not reported
Material Waste: Material
Hazardous Categories 1: PRESSURE RELEASE
Hazardous Categories 2: ACUTE

Permit Number: 109689
Update Date: 11/02/2012
Case Number: Not reported
Name: COMPRESSED GAS 75% HELIUM 25% ARGON
Other Information: Not reported
Material Waste: Material
Hazardous Categories 1: ACUTE
Hazardous Categories 2: Not reported

Permit Number: 109689
Update Date: 11/02/2012
Case Number: Not reported
Name: COMPRESSED GAS COVERSIELD 8
Other Information: Not reported
Material Waste: Material
Hazardous Categories 1: Not reported
Hazardous Categories 2: Not reported

Permit Number: 109689
Update Date: 11/02/2012
Case Number: Not reported
Name: COMPRESSED GAS RARE GAS MIXTURE UN 1979
Other Information: Not reported
Material Waste: Material
Hazardous Categories 1: PRESSURE RELEASE
Hazardous Categories 2: Not reported

Permit Number: 109689
Update Date: 11/02/2012
Case Number: Not reported
Name: COMPRESSED GAS UN1956
Other Information: Not reported
Material Waste: Material
Hazardous Categories 1: PRESSURE RELEASE
Hazardous Categories 2: Not reported

Permit Number: 109689
Update Date: 11/02/2012
Case Number: 7440-59-7
Name: COMPRESSED HELIUM
Other Information: Not reported
Material Waste: Material
Hazardous Categories 1: PRESSURE RELEASE
Hazardous Categories 2: Not reported

Permit Number: 109689
Update Date: 11/02/2012
Case Number: 7727-37-9
Name: COMPRESSED NITROGEN
Other Information: Not reported

Map ID
Direction
Distance
Elevation

MAP FINDINGS

Site

Database(s)

EDR ID Number
EPA ID Number

HII FLEET SUPPORT GROUP LLC (BAE SYSTEMS SAN DIEGO, CA) (Continued)

S106879063

Material Waste: Material
Hazardous Categories 1: PRESSURE RELEASE
Hazardous Categories 2: ACUTE

Permit Number: 109689
Update Date: 11/02/2012
Case Number: 7727-37-9
Name: COMPRESSED NITROGEN
Other Information: Not reported
Material Waste: Material
Hazardous Categories 1: PRESSURE RELEASE
Hazardous Categories 2: ACUTE

Permit Number: 109689
Update Date: 11/02/2012
Case Number: 7782-44-7
Name: COMPRESSED OXYGEN
Other Information: Not reported
Material Waste: Material
Hazardous Categories 1: PRESSURE RELEASE
Hazardous Categories 2: Not reported

Permit Number: 109689
Update Date: 11/02/2012
Case Number: Not reported
Name: COOLANT
Other Information: Not reported
Material Waste: Material
Hazardous Categories 1: ACUTE
Hazardous Categories 2: Not reported

Permit Number: 109689
Update Date: 11/02/2012
Case Number: 68476-34-6
Name: DIESEL
Other Information: Not reported
Material Waste: Material
Hazardous Categories 1: CHRONIC
Hazardous Categories 2: Not reported

Permit Number: 109689
Update Date: 11/02/2012
Case Number: 64873-34-6
Name: DIESEL FUEL # 2
Other Information: DIESEL FUEL # 2
Material Waste: Material
Hazardous Categories 1: ACUTE
Hazardous Categories 2: Not reported

Permit Number: 109689
Update Date: 11/02/2012
Case Number: Not reported
Name: GARNET ABRASIVE
Other Information: Not reported
Material Waste: Material
Hazardous Categories 1: ACUTE
Hazardous Categories 2: CHRONIC

Map ID
Direction
Distance
Elevation

MAP FINDINGS

Site

Database(s)

EDR ID Number
EPA ID Number

HII FLEET SUPPORT GROUP LLC (BAE SYSTEMS SAN DIEGO, CA) (Continued)

S106879063

Permit Number: 109689
Update Date: 11/02/2012
Case Number: Not reported
Name: GREASE, VARIOUS
Other Information: GREASE, VARIOUS
Material Waste: Material
Hazardous Categories 1: Not reported
Hazardous Categories 2: Not reported

Permit Number: 109689
Update Date: 11/02/2012
Case Number: Not reported
Name: LEAK DETECTOR
Other Information: LEAK DETECTOR
Material Waste: Material
Hazardous Categories 1: Not reported
Hazardous Categories 2: Not reported

Permit Number: 109689
Update Date: 11/02/2012
Case Number: 7440-37-1
Name: LIQUID ARGON
Other Information: LIQUID ARGON
Material Waste: Material
Hazardous Categories 1: PRESSURE RELEASE
Hazardous Categories 2: ACUTE

Permit Number: 109689
Update Date: 11/02/2012
Case Number: 7440-37-1
Name: LIQUID ARGON
Other Information: LIQUID ARGON
Material Waste: Material
Hazardous Categories 1: PRESSURE RELEASE
Hazardous Categories 2: ACUTE

Permit Number: 109689
Update Date: 11/02/2012
Case Number: 7440-37-1
Name: LIQUID ARGON
Other Information: LIQUID ARGON
Material Waste: Material
Hazardous Categories 1: PRESSURE RELEASE
Hazardous Categories 2: ACUTE

Permit Number: 109689
Update Date: 11/02/2012
Case Number: 7440-37-1
Name: LIQUID ARGON
Other Information: LIQUID ARGON
Material Waste: Material
Hazardous Categories 1: PRESSURE RELEASE
Hazardous Categories 2: ACUTE

Permit Number: 109689
Update Date: 11/02/2012
Case Number: 124-38-9

Map ID
Direction
Distance
Elevation

MAP FINDINGS

Site

Database(s)

EDR ID Number
EPA ID Number

HII FLEET SUPPORT GROUP LLC (BAE SYSTEMS SAN DIEGO, CA) (Continued)

S106879063

Name: LIQUID CARBON DIOXIDE
Other Information: LIQUID CARBON DIOXIDE
Material Waste: Material
Hazardous Categories 1: PRESSURE RELEASE
Hazardous Categories 2: ACUTE

Permit Number: 109689
Update Date: 11/02/2012
Case Number: 124-38-9

Name: LIQUID CARBON DIOXIDE
Other Information: LIQUID CARBON DIOXIDE
Material Waste: Material
Hazardous Categories 1: PRESSURE RELEASE
Hazardous Categories 2: ACUTE

Permit Number: 109689
Update Date: 11/02/2012
Case Number: 124-38-9
Name: LIQUID CARBON DIOXIDE
Other Information: LIQUID CARBON DIOXIDE
Material Waste: Material
Hazardous Categories 1: PRESSURE RELEASE
Hazardous Categories 2: ACUTE

Permit Number: 109689
Update Date: 11/02/2012
Case Number: 7727-37-9
Name: LIQUID NITROGEN
Other Information: LIQUID NITROGEN
Material Waste: Material
Hazardous Categories 1: PRESSURE RELEASE
Hazardous Categories 2: ACUTE

Permit Number: 109689
Update Date: 11/02/2012
Case Number: 7782-44-7
Name: LIQUID OXYGEN
Other Information: LIQUID OXYGEN
Material Waste: Material
Hazardous Categories 1: PRESSURE RELEASE
Hazardous Categories 2: Not reported

Permit Number: 109689
Update Date: 11/02/2012
Case Number: 7782-44-7
Name: LIQUID OXYGEN
Other Information: LIQUID OXYGEN
Material Waste: Material
Hazardous Categories 1: PRESSURE RELEASE
Hazardous Categories 2: Not reported

Permit Number: 109689
Update Date: 11/02/2012
Case Number: 7782-44-7
Name: LIQUID OXYGEN
Other Information: LIQUID OXYGEN
Material Waste: Material

Map ID
Direction
Distance
Elevation

MAP FINDINGS

Site

Database(s)

EDR ID Number
EPA ID Number

HII FLEET SUPPORT GROUP LLC (BAE SYSTEMS SAN DIEGO, CA) (Continued)

S106879063

Hazardous Categories 1: PRESSURE RELEASE
Hazardous Categories 2: ACUTE

Permit Number: 109689
Update Date: 11/02/2012
Case Number: Not reported
Name: OIL, VARIOUS
Other Information: OIL, VARIOUS
Material Waste: Material
Hazardous Categories 1: Not reported
Hazardous Categories 2: Not reported

Permit Number: 109689
Update Date: 11/02/2012
Case Number: Not reported
Name: OIL, VARIOUS
Other Information: OIL, VARIOUS
Material Waste: Material
Hazardous Categories 1: Not reported
Hazardous Categories 2: Not reported

Permit Number: 109689
Update Date: 11/02/2012
Case Number: Not reported
Name: OIL, VARIOUS
Other Information: OIL, VARIOUS
Material Waste: Material
Hazardous Categories 1: Not reported
Hazardous Categories 2: Not reported

Permit Number: 109689
Update Date: 11/02/2012
Case Number: Not reported
Name: PAINT ACRYLIC
Other Information: PAINT ACRYLIC
Material Waste: Material
Hazardous Categories 1: ACUTE
Hazardous Categories 2: Not reported

Permit Number: 109689
Update Date: 11/02/2012
Case Number: Not reported
Name: PAINT ALKYD
Other Information: PAINT ALKYD
Material Waste: Material
Hazardous Categories 1: ACUTE
Hazardous Categories 2: Not reported

Permit Number: 109689
Update Date: 11/02/2012
Case Number: Not reported
Name: PAINT ALKYD
Other Information: PAINT ALKYD
Material Waste: Material
Hazardous Categories 1: ACUTE
Hazardous Categories 2: Not reported

Map ID
Direction
Distance
Elevation

MAP FINDINGS

Site

Database(s)

EDR ID Number
EPA ID Number

HII FLEET SUPPORT GROUP LLC (BAE SYSTEMS SAN DIEGO, CA) (Continued)

S106879063

Permit Number: 109689
Update Date: 11/02/2012
Case Number: Not reported
Name: PAINT EPOXY
Other Information: PAINT EPOXY
Material Waste: Material
Hazardous Categories 1: Not reported
Hazardous Categories 2: Not reported

Permit Number: 109689
Update Date: 11/02/2012
Case Number: Not reported
Name: PAINT EPOXY
Other Information: PAINT EPOXY
Material Waste: Material
Hazardous Categories 1: ACUTE
Hazardous Categories 2: Not reported

Permit Number: 109689
Update Date: 11/02/2012
Case Number: Not reported
Name: PAINT URETHANE
Other Information: PAINT URETHANE
Material Waste: Material
Hazardous Categories 1: Not reported
Hazardous Categories 2: Not reported

Permit Number: 109689
Update Date: 11/02/2012
Case Number: Not reported
Name: PAINT, ALKYD
Other Information: PAINT, ALKYD
Material Waste: Material
Hazardous Categories 1: ACUTE
Hazardous Categories 2: Not reported

Permit Number: 109689
Update Date: 11/02/2012
Case Number: Not reported
Name: PAINT, EPOXY
Other Information: PAINT, EPOXY
Material Waste: Material
Hazardous Categories 1: Not reported
Hazardous Categories 2: Not reported

Permit Number: 109689
Update Date: 11/02/2012
Case Number: 74-98-6
Name: PROPANE LPG
Other Information: PROPANE LPG
Material Waste: Material
Hazardous Categories 1: PRESSURE RELEASE
Hazardous Categories 2: Not reported

Permit Number: 109689
Update Date: 11/02/2012
Case Number: 74-98-6

Map ID
Direction
Distance
Elevation

MAP FINDINGS

Site

Database(s)

EDR ID Number
EPA ID Number

HII FLEET SUPPORT GROUP LLC (BAE SYSTEMS SAN DIEGO, CA) (Continued)

S106879063

Name: PROPANE LPG
Other Information: PROPANE LPG
Material Waste: Material
Hazardous Categories 1: PRESSURE RELEASE
Hazardous Categories 2: Not reported

Permit Number: 109689
Update Date: 11/02/2012
Case Number: Not reported
Name: REGULAR UNLEADED
Other Information: UNDERGROUND TANK 109689 T004
Material Waste: Material
Hazardous Categories 1: ACUTE
Hazardous Categories 2: Not reported

Permit Number: 109689
Update Date: 11/02/2012
Case Number: 1310-73-2
Name: SODIUM HYDROXIDE SLN, BETZ WATER TREATMENT
Other Information: Not reported
Material Waste: Material
Hazardous Categories 1: ACUTE
Hazardous Categories 2: CHRONIC

Permit Number: 109689
Update Date: 11/02/2012
Case Number: Not reported
Name: SOLVENT
Other Information: Not reported
Material Waste: Material
Hazardous Categories 1: ACUTE
Hazardous Categories 2: Not reported

Permit Number: 109689
Update Date: 11/02/2012
Case Number: Not reported
Name: SOLVENT
Other Information: SOLVENT
Material Waste: Material
Hazardous Categories 1: ACUTE
Hazardous Categories 2: Not reported

Permit Number: 109689
Update Date: 11/02/2012
Case Number: Not reported
Name: SOLVENT 40/60 MEK/MIBK
Other Information: SOLVENT 40/60 MEK/MIBK
Material Waste: Material
Hazardous Categories 1: ACUTE
Hazardous Categories 2: Not reported

Permit Number: 109689
Update Date: 11/02/2012
Case Number: Not reported
Name: STEEL SHOT ABRASIVE
Other Information: STEEL SHOT ABRASIVE
Material Waste: Material

Map ID
Direction
Distance
Elevation

MAP FINDINGS

Site

Database(s)

EDR ID Number
EPA ID Number

HII FLEET SUPPORT GROUP LLC (BAE SYSTEMS SAN DIEGO, CA) (Continued)

S106879063

Hazardous Categories 1: Not reported
Hazardous Categories 2: Not reported

Permit Number: 109689
Update Date: 11/02/2012
Case Number: 803-23-24
Name: STODDARD SOLVENT
Other Information: Not reported
Material Waste: Material
Hazardous Categories 1: CHRONIC
Hazardous Categories 2: Not reported

Permit Number: 109689
Update Date: 11/02/2012
Case Number: Not reported
Name: THINNER, VARIOUS
Other Information: THINNER, VARIOUS
Material Waste: Material
Hazardous Categories 1: ACUTE
Hazardous Categories 2: Not reported

Permit Number: 109689
Update Date: 11/02/2012
Case Number: Not reported
Name: WASTE 132 AQUEOUS SOL'N WITH METALS-
SPENT CHELATE
Other Information: SPENT CHELATE
Material Waste: Waste
Hazardous Categories 1: Not reported
Hazardous Categories 2: Not reported

Permit Number: 109689
Update Date: 11/02/2012
Case Number: Not reported
Name: WASTE 134 AQUEOUS SOL'N W/LESS 10% ORG
Other Information: FUEL, OIL, WATER
Material Waste: Waste
Hazardous Categories 1: Not reported
Hazardous Categories 2: Not reported

Permit Number: 109689
Update Date: 11/02/2012
Case Number: Not reported
Name: WASTE 135 UNSPECIFIED AQUEOUS SOL'N
Other Information: CITRIC SOLN-LINE CLEANING
Material Waste: Waste
Hazardous Categories 1: Not reported
Hazardous Categories 2: Not reported

Permit Number: 109689
Update Date: 11/02/2012
Case Number: Not reported
Name: WASTE 151 ASBESTOS CONTAINING WASTE
Other Information: Not reported
Material Waste: Waste
Hazardous Categories 1: Not reported
Hazardous Categories 2: Not reported

Map ID
Direction
Distance
Elevation

MAP FINDINGS

Site

Database(s)

EDR ID Number
EPA ID Number

HII FLEET SUPPORT GROUP LLC (BAE SYSTEMS SAN DIEGO, CA) (Continued)

S106879063

Permit Number: 109689
Update Date: 11/02/2012
Case Number: Not reported
Name: WASTE 172 METAL DUST & MACHINING WASTE
Other Information: DEBRIS
Material Waste: Waste
Hazardous Categories 1: Not reported
Hazardous Categories 2: Not reported

Permit Number: 109689
Update Date: 11/02/2012
Case Number: Not reported
Name: WASTE 181 INORGANIC SOLID WASTE (OTHER)
Other Information: SANDBLAST WASTE
Material Waste: Waste
Hazardous Categories 1: Not reported
Hazardous Categories 2: Not reported

Permit Number: 109689
Update Date: 11/02/2012
Case Number: Not reported
Name: WASTE 181 INORGANIC SOLID WASTE (OTHER)-BATTERIES
Other Information: BATTERIES
Material Waste: Waste
Hazardous Categories 1: Not reported
Hazardous Categories 2: Not reported

Permit Number: 109689
Update Date: 11/02/2012
Case Number: Not reported
Name: WASTE 181 INORGANIC SOLID WASTE (OTHER)-CAUSTIC
Other Information: CAUSTIC SPILL DEBRIS
Material Waste: Waste
Hazardous Categories 1: Not reported
Hazardous Categories 2: Not reported

Permit Number: 109689
Update Date: 11/02/2012
Case Number: Not reported
Name: WASTE 181 INORGANIC SOLID WASTE (OTHER)-TAR
Other Information: TAR, TALLOW, CEMENT
Material Waste: Waste
Hazardous Categories 1: Not reported
Hazardous Categories 2: Not reported

Permit Number: 109689
Update Date: 11/02/2012
Case Number: Not reported
Name: WASTE 214 UNSPEC SOLVENT MIXTURE
Other Information: MEK STILL BOTTOMS
Material Waste: Waste
Hazardous Categories 1: Not reported
Hazardous Categories 2: Not reported

Permit Number: 109689
Update Date: 11/02/2012
Case Number: Not reported

Map ID
Direction
Distance
Elevation

MAP FINDINGS

Site

Database(s)

EDR ID Number
EPA ID Number

HII FLEET SUPPORT GROUP LLC (BAE SYSTEMS SAN DIEGO, CA) (Continued)

S106879063

Name: WASTE 221 WASTE OIL & MIXED OIL
Other Information: OIL/COMBUSTIBLE LQD, DSL
Material Waste: Waste
Hazardous Categories 1: Not reported
Hazardous Categories 2: Not reported

Permit Number: 109689
Update Date: 11/02/2012
Case Number: Not reported
Name: WASTE 222 OIL/WATER SEPARATION SLUDGE
Other Information: OILY WATER (MANAGE AS HW)
Material Waste: Waste
Hazardous Categories 1: Not reported
Hazardous Categories 2: Not reported

Permit Number: 109689
Update Date: 11/02/2012
Case Number: Not reported
Name: WASTE 223 UNSPEC OIL CONTAINING WASTE
Other Information: NH BILGE WATER OFFSITE POTW (NAVY)
Material Waste: Waste
Hazardous Categories 1: Not reported
Hazardous Categories 2: Not reported

Permit Number: 109689
Update Date: 11/02/2012
Case Number: Not reported
Name: WASTE 241 TANK BOTTOM WASTE
Other Information: BAKER TANK SLUDGE/ OIL
Material Waste: Waste
Hazardous Categories 1: Not reported
Hazardous Categories 2: Not reported

Permit Number: 109689
Update Date: 11/02/2012
Case Number: Not reported
Name: WASTE 342 ORGANIC LIQUIDS W/METALS
Other Information: ANTIFREEZE SOLUTION
Material Waste: Waste
Hazardous Categories 1: Not reported
Hazardous Categories 2: Not reported

Permit Number: 109689
Update Date: 11/02/2012
Case Number: Not reported
Name: WASTE 343 UNSPEC ORGANIC LIQUID MIXTURE
Other Information: DIESEL, OIL TO NAVY (MATERIAL)
Material Waste: Waste
Hazardous Categories 1: Not reported
Hazardous Categories 2: Not reported

Permit Number: 109689
Update Date: 11/02/2012
Case Number: Not reported
Name: WASTE 352 ORGANIC SOLIDS (OTHER)
Other Information: OILY DEBRIS, RAGS
Material Waste: Waste

Map ID
Direction
Distance
Elevation

MAP FINDINGS

Site

Database(s)

EDR ID Number
EPA ID Number

HII FLEET SUPPORT GROUP LLC (BAE SYSTEMS SAN DIEGO, CA) (Continued)

S106879063

Hazardous Categories 1: Not reported
Hazardous Categories 2: Not reported

Permit Number: 109689
Update Date: 11/02/2012
Case Number: Not reported
Name: WASTE 352 ORGANIC SOLIDS (OTHER)
Other Information: PAINT CANS/DEBRIS
Material Waste: Waste
Hazardous Categories 1: Not reported
Hazardous Categories 2: Not reported

Permit Number: 109689
Update Date: 11/02/2012
Case Number: Not reported
Name: WASTE 352 ORGANIC SOLIDS (OTHER)-
Other Information: GREASE
Material Waste: Waste
Hazardous Categories 1: Not reported
Hazardous Categories 2: Not reported

Permit Number: 109689
Update Date: 11/02/2012
Case Number: Not reported
Name: WASTE 352 ORGANIC SOLIDS (OTHER)-
Other Information: PCB CONT DEBRIS
Material Waste: Waste
Hazardous Categories 1: Not reported
Hazardous Categories 2: Not reported

Permit Number: 109689
Update Date: 11/02/2012
Case Number: Not reported
Name: WASTE 352 ORGANIC SOLIDS (OTHER)--
Other Information: BURN TABLE SLAG
Material Waste: Waste
Hazardous Categories 1: Not reported
Hazardous Categories 2: Not reported

Permit Number: 109689
Update Date: 11/02/2012
Case Number: Not reported
Name: WASTE 352 ORGANIC SOLIDS (OTHER)-ADHESIVE
Other Information: ADHESIVE
Material Waste: Waste
Hazardous Categories 1: Not reported
Hazardous Categories 2: Not reported

Permit Number: 109689
Update Date: 11/02/2012
Case Number: Not reported
Name: WASTE 352 ORGANIC SOLIDS (OTHER)-PRESERVATIVE
Other Information: PRESERVATE-RAGS, PETROLATUM (WAX)
Material Waste: Waste
Hazardous Categories 1: Not reported
Hazardous Categories 2: Not reported

Map ID
Direction
Distance
Elevation

MAP FINDINGS

Site

Database(s)

EDR ID Number
EPA ID Number

HII FLEET SUPPORT GROUP LLC (BAE SYSTEMS SAN DIEGO, CA) (Continued)

S106879063

Permit Number: 109689
Update Date: 11/02/2012
Case Number: Not reported
Name: WASTE 461 PAINT SLUDGE
Other Information: PAINT SLUDGE
Material Waste: Waste
Hazardous Categories 1: Not reported
Hazardous Categories 2: Not reported

Permit Number: 109689
Update Date: 11/02/2012
Case Number: Not reported
Name: WASTE 791 LIQUIDS WITH PH <OR= 2-RYDLIME RINSATE
Other Information: RYDLIME RINSATE
Material Waste: Waste
Hazardous Categories 1: Not reported
Hazardous Categories 2: Not reported

Permit Number: 109689
Update Date: 11/02/2012
Case Number: Not reported
Name: WASTE 902 INFECTIOUS WASTE, SHARPS
Other Information: Not reported
Material Waste: Waste
Hazardous Categories 1: Not reported
Hazardous Categories 2: Not reported

Violations Active Permits:

Permit Number: 109689
Update Date: 11/02/2012
Inspection Date: 08/06/2007
Violation Code: 6HV0202
Violation: WASTE CONTAINER W/O LABELS
Violation Citation: Hazardous waste containers &/or tanks are missing labels, accumulation date and/or are improperly labeled. CCR 66262.34(a)(2); 66262.34(a)(3) & 66262.34(f)
Activity: ACTIVE

Permit Number: 109689
Update Date: 11/02/2012
Inspection Date: 08/06/2007
Violation Code: 6HV0142
Violation: DID NOT NOTIFY OF TIERED PERMITTING
Violation Citation: TIERED PERMITTING: Facility has failed to notify local CUPA and DTSC of eligible onsite treatment of hazardous waste. 25201(a)
Activity: ACTIVE

Permit Number: 109689
Update Date: 11/02/2012
Inspection Date: 08/08/2005
Violation Code: 6HV0202
Violation: WASTE CONTAINER W/O LABELS
Violation Citation: Hazardous waste containers &/or tanks are missing labels, accumulation date and/or are improperly labeled. CCR 66262.34(a)(2); 66262.34(a)(3) & 66262.34(f)
Activity: ACTIVE

Map ID
Direction
Distance
Elevation

MAP FINDINGS

Site

Database(s)

EDR ID Number
EPA ID Number

HII FLEET SUPPORT GROUP LLC (BAE SYSTEMS SAN DIEGO, CA) (Continued)

S106879063

Permit Number: 109689
Update Date: 11/02/2012
Inspection Date: 07/09/2012
Violation Code: 6HV3103
Violation: NO UST PLAN CHECK PERMIT OBTAINED
Violation Citation: UST repair/modify/closure permit not obtained .68.1004, 68.1005, 68.1009.5
Activity: ACTIVE

Permit Number: 109689
Update Date: 11/02/2012
Inspection Date: 07/09/2012
Violation Code: 6HV3115
Violation: NO 2NDARY CONTAINMT. TEST/REPAIRS
Violation Citation: Secondary containment testing not completed (passed) for all components &/or repairs to secondary containment components not completed. 25284.1, 25291(a)(2); 2637
Activity: ACTIVE

Permit Number: 109689
Update Date: 11/02/2012
Inspection Date: 07/09/2012
Violation Code: 6HV0201
Violation: WASTE CONTAINER NOT CLOSED
Violation Citation: Hazardous waste containers are not kept closed while in storage. CCR 66265.173(a)
Activity: ACTIVE

Permit Number: 109689
Update Date: 11/02/2012
Inspection Date: 07/09/2012
Violation Code: 6HV0207
Violation: FIRE/EXPLOSION/RELEASE NOT MINIMIZED
Violation Citation: Facility not maintained &/operated to minimize possibility of fire, explosion or release. CCR 66265.31
Activity: ACTIVE

Permit Number: 109689
Update Date: 11/02/2012
Inspection Date: 07/20/2010
Violation Code: 6HV0201
Violation: WASTE CONTAINER NOT CLOSED
Violation Citation: Hazardous waste containers are not kept closed while in storage. CCR 66265.173(a)
Activity: ACTIVE

Permit Number: 109689
Update Date: 11/02/2012
Inspection Date: 08/02/2011
Violation Code: 6HV0307
Violation: ILLEGAL DISPOSAL OF UNIVERSAL WASTE
Violation Citation: Disposal of universal waste to an unauthorized point. 25189.5(a); SQH:66273.11(a); LQH: 66273.31(a)
Activity: ACTIVE

Permit Number: 109689
Update Date: 11/02/2012

Map ID
Direction
Distance
Elevation

MAP FINDINGS

Site

Database(s)

EDR ID Number
EPA ID Number

HII FLEET SUPPORT GROUP LLC (BAE SYSTEMS SAN DIEGO, CA) (Continued)

S106879063

Inspection Date: 04/04/2003
Violation Code: 6HV3152
Violation: ALL MAINT/MONITOR RECORDS NOT AVAILABLE
Violation Citation: All maintenance/monitoring/calibration/ repair records not available.
25293; 2712 (b)
Activity: ACTIVE

Permit Number: 109689
Update Date: 11/02/2012
Inspection Date: 04/04/2003
Violation Code: 6HV0201
Violation: WASTE CONTAINER NOT CLOSED
Violation Citation: Hazardous waste containers are not kept closed while in storage. CCR
66265.173(a)
Activity: ACTIVE

Permit Number: 109689
Update Date: 11/02/2012
Inspection Date: 04/04/2003
Violation Code: 6HV0202
Violation: WASTE CONTAINER W/O LABELS
Violation Citation: Hazardous waste containers &/or tanks are missing labels, accumulation
date and/or are improperly labeled. CCR 66262.34(a)(2);
66262.34(a)(3) & 66262.34(f)
Activity: ACTIVE

Permit Number: 109689
Update Date: 11/02/2012
Inspection Date: 05/28/2004
Violation Code: 6HV0145
Violation: ERM REPORT NOT SUBMITTED TO HMD
Violation Citation: Excluded recyclable materials report not submitted biennially to HMD
&/or available. 25143.10
Activity: ACTIVE

Permit Number: 109689
Update Date: 11/02/2012
Inspection Date: 05/28/2004
Violation Code: 6HV3105
Violation: NO CURRENT FINANCIAL RESPONSIBILITY
Violation Citation: Current evidence of financial responsibility not available.
25292.2(a), 25299.33; 2809
Activity: ACTIVE

UST:

UST Name: UNDERGROUND TANK 109689 T001
Last Update: 2012-11-02 14:17:38
Permit Number: 109689
Tank Type: UNKNOWN
Additional Id: 1
Capacity Gallons: 9995
UST Contents: DIESEL
Other Content Info: DIESEL
Reg Status: REMOVED
Remove Close Date: 1989-03-02 00:00:00
Year Installed: 1983-01-01 00:00:00
Pipe Type: Not reported

Map ID
Direction
Distance
Elevation

MAP FINDINGS

Site

Database(s)

EDR ID Number
EPA ID Number

HII FLEET SUPPORT GROUP LLC (BAE SYSTEMS SAN DIEGO, CA) (Continued)

S106879063

Delivery System: Not reported
Monitor Code: 05
UST Monitor Method: SW TANK DW PIPE W/ POS SHUTOFF-ALARM ON LLD W/ SIRS:SIR ANALY
MONTHLY, TANK TEST BIENNIALLY, PIPE TEST ANN 0.1 G/HR OR MO 0.2 G/HR

UST Name: UNDERGROUND TANK 109689 T003
Last Update: 2012-11-02 14:17:38
Permit Number: 109689
Tank Type: SINGLE WALL
Additional Id: 2
Capacity Gallons: 9900
UST Contents: DIESEL
Other Content Info: DIESEL
Reg Status: CLOSED
Remove Close Date: 1997-01-24 00:00:00
Year Installed: Not reported
Pipe Type: SINGLE WALL
Delivery System: SUCTION
Monitor Code: 02
UST Monitor Method: SW TANK SW PRESSURE PIPE W/ RESTRICTIVE LLD W/ SIRS: SIR DATA
ANALYSIS MONTHLY, TANK TEST BIENNIALLY, PIPE TEST ANNUALLY

UST Name: UNDERGROUND TANK 109689 T004
Last Update: 2012-11-02 14:17:38
Permit Number: 109689
Tank Type: DOUBLE WALL
Additional Id: 1 RT2010
Capacity Gallons: 12000
UST Contents: REGULAR UNLEADED
Other Content Info: REGULAR UNLEADED
Reg Status: ACTIVE
Remove Close Date: Not reported
Year Installed: 1988-01-01 00:00:00
Pipe Type: DOUBLE WALL
Delivery System: SUCTION
Monitor Code: 21
UST Monitor Method: DW TANK DW SUCTION AND/ OR GRAVITY PIPING WITH INTERSTITIAL
MONITORS: INTERSTITIAL

UST Name: UNDERGROUND TANK 109689 T005
Last Update: 2012-11-02 14:17:38
Permit Number: 109689
Tank Type: DOUBLE WALL
Additional Id: NT1915/TR2010, RT3630
Capacity Gallons: 12000
UST Contents: DIESEL
Other Content Info: DIESEL
Reg Status: ACTIVE
Remove Close Date: Not reported
Year Installed: 1996-01-01 00:00:00
Pipe Type: DOUBLE WALL
Delivery System: PRESSURE
Monitor Code: 31B
UST Monitor Method: DW TANK, DW PRESSURIZED PIPE W/ DRY TANK ANNULAR; POSITIVE SHUT-OFF &
FAILSAFE, 3.0 LLD; UDC W/ MECHANICAL FLOAT

Map ID
Direction
Distance
Elevation

MAP FINDINGS

Site

Database(s)

EDR ID Number
EPA ID Number

HII FLEET SUPPORT GROUP LLC (BAE SYSTEMS SAN DIEGO, CA) (Continued)

S106879063

Name: BAE SYSTEMS
Address: 2205 E BELT /FOOT OF SAMPSON ST ST
City,State,Zip: SAN DIEGO, CA 92113
Permit Number: 109689
Business Type: 6HK71
EPA Id Number: CAD981172554
APN: 760-022-06-00
Last HMMMD Inspection: 07/09/2012
Facility Telephone: 619-238-1000
Permit Status: OPEN
Permit Expiration: 01/31/2013
Date Last Updated: 11/02/2012
Facility Owner: BAE SYSTEMS
Facility Mailing Address: P O BOX 13308
Facility Mailing City: SAN DIEGO
Facility Mailing State: CA
Facility Mailing Zip: 92170-3308
UST Owner: BAE SYSTEMS SAN DIEGO SHIP REPAIR
Handle Regulated Hazmat: Y
Own Or Operate UST: Y
Subject To APSA: Y
Generate Haz Waste: Y
Treat Haz Waste: Y
Generate Medical Waste: Y

Inventory Active Permits (not SQG Medical):

Permit Number: 109689
Update Date: 11/02/2012
Case Number: 79-34-5
Name: 1,1,2,2-TETRACHLOROETHANE
Other Information: Not reported
Material Waste: Material
Hazardous Categories 1: ACUTE
Hazardous Categories 2: CHRONIC

Permit Number: 109689
Update Date: 11/02/2012
Case Number: Not reported
Name: AEROSOL PAINT
Other Information: Not reported
Material Waste: Material
Hazardous Categories 1: PRESSURE RELEASE
Hazardous Categories 2: Not reported

Permit Number: 109689
Update Date: 11/02/2012
Case Number: Not reported
Name: AEROSOL, SOLVENT
Other Information: Not reported
Material Waste: Material
Hazardous Categories 1: PRESSURE RELEASE
Hazardous Categories 2: Not reported

Permit Number: 109689
Update Date: 11/02/2012
Case Number: Not reported
Name: ANTIFREEZE
Other Information: Not reported

Map ID
Direction
Distance
Elevation

MAP FINDINGS

Site

Database(s)

EDR ID Number
EPA ID Number

HII FLEET SUPPORT GROUP LLC (BAE SYSTEMS SAN DIEGO, CA) (Continued)

S106879063

| | |
|-------------------------|---|
| Material Waste: | Material |
| Hazardous Categories 1: | ACUTE |
| Hazardous Categories 2: | CHRONIC |
| Permit Number: | 109689 |
| Update Date: | 11/02/2012 |
| Case Number: | Not reported |
| Name: | BOILER TREATMENT CHEMICALS |
| Other Information: | Not reported |
| Material Waste: | Material |
| Hazardous Categories 1: | ACUTE |
| Hazardous Categories 2: | Not reported |
| Permit Number: | 109689 |
| Update Date: | 11/02/2012 |
| Case Number: | 124-38-9 |
| Name: | COMPRESSED CARBON DIOXIDE |
| Other Information: | Not reported |
| Material Waste: | Material |
| Hazardous Categories 1: | PRESSURE RELEASE |
| Hazardous Categories 2: | ACUTE |
| Permit Number: | 109689 |
| Update Date: | 11/02/2012 |
| Case Number: | Not reported |
| Name: | COMPRESSED GAS 75% ARGON 25% CARBON DIOXIDE |
| Other Information: | Not reported |
| Material Waste: | Material |
| Hazardous Categories 1: | PRESSURE RELEASE |
| Hazardous Categories 2: | ACUTE |
| Permit Number: | 109689 |
| Update Date: | 11/02/2012 |
| Case Number: | Not reported |
| Name: | COMPRESSED GAS 75% HELIUM 25% ARGON |
| Other Information: | Not reported |
| Material Waste: | Material |
| Hazardous Categories 1: | ACUTE |
| Hazardous Categories 2: | Not reported |
| Permit Number: | 109689 |
| Update Date: | 11/02/2012 |
| Case Number: | Not reported |
| Name: | COMPRESSED GAS COVERSIELD 8 |
| Other Information: | Not reported |
| Material Waste: | Material |
| Hazardous Categories 1: | Not reported |
| Hazardous Categories 2: | Not reported |
| Permit Number: | 109689 |
| Update Date: | 11/02/2012 |
| Case Number: | Not reported |
| Name: | COMPRESSED GAS RARE GAS MIXTURE UN 1979 |
| Other Information: | Not reported |
| Material Waste: | Material |
| Hazardous Categories 1: | PRESSURE RELEASE |
| Hazardous Categories 2: | Not reported |

Map ID
Direction
Distance
Elevation

MAP FINDINGS

Site

Database(s)

EDR ID Number
EPA ID Number

HII FLEET SUPPORT GROUP LLC (BAE SYSTEMS SAN DIEGO, CA) (Continued)

S106879063

Permit Number: 109689
Update Date: 11/02/2012
Case Number: Not reported
Name: COMPRESSED GAS UN1956
Other Information: Not reported
Material Waste: Material
Hazardous Categories 1: PRESSURE RELEASE
Hazardous Categories 2: Not reported

Permit Number: 109689
Update Date: 11/02/2012
Case Number: 7440-59-7
Name: COMPRESSED HELIUM
Other Information: Not reported
Material Waste: Material
Hazardous Categories 1: PRESSURE RELEASE
Hazardous Categories 2: Not reported

Permit Number: 109689
Update Date: 11/02/2012
Case Number: 7727-37-9
Name: COMPRESSED NITROGEN
Other Information: Not reported
Material Waste: Material
Hazardous Categories 1: PRESSURE RELEASE
Hazardous Categories 2: ACUTE

Permit Number: 109689
Update Date: 11/02/2012
Case Number: 7727-37-9
Name: COMPRESSED NITROGEN
Other Information: Not reported
Material Waste: Material
Hazardous Categories 1: PRESSURE RELEASE
Hazardous Categories 2: ACUTE

Permit Number: 109689
Update Date: 11/02/2012
Case Number: 7782-44-7
Name: COMPRESSED OXYGEN
Other Information: Not reported
Material Waste: Material
Hazardous Categories 1: PRESSURE RELEASE
Hazardous Categories 2: Not reported

Permit Number: 109689
Update Date: 11/02/2012
Case Number: Not reported
Name: COOLANT
Other Information: Not reported
Material Waste: Material
Hazardous Categories 1: ACUTE
Hazardous Categories 2: Not reported

Permit Number: 109689
Update Date: 11/02/2012
Case Number: 68476-34-6

Map ID
Direction
Distance
Elevation

MAP FINDINGS

Site

Database(s)

EDR ID Number
EPA ID Number

HII FLEET SUPPORT GROUP LLC (BAE SYSTEMS SAN DIEGO, CA) (Continued)

S106879063

Name: DIESEL
Other Information: Not reported
Material Waste: Material
Hazardous Categories 1: CHRONIC
Hazardous Categories 2: Not reported

Permit Number: 109689
Update Date: 11/02/2012
Case Number: 64873-34-6
Name: DIESEL FUEL # 2
Other Information: DIESEL FUEL # 2
Material Waste: Material
Hazardous Categories 1: ACUTE
Hazardous Categories 2: Not reported

Permit Number: 109689
Update Date: 11/02/2012
Case Number: Not reported
Name: GARNET ABRASIVE
Other Information: Not reported
Material Waste: Material
Hazardous Categories 1: ACUTE
Hazardous Categories 2: CHRONIC

Permit Number: 109689
Update Date: 11/02/2012
Case Number: Not reported
Name: GREASE, VARIOUS
Other Information: GREASE, VARIOUS
Material Waste: Material
Hazardous Categories 1: Not reported
Hazardous Categories 2: Not reported

Permit Number: 109689
Update Date: 11/02/2012
Case Number: Not reported
Name: LEAK DETECTOR
Other Information: LEAK DETECTOR
Material Waste: Material
Hazardous Categories 1: Not reported
Hazardous Categories 2: Not reported

Permit Number: 109689
Update Date: 11/02/2012
Case Number: 7440-37-1
Name: LIQUID ARGON
Other Information: LIQUID ARGON
Material Waste: Material
Hazardous Categories 1: PRESSURE RELEASE
Hazardous Categories 2: ACUTE

Permit Number: 109689
Update Date: 11/02/2012
Case Number: 7440-37-1
Name: LIQUID ARGON
Other Information: LIQUID ARGON
Material Waste: Material

Map ID
Direction
Distance
Elevation

MAP FINDINGS

Site

Database(s)

EDR ID Number
EPA ID Number

HII FLEET SUPPORT GROUP LLC (BAE SYSTEMS SAN DIEGO, CA) (Continued)

S106879063

Hazardous Categories 1: PRESSURE RELEASE
Hazardous Categories 2: ACUTE

Permit Number: 109689
Update Date: 11/02/2012
Case Number: 7440-37-1
Name: LIQUID ARGON
Other Information: LIQUID ARGON
Material Waste: Material
Hazardous Categories 1: PRESSURE RELEASE
Hazardous Categories 2: ACUTE

Permit Number: 109689
Update Date: 11/02/2012
Case Number: 7440-37-1
Name: LIQUID ARGON
Other Information: LIQUID ARGON
Material Waste: Material
Hazardous Categories 1: PRESSURE RELEASE
Hazardous Categories 2: ACUTE

Permit Number: 109689
Update Date: 11/02/2012
Case Number: 124-38-9
Name: LIQUID CARBON DIOXIDE
Other Information: LIQUID CARBON DIOXIDE
Material Waste: Material
Hazardous Categories 1: PRESSURE RELEASE
Hazardous Categories 2: ACUTE

Permit Number: 109689
Update Date: 11/02/2012
Case Number: 124-38-9
Name: LIQUID CARBON DIOXIDE
Other Information: LIQUID CARBON DIOXIDE
Material Waste: Material
Hazardous Categories 1: PRESSURE RELEASE
Hazardous Categories 2: ACUTE

Permit Number: 109689
Update Date: 11/02/2012
Case Number: 124-38-9
Name: LIQUID CARBON DIOXIDE
Other Information: LIQUID CARBON DIOXIDE
Material Waste: Material
Hazardous Categories 1: PRESSURE RELEASE
Hazardous Categories 2: ACUTE

Permit Number: 109689
Update Date: 11/02/2012
Case Number: 7727-37-9
Name: LIQUID NITROGEN
Other Information: LIQUID NITROGEN
Material Waste: Material
Hazardous Categories 1: PRESSURE RELEASE
Hazardous Categories 2: ACUTE

Map ID
Direction
Distance
Elevation

MAP FINDINGS

Site

Database(s)

EDR ID Number
EPA ID Number

HII FLEET SUPPORT GROUP LLC (BAE SYSTEMS SAN DIEGO, CA) (Continued)

S106879063

Permit Number: 109689
Update Date: 11/02/2012
Case Number: 7782-44-7
Name: LIQUID OXYGEN
Other Information: LIQUID OXYGEN
Material Waste: Material
Hazardous Categories 1: PRESSURE RELEASE
Hazardous Categories 2: Not reported

Permit Number: 109689
Update Date: 11/02/2012
Case Number: 7782-44-7
Name: LIQUID OXYGEN
Other Information: LIQUID OXYGEN
Material Waste: Material
Hazardous Categories 1: PRESSURE RELEASE
Hazardous Categories 2: Not reported

Permit Number: 109689
Update Date: 11/02/2012
Case Number: 7782-44-7
Name: LIQUID OXYGEN
Other Information: LIQUID OXYGEN
Material Waste: Material
Hazardous Categories 1: PRESSURE RELEASE
Hazardous Categories 2: ACUTE

Permit Number: 109689
Update Date: 11/02/2012
Case Number: Not reported
Name: OIL, VARIOUS
Other Information: OIL, VARIOUS
Material Waste: Material
Hazardous Categories 1: Not reported
Hazardous Categories 2: Not reported

Permit Number: 109689
Update Date: 11/02/2012
Case Number: Not reported
Name: OIL, VARIOUS
Other Information: OIL, VARIOUS
Material Waste: Material
Hazardous Categories 1: Not reported
Hazardous Categories 2: Not reported

Permit Number: 109689
Update Date: 11/02/2012
Case Number: Not reported
Name: OIL, VARIOUS
Other Information: OIL, VARIOUS
Material Waste: Material
Hazardous Categories 1: Not reported
Hazardous Categories 2: Not reported

Permit Number: 109689
Update Date: 11/02/2012
Case Number: Not reported

Map ID
Direction
Distance
Elevation

MAP FINDINGS

Site

Database(s)

EDR ID Number
EPA ID Number

HII FLEET SUPPORT GROUP LLC (BAE SYSTEMS SAN DIEGO, CA) (Continued)

S106879063

Name: PAINT ACRYLIC
Other Information: PAINT ACRYLIC
Material Waste: Material
Hazardous Categories 1: ACUTE
Hazardous Categories 2: Not reported

Permit Number: 109689
Update Date: 11/02/2012
Case Number: Not reported
Name: PAINT ALKYD
Other Information: PAINT ALKYD
Material Waste: Material
Hazardous Categories 1: ACUTE
Hazardous Categories 2: Not reported

Permit Number: 109689
Update Date: 11/02/2012
Case Number: Not reported
Name: PAINT ALKYD
Other Information: PAINT ALKYD
Material Waste: Material
Hazardous Categories 1: ACUTE
Hazardous Categories 2: Not reported

Permit Number: 109689
Update Date: 11/02/2012
Case Number: Not reported
Name: PAINT EPOXY
Other Information: PAINT EPOXY
Material Waste: Material
Hazardous Categories 1: Not reported
Hazardous Categories 2: Not reported

Permit Number: 109689
Update Date: 11/02/2012
Case Number: Not reported
Name: PAINT EPOXY
Other Information: PAINT EPOXY
Material Waste: Material
Hazardous Categories 1: ACUTE
Hazardous Categories 2: Not reported

Permit Number: 109689
Update Date: 11/02/2012
Case Number: Not reported
Name: PAINT URETHANE
Other Information: PAINT URETHANE
Material Waste: Material
Hazardous Categories 1: Not reported
Hazardous Categories 2: Not reported

Permit Number: 109689
Update Date: 11/02/2012
Case Number: Not reported
Name: PAINT, ALKYD
Other Information: PAINT, ALKYD
Material Waste: Material

Map ID
Direction
Distance
Elevation

MAP FINDINGS

Site

Database(s)

EDR ID Number
EPA ID Number

HII FLEET SUPPORT GROUP LLC (BAE SYSTEMS SAN DIEGO, CA) (Continued)

S106879063

Hazardous Categories 1: ACUTE
Hazardous Categories 2: Not reported

Permit Number: 109689
Update Date: 11/02/2012
Case Number: Not reported
Name: PAINT, EPOXY
Other Information: PAINT, EPOXY
Material Waste: Material
Hazardous Categories 1: Not reported
Hazardous Categories 2: Not reported

Permit Number: 109689
Update Date: 11/02/2012
Case Number: 74-98-6
Name: PROPANE LPG
Other Information: PROPANE LPG
Material Waste: Material
Hazardous Categories 1: PRESSURE RELEASE
Hazardous Categories 2: Not reported

Permit Number: 109689
Update Date: 11/02/2012
Case Number: 74-98-6
Name: PROPANE LPG
Other Information: PROPANE LPG
Material Waste: Material
Hazardous Categories 1: PRESSURE RELEASE
Hazardous Categories 2: Not reported

Permit Number: 109689
Update Date: 11/02/2012
Case Number: Not reported
Name: REGULAR UNLEADED
Other Information: UNDERGROUND TANK 109689 T004
Material Waste: Material
Hazardous Categories 1: ACUTE
Hazardous Categories 2: Not reported

Permit Number: 109689
Update Date: 11/02/2012
Case Number: 1310-73-2
Name: SODIUM HYDROXIDE SLN, BETZ WATER TREATMENT
Other Information: Not reported
Material Waste: Material
Hazardous Categories 1: ACUTE
Hazardous Categories 2: CHRONIC

Permit Number: 109689
Update Date: 11/02/2012
Case Number: Not reported
Name: SOLVENT
Other Information: Not reported
Material Waste: Material
Hazardous Categories 1: ACUTE
Hazardous Categories 2: Not reported

Map ID
Direction
Distance
Elevation

MAP FINDINGS

Site

Database(s)

EDR ID Number
EPA ID Number

HII FLEET SUPPORT GROUP LLC (BAE SYSTEMS SAN DIEGO, CA) (Continued)

S106879063

Permit Number: 109689
Update Date: 11/02/2012
Case Number: Not reported
Name: SOLVENT
Other Information: SOLVENT
Material Waste: Material
Hazardous Categories 1: ACUTE
Hazardous Categories 2: Not reported

Permit Number: 109689
Update Date: 11/02/2012
Case Number: Not reported
Name: SOLVENT 40/60 MEK/MIBK
Other Information: SOLVENT 40/60 MEK/MIBK
Material Waste: Material
Hazardous Categories 1: ACUTE
Hazardous Categories 2: Not reported

Permit Number: 109689
Update Date: 11/02/2012
Case Number: Not reported
Name: STEEL SHOT ABRASIVE
Other Information: STEEL SHOT ABRASIVE
Material Waste: Material
Hazardous Categories 1: Not reported
Hazardous Categories 2: Not reported

Permit Number: 109689
Update Date: 11/02/2012
Case Number: 803-23-24
Name: STODDARD SOLVENT
Other Information: Not reported
Material Waste: Material
Hazardous Categories 1: CHRONIC
Hazardous Categories 2: Not reported

Permit Number: 109689
Update Date: 11/02/2012
Case Number: Not reported
Name: THINNER, VARIOUS
Other Information: THINNER, VARIOUS
Material Waste: Material
Hazardous Categories 1: ACUTE
Hazardous Categories 2: Not reported

Permit Number: 109689
Update Date: 11/02/2012
Case Number: Not reported
Name: WASTE 132 AQUEOUS SOL'N WITH METALS-
SPENT CHELATE
Other Information: SPENT CHELATE
Material Waste: Waste
Hazardous Categories 1: Not reported
Hazardous Categories 2: Not reported

Permit Number: 109689
Update Date: 11/02/2012
Case Number: Not reported

Map ID
Direction
Distance
Elevation

MAP FINDINGS

Site

Database(s)

EDR ID Number
EPA ID Number

HII FLEET SUPPORT GROUP LLC (BAE SYSTEMS SAN DIEGO, CA) (Continued)

S106879063

Name: WASTE 134 AQUEOUS SOL'N W/LESS 10% ORG
Other Information: FUEL, OIL, WATER
Material Waste: Waste
Hazardous Categories 1: Not reported
Hazardous Categories 2: Not reported

Permit Number: 109689
Update Date: 11/02/2012
Case Number: Not reported
Name: WASTE 135 UNSPECIFIED AQUEOUS SOL'N
Other Information: CITRIC SOLN-LINE CLEANING
Material Waste: Waste
Hazardous Categories 1: Not reported
Hazardous Categories 2: Not reported

Permit Number: 109689
Update Date: 11/02/2012
Case Number: Not reported
Name: WASTE 151 ASBESTOS CONTAINING WASTE
Other Information: Not reported
Material Waste: Waste
Hazardous Categories 1: Not reported
Hazardous Categories 2: Not reported

Permit Number: 109689
Update Date: 11/02/2012
Case Number: Not reported
Name: WASTE 172 METAL DUST & MACHINING WASTE
Other Information: DEBRIS
Material Waste: Waste
Hazardous Categories 1: Not reported
Hazardous Categories 2: Not reported

Permit Number: 109689
Update Date: 11/02/2012
Case Number: Not reported
Name: WASTE 181 INORGANIC SOLID WASTE (OTHER)
Other Information: SANDBLAST WASTE
Material Waste: Waste
Hazardous Categories 1: Not reported
Hazardous Categories 2: Not reported

Permit Number: 109689
Update Date: 11/02/2012
Case Number: Not reported
Name: WASTE 181 INORGANIC SOLID WASTE (OTHER)-BATTERIES
Other Information: BATTERIES
Material Waste: Waste
Hazardous Categories 1: Not reported
Hazardous Categories 2: Not reported

Permit Number: 109689
Update Date: 11/02/2012
Case Number: Not reported
Name: WASTE 181 INORGANIC SOLID WASTE (OTHER)-CAUSTIC
Other Information: CAUSTIC SPILL DEBRIS
Material Waste: Waste

Map ID
Direction
Distance
Elevation

MAP FINDINGS

Site

Database(s)

EDR ID Number
EPA ID Number

HII FLEET SUPPORT GROUP LLC (BAE SYSTEMS SAN DIEGO, CA) (Continued)

S106879063

Hazardous Categories 1: Not reported
Hazardous Categories 2: Not reported

Permit Number: 109689
Update Date: 11/02/2012
Case Number: Not reported
Name: WASTE 181 INORGANIC SOLID WASTE (OTHER)-TAR
Other Information: TAR, TALLOW, CEMENT
Material Waste: Waste
Hazardous Categories 1: Not reported
Hazardous Categories 2: Not reported

Permit Number: 109689
Update Date: 11/02/2012
Case Number: Not reported
Name: WASTE 214 UNSPEC SOLVENT MIXTURE
Other Information: MEK STILL BOTTOMS
Material Waste: Waste
Hazardous Categories 1: Not reported
Hazardous Categories 2: Not reported

Permit Number: 109689
Update Date: 11/02/2012
Case Number: Not reported
Name: WASTE 221 WASTE OIL & MIXED OIL
Other Information: OIL/COMBUSTIBLE LQD, DSL
Material Waste: Waste
Hazardous Categories 1: Not reported
Hazardous Categories 2: Not reported

Permit Number: 109689
Update Date: 11/02/2012
Case Number: Not reported
Name: WASTE 222 OIL/WATER SEPARATION SLUDGE
Other Information: OILY WATER (MANAGE AS HW)
Material Waste: Waste
Hazardous Categories 1: Not reported
Hazardous Categories 2: Not reported

Permit Number: 109689
Update Date: 11/02/2012
Case Number: Not reported
Name: WASTE 223 UNSPEC OIL CONTAINING WASTE
Other Information: NH BILGE WATER OFFSITE POTW (NAVY)
Material Waste: Waste
Hazardous Categories 1: Not reported
Hazardous Categories 2: Not reported

Permit Number: 109689
Update Date: 11/02/2012
Case Number: Not reported
Name: WASTE 241 TANK BOTTOM WASTE
Other Information: BAKER TANK SLUDGE/ OIL
Material Waste: Waste
Hazardous Categories 1: Not reported
Hazardous Categories 2: Not reported

Map ID
Direction
Distance
Elevation

MAP FINDINGS

Site

Database(s)

EDR ID Number
EPA ID Number

HII FLEET SUPPORT GROUP LLC (BAE SYSTEMS SAN DIEGO, CA) (Continued)

S106879063

Permit Number: 109689
Update Date: 11/02/2012
Case Number: Not reported
Name: WASTE 342 ORGANIC LIQUIDS W/METALS
Other Information: ANTIFREEZE SOLUTION
Material Waste: Waste
Hazardous Categories 1: Not reported
Hazardous Categories 2: Not reported

Permit Number: 109689
Update Date: 11/02/2012
Case Number: Not reported
Name: WASTE 343 UNSPEC ORGANIC LIQUID MIXTURE
Other Information: DIESEL, OIL TO NAVY (MATERIAL)
Material Waste: Waste
Hazardous Categories 1: Not reported
Hazardous Categories 2: Not reported

Permit Number: 109689
Update Date: 11/02/2012
Case Number: Not reported
Name: WASTE 352 ORGANIC SOLIDS (OTHER)
Other Information: OILY DEBRIS, RAGS
Material Waste: Waste
Hazardous Categories 1: Not reported
Hazardous Categories 2: Not reported

Permit Number: 109689
Update Date: 11/02/2012
Case Number: Not reported
Name: WASTE 352 ORGANIC SOLIDS (OTHER)
Other Information: PAINT CANS/DEBRIS
Material Waste: Waste
Hazardous Categories 1: Not reported
Hazardous Categories 2: Not reported

Permit Number: 109689
Update Date: 11/02/2012
Case Number: Not reported
Name: WASTE 352 ORGANIC SOLIDS (OTHER)-
Other Information: GREASE
Material Waste: Waste
Hazardous Categories 1: Not reported
Hazardous Categories 2: Not reported

Permit Number: 109689
Update Date: 11/02/2012
Case Number: Not reported
Name: WASTE 352 ORGANIC SOLIDS (OTHER)-
Other Information: PCB CONT DEBRIS
Material Waste: Waste
Hazardous Categories 1: Not reported
Hazardous Categories 2: Not reported

Permit Number: 109689
Update Date: 11/02/2012
Case Number: Not reported

Map ID
Direction
Distance
Elevation

MAP FINDINGS

Site

Database(s)

EDR ID Number
EPA ID Number

HII FLEET SUPPORT GROUP LLC (BAE SYSTEMS SAN DIEGO, CA) (Continued)

S106879063

Name: WASTE 352 ORGANIC SOLIDS (OTHER)--
Other Information: BURN TABLE SLAG
Material Waste: Waste
Hazardous Categories 1: Not reported
Hazardous Categories 2: Not reported

Permit Number: 109689
Update Date: 11/02/2012
Case Number: Not reported
Name: WASTE 352 ORGANIC SOLIDS (OTHER)-ADHESIVE
Other Information: ADHESIVE
Material Waste: Waste
Hazardous Categories 1: Not reported
Hazardous Categories 2: Not reported

Permit Number: 109689
Update Date: 11/02/2012
Case Number: Not reported
Name: WASTE 352 ORGANIC SOLIDS (OTHER)-PRESERVATIVE
Other Information: PRESERVATIVE-RAGS, PETROLATUM (WAX)
Material Waste: Waste
Hazardous Categories 1: Not reported
Hazardous Categories 2: Not reported

Permit Number: 109689
Update Date: 11/02/2012
Case Number: Not reported
Name: WASTE 461 PAINT SLUDGE
Other Information: PAINT SLUDGE
Material Waste: Waste
Hazardous Categories 1: Not reported
Hazardous Categories 2: Not reported

Permit Number: 109689
Update Date: 11/02/2012
Case Number: Not reported
Name: WASTE 791 LIQUIDS WITH PH <OR= 2-RYDLIME RINSATE
Other Information: RYDLIME RINSATE
Material Waste: Waste
Hazardous Categories 1: Not reported
Hazardous Categories 2: Not reported

Permit Number: 109689
Update Date: 11/02/2012
Case Number: Not reported
Name: WASTE 902 INFECTIOUS WASTE, SHARPS
Other Information: Not reported
Material Waste: Waste
Hazardous Categories 1: Not reported
Hazardous Categories 2: Not reported

Violations Active Permits:

Permit Number: 109689
Update Date: 11/02/2012
Inspection Date: 08/06/2007
Violation Code: 6HV0202
Violation: WASTE CONTAINER W/O LABELS

Map ID
Direction
Distance
Elevation

MAP FINDINGS

Site

Database(s)

EDR ID Number
EPA ID Number

HII FLEET SUPPORT GROUP LLC (BAE SYSTEMS SAN DIEGO, CA) (Continued)

S106879063

Violation Citation: Hazardous waste containers &/or tanks are missing labels, accumulation date and/or are improperly labeled. CCR 66262.34(a)(2); 66262.34(a)(3) & 66262.34(f)

Activity: ACTIVE

Permit Number: 109689
Update Date: 11/02/2012
Inspection Date: 08/06/2007
Violation Code: 6HV0142
Violation: DID NOT NOTIFY OF TIERED PERMITTING
Violation Citation: TIERED PERMITTING: Facility has failed to notify local CUPA and DTSC of eligible onsite treatment of hazardous waste. 25201(a)

Activity: ACTIVE

Permit Number: 109689
Update Date: 11/02/2012
Inspection Date: 08/08/2005
Violation Code: 6HV0202
Violation: WASTE CONTAINER W/O LABELS
Violation Citation: Hazardous waste containers &/or tanks are missing labels, accumulation date and/or are improperly labeled. CCR 66262.34(a)(2); 66262.34(a)(3) & 66262.34(f)

Activity: ACTIVE

Permit Number: 109689
Update Date: 11/02/2012
Inspection Date: 07/09/2012
Violation Code: 6HV3103
Violation: NO UST PLAN CHECK PERMIT OBTAINED
Violation Citation: UST repair/modify/closure permit not obtained .68.1004, 68.1005, 68.1009.5

Activity: ACTIVE

Permit Number: 109689
Update Date: 11/02/2012
Inspection Date: 07/09/2012
Violation Code: 6HV3115
Violation: NO 2NDARY CONTAINMT. TEST/REPAIRS
Violation Citation: Secondary containment testing not completed (passed) for all components &/or repairs to secondary containment components not completed. 25284.1, 25291(a)(2); 2637

Activity: ACTIVE

Permit Number: 109689
Update Date: 11/02/2012
Inspection Date: 07/09/2012
Violation Code: 6HV0201
Violation: WASTE CONTAINER NOT CLOSED
Violation Citation: Hazardous waste containers are not kept closed while in storage. CCR 66265.173(a)

Activity: ACTIVE

Permit Number: 109689
Update Date: 11/02/2012
Inspection Date: 07/09/2012
Violation Code: 6HV0207
Violation: FIRE/EXPLOSION/RELEASE NOT MINIMIZED

Map ID
Direction
Distance
Elevation

MAP FINDINGS

Site

Database(s)

EDR ID Number
EPA ID Number

HII FLEET SUPPORT GROUP LLC (BAE SYSTEMS SAN DIEGO, CA) (Continued)

S106879063

Violation Citation: Facility not maintained &/operated to minimize possibility of fire, explosion or release. CCR 66265.31
Activity: ACTIVE

Permit Number: 109689
Update Date: 11/02/2012
Inspection Date: 07/20/2010
Violation Code: 6HV0201
Violation: WASTE CONTAINER NOT CLOSED
Violation Citation: Hazardous waste containers are not kept closed while in storage. CCR 66265.173(a)
Activity: ACTIVE

Permit Number: 109689
Update Date: 11/02/2012
Inspection Date: 08/02/2011
Violation Code: 6HV0307
Violation: ILLEGAL DISPOSAL OF UNIVERSAL WASTE
Violation Citation: Disposal of universal waste to an unauthorized point. 25189.5(a); SQH:66273.11(a); LQH: 66273.31(a)
Activity: ACTIVE

Permit Number: 109689
Update Date: 11/02/2012
Inspection Date: 04/04/2003
Violation Code: 6HV3152
Violation: ALL MAINT/MONITOR RECORDS NOT AVAILABLE
Violation Citation: All maintenance/monitoring/calibration/ repair records not available. 25293; 2712 (b)
Activity: ACTIVE

Permit Number: 109689
Update Date: 11/02/2012
Inspection Date: 04/04/2003
Violation Code: 6HV0201
Violation: WASTE CONTAINER NOT CLOSED
Violation Citation: Hazardous waste containers are not kept closed while in storage. CCR 66265.173(a)
Activity: ACTIVE

Permit Number: 109689
Update Date: 11/02/2012
Inspection Date: 04/04/2003
Violation Code: 6HV0202
Violation: WASTE CONTAINER W/O LABELS
Violation Citation: Hazardous waste containers &/or tanks are missing labels, accumulation date and/or are improperly labeled. CCR 66262.34(a)(2); 66262.34(a)(3) & 66262.34(f)
Activity: ACTIVE

Permit Number: 109689
Update Date: 11/02/2012
Inspection Date: 05/28/2004
Violation Code: 6HV0145
Violation: ERM REPORT NOT SUBMITTED TO HMD
Violation Citation: Excluded recyclable materials report not submitted biennially to HMD &/or available. 25143.10

Map ID
Direction
Distance
Elevation

MAP FINDINGS

Site

Database(s)

EDR ID Number
EPA ID Number

HII FLEET SUPPORT GROUP LLC (BAE SYSTEMS SAN DIEGO, CA) (Continued)

S106879063

Activity: ACTIVE

Permit Number: 109689
Update Date: 11/02/2012
Inspection Date: 05/28/2004
Violation Code: 6HV3105
Violation: NO CURRENT FINANCIAL RESPONSIBILITY
Violation Citation: Current evidence of financial responsibility not available.
25292.2(a), 25299.33; 2809

Activity: ACTIVE

UST:

UST Name: UNDERGROUND TANK 109689 T001
Last Update: 2012-11-02 14:17:38
Permit Number: 109689
Tank Type: UNKNOWN
Additional Id: 1
Capacity Gallons: 9995
UST Contents: DIESEL
Other Content Info: DIESEL
Reg Status: REMOVED
Remove Close Date: 1989-03-02 00:00:00
Year Installed: 1983-01-01 00:00:00
Pipe Type: Not reported
Delivery System: Not reported
Monitor Code: 05
UST Monitor Method: SW TANK DW PIPE W/ POS SHUTOFF-ALARM ON LLD W/ SIRS:SIR ANALY
MONTHLY, TANK TEST BIENNIALY, PIPE TEST ANN 0.1 G/HR OR MO 0.2 G/HR

UST Name: UNDERGROUND TANK 109689 T003
Last Update: 2012-11-02 14:17:38
Permit Number: 109689
Tank Type: SINGLE WALL
Additional Id: 2
Capacity Gallons: 9900
UST Contents: DIESEL
Other Content Info: DIESEL
Reg Status: CLOSED
Remove Close Date: 1997-01-24 00:00:00
Year Installed: Not reported
Pipe Type: SINGLE WALL
Delivery System: SUCTION
Monitor Code: 02
UST Monitor Method: SW TANK SW PRESSURE PIPE W/ RESTRICTIVE LLD W/ SIRS: SIR DATA
ANALYSIS MONTHLY, TANK TEST BIENNIALY, PIPE TEST ANNUALLY

UST Name: UNDERGROUND TANK 109689 T004
Last Update: 2012-11-02 14:17:38
Permit Number: 109689
Tank Type: DOUBLE WALL
Additional Id: 1 RT2010
Capacity Gallons: 12000
UST Contents: REGULAR UNLEADED
Other Content Info: REGULAR UNLEADED
Reg Status: ACTIVE
Remove Close Date: Not reported
Year Installed: 1988-01-01 00:00:00

Map ID
Direction
Distance
Elevation

MAP FINDINGS

Site

Database(s)

EDR ID Number
EPA ID Number

HII FLEET SUPPORT GROUP LLC (BAE SYSTEMS SAN DIEGO, CA) (Continued)

S106879063

Pipe Type: DOUBLE WALL
Delivery System: SUCTION
Monitor Code: 21
UST Monitor Method: DW TANK DW SUCTION AND/ OR GRAVITY PIPING WITH INTERSTITIAL MONITORS: INTERSTITIAL

UST Name: UNDERGROUND TANK 109689 T005
Last Update: 2012-11-02 14:17:38
Permit Number: 109689
Tank Type: DOUBLE WALL
Additional Id: NT1915/TR2010, RT3630
Capacity Gallons: 12000
UST Contents: DIESEL
Other Content Info: DIESEL
Reg Status: ACTIVE
Remove Close Date: Not reported
Year Installed: 1996-01-01 00:00:00
Pipe Type: DOUBLE WALL
Delivery System: PRESSURE
Monitor Code: 31B
UST Monitor Method: DW TANK, DW PRESSURIZED PIPE W/ DRY TANK ANNULAR; POSITIVE SHUT-OFF & FAILSAFE, 3.0 LLD; UDC W/ MECHANICAL FLOAT

CERS HAZ WASTE:

Name: VT MILCOM-BAE
Address: 2205 E BELT STREET UNIT 43
City,State,Zip: SAN DIEGO, CA 92113
Site ID: 521501
CERS ID: 10790860
CERS Description: Hazardous Waste Generator

Name: HII FLEET SUPPORT GROUP LLC (BAE SYSTEMS SAN DIEGO, CA)
Address: 2205 EAST BELT ST UNIT 8
City,State,Zip: SAN DIEGO, CA 92113
Site ID: 420513
CERS ID: 10731232
CERS Description: Hazardous Waste Generator

CHMIRS:

Name: Not reported
Address: 2205 E BELT ST
City,State,Zip: SAN DIEGO, CA
OES Incident Number: 10-2377
OES notification: 04/15/2010
OES Date: Not reported
OES Time: Not reported
Date Completed: Not reported
Property Use: Not reported
Agency Id Number: Not reported
Agency Incident Number: Not reported
Time Notified: Not reported
Time Completed: Not reported
Surrounding Area: Not reported
Estimated Temperature: Not reported
Property Management: Not reported

Map ID
 Direction
 Distance
 Elevation

MAP FINDINGS

Site

Database(s)

EDR ID Number
 EPA ID Number

HII FLEET SUPPORT GROUP LLC (BAE SYSTEMS SAN DIEGO, CA) (Continued)

S106879063

| | |
|---|---|
| More Than Two Substances Involved?: | Not reported |
| Resp Agency Personel # Of Decontaminated: | Not reported |
| Responding Agency Personel # Of Injuries: | Not reported |
| Responding Agency Personel # Of Fatalities: | Not reported |
| Others Number Of Decontaminated: | Not reported |
| Others Number Of Injuries: | Not reported |
| Others Number Of Fatalities: | Not reported |
| Vehicle Make/year: | Not reported |
| Vehicle License Number: | Not reported |
| Vehicle State: | Not reported |
| Vehicle Id Number: | Not reported |
| CA DOT PUC/ICC Number: | Not reported |
| Company Name: | Not reported |
| Reporting Officer Name/ID: | Not reported |
| Report Date: | Not reported |
| Facility Telephone: | Not reported |
| Waterway Involved: | Yes |
| Waterway: | San Diego Bay |
| Spill Site: | Merchant/Business |
| Cleanup By: | Unrecoverable |
| Containment: | Not reported |
| What Happened: | Not reported |
| Type: | Not reported |
| Measure: | Oz. |
| Other: | Not reported |
| Date/Time: | 745 |
| Year: | 2010 |
| Agency: | BAE Systems |
| Incident Date: | 4/15/2010 |
| Admin Agency: | San Diego County Health Services Department |
| Amount: | Not reported |
| Contained: | Yes |
| Site Type: | San Diego Bay |
| E Date: | Not reported |
| Substance: | Hydraulic fluid |
| Quantity Released: | 2 |
| Unknown: | Not reported |
| Substance #2: | Not reported |
| Substance #3: | Not reported |
| Evacuations: | Not reported |
| Number of Injuries: | Not reported |
| Number of Fatalities: | Not reported |
| #1 Pipeline: | Not reported |
| #2 Pipeline: | Not reported |
| #3 Pipeline: | Not reported |
| #1 Vessel >= 300 Tons: | Not reported |
| #2 Vessel >= 300 Tons: | Not reported |
| #3 Vessel >= 300 Tons: | Not reported |
| Evacs: | Not reported |
| Injuries: | Not reported |
| Fatals: | Not reported |
| Comments: | Not reported |
| Description: | THE CALLER IS REPORTING THAT WHILE OPERATING A RENTAL PIECE OF EQUIPMENT OVER WATER, THE LIFT ARM BEGAN TO LEAK HYDRAULIC OIL. 2 OUNCES OF HYDRAULIC OIL WAS DISCHARGED INTO SAN DIEGO BAY. DISSIPATE NATURALLY |

Map ID
Direction
Distance
Elevation

MAP FINDINGS

Site

Database(s)

EDR ID Number
EPA ID Number

HII FLEET SUPPORT GROUP LLC (BAE SYSTEMS SAN DIEGO, CA) (Continued)

S106879063

| | |
|---|---|
| Name: | Not reported |
| Address: | 2205 E BELT ST |
| City,State,Zip: | SAN DIEGO, CA 92113 |
| OES Incident Number: | 13-4336 |
| OES notification: | 07/15/2013 |
| OES Date: | Not reported |
| OES Time: | Not reported |
| Date Completed: | Not reported |
| Property Use: | Not reported |
| Agency Id Number: | Not reported |
| Agency Incident Number: | Not reported |
| Time Notified: | Not reported |
| Time Completed: | Not reported |
| Surrounding Area: | Not reported |
| Estimated Temperature: | Not reported |
| Property Management: | Not reported |
| More Than Two Substances Involved?: | Not reported |
| Resp Agncy Personel # Of Decontaminated: | Not reported |
| Responding Agency Personel # Of Injuries: | Not reported |
| Responding Agency Personel # Of Fatalities: | Not reported |
| Others Number Of Decontaminated: | Not reported |
| Others Number Of Injuries: | Not reported |
| Others Number Of Fatalities: | Not reported |
| Vehicle Make/year: | Not reported |
| Vehicle License Number: | Not reported |
| Vehicle State: | Not reported |
| Vehicle Id Number: | Not reported |
| CA DOT PUC/ICC Number: | Not reported |
| Company Name: | Not reported |
| Reporting Officer Name/ID: | Not reported |
| Report Date: | Not reported |
| Facility Telephone: | Not reported |
| Waterway Involved: | Yes |
| Waterway: | San Diego Bay |
| Spill Site: | Ship/Harbor/Port |
| Cleanup By: | Reporting Party |
| Containment: | Not reported |
| What Happened: | Not reported |
| Type: | Not reported |
| Measure: | Sheen |
| Other: | Not reported |
| Date/Time: | 715 |
| Year: | 2013 |
| Agency: | BAE Systems |
| Incident Date: | 7/15/2013 |
| Admin Agency: | San Diego County Health Services Department |
| Amount: | Not reported |
| Contained: | No |
| Site Type: | San Diego Bay |
| E Date: | Not reported |
| Substance: | Fuel - Unknown Type |
| Quantity Released: | 5' x 6' |
| Unknown: | Not reported |
| Substance #2: | Not reported |
| Substance #3: | Not reported |
| Evacuations: | Not reported |
| Number of Injuries: | Not reported |

Map ID
Direction
Distance
Elevation

MAP FINDINGS

Site

Database(s)

EDR ID Number
EPA ID Number

HII FLEET SUPPORT GROUP LLC (BAE SYSTEMS SAN DIEGO, CA) (Continued)

S106879063

Number of Fatalities: Not reported
#1 Pipeline: Not reported
#2 Pipeline: Not reported
#3 Pipeline: Not reported
#1 Vessel >= 300 Tons: Not reported
#2 Vessel >= 300 Tons: Not reported
#3 Vessel >= 300 Tons: Not reported
Evacs: Not reported
Injuries: Not reported
Fataals: Not reported
Comments: Not reported
Description: Vessel leaking from outboard motor causing the release, material is flowing directly into the water, RP is handling containment and clean up.

Name: Not reported
Address: 2205 E. BELT ST.
City,State,Zip: SAN DIEGO, CA
OES Incident Number: 17-2898
OES notification: 04/19/2017
OES Date: Not reported
OES Time: Not reported
Date Completed: Not reported
Property Use: Not reported
Agency Id Number: Not reported
Agency Incident Number: Not reported
Time Notified: Not reported
Time Completed: Not reported
Surrounding Area: Not reported
Estimated Temperature: Not reported
Property Management: Not reported
More Than Two Substances Involved?: Not reported
Resp Agncy Personel # Of Decontaminated: Not reported
Responding Agency Personel # Of Injuries: Not reported
Responding Agency Personel # Of Fatalities: Not reported
Others Number Of Decontaminated: Not reported
Others Number Of Injuries: Not reported
Others Number Of Fatalities: Not reported
Vehicle Make/year: Not reported
Vehicle License Number: Not reported
Vehicle State: Not reported
Vehicle Id Number: Not reported
CA DOT PUC/ICC Number: Not reported
Company Name: Not reported
Reporting Officer Name/ID: Not reported
Report Date: Not reported
Facility Telephone: Not reported
Waterway Involved: Yes
Waterway: San Diego Bay
Spill Site: Waterways
Cleanup By: None
Containment: Not reported
What Happened: Not reported
Type: Not reported
Measure: Not reported
Other: Not reported
Type: PETROLEUM

Map ID
Direction
Distance
Elevation

MAP FINDINGS

Site

Database(s)

EDR ID Number
EPA ID Number

HII FLEET SUPPORT GROUP LLC (BAE SYSTEMS SAN DIEGO, CA) (Continued)

S106879063

Measure: Oz.
Other: Not reported
Date/Time: 1030
Year: 2017
Agency: NRC
Incident Date: 04/19/2017
Admin Agency: San Diego County Health Services Department
Amount: Not reported
Contained: Yes
Site Type: San Diego Bay
E Date: Not reported
Substance: Motor Oil
Quantity Released: 2
Unknown: Not reported
Substance #2: Not reported
Substance #3: Not reported
Evacuations: Not reported
Number of Injuries: Not reported
Number of Fatalities: Not reported
#1 Pipeline: No
#2 Pipeline: No
#3 Pipeline: No
#1 Vessel >= 300 Tons: No
#2 Vessel >= 300 Tons: No
#3 Vessel >= 300 Tons: No
Evacs: No
Injuries: No
Fatafs: No
Comments: Not reported
Description: NRC report states: "CALLER IS REPORTING A RELEASE OF MOTOR OIL INTO SAN DIEGO BAY FROM A SMALL FLAT BED BOAT PROP FOR UNKNOWN REASONS. Sheen Size Length: 10 FEET, Sheen Size Width: 10 FEET. BOATS BEEN REMOVED FROM THE WATER AND TAKEN TO GET REPAIRS. SHEEN IS DISSIPATING NATURALLY."

Name: Not reported
Address: 2205 E BELT ST
City,State,Zip: SAN DIEGO, CA
OES Incident Number: 1-3901
OES notification: 06/29/2011
OES Date: Not reported
OES Time: Not reported
Date Completed: **Not reported**
Property Use: Not reported
Agency Id Number: Not reported
Agency Incident Number: Not reported
Time Notified: Not reported
Time Completed: Not reported
Surrounding Area: Not reported
Estimated Temperature: Not reported
Property Management: Not reported
More Than Two Substances Involved?: Not reported
Resp Agncy Personel # Of Decontaminated: Not reported
Responding Agency Personel # Of Injuries: Not reported
Responding Agency Personel # Of Fatalities: Not reported
Others Number Of Decontaminated: Not reported

Map ID
 Direction
 Distance
 Elevation

MAP FINDINGS

Site

Database(s)

EDR ID Number
 EPA ID Number

HII FLEET SUPPORT GROUP LLC (BAE SYSTEMS SAN DIEGO, CA) (Continued)

S106879063

| | |
|------------------------------|---|
| Others Number Of Injuries: | Not reported |
| Others Number Of Fatalities: | Not reported |
| Vehicle Make/year: | Not reported |
| Vehicle License Number: | Not reported |
| Vehicle State: | Not reported |
| Vehicle Id Number: | Not reported |
| CA DOT PUC/ICC Number: | Not reported |
| Company Name: | Not reported |
| Reporting Officer Name/ID: | Not reported |
| Report Date: | Not reported |
| Facility Telephone: | Not reported |
| Waterway Involved: | Yes |
| Waterway: | San Diego Harbor |
| Spill Site: | Ship/Harbor/Port |
| Cleanup By: | Unknown |
| Containment: | Not reported |
| What Happened: | Not reported |
| Type: | Not reported |
| Measure: | Sheen |
| Other: | Not reported |
| Date/Time: | 650 |
| Year: | 2011 |
| Agency: | NRC |
| Incident Date: | 6/29/2011 |
| Admin Agency: | San Diego County Health Services Department |
| Amount: | Not reported |
| Contained: | Unknown |
| Site Type: | San Diego Harbor |
| E Date: | Not reported |
| Substance: | Oil - Unknown Type, White colored |
| Quantity Released: | 45' x 45' |
| Unknown: | Not reported |
| Substance #2: | Not reported |
| Substance #3: | Not reported |
| Evacuations: | Not reported |
| Number of Injuries: | Not reported |
| Number of Fatalities: | Not reported |
| #1 Pipeline: | Not reported |
| #2 Pipeline: | Not reported |
| #3 Pipeline: | Not reported |
| #1 Vessel >= 300 Tons: | Not reported |
| #2 Vessel >= 300 Tons: | Not reported |
| #3 Vessel >= 300 Tons: | Not reported |
| Evacs: | Not reported |
| Injuries: | Not reported |
| Fatals: | Not reported |
| Comments: | Not reported |
| Description: | Per NRC report: Received a call from BAE systems, caller stated there was an approximate 45' white sheen N of pier 1 on their facility. |
| Name: | Not reported |
| Address: | 2205 E BELT ST |
| City,State,Zip: | SAN DIEGO, CA 92113 |
| OES Incident Number: | 1-0776 |
| OES notification: | 02/08/2011 |
| OES Date: | Not reported |

Map ID
Direction
Distance
Elevation

MAP FINDINGS

Site

Database(s)

EDR ID Number
EPA ID Number

HII FLEET SUPPORT GROUP LLC (BAE SYSTEMS SAN DIEGO, CA) (Continued)

S106879063

| | |
|---|---|
| OES Time: | Not reported |
| Date Completed: | Not reported |
| Property Use: | Not reported |
| Agency Id Number: | Not reported |
| Agency Incident Number: | Not reported |
| Time Notified: | Not reported |
| Time Completed: | Not reported |
| Surrounding Area: | Not reported |
| Estimated Temperature: | Not reported |
| Property Management: | Not reported |
| More Than Two Substances Involved?: | Not reported |
| Resp Agncy Personel # Of Decontaminated: | Not reported |
| Responding Agency Personel # Of Injuries: | Not reported |
| Responding Agency Personel # Of Fatalities: | Not reported |
| Others Number Of Decontaminated: | Not reported |
| Others Number Of Injuries: | Not reported |
| Others Number Of Fatalities: | Not reported |
| Vehicle Make/year: | Not reported |
| Vehicle License Number: | Not reported |
| Vehicle State: | Not reported |
| Vehicle Id Number: | Not reported |
| CA DOT PUC/ICC Number: | Not reported |
| Company Name: | Not reported |
| Reporting Officer Name/ID: | Not reported |
| Report Date: | Not reported |
| Facility Telephone: | Not reported |
| Waterway Involved: | Yes |
| Waterway: | San Diego Bay |
| Spill Site: | Ship/Harbor/Port |
| Cleanup By: | Reporting Party |
| Containment: | Not reported |
| What Happened: | Not reported |
| Type: | Not reported |
| Measure: | Sheen |
| Other: | Not reported |
| Date/Time: | 1340 |
| Year: | 2011 |
| Agency: | NRC |
| Incident Date: | 2/8/2011 |
| Admin Agency: | San Diego County Health Services Department |
| Amount: | Not reported |
| Contained: | Unknown |
| Site Type: | San Diego Bay |
| E Date: | Not reported |
| Substance: | Oil - Unknown type |
| Quantity Released: | 5' x 20' |
| Unknown: | Not reported |
| Substance #2: | Not reported |
| Substance #3: | Not reported |
| Evacuations: | Not reported |
| Number of Injuries: | Not reported |
| Number of Fatalities: | Not reported |
| #1 Pipeline: | Not reported |
| #2 Pipeline: | Not reported |
| #3 Pipeline: | Not reported |
| #1 Vessel >= 300 Tons: | Not reported |
| #2 Vessel >= 300 Tons: | Not reported |

Map ID
 Direction
 Distance
 Elevation

MAP FINDINGS

Site

Database(s)

EDR ID Number
 EPA ID Number

HII FLEET SUPPORT GROUP LLC (BAE SYSTEMS SAN DIEGO, CA) (Continued)

S106879063

#3 Vessel >= 300 Tons: Not reported
 Evacs: Not reported
 Injuries: Not reported
 Fataals: Not reported
 Comments: Not reported
 Description: Per NRC Report: Caller is reporting unknown sheen from unknown source, currently deploying resources to attempt to recover material.

Name: Not reported
 Address: 2205 EAST BELT ST.
 City,State,Zip: SAN DIEGO, CA 92113
 OES Incident Number: 16-5578
 OES notification: 09/13/2016
 OES Date: Not reported
 OES Time: Not reported
Date Completed: Not reported
 Property Use: Not reported
 Agency Id Number: Not reported
 Agency Incident Number: Not reported
 Time Notified: Not reported
 Time Completed: Not reported
 Surrounding Area: Not reported
 Estimated Temperature: Not reported
 Property Management: Not reported
 More Than Two Substances Involved?: Not reported
 Resp Agncy Personel # Of Decontaminated: Not reported
 Responding Agency Personel # Of Injuries: Not reported
 Responding Agency Personel # Of Fatalities: Not reported
 Others Number Of Decontaminated: Not reported
 Others Number Of Injuries: Not reported
 Others Number Of Fatalities: Not reported
 Vehicle Make/year: Not reported
 Vehicle License Number: Not reported
 Vehicle State: Not reported
 Vehicle Id Number: Not reported
 CA DOT PUC/ICC Number: Not reported
 Company Name: Not reported
 Reporting Officer Name/ID: Not reported
 Report Date: Not reported
 Facility Telephone: Not reported
 Waterway Involved: Yes
 Waterway: San Diego Bay
 Spill Site: Other
 Cleanup By: Unrecoverable
 Containment: Not reported
 What Happened: Not reported
 Type: Not reported
 Measure: Not reported
 Other: Not reported
 Type: PETROLEUM
 Measure: Sheen
 Other: Not reported
 Date/Time: 730
 Year: 2016
 Agency: BAE System
 Incident Date: 09/13/2016

Map ID
Direction
Distance
Elevation

MAP FINDINGS

Site

Database(s)

EDR ID Number
EPA ID Number

HII FLEET SUPPORT GROUP LLC (BAE SYSTEMS SAN DIEGO, CA) (Continued)

S106879063

| | |
|---|--|
| Admin Agency: | San Diego County Health Services Department |
| Amount: | Not reported |
| Contained: | No |
| Site Type: | San Diego Bay |
| E Date: | Not reported |
| Substance: | Rainbow Sheen |
| Quantity Released: | 55 feet x 10 feet and 10 feet x 10 feet |
| Unknown: | Not reported |
| Substance #2: | Not reported |
| Substance #3: | Not reported |
| Evacuations: | Not reported |
| Number of Injuries: | Not reported |
| Number of Fatalities: | Not reported |
| #1 Pipeline: | No |
| #2 Pipeline: | No |
| #3 Pipeline: | No |
| #1 Vessel >= 300 Tons: | No |
| #2 Vessel >= 300 Tons: | No |
| #3 Vessel >= 300 Tons: | No |
| Evacs: | No |
| Injuries: | No |
| Fatals: | No |
| Comments: | Not reported |
| Description: | Caller states: There are two unknown sheens from unknown sources in the San Diego Bay. One sheen is 55 feet x 10 feet and the second sheen is 10 feet x 10 feet. The sheens are unrecoverable. The sheens are dissipating naturally. |
| Name: | Not reported |
| Address: | 2205 E BELT STREET |
| City,State,Zip: | SAN DIEGO, CA 92113 |
| OES Incident Number: | 1-6358 |
| OES notification: | 10/25/2011 |
| OES Date: | Not reported |
| OES Time: | Not reported |
| Date Completed: | Not reported |
| Property Use: | Not reported |
| Agency Id Number: | Not reported |
| Agency Incident Number: | Not reported |
| Time Notified: | Not reported |
| Time Completed: | Not reported |
| Surrounding Area: | Not reported |
| Estimated Temperature: | Not reported |
| Property Management: | Not reported |
| More Than Two Substances Involved?: | Not reported |
| Resp Agency Personel # Of Decontaminated: | Not reported |
| Responding Agency Personel # Of Injuries: | Not reported |
| Responding Agency Personel # Of Fatalities: | Not reported |
| Others Number Of Decontaminated: | Not reported |
| Others Number Of Injuries: | Not reported |
| Others Number Of Fatalities: | Not reported |
| Vehicle Make/year: | Not reported |
| Vehicle License Number: | Not reported |
| Vehicle State: | Not reported |
| Vehicle Id Number: | Not reported |
| CA DOT PUC/ICC Number: | Not reported |

Map ID
Direction
Distance
Elevation

MAP FINDINGS

Site

Database(s)

EDR ID Number
EPA ID Number

HII FLEET SUPPORT GROUP LLC (BAE SYSTEMS SAN DIEGO, CA) (Continued)

S106879063

Company Name: Not reported
Reporting Officer Name/ID: Not reported
Report Date: Not reported
Facility Telephone: Not reported
Waterway Involved: Yes
Waterway: San Diego Bay
Spill Site: Military Base
Cleanup By: Unknown
Containment: Not reported
What Happened: Not reported
Type: Not reported
Measure: Gal(s)
Other: Not reported
Date/Time: 1120
Year: 2011
Agency: NRC
Incident Date: 10/25/2011
Admin Agency: San Diego County Health Services Department
Amount: Not reported
Contained: Yes
Site Type: San Diego Bay
E Date: Not reported
Substance: Hydraulic Oil
Quantity Released: 3
Unknown: Not reported
Substance #2: Not reported
Substance #3: Not reported
Evacuations: Not reported
Number of Injuries: Not reported
Number of Fatalities: Not reported
#1 Pipeline: Not reported
#2 Pipeline: Not reported
#3 Pipeline: Not reported
#1 Vessel >= 300 Tons: Not reported
#2 Vessel >= 300 Tons: Not reported
#3 Vessel >= 300 Tons: Not reported
Evacs: Not reported
Injuries: Not reported
Fataals: Not reported
Comments: Not reported
Description: Per NRC report #993543 "Caller stated hydraulic oil (2135) released from the USS Green Bay into the water due to a leak onboard the vessel."
Remedial actions: "Cleaning up oil inside of the ship, using diapers for clean up on the water."

CORTESE:

Name: SOUTHWEST MARINE INC
Address: 2205 E BELT STREET
City,State,Zip: SAN DIEGO, CA 92113
Region: CORTESE
Envirostor Id: Not reported
Global ID: T0607302234
Site/Facility Type: LUST CLEANUP SITE
Cleanup Status: COMPLETED - CASE CLOSED
Status Date: Not reported
Site Code: Not reported

Map ID
Direction
Distance
Elevation

MAP FINDINGS

Site

Database(s)

EDR ID Number
EPA ID Number

HII FLEET SUPPORT GROUP LLC (BAE SYSTEMS SAN DIEGO, CA) (Continued)

S106879063

Latitude: Not reported
Longitude: Not reported
Owner: Not reported
Enf Type: Not reported
Swat R: Not reported
Flag: active
Order No: Not reported
Waste Discharge System No: Not reported
Effective Date: Not reported
Region 2: Not reported
WID Id: Not reported
Solid Waste Id No: Not reported
Waste Management Uit Name: Not reported
File Name: Active Open

HAZNET:

Name: HII FLEET SUPPORT GROUP (BAE SYSTEMS SAN DIEGO CA)
Address: 2205 E BELT ST
Address 2: Not reported
City,State,Zip: SAN DIEGO, CA 921230000
Contact: CHUCK PARENTO
Telephone: 8585226101
Mailing Name: Not reported
Mailing Address: 9444 BALBOA AVE STE 400

Year: 2018
Gepaid: CAL000428137
TSD EPA ID: CA6170024289
CA Waste Code: 352 - Other organic solids
Disposal Method: H141 - Storage, Bulking, And/Or Transfer Off Site--No
Treatment/Reovery (H010-H129) Or (H131-H135)
Tons: 0.00700

CERS:

Name: VT MILCOM-BAE
Address: 2205 E BELT STREET UNIT 43
City,State,Zip: SAN DIEGO, CA 92113
Site ID: 521501
CERS ID: 10790860
CERS Description: Chemical Storage Facilities

Affiliation:

Affiliation Type Desc: Parent Corporation
Entity Name: VT MILCOM
Entity Title: Not reported
Affiliation Address: Not reported
Affiliation City: Not reported
Affiliation State: Not reported
Affiliation Country: Not reported
Affiliation Zip: Not reported
Affiliation Phone: Not reported

Affiliation Type Desc: Property Owner
Entity Name: BAE Systems
Entity Title: Not reported
Affiliation Address: 2205 E Belt Street

Map ID
Direction
Distance
Elevation

MAP FINDINGS

Site

Database(s)

EDR ID Number
EPA ID Number

HII FLEET SUPPORT GROUP LLC (BAE SYSTEMS SAN DIEGO, CA) (Continued)

S106879063

Affiliation City: San Diego
Affiliation State: CA
Affiliation Country: United States
Affiliation Zip: 92113-1044
Affiliation Phone: (619) 238-1000

Affiliation Type Desc: Document Preparer
Entity Name: Randy Perkins
Entity Title: Not reported
Affiliation Address: Not reported
Affiliation City: Not reported
Affiliation State: Not reported
Affiliation Country: Not reported
Affiliation Zip: Not reported
Affiliation Phone: Not reported

Affiliation Type Desc: Facility Mailing Address
Entity Name: Mailing Address
Entity Title: Not reported
Affiliation Address: 1660 Logan Ave. Suite B
Affiliation City: San Deigo
Affiliation State: CA
Affiliation Country: Not reported
Affiliation Zip: 92113
Affiliation Phone: Not reported

Affiliation Type Desc: CUPA District
Entity Name: San Diego County Env Health
Entity Title: Not reported
Affiliation Address: PO Box 129261
Affiliation City: San Diego
Affiliation State: CA
Affiliation Country: Not reported
Affiliation Zip: 92112-9261
Affiliation Phone: (858) 505-6880

Affiliation Type Desc: Environmental Contact
Entity Name: RANDY PERKINS
Entity Title: Not reported
Affiliation Address: 1660 Logan Ave Suite B
Affiliation City: San Diego
Affiliation State: CA
Affiliation Country: Not reported
Affiliation Zip: 92113
Affiliation Phone: Not reported

Affiliation Type Desc: Identification Signer
Entity Name: Randy Perkins
Entity Title: Quality Assurance manager
Affiliation Address: Not reported
Affiliation City: Not reported
Affiliation State: Not reported
Affiliation Country: Not reported
Affiliation Zip: Not reported
Affiliation Phone: Not reported

Affiliation Type Desc: Legal Owner

Map ID
Direction
Distance
Elevation

MAP FINDINGS

Site

Database(s)

EDR ID Number
EPA ID Number

HII FLEET SUPPORT GROUP LLC (BAE SYSTEMS SAN DIEGO, CA) (Continued)

S106879063

Entity Name: Jeremy R. Van Frank
Entity Title: Not reported
Affiliation Address: 1660 Logan Ave Suite B
Affiliation City: San Diego
Affiliation State: CA
Affiliation Country: United States
Affiliation Zip: 92113
Affiliation Phone: (619) 405-5401

Affiliation Type Desc: Operator
Entity Name: VT Group, Inc.
Entity Title: Not reported
Affiliation Address: Not reported
Affiliation City: Not reported
Affiliation State: Not reported
Affiliation Country: Not reported
Affiliation Zip: Not reported
Affiliation Phone: (619) 424-9024

Name: SHIPYARD SEDIMENT SITE (NASSCO AND BAE SYSTEMS LEASEHOLDS) - NORTH SHIPYARD - BA
Address: 2205 EAST BELT STREET
City,State,Zip: SAN DIEGO, CA 92113
Site ID: 255183
CERS ID: SL607392738
CERS Description: Cleanup Program Site

Affiliation:
Affiliation Type Desc: Regional Board Caseworker
Entity Name: STEVE S. TEEL - SAN DIEGO RWQCB (REGION 9)
Entity Title: Not reported
Affiliation Address: 2375 Northside Drive, Suite 100
Affiliation City: SAN DIEGO
Affiliation State: CA
Affiliation Country: Not reported
Affiliation Zip: Not reported
Affiliation Phone: 6195213357

Name: HII FLEET SUPPORT GROUP LLC (BAE SYSTEMS SAN DIEGO, CA)
Address: 2205 EAST BELT ST UNIT 8
City,State,Zip: SAN DIEGO, CA 92113
Site ID: 420513
CERS ID: 10731232
CERS Description: Chemical Storage Facilities

Violations:
Site ID: 420513
Site Name: HII Fleet Support Group LLC (BAE Systems San Diego, CA)
Violation Date: 10-18-2017
Citation: HSC 6.5 Multiple - California Health and Safety Code, Chapter 6.5, Section(s) Multiple
Violation Description: Hazardous Waste Generator Program - Administration/Documentation - General
Violation Notes: Returned to compliance on 10/19/2017. Inspection Sequence ID:5689686;Violation:HMD0138 Manifest signed by the TSDF not available for inspection. 22 CCR 66262.40(a)

Map ID
Direction
Distance
Elevation

MAP FINDINGS

Site

Database(s)

EDR ID Number
EPA ID Number

HII FLEET SUPPORT GROUP LLC (BAE SYSTEMS SAN DIEGO, CA) (Continued)

S106879063

Violation Division: San Diego County Department of Env Health
Violation Program: HW
Violation Source: CERS

Evaluation:

Eval General Type: Compliance Evaluation Inspection
Eval Date: 03-13-2020
Violations Found: No
Eval Type: Routine done by local agency
Eval Notes: Inspector: McKelvey Danielle Inspection ID:6290892
Eval Division: San Diego County Department of Env Health
Eval Program: HMRRP
Eval Source: CERS

Eval General Type: Compliance Evaluation Inspection
Eval Date: 03-13-2020
Violations Found: No
Eval Type: Routine done by local agency
Eval Notes: Inspector: McKelvey Danielle Inspection ID:6290892
Eval Division: San Diego County Department of Env Health
Eval Program: HW
Eval Source: CERS

Eval General Type: Compliance Evaluation Inspection
Eval Date: 10-18-2017
Violations Found: No
Eval Type: Routine done by local agency
Eval Notes: Inspector: Marquez Marie Inspection ID:5689686
Eval Division: San Diego County Department of Env Health
Eval Program: HMRRP
Eval Source: CERS

Eval General Type: Compliance Evaluation Inspection
Eval Date: 10-18-2017
Violations Found: Yes
Eval Type: Routine done by local agency
Eval Notes: Inspector: Marquez Marie Inspection ID:5689686
Eval Division: San Diego County Department of Env Health
Eval Program: HW
Eval Source: CERS

Affiliation:

Affiliation Type Desc: Parent Corporation
Entity Name: AMSEC LLC - Prime
Entity Title: Not reported
Affiliation Address: Not reported
Affiliation City: Not reported
Affiliation State: Not reported
Affiliation Country: Not reported
Affiliation Zip: Not reported
Affiliation Phone: Not reported

Affiliation Type Desc: CUPA District
Entity Name: San Diego County Env Health
Entity Title: Not reported
Affiliation Address: PO Box 129261

Map ID
Direction
Distance
Elevation

MAP FINDINGS

Site

Database(s)

EDR ID Number
EPA ID Number

HII FLEET SUPPORT GROUP LLC (BAE SYSTEMS SAN DIEGO, CA) (Continued)

S106879063

Affiliation City: San Diego
Affiliation State: CA
Affiliation Country: Not reported
Affiliation Zip: 92112-9261
Affiliation Phone: (858) 505-6880

Affiliation Type Desc: Environmental Contact
Entity Name: CHARLES PARENTO
Entity Title: Not reported
Affiliation Address: 9444 Balboa Ave Ste 400
Affiliation City: San Diego
Affiliation State: CA
Affiliation Country: Not reported
Affiliation Zip: 92123
Affiliation Phone: Not reported

Affiliation Type Desc: Legal Owner
Entity Name: HII Fleet Support Group LLC
Entity Title: Not reported
Affiliation Address: 9444 Balboa Ave Ste 400
Affiliation City: San Diego
Affiliation State: CA
Affiliation Country: United States
Affiliation Zip: 92123
Affiliation Phone: (858) 522-6101

Affiliation Type Desc: Facility Mailing Address
Entity Name: Mailing Address
Entity Title: Not reported
Affiliation Address: 9444 Balboa Ave Ste 400
Affiliation City: San Diego
Affiliation State: CA
Affiliation Country: Not reported
Affiliation Zip: 92123
Affiliation Phone: Not reported

Affiliation Type Desc: Operator
Entity Name: HII Fleet Support Group LLC - Prime
Entity Title: Not reported
Affiliation Address: Not reported
Affiliation City: Not reported
Affiliation State: Not reported
Affiliation Country: Not reported
Affiliation Zip: Not reported
Affiliation Phone: (858) 522-6101

Affiliation Type Desc: Document Preparer
Entity Name: CHARLES PARENTO
Entity Title: Not reported
Affiliation Address: Not reported
Affiliation City: Not reported
Affiliation State: Not reported
Affiliation Country: Not reported
Affiliation Zip: Not reported
Affiliation Phone: Not reported

Affiliation Type Desc: Identification Signer

Map ID
Direction
Distance
Elevation

MAP FINDINGS

Site

Database(s)

EDR ID Number
EPA ID Number

HII FLEET SUPPORT GROUP LLC (BAE SYSTEMS SAN DIEGO, CA) (Continued)

S106879063

Entity Name: CHARLES PARENTO
Entity Title: EH&S MANAGER
Affiliation Address: Not reported
Affiliation City: Not reported
Affiliation State: Not reported
Affiliation Country: Not reported
Affiliation Zip: Not reported
Affiliation Phone: Not reported

Affiliation Type Desc: Property Owner
Entity Name: BAE Systems, San Diego, CA
Entity Title: Not reported
Affiliation Address: 2205 East Belt St
Affiliation City: San Diego
Affiliation State: CA
Affiliation Country: United States
Affiliation Zip: 92113
Affiliation Phone: (619) 238-1000

Name: SOUTHWEST MARINE INC
Address: 2205 E BELT STREET
City,State,Zip: SAN DIEGO, CA 92113
Site ID: 234304
CERS ID: T0607302234
CERS Description: Leaking Underground Storage Tank Cleanup Site

Affiliation:
Affiliation Type Desc: Local Agency Caseworker
Entity Name: LAURIE APECECHEA - SAN DIEGO COUNTY LOP
Entity Title: Not reported
Affiliation Address: P.O. Box 129261
Affiliation City: San Diego
Affiliation State: CA
Affiliation Country: Not reported
Affiliation Zip: Not reported
Affiliation Phone: Not reported

Name: SOUTHWEST MARINE INC
Address: 2205 E BELT STREET
City,State,Zip: SAN DIEGO, CA 92113
Site ID: 234304
CERS ID: T0608142390
CERS Description: Cleanup Program Site

Affiliation:
Affiliation Type Desc: Local Agency Caseworker
Entity Name: LAURIE APECECHEA - SAN DIEGO COUNTY LOP
Entity Title: Not reported
Affiliation Address: P.O. Box 129261
Affiliation City: San Diego
Affiliation State: CA
Affiliation Country: Not reported
Affiliation Zip: Not reported
Affiliation Phone: Not reported

Map ID
Direction
Distance
Elevation

MAP FINDINGS

Site

Database(s)

EDR ID Number
EPA ID Number

HII FLEET SUPPORT GROUP LLC (BAE SYSTEMS SAN DIEGO, CA) (Continued)

S106879063

HWTS:

Name: BAE SYSTEMS SHIP REPAIR
Address: 2205 E BELT ST
Address 2: Not reported
City,State,Zip: SAN DIEGO, CA 92113
EPA ID: CAR000312405
Inactive Date: Not reported
Create Date: 09/29/2020
Last Act Date: 09/29/2020
Mailing Name: Not reported
Mailing Address: 2205 E BELT ST
Mailing Address 2: Not reported
Mailing City,State,Zip: SAN DIEGO, CA 92113
Owner Name: VALKYRIE ENT
Owner Address: 2877 GUARDIAN LN STE 300
Owner Address 2: Not reported
Owner City,State,Zip: VIRGINIA BEACH, VA 23452
Contact Name: NICOLE BOUDAH
Contact Address: 2205 E BELT ST
Contact Address 2: Not reported
City,State,Zip: SAN DIEGO, CA 92113

NAICS:

EPA ID: CAR000312405
Create Date: 2020-09-29 15:22:10.867
NAICS Code: 33661
NAICS Description: Ship and Boat Building
Issued EPA ID Date: 2020-09-29 15:22:10.86300
Inactive Date: Not reported
Facility Name: BAE SYSTEMS SHIP REPAIR
Facility Address: 2205 E BELT ST
Facility Address 2: Not reported
Facility City: SAN DIEGO
Facility County: Not reported
Facility State: CA
Facility Zip: 92113

Name: EPSILON SYSTEMS SOLUTIONS INC.
Address: 2205 E BELT ST
Address 2: Not reported
City,State,Zip: SAN DIEGO, CA 92113
EPA ID: CAC003073966
Inactive Date: 10/06/2020
Create Date: 07/08/2020
Last Act Date: 07/08/2020
Mailing Name: Not reported
Mailing Address: 2101 HAFFLEY AVE
Mailing Address 2: Not reported
Mailing City,State,Zip: NATIONAL CITY, CA 91950
Owner Name: BOB KAUTTER
Owner Address: 2101 HAFFLEY AVE
Owner Address 2: Not reported
Owner City,State,Zip: NATIONAL CITY, CA 91950
Contact Name: LUCIA SALAS
Contact Address: 2101 HAFFLEY AVE
Contact Address 2: Not reported

Map ID
Direction
Distance
Elevation

MAP FINDINGS

Site

Database(s)

EDR ID Number
EPA ID Number

HII FLEET SUPPORT GROUP LLC (BAE SYSTEMS SAN DIEGO, CA) (Continued)

S106879063

City,State,Zip: NATIONAL CITY, CA 91950
NAICS:
EPA ID: CAC003073966
Create Date: 2020-07-08 13:45:08.560
NAICS Code: 48839
NAICS Description: Other Support Activities for Water Transportation
Issued EPA ID Date: 2020-07-08 13:45:08.56000
Inactive Date: 2020-10-06 13:45:08.54700
Facility Name: EPSILON SYSTEMS SOLUTIONS INC.
Facility Address: 2205 E BELT ST
Facility Address 2: Not reported
Facility City: SAN DIEGO
Facility County: Not reported
Facility State: CA
Facility Zip: 92113

Y188
WSW
1/4-1/2
0.361 mi.
1908 ft.

SOUTHWEST MARINE
2205 EAST BELT (FOOT OF SAMPSON)
SAN DIEGO, CA 92113

SEMS-ARCHIVE 1015732845
CAD981172554

Site 4 of 4 in cluster Y

Relative:
Lower
Actual:
22 ft.

SEMS Archive:
Site ID: 0904776
EPA ID: CAD981172554
Name: SOUTHWEST MARINE
Address: 2205 EAST BELT (FOOT OF SAMPSON)
Address 2: Not reported
City,State,Zip: SAN DIEGO, CA 92113
Cong District: 44
FIPS Code: 06073
FF: N
NPL: Not on the NPL
Non NPL Status: NFRAP-Site does not qualify for the NPL based on existing information

SEMS Archive Detail:

Region: 09
Site ID: 0904776
EPA ID: CAD981172554
Site Name: SOUTHWEST MARINE
NPL: N
FF: N
OU: 00
Action Code: VS
Action Name: ARCH SITE
SEQ: 1
Start Date: Not reported
Finish Date: 1994-01-10 05:00:00
Qual: Not reported
Current Action Lead: EPA Perf In-Hse

Region: 09
Site ID: 0904776
EPA ID: CAD981172554
Site Name: SOUTHWEST MARINE
NPL: N
FF: N

Map ID
 Direction
 Distance
 Elevation

MAP FINDINGS

Site

Database(s)

EDR ID Number
 EPA ID Number

SOUTHWEST MARINE (Continued)

1015732845

OU: 00
 Action Code: PA
 Action Name: PA
 SEQ: 1
 Start Date: Not reported
 Finish Date: 1994-01-10 05:00:00
 Qual: N
 Current Action Lead: EPA Perf

Region: 09
 Site ID: 0904776
 EPA ID: CAD981172554
 Site Name: SOUTHWEST MARINE
 NPL: N
 FF: N
 OU: 00
 Action Code: DS
 Action Name: DISCVRY
 SEQ: 1
 Start Date: 1993-02-08 05:00:00
 Finish Date: 1993-02-08 05:00:00
 Qual: Not reported
 Current Action Lead: EPA Perf

**189
 NNW
 1/4-1/2
 0.362 mi.
 1909 ft.**

**BURBANK ELEMENTARY EXPANSION
 2146 JULIAN AVENUE
 SAN DIEGO, CA 92113**

**CA ENVIROSTOR S102805282
 CA SCH N/A**

**Relative:
 Higher
 Actual:
 87 ft.**

ENVIROSTOR:
 Name: BURBANK ELEMENTARY EXPANSION
 Address: 2146 JULIAN AVENUE
 City,State,Zip: SAN DIEGO, CA 92113
 Facility ID: 37880002
 Status: Certified
 Status Date: 10/27/2005
 Site Code: 404262
 Site Type: School Cleanup
 Site Type Detailed: School
 Acres: 0.76
 NPL: NO
 Regulatory Agencies: SMBRP
 Lead Agency: SMBRP
 Program Manager: Not reported
 Supervisor: Shahir Haddad
 Division Branch: Southern California Schools & Brownfields Outreach
 Assembly: 80
 Senate: 40
 Special Program: Not reported
 Restricted Use: NO
 Site Mgmt Req: NONE SPECIFIED
 Funding: School District
 Latitude: 32.70052
 Longitude: -117.1383
 APN: NONE SPECIFIED
 Past Use: RESIDENTIAL AREA

Map ID
Direction
Distance
Elevation

MAP FINDINGS

Site

Database(s)

EDR ID Number
EPA ID Number

BURBANK ELEMENTARY EXPANSION (Continued)

S102805282

Potential COC: Lead Lead
Confirmed COC: Lead Lead
Potential Description: SOIL
Alias Name: BURBANK ELEMENTARY EXPANSION
Alias Type: Alternate Name
Alias Name: SAN DIEGO CITY UNIFIED SCHOOL DISTRICT
Alias Type: Alternate Name
Alias Name: SAN DIEGO CITY USD-BURBANK ELEM EXP
Alias Type: Alternate Name
Alias Name: 110021416920
Alias Type: EPA (FRS #)
Alias Name: 404262
Alias Type: Project Code (Site Code)
Alias Name: 37880002
Alias Type: Envirostor ID Number

Completed Info:

Completed Area Name: PROJECT WIDE
Completed Sub Area Name: Not reported
Completed Document Type: Preliminary Endangerment Assessment Report
Completed Date: 05/03/2005
Comments: Not reported

Completed Area Name: PROJECT WIDE
Completed Sub Area Name: Not reported
Completed Document Type: Phase 1
Completed Date: 09/14/2001
Comments: Not reported

Completed Area Name: PROJECT WIDE
Completed Sub Area Name: Not reported
Completed Document Type: Phase 1 Addendum
Completed Date: 06/16/2004
Comments: Not reported

Completed Area Name: PROJECT WIDE
Completed Sub Area Name: Not reported
Completed Document Type: Removal Action Completion Report
Completed Date: 10/12/2005
Comments: Not reported

Completed Area Name: PROJECT WIDE
Completed Sub Area Name: Not reported
Completed Document Type: Removal Action Workplan
Completed Date: 06/28/2005
Comments: RAW approved for implementation

Completed Area Name: PROJECT WIDE
Completed Sub Area Name: Not reported
Completed Document Type: Cost Recovery Closeout Memo
Completed Date: 01/04/2006
Comments: Not reported

Completed Area Name: PROJECT WIDE
Completed Sub Area Name: Not reported
Completed Document Type: Certification
Completed Date: 10/27/2005
Comments: Not reported

Map ID
Direction
Distance
Elevation

MAP FINDINGS

Site

Database(s)

EDR ID Number
EPA ID Number

BURBANK ELEMENTARY EXPANSION (Continued)

S102805282

Completed Area Name: PROJECT WIDE
Completed Sub Area Name: Not reported
Completed Document Type: Site Inspections/Visit (Non LUR)
Completed Date: 06/12/2001
Comments: Not reported

Completed Area Name: PROJECT WIDE
Completed Sub Area Name: Not reported
Completed Document Type: * Public Participation
Completed Date: 06/12/2005
Comments: Not reported

Future Area Name: Not reported
Future Sub Area Name: Not reported
Future Document Type: Not reported
Future Due Date: Not reported
Schedule Area Name: Not reported
Schedule Sub Area Name: Not reported
Schedule Document Type: Not reported
Schedule Due Date: Not reported
Schedule Revised Date: Not reported

SCH:

Name: BURBANK ELEMENTARY EXPANSION
Address: 2146 JULIAN AVENUE
City,State,Zip: SAN DIEGO, CA 92113
Facility ID: 37880002
Site Type: School Cleanup
Site Type Detail: School
Site Mgmt. Req.: NONE SPECIFIED
Acres: 0.76
National Priorities List: NO
Cleanup Oversight Agencies: SMBRP
Lead Agency: SMBRP
Lead Agency Description: DTSC - Site Cleanup Program
Project Manager: Not reported
Supervisor: Shahir Haddad
Division Branch: Southern California Schools & Brownfields Outreach
Site Code: 404262
Assembly: 80
Senate: 40
Special Program Status: Not reported
Status: Certified
Status Date: 10/27/2005
Restricted Use: NO
Funding: School District
Latitude: 32.70052
Longitude: -117.1383
APN: NONE SPECIFIED
Past Use: RESIDENTIAL AREA
Potential COC: Lead
Confirmed COC: Lead, , Lead
Potential Description: SOIL
Alias Name: BURBANK ELEMENTARY EXPANSION
Alias Type: Alternate Name
Alias Name: SAN DIEGO CITY UNIFIED SCHOOL DISTRICT

Map ID
Direction
Distance
Elevation

MAP FINDINGS

Site

Database(s)

EDR ID Number
EPA ID Number

BURBANK ELEMENTARY EXPANSION (Continued)

S102805282

Alias Type: Alternate Name
Alias Name: SAN DIEGO CITY USD-BURBANK ELEM EXP
Alias Type: Alternate Name
Alias Name: 110021416920
Alias Type: EPA (FRS #)
Alias Name: 404262
Alias Type: Project Code (Site Code)
Alias Name: 37880002
Alias Type: Envirostor ID Number

Completed Info:

Completed Area Name: PROJECT WIDE
Completed Sub Area Name: Not reported
Completed Document Type: Preliminary Endangerment Assessment Report
Completed Date: 05/03/2005
Comments: Not reported

Completed Area Name: PROJECT WIDE
Completed Sub Area Name: Not reported
Completed Document Type: Phase 1
Completed Date: 09/14/2001
Comments: Not reported

Completed Area Name: PROJECT WIDE
Completed Sub Area Name: Not reported
Completed Document Type: Phase 1 Addendum
Completed Date: 06/16/2004
Comments: Not reported

Completed Area Name: PROJECT WIDE
Completed Sub Area Name: Not reported
Completed Document Type: Removal Action Completion Report
Completed Date: 10/12/2005
Comments: Not reported

Completed Area Name: PROJECT WIDE
Completed Sub Area Name: Not reported
Completed Document Type: Removal Action Workplan
Completed Date: 06/28/2005
Comments: RAW approved for implementation

Completed Area Name: PROJECT WIDE
Completed Sub Area Name: Not reported
Completed Document Type: Cost Recovery Closeout Memo
Completed Date: 01/04/2006
Comments: Not reported

Completed Area Name: PROJECT WIDE
Completed Sub Area Name: Not reported
Completed Document Type: Certification
Completed Date: 10/27/2005
Comments: Not reported

Completed Area Name: PROJECT WIDE
Completed Sub Area Name: Not reported
Completed Document Type: Site Inspections/Visit (Non LUR)
Completed Date: 06/12/2001
Comments: Not reported

Map ID
 Direction
 Distance
 Elevation

MAP FINDINGS

Site

Database(s)

EDR ID Number
 EPA ID Number

BURBANK ELEMENTARY EXPANSION (Continued)

S102805282

Completed Area Name: PROJECT WIDE
 Completed Sub Area Name: Not reported
 Completed Document Type: * Public Participation
 Completed Date: 06/12/2005
 Comments: Not reported

Future Area Name: Not reported
 Future Sub Area Name: Not reported
 Future Document Type: Not reported
 Future Due Date: Not reported
 Schedule Area Name: Not reported
 Schedule Sub Area Name: Not reported
 Schedule Document Type: Not reported
 Schedule Due Date: Not reported
 Schedule Revised Date: Not reported

AB190 **ISP ALGINATES INC**
WSW **2145 BELT ST E**
1/4-1/2 **SAN DIEGO, CA 92113**
0.371 mi.
1957 ft. **Site 1 of 5 in cluster AB**

CA LUST **1000984877**
CA EMI **N/A**
CA HIST CORTESE
CA CERS

Relative:
Lower
Actual:
22 ft.

LUST REG 9:
 Region: 9
 Status: Case Closed
 Case Number: 9UT2423
 Local Case: H02377-002
 Substance: Kerosene
 Qty Leaked: 0
 Abate Method: Excavate and Dispose - remove contaminated soil and dispose in approved site
 Local Agency: San Diego
 How Found: Other Means
 How Stopped: Other Means
 Source: Unknown
 Cause: Unknown
 Lead Agency: Local Agency
 Case Type: Soil only
 Date Found: 07/21/1987
 Date Stopped: 07/21/1987
 Confirm Date: 07/21/1987
 Submit Workplan: 7/21/87
 Prelim Assess: / /
 Desc Pollution: Not reported
 Remed Plan: / /
 Remed Action: Not reported
 Began Monitor: Not reported
 Release Date: 07/24/1987
 Enforce Date: Not reported
 Closed Date: 9/28/88
 Enforce Type: Not reported
 Pilot Program: LOP
 Basin Number: 908.22
 GW Depth: Not reported
 Beneficial Use: Not reported
 NPDES Number: Not reported
 Priority: Low priority. Priority ranking can change over time.
 File Dispn: File discarded, case closed

Map ID
Direction
Distance
Elevation

MAP FINDINGS

Site

Database(s)

EDR ID Number
EPA ID Number

ISP ALGINATES INC (Continued)

1000984877

Interim Remedial Actions: Yes
Cleanup and Abatement order Number: Not reported
Waste Discharge Requirement Number: Not reported

Region: 9
Status: Case Closed
Case Number: 9UT239
Local Case: H02377-001
Substance: Alcohol
Qty Leaked: 0
Abate Method: No Action Required - incident is minor, requiring no remedial action
Local Agency: San Diego
How Found: Other Means
How Stopped: Repair Piping
Source: Piping
Cause: Corrosion
Lead Agency: Local Agency
Case Type: Other ground water affected
Date Found: 07/21/1987
Date Stopped: 07/21/1987
Confirm Date: 11/20/1985
Submit Workplan: Not reported
Prelim Assess: 06/17/1986
Desc Pollution: Not reported
Remed Plan: / /
Remed Action: Not reported
Began Monitor: Not reported
Release Date: 11/18/1986
Enforce Date: Not reported
Closed Date: 9/28/88
Enforce Type: Not reported
Pilot Program: LOP
Basin Number: 908.22
GW Depth: >25'
Beneficial Use: No Beneficial groundwater use
NPDES Number: Not reported
Priority: Low priority. Priority ranking can change over time.
File Disp: File discarded, case closed
Interim Remedial Actions: Yes
Cleanup and Abatement order Number: Not reported
Waste Discharge Requirement Number: Not reported

EMI:

Name: KELCO / NUTRASWEET KELCO
Address: 2145 BELT ST E
City,State,Zip: SAN DIEGO, CA 92113
Year: 1997
County Code: 37
Air Basin: SD
Facility ID: 118
Air District Name: SD
SIC Code: 2833
Air District Name: SAN DIEGO COUNTY APCD
Community Health Air Pollution Info System: Not reported
Consolidated Emission Reporting Rule: Not reported
Total Organic Hydrocarbon Gases Tons/Yr: 1219
Reactive Organic Gases Tons/Yr: 1165

Map ID
Direction
Distance
Elevation

MAP FINDINGS

Site

Database(s)

EDR ID Number
EPA ID Number

ISP ALGINATES INC (Continued)

1000984877

Carbon Monoxide Emissions Tons/Yr: 122
NOX - Oxides of Nitrogen Tons/Yr: 175
SOX - Oxides of Sulphur Tons/Yr: 1
Particulate Matter Tons/Yr: 12
Part. Matter 10 Micrometers and Smllr Tons/Yr:12

Name: KELCO / NUTRASWEET KELCO
Address: 2145 BELT ST E
City,State,Zip: SAN DIEGO, CA 92113
Year: 1998
County Code: 37
Air Basin: SD
Facility ID: 118
Air District Name: SD
SIC Code: 2833
Air District Name: SAN DIEGO COUNTY APCD
Community Health Air Pollution Info System: Not reported
Consolidated Emission Reporting Rule: Not reported
Total Organic Hydrocarbon Gases Tons/Yr: 981
Reactive Organic Gases Tons/Yr: 926
Carbon Monoxide Emissions Tons/Yr: 99
NOX - Oxides of Nitrogen Tons/Yr: 179
SOX - Oxides of Sulphur Tons/Yr: 1
Particulate Matter Tons/Yr: 12
Part. Matter 10 Micrometers and Smllr Tons/Yr:12

Name: KELCO / NUTRASWEET KELCO
Address: 2145 BELT ST E
City,State,Zip: SAN DIEGO, CA 92113
Year: 1999
County Code: 37
Air Basin: SD
Facility ID: 118
Air District Name: SD
SIC Code: 2833
Air District Name: SAN DIEGO COUNTY APCD
Community Health Air Pollution Info System: Not reported
Consolidated Emission Reporting Rule: Not reported
Total Organic Hydrocarbon Gases Tons/Yr: 981
Reactive Organic Gases Tons/Yr: 926
Carbon Monoxide Emissions Tons/Yr: 99
NOX - Oxides of Nitrogen Tons/Yr: 179
SOX - Oxides of Sulphur Tons/Yr: 1
Particulate Matter Tons/Yr: 12
Part. Matter 10 Micrometers and Smllr Tons/Yr:12

Name: CP KELCO
Address: 2145 BELT ST E
City,State,Zip: SAN DIEGO, CA 92113
Year: 2000
County Code: 37
Air Basin: SD
Facility ID: 118
Air District Name: SD
SIC Code: 2099
Air District Name: SAN DIEGO COUNTY APCD
Community Health Air Pollution Info System: N

Map ID
Direction
Distance
Elevation

MAP FINDINGS

Site

Database(s)

EDR ID Number
EPA ID Number

ISP ALGINATES INC (Continued)

1000984877

Consolidated Emission Reporting Rule: Not reported
Total Organic Hydrocarbon Gases Tons/Yr: 103
Reactive Organic Gases Tons/Yr: 58
Carbon Monoxide Emissions Tons/Yr: 44
NOX - Oxides of Nitrogen Tons/Yr: 94
SOX - Oxides of Sulphur Tons/Yr: 1
Particulate Matter Tons/Yr: 10
Part. Matter 10 Micrometers and Smlr Tons/Yr:10

Name: ISP ALGINATES INC
Address: 2145 BELT ST E
City,State,Zip: SAN DIEGO, CA 92113
Year: 2000
County Code: 37
Air Basin: SD
Facility ID: 7006
Air District Name: SD
SIC Code: 2833
Air District Name: SAN DIEGO COUNTY APCD
Community Health Air Pollution Info System: Not reported
Consolidated Emission Reporting Rule: Not reported
Total Organic Hydrocarbon Gases Tons/Yr: 41
Reactive Organic Gases Tons/Yr: 41
Carbon Monoxide Emissions Tons/Yr: 0
NOX - Oxides of Nitrogen Tons/Yr: 0
SOX - Oxides of Sulphur Tons/Yr: 0
Particulate Matter Tons/Yr: 0
Part. Matter 10 Micrometers and Smlr Tons/Yr:0

Name: ISP ALGINATES INC
Address: 2145 BELT ST E
City,State,Zip: SAN DIEGO, CA 92113
Year: 2001
County Code: 37
Air Basin: SD
Facility ID: 7006
Air District Name: SD
SIC Code: 2833
Air District Name: SAN DIEGO COUNTY APCD
Community Health Air Pollution Info System: Y
Consolidated Emission Reporting Rule: Not reported
Total Organic Hydrocarbon Gases Tons/Yr: 41
Reactive Organic Gases Tons/Yr: 41
Carbon Monoxide Emissions Tons/Yr: 0
NOX - Oxides of Nitrogen Tons/Yr: 0
SOX - Oxides of Sulphur Tons/Yr: 0
Particulate Matter Tons/Yr: 0
Part. Matter 10 Micrometers and Smlr Tons/Yr:0

Name: CP KELCO
Address: 2145 BELT ST E
City,State,Zip: SAN DIEGO, CA 92113
Year: 2002
County Code: 37
Air Basin: SD
Facility ID: 118
Air District Name: SD

Map ID
Direction
Distance
Elevation

MAP FINDINGS

Site

Database(s)

EDR ID Number
EPA ID Number

ISP ALGINATES INC (Continued)

1000984877

SIC Code: 2099
Air District Name: SAN DIEGO COUNTY APCD
Community Health Air Pollution Info System: Y
Consolidated Emission Reporting Rule: Not reported
Total Organic Hydrocarbon Gases Tons/Yr: 72
Reactive Organic Gases Tons/Yr: 59
Carbon Monoxide Emissions Tons/Yr: 15
NOX - Oxides of Nitrogen Tons/Yr: 76
SOX - Oxides of Sulphur Tons/Yr: 2
Particulate Matter Tons/Yr: 10
Part. Matter 10 Micrometers and Smlr Tons/Yr:10

Name: ISP ALGINATES INC
Address: 2145 BELT ST E
City,State,Zip: SAN DIEGO, CA 92113
Year: 2002
County Code: 37
Air Basin: SD
Facility ID: 7006
Air District Name: SD
SIC Code: 2833
Air District Name: SAN DIEGO COUNTY APCD
Community Health Air Pollution Info System: Y
Consolidated Emission Reporting Rule: Not reported
Total Organic Hydrocarbon Gases Tons/Yr: 28
Reactive Organic Gases Tons/Yr: 28
Carbon Monoxide Emissions Tons/Yr: 0
NOX - Oxides of Nitrogen Tons/Yr: 0
SOX - Oxides of Sulphur Tons/Yr: 0
Particulate Matter Tons/Yr: 0
Part. Matter 10 Micrometers and Smlr Tons/Yr:0

Name: ISP ALGINATES INC
Address: 2145 BELT ST E
City,State,Zip: SAN DIEGO, CA 92113
Year: 2003
County Code: 37
Air Basin: SD
Facility ID: 7006
Air District Name: SD
SIC Code: 2833
Air District Name: SAN DIEGO COUNTY APCD
Community Health Air Pollution Info System: N
Consolidated Emission Reporting Rule: Not reported
Total Organic Hydrocarbon Gases Tons/Yr: 34
Reactive Organic Gases Tons/Yr: 34
Carbon Monoxide Emissions Tons/Yr: 0
NOX - Oxides of Nitrogen Tons/Yr: 0
SOX - Oxides of Sulphur Tons/Yr: 0
Particulate Matter Tons/Yr: 0
Part. Matter 10 Micrometers and Smlr Tons/Yr:0

Name: CP KELCO
Address: 2145 BELT ST E
City,State,Zip: SAN DIEGO, CA 92113
Year: 2003
County Code: 37

Map ID
Direction
Distance
Elevation

MAP FINDINGS

Site

Database(s)

EDR ID Number
EPA ID Number

ISP ALGINATES INC (Continued)

1000984877

Air Basin: SD
Facility ID: 118
Air District Name: SD
SIC Code: 2099
Air District Name: SAN DIEGO COUNTY APCD
Community Health Air Pollution Info System: N
Consolidated Emission Reporting Rule: Not reported
Total Organic Hydrocarbon Gases Tons/Yr: 96
Reactive Organic Gases Tons/Yr: 47
Carbon Monoxide Emissions Tons/Yr: 14
NOX - Oxides of Nitrogen Tons/Yr: 72
SOX - Oxides of Sulphur Tons/Yr: 1
Particulate Matter Tons/Yr: 11
Part. Matter 10 Micrometers and Smlr Tons/Yr:11

Name: ISP ALGINATES INC
Address: 2145 BELT ST E
City,State,Zip: SAN DIEGO, CA 92113
Year: 2004
County Code: 37
Air Basin: SD
Facility ID: 7006
Air District Name: SD
SIC Code: 2833
Air District Name: SAN DIEGO COUNTY APCD
Community Health Air Pollution Info System: Y
Consolidated Emission Reporting Rule: Not reported
Total Organic Hydrocarbon Gases Tons/Yr: 33.5049992
Reactive Organic Gases Tons/Yr: 33.5049992
Carbon Monoxide Emissions Tons/Yr: 0
NOX - Oxides of Nitrogen Tons/Yr: 0
SOX - Oxides of Sulphur Tons/Yr: 0
Particulate Matter Tons/Yr: 0
Part. Matter 10 Micrometers and Smlr Tons/Yr:0

Name: CP KELCO
Address: 2145 BELT ST E
City,State,Zip: SAN DIEGO, CA 92113
Year: 2004
County Code: 37
Air Basin: SD
Facility ID: 118
Air District Name: SD
SIC Code: 2099
Air District Name: SAN DIEGO COUNTY APCD
Community Health Air Pollution Info System: Y
Consolidated Emission Reporting Rule: Not reported
Total Organic Hydrocarbon Gases Tons/Yr: 95.6526
Reactive Organic Gases Tons/Yr: 47.407455
Carbon Monoxide Emissions Tons/Yr: 14.3596697
NOX - Oxides of Nitrogen Tons/Yr: 71.9631818
SOX - Oxides of Sulphur Tons/Yr: 0.81207
Particulate Matter Tons/Yr: 10.74165
Part. Matter 10 Micrometers and Smlr Tons/Yr:10.74165

Name: ISP ALGINATES INC
Address: 2145 BELT ST E

Map ID
Direction
Distance
Elevation

MAP FINDINGS

Site

Database(s)

EDR ID Number
EPA ID Number

ISP ALGINATES INC (Continued)

1000984877

City,State,Zip: SAN DIEGO, CA 92113
Year: 2005
County Code: 37
Air Basin: SD
Facility ID: 7006
Air District Name: SD
SIC Code: 2833
Air District Name: SAN DIEGO COUNTY APCD
Community Health Air Pollution Info System: Not reported
Consolidated Emission Reporting Rule: Not reported
Total Organic Hydrocarbon Gases Tons/Yr: 43.54
Reactive Organic Gases Tons/Yr: 43.54
Carbon Monoxide Emissions Tons/Yr: 0
NOX - Oxides of Nitrogen Tons/Yr: 0
SOX - Oxides of Sulphur Tons/Yr: 0
Particulate Matter Tons/Yr: 0
Part. Matter 10 Micrometers and Smlr Tons/Yr:0

Name: ISP ALGINATES INC
Address: 2145 BELT ST E
City,State,Zip: SAN DIEGO, CA 92113
Year: 2006
County Code: 37
Air Basin: SD
Facility ID: 7006
Air District Name: SD
SIC Code: 2833
Air District Name: SAN DIEGO COUNTY APCD
Community Health Air Pollution Info System: Not reported
Consolidated Emission Reporting Rule: Not reported
Total Organic Hydrocarbon Gases Tons/Yr: 47.24
Reactive Organic Gases Tons/Yr: 47.24
Carbon Monoxide Emissions Tons/Yr: 0
NOX - Oxides of Nitrogen Tons/Yr: 0
SOX - Oxides of Sulphur Tons/Yr: 0
Particulate Matter Tons/Yr: 1.13
Part. Matter 10 Micrometers and Smlr Tons/Yr:1.13

Name: ISP ALGINATES INC
Address: 2145 BELT ST E
City,State,Zip: SAN DIEGO, CA 92113
Year: 2007
County Code: 37
Air Basin: SD
Facility ID: 7006
Air District Name: SD
SIC Code: 2833
Air District Name: SAN DIEGO COUNTY APCD
Community Health Air Pollution Info System: Not reported
Consolidated Emission Reporting Rule: Not reported
Total Organic Hydrocarbon Gases Tons/Yr: 47.24
Reactive Organic Gases Tons/Yr: 47.24
Carbon Monoxide Emissions Tons/Yr: 0
NOX - Oxides of Nitrogen Tons/Yr: 0
SOX - Oxides of Sulphur Tons/Yr: 0
Particulate Matter Tons/Yr: 1.13
Part. Matter 10 Micrometers and Smlr Tons/Yr:1.13

Map ID
Direction
Distance
Elevation

MAP FINDINGS

Site

Database(s)

EDR ID Number
EPA ID Number

ISP ALGINATES INC (Continued)

1000984877

Name: ISP ALGINATES INC
Address: 2145 BELT ST E
City,State,Zip: SAN DIEGO, CA 92113
Year: 2008
County Code: 37
Air Basin: SD
Facility ID: 7006
Air District Name: SD
SIC Code: 2833
Air District Name: SAN DIEGO COUNTY APCD
Community Health Air Pollution Info System: Not reported
Consolidated Emission Reporting Rule: Not reported
Total Organic Hydrocarbon Gases Tons/Yr: 47.24
Reactive Organic Gases Tons/Yr: 47.24
Carbon Monoxide Emissions Tons/Yr: 0
NOX - Oxides of Nitrogen Tons/Yr: 0
SOX - Oxides of Sulphur Tons/Yr: 0
Particulate Matter Tons/Yr: 1.13
Part. Matter 10 Micrometers and Smlr Tons/Yr:1.13

Name: ISP ALGINATES INC
Address: 2145 BELT ST E
City,State,Zip: SAN DIEGO, CA 92113
Year: 2009
County Code: 37
Air Basin: SD
Facility ID: 7006
Air District Name: SD
SIC Code: 2833
Air District Name: SAN DIEGO COUNTY APCD
Community Health Air Pollution Info System: Not reported
Consolidated Emission Reporting Rule: Not reported
Total Organic Hydrocarbon Gases Tons/Yr: 47.2400000000000002
Reactive Organic Gases Tons/Yr: 47.2400000000000002
Carbon Monoxide Emissions Tons/Yr: 0
NOX - Oxides of Nitrogen Tons/Yr: 0
SOX - Oxides of Sulphur Tons/Yr: 0
Particulate Matter Tons/Yr: 1.1299999999999999
Part. Matter 10 Micrometers and Smlr Tons/Yr:1.1299999999999999

HIST CORTESE:

edr_fname: KELCO
edr_fadd1: 2145 BELT
City,State,Zip: SAN DIEGO, CA 92113
Region: CORTESE
Facility County Code: 37
Reg By: LTNKA
Reg Id: 9UT239

edr_fname: KELCO
edr_fadd1: 2145 BELT
City,State,Zip: SAN DIEGO, CA 92113
Region: CORTESE
Facility County Code: 37
Reg By: LTNKA
Reg Id: 9UT2423

Map ID
Direction
Distance
Elevation

MAP FINDINGS

Site

Database(s)

EDR ID Number
EPA ID Number

ISP ALGINATES INC (Continued)

1000984877

CERS:

Name: ISP ALGINATES INC
Address: 2145 BELT ST E
City,State,Zip: SAN DIEGO, CA 92113-2213
Site ID: 474045
CERS ID: 110021287276
CERS Description: US EPA Air Emission Inventory System (EIS)

Affiliation:

Affiliation Type Desc: Local Agency Caseworker
Entity Name: JAMES CLAY SAN DIEGO CNTY LOP
Entity Title: Not reported
Affiliation Address: POBOX 129261
Affiliation City: SANDIEGO
Affiliation State: Not reported
Affiliation Country: Not reported
Affiliation Zip: Not reported
Affiliation Phone: Not reported

Affiliation Type Desc: Environmental Contact
Entity Name: PAUL ALTAMIRANO
Entity Title: PLANT MANAGER
Affiliation Address: Not reported
Affiliation City: Not reported
Affiliation State: Not reported
Affiliation Country: Not reported
Affiliation Zip: Not reported
Affiliation Phone: Not reported

Affiliation Type Desc: Environmental Contact
Entity Name: DAVID J MCKINLEY
Entity Title: EHS MANAGER
Affiliation Address: Not reported
Affiliation City: Not reported
Affiliation State: Not reported
Affiliation Country: Not reported
Affiliation Zip: Not reported
Affiliation Phone: Not reported

Affiliation Type Desc: Public Contact
Entity Name: JAMES LEONARD
Entity Title: Not reported
Affiliation Address: Not reported
Affiliation City: Not reported
Affiliation State: Not reported
Affiliation Country: Not reported
Affiliation Zip: Not reported
Affiliation Phone: Not reported

Affiliation Type Desc: Environmental Contact
Entity Name: CHRISTINA GRAULAU
Entity Title: NAVY SW MGR
Affiliation Address: 1220 PACIFIC HWY
Affiliation City: SANDIEGO
Affiliation State: CA
Affiliation Country: Not reported
Affiliation Zip: Not reported

Map ID
 Direction
 Distance
 Elevation

MAP FINDINGS

Site

Database(s)

EDR ID Number
 EPA ID Number

ISP ALGINATES INC (Continued)

1000984877

Affiliation Phone: Not reported

AB191
WSW
1/4-1/2
0.371 mi.
1957 ft.

SDG&E AND BAE SYSTEMS NORTHERN SEDIMENT DELINEATIO
2145 EAST BELT STREET
SAN DIEGO, CA 92113
Site 2 of 5 in cluster AB

CA CPS-SLIC **S120064872**
CA CERS **N/A**

Relative:
Lower
Actual:
22 ft.

CPS-SLIC:
 Name: SDG&E AND BAE SYSTEMS NORTHERN SEDIMENT DELINEATION INVESTIGATION
 Address: 2145 EAST BELT STREET
 City,State,Zip: SAN DIEGO, CA 92113
 Region: STATE
Facility Status: Open - Site Assessment
 Status Date: 03/13/2020
 Global Id: T10000008866
 Lead Agency: SAN DIEGO RWQCB (REGION 9)
 Lead Agency Case Number: Not reported
 Latitude: 32.69244
 Longitude: -117.14641
 Case Type: Cleanup Program Site
 Case Worker: TCA
 Local Agency: Not reported
 RB Case Number: 2090089
 File Location: All Files are on GeoTracker or in the Local Agency Database
 Potential Media Affected: Sediments, Soil, Surface water, Under Investigation
 Potential Contaminants of Concern: Polychlorinated biphenyls (PCBs), Other Metal
 Site History: Bay sediments north of the former San Diego Gas and Electric Company (SDGE) and current BAE Systems San Diego Ship Repair (BAE Systems) leasehold requires delineation of pollutants (heavy metals, PAHs, PCBs) originating from their historical and/or current operations and facilities. Sediments within BAE Systems (former SDGE) leasehold were remediated under Cleanup and Abatement Order No. R9-2012-0024, but impacted sediments were not fully delineated to the north. On August 4, 2017, the San Diego Water Board issued Investigative Order (IO) No. R9-2017-0083, An Order Directing BAE Systems San Diego Ship Repair, Inc. (BAE) and San Diego Gas and Electric Company (SDG&E) to Submit Technical Reports Pertaining to an Investigation of Sediment Chemistry in San Diego Bay to the North of BAE Systems San Diego Ship Repair, Inc. (Order). On April 30, 2019, BAE and SDG&E submitted a Sampling and Analysis Report (SAR) documenting sediment sampling, analysis, and other investigation efforts that were conducted in accordance with the work plan under the IO. Under the IO, BAE and SDG&E investigated the nature and extent of chemicals in sediment within the investigation area of San Diego Bay. On October 30, 2019, BAE and SDG&E submitted a redline version of the SAR based on comments received. The Water Board is currently reviewing the redline version of the SAR and comments received on the redline version.

Click here to access the California GeoTracker records for this facility:

CERS:

Name: SDG&E AND BAE SYSTEMS NORTHERN SEDIMENT DELINEATION INVESTIGATION
 Address: 2145 EAST BELT STREET
 City,State,Zip: SAN DIEGO, CA 92113
 Site ID: 369308

Map ID
 Direction
 Distance
 Elevation

MAP FINDINGS

Site

Database(s)

EDR ID Number
 EPA ID Number

SDG&E AND BAE SYSTEMS NORTHERN SEDIMENT DELINEATION INVESTIG (Continued)

S120064872

CERS ID: T10000008866
 CERS Description: Cleanup Program Site
 Affiliation:
 Affiliation Type Desc: Regional Board Caseworker
 Entity Name: STEVE S. TEEL - SAN DIEGO RWQCB (REGION 9)
 Entity Title: Not reported
 Affiliation Address: 2375 Northside Drive, Suite 100
 Affiliation City: SAN DIEGO
 Affiliation State: CA
 Affiliation Country: Not reported
 Affiliation Zip: Not reported
 Affiliation Phone: 6195213357

AB192
WSW
1/4-1/2
0.371 mi.
1957 ft.

CNRSW PORT OPS BROW REFURBISHMENT
2145 E BELT ST
SAN DIEGO, CA 92113
Site 3 of 5 in cluster AB

RCRA-LQG 1007199198
CA SAN DIEGO CO. SAM CAD981379415
CA UST
NY MANIFEST
CA CERS

Relative:
Lower
Actual:
22 ft.

RCRA-LQG:
 Date Form Received by Agency: 2010-06-22 00:00:00.0
 Handler Name: CNRSW PORT OPS BROW REFURBISHMENT
 Handler Address: 2145 E BELT ST
 Handler City,State,Zip: SAN DIEGO, CA 92113
 EPA ID: CAD981379415
 Contact Name: CHRISTINA GRAULAU
 Contact Address: 1220 PACIFIC HWY
 Contact City,State,Zip: SAN DIEGO, CA 92132
 Contact Telephone: 619-532-2274
 Contact Fax: 619-532-2469
 Contact Email: CHRISTINA.GRAULAU@NAVY.MIL
 Contact Title: NAVY SW MGR
 EPA Region: 09
 Land Type: Private
 Federal Waste Generator Description: Large Quantity Generator
 Non-Notifier: Not reported
 Biennial Report Cycle: Not reported
 Accessibility: Not reported
 Active Site Indicator: Handler Activities
 State District Owner: Not reported
 State District: Not reported
 Mailing Address: PO BOX 181470
 Mailing City,State,Zip: CORONADO, CA 92178-1470
 Owner Name: RE STAITE ENGINEERING
 Owner Type: Private
 Operator Name: RE STAITE ENGINEERING
 Operator Type: Private
 Short-Term Generator Activity: No
 Importer Activity: No
 Mixed Waste Generator: No
 Transporter Activity: No
 Transfer Facility Activity: No
 Recycler Activity with Storage: No
 Small Quantity On-Site Burner Exemption: No
 Smelting Melting and Refining Furnace Exemption: No
 Underground Injection Control: No

Map ID
 Direction
 Distance
 Elevation

MAP FINDINGS

Site

Database(s)

EDR ID Number
 EPA ID Number

CNRSW PORT OPS BROW REFURBISHMENT (Continued)

1007199198

| | |
|--|-----------------------|
| Off-Site Waste Receipt: | No |
| Universal Waste Indicator: | Yes |
| Universal Waste Destination Facility: | Yes |
| Federal Universal Waste: | Yes |
| Active Site Fed-Reg Treatment Storage and Disposal Facility: | Not reported |
| Active Site Converter Treatment storage and Disposal Facility: | Not reported |
| Active Site State-Reg Treatment Storage and Disposal Facility: | Not reported |
| Active Site State-Reg Handler: | --- |
| Federal Facility Indicator: | Not reported |
| Hazardous Secondary Material Indicator: | NN |
| Sub-Part K Indicator: | Not reported |
| Commercial TSD Indicator: | No |
| Treatment Storage and Disposal Type: | Not reported |
| 2018 GPRC Permit Baseline: | Not on the Baseline |
| 2018 GPRC Renewals Baseline: | Not on the Baseline |
| Permit Renewals Workload Universe: | Not reported |
| Permit Workload Universe: | Not reported |
| Permit Progress Universe: | Not reported |
| Post-Closure Workload Universe: | Not reported |
| Closure Workload Universe: | Not reported |
| 202 GPRC Corrective Action Baseline: | No |
| Corrective Action Workload Universe: | No |
| Subject to Corrective Action Universe: | No |
| Non-TSDs Where RCRA CA has Been Imposed Universe: | No |
| TSDs Potentially Subject to CA Under 3004 (u)/(v) Universe: | No |
| TSDs Only Subject to CA under Discretionary Auth Universe: | No |
| Corrective Action Priority Ranking: | No NCAPS ranking |
| Environmental Control Indicator: | No |
| Institutional Control Indicator: | No |
| Human Exposure Controls Indicator: | N/A |
| Groundwater Controls Indicator: | N/A |
| Operating TSD Universe: | Not reported |
| Full Enforcement Universe: | Not reported |
| Significant Non-Complier Universe: | No |
| Unaddressed Significant Non-Complier Universe: | No |
| Addressed Significant Non-Complier Universe: | No |
| Significant Non-Complier With a Compliance Schedule Universe: | No |
| Financial Assurance Required: | Not reported |
| Handler Date of Last Change: | 2010-06-28 17:27:05.0 |
| Recognized Trader-Importer: | No |
| Recognized Trader-Exporter: | No |
| Importer of Spent Lead Acid Batteries: | No |
| Exporter of Spent Lead Acid Batteries: | No |
| Recycler Activity Without Storage: | Not reported |
| Manifest Broker: | Not reported |
| Sub-Part P Indicator: | No |

Hazardous Waste Summary:

| | |
|--------------------|-----------------|
| Waste Code: | D000 |
| Waste Description: | Not Defined |
| Waste Code: | D001 |
| Waste Description: | IGNITABLE WASTE |
| Waste Code: | D002 |
| Waste Description: | CORROSIVE WASTE |

Map ID
Direction
Distance
Elevation

MAP FINDINGS

Site

Database(s)

EDR ID Number
EPA ID Number

CNRSW PORT OPS BROW REFURBISHMENT (Continued)

1007199198

Waste Code: D007
Waste Description: CHROMIUM

Waste Code: D008
Waste Description: LEAD

Waste Code: D009
Waste Description: MERCURY

Waste Code: F003
Waste Description: THE FOLLOWING SPENT NONHALOGENATED SOLVENTS: XYLENE, ACETONE, ETHYL ACETATE, ETHYL BENZENE, ETHYL ETHER, METHYL ISOBUTYL KETONE, N-BUTYL ALCOHOL, CYCLOHEXANONE, AND METHANOL; ALL SPENT SOLVENT MIXTURES/BLENDS CONTAINING, BEFORE USE, ONLY THE ABOVE SPENT NONHALOGENATED SOLVENTS; AND ALL SPENT SOLVENT MIXTURES/BLENDS CONTAINING, BEFORE USE, ONE OR MORE OF THE ABOVE NONHALOGENATED SOLVENTS, AND A TOTAL OF TEN PERCENT OR MORE (BY VOLUME) OF ONE OR MORE OF THOSE SOLVENTS LISTED IN F001, F002, F004, AND F005; AND STILL BOTTOMS FROM THE RECOVERY OF THESE SPENT SOLVENTS AND SPENT SOLVENT MIXTURES.

Handler - Owner Operator:

| | |
|--------------------------------|--------------------------------------|
| Owner/Operator Indicator: | Owner |
| Owner/Operator Name: | INTERNATIONAL SPECIALTY PRODUCTS INC |
| Legal Status: | Private |
| Date Became Current: | 1999-10-18 00:00:00. |
| Date Ended Current: | Not reported |
| Owner/Operator Address: | Not reported |
| Owner/Operator City,State,Zip: | Not reported |
| Owner/Operator Telephone: | Not reported |
| Owner/Operator Telephone Ext: | Not reported |
| Owner/Operator Fax: | Not reported |
| Owner/Operator Email: | Not reported |

| | |
|--------------------------------|--------------------------------------|
| Owner/Operator Indicator: | Operator |
| Owner/Operator Name: | INTERNATIONAL SPECIALTY PRODUCTS INC |
| Legal Status: | Private |
| Date Became Current: | 1999-10-18 00:00:00. |
| Date Ended Current: | Not reported |
| Owner/Operator Address: | Not reported |
| Owner/Operator City,State,Zip: | Not reported |
| Owner/Operator Telephone: | Not reported |
| Owner/Operator Telephone Ext: | Not reported |
| Owner/Operator Fax: | Not reported |
| Owner/Operator Email: | Not reported |

| | |
|--------------------------------|-----------------------|
| Owner/Operator Indicator: | Operator |
| Owner/Operator Name: | RE STAITE ENGINEERING |
| Legal Status: | Private |
| Date Became Current: | 2010-05-10 00:00:00. |
| Date Ended Current: | Not reported |
| Owner/Operator Address: | 2145 E BELT ST |
| Owner/Operator City,State,Zip: | SAN DIEGO, CA 92113 |
| Owner/Operator Telephone: | 619-223-0178 |
| Owner/Operator Telephone Ext: | Not reported |
| Owner/Operator Fax: | Not reported |
| Owner/Operator Email: | Not reported |

Map ID
Direction
Distance
Elevation

MAP FINDINGS

Site

Database(s)

EDR ID Number
EPA ID Number

CNRSW PORT OPS BROW REFURBISHMENT (Continued)

1007199198

Owner/Operator Indicator: Owner
Owner/Operator Name: MONSANTO CO
Legal Status: Private
Date Became Current: Not reported
Date Ended Current: Not reported
Owner/Operator Address: 800 N LINDBERGH BLVD
Owner/Operator City,State,Zip: ST LOUIS, MO 63167
Owner/Operator Telephone: 314-694-1000
Owner/Operator Telephone Ext: Not reported
Owner/Operator Fax: Not reported
Owner/Operator Email: Not reported

Owner/Operator Indicator: Owner
Owner/Operator Name: INTERNATIONAL SPECIALTY PRODUCTS INC
Legal Status: Private
Date Became Current: 1999-10-18 00:00:00.
Date Ended Current: Not reported
Owner/Operator Address: Not reported
Owner/Operator City,State,Zip: Not reported
Owner/Operator Telephone: Not reported
Owner/Operator Telephone Ext: Not reported
Owner/Operator Fax: Not reported
Owner/Operator Email: Not reported

Owner/Operator Indicator: Operator
Owner/Operator Name: INTERNATIONAL SPECIALTY PRODUCTS INC
Legal Status: Private
Date Became Current: 1999-10-18 00:00:00.
Date Ended Current: Not reported
Owner/Operator Address: Not reported
Owner/Operator City,State,Zip: Not reported
Owner/Operator Telephone: Not reported
Owner/Operator Telephone Ext: Not reported
Owner/Operator Fax: Not reported
Owner/Operator Email: Not reported

Owner/Operator Indicator: Operator
Owner/Operator Name: INTERNATIONAL SPECIALTY PRODUCTS INC
Legal Status: Private
Date Became Current: 1999-10-18 00:00:00.
Date Ended Current: Not reported
Owner/Operator Address: Not reported
Owner/Operator City,State,Zip: Not reported
Owner/Operator Telephone: Not reported
Owner/Operator Telephone Ext: Not reported
Owner/Operator Fax: Not reported
Owner/Operator Email: Not reported

Owner/Operator Indicator: Owner
Owner/Operator Name: RE STAITE ENGINEERING
Legal Status: Private
Date Became Current: 2010-05-10 00:00:00.
Date Ended Current: Not reported
Owner/Operator Address: 2145 E BELT ST
Owner/Operator City,State,Zip: SAN DIEGO, CA 92113
Owner/Operator Telephone: 619-223-0178
Owner/Operator Telephone Ext: Not reported

Map ID
Direction
Distance
Elevation

MAP FINDINGS

Site

Database(s)

EDR ID Number
EPA ID Number

CNRSW PORT OPS BROW REFURBISHMENT (Continued)

1007199198

Owner/Operator Fax: Not reported
Owner/Operator Email: Not reported

Owner/Operator Indicator: Owner
Owner/Operator Name: INTERNATIONAL SPECIALTY PRODUCTS INC
Legal Status: Private
Date Became Current: 1999-10-18 00:00:00.
Date Ended Current: Not reported
Owner/Operator Address: Not reported
Owner/Operator City,State,Zip: Not reported
Owner/Operator Telephone: Not reported
Owner/Operator Telephone Ext: Not reported
Owner/Operator Fax: Not reported
Owner/Operator Email: Not reported

Historic Generators:

Receive Date: 1996-09-01 00:00:00.0
Handler Name: KELCO A UNIT OF MONSANTO CO
Federal Waste Generator Description: Small Quantity Generator
State District Owner: Not reported
Large Quantity Handler of Universal Waste: No
Recognized Trader Importer: No
Recognized Trader Exporter: No
Spent Lead Acid Battery Importer: No
Spent Lead Acid Battery Exporter: No
Current Record: No
Non Storage Recycler Activity: Not reported
Electronic Manifest Broker: Not reported

Receive Date: 2001-10-01 00:00:00.0
Handler Name: KELCO A UNIT OF MONSANTO CO
Federal Waste Generator Description: Not a generator, verified
State District Owner: Not reported
Large Quantity Handler of Universal Waste: No
Recognized Trader Importer: No
Recognized Trader Exporter: No
Spent Lead Acid Battery Importer: No
Spent Lead Acid Battery Exporter: No
Current Record: No
Non Storage Recycler Activity: Not reported
Electronic Manifest Broker: Not reported

Receive Date: 2003-08-21 00:00:00.0
Handler Name: ISP ALGINATES INCORPORATED
Federal Waste Generator Description: Small Quantity Generator
State District Owner: Not reported
Large Quantity Handler of Universal Waste: No
Recognized Trader Importer: No
Recognized Trader Exporter: No
Spent Lead Acid Battery Importer: No
Spent Lead Acid Battery Exporter: No
Current Record: No
Non Storage Recycler Activity: Not reported
Electronic Manifest Broker: Not reported

Receive Date: 2006-11-21 00:00:00.0
Handler Name: ISP ALGINATES INCORPORATED

Map ID
Direction
Distance
Elevation

MAP FINDINGS

Site

Database(s)

EDR ID Number
EPA ID Number

CNRSW PORT OPS BROW REFURBISHMENT (Continued)

1007199198

Federal Waste Generator Description: Not a generator, verified
State District Owner: Not reported
Large Quantity Handler of Universal Waste: No
Recognized Trader Importer: No
Recognized Trader Exporter: No
Spent Lead Acid Battery Importer: No
Spent Lead Acid Battery Exporter: No
Current Record: No
Non Storage Recycler Activity: Not reported
Electronic Manifest Broker: Not reported

Receive Date: 2007-01-23 00:00:00.0
Handler Name: ISP ALGINATES INCORPORATED
Federal Waste Generator Description: Not a generator, verified
State District Owner: Not reported
Large Quantity Handler of Universal Waste: No
Recognized Trader Importer: No
Recognized Trader Exporter: No
Spent Lead Acid Battery Importer: No
Spent Lead Acid Battery Exporter: No
Current Record: No
Non Storage Recycler Activity: Not reported
Electronic Manifest Broker: Not reported

Receive Date: 2010-06-22 00:00:00.0
Handler Name: CNRSW PORT OPS BROW REFURBISHMENT
Federal Waste Generator Description: Large Quantity Generator
State District Owner: Not reported
Large Quantity Handler of Universal Waste: Yes
Recognized Trader Importer: No
Recognized Trader Exporter: No
Spent Lead Acid Battery Importer: No
Spent Lead Acid Battery Exporter: No
Current Record: Yes
Non Storage Recycler Activity: Not reported
Electronic Manifest Broker: Not reported

Receive Date: 1990-04-12 00:00:00.0
Handler Name: KELCO DIV OF MERCK & CO, INC
Federal Waste Generator Description: Large Quantity Generator
State District Owner: Not reported
Large Quantity Handler of Universal Waste: No
Recognized Trader Importer: No
Recognized Trader Exporter: No
Spent Lead Acid Battery Importer: No
Spent Lead Acid Battery Exporter: No
Current Record: No
Non Storage Recycler Activity: Not reported
Electronic Manifest Broker: Not reported

Receive Date: 1996-02-29 00:00:00.0
Handler Name: THE NUTRASWEET KELCO COMPANY
Federal Waste Generator Description: Large Quantity Generator
State District Owner: Not reported
Large Quantity Handler of Universal Waste: No
Recognized Trader Importer: No
Recognized Trader Exporter: No

Map ID
Direction
Distance
Elevation

MAP FINDINGS

Site

Database(s)

EDR ID Number
EPA ID Number

CNRSW PORT OPS BROW REFURBISHMENT (Continued)

1007199198

Spent Lead Acid Battery Importer: No
Spent Lead Acid Battery Exporter: No
Current Record: No
Non Storage Recycler Activity: Not reported
Electronic Manifest Broker: Not reported

List of NAICS Codes and Descriptions:

NAICS Code: 311999
NAICS Description: ALL OTHER MISCELLANEOUS FOOD MANUFACTURING

NAICS Code: 32511
NAICS Description: PETROCHEMICAL MANUFACTURING

NAICS Code: 325188
NAICS Description: ALL OTHER BASIC INORGANIC CHEMICAL MANUFACTURING

NAICS Code: 325411
NAICS Description: MEDICINAL AND BOTANICAL MANUFACTURING

NAICS Code: 339999
NAICS Description: ALL OTHER MISCELLANEOUS MANUFACTURING

NAICS Code: 92811
NAICS Description: NATIONAL SECURITY

Facility Has Received Notices of Violation:

Found Violation: No
Agency Which Determined Violation: Not reported
Violation Short Description: Not reported
Date Violation was Determined: Not reported
Actual Return to Compliance Date: Not reported
Return to Compliance Qualifier: Not reported
Violation Responsible Agency: Not reported
Scheduled Compliance Date: Not reported
Enforcement Identifier: Not reported
Date of Enforcement Action: Not reported
Enforcement Responsible Agency: Not reported
Enforcement Docket Number: Not reported
Enforcement Attorney: Not reported
Corrective Action Component: Not reported
Appeal Initiated Date: Not reported
Appeal Resolution Date: Not reported
Disposition Status Date: Not reported
Disposition Status: Not reported
Disposition Status Description: Not reported
Consent/Final Order Sequence Number: Not reported
Consent/Final Order Respondent Name: Not reported
Consent/Final Order Lead Agency: Not reported
Enforcement Type: Not reported
Enforcement Responsible Person: Not reported
Enforcement Responsible Sub-Organization: Not reported
SEP Sequence Number: Not reported
SEP Expenditure Amount: Not reported
SEP Scheduled Completion Date: Not reported
SEP Actual Date: Not reported
SEP Defaulted Date: Not reported

Map ID
Direction
Distance
Elevation

MAP FINDINGS

Site

Database(s)

EDR ID Number
EPA ID Number

CNRSW PORT OPS BROW REFURBISHMENT (Continued)

1007199198

SEP Type: Not reported
SEP Type Description: Not reported
Proposed Amount: Not reported
Final Monetary Amount: Not reported
Paid Amount: Not reported
Final Count: Not reported
Final Amount: Not reported

Evaluation Action Summary:

Evaluation Date: 1996-01-25 00:00:00.0
Evaluation Responsible Agency: State
Found Violation: No
Evaluation Type Description: FOCUSED COMPLIANCE INSPECTION
Evaluation Responsible Person Identifier: R9
Evaluation Responsible Sub-Organization: Not reported
Actual Return to Compliance Date: Not reported
Scheduled Compliance Date: Not reported
Date of Request: Not reported
Date Response Received: Not reported
Request Agency: Not reported
Former Citation: Not reported

SAN DIEGO CO. SAM:

Name: ISP ALGINATES
Address: 2145 E BELT ST
City,State,Zip: SAN DIEGO, CA 921132213
Case Number: H02377-001
Agency: DEH Site Assessment & Mitigation
Funding: LOP - State Fund
Facility Type: Soils Only
Facility Status: Closed Case
Date: 5/16/1989
Date Began: 11/20/1985

Name: ISP ALGINATES
Address: 2145 E BELT ST
City,State,Zip: SAN DIEGO, CA 921132213
Case Number: H02377-002
Agency: DEH Site Assessment & Mitigation
Funding: LOP - State Fund
Facility Type: Soils Only
Facility Status: Closed Case
Date: 9/28/1988
Date Began: 7/21/1987

Name: ISP ALGINATES
Address: 2145 E BELT ST
City,State,Zip: SAN DIEGO, CA 921132213
Case Number: H02377-003
Agency: DEH Site Assessment & Mitigation
Funding: Private - VAP

Map ID
Direction
Distance
Elevation

MAP FINDINGS

Site

Database(s)

EDR ID Number
EPA ID Number

CNRSW PORT OPS BROW REFURBISHMENT (Continued)

1007199198

Facility Type: Soils Only
Facility Status: Closed Case
Date: 3/26/1992
Date Began: 1/2/1990

Name: ISP ALGINATES
Address: 2145 E BELT ST
City,State,Zip: SAN DIEGO, CA 921132213
Case Number: H02377-004
Agency: DEH Site Assessment & Mitigation
Funding: Private - VAP
Facility Type: Soils Only
Facility Status: Closed Case
Date: 8/21/1993
Date Began: 8/20/1992

Name: ISP ALGINATES
Address: 2145 E BELT ST
City,State,Zip: SAN DIEGO, CA 921132213
Case Number: H02377-005
Agency: DEH Site Assessment & Mitigation
Funding: Private - VAP
Facility Type: Soils Only
Facility Status: Closed Case
Date: 3/15/2004
Date Began: 3/27/1995

Name: ISP ALGINATES
Address: 2145 E BELT ST
City,State,Zip: SAN DIEGO, CA 921132213
Case Number: H02377-006
Agency: DEH Site Assessment & Mitigation
Funding: Private - VAP
Facility Type: Soils Only
Facility Status: Closed Case
Date: 3/15/2004
Date Began: 1/13/1994

Name: ISP ALGINATES
Address: 2145 E BELT ST
City,State,Zip: SAN DIEGO, CA 921132213
Case Number: H02377-007
Agency: DEH Site Assessment & Mitigation
Funding: Private - VAP
Facility Type: Soils Only
Facility Status: Closed Case
Date: 8/15/1995
Date Began: 12/6/1993

Name: ISP ALGINATES
Address: 2145 E BELT ST
City,State,Zip: SAN DIEGO, CA 921132213
Case Number: H02377-008
Agency: DEH Site Assessment & Mitigation
Funding: Private - VAP
Facility Type: Soils Only
Facility Status: Closed Case

Map ID
Direction
Distance
Elevation

MAP FINDINGS

Site

Database(s)

EDR ID Number
EPA ID Number

CNRSW PORT OPS BROW REFURBISHMENT (Continued)

1007199198

Date: 8/20/1996
Date Began: 9/18/1995

Name: ISP ALGINATES
Address: 2145 E BELT ST
City,State,Zip: SAN DIEGO, CA 921132213
Case Number: H02377-009
Agency: DEH Site Assessment & Mitigation
Funding: Private - VAP
Facility Type: Soils Only
Facility Status: Closed Case
Date: 3/15/2004
Date Began: 1/22/2001

Name: ISP ALGINATES
Address: 2145 E BELT ST
City,State,Zip: SAN DIEGO, CA 921132213
Case Number: H02377-010
Agency: DEH Site Assessment & Mitigation
Funding: Private - VAP
Facility Type: Soils Only
Facility Status: Preliminary Assessment
Date: 3/29/2001
Date Began: 3/12/2001

UST:

Name: ISP ALGINATES
Address: 2145 E BELT ST
City,State,Zip: SAN DIEGO, CA 92113
Facility ID: H02377
Permitting Agency: SAN DIEGO COUNTY
Latitude: 32.6954195
Longitude: -117.1436726

NY MANIFEST:

Name: KELCO
Address: 2145 EAST BELT STREET
City,State,Zip: SAN DIEGO, CA 92113
Country: USA
EPA ID: CAD981379415
Facility Status: Not reported
Location Address 1: P. O. BOX 13216
Code: BP
Location Address 2: Not reported
Total Tanks: Not reported
Location City: SAN DIEGO
Location State: CA
Location Zip: 92112
Location Zip 4: Not reported

NY MANIFEST:

EPAID: CAD981379415
Mailing Name: KELCO
Mailing Contact: KELCO
Mailing Address 1: P. O. BOX 13216
Mailing Address 2: Not reported
Mailing City: SAN DIEGO

Map ID
Direction
Distance
Elevation

MAP FINDINGS

Site

Database(s)

EDR ID Number
EPA ID Number

CNRSW PORT OPS BROW REFURBISHMENT (Continued)

1007199198

Mailing State: CA
Mailing Zip: 92112
Mailing Zip 4: Not reported
Mailing Country: USA
Mailing Phone: 6192924900

NY MANIFEST:

Document ID: NYA6107922
Manifest Status: C
seq: Not reported
Year: 1987
Trans1 State ID: 703759
Trans2 State ID: X17593
Generator Ship Date: 04/21/1987
Trans1 Recv Date: 04/21/1987
Trans2 Recv Date: / /
TSD Site Recv Date: 04/29/1987
Part A Recv Date: 04/30/1987
Part B Recv Date: 05/06/1987
Generator EPA ID: CAD981379415
Trans1 EPA ID: NYD980769947
Trans2 EPA ID: Not reported
TSD ID 1: NYD000632372
TSD ID 2: Not reported
Manifest Tracking Number: Not reported
Import Indicator: Not reported
Export Indicator: Not reported
Discr Quantity Indicator: Not reported
Discr Type Indicator: Not reported
Discr Residue Indicator: Not reported
Discr Partial Reject Indicator: Not reported
Discr Full Reject Indicator: Not reported
Manifest Ref Number: Not reported
Alt Facility RCRA ID: Not reported
Alt Facility Sign Date: Not reported
MGMT Method Type Code: Not reported
Waste Code: D003 - NON-LISTED REACTIVE WASTES
Waste Code: Not reported
Waste Code: Not reported
Waste Code: Not reported
Waste Code: Not reported
Waste Code: Not reported
Quantity: 00003
Units: P - Pounds
Number of Containers: 001
Container Type: DM - Metal drums, barrels
Handling Method: T Chemical, physical, or biological treatment.
Specific Gravity: 100

CERS:

Name: ISP ALGINATES
Address: 2145 E BELT ST
City,State,Zip: SAN DIEGO, CA 921132213
Site ID: 193657
CERS ID: T0607301188

Map ID
Direction
Distance
Elevation

MAP FINDINGS

Site

Database(s)

EDR ID Number
EPA ID Number

CNRSW PORT OPS BROW REFURBISHMENT (Continued)

1007199198

CERS Description: Leaking Underground Storage Tank Cleanup Site
Coordinates:
Site ID: 193657
Facility Name: ISP ALGINATES
Env Int Type Code: CPS
Program ID: T0608117074
Coord Name: Not reported
Ref Point Type Desc: Unknown
Latitude: 32.693950
Longitude: -117.145231

Affiliation:
Affiliation Type Desc: Local Agency Caseworker
Entity Name: JAMES CLAY - SAN DIEGO COUNTY LOP
Entity Title: Not reported
Affiliation Address: P.O. Box 129261
Affiliation City: San Diego
Affiliation State: CA
Affiliation Country: Not reported
Affiliation Zip: Not reported
Affiliation Phone: Not reported

Name: ISP ALGINATES
Address: 2145 E BELT ST
City,State,Zip: SAN DIEGO, CA 921132213
Site ID: 193657
CERS ID: T0608117074
CERS Description: Cleanup Program Site

Coordinates:
Site ID: 193657
Facility Name: ISP ALGINATES
Env Int Type Code: CPS
Program ID: T0608117074
Coord Name: Not reported
Ref Point Type Desc: Unknown
Latitude: 32.693950
Longitude: -117.145231

Affiliation:
Affiliation Type Desc: Local Agency Caseworker
Entity Name: JAMES CLAY - SAN DIEGO COUNTY LOP
Entity Title: Not reported
Affiliation Address: P.O. Box 129261
Affiliation City: San Diego
Affiliation State: CA
Affiliation Country: Not reported
Affiliation Zip: Not reported
Affiliation Phone: Not reported

Name: ISP ALGINATES
Address: 2145 E BELT ST
City,State,Zip: SAN DIEGO, CA 921132213
Site ID: 193657

Map ID
Direction
Distance
Elevation

MAP FINDINGS

Site

Database(s)

EDR ID Number
EPA ID Number

CNRSW PORT OPS BROW REFURBISHMENT (Continued)

1007199198

CERS ID: T0608151729
CERS Description: Cleanup Program Site

Coordinates:
Site ID: 193657
Facility Name: ISP ALGINATES
Env Int Type Code: CPS
Program ID: T0608117074
Coord Name: Not reported
Ref Point Type Desc: Unknown
Latitude: 32.693950
Longitude: -117.145231

Affiliation:
Affiliation Type Desc: Local Agency Caseworker
Entity Name: JAMES CLAY - SAN DIEGO COUNTY LOP
Entity Title: Not reported
Affiliation Address: P.O. Box 129261
Affiliation City: San Diego
Affiliation State: CA
Affiliation Country: Not reported
Affiliation Zip: Not reported
Affiliation Phone: Not reported

Name: ISP ALGINATES
Address: 2145 E BELT ST
City,State,Zip: SAN DIEGO, CA 921132213
Site ID: 193657
CERS ID: T0608119278
CERS Description: Cleanup Program Site

Coordinates:
Site ID: 193657
Facility Name: ISP ALGINATES
Env Int Type Code: CPS
Program ID: T0608117074
Coord Name: Not reported
Ref Point Type Desc: Unknown
Latitude: 32.693950
Longitude: -117.145231

Affiliation:
Affiliation Type Desc: Local Agency Caseworker
Entity Name: JAMES CLAY - SAN DIEGO COUNTY LOP
Entity Title: Not reported
Affiliation Address: P.O. Box 129261
Affiliation City: San Diego
Affiliation State: CA
Affiliation Country: Not reported
Affiliation Zip: Not reported
Affiliation Phone: Not reported

Name: ISP ALGINATES
Address: 2145 E BELT ST
City,State,Zip: SAN DIEGO, CA 921132213

Map ID
Direction
Distance
Elevation

MAP FINDINGS

Site

Database(s)

EDR ID Number
EPA ID Number

CNRSW PORT OPS BROW REFURBISHMENT (Continued)

1007199198

Site ID: 193657
CERS ID: T0608151998
CERS Description: Cleanup Program Site

Coordinates:

Site ID: 193657
Facility Name: ISP ALGINATES
Env Int Type Code: CPS
Program ID: T0608117074
Coord Name: Not reported
Ref Point Type Desc: Unknown
Latitude: 32.693950
Longitude: -117.145231

Affiliation:

Affiliation Type Desc: Local Agency Caseworker
Entity Name: JAMES CLAY - SAN DIEGO COUNTY LOP
Entity Title: Not reported
Affiliation Address: P.O. Box 129261
Affiliation City: San Diego
Affiliation State: CA
Affiliation Country: Not reported
Affiliation Zip: Not reported
Affiliation Phone: Not reported

Name: ISP ALGINATES
Address: 2145 E BELT ST
City,State,Zip: SAN DIEGO, CA 921132213
Site ID: 193657
CERS ID: T0608179993
CERS Description: Cleanup Program Site

Coordinates:

Site ID: 193657
Facility Name: ISP ALGINATES
Env Int Type Code: CPS
Program ID: T0608117074
Coord Name: Not reported
Ref Point Type Desc: Unknown
Latitude: 32.693950
Longitude: -117.145231

Affiliation:

Affiliation Type Desc: Local Agency Caseworker
Entity Name: JAMES CLAY - SAN DIEGO COUNTY LOP
Entity Title: Not reported
Affiliation Address: P.O. Box 129261
Affiliation City: San Diego
Affiliation State: CA
Affiliation Country: Not reported
Affiliation Zip: Not reported
Affiliation Phone: Not reported

Name: ISP ALGINATES
Address: 2145 E BELT ST

Map ID
Direction
Distance
Elevation

MAP FINDINGS

Site

Database(s)

EDR ID Number
EPA ID Number

CNRSW PORT OPS BROW REFURBISHMENT (Continued)

1007199198

City,State,Zip: SAN DIEGO, CA 921132213
Site ID: 193657
CERS ID: T0607301155
CERS Description: Leaking Underground Storage Tank Cleanup Site

Coordinates:
Site ID: 193657
Facility Name: ISP ALGINATES
Env Int Type Code: CPS
Program ID: T0608117074
Coord Name: Not reported
Ref Point Type Desc: Unknown
Latitude: 32.693950
Longitude: -117.145231

Affiliation:
Affiliation Type Desc: Local Agency Caseworker
Entity Name: JAMES CLAY - SAN DIEGO COUNTY LOP
Entity Title: Not reported
Affiliation Address: P.O. Box 129261
Affiliation City: San Diego
Affiliation State: CA
Affiliation Country: Not reported
Affiliation Zip: Not reported
Affiliation Phone: Not reported

Name: ISP ALGINATES
Address: 2145 E BELT ST
City,State,Zip: SAN DIEGO, CA 921132213
Site ID: 193657
CERS ID: T0608126802
CERS Description: Cleanup Program Site

Coordinates:
Site ID: 193657
Facility Name: ISP ALGINATES
Env Int Type Code: CPS
Program ID: T0608117074
Coord Name: Not reported
Ref Point Type Desc: Unknown
Latitude: 32.693950
Longitude: -117.145231

Affiliation:
Affiliation Type Desc: Local Agency Caseworker
Entity Name: JAMES CLAY - SAN DIEGO COUNTY LOP
Entity Title: Not reported
Affiliation Address: P.O. Box 129261
Affiliation City: San Diego
Affiliation State: CA
Affiliation Country: Not reported
Affiliation Zip: Not reported
Affiliation Phone: Not reported

Name: ISP ALGINATES

Map ID
Direction
Distance
Elevation

MAP FINDINGS

Site

Database(s)

EDR ID Number
EPA ID Number

CNRSW PORT OPS BROW REFURBISHMENT (Continued)

1007199198

Address: 2145 E BELT ST
City,State,Zip: SAN DIEGO, CA 921132213
Site ID: 193657
CERS ID: T0608138779
CERS Description: Cleanup Program Site

Coordinates:
Site ID: 193657
Facility Name: ISP ALGINATES
Env Int Type Code: CPS
Program ID: T0608117074
Coord Name: Not reported
Ref Point Type Desc: Unknown
Latitude: 32.693950
Longitude: -117.145231

Affiliation:
Affiliation Type Desc: Local Agency Caseworker
Entity Name: JAMES CLAY - SAN DIEGO COUNTY LOP
Entity Title: Not reported
Affiliation Address: P.O. Box 129261
Affiliation City: San Diego
Affiliation State: CA
Affiliation Country: Not reported
Affiliation Zip: Not reported
Affiliation Phone: Not reported

Name: ISP ALGINATES
Address: 2145 E BELT ST
City,State,Zip: SAN DIEGO, CA 921132213
Site ID: 193657
CERS ID: T0608163856
CERS Description: Cleanup Program Site

Coordinates:
Site ID: 193657
Facility Name: ISP ALGINATES
Env Int Type Code: CPS
Program ID: T0608117074
Coord Name: Not reported
Ref Point Type Desc: Unknown
Latitude: 32.693950
Longitude: -117.145231

Affiliation:
Affiliation Type Desc: Local Agency Caseworker
Entity Name: JAMES CLAY - SAN DIEGO COUNTY LOP
Entity Title: Not reported
Affiliation Address: P.O. Box 129261
Affiliation City: San Diego
Affiliation State: CA
Affiliation Country: Not reported
Affiliation Zip: Not reported
Affiliation Phone: Not reported

MAP FINDINGS

Map ID
 Direction
 Distance
 Elevation

Site

Database(s)

EDR ID Number
 EPA ID Number

AB193
WSW
1/4-1/2
0.371 mi.
1957 ft.

HARBOR BOAT AND TUG
2145 BELT ST
SAN DIEGO, CA 92113
Site 4 of 5 in cluster AB

CA ENVIROSTOR
CA LUST
CA CPS-SLIC
CA AST
CA HAULERS
CA SWEEPS UST
CA HIST UST
CA Cortese

1000175734
N/A

Relative:
Lower

Actual:
22 ft.

ENVIROSTOR:
 Name: NUTRASWEET KELCO CO.
 Address: 2145 E. BELT STREET
 City,State,Zip: SAN DIEGO, CA 92113
 Facility ID: 71002765
 Status: Inactive - Needs Evaluation
 Status Date: Not reported
 Site Code: Not reported
 Site Type: Tiered Permit
 Site Type Detailed: Tiered Permit
 Acres: Not reported
 NPL: NO
 Regulatory Agencies: NONE SPECIFIED
 Lead Agency: NONE SPECIFIED
 Program Manager: Not reported
 Supervisor: Not reported
 Division Branch: Cleanup Cypress
 Assembly: 80
 Senate: 40
 Special Program: Not reported
 Restricted Use: NO
 Site Mgmt Req: NONE SPECIFIED
 Funding: Not reported
 Latitude: 32.69376
 Longitude: -117.1443
 APN: NONE SPECIFIED
 Past Use: NONE SPECIFIED
 Potential COC: NONE SPECIFIED
 Confirmed COC: NONE SPECIFIED
 Potential Description: NONE SPECIFIED
 Alias Name: CAD981379415
 Alias Type: EPA Identification Number
 Alias Name: 71002765
 Alias Type: Envirostor ID Number

Completed Info:
 Completed Area Name: Not reported
 Completed Sub Area Name: Not reported
 Completed Document Type: Not reported
 Completed Date: Not reported
 Comments: Not reported

Future Area Name: Not reported
 Future Sub Area Name: Not reported
 Future Document Type: Not reported
 Future Due Date: Not reported
 Schedule Area Name: Not reported
 Schedule Sub Area Name: Not reported
 Schedule Document Type: Not reported
 Schedule Due Date: Not reported
 Schedule Revised Date: Not reported

Map ID
Direction
Distance
Elevation

MAP FINDINGS

Site

Database(s)

EDR ID Number
EPA ID Number

HARBOR BOAT AND TUG (Continued)

1000175734

Name: KELCO
Address: 2145 EAST BELT STREET
City,State,Zip: SAN DIEGO, CA 92113
Facility ID: 37000031
Status: Refer: 1248 Local Agency
Status Date: 01/23/2001
Site Code: Not reported
Site Type: Evaluation
Site Type Detailed: Evaluation
Acres: Not reported
NPL: NO
Regulatory Agencies: NONE SPECIFIED
Lead Agency: NONE SPECIFIED
Program Manager: Not reported
Supervisor: Referred - Not Assigned
Division Branch: Cleanup Cypress
Assembly: 79
Senate: Not reported
Special Program: Not reported
Restricted Use: NO
Site Mgmt Req: NONE SPECIFIED
Funding: Not Applicable
Latitude: 32.69411
Longitude: -117.1450
APN: NONE SPECIFIED
Past Use: NONE SPECIFIED
Potential COC: NONE SPECIFIED
Confirmed COC: NONE SPECIFIED
Potential Description: NONE SPECIFIED
Alias Name: 37000031
Alias Type: Envirostor ID Number

Completed Info:

Completed Area Name: PROJECT WIDE
Completed Sub Area Name: Not reported
Completed Document Type: SB 1248 Notification
Completed Date: 01/23/2001
Comments: SB 1248 San Diego County

Future Area Name: Not reported
Future Sub Area Name: Not reported
Future Document Type: Not reported
Future Due Date: Not reported
Schedule Area Name: Not reported
Schedule Sub Area Name: Not reported
Schedule Document Type: Not reported
Schedule Due Date: Not reported
Schedule Revised Date: Not reported

LUST:

Name: ISP ALGINATES
Address: 2145 E BELT ST
City,State,Zip: SAN DIEGO, CA 921132213
Lead Agency: SAN DIEGO COUNTY LOP
Case Type: LUST Cleanup Site
Geo Track: http://geotracker.waterboards.ca.gov/profile_report.asp?global_id=T0607301188
Global Id: T0607301188

Map ID
Direction
Distance
Elevation

MAP FINDINGS

Site

Database(s)

EDR ID Number
EPA ID Number

HARBOR BOAT AND TUG (Continued)

1000175734

Latitude: 32.6940608526303
Longitude: -117.145372284669
Status: Completed - Case Closed
Status Date: 09/28/1988
Case Worker: Not reported
RB Case Number: 9UT2423
Local Agency: Not reported
File Location: Local Agency
Local Case Number: H02377-002
Potential Media Affect: Soil
Potential Contaminants of Concern: Kerosene
Site History: Not reported

LUST:

Global Id: T0607301188
Action Type: Other
Date: 07/21/1987
Action: Leak Began

Global Id: T0607301188
Action Type: Other
Date: 07/21/1987
Action: Leak Discovery

Global Id: T0607301188
Action Type: Other
Date: 07/21/1987
Action: Leak Stopped

Global Id: T0607301188
Action Type: Other
Date: 07/21/1987
Action: Leak Reported

LUST:

Global Id: T0607301188
Status: Open - Case Begin Date
Status Date: 07/21/1987

Global Id: T0607301188
Status: Completed - Case Closed
Status Date: 09/28/1988

Name: ISP ALGINATES
Address: 2145 E BELT ST
City,State,Zip: SAN DIEGO, CA 921132213
Lead Agency: SAN DIEGO COUNTY LOP
Case Type: LUST Cleanup Site
Geo Track: http://geotracker.waterboards.ca.gov/profile_report.asp?global_id=T0607301155
Global Id: T0607301155
Latitude: 32.6940680760209
Longitude: -117.145183457416
Status: Completed - Case Closed
Status Date: 05/16/1989
Case Worker: Not reported
RB Case Number: 9UT239

Map ID
Direction
Distance
Elevation

MAP FINDINGS

Site

Database(s)

EDR ID Number
EPA ID Number

HARBOR BOAT AND TUG (Continued)

1000175734

Local Agency: Not reported
File Location: Local Agency
Local Case Number: H02377-001
Potential Media Affect: Soil
Potential Contaminants of Concern: Alcohols
Site History: Not reported

LUST:

Global Id: T0607301155
Action Type: Other
Date: 11/20/1985
Action: Leak Began

Global Id: T0607301155
Action Type: Other
Date: 11/20/1985
Action: Leak Discovery

Global Id: T0607301155
Action Type: Other
Date: 11/20/1985
Action: Leak Stopped

Global Id: T0607301155
Action Type: Other
Date: 11/20/1985
Action: Leak Reported

LUST:

Global Id: T0607301155
Status: Open - Case Begin Date
Status Date: 11/20/1985

Global Id: T0607301155
Status: Completed - Case Closed
Status Date: 05/16/1989

CPS-SLIC:

Name: ISP ALGINATES
Address: 2145 E BELT ST
City,State,Zip: SAN DIEGO, CA 921132213
Region: STATE
Facility Status: Completed - Case Closed
Status Date: 08/20/1996
Global Id: T0608151729
Lead Agency: SAN DIEGO COUNTY LOP
Lead Agency Case Number: H02377-008
Latitude: 32.6939495346896
Longitude: -117.145103216171
Case Type: Cleanup Program Site
Case Worker: Not reported
Local Agency: Not reported
RB Case Number: Not reported
File Location: Local Agency
Potential Media Affected: Not reported
Potential Contaminants of Concern: Not reported

Map ID
Direction
Distance
Elevation

MAP FINDINGS

Site

Database(s)

EDR ID Number
EPA ID Number

HARBOR BOAT AND TUG (Continued)

1000175734

Site History: Not reported

[Click here to access the California GeoTracker records for this facility:](#)

Name: ISP ALGINATES
Address: 2145 E BELT ST
City,State,Zip: SAN DIEGO, CA 921132213
Region: STATE
Facility Status: Completed - Case Closed
Status Date: 08/15/1995
Global Id: T0608117074
Lead Agency: SAN DIEGO COUNTY LOP
Lead Agency Case Number: H02377-007
Latitude: 32.6939495346896
Longitude: -117.145231962204
Case Type: Cleanup Program Site
Case Worker: Not reported
Local Agency: Not reported
RB Case Number: Not reported
File Location: Local Agency
Potential Media Affected: Soil
Potential Contaminants of Concern: Waste Oil / Motor / Hydraulic / Lubricating
Site History: Not reported

[Click here to access the California GeoTracker records for this facility:](#)

Name: ISP ALGINATES
Address: 2145 E BELT ST
City,State,Zip: SAN DIEGO, CA 921132213
Region: STATE
Facility Status: Completed - Case Closed
Status Date: 03/15/2004
Global Id: T0608151998
Lead Agency: SAN DIEGO COUNTY LOP
Lead Agency Case Number: H02377-006
Latitude: 32.6939450201679
Longitude: -117.145108580589
Case Type: Cleanup Program Site
Case Worker: Not reported
Local Agency: Not reported
RB Case Number: Not reported
File Location: Local Agency
Potential Media Affected: Soil
Potential Contaminants of Concern: Diesel
Site History: Not reported

[Click here to access the California GeoTracker records for this facility:](#)

Name: ISP ALGINATES
Address: 2145 E BELT ST
City,State,Zip: SAN DIEGO, CA 921132213
Region: STATE
Facility Status: Completed - Case Closed
Status Date: 04/13/2010
Global Id: T0608138779
Lead Agency: SAN DIEGO COUNTY LOP
Lead Agency Case Number: H02377-005

Map ID
Direction
Distance
Elevation

MAP FINDINGS

Site

Database(s)

EDR ID Number
EPA ID Number

HARBOR BOAT AND TUG (Continued)

1000175734

Latitude: 32.6941256401916
Longitude: -117.145219083762
Case Type: Cleanup Program Site
Case Worker: Not reported
Local Agency: Not reported
RB Case Number: Not reported
File Location: Local Agency
Potential Media Affected: Soil
Potential Contaminants of Concern: Not reported
Site History: Not reported

[Click here to access the California GeoTracker records for this facility:](#)

Name: ISP ALGINATES
Address: 2145 E BELT ST
City,State,Zip: SAN DIEGO, CA 921132213
Region: STATE

Facility Status: Completed - Case Closed

Status Date: 01/19/2018
Global Id: T0608163856
Lead Agency: SAN DIEGO COUNTY LOP
Lead Agency Case Number: H02377-010

Latitude: 32.6939540492112
Longitude: -117.145253419876
Case Type: Cleanup Program Site
Case Worker: JC

Local Agency: SAN DIEGO COUNTY LOP
RB Case Number: Not reported
File Location: Local Agency

Potential Media Affected: Soil
Potential Contaminants of Concern: Diesel

Site History: This case is a duplicate of VAP Case H38979-001 and involved a diesel fuel contamination leak associated with a 68,000 gallon diesel AST. VAP Case H38979-001 was closed in 12-2001. Please see that case for more information.

[Click here to access the California GeoTracker records for this facility:](#)

Name: ISP ALGINATES
Address: 2145 E BELT ST
City,State,Zip: SAN DIEGO, CA 921132213
Region: STATE

Facility Status: Completed - Case Closed

Status Date: 03/15/2004
Global Id: T0608126802
Lead Agency: SAN DIEGO COUNTY LOP
Lead Agency Case Number: H02377-009

Latitude: 32.6939089039858
Longitude: -117.145248055458
Case Type: Cleanup Program Site
Case Worker: Not reported

Local Agency: Not reported
RB Case Number: Not reported
File Location: Local Agency

Potential Media Affected: Not reported
Potential Contaminants of Concern: Not reported
Site History: Not reported

Map ID
Direction
Distance
Elevation

MAP FINDINGS

Site

Database(s)

EDR ID Number
EPA ID Number

HARBOR BOAT AND TUG (Continued)

1000175734

[Click here to access the California GeoTracker records for this facility:](#)

Name: ISP ALGINATES
Address: 2145 E BELT ST
City,State,Zip: SAN DIEGO, CA 921132213
Region: STATE
Facility Status: Completed - Case Closed
Status Date: 08/21/1993
Global Id: T0608119278
Lead Agency: SAN DIEGO COUNTY LOP
Lead Agency Case Number: H02377-004
Latitude: 32.6940669121747
Longitude: -117.145274877548
Case Type: Cleanup Program Site
Case Worker: Not reported
Local Agency: Not reported
RB Case Number: Not reported
File Location: Local Agency
Potential Media Affected: Soil
Potential Contaminants of Concern: Diesel
Site History: Not reported

[Click here to access the California GeoTracker records for this facility:](#)

Name: ISP ALGINATES
Address: 2145 E BELT ST
City,State,Zip: SAN DIEGO, CA 921132213
Region: STATE
Facility Status: Completed - Case Closed
Status Date: 03/26/1992
Global Id: T0608179993
Lead Agency: SAN DIEGO COUNTY LOP
Lead Agency Case Number: H02377-003
Latitude: 32.6939224475558
Longitude: -117.14529633522
Case Type: Cleanup Program Site
Case Worker: Not reported
Local Agency: Not reported
RB Case Number: Not reported
File Location: Local Agency
Potential Media Affected: Soil
Potential Contaminants of Concern: Diesel
Site History: Not reported

[Click here to access the California GeoTracker records for this facility:](#)

AST:
Name: HARBOR BOAT AND TUG
Address: 2145 BELT ST
City/Zip: SAN DIEGO,92113
Certified Unified Program Agencies: Not reported
Owner: Ray Carpenter
Total Gallons: Not reported
CERSID: 10622437
Facility ID: 37-000-001941
Business Name: R E STAITE ENGINEERING

Map ID
Direction
Distance
Elevation

MAP FINDINGS

Site

Database(s)

EDR ID Number
EPA ID Number

HARBOR BOAT AND TUG (Continued)

1000175734

Phone: (619)233-0178
Fax: Not reported
Mailing Address: 2145 E. BELT ST
Mailing Address City: SAN DIEGO
Mailing Address State: CA
Mailing Address Zip Code: 92113
Operator Name: RAY CARPENTER/KATHA CARPENTER/Walt Jellison
Operator Phone: (619)233-0178
Owner Phone: (619)233-0178
Owner Mail Address: 2145 E Belt St
Owner State: CA
Owner Zip Code: 92113
Owner Country: United States
Property Owner Name: KELCO CO
Property Owner Phone: (619)595-5000
Property Owner Mailing Address: 123 N WACKER DR #20
Property Owner City: San Diego
Property Owner Stat : CA
Property Owner Zip Code: 92113
Property Owner Country: United States
EPAID: CAL000366557

HAULERS:

Name: R.E. STAITE ENGINEERING, INC.
Address: 2145 E BELT ST
City,State,Zip: SAN DIEGO, CA 92113-2213
Facility ID: 1677617
Facility Phone: (619) 233-0178
Business Email Address: johns@restaite.net
Contact Person: John St. Clair
Mailing Address: 2145 E Belt St
Mailing City: San Diego
Mailing State: CA
Mailing Zip: 92113-2213
Mailing County: Not reported
Mailing Phone: (619) 233-0178
Current Status: Active Business
Current Hauler Status: Hauler - Registered
Accepting Tires From Public: No
Regulatory Status Last Changed: 9/15/2011
Business Types: Trucking/Bus Fleet; Other: HEAVY EQUIPMENT

SWEEPS UST:

Name: MERCK & COMPANY
Address: 2145 E BELT ST
City: SAN DIEGO
Status: Active
Comp Number: 2377
Number: 9
Board Of Equalization: 44-021680
Referral Date: Not reported
Action Date: 06-26-92
Created Date: 02-29-88
Owner Tank Id: Not reported
SWRCB Tank Id: 37-000-002377-000006
Tank Status: A

Map ID
Direction
Distance
Elevation

MAP FINDINGS

Site

Database(s)

EDR ID Number
EPA ID Number

HARBOR BOAT AND TUG (Continued)

1000175734

Capacity: 11000
Active Date: Not reported
Tank Use: CHEMICAL
STG: P
Content: Not reported
Number Of Tanks: 5

Name: MERCK & COMPANY
Address: 2145 E BELT ST
City: SAN DIEGO
Status: Active
Comp Number: 2377
Number: 9
Board Of Equalization: 44-021680
Referral Date: Not reported
Action Date: 06-26-92
Created Date: 02-29-88
Owner Tank Id: Not reported
SWRCB Tank Id: 37-000-002377-000007
Tank Status: A
Capacity: 8000
Active Date: Not reported
Tank Use: CHEMICAL
STG: P
Content: Not reported
Number Of Tanks: Not reported

Name: MERCK & COMPANY
Address: 2145 E BELT ST
City: SAN DIEGO
Status: Active
Comp Number: 2377
Number: 9
Board Of Equalization: 44-021680
Referral Date: Not reported
Action Date: 06-26-92
Created Date: 02-29-88
Owner Tank Id: Not reported
SWRCB Tank Id: 37-000-002377-000008
Tank Status: A
Capacity: 8000
Active Date: Not reported
Tank Use: CHEMICAL
STG: P
Content: Not reported
Number Of Tanks: Not reported

Name: MERCK & COMPANY
Address: 2145 E BELT ST
City: SAN DIEGO
Status: Active
Comp Number: 2377
Number: 9
Board Of Equalization: 44-021680
Referral Date: Not reported
Action Date: 06-26-92
Created Date: 02-29-88

Map ID
Direction
Distance
Elevation

MAP FINDINGS

Site

Database(s)

EDR ID Number
EPA ID Number

HARBOR BOAT AND TUG (Continued)

1000175734

Owner Tank Id: Not reported
SWRCB Tank Id: 37-000-002377-000009
Tank Status: A
Capacity: 8000
Active Date: Not reported
Tank Use: CHEMICAL
STG: P
Content: Not reported
Number Of Tanks: Not reported

Name: MERCK & COMPANY
Address: 2145 E BELT ST
City: SAN DIEGO
Status: Active
Comp Number: 2377
Number: 9
Board Of Equalization: 44-021680
Referral Date: Not reported
Action Date: 06-26-92
Created Date: 02-29-88
Owner Tank Id: Not reported
SWRCB Tank Id: 37-000-002377-000010
Tank Status: A
Capacity: 11000
Active Date: Not reported
Tank Use: CHEMICAL
STG: P
Content: Not reported
Number Of Tanks: Not reported

Name: MERCK & COMPANY
Address: 2145 E BELT ST
City: SAN DIEGO
Status: Not reported
Comp Number: 2377
Number: Not reported
Board Of Equalization: 44-021680
Referral Date: Not reported
Action Date: Not reported
Created Date: Not reported
Owner Tank Id: Not reported
SWRCB Tank Id: 37-000-002377-000001
Tank Status: Not reported
Capacity: Not reported
Active Date: Not reported
Tank Use: CHEMICAL
STG: PRODUCT
Content: Not reported
Number Of Tanks: 5

Name: MERCK & COMPANY
Address: 2145 E BELT ST
City: SAN DIEGO
Status: Not reported
Comp Number: 2377
Number: Not reported
Board Of Equalization: 44-021680

Map ID
Direction
Distance
Elevation

MAP FINDINGS

Site

Database(s)

EDR ID Number
EPA ID Number

HARBOR BOAT AND TUG (Continued)

1000175734

Referral Date: Not reported
Action Date: Not reported
Created Date: Not reported
Owner Tank Id: Not reported
SWRCB Tank Id: 37-000-002377-000002
Tank Status: Not reported
Capacity: 550
Active Date: Not reported
Tank Use: M.V. FUEL
STG: PRODUCT
Content: LEADED
Number Of Tanks: Not reported

Name: MERCK & COMPANY
Address: 2145 E BELT ST
City: SAN DIEGO
Status: Not reported
Comp Number: 2377
Number: Not reported
Board Of Equalization: 44-021680
Referral Date: Not reported
Action Date: Not reported
Created Date: Not reported
Owner Tank Id: Not reported
SWRCB Tank Id: 37-000-002377-000003
Tank Status: Not reported
Capacity: 15000
Active Date: Not reported
Tank Use: CHEMICAL
STG: PRODUCT
Content: Not reported
Number Of Tanks: Not reported

Name: MERCK & COMPANY
Address: 2145 E BELT ST
City: SAN DIEGO
Status: Not reported
Comp Number: 2377
Number: Not reported
Board Of Equalization: 44-021680
Referral Date: Not reported
Action Date: Not reported
Created Date: Not reported
Owner Tank Id: Not reported
SWRCB Tank Id: 37-000-002377-000004
Tank Status: Not reported
Capacity: 8000
Active Date: Not reported
Tank Use: CHEMICAL
STG: PRODUCT
Content: Not reported
Number Of Tanks: Not reported

Name: MERCK & COMPANY
Address: 2145 E BELT ST
City: SAN DIEGO
Status: Not reported

Map ID
Direction
Distance
Elevation

MAP FINDINGS

Site

Database(s)

EDR ID Number
EPA ID Number

HARBOR BOAT AND TUG (Continued)

1000175734

Comp Number: 2377
Number: Not reported
Board Of Equalization: 44-021680
Referral Date: Not reported
Action Date: Not reported
Created Date: Not reported
Owner Tank Id: Not reported
SWRCB Tank Id: 37-000-002377-000005
Tank Status: Not reported
Capacity: 3000
Active Date: Not reported
Tank Use: CHEMICAL
STG: PRODUCT
Content: Not reported
Number Of Tanks: Not reported

HIST UST:

Name: KELCO DIV MERCK AND CO INC
Address: 2145 E BELT ST
City,State,Zip: SAN DIEGO, CA 92113
File Number: 0002B5E6
URL: <http://geotracker.waterboards.ca.gov/ustpdfs/pdf/0002B5E6.pdf>
Region: STATE
Facility ID: 00000001334
Facility Type: Other
Other Type: KELP PROCESSING AND
Contact Name: R. M. KULAKOW, PLANT MANAGER
Telephone: 6192924900
Owner Name: KELCO, DIV. MERCK & CO., INC.
Owner Address: 8355 AERO DRIVE
Owner City,St,Zip: SAN DIEGO, CA 92123
Total Tanks: 0010

Tank Num: 001
Container Num: B 1
Year Installed: 1943
Tank Capacity: 00000000
Tank Used for: PRODUCT
Type of Fuel: Not reported
Container Construction Thickness: Not reported
Leak Detection: None

Tank Num: 002
Container Num: G 1
Year Installed: 1982
Tank Capacity: 00000550
Tank Used for: PRODUCT
Type of Fuel: REGULAR
Container Construction Thickness: 5/16
Leak Detection: Stock Inventor

Tank Num: 003
Container Num: IPA 1
Year Installed: 1947
Tank Capacity: 00015000
Tank Used for: PRODUCT
Type of Fuel: Not reported

Map ID
Direction
Distance
Elevation

MAP FINDINGS

Site

Database(s)

EDR ID Number
EPA ID Number

HARBOR BOAT AND TUG (Continued)

1000175734

Container Construction Thickness: 5/16
Leak Detection: Visual, Stock Inventor

Tank Num: 004
Container Num: IPA 2
Year Installed: 1947
Tank Capacity: 00008000
Tank Used for: PRODUCT
Type of Fuel: Not reported
Container Construction Thickness: 5/16
Leak Detection: Visual, Stock Inventor

Tank Num: 005
Container Num: IPA 3
Year Installed: 1947
Tank Capacity: 00003000
Tank Used for: PRODUCT
Type of Fuel: Not reported
Container Construction Thickness: 5/16
Leak Detection: None

Tank Num: 006
Container Num: PO 1
Year Installed: 1970
Tank Capacity: 00011000
Tank Used for: PRODUCT
Type of Fuel: Not reported
Container Construction Thickness: 5/16
Leak Detection: Stock Inventor

Tank Num: 007
Container Num: PO 2
Year Installed: 1969
Tank Capacity: 00008000
Tank Used for: PRODUCT
Type of Fuel: Not reported
Container Construction Thickness: 5/16
Leak Detection: Stock Inventor

Tank Num: 008
Container Num: PO 3
Year Installed: 1960
Tank Capacity: 00008000
Tank Used for: PRODUCT
Type of Fuel: Not reported
Container Construction Thickness: 5/16
Leak Detection: Stock Inventor

Tank Num: 009
Container Num: PO 4
Year Installed: 1960
Tank Capacity: 00008000
Tank Used for: PRODUCT
Type of Fuel: Not reported
Container Construction Thickness: 5/16
Leak Detection: Stock Inventor

Map ID
Direction
Distance
Elevation

MAP FINDINGS

Site

Database(s)

EDR ID Number
EPA ID Number

HARBOR BOAT AND TUG (Continued)

1000175734

Tank Num: 010
Container Num: PO 5
Year Installed: 1974
Tank Capacity: 00011000
Tank Used for: PRODUCT
Type of Fuel: Not reported
Container Construction Thickness: 5/16
Leak Detection: Stock Inventor

[Click here for Geo Tracker PDF:](#)

CORTESE:

Name: ISP ALGINATES
Address: 2145 E BELT ST
City,State,Zip: SAN DIEGO, CA 921132213
Region: CORTESE
Envirostor Id: Not reported
Global ID: T0607301155
Site/Facility Type: LUST CLEANUP SITE
Cleanup Status: COMPLETED - CASE CLOSED
Status Date: Not reported
Site Code: Not reported
Latitude: Not reported
Longitude: Not reported
Owner: Not reported
Enf Type: Not reported
Swat R: Not reported
Flag: active
Order No: Not reported
Waste Discharge System No: Not reported
Effective Date: Not reported
Region 2: Not reported
WID Id: Not reported
Solid Waste Id No: Not reported
Waste Management Uit Name: Not reported
File Name: Active Open

Name: ISP ALGINATES
Address: 2145 E BELT ST
City,State,Zip: SAN DIEGO, CA 921132213
Region: CORTESE
Envirostor Id: Not reported
Global ID: T0607301188
Site/Facility Type: LUST CLEANUP SITE
Cleanup Status: COMPLETED - CASE CLOSED
Status Date: Not reported
Site Code: Not reported
Latitude: Not reported
Longitude: Not reported
Owner: Not reported
Enf Type: Not reported
Swat R: Not reported
Flag: active
Order No: Not reported
Waste Discharge System No: Not reported
Effective Date: Not reported
Region 2: Not reported

Map ID
Direction
Distance
Elevation

MAP FINDINGS

Site

Database(s)

EDR ID Number
EPA ID Number

HARBOR BOAT AND TUG (Continued)

1000175734

WID Id: Not reported
Solid Waste Id No: Not reported
Waste Management Uit Name: Not reported
File Name: Active Open

AB194
WSW
1/4-1/2
0.371 mi.
1957 ft.

KELCO DIVISION OF MERCK & CO., INC.
2145 EAST BELT
SAN DIEGO, CA 92113

SEMS-ARCHIVE

1003879832
CAD983658436

Site 5 of 5 in cluster AB

Relative:
Lower
Actual:
22 ft.

SEMS Archive:
Site ID: 0904769
EPA ID: CAD983658436
Name: KELCO DIVISION OF MERCK & CO., INC.
Address: 2145 EAST BELT
Address 2: Not reported
City,State,Zip: SAN DIEGO, CA 92113
Cong District: 44
FIPS Code: 06073
FF: N
NPL: Not on the NPL
Non NPL Status: NFRAP-Site does not qualify for the NPL based on existing information

SEMS Archive Detail:

Region: 09
Site ID: 0904769
EPA ID: CAD983658436
Site Name: KELCO DIVISION OF MERCK & CO., INC.
NPL: N
FF: N
OU: 00
Action Code: VS
Action Name: ARCH SITE
SEQ: 1
Start Date: Not reported
Finish Date: 1993-08-31 04:00:00
Qual: Not reported
Current Action Lead: EPA Perf In-Hse

Region: 09
Site ID: 0904769
EPA ID: CAD983658436
Site Name: KELCO DIVISION OF MERCK & CO., INC.
NPL: N
FF: N
OU: 00
Action Code: DS
Action Name: DISCVRY
SEQ: 1
Start Date: 1993-02-08 05:00:00
Finish Date: 1993-02-08 05:00:00
Qual: Not reported
Current Action Lead: EPA Perf

Region: 09
Site ID: 0904769
EPA ID: CAD983658436

Map ID
Direction
Distance
Elevation

MAP FINDINGS

Site

Database(s)

EDR ID Number
EPA ID Number

KELCO DIVISION OF MERCK & CO., INC. (Continued)

1003879832

Site Name: KELCO DIVISION OF MERCK & CO., INC.
NPL: N
FF: N
OU: 00
Action Code: PA
Action Name: PA
SEQ: 1
Start Date: Not reported
Finish Date: 1993-08-31 04:00:00
Qual: N
Current Action Lead: EPA Perf

**AC195
WNW
1/4-1/2
0.380 mi.
2009 ft.**

**SDG & E
2043 NEWTON AV
SAN DIEGO, CA 92113
Site 1 of 3 in cluster AC**

**CA LUST S104753100
CA SAN DIEGO CO. SAM N/A
CA San Diego Co. HMMD
CA Cortese
CA HIST CORTESE
CA SAN DIEGO CO LOP
CA CERS**

**Relative:
Lower**

**Actual:
50 ft.**

LUST:
Name: SDG & E
Address: 2043 NEWTON AV
City,State,Zip: SAN DIEGO, CA 92113
Lead Agency: SAN DIEGO COUNTY LOP
Case Type: LUST Cleanup Site
Geo Track: http://geotracker.waterboards.ca.gov/profile_report.asp?global_id=T0607301132
Global Id: T0607301132
Latitude: 32.6982672906003
Longitude: -117.144004604104
Status: Completed - Case Closed
Status Date: 04/26/2001
Case Worker: SW
RB Case Number: 9UT2363
Local Agency: SAN DIEGO COUNTY LOP
File Location: Local Agency
Local Case Number: H32282-001
Potential Media Affect: Soil
Potential Contaminants of Concern: Gasoline
Site History: Not reported

LUST:
Global Id: T0607301132
Contact Type: Local Agency Caseworker
Contact Name: SCOTT WELDON
Organization Name: SAN DIEGO COUNTY LOP
Address: P.O. Box 129261
City: San Diego
Email: scott.weldon@sdcounty.ca.gov
Phone Number: Not reported

LUST:
Global Id: T0607301132
Action Type: ENFORCEMENT
Date: 04/26/2001
Action: Closure/No Further Action Letter

Map ID
Direction
Distance
Elevation

MAP FINDINGS

Site

Database(s)

EDR ID Number
EPA ID Number

SDG & E (Continued)

S104753100

Global Id: T0607301132
Action Type: Other
Date: 01/27/1993
Action: Leak Began

Global Id: T0607301132
Action Type: Other
Date: 01/27/1993
Action: Leak Discovery

Global Id: T0607301132
Action Type: Other
Date: 02/18/1993
Action: Leak Stopped

Global Id: T0607301132
Action Type: Other
Date: 02/18/1993
Action: Leak Reported

LUST:

Global Id: T0607301132
Status: Open - Case Begin Date
Status Date: 01/27/1993

Global Id: T0607301132
Status: Completed - Case Closed
Status Date: 04/26/2001

SAN DIEGO CO. SAM:

Name: SDG & E
Address: 2043 NEWTON AV
City,State,Zip: SAN DIEGO, CA 92113
Case Number: H32282-001
Agency: DEH Site Assessment & Mitigation
Funding: LOP - Federal Fund
Facility Type: Soils Only
Facility Status: Closed Case
Date: 4/26/2001
Date Began: 1/27/1993

HMMD SAN DIEGO:

Name: SDG&E
Address: 2043 NEWTON AV
City,State,Zip: SAN DIEGO, CA 92113
Permit Number: 132282
Business Type: Not reported
EPA Id Number: Not reported
APN: 538-672-04-00
Last HMMD Inspection: Not reported
Facility Telephone: 619-696-2417
Permit Status: INAC
Permit Expiration: Not reported
Date Last Updated: 11/02/2012
Facility Owner: SDG & E

Map ID
Direction
Distance
Elevation

MAP FINDINGS

Site

Database(s)

EDR ID Number
EPA ID Number

SDG & E (Continued)

S104753100

Facility Mailing Address: PO BOX 1831
Facility Mailing City: SAN DIEGO
Facility Mailing State: CA
Facility Mailing Zip: 92112-
UST Owner: Not reported
Handle Regulated Hazmat: Not reported
Own Or Operate UST: Not reported
Subject To APSA: Not reported
Generate Haz Waste: Not reported
Treat Haz Waste: Not reported
Generate Medical Waste: Not reported

UST:

UST Name: UNDERGROUND TANK 132282 T001
Last Update: 2012-11-02 14:17:38
Permit Number: 132282
Tank Type: UNKNOWN
Additional Id: AT2815
Capacity Gallons: 280
UST Contents: Not reported
Other Content Info: GASOLINE & WASTE OIL
Reg Status: REMOVED
Remove Close Date: 1993-01-27 00:00:00
Year Installed: Not reported
Pipe Type: Not reported
Delivery System: Not reported
Monitor Code: 90
UST Monitor Method: NO MONITORING ALTERNATIVE SELECTED. VERIFY AND ENTER MONITORING ALTERNATIVE DURING INSPECTION.

CORTESE:

Name: SDG & E
Address: 2043 NEWTON AV
City,State,Zip: SAN DIEGO, CA 92113
Region: CORTESE
Envirostor Id: Not reported
Global ID: T0607301132
Site/Facility Type: LUST CLEANUP SITE
Cleanup Status: COMPLETED - CASE CLOSED
Status Date: Not reported
Site Code: Not reported
Latitude: Not reported
Longitude: Not reported
Owner: Not reported
Enf Type: Not reported
Swat R: Not reported
Flag: active
Order No: Not reported
Waste Discharge System No: Not reported
Effective Date: Not reported
Region 2: Not reported
WID Id: Not reported
Solid Waste Id No: Not reported
Waste Management Uit Name: Not reported
File Name: Active Open

Map ID
Direction
Distance
Elevation

MAP FINDINGS

Site

Database(s)

EDR ID Number
EPA ID Number

SDG & E (Continued)

S104753100

HIST CORTESE:

edr_fname: MAAC PROJECT, SDG&E
edr_fadd1: 2043 NEWTON
City,State,Zip: SAN DIEGO, CA 92113
Region: CORTESE
Facility County Code: 37
Reg By: LTNKA
Reg Id: 9UT2363

SAN DIEGO CO LOP:

Name: SDG & E
Address: 2043 NEWTON AVE
City,State,Zip: SAN DIEGO, CA 92113
Record ID: DEH1993-LSAM-H32282-001
Record Status: Completed
Opened Date: 02/18/1993
Parcel Number: 538-672-04-00
Case Type: LOP - Local Oversight Program
Historical Name: MAAC PROJECT/SDG&E
SWRCB Global ID: T0607301132
Funding: F - LOP Federal Fund
Lead Agency: DEH/SAM
Lead Agency Date: 02/18/1993
Census Tract: 50.00
Community: San Diego
Jurisdiction: SAN DIEGO
Watershed Basin Number: 908.22
Water Purveyor: SAN DIEGO
Fire Agency: SAN DIEGO
Latitude: 32.6977563
Longitude: -117.1437967
X MapCoord: 6286640.704
Y MapCoord: 1834877.628

CERS:

Name: SDG & E
Address: 2043 NEWTON AV
City,State,Zip: SAN DIEGO, CA 92113
Site ID: 225937
CERS ID: T0607301132
CERS Description: Leaking Underground Storage Tank Cleanup Site

Affiliation:

Affiliation Type Desc: Local Agency Caseworker
Entity Name: SCOTT WELDON - SAN DIEGO COUNTY LOP
Entity Title: Not reported
Affiliation Address: P.O. Box 129261
Affiliation City: San Diego
Affiliation State: CA
Affiliation Country: Not reported
Affiliation Zip: Not reported
Affiliation Phone: Not reported

Map ID
Direction
Distance
Elevation

MAP FINDINGS

Site

Database(s)

EDR ID Number
EPA ID Number

AC196 **MAAC PRO ECT, SDG&E**
WNW **2043 NEWTON AVE**
1/4-1/2 **SAN DIEGO, CA 92113**
0.380 mi.
2009 ft. **Site 2 of 3 in cluster AC**

CA LUST **S101302112**
 N/A

Relative: LUST REG 9:
Lower Region: 9
 Status: Preliminary site assessment underway
Actual: Case Number: 9UT2363
50 ft. Local Case: H32282-001
 Substance: Unleaded Gasoline
 Qty Leaked: 0
 Abate Method: Not reported
 Local Agency: San Diego
 How Found: Other Means
 How Stopped: Close Tank
 Source: Tank
 Cause: Corrosion
 Lead Agency: Local Agency
 Case Type: Soil only
 Date Found: 01/27/1993
 Date Stopped: 01/27/1993
 Confirm Date: / /
 Submit Workplan: Not reported
 Prelim Assess: 02/18/1993
 Desc Pollution: Not reported
 Remed Plan: / /
 Remed Action: Not reported
 Began Monitor: Not reported
 Release Date: 02/18/1993
 Enforce Date: Not reported
 Closed Date: Not reported
 Enforce Type: Not reported
 Pilot Program: LOP
 Basin Number: 908.22
 GW Depth: Not reported
 Beneficial Use: No Beneficial groundwater use
 NPDES Number: Not reported
 Priority: 3B
 File Dispn: File discarded, case closed
 Interim Remedial Actions: Yes
 Cleanup and Abatement order Number: Not reported
 Waste Discharge Requirement Number: Not reported

AA197 **NATIONAL STEEL & SHIPBUILDING CO.**
South **HARBOR DRIVE & 28TH STREET**
1/4-1/2 **SAN DIEGO, CA 92113**
0.385 mi.
2032 ft. **Site 4 of 4 in cluster AA**

CA ENVIROSTOR **S110494092**
 N/A

Relative: ENVIROSTOR:
Lower Name: NATIONAL STEEL & SHIPBUILDING CO.
Actual: Address: HARBOR DRIVE & 28TH STREET
13 ft. City,State,Zip: SAN DIEGO, CA 92113
 Facility ID: 71002266
 Status: Active
 Status Date: 12/23/1998
 Site Code: 400702
 Site Type: Tiered Permit

Map ID
Direction
Distance
Elevation

MAP FINDINGS

Site

Database(s)

EDR ID Number
EPA ID Number

NATIONAL STEEL & SHIPBUILDING CO. (Continued)

S110494092

Site Type Detailed: Tiered Permit
Acres: 50
NPL: NO
Regulatory Agencies: SMBRP
Lead Agency: SMBRP
Program Manager: Johnson Abraham
Supervisor: Shahir Haddad
Division Branch: Southern California Schools & Brownfields Outreach
Assembly: 80
Senate: 40
Special Program: Not reported
Restricted Use: YES
Site Mgmt Req: NONE SPECIFIED
Funding: Not reported
Latitude: 32.68943
Longitude: -117.1360
APN: NONE SPECIFIED
Past Use: SHIPYARD - SHIP BUILDING/REPAIR
Potential COC: Polychlorinated biphenyls (PCBs Tetrachloroethylene (PCE Trichloroethylene (TCE
Confirmed COC: Tetrachloroethylene (PCE Polychlorinated biphenyls (PCBs Trichloroethylene (TCE
Potential Description: SOIL
Alias Name: NASSCO
Alias Type: Alternate Name
Alias Name: CAD009158932
Alias Type: EPA Identification Number
Alias Name: 110014337413
Alias Type: EPA (FRS #)
Alias Name: 400702
Alias Type: Project Code (Site Code)
Alias Name: 71002266
Alias Type: Envirostor ID Number
Completed Info:
Completed Area Name: PROJECT WIDE
Completed Sub Area Name: Not reported
Completed Document Type: Phase I Verification
Completed Date: 08/03/2001
Comments: Inspection report sent on 8/3/2001

Completed Area Name: PROJECT WIDE
Completed Sub Area Name: Not reported
Completed Document Type: Consent Agreement
Completed Date: 12/23/1998
Comments: Not reported

Completed Area Name: PROJECT WIDE
Completed Sub Area Name: Not reported
Completed Document Type: Site Inspections/Visit (Non LUR)
Completed Date: 06/28/2005
Comments: Not reported

Completed Area Name: PROJECT WIDE
Completed Sub Area Name: Not reported
Completed Document Type: Correspondence
Completed Date: 01/11/2012
Comments: Not reported

Map ID
Direction
Distance
Elevation

MAP FINDINGS

Site

Database(s)

EDR ID Number
EPA ID Number

NATIONAL STEEL & SHIPBUILDING CO. (Continued)

S110494092

Completed Area Name: PROJECT WIDE
Completed Sub Area Name: Not reported
Completed Document Type: Correspondence
Completed Date: 11/30/2012
Comments: Not reported

Completed Area Name: PROJECT WIDE
Completed Sub Area Name: Not reported
Completed Document Type: Phase 1
Completed Date: 08/03/2001
Comments: Not reported

Completed Area Name: PROJECT WIDE
Completed Sub Area Name: Not reported
Completed Document Type: Supplemental Site Investigation Workplan
Completed Date: 04/18/2005
Comments: Not reported

Completed Area Name: PROJECT WIDE
Completed Sub Area Name: Not reported
Completed Document Type: *Correspondence - Received
Completed Date: 04/07/2011
Comments: Not reported

Completed Area Name: PROJECT WIDE
Completed Sub Area Name: Not reported
Completed Document Type: Supplemental Site Investigation Report
Completed Date: 11/02/2011
Comments: Further soil gas sampling is needed at the Site and the NASSCO agreed with DTSC's request.

Completed Area Name: PROJECT WIDE
Completed Sub Area Name: Not reported
Completed Document Type: Corrective Measures Proposal
Completed Date: 10/07/2015
Comments: Not reported

Completed Area Name: PROJECT WIDE
Completed Sub Area Name: Not reported
Completed Document Type: Removal Action Completion Report
Completed Date: 06/20/2016
Comments: Not reported

Completed Area Name: PROJECT WIDE
Completed Sub Area Name: Not reported
Completed Document Type: Supplemental Site Investigation Workplan
Completed Date: 02/07/2012
Comments: Not reported

Completed Area Name: PROJECT WIDE
Completed Sub Area Name: Not reported
Completed Document Type: Supplemental Site Investigation Workplan
Completed Date: 04/17/2013
Comments: DTSC conditionally approved the Tech Memo.

Completed Area Name: PROJECT WIDE
Completed Sub Area Name: Not reported

Map ID
Direction
Distance
Elevation

MAP FINDINGS

Site

Database(s)

EDR ID Number
EPA ID Number

NATIONAL STEEL & SHIPBUILDING CO. (Continued)

S110494092

Completed Document Type: Supplemental Site Investigation Report
Completed Date: 07/10/2014
Comments: Not reported

Completed Area Name: PROJECT WIDE
Completed Sub Area Name: Not reported
Completed Document Type: Community Profile
Completed Date: 08/18/2015
Comments: Not reported

Completed Area Name: PROJECT WIDE
Completed Sub Area Name: Not reported
Completed Document Type: Fact Sheets
Completed Date: 08/14/2015
Comments: Not reported

Completed Area Name: PROJECT WIDE
Completed Sub Area Name: Not reported
Completed Document Type: Public Notice
Completed Date: 08/14/2015
Comments: Not reported

Completed Area Name: PROJECT WIDE
Completed Sub Area Name: Not reported
Completed Document Type: Annual Oversight Cost Estimate
Completed Date: 08/28/2014
Comments: Not reported

Completed Area Name: PROJECT WIDE
Completed Sub Area Name: Not reported
Completed Document Type: CEQA - Notice of Exemption
Completed Date: 07/22/2015
Comments: Not reported

Completed Area Name: PROJECT WIDE
Completed Sub Area Name: Not reported
Completed Document Type: Correspondence
Completed Date: 07/27/2016
Comments: RP submitted the schedule.

Completed Area Name: PROJECT WIDE
Completed Sub Area Name: Not reported
Completed Document Type: Annual Oversight Cost Estimate
Completed Date: 09/13/2018
Comments: FY 1819 Estimate: \$25,352

Completed Area Name: PROJECT WIDE
Completed Sub Area Name: Not reported
Completed Document Type: Well Decommissioning Workplan
Completed Date: 08/08/2016
Comments: Not reported

Completed Area Name: PROJECT WIDE
Completed Sub Area Name: Not reported
Completed Document Type: Well Decommissioning Report
Completed Date: 12/12/2017
Comments: Not reported

Map ID
Direction
Distance
Elevation

MAP FINDINGS

Site

Database(s)

EDR ID Number
EPA ID Number

NATIONAL STEEL & SHIPBUILDING CO. (Continued)

S110494092

Completed Area Name: PROJECT WIDE
Completed Sub Area Name: Not reported
Completed Document Type: Monitoring Report
Completed Date: 08/14/2019
Comments: Not reported

Completed Area Name: PROJECT WIDE
Completed Sub Area Name: Not reported
Completed Document Type: Fieldwork
Completed Date: 10/23/2017
Comments: Not reported

Completed Area Name: PROJECT WIDE
Completed Sub Area Name: Not reported
Completed Document Type: Fieldwork
Completed Date: 12/18/2017
Comments: Not reported

Completed Area Name: PROJECT WIDE
Completed Sub Area Name: Not reported
Completed Document Type: Fieldwork
Completed Date: 03/16/2020
Comments: Not reported

Completed Area Name: PROJECT WIDE
Completed Sub Area Name: Not reported
Completed Document Type: Supplemental Site Investigation Workplan
Completed Date: 11/22/2019
Comments: Not reported

Completed Area Name: PROJECT WIDE
Completed Sub Area Name: Not reported
Completed Document Type: Supplemental Site Investigation Report
Completed Date: 06/01/2020
Comments: Not reported

Completed Area Name: PROJECT WIDE
Completed Sub Area Name: Not reported
Completed Document Type: Fieldwork
Completed Date: 09/15/2020
Comments: DTSC completed the field oversight.

Completed Area Name: PROJECT WIDE
Completed Sub Area Name: Not reported
Completed Document Type: Supplemental Site Investigation Report
Completed Date: 11/29/2020
Comments: Not reported

Completed Area Name: PROJECT WIDE
Completed Sub Area Name: Not reported
Completed Document Type: Annual Oversight Cost Estimate
Completed Date: 09/07/2016
Comments: Annual Cost Estimate letter sent to RP via email on 09/07/16 and regular mail on 09/08/16.

Completed Area Name: PROJECT WIDE
Completed Sub Area Name: Not reported

Map ID
 Direction
 Distance
 Elevation

MAP FINDINGS

Site

Database(s)

EDR ID Number
 EPA ID Number

NATIONAL STEEL & SHIPBUILDING CO. (Continued)

S110494092

Completed Document Type: Annual Oversight Cost Estimate
 Completed Date: 09/17/2015
 Comments: Annual Cost Estimate emailed and mailed to BP.

Completed Area Name: PROJECT WIDE
 Completed Sub Area Name: Not reported
 Completed Document Type: Annual Oversight Cost Estimate
 Completed Date: 09/07/2017
 Comments: Annual Cost Estimate letter sent to RP on 9/7/17.

Completed Area Name: PROJECT WIDE
 Completed Sub Area Name: Not reported
 Completed Document Type: Annual Oversight Cost Estimate
 Completed Date: 09/02/2020
 Comments: Not reported

Completed Area Name: PROJECT WIDE
 Completed Sub Area Name: Not reported
 Completed Document Type: Annual Oversight Cost Estimate
 Completed Date: 08/29/2019
 Comments: DTSC prepared and uploaded the Cost Estimate.

Future Area Name: PROJECT WIDE
 Future Sub Area Name: Not reported
 Future Document Type: Supplemental Site Investigation Report
 Future Due Date: 2021
 Future Area Name: PROJECT WIDE
 Future Sub Area Name: Not reported
 Future Document Type: Supplemental Site Investigation Report
 Future Due Date: 2022
 Schedule Area Name: Not reported
 Schedule Sub Area Name: Not reported
 Schedule Document Type: Not reported
 Schedule Due Date: Not reported
 Schedule Revised Date: Not reported

AC198
WNW
1/4-1/2
0.406 mi.
2145 ft.

CORONADO BRIDGE PAINT LVTO
1995 NEWTON AVE.
SAN DIEGO, CA 92113

CA SWF/LF 1007738682
CA CERS N/A

Site 3 of 3 in cluster AC

Relative:
Lower
Actual:
46 ft.

SWF/LF (SWIS):
 Name: CORONADO BRIDGE PAINT LVTO
 Address: 1995 NEWTON AVE.
 City, State, Zip: SAN DIEGO, CA 92113
 Region: STATE
 Facility ID: 37-AB-0018
 SWIS Number: 37-AB-0018
 Point of Contact: Cody Oquendo
 Is Archived: No
 Is Closed Illegal Abandoned: No
 Is Site Inert Debris Engineered Fill: No
 Is Financial Assurances Responsible: No
 Absorbed On: Not reported
 Operational Status: Active
 Absorbed By: Not reported
 Closed Illegal Abandoned Category: Not reported

Map ID
Direction
Distance
Elevation

MAP FINDINGS

Site

Database(s)

EDR ID Number
EPA ID Number

CORONADO BRIDGE PAINT LVTO (Continued)

1007738682

| | |
|---------------------------------------|-----------------------------------|
| EPA Federal Registry ID: | Not reported |
| ARB District: | San Diego |
| SWRCB Region: | San Diego |
| Local Government: | San Diego |
| Reporting Agency Legal Name: | City of San Diego |
| Reporting Agency Department: | Development Services Department |
| Enforcing Agency Legal Name: | City of San Diego |
| Enforcing Agency Department: | Development Services Department |
| Regulation Status: | Notification |
| Activity: | |
| SWIS Number: | 37-AB-0018 |
| Site Name: | Coronado Bridge Paint LVTO |
| Activity: | Limited Volume Transfer Operation |
| Activity Is Archived: | No |
| Category: | Transfer/Processing |
| Activity Classification: | Solid Waste Operation |
| WDR Number: | Not reported |
| WDR Landfill Class: | Not reported |
| Cease Operation: | Not reported |
| Cease Operation Type: | Not reported |
| Inspection Frequency: | Quarterly |
| Throughput: | 15 |
| Throughput Units: | Tons per day |
| Remaining Capacity: | Not reported |
| Remaining Capacity Date: | Not reported |
| Capacity: | 31 |
| Capacity Units: | Tons per year |
| Total Acreage: | 0.3 |
| Disposal Acreage: | Not reported |
| Permitted Elevation: | Not reported |
| Permitted Elevation Type: | Not reported |
| Permitted Depth: | Not reported |
| Permitted Depth Type: | Not reported |
| Point of Contact: | Cody Oquendo |
| Site Operational Status: | Active |
| Site Regulatory Status: | Notification |
| Site Is Archived: | No |
| Is Closed Illegal Abandoned: | No |
| Is Site Inert Debris Engineered Fill: | No |
| Is Financial Assurances Responsible: | No |
| Absorbed On: | Not reported |
| Absorbed By: | Not reported |
| Closed Illegal Abandoned Category: | Not reported |
| EPA Federal Registry ID: | Not reported |
| County: | San Diego |
| ARB District: | San Diego |
| SWRCB Region: | San Diego |
| Local Government: | San Diego |
| Street Address: | 1995 Newton Ave. |
| City: | San Diego |
| State: | CA |
| ZIP Code: | 92113 |
| Reporting Agency Legal Name: | City of San Diego |
| Reporting Agency Department: | Development Services Department |
| Enforcing Agency Legal Name: | City of San Diego |
| Enforcing Agency Department: | Development Services Department |

Map ID
Direction
Distance
Elevation

MAP FINDINGS

Site

Database(s)

EDR ID Number
EPA ID Number

CORONADO BRIDGE PAINT LVTO (Continued)

1007738682

Operator:

SWIS Number: 37-AB-0018
Site Name: Coronado Bridge Paint LVTO
Site Operational Status: Active
Site Type: Non-Disposal Only
Site Regulatory Status: Notification
Latitude: 32.69878
Longitude: -117.14427
Is Archived: No
Operator: California Department of Transportation
Started On: 4/19/2011
Contact Name: Not reported
Contact Title: Not reported
Contact Email: terry_kloepfer@dot.ca.gov
Contact Phone: (858) 467-4000
Street Address: Region 2 Kearny Mesa- Terry Kloepfer 7181 Opportunity Rd.
Operator City: San Diego
Operator State: CA
Operator Zip: 92111

Owner:

SWIS Number: 37-AB-0018
Owner: California Department of Transportation
Owner Address: 4050 Taylor St.
Owner City: San Diego
Owner State: CA
Owner Zip: 92110
Site Name: Coronado Bridge Paint LVTO
Site Operational Status: Active
Site Type: Non-Disposal Only
Site Regulatory Status: Notification
Latitude: 32.69878
Longitude: -117.14427
Is Archived: No
Started On: 4/19/2011
Contact Name: Not reported
Contact Title: Not reported
Contact Email: Not reported
Contact Phone: (619) 688-3329

Waste:

SWIS Number: 37-AB-0018
Site Name: Coronado Bridge Paint LVTO
Activity: Limited Volume Transfer Operation
Waste Type: Inert
Site Is Archived: No
Site Operational Status: Active
Site Regulatory Status: Notification
Site Type: Non-Disposal Only
Point of Contact: Cody Oquendo
Activity Is Archived: No
Activity Operational Status: Active
Activity Regulatory Status: Notification
Activity Category: Transfer/Processing
Activity Classification: Solid Waste Operation

Map ID
Direction
Distance
Elevation

MAP FINDINGS

Site

Database(s)

EDR ID Number
EPA ID Number

CORONADO BRIDGE PAINT LVTO (Continued)

1007738682

SWIS Number: 37-AB-0018
Site Name: Coronado Bridge Paint LVTO
Activity: Limited Volume Transfer Operation
Waste Type: Mixed municipal
Site Is Archived: No
Site Operational Status: Active
Site Regulatory Status: Notification
Site Type: Non-Disposal Only
Point of Contact: Cody Oquendo
Activity Is Archived: No
Activity Operational Status: Active
Activity Regulatory Status: Notification
Activity Category: Transfer/Processing
Activity Classification: Solid Waste Operation

CERS:

Name: CORONADO BRIDGE PAINT LVTO
Address: 1995 NEWTON AVE.
City,State,Zip: SAN DIEGO, CA
Site ID: 508016
CERS ID: 37-AB-0018
CERS Description: Solid Waste and Recycle Sites

Affiliation:

Affiliation Type Desc: Legal Operator
Entity Name: California Department of Transportation
Entity Title: Not reported
Affiliation Address: Region 2 Kearny Mesa- Terry Kloepfer7181 Opportunity Rd.
Affiliation City: San Diego
Affiliation State: CA
Affiliation Country: Not reported
Affiliation Zip: 92111
Affiliation Phone: 8584674000

Affiliation Type Desc: Legal Owner
Entity Name: California Department of Transportation
Entity Title: Not reported
Affiliation Address: Not reported
Affiliation City: San Diego
Affiliation State: CA
Affiliation Country: Not reported
Affiliation Zip: 92110
Affiliation Phone: 6196883329

AD199
West
1/4-1/2
0.435 mi.
2297 ft.
Relative:
Lower
Actual:
23 ft.

HUNTINGTON INGALLS SAN DIEGO SHIPYARD INC
1995 BAYFRONT ST
SAN DIEGO, CA 92113
Site 1 of 4 in cluster AD

CA LUST
CA SAN DIEGO CO. SAM
CA San Diego Co. HMMD
CA CERS HAZ WASTE
CA SWEEPS UST
CA HIST UST
CA CERS TANKS
CA Cortese
CA SAN DIEGO CO LOP
CA CERS

S103978937
N/A

Map ID
Direction
Distance
Elevation

MAP FINDINGS

Site

Database(s)

EDR ID Number
EPA ID Number

HUNTINGTON INGALLS SAN DIEGO SHIPYARD INC (Continued)

S103978937

LUST:

Name: CONTINENTAL MARITIME OF S D
Address: 1995 BAYFRONT ST
City,State,Zip: SAN DIEGO, CA 921132122
Lead Agency: SAN DIEGO COUNTY LOP
Case Type: LUST Cleanup Site
Geo Track: http://geotracker.waterboards.ca.gov/profile_report.asp?global_id=T0607301225
Global Id: T0607301225
Latitude: 32.6947395724778
Longitude: -117.147731781006
Status: Completed - Case Closed
Status Date: 02/24/1997
Case Worker: Not reported
RB Case Number: 9UT2467
Local Agency: Not reported
File Location: Local Agency
Local Case Number: H00120-003
Potential Media Affect: Other Groundwater (uses other than drinking water)
Potential Contaminants of Concern: Diesel
Site History: Not reported

LUST:

Global Id: T0607301225
Action Type: Other
Date: 07/10/1992
Action: Leak Began

Global Id: T0607301225
Action Type: Other
Date: 07/10/1992
Action: Leak Discovery

Global Id: T0607301225
Action Type: Other
Date: 07/10/1992
Action: Leak Reported

LUST:

Global Id: T0607301225
Status: Open - Case Begin Date
Status Date: 07/10/1992

Global Id: T0607301225
Status: Completed - Case Closed
Status Date: 02/24/1997

Name: CONTINENTAL MARITIME OF S D
Address: 1995 BAYFRONT ST
City,State,Zip: SAN DIEGO, CA 921132122
Lead Agency: SAN DIEGO COUNTY LOP
Case Type: LUST Cleanup Site
Geo Track: http://geotracker.waterboards.ca.gov/profile_report.asp?global_id=T0607300219
Global Id: T0607300219
Latitude: 32.6948163186332
Longitude: -117.14772105217
Status: Completed - Case Closed

Map ID
Direction
Distance
Elevation

MAP FINDINGS

Site

Database(s)

EDR ID Number
EPA ID Number

HUNTINGTON INGALLS SAN DIEGO SHIPYARD INC (Continued)

S103978937

Status Date: 05/25/1989
Case Worker: Not reported
RB Case Number: 9UT138
Local Agency: Not reported
File Location: Local Agency
Local Case Number: H00120-001
Potential Media Affect: Soil
Potential Contaminants of Concern: Diesel
Site History: Not reported

LUST:

Global Id: T0607300219
Action Type: Other
Date: 12/12/1986
Action: Leak Began

Global Id: T0607300219
Action Type: Other
Date: 12/12/1986
Action: Leak Discovery

Global Id: T0607300219
Action Type: Other
Date: 12/12/1986
Action: Leak Stopped

Global Id: T0607300219
Action Type: Other
Date: 12/12/1986
Action: Leak Reported

LUST:

Global Id: T0607300219
Status: Open - Case Begin Date
Status Date: 12/12/1986

Global Id: T0607300219
Status: Completed - Case Closed
Status Date: 05/25/1989

Name: CONTINENTAL MARITIME OF S D
Address: 1995 BAYFRONT ST
City,State,Zip: SAN DIEGO, CA 921132122
Lead Agency: SAN DIEGO COUNTY LOP
Case Type: LUST Cleanup Site
Geo Track: http://geotracker.waterboards.ca.gov/profile_report.asp?global_id=T0607301763
Global Id: T0607301763
Latitude: 32.6957905375685
Longitude: -117.147869110304
Status: Completed - Case Closed
Status Date: 04/15/2005
Case Worker: Not reported
RB Case Number: 9UT2996
Local Agency: Not reported
File Location: Local Agency
Local Case Number: H00120-002

Map ID
Direction
Distance
Elevation

MAP FINDINGS

Site

Database(s)

EDR ID Number
EPA ID Number

HUNTINGTON INGALLS SAN DIEGO SHIPYARD INC (Continued)

S103978937

Potential Media Affect: Other Groundwater (uses other than drinking water)
Potential Contaminants of Concern: Diesel
Site History: Not reported

LUST:

Global Id: T0607301763
Action Type: ENFORCEMENT
Date: 04/15/2005
Action: Closure/No Further Action Letter

Global Id: T0607301763
Action Type: ENFORCEMENT
Date: 08/31/1990
Action: Notice of Responsibility

Global Id: T0607301763
Action Type: Other
Date: 08/30/1990
Action: Leak Began

Global Id: T0607301763
Action Type: Other
Date: 08/30/1990
Action: Leak Discovery

Global Id: T0607301763
Action Type: Other
Date: 08/30/1990
Action: Leak Stopped

Global Id: T0607301763
Action Type: Other
Date: 08/30/1990
Action: Leak Reported

LUST:

Global Id: T0607301763
Status: Open - Case Begin Date
Status Date: 08/30/1990

Global Id: T0607301763
Status: Completed - Case Closed
Status Date: 04/15/2005

SAN DIEGO CO. SAM:

Name: CONTINENTAL MARITIME OF S D
Address: 1995 BAYFRONT ST
City,State,Zip: SAN DIEGO, CA 921132122
Case Number: H00120-001
Agency: DEH Site Assessment & Mitigation
Funding: LOP - State Fund
Facility Type: Soils Only
Facility Status: Closed Case
Date: 5/25/1989
Date Began: 12/12/1986

Map ID
Direction
Distance
Elevation

MAP FINDINGS

Site

Database(s)

EDR ID Number
EPA ID Number

HUNTINGTON INGALLS SAN DIEGO SHIPYARD INC (Continued)

S103978937

Name: CONTINENTAL MARITIME OF S D
Address: 1995 BAYFRONT ST
City,State,Zip: SAN DIEGO, CA 921132122
Case Number: H00120-002
Agency: DEH Site Assessment & Mitigation
Funding: POP
Facility Type: GW With No Beneficial Use Designation
Facility Status: Closed Case
Date: 4/15/2005
Date Began: 8/30/1990

Name: CONTINENTAL MARITIME OF S D
Address: 1995 BAYFRONT ST
City,State,Zip: SAN DIEGO, CA 921132122
Case Number: H00120-003
Agency: DEH Site Assessment & Mitigation
Funding: LOP - Federal Fund
Facility Type: GW With No Beneficial Use Designation
Facility Status: Closed Case
Date: 2/24/1997
Date Began: 7/10/1992

HMMD SAN DIEGO:

Name: CONTINENTAL MARITIME OF S D, INC
Address: 1995 BAYFRONT ST
City,State,Zip: SAN DIEGO, CA 92113
Permit Number: 100120
Business Type: 6HK71
EPA Id Number: CAD981418395
APN: 538-660-22-00
Last HMMD Inspection: 10/21/2009
Facility Telephone: 619-234-8851
Permit Status: INAC
Permit Expiration: 04/30/2012
Date Last Updated: 11/02/2012
Facility Owner: CONTINENTAL MARITIME OF S, INC
Facility Mailing Address: 1995 BAYFRONT ST
Facility Mailing City: SAN DIEGO
Facility Mailing State: CA
Facility Mailing Zip: 92113-2122
UST Owner: CONTINENTAL MARITIME OF SD INC
Handle Regulated Hazmat: Y
Own Or Operate UST: Not reported
Subject To APSA: Not reported
Generate Haz Waste: Y
Treat Haz Waste: N
Generate Medical Waste: Not reported

Violations Inactive Permits:

Permit Number: 100120
Update Date: 11/02/2012
Inspection Date: 11/13/2004
Violation Code: 6HV1009
Violation: HMBP: INADEQUATE SITE MAP
Violation Citation: Business Plan does not have a site map which provides sufficient or complete information for emergency response agencies. HSC 25509(a)(5) & 25505(a)(2)

Map ID
Direction
Distance
Elevation

MAP FINDINGS

Site

Database(s)

EDR ID Number
EPA ID Number

HUNTINGTON INGALLS SAN DIEGO SHIPYARD INC (Continued)

S103978937

Activity: Inactive Permit

Permit Number: 100120
Update Date: 11/02/2012
Inspection Date: 10/21/2005
Violation Code: 6HV1602
Violation: P.E. ASSESSMENT REPORT NOT COMPLETE
Violation Citation: Failed to provide adequate P.E. Assessment report for a HW tank system. 66265.191(g) or 66265.192(k)

Activity: Inactive Permit

Permit Number: 100120
Update Date: 11/02/2012
Inspection Date: 04/01/2008
Violation Code: 6HV1601
Violation: HAZWASTE TANKS W/O P.E. ASSESSMENT
Violation Citation: Failed to obtain a P.E. assessment for hazardous waste tank system. 66265.191(a) or 66265.192(a)

Activity: Inactive Permit

Permit Number: 100120
Update Date: 11/02/2012
Inspection Date: 04/01/2008
Violation Code: 6HV1014
Violation: HMBP INCOMPLETE/NOT AMENDED
Violation Citation: HMBP is incomplete/inadequate/not amended to reflect changes. 25504, 25505(a)(2) &/or 25509(a); 25505(b); 19 CCR 2729

Activity: Inactive Permit

UST:

UST Name: UNDERGROUND TANK 100120 T001
Last Update: 2012-11-02 14:17:38
Permit Number: 100120
Tank Type: UNKNOWN
Additional Id: CD-1
Capacity Gallons: 10000
UST Contents: DIESEL
Other Content Info: DIESEL
Reg Status: CLOSED
Remove Close Date: 1986-11-08 00:00:00
Year Installed: Not reported
Pipe Type: Not reported
Delivery System: Not reported
Monitor Code: 90
UST Monitor Method: NO MONITORING ALTERNATIVE SELECTED. VERIFY AND ENTER MONITORING ALTERNATIVE DURING INSPECTION.

UST Name: UNDERGROUND TANK 100120 T002
Last Update: 2012-11-02 14:17:38
Permit Number: 100120
Tank Type: UNKNOWN
Additional Id: CG-1
Capacity Gallons: 500
UST Contents: PREMIUM UNLEADED
Other Content Info: PREMIUM UNLEADED
Reg Status: REMOVED
Remove Close Date: 1986-11-08 00:00:00

Map ID
Direction
Distance
Elevation

MAP FINDINGS

Site

Database(s)

EDR ID Number
EPA ID Number

HUNTINGTON INGALLS SAN DIEGO SHIPYARD INC (Continued)

S103978937

Year Installed: Not reported
Pipe Type: Not reported
Delivery System: Not reported
Monitor Code: 90
UST Monitor Method: NO MONITORING ALTERNATIVE SELECTED. VERIFY AND ENTER MONITORING ALTERNATIVE DURING INSPECTION.

UST Name: UNDERGROUND TANK 100120 T003
Last Update: 2012-11-02 14:17:38
Permit Number: 100120
Tank Type: UNKNOWN
Additional Id: FD-1
Capacity Gallons: 2000
UST Contents: LEADED
Other Content Info: LEADED
Reg Status: REMOVED
Remove Close Date: 1986-11-08 00:00:00
Year Installed: 1979-01-01 00:00:00
Pipe Type: Not reported
Delivery System: Not reported
Monitor Code: 90
UST Monitor Method: NO MONITORING ALTERNATIVE SELECTED. VERIFY AND ENTER MONITORING ALTERNATIVE DURING INSPECTION.

UST Name: UNDERGROUND TANK 100120 T004
Last Update: 2012-11-02 14:17:38
Permit Number: 100120
Tank Type: UNKNOWN
Additional Id: FD-2
Capacity Gallons: 6000
UST Contents: LEADED
Other Content Info: LEADED
Reg Status: REMOVED
Remove Close Date: 1986-11-08 00:00:00
Year Installed: Not reported
Pipe Type: Not reported
Delivery System: Not reported
Monitor Code: 90
UST Monitor Method: NO MONITORING ALTERNATIVE SELECTED. VERIFY AND ENTER MONITORING ALTERNATIVE DURING INSPECTION.

UST Name: UNDERGROUND TANK 100120 T005
Last Update: 2012-11-02 14:17:38
Permit Number: 100120
Tank Type: UNKNOWN
Additional Id: AT1978
Capacity Gallons: 10000
UST Contents: Not reported
Other Content Info: MOTOR OIL
Reg Status: REMOVED
Remove Close Date: 1990-07-19 00:00:00
Year Installed: Not reported
Pipe Type: Not reported
Delivery System: Not reported
Monitor Code: 90
UST Monitor Method: NO MONITORING ALTERNATIVE SELECTED. VERIFY AND ENTER MONITORING ALTERNATIVE DURING INSPECTION.

Map ID
Direction
Distance
Elevation

MAP FINDINGS

Site

Database(s)

EDR ID Number
EPA ID Number

HUNTINGTON INGALLS SAN DIEGO SHIPYARD INC (Continued)

S103978937

UST Name: UNDERGROUND TANK 100120 T006
Last Update: 2012-11-02 14:17:38
Permit Number: 100120
Tank Type: UNKNOWN
Additional Id: AT2018
Capacity Gallons: 12000
UST Contents: Not reported
Other Content Info: MOTOR OIL
Reg Status: REMOVED
Remove Close Date: 1990-07-19 00:00:00
Year Installed: Not reported
Pipe Type: Not reported
Delivery System: Not reported
Monitor Code: 90
UST Monitor Method: NO MONITORING ALTERNATIVE SELECTED. VERIFY AND ENTER MONITORING ALTERNATIVE DURING INSPECTION.

UST Name: UNDERGROUND TANK 100120 T007
Last Update: 2012-11-02 14:17:38
Permit Number: 100120
Tank Type: SINGLE WALL
Additional Id: 007
Capacity Gallons: 12000
UST Contents: DIESEL
Other Content Info: DIESEL
Reg Status: REMOVED
Remove Close Date: 1994-06-20 00:00:00
Year Installed: Not reported
Pipe Type: Not reported
Delivery System: Not reported
Monitor Code: 90
UST Monitor Method: NO MONITORING ALTERNATIVE SELECTED. VERIFY AND ENTER MONITORING ALTERNATIVE DURING INSPECTION.

UST Name: UNDERGROUND TANK 100120 T008
Last Update: 2012-11-02 14:17:38
Permit Number: 100120
Tank Type: SINGLE WALL
Additional Id: 008
Capacity Gallons: 2200
UST Contents: DIESEL
Other Content Info: DIESEL
Reg Status: REMOVED
Remove Close Date: 1994-03-05 00:00:00
Year Installed: Not reported
Pipe Type: Not reported
Delivery System: Not reported
Monitor Code: 90
UST Monitor Method: NO MONITORING ALTERNATIVE SELECTED. VERIFY AND ENTER MONITORING ALTERNATIVE DURING INSPECTION.

Name: SWRMC - CMSD
Address: 1995 BAYFRONT ST
City,State,Zip: SAN DIEGO, CA 92113
Permit Number: 208644
Business Type: 6HK57

Map ID
Direction
Distance
Elevation

MAP FINDINGS

Site

Database(s)

EDR ID Number
EPA ID Number

HUNTINGTON INGALLS SAN DIEGO SHIPYARD INC (Continued)

S103978937

EPA Id Number: CA4170090613
APN: 538-660-22-00
Last HMMD Inspection: 03/20/2008
Facility Telephone: 619-556-1055
Permit Status: OPEN
Permit Expiration: 07/31/2013
Date Last Updated: 11/02/2012
Facility Owner: USN - SWRMC
Facility Mailing Address: 33755 BRINSER ST
Facility Mailing City: SAN DIEGO
Facility Mailing State: CA
Facility Mailing Zip: 92136-5299
UST Owner: Not reported
Handle Regulated Hazmat: Not reported
Own Or Operate UST: Not reported
Subject To APSA: Not reported
Generate Haz Waste: Y
Treat Haz Waste: Not reported
Generate Medical Waste: Not reported

Inventory Active Permits (not SQG Medical):

Permit Number: 208644
Update Date: 11/02/2012
Case Number: Not reported
Name: WASTE 223 UNSPEC OIL CONTAINING WASTE
Other Information: Not reported
Material Waste: Waste
Hazardous Categories 1: Not reported
Hazardous Categories 2: Not reported

Permit Number: 208644
Update Date: 11/02/2012
Case Number: Not reported
Name: WASTE 281 ADHESIVES
Other Information: Not reported
Material Waste: Waste
Hazardous Categories 1: Not reported
Hazardous Categories 2: Not reported

Permit Number: 208644
Update Date: 11/02/2012
Case Number: Not reported
Name: WASTE 343 UNSPEC ORGANIC LIQUID MIXTURE
Other Information: Not reported
Material Waste: Waste
Hazardous Categories 1: Not reported
Hazardous Categories 2: Not reported

Permit Number: 208644
Update Date: 11/02/2012
Case Number: Not reported
Name: WASTE 352 ORGANIC SOLIDS (OTHER)
Other Information: Not reported
Material Waste: Waste
Hazardous Categories 1: Not reported
Hazardous Categories 2: Not reported

Permit Number: 208644

Map ID
Direction
Distance
Elevation

MAP FINDINGS

Site

Database(s)

EDR ID Number
EPA ID Number

HUNTINGTON INGALLS SAN DIEGO SHIPYARD INC (Continued)

S103978937

Update Date: 11/02/2012
Case Number: Not reported
Name: WASTE 461 PAINT SLUDGE
Other Information: Not reported
Material Waste: Waste
Hazardous Categories 1: Not reported
Hazardous Categories 2: Not reported

Permit Number: 208644
Update Date: 11/02/2012
Case Number: Not reported
Name: WASTE 741 LIQ W HALOG ORG >OR= 1000MG/L
Other Information: Not reported
Material Waste: Waste
Hazardous Categories 1: Not reported
Hazardous Categories 2: Not reported

Permit Number: 208644
Update Date: 11/02/2012
Case Number: Not reported
Name: WASTE 791 LIQUIDS WITH PH <OR= 2
Other Information: Not reported
Material Waste: Waste
Hazardous Categories 1: Not reported
Hazardous Categories 2: Not reported

Name: CONTINENTAL MARITIME OF S D, INC
Address: 1995 BAYFRONT ST
City,State,Zip: SAN DIEGO, CA 92113
Permit Number: 100120
Business Type: 6HK71
EPA Id Number: CAD981418395
APN: 538-660-22-00
Last HMMMD Inspection: 10/21/2009
Facility Telephone: 619-234-8851
Permit Status: INAC
Permit Expiration: 04/30/2012
Date Last Updated: 11/02/2012
Facility Owner: CONTINENTAL MARITIME OF S, INC
Facility Mailing Address: 1995 BAYFRONT ST
Facility Mailing City: SAN DIEGO
Facility Mailing State: CA
Facility Mailing Zip: 92113-2122
UST Owner: CONTINENTAL MARITIME OF SD INC
Handle Regulated Hazmat: Y
Own Or Operate UST: Not reported
Subject To APSA: Y
Generate Haz Waste: Y
Treat Haz Waste: N
Generate Medical Waste: Not reported

Violations Inactive Permits:
Permit Number: 100120
Update Date: 11/02/2012
Inspection Date: 11/13/2004
Violation Code: 6HV1009
Violation: HMBP: INADEQUATE SITE MAP

Map ID
Direction
Distance
Elevation

MAP FINDINGS

Site

Database(s)

EDR ID Number
EPA ID Number

HUNTINGTON INGALLS SAN DIEGO SHIPYARD INC (Continued)

S103978937

Violation Citation: Business Plan does not have a site map which provides sufficient or complete information for emergency response agencies. HSC 25509(a)(5) & 25505(a)(2)
Activity: Inactive Permit

Permit Number: 100120
Update Date: 11/02/2012
Inspection Date: 10/21/2005
Violation Code: 6HV1602
Violation: P.E. ASSESSMENT REPORT NOT COMPLETE
Violation Citation: Failed to provide adequate P.E. Assessment report for a HW tank system. 66265.191(g) or 66265.192(k)
Activity: Inactive Permit

Permit Number: 100120
Update Date: 11/02/2012
Inspection Date: 04/01/2008
Violation Code: 6HV1601
Violation: HAZWASTE TANKS W/O P.E. ASSESSMENT
Violation Citation: Failed to obtain a P.E. assessment for hazardous waste tank system. 66265.191(a) or 66265.192(a)
Activity: Inactive Permit

Permit Number: 100120
Update Date: 11/02/2012
Inspection Date: 04/01/2008
Violation Code: 6HV1014
Violation: HMBP INCOMPLETE/NOT AMENDED
Violation Citation: HMBP is incomplete/inadequate/not amended to reflect changes. 25504, 25505(a)(2) &/or 25509(a); 25505(b); 19 CCR 2729
Activity: Inactive Permit

UST:

UST Name: UNDERGROUND TANK 100120 T001
Last Update: 2012-11-02 14:17:38
Permit Number: 100120
Tank Type: UNKNOWN
Additional Id: CD-1
Capacity Gallons: 10000
UST Contents: DIESEL
Other Content Info: DIESEL
Reg Status: CLOSED
Remove Close Date: 1986-11-08 00:00:00
Year Installed: Not reported
Pipe Type: Not reported
Delivery System: Not reported
Monitor Code: 90
UST Monitor Method: NO MONITORING ALTERNATIVE SELECTED. VERIFY AND ENTER MONITORING ALTERNATIVE DURING INSPECTION.

UST Name: UNDERGROUND TANK 100120 T002
Last Update: 2012-11-02 14:17:38
Permit Number: 100120
Tank Type: UNKNOWN
Additional Id: CG-1
Capacity Gallons: 500
UST Contents: PREMIUM UNLEADED

Map ID
Direction
Distance
Elevation

MAP FINDINGS

Site

Database(s)

EDR ID Number
EPA ID Number

HUNTINGTON INGALLS SAN DIEGO SHIPYARD INC (Continued)

S103978937

Other Content Info: PREMIUM UNLEADED
Reg Status: REMOVED
Remove Close Date: 1986-11-08 00:00:00
Year Installed: Not reported
Pipe Type: Not reported
Delivery System: Not reported
Monitor Code: 90
UST Monitor Method: NO MONITORING ALTERNATIVE SELECTED. VERIFY AND ENTER MONITORING ALTERNATIVE DURING INSPECTION.

UST Name: UNDERGROUND TANK 100120 T003
Last Update: 2012-11-02 14:17:38
Permit Number: 100120
Tank Type: UNKNOWN
Additional Id: FD-1
Capacity Gallons: 2000
UST Contents: LEADED
Other Content Info: LEADED
Reg Status: REMOVED
Remove Close Date: 1986-11-08 00:00:00
Year Installed: 1979-01-01 00:00:00
Pipe Type: Not reported
Delivery System: Not reported
Monitor Code: 90
UST Monitor Method: NO MONITORING ALTERNATIVE SELECTED. VERIFY AND ENTER MONITORING ALTERNATIVE DURING INSPECTION.

UST Name: UNDERGROUND TANK 100120 T004
Last Update: 2012-11-02 14:17:38
Permit Number: 100120
Tank Type: UNKNOWN
Additional Id: FD-2
Capacity Gallons: 6000
UST Contents: LEADED
Other Content Info: LEADED
Reg Status: REMOVED
Remove Close Date: 1986-11-08 00:00:00
Year Installed: Not reported
Pipe Type: Not reported
Delivery System: Not reported
Monitor Code: 90
UST Monitor Method: NO MONITORING ALTERNATIVE SELECTED. VERIFY AND ENTER MONITORING ALTERNATIVE DURING INSPECTION.

UST Name: UNDERGROUND TANK 100120 T005
Last Update: 2012-11-02 14:17:38
Permit Number: 100120
Tank Type: UNKNOWN
Additional Id: AT1978
Capacity Gallons: 10000
UST Contents: Not reported
Other Content Info: MOTOR OIL
Reg Status: REMOVED
Remove Close Date: 1990-07-19 00:00:00
Year Installed: Not reported
Pipe Type: Not reported
Delivery System: Not reported

Map ID
Direction
Distance
Elevation

MAP FINDINGS

Site

Database(s)

EDR ID Number
EPA ID Number

HUNTINGTON INGALLS SAN DIEGO SHIPYARD INC (Continued)

S103978937

Monitor Code: 90
UST Monitor Method: NO MONITORING ALTERNATIVE SELECTED. VERIFY AND ENTER MONITORING ALTERNATIVE DURING INSPECTION.

UST Name: UNDERGROUND TANK 100120 T006
Last Update: 2012-11-02 14:17:38
Permit Number: 100120
Tank Type: UNKNOWN
Additional Id: AT2018
Capacity Gallons: 12000
UST Contents: Not reported
Other Content Info: MOTOR OIL
Reg Status: REMOVED
Remove Close Date: 1990-07-19 00:00:00
Year Installed: Not reported
Pipe Type: Not reported
Delivery System: Not reported
Monitor Code: 90

UST Monitor Method: NO MONITORING ALTERNATIVE SELECTED. VERIFY AND ENTER MONITORING ALTERNATIVE DURING INSPECTION.

UST Name: UNDERGROUND TANK 100120 T007
Last Update: 2012-11-02 14:17:38
Permit Number: 100120
Tank Type: SINGLE WALL
Additional Id: 007
Capacity Gallons: 12000
UST Contents: DIESEL
Other Content Info: DIESEL
Reg Status: REMOVED
Remove Close Date: 1994-06-20 00:00:00
Year Installed: Not reported
Pipe Type: Not reported
Delivery System: Not reported
Monitor Code: 90

UST Monitor Method: NO MONITORING ALTERNATIVE SELECTED. VERIFY AND ENTER MONITORING ALTERNATIVE DURING INSPECTION.

UST Name: UNDERGROUND TANK 100120 T008
Last Update: 2012-11-02 14:17:38
Permit Number: 100120
Tank Type: SINGLE WALL
Additional Id: 008
Capacity Gallons: 2200
UST Contents: DIESEL
Other Content Info: DIESEL
Reg Status: REMOVED
Remove Close Date: 1994-03-05 00:00:00
Year Installed: Not reported
Pipe Type: Not reported
Delivery System: Not reported
Monitor Code: 90

UST Monitor Method: NO MONITORING ALTERNATIVE SELECTED. VERIFY AND ENTER MONITORING ALTERNATIVE DURING INSPECTION.

Name: SWRMC @ HUNTINGTON INGALLS INDUSTRIES, INC. (HII)

Map ID
Direction
Distance
Elevation

MAP FINDINGS

Site

Database(s)

EDR ID Number
EPA ID Number

HUNTINGTON INGALLS SAN DIEGO SHIPYARD INC (Continued)

S103978937

Address: 1995 BAYFRONT ST
City,State,Zip: SAN DIEGO, CA 92113
Permit Number: Not reported
Business Type: Not reported
EPA Id Number: CA4170090613
APN: Not reported
Last HMMD Inspection: Not reported
Facility Telephone: 619-556-2943
Permit Status: Permit Renewed
Permit Expiration: Not reported
Date Last Updated: 10/06/2020
Facility Owner: Not reported
Facility Mailing Address: 3755 Brinser St. STE 1 Code 106B, San Diego, CA 92136
Facility Mailing City: Not reported
Facility Mailing State: Not reported
Facility Mailing Zip: Not reported
UST Owner: N
Handle Regulated Hazmat: Not reported
Own Or Operate UST: Not reported
Subject To APSA: Not reported
Generate Haz Waste: Y
Treat Haz Waste: N
Generate Medical Waste: Not reported

Inspection Violation:
Record ID: DEH2007-HUPFP-208644
Permit Status: Permit Renewed
Active Permit: Y
Facility Id Number: 37-000-208644
Program Element: Hazardous Waste Generator
Inspection Type: Routine
Inspection Number: 4094468
Return To Compliance Date: 2015-04-30T00:00:00.000
Nov: No
Violation Classification: Minor
Underground Storage Tank Id: Not reported
Container/Tank Id: Not reported
Last Update: 2020-10-06T00:00:00.000
Inspection Date: 2015-03-30T00:00:00.000
Violation Code: 3110012 RCRA:Failure to maintain a copy of the contingency plan and all revisions: 1) At the facility; and 2) Submitted to all local police departments, fire departments, hospitals, and State and local emergency response teams that may be called upon to provide emergency services. 22 CCR 15 66265.53.

Waste and Materials:
Record ID: DEH2007-HUPFP-208644
Permit Status: Permit Renewed
Active Permit: Y
Child Record Id: DEH2007-HWAST-451199
Trade Secret: N
Hazardous Material Type: Not reported
Last Updated: 2019-10-25T01:17:34.000
Chemical Name: WASTE 352 ORGANIC SOLIDS (OTHER)
Common Name: Not reported
Case Number: Not reported

Map ID
Direction
Distance
Elevation

MAP FINDINGS

Site

Database(s)

EDR ID Number
EPA ID Number

HUNTINGTON INGALLS SAN DIEGO SHIPYARD INC (Continued)

S103978937

Record ID: DEH2007-HUPFP-208644
Permit Status: Permit Renewed
Active Permit: Y
Child Record Id: DEH2007-HWAST-451200
Trade Secret: N
Hazardous Material Type: Not reported
Last Updated: 2019-10-25T01:17:34.000
Chemical Name: WASTE 461 PAINT SLUDGE
Common Name: Not reported
Case Number: Not reported

Record ID: DEH2007-HUPFP-208644
Permit Status: Permit Renewed
Active Permit: Y
Child Record Id: DEH2007-HWAST-451196
Trade Secret: N
Hazardous Material Type: Not reported
Last Updated: 2019-10-25T01:17:34.000
Chemical Name: WASTE 223 UNSPEC OIL CONTAINING WASTE
Common Name: Not reported
Case Number: Not reported

Record ID: DEH2007-HUPFP-208644
Permit Status: Permit Renewed
Active Permit: Y
Child Record Id: DEH2020-HWAST-0234129
Trade Secret: N
Hazardous Material Type: Not reported
Last Updated: 2020-10-06T10:57:22.000
Chemical Name: Not reported
Common Name: Paint, Waste
Case Number: Not reported

Record ID: DEH2007-HUPFP-208644
Permit Status: Permit Renewed
Active Permit: Y
Child Record Id: DEH2020-HWAST-0234130
Trade Secret: N
Hazardous Material Type: Not reported
Last Updated: 2020-10-06T10:57:22.000
Chemical Name: Not reported
Common Name: Lead Acid Batteries, Used
Case Number: Not reported

Record ID: DEH2007-HUPFP-208644
Permit Status: Permit Renewed
Active Permit: Y
Child Record Id: DEH2020-HWAST-0234131
Trade Secret: N
Hazardous Material Type: Not reported
Last Updated: 2020-10-06T10:57:22.000
Chemical Name: Not reported
Common Name: Purple K, Waste
Case Number: Not reported

Record ID: DEH2007-HUPFP-208644
Permit Status: Permit Renewed

Map ID
Direction
Distance
Elevation

MAP FINDINGS

Site

Database(s)

EDR ID Number
EPA ID Number

HUNTINGTON INGALLS SAN DIEGO SHIPYARD INC (Continued)

S103978937

Active Permit: Y
Child Record Id: DEH2020-HWAST-0234132
Trade Secret: N
Hazardous Material Type: Not reported
Last Updated: 2020-10-06T10:57:22.000
Chemical Name: Not reported
Common Name: Empty Oil Containers
Case Number: Not reported

Record ID: DEH2007-HUPFP-208644
Permit Status: Permit Renewed
Active Permit: Y
Child Record Id: DEH2020-HWAST-0234133
Trade Secret: N
Hazardous Material Type: Not reported
Last Updated: 2020-10-06T10:57:22.000
Chemical Name: Not reported
Common Name: Fuel Debris
Case Number: Not reported

Record ID: DEH2007-HUPFP-208644
Permit Status: Permit Renewed
Active Permit: Y
Child Record Id: DEH2020-HWAST-0234134
Trade Secret: N
Hazardous Material Type: Not reported
Last Updated: 2020-10-06T10:57:22.000
Chemical Name: Not reported
Common Name: Oil Debris
Case Number: Not reported

Record ID: DEH2007-HUPFP-208644
Permit Status: Permit Renewed
Active Permit: Y
Child Record Id: DEH2020-HWAST-0234135
Trade Secret: N
Hazardous Material Type: Not reported
Last Updated: 2020-10-06T10:57:22.000
Chemical Name: Not reported
Common Name: Used Cleaning Solvent
Case Number: Not reported

Record ID: DEH2007-HUPFP-208644
Permit Status: Permit Renewed
Active Permit: Y
Child Record Id: DEH2007-HWAST-451197
Trade Secret: N
Hazardous Material Type: Not reported
Last Updated: 2019-10-25T01:17:34.000
Chemical Name: WASTE 281 ADHESIVES
Common Name: Not reported
Case Number: Not reported

Record ID: DEH2007-HUPFP-208644
Permit Status: Permit Renewed
Active Permit: Y
Child Record Id: DEH2007-HWAST-451198

Map ID
Direction
Distance
Elevation

MAP FINDINGS

Site

Database(s)

EDR ID Number
EPA ID Number

HUNTINGTON INGALLS SAN DIEGO SHIPYARD INC (Continued)

S103978937

Trade Secret: N
Hazardous Material Type: Not reported
Last Updated: 2019-10-25T01:17:34.000
Chemical Name: WASTE 343 UNSPEC ORGANIC LIQUID MIXTURE
Common Name: Not reported
Case Number: Not reported

Record ID: DEH2007-HUPFP-208644
Permit Status: Permit Renewed
Active Permit: Y
Child Record Id: DEH2007-HWAST-451201
Trade Secret: N
Hazardous Material Type: Not reported
Last Updated: 2019-10-25T01:17:34.000
Chemical Name: WASTE 741 LIQ W HALOG ORG >OR= 1000MG/L
Common Name: Not reported
Case Number: Not reported

Record ID: DEH2007-HUPFP-208644
Permit Status: Permit Renewed
Active Permit: Y
Child Record Id: DEH2007-HWAST-451202
Trade Secret: N
Hazardous Material Type: Not reported
Last Updated: 2019-10-25T01:17:34.000
Chemical Name: WASTE 791 LIQUIDS WITH PH <OR= 2
Common Name: Not reported
Case Number: Not reported

Record ID: DEH2007-HUPFP-208644
Permit Status: Permit Renewed
Active Permit: Y
Child Record Id: DEH2020-HCHEM-0263456
Trade Secret: N
Hazardous Material Type: Mixture
Last Updated: 2020-10-06T10:57:22.000
Chemical Name: Lube Oil
Common Name: Lube Oil
Case Number: Not reported

Record ID: DEH2007-HUPFP-208644
Permit Status: Permit Renewed
Active Permit: Y
Child Record Id: DEH2020-HCHEM-0263457
Trade Secret: N
Hazardous Material Type: Mixture
Last Updated: 2020-10-06T10:57:22.000
Chemical Name: Grease
Common Name: Grease
Case Number: 68153-81-1

Name: CONTINENTAL MARITIME OF S D, INC
Address: 1995 BAYFRONT ST
City,State,Zip: SAN DIEGO, CA 92113
Permit Number: 100120
Business Type: 6HK71

Map ID
Direction
Distance
Elevation

MAP FINDINGS

Site

Database(s)

EDR ID Number
EPA ID Number

HUNTINGTON INGALLS SAN DIEGO SHIPYARD INC (Continued)

S103978937

EPA Id Number: CAD981418395
APN: 538-660-22-00
Last HMMD Inspection: 10/21/2009
Facility Telephone: 619-234-8851
Permit Status: INAC
Permit Expiration: 04/30/2012
Date Last Updated: 11/02/2012
Facility Owner: CONTINENTAL MARITIME OF S, INC
Facility Mailing Address: 1995 BAYFRONT ST
Facility Mailing City: SAN DIEGO
Facility Mailing State: CA
Facility Mailing Zip: 92113-2122
UST Owner: CONTINENTAL MARITIME OF SD INC
Handle Regulated Hazmat: Y
Own Or Operate UST: Not reported
Subject To APSA: Not reported
Generate Haz Waste: Y
Treat Haz Waste: N
Generate Medical Waste: Not reported

Violations Inactive Permits:

Permit Number: 100120
Update Date: 11/02/2012
Inspection Date: 11/13/2004
Violation Code: 6HV1009
Violation: HMBP: INADEQUATE SITE MAP
Violation Citation: Business Plan does not have a site map which provides sufficient or complete information for emergency response agencies. HSC 25509(a)(5) & 25505(a)(2)
Activity: Inactive Permit

Permit Number: 100120
Update Date: 11/02/2012
Inspection Date: 10/21/2005
Violation Code: 6HV1602
Violation: P.E. ASSESSMENT REPORT NOT COMPLETE
Violation Citation: Failed to provide adequate P.E. Assessment report for a HW tank system. 66265.191(g) or 66265.192(k)
Activity: Inactive Permit

Permit Number: 100120
Update Date: 11/02/2012
Inspection Date: 04/01/2008
Violation Code: 6HV1601
Violation: HAZWASTE TANKS W/O P.E. ASSESSMENT
Violation Citation: Failed to obtain a P.E. assessment for hazardous waste tank system. 66265.191(a) or 66265.192(a)
Activity: Inactive Permit

Permit Number: 100120
Update Date: 11/02/2012
Inspection Date: 04/01/2008
Violation Code: 6HV1014
Violation: HMBP INCOMPLETE/NOT AMENDED
Violation Citation: HMBP is incomplete/inadequate/not amended to reflect changes. 25504, 25505(a)(2) &/or 25509(a); 25505(b); 19 CCR 2729
Activity: Inactive Permit

Map ID
Direction
Distance
Elevation

MAP FINDINGS

Site

Database(s)

EDR ID Number
EPA ID Number

HUNTINGTON INGALLS SAN DIEGO SHIPYARD INC (Continued)

S103978937

UST:

UST Name: UNDERGROUND TANK 100120 T001
Last Update: 2012-11-02 14:17:38
Permit Number: 100120
Tank Type: UNKNOWN
Additional Id: CD-1
Capacity Gallons: 10000
UST Contents: DIESEL
Other Content Info: DIESEL
Reg Status: CLOSED
Remove Close Date: 1986-11-08 00:00:00
Year Installed: Not reported
Pipe Type: Not reported
Delivery System: Not reported
Monitor Code: 90
UST Monitor Method: NO MONITORING ALTERNATIVE SELECTED. VERIFY AND ENTER MONITORING ALTERNATIVE DURING INSPECTION.

UST Name: UNDERGROUND TANK 100120 T002
Last Update: 2012-11-02 14:17:38
Permit Number: 100120
Tank Type: UNKNOWN
Additional Id: CG-1
Capacity Gallons: 500
UST Contents: PREMIUM UNLEADED
Other Content Info: PREMIUM UNLEADED
Reg Status: REMOVED
Remove Close Date: 1986-11-08 00:00:00
Year Installed: Not reported
Pipe Type: Not reported
Delivery System: Not reported
Monitor Code: 90
UST Monitor Method: NO MONITORING ALTERNATIVE SELECTED. VERIFY AND ENTER MONITORING ALTERNATIVE DURING INSPECTION.

UST Name: UNDERGROUND TANK 100120 T003
Last Update: 2012-11-02 14:17:38
Permit Number: 100120
Tank Type: UNKNOWN
Additional Id: FD-1
Capacity Gallons: 2000
UST Contents: LEADED
Other Content Info: LEADED
Reg Status: REMOVED
Remove Close Date: 1986-11-08 00:00:00
Year Installed: 1979-01-01 00:00:00
Pipe Type: Not reported
Delivery System: Not reported
Monitor Code: 90
UST Monitor Method: NO MONITORING ALTERNATIVE SELECTED. VERIFY AND ENTER MONITORING ALTERNATIVE DURING INSPECTION.

UST Name: UNDERGROUND TANK 100120 T004
Last Update: 2012-11-02 14:17:38
Permit Number: 100120
Tank Type: UNKNOWN
Additional Id: FD-2

Map ID
Direction
Distance
Elevation

MAP FINDINGS

Site

Database(s)

EDR ID Number
EPA ID Number

HUNTINGTON INGALLS SAN DIEGO SHIPYARD INC (Continued)

S103978937

Capacity Gallons: 6000
UST Contents: LEADED
Other Content Info: LEADED
Reg Status: REMOVED
Remove Close Date: 1986-11-08 00:00:00
Year Installed: Not reported
Pipe Type: Not reported
Delivery System: Not reported
Monitor Code: 90
UST Monitor Method: NO MONITORING ALTERNATIVE SELECTED. VERIFY AND ENTER MONITORING ALTERNATIVE DURING INSPECTION.

UST Name: UNDERGROUND TANK 100120 T005
Last Update: 2012-11-02 14:17:38
Permit Number: 100120
Tank Type: UNKNOWN
Additional Id: AT1978
Capacity Gallons: 10000
UST Contents: Not reported
Other Content Info: MOTOR OIL
Reg Status: REMOVED
Remove Close Date: 1990-07-19 00:00:00
Year Installed: Not reported
Pipe Type: Not reported
Delivery System: Not reported
Monitor Code: 90
UST Monitor Method: NO MONITORING ALTERNATIVE SELECTED. VERIFY AND ENTER MONITORING ALTERNATIVE DURING INSPECTION.

UST Name: UNDERGROUND TANK 100120 T006
Last Update: 2012-11-02 14:17:38
Permit Number: 100120
Tank Type: UNKNOWN
Additional Id: AT2018
Capacity Gallons: 12000
UST Contents: Not reported
Other Content Info: MOTOR OIL
Reg Status: REMOVED
Remove Close Date: 1990-07-19 00:00:00
Year Installed: Not reported
Pipe Type: Not reported
Delivery System: Not reported
Monitor Code: 90
UST Monitor Method: NO MONITORING ALTERNATIVE SELECTED. VERIFY AND ENTER MONITORING ALTERNATIVE DURING INSPECTION.

UST Name: UNDERGROUND TANK 100120 T007
Last Update: 2012-11-02 14:17:38
Permit Number: 100120
Tank Type: SINGLE WALL
Additional Id: 007
Capacity Gallons: 12000
UST Contents: DIESEL
Other Content Info: DIESEL
Reg Status: REMOVED
Remove Close Date: 1994-06-20 00:00:00
Year Installed: Not reported

Map ID
Direction
Distance
Elevation

MAP FINDINGS

Site

Database(s)

EDR ID Number
EPA ID Number

HUNTINGTON INGALLS SAN DIEGO SHIPYARD INC (Continued)

S103978937

Pipe Type: Not reported
Delivery System: Not reported
Monitor Code: 90
UST Monitor Method: NO MONITORING ALTERNATIVE SELECTED. VERIFY AND ENTER MONITORING ALTERNATIVE DURING INSPECTION.

UST Name: UNDERGROUND TANK 100120 T008
Last Update: 2012-11-02 14:17:38
Permit Number: 100120
Tank Type: SINGLE WALL
Additional Id: 008
Capacity Gallons: 2200
UST Contents: DIESEL
Other Content Info: DIESEL
Reg Status: REMOVED
Remove Close Date: 1994-03-05 00:00:00
Year Installed: Not reported
Pipe Type: Not reported
Delivery System: Not reported
Monitor Code: 90
UST Monitor Method: NO MONITORING ALTERNATIVE SELECTED. VERIFY AND ENTER MONITORING ALTERNATIVE DURING INSPECTION.

CERS HAZ WASTE:

Name: HUNTINGTON INGALLS SAN DIEGO SHIPYARD INC
Address: 1995 BAYFRONT ST
City,State,Zip: SAN DIEGO, CA 92113
Site ID: 390520
CERS ID: 10055647
CERS Description: Hazardous Waste Generator

Name: SWRMC @ HUNTINGTON INGALLS INDUSTRIES, INC. (HII)
Address: 1995 BAYFRONT ST
City,State,Zip: SAN DIEGO, CA 92113
Site ID: 72922
CERS ID: 10385767
CERS Description: Hazardous Waste Generator

Name: SWRMC @ HUNTINGTON INGALLS INDUSTRIES, INC. (HII)
Address: 1995 BAYFRONT ST
City,State,Zip: SAN DIEGO, CA 92113
Site ID: 72922
CERS ID: 10385767
CERS Description: RCRA LQ HW Generator

Name: HUNTINGTON INGALLS SAN DIEGO SHIPYARD INC
Address: 1995 BAYFRONT ST
City,State,Zip: SAN DIEGO, CA 92113
Site ID: 390520
CERS ID: 10055647
CERS Description: RCRA LQ HW Generator

SWEEPS UST:

Name: CONTINENTAL MARITIME OF S D
Address: 1995 BAYFRONT ST

Map ID
Direction
Distance
Elevation

MAP FINDINGS

Site

Database(s)

EDR ID Number
EPA ID Number

HUNTINGTON INGALLS SAN DIEGO SHIPYARD INC (Continued)

S103978937

City: SAN DIEGO
Status: Active
Comp Number: 120
Number: 9
Board Of Equalization: 44-021534
Referral Date: Not reported
Action Date: 06-26-92
Created Date: 02-29-88
Owner Tank Id: Not reported
SWRCB Tank Id: Not reported
Tank Status: Not reported
Capacity: Not reported
Active Date: Not reported
Tank Use: Not reported
STG: Not reported
Content: Not reported
Number Of Tanks: Not reported

Name: CONTINENTAL MARITIME OF S D
Address: 1995 BAYFRONT ST
City: SAN DIEGO
Status: Not reported
Comp Number: 120
Number: Not reported
Board Of Equalization: 44-021534
Referral Date: Not reported
Action Date: Not reported
Created Date: Not reported
Owner Tank Id: Not reported
SWRCB Tank Id: 37-000-000120-000001
Tank Status: Not reported
Capacity: 10000
Active Date: Not reported
Tank Use: M.V. FUEL
STG: PRODUCT
Content: OTHER
Number Of Tanks: 6

Name: CONTINENTAL MARITIME OF S D
Address: 1995 BAYFRONT ST
City: SAN DIEGO
Status: Not reported
Comp Number: 120
Number: Not reported
Board Of Equalization: 44-021534
Referral Date: Not reported
Action Date: Not reported
Created Date: Not reported
Owner Tank Id: Not reported
SWRCB Tank Id: 37-000-000120-000002
Tank Status: Not reported
Capacity: 500
Active Date: Not reported
Tank Use: M.V. FUEL
STG: PRODUCT
Content: LEADED
Number Of Tanks: Not reported

Map ID
Direction
Distance
Elevation

MAP FINDINGS

Site

Database(s)

EDR ID Number
EPA ID Number

HUNTINGTON INGALLS SAN DIEGO SHIPYARD INC (Continued)

S103978937

Name: CONTINENTAL MARITIME OF S D
Address: 1995 BAYFRONT ST
City: SAN DIEGO
Status: Not reported
Comp Number: 120
Number: Not reported
Board Of Equalization: 44-021534
Referral Date: Not reported
Action Date: Not reported
Created Date: Not reported
Owner Tank Id: Not reported
SWRCB Tank Id: 37-000-000120-000003
Tank Status: Not reported
Capacity: 2000
Active Date: Not reported
Tank Use: M.V. FUEL
STG: PRODUCT
Content: LEADED
Number Of Tanks: Not reported

Name: CONTINENTAL MARITIME OF S D
Address: 1995 BAYFRONT ST
City: SAN DIEGO
Status: Not reported
Comp Number: 120
Number: Not reported
Board Of Equalization: 44-021534
Referral Date: Not reported
Action Date: Not reported
Created Date: Not reported
Owner Tank Id: Not reported
SWRCB Tank Id: 37-000-000120-000004
Tank Status: Not reported
Capacity: 6000
Active Date: Not reported
Tank Use: M.V. FUEL
STG: PRODUCT
Content: LEADED
Number Of Tanks: Not reported

Name: CONTINENTAL MARITIME OF S D
Address: 1995 BAYFRONT ST
City: SAN DIEGO
Status: Not reported
Comp Number: 120
Number: Not reported
Board Of Equalization: 44-021534
Referral Date: Not reported
Action Date: Not reported
Created Date: Not reported
Owner Tank Id: Not reported
SWRCB Tank Id: 37-000-000120-000005
Tank Status: Not reported
Capacity: 10000
Active Date: Not reported
Tank Use: OIL
STG: PRODUCT

Map ID
Direction
Distance
Elevation

MAP FINDINGS

Site

Database(s)

EDR ID Number
EPA ID Number

HUNTINGTON INGALLS SAN DIEGO SHIPYARD INC (Continued)

S103978937

Content: Not reported
Number Of Tanks: Not reported

Name: CONTINENTAL MARITIME OF S D
Address: 1995 BAYFRONT ST
City: SAN DIEGO
Status: Not reported
Comp Number: 120
Number: Not reported
Board Of Equalization: 44-021534
Referral Date: Not reported
Action Date: Not reported
Created Date: Not reported
Owner Tank Id: Not reported
SWRCB Tank Id: 37-000-000120-000006
Tank Status: Not reported
Capacity: 12000
Active Date: Not reported
Tank Use: OIL
STG: PRODUCT
Content: Not reported
Number Of Tanks: Not reported

HIST UST:

Name: BUMBLE BEE SEAFOODS
Address: 1995 BAYFRONT
City,State,Zip: SAN DIEGO, CA 92113
File Number: 0002ACEC
URL: <http://geotracker.waterboards.ca.gov/ustpdfs/pdf/0002ACEC.pdf>
Region: Not reported
Facility ID: Not reported
Facility Type: Not reported
Other Type: Not reported
Contact Name: Not reported
Telephone: Not reported
Owner Name: Not reported
Owner Address: Not reported
Owner City,St,Zip: Not reported
Total Tanks: Not reported

Tank Num: Not reported
Container Num: Not reported
Year Installed: Not reported
Tank Capacity: Not reported
Tank Used for: Not reported
Type of Fuel: Not reported
Container Construction Thickness: Not reported
Leak Detection: Not reported

Click here for Geo Tracker PDF:

CERS TANKS:

Name: HUNTINGTON INGALLS SAN DIEGO SHIPYARD INC
Address: 1995 BAYFRONT ST
City,State,Zip: SAN DIEGO, CA 92113
Site ID: 390520

Map ID
Direction
Distance
Elevation

MAP FINDINGS

Site

Database(s)

EDR ID Number
EPA ID Number

HUNTINGTON INGALLS SAN DIEGO SHIPYARD INC (Continued)

S103978937

CERS ID: 10055647
CERS Description: Aboveground Petroleum Storage

CORTESE:
Name: CONTINENTAL MARITIME OF S D
Address: 1995 BAYFRONT ST
City,State,Zip: SAN DIEGO, CA 921132122
Region: CORTESE
Envirostor Id: Not reported
Global ID: T0607300219
Site/Facility Type: LUST CLEANUP SITE
Cleanup Status: COMPLETED - CASE CLOSED
Status Date: Not reported
Site Code: Not reported
Latitude: Not reported
Longitude: Not reported
Owner: Not reported
Enf Type: Not reported
Swat R: Not reported
Flag: active
Order No: Not reported
Waste Discharge System No: Not reported
Effective Date: Not reported
Region 2: Not reported
WID Id: Not reported
Solid Waste Id No: Not reported
Waste Management Uit Name: Not reported
File Name: Active Open

Name: CONTINENTAL MARITIME OF S D
Address: 1995 BAYFRONT ST
City,State,Zip: SAN DIEGO, CA 921132122
Region: CORTESE
Envirostor Id: Not reported
Global ID: T0607301225
Site/Facility Type: LUST CLEANUP SITE
Cleanup Status: COMPLETED - CASE CLOSED
Status Date: Not reported
Site Code: Not reported
Latitude: Not reported
Longitude: Not reported
Owner: Not reported
Enf Type: Not reported
Swat R: Not reported
Flag: active
Order No: Not reported
Waste Discharge System No: Not reported
Effective Date: Not reported
Region 2: Not reported
WID Id: Not reported
Solid Waste Id No: Not reported
Waste Management Uit Name: Not reported
File Name: Active Open

Name: CONTINENTAL MARITIME OF S D
Address: 1995 BAYFRONT ST
City,State,Zip: SAN DIEGO, CA 921132122

Map ID
Direction
Distance
Elevation

MAP FINDINGS

Site

Database(s)

EDR ID Number
EPA ID Number

HUNTINGTON INGALLS SAN DIEGO SHIPYARD INC (Continued)

S103978937

Region: CORTESE
Envirostor Id: Not reported
Global ID: T0607301763
Site/Facility Type: LUST CLEANUP SITE
Cleanup Status: COMPLETED - CASE CLOSED
Status Date: Not reported
Site Code: Not reported
Latitude: Not reported
Longitude: Not reported
Owner: Not reported
Enf Type: Not reported
Swat R: Not reported
Flag: active
Order No: Not reported
Waste Discharge System No: Not reported
Effective Date: Not reported
Region 2: Not reported
WID Id: Not reported
Solid Waste Id No: Not reported
Waste Management Uit Name: Not reported
File Name: Active Open

SAN DIEGO CO LOP:

Name: CONTINENTAL MARITIME OF S D
Address: 1995 BAYFRONT ST
City,State,Zip: SAN DIEGO, CA 92113
Record ID: DEH1990-LSAM-H00120-002
Record Status: Completed
Opened Date: 08/30/1990
Parcel Number: 538-660-22-00
Case Type: LOP - Local Oversight Program
Historical Name: CONTINENTAL MARITIME
SWRCB Global ID: T0607301763
Funding: S - LOP State Fund
Lead Agency: DEH/SAM
Lead Agency Date: 08/30/1990
Census Tract: 50.00
Community: San Diego
Jurisdiction: SAN DIEGO
Watershed Basin Number: 908.22
Water Purveyor: SAN DIEGO
Fire Agency: SAN DIEGO
Latitude: 32.6965176
Longitude: -117.1484258
X MapCoord: 6285327.880
Y MapCoord: 1834348.705

Name: CONTINENTAL MARITIME OF S D
Address: 1995 BAYFRONT ST
City,State,Zip: SAN DIEGO, CA 92113
Record ID: DEH1986-LSAM-H00120-001
Record Status: Completed
Opened Date: 12/12/1986
Parcel Number: 538-660-22-00
Case Type: LOP - Local Oversight Program
Historical Name: CONTINENTAL MARITIME
SWRCB Global ID: T0607300219

Map ID
Direction
Distance
Elevation

MAP FINDINGS

Site

Database(s)

EDR ID Number
EPA ID Number

HUNTINGTON INGALLS SAN DIEGO SHIPYARD INC (Continued)

S103978937

Funding: S - LOP State Fund
Lead Agency: DEH/SAM
Lead Agency Date: 12/12/1986
Census Tract: 50.00
Community: San Diego
Jurisdiction: SAN DIEGO
Watershed Basin Number: 908.22
Water Purveyor: SAN DIEGO
Fire Agency: SAN DIEGO
Latitude: 32.6965176
Longitude: -117.1484258
X MapCoord: 6285327.880
Y MapCoord: 1834348.705

Name: CONTINENTAL MARITIME OF S D
Address: 1995 BAYFRONT ST
City,State,Zip: SAN DIEGO, CA 92113
Record ID: DEH1992-LSAM-H00120-003
Record Status: Completed
Opened Date: 07/10/1992
Parcel Number: 538-660-22-00
Case Type: LOP - Local Oversight Program
Historical Name: CONTINENTAL MARITIME OF SD
SWRCB Global ID: T0607301225
Funding: F - LOP Federal Fund
Lead Agency: DEH/SAM
Lead Agency Date: 07/13/1992
Census Tract: 50.00
Community: San Diego
Jurisdiction: SAN DIEGO
Watershed Basin Number: 908.22
Water Purveyor: SAN DIEGO
Fire Agency: SAN DIEGO
Latitude: 32.6965176
Longitude: -117.1484258
X MapCoord: 6285327.880
Y MapCoord: 1834348.705

CERS:

Name: CONTINENTAL MARITIME OF S D
Address: 1995 BAYFRONT ST
City,State,Zip: SAN DIEGO, CA 921132122
Site ID: 196772
CERS ID: T0607301763
CERS Description: Leaking Underground Storage Tank Cleanup Site

Name: SWRMC @ HUNTINGTON INGALLS INDUSTRIES, INC. (HII)
Address: 1995 BAYFRONT ST
City,State,Zip: SAN DIEGO, CA 92113
Site ID: 72922
CERS ID: 10385767
CERS Description: Chemical Storage Facilities

Violations:

Site ID: 72922
Site Name: SWRMC @ Huntington Ingalls Industries, Inc. (HII)
Violation Date: 03-30-2015

Map ID
Direction
Distance
Elevation

MAP FINDINGS

Site

Database(s)

EDR ID Number
EPA ID Number

HUNTINGTON INGALLS SAN DIEGO SHIPYARD INC (Continued)

S103978937

Citation: 22 CCR 15 66265.53 - California Code of Regulations, Title 22, Chapter 15, Section(s) 66265.53
Violation Description: Failure to maintain a copy of the contingency plan and all revisions: 1) At the facility; and 2) Submitted to all local police departments, fire departments, hospitals, and State and local emergency response teams that may be called upon to provide emergency services.
Violation Notes: Returned to compliance on 04/30/2015.
Violation Division: San Diego County Department of Env Health
Violation Program: HWLQG
Violation Source: CERS

Evaluation:

Eval General Type: Compliance Evaluation Inspection
Eval Date: 03-30-2015
Violations Found: No
Eval Type: Routine done by local agency
Eval Notes: Inspector: Kasprovich Christina Inspection ID:4094468
Eval Division: San Diego County Department of Env Health
Eval Program: HW
Eval Source: CERS

Eval General Type: Compliance Evaluation Inspection
Eval Date: 03-30-2015
Violations Found: Yes
Eval Type: Routine done by local agency
Eval Notes: Inspector: Kasprovich Christina Inspection ID:4094468
Eval Division: San Diego County Department of Env Health
Eval Program: HWLQG
Eval Source: CERS

Eval General Type: Compliance Evaluation Inspection
Eval Date: 04-05-2017
Violations Found: No
Eval Type: Routine done by local agency
Eval Notes: Inspector: Manese Michael Inspection ID:5646560
Eval Division: San Diego County Department of Env Health
Eval Program: HW
Eval Source: CERS

Eval General Type: Compliance Evaluation Inspection
Eval Date: 04-05-2017
Violations Found: No
Eval Type: Routine done by local agency
Eval Notes: Inspector: Manese Michael Inspection ID:5646560
Eval Division: San Diego County Department of Env Health
Eval Program: HWLQG
Eval Source: CERS

Eval General Type: Compliance Evaluation Inspection
Eval Date: 10-11-2019
Violations Found: No
Eval Type: Routine done by local agency
Eval Notes: Inspector: Villena Elaine Inspection ID:6140920
Eval Division: San Diego County Department of Env Health
Eval Program: HW
Eval Source: CERS

Map ID
Direction
Distance
Elevation

MAP FINDINGS

Site

Database(s)

EDR ID Number
EPA ID Number

HUNTINGTON INGALLS SAN DIEGO SHIPYARD INC (Continued)

S103978937

Affiliation:

Affiliation Type Desc: CUPA District
Entity Name: San Diego County Env Health
Entity Title: Not reported
Affiliation Address: PO Box 129261
Affiliation City: San Diego
Affiliation State: CA
Affiliation Country: Not reported
Affiliation Zip: 92112-9261
Affiliation Phone: (858) 505-6880

Affiliation Type Desc: Environmental Contact
Entity Name: Mike Manese
Entity Title: Not reported
Affiliation Address: 3755 Brinser St. STE 1
Affiliation City: San Diego
Affiliation State: CA
Affiliation Country: Not reported
Affiliation Zip: 92136
Affiliation Phone: Not reported

Affiliation Type Desc: Legal Owner
Entity Name: Navy Southwest Regional Maintenance Center (SWRMC)
Entity Title: Not reported
Affiliation Address: 3600 Surface Navy Blvd., Bldg 91
Affiliation City: San Diego
Affiliation State: CA
Affiliation Country: United States
Affiliation Zip: 92136
Affiliation Phone: (619) 556-1055

Affiliation Type Desc: Identification Signer
Entity Name: Christina Graulau
Entity Title: CNRSW Hazardous Waste Program Manager
Affiliation Address: Not reported
Affiliation City: Not reported
Affiliation State: Not reported
Affiliation Country: Not reported
Affiliation Zip: Not reported
Affiliation Phone: Not reported

Affiliation Type Desc: Operator
Entity Name: Navy Southwest Regional Maintenance Center (SWRMC)
Entity Title: Not reported
Affiliation Address: Not reported
Affiliation City: Not reported
Affiliation State: Not reported
Affiliation Country: Not reported
Affiliation Zip: Not reported
Affiliation Phone: (619) 556-2943

Affiliation Type Desc: Parent Corporation
Entity Name: Navy SWRMC
Entity Title: Not reported
Affiliation Address: Not reported
Affiliation City: Not reported
Affiliation State: Not reported

Map ID
Direction
Distance
Elevation

MAP FINDINGS

Site

Database(s)

EDR ID Number
EPA ID Number

HUNTINGTON INGALLS SAN DIEGO SHIPYARD INC (Continued)

S103978937

Affiliation Country: Not reported
Affiliation Zip: Not reported
Affiliation Phone: Not reported

Affiliation Type Desc: Document Preparer
Entity Name: Dan Perrin
Entity Title: Not reported
Affiliation Address: Not reported
Affiliation City: Not reported
Affiliation State: Not reported
Affiliation Country: Not reported
Affiliation Zip: Not reported
Affiliation Phone: Not reported

Affiliation Type Desc: Facility Mailing Address
Entity Name: Mailing Address
Entity Title: Not reported
Affiliation Address: 3755 Brinser St. STE 1 Code 106B
Affiliation City: San Diego
Affiliation State: CA
Affiliation Country: Not reported
Affiliation Zip: 92136
Affiliation Phone: Not reported

Name: CONTINENTAL MARITIME OF S D
Address: 1995 BAYFRONT ST
City,State,Zip: SAN DIEGO, CA 921132122
Site ID: 196772
CERS ID: T0607301225
CERS Description: Leaking Underground Storage Tank Cleanup Site

Name: CONTINENTAL MARITIME OF S D
Address: 1995 BAYFRONT ST
City,State,Zip: SAN DIEGO, CA 921132122
Site ID: 196772
CERS ID: T0607300219
CERS Description: Leaking Underground Storage Tank Cleanup Site

Name: HUNTINGTON INGALLS SAN DIEGO SHIPYARD INC
Address: 1995 BAYFRONT ST
City,State,Zip: SAN DIEGO, CA 92113
Site ID: 390520
CERS ID: 10055647
CERS Description: Chemical Storage Facilities

Violations:
Site ID: 390520
Site Name: Huntington Ingalls San Diego Shipyard Inc
Violation Date: 06-19-2017
Citation: HSC 6.5 25143.10 - California Health and Safety Code, Chapter 6.5, Section(s) 25143.10
Violation Description: Failure of any person who recycles more than 100 kilograms per month of recyclable material under a claim that the material qualifies for exclusion or exemption, to submit recyclable materials report every two years.
Violation Notes: Returned to compliance on 06/19/2017.
Violation Division: San Diego County Department of Env Health

Map ID
Direction
Distance
Elevation

MAP FINDINGS

Site

Database(s)

EDR ID Number
EPA ID Number

HUNTINGTON INGALLS SAN DIEGO SHIPYARD INC (Continued)

S103978937

Violation Program: HW
Violation Source: CERS

Evaluation:

Eval General Type: Compliance Evaluation Inspection
Eval Date: 05-04-2015
Violations Found: No
Eval Type: Routine done by local agency
Eval Notes: Inspector: Herrera Zoraida Inspection ID:4100971
Eval Division: San Diego County Department of Env Health
Eval Program: HW
Eval Source: CERS

Eval General Type: Compliance Evaluation Inspection
Eval Date: 06-19-2017
Violations Found: No
Eval Type: Routine done by local agency
Eval Notes: Inspector: Norton Louise Inspection ID:5654991
Eval Division: San Diego County Department of Env Health
Eval Program: APSA
Eval Source: CERS

Eval General Type: Compliance Evaluation Inspection
Eval Date: 06-19-2017
Violations Found: No
Eval Type: Routine done by local agency
Eval Notes: Inspector: Norton Louise Inspection ID:5654991
Eval Division: San Diego County Department of Env Health
Eval Program: HMRRP
Eval Source: CERS

Eval General Type: Compliance Evaluation Inspection
Eval Date: 06-19-2017
Violations Found: No
Eval Type: Routine done by local agency
Eval Notes: Inspector: Norton Louise Inspection ID:5654991
Eval Division: San Diego County Department of Env Health
Eval Program: HWLQG
Eval Source: CERS

Eval General Type: Compliance Evaluation Inspection
Eval Date: 06-19-2017
Violations Found: Yes
Eval Type: Routine done by local agency
Eval Notes: Inspector: Norton Louise Inspection ID:5654991
Eval Division: San Diego County Department of Env Health
Eval Program: HW
Eval Source: CERS

Eval General Type: Compliance Evaluation Inspection
Eval Date: 07-09-2019
Violations Found: No
Eval Type: Routine done by local agency
Eval Notes: Inspector: Griffith Gary Inspection ID:6191758
Eval Division: San Diego County Department of Env Health
Eval Program: APSA
Eval Source: CERS

Map ID
Direction
Distance
Elevation

MAP FINDINGS

Site

Database(s)

EDR ID Number
EPA ID Number

HUNTINGTON INGALLS SAN DIEGO SHIPYARD INC (Continued)

S103978937

Eval General Type: Compliance Evaluation Inspection
Eval Date: 07-09-2019
Violations Found: No
Eval Type: Routine done by local agency
Eval Notes: Inspector: Griffith Gary Inspection ID:6191758
Eval Division: San Diego County Department of Env Health
Eval Program: HMRRP
Eval Source: CERS

Eval General Type: Compliance Evaluation Inspection
Eval Date: 07-09-2019
Violations Found: No
Eval Type: Routine done by local agency
Eval Notes: Inspector: Griffith Gary Inspection ID:6191758
Eval Division: San Diego County Department of Env Health
Eval Program: HW
Eval Source: CERS

Eval General Type: Compliance Evaluation Inspection
Eval Date: 07-09-2019
Violations Found: No
Eval Type: Routine done by local agency
Eval Notes: Inspector: Griffith Gary Inspection ID:6191758
Eval Division: San Diego County Department of Env Health
Eval Program: HWLQG
Eval Source: CERS

Eval General Type: Compliance Evaluation Inspection
Eval Date: 05-04-2015
Violations Found: No
Eval Type: Routine done by local agency
Eval Notes: Inspector: Herrera Zoraida Inspection ID:4100971
Eval Division: San Diego County Department of Env Health
Eval Program: APSA
Eval Source: CERS

Eval General Type: Compliance Evaluation Inspection
Eval Date: 05-04-2015
Violations Found: No
Eval Type: Routine done by local agency
Eval Notes: Inspector: Herrera Zoraida Inspection ID:4100971
Eval Division: San Diego County Department of Env Health
Eval Program: HMRRP
Eval Source: CERS

Affiliation:
Affiliation Type Desc: Environmental Contact
Entity Name: April McGinley
Entity Title: Not reported
Affiliation Address: 1995 BAY FRONT ST
Affiliation City: SAN DIEGO
Affiliation State: CA
Affiliation Country: Not reported
Affiliation Zip: 92113
Affiliation Phone: Not reported

Affiliation Type Desc: CUPA District

Map ID
Direction
Distance
Elevation

MAP FINDINGS

Site

Database(s)

EDR ID Number
EPA ID Number

HUNTINGTON INGALLS SAN DIEGO SHIPYARD INC (Continued)

S103978937

Entity Name: San Diego County Env Health
Entity Title: Not reported
Affiliation Address: PO Box 129261
Affiliation City: San Diego
Affiliation State: CA
Affiliation Country: Not reported
Affiliation Zip: 92112-9261
Affiliation Phone: (858) 505-6880

Affiliation Type Desc: Identification Signer
Entity Name: April McGinley
Entity Title: Environmental Health & Safety Supervisor
Affiliation Address: Not reported
Affiliation City: Not reported
Affiliation State: Not reported
Affiliation Country: Not reported
Affiliation Zip: Not reported
Affiliation Phone: Not reported

Affiliation Type Desc: Parent Corporation
Entity Name: CONTINENTAL MARITIME OF S D, INC
Entity Title: Not reported
Affiliation Address: Not reported
Affiliation City: Not reported
Affiliation State: Not reported
Affiliation Country: Not reported
Affiliation Zip: Not reported
Affiliation Phone: Not reported

Affiliation Type Desc: Legal Owner
Entity Name: Huntington Ingall Incorp.
Entity Title: Not reported
Affiliation Address: 4101 Washington Ave
Affiliation City: Newport News
Affiliation State: VA
Affiliation Country: United States
Affiliation Zip: 23607
Affiliation Phone: (757) 380-2000

Affiliation Type Desc: Operator
Entity Name: Huntington Ingalls San Diego Shipyard Inc
Entity Title: Not reported
Affiliation Address: Not reported
Affiliation City: Not reported
Affiliation State: Not reported
Affiliation Country: Not reported
Affiliation Zip: Not reported
Affiliation Phone: (619) 234-8851

Affiliation Type Desc: Document Preparer
Entity Name: Facility Information: All Submittals
Entity Title: Not reported
Affiliation Address: Not reported
Affiliation City: Not reported
Affiliation State: Not reported
Affiliation Country: Not reported
Affiliation Zip: Not reported

Map ID
 Direction
 Distance
 Elevation

MAP FINDINGS

Site

Database(s)

EDR ID Number
 EPA ID Number

HUNTINGTON INGALLS SAN DIEGO SHIPYARD INC (Continued)

S103978937

Affiliation Phone: Not reported

Affiliation Type Desc: Facility Mailing Address
 Entity Name: Mailing Address
 Entity Title: Not reported
 Affiliation Address: 1995 BAYFRONT ST
 Affiliation City: SAN DIEGO
 Affiliation State: CA
 Affiliation Country: Not reported
 Affiliation Zip: 92113
 Affiliation Phone: Not reported

Affiliation Type Desc: Property Owner
 Entity Name: SAN DIEGO UNIFIED PORT DISTRICT
 Entity Title: Not reported
 Affiliation Address: 3165 Pacific Highway
 Affiliation City: San Diego
 Affiliation State: CA
 Affiliation Country: United States
 Affiliation Zip: 925112
 Affiliation Phone: (619) 686-6200

AD200 CONTINENTAL OF SAN DIEGO, INC.
West 1995 BAY FRONT
1/4-1/2 SAN DIEGO, CA 92113
0.435 mi.
2297 ft. Site 2 of 4 in cluster AD

Relative:
Lower

Actual:
23 ft.

SEMS-ARCHIVE 1000412848
RCRA-LQG CAD981418395
CA LUST
CA SAN DIEGO CO. SAM
CA CPS-SLIC
CA CHMIRS
CA ENF
CA HAZNET
NY MANIFEST
CA CIWQS
CA CERS
CA HWTS

SEMS Archive:
 Site ID: 0904767
 EPA ID: CAD981418395
 Name: CONTINENTAL OF SAN DIEGO, INC.
 Address: 1995 BAY FRONT
 Address 2: Not reported
 City,State,Zip: SAN DIEGO, CA 92113
 Cong District: 44
 FIPS Code: 06073
 FF: N
 NPL: Not on the NPL
 Non NPL Status: NFRAP-Site does not qualify for the NPL based on existing information

SEMS Archive Detail:
 Region: 09
 Site ID: 0904767
 EPA ID: CAD981418395
 Site Name: CONTINENTAL OF SAN DIEGO, INC.
 NPL: N
 FF: N
 OU: 00
 Action Code: VS

Map ID
Direction
Distance
Elevation

MAP FINDINGS

Site

Database(s)

EDR ID Number
EPA ID Number

CONTINENTAL OF SAN DIEGO, INC. (Continued)

1000412848

Action Name: ARCH SITE
SEQ: 1
Start Date: Not reported
Finish Date: 1994-01-10 05:00:00
Qual: Not reported
Current Action Lead: EPA Perf In-Hse

Region: 09
Site ID: 0904767
EPA ID: CAD981418395
Site Name: CONTINENTAL OF SAN DIEGO, INC.
NPL: N
FF: N
OU: 00
Action Code: DS
Action Name: DISCVRY
SEQ: 1
Start Date: 1993-02-08 05:00:00
Finish Date: 1993-02-08 05:00:00
Qual: Not reported
Current Action Lead: EPA Perf

Region: 09
Site ID: 0904767
EPA ID: CAD981418395
Site Name: CONTINENTAL OF SAN DIEGO, INC.
NPL: N
FF: N
OU: 00
Action Code: PA
Action Name: PA
SEQ: 1
Start Date: Not reported
Finish Date: 1994-01-10 05:00:00
Qual: N
Current Action Lead: EPA Perf

RCRA-LQG:

Date Form Received by Agency: 2021-02-01 00:00:00.0
Handler Name: CONTINENTAL MARITIME OF SAN DIEGO, LLC
Handler Address: 1995 BAY FRONT ST
Handler City,State,Zip: SAN DIEGO, CA 92113-2122
EPA ID: CAD981418395
Contact Name: APRIL MCGINLEY
Contact Address: BAY FRONT ST
Contact City,State,Zip: SAN DIEGO, CA 92113-2122
Contact Telephone: 619-234-8851 x510
Contact Fax: 619-232-6858
Contact Email: APRIL.MCGINLEY@CMSD-MSR.COM
Contact Title: SUPERVISOR, ENVIRONMENTAL HEALTH & SAFETY
EPA Region: 09
Land Type: Private
Federal Waste Generator Description: Large Quantity Generator
Non-Notifier: Not reported
Biennial Report Cycle: Not reported
Accessibility: Not reported

Map ID
Direction
Distance
Elevation

MAP FINDINGS

Site

Database(s)

EDR ID Number
EPA ID Number

CONTINENTAL OF SAN DIEGO, INC. (Continued)

1000412848

| | |
|--|--|
| Active Site Indicator: | Handler Activities |
| State District Owner: | Not reported |
| State District: | Not reported |
| Mailing Address: | BAY FRONT ST |
| Mailing City,State,Zip: | SAN DIEGO, CA 92113-2122 |
| Owner Name: | PORT OF SAN DIEGO |
| Owner Type: | Private |
| Operator Name: | CONTINENTAL MARITIME OF SAN DIEGO, LLC |
| Operator Type: | Private |
| Short-Term Generator Activity: | No |
| Importer Activity: | No |
| Mixed Waste Generator: | No |
| Transporter Activity: | No |
| Transfer Facility Activity: | No |
| Recycler Activity with Storage: | No |
| Small Quantity On-Site Burner Exemption: | No |
| Smelting Melting and Refining Furnace Exemption: | No |
| Underground Injection Control: | No |
| Off-Site Waste Receipt: | No |
| Universal Waste Indicator: | No |
| Universal Waste Destination Facility: | No |
| Federal Universal Waste: | No |
| Active Site Fed-Reg Treatment Storage and Disposal Facility: | Not reported |
| Active Site Converter Treatment storage and Disposal Facility: | Not reported |
| Active Site State-Reg Treatment Storage and Disposal Facility: | Not reported |
| Active Site State-Reg Handler: | --- |
| Federal Facility Indicator: | Not reported |
| Hazardous Secondary Material Indicator: | N |
| Sub-Part K Indicator: | Not reported |
| Commercial TSD Indicator: | No |
| Treatment Storage and Disposal Type: | Not reported |
| 2018 GPRC Permit Baseline: | Not on the Baseline |
| 2018 GPRC Renewals Baseline: | Not on the Baseline |
| Permit Renewals Workload Universe: | Not reported |
| Permit Workload Universe: | Not reported |
| Permit Progress Universe: | Not reported |
| Post-Closure Workload Universe: | Not reported |
| Closure Workload Universe: | Not reported |
| 202 GPRC Corrective Action Baseline: | No |
| Corrective Action Workload Universe: | No |
| Subject to Corrective Action Universe: | No |
| Non-TSDs Where RCRA CA has Been Imposed Universe: | No |
| TSDs Potentially Subject to CA Under 3004 (u)/(v) Universe: | No |
| TSDs Only Subject to CA under Discretionary Auth Universe: | No |
| Corrective Action Priority Ranking: | No NCAPS ranking |
| Environmental Control Indicator: | No |
| Institutional Control Indicator: | No |
| Human Exposure Controls Indicator: | N/A |
| Groundwater Controls Indicator: | N/A |
| Operating TSD Universe: | Not reported |
| Full Enforcement Universe: | Not reported |
| Significant Non-Complier Universe: | No |
| Unaddressed Significant Non-Complier Universe: | No |
| Addressed Significant Non-Complier Universe: | No |
| Significant Non-Complier With a Compliance Schedule Universe: | No |
| Financial Assurance Required: | Not reported |
| Handler Date of Last Change: | 2021-02-05 13:09:20.0 |

Map ID
Direction
Distance
Elevation

MAP FINDINGS

Site

Database(s)

EDR ID Number
EPA ID Number

CONTINENTAL OF SAN DIEGO, INC. (Continued)

1000412848

| | |
|--|----|
| Recognized Trader-Importer: | No |
| Recognized Trader-Exporter: | No |
| Importer of Spent Lead Acid Batteries: | No |
| Exporter of Spent Lead Acid Batteries: | No |
| Recycler Activity Without Storage: | No |
| Manifest Broker: | No |
| Sub-Part P Indicator: | No |

Biennial: List of Years

Year: 2019

Click Here for Biennial Reporting System Data:
Year: 2017

Click Here for Biennial Reporting System Data:
Year: 2011

Click Here for Biennial Reporting System Data:
Year: 2009

Click Here for Biennial Reporting System Data:
Year: 2007

Click Here for Biennial Reporting System Data:
Year: 2005

Click Here for Biennial Reporting System Data:
Year: 2003

Click Here for Biennial Reporting System Data:
Year: 2001

Click Here for Biennial Reporting System Data:

Hazardous Waste Summary:

| | |
|--------------------|---------------------|
| Waste Code: | D001 |
| Waste Description: | IGNITABLE WASTE |
| Waste Code: | D002 |
| Waste Description: | CORROSIVE WASTE |
| Waste Code: | D006 |
| Waste Description: | CADMIUM |
| Waste Code: | D007 |
| Waste Description: | CHROMIUM |
| Waste Code: | D008 |
| Waste Description: | LEAD |
| Waste Code: | D009 |
| Waste Description: | MERCURY |
| Waste Code: | D035 |
| Waste Description: | METHYL ETHYL KETONE |

Map ID
Direction
Distance
Elevation

MAP FINDINGS

Site

Database(s)

EDR ID Number
EPA ID Number

CONTINENTAL OF SAN DIEGO, INC. (Continued)

1000412848

Waste Code: D039
Waste Description: TETRACHLOROETHYLENE

Waste Code: F003
Waste Description: THE FOLLOWING SPENT NONHALOGENATED SOLVENTS: XYLENE, ACETONE, ETHYL ACETATE, ETHYL BENZENE, ETHYL ETHER, METHYL ISOBUTYL KETONE, N-BUTYL ALCOHOL, CYCLOHEXANONE, AND METHANOL; ALL SPENT SOLVENT MIXTURES/BLENDS CONTAINING, BEFORE USE, ONLY THE ABOVE SPENT NONHALOGENATED SOLVENTS; AND ALL SPENT SOLVENT MIXTURES/BLENDS CONTAINING, BEFORE USE, ONE OR MORE OF THE ABOVE NONHALOGENATED SOLVENTS, AND A TOTAL OF TEN PERCENT OR MORE (BY VOLUME) OF ONE OR MORE OF THOSE SOLVENTS LISTED IN F001, F002, F004, AND F005; AND STILL BOTTOMS FROM THE RECOVERY OF THESE SPENT SOLVENTS AND SPENT SOLVENT MIXTURES.

Waste Code: F005
Waste Description: THE FOLLOWING SPENT NONHALOGENATED SOLVENTS: TOLUENE, METHYL ETHYL KETONE, CARBON DISULFIDE, ISOBUTANOL, PYRIDINE, BENZENE, 2-ETHOXYETHANOL, AND 2-NITROPROPANE; ALL SPENT SOLVENT MIXTURES/BLENDS CONTAINING, BEFORE USE, A TOTAL OF TEN PERCENT OR MORE (BY VOLUME) OF ONE OR MORE OF THE ABOVE NONHALOGENATED SOLVENTS OR THOSE SOLVENTS LISTED IN F001, F002, OR F004; AND STILL BOTTOMS FROM THE RECOVERY OF THESE SPENT SOLVENTS AND SPENT SOLVENT MIXTURES.

Handler - Owner Operator:

Owner/Operator Indicator: Owner
Owner/Operator Name: SAN DIEGO UNIFIED PORT DISTRICT
Legal Status: District
Date Became Current: 1900-01-01 00:00:00.
Date Ended Current: Not reported
Owner/Operator Address: 1212 PACIFIC HWY
Owner/Operator City,State,Zip: SAN DIEGO, CA 92110
Owner/Operator Telephone: Not reported
Owner/Operator Telephone Ext: Not reported
Owner/Operator Fax: Not reported
Owner/Operator Email: Not reported

Owner/Operator Indicator: Operator
Owner/Operator Name: CONTINENTAL MARITIME INC.
Legal Status: Private
Date Became Current: 1986-06-01 00:00:00.
Date Ended Current: Not reported
Owner/Operator Address: Not reported
Owner/Operator City,State,Zip: Not reported
Owner/Operator Telephone: Not reported
Owner/Operator Telephone Ext: Not reported
Owner/Operator Fax: Not reported
Owner/Operator Email: Not reported

Owner/Operator Indicator: Operator
Owner/Operator Name: CONTINENTAL MARITIME OF SAN DIEGO
Legal Status: Private
Date Became Current: 1986-06-10 00:00:00.
Date Ended Current: Not reported
Owner/Operator Address: 1995 BAY FRONT ST
Owner/Operator City,State,Zip: SAN DIEGO, CA 92113-2122
Owner/Operator Telephone: 619-234-8851

Map ID
Direction
Distance
Elevation

MAP FINDINGS

Site

Database(s)

EDR ID Number
EPA ID Number

CONTINENTAL OF SAN DIEGO, INC. (Continued)

1000412848

| | |
|--------------------------------|---|
| Owner/Operator Telephone Ext: | 236 |
| Owner/Operator Fax: | Not reported |
| Owner/Operator Email: | DYOUNGERMAN@CONTINENTALMARITIME.COM |
| Owner/Operator Indicator: | Operator |
| Owner/Operator Name: | HUNTINGTON INGALLS- SAN DIEGO SHIPYARD (HII-SDSY) |
| Legal Status: | Private |
| Date Became Current: | 1986-06-01 00:00:00. |
| Date Ended Current: | Not reported |
| Owner/Operator Address: | 1995 BAY FRONT STREET |
| Owner/Operator City,State,Zip: | SAN DIEGO, CA 92113 |
| Owner/Operator Telephone: | 619-234-8851 |
| Owner/Operator Telephone Ext: | 510 |
| Owner/Operator Fax: | 619-232-6858 |
| Owner/Operator Email: | APRIL.MCGINLEY@HII-TSD.COM |
| Owner/Operator Indicator: | Owner |
| Owner/Operator Name: | SAN DIEGO PORT DISTRICT |
| Legal Status: | District |
| Date Became Current: | 1963-01-01 00:00:00. |
| Date Ended Current: | Not reported |
| Owner/Operator Address: | 3165 PACIFIC HWY |
| Owner/Operator City,State,Zip: | SAN DIEGO, CA 92101-1128 |
| Owner/Operator Telephone: | Not reported |
| Owner/Operator Telephone Ext: | Not reported |
| Owner/Operator Fax: | Not reported |
| Owner/Operator Email: | Not reported |
| Owner/Operator Indicator: | Owner |
| Owner/Operator Name: | PORT OD SAN DIEGO |
| Legal Status: | Private |
| Date Became Current: | 1962-12-18 00:00:00. |
| Date Ended Current: | Not reported |
| Owner/Operator Address: | 3165 PACIFIC HIGHWAY |
| Owner/Operator City,State,Zip: | SAN DIEGO, CA 92101 |
| Owner/Operator Telephone: | 619-686-6200 |
| Owner/Operator Telephone Ext: | Not reported |
| Owner/Operator Fax: | Not reported |
| Owner/Operator Email: | DYOUNGERMAN@CONTINENTALMARITIME.COM |
| Owner/Operator Indicator: | Owner |
| Owner/Operator Name: | CONTINENTAL MARITIME IND |
| Legal Status: | Private |
| Date Became Current: | Not reported |
| Date Ended Current: | Not reported |
| Owner/Operator Address: | 1995 BAY FRONT ST |
| Owner/Operator City,State,Zip: | SAN DIEGO, CA 92113-2122 |
| Owner/Operator Telephone: | 619-234-8851 |
| Owner/Operator Telephone Ext: | Not reported |
| Owner/Operator Fax: | Not reported |
| Owner/Operator Email: | Not reported |
| Owner/Operator Indicator: | Owner |
| Owner/Operator Name: | HUNTINGTON INGALLS INCORPORATED |
| Legal Status: | Private |
| Date Became Current: | 2011-03-31 00:00:00. |
| Date Ended Current: | Not reported |

Map ID
Direction
Distance
Elevation

MAP FINDINGS

Site

Database(s)

EDR ID Number
EPA ID Number

CONTINENTAL OF SAN DIEGO, INC. (Continued)

1000412848

Owner/Operator Address: 4101 WASHINGTON AVE
Owner/Operator City,State,Zip: NEWPORT NEWS, VA 23607
Owner/Operator Telephone: 757-380-4645
Owner/Operator Telephone Ext: Not reported
Owner/Operator Fax: Not reported
Owner/Operator Email: Not reported

Owner/Operator Indicator: Operator
Owner/Operator Name: CONTINENTAL MARITIME INC.
Legal Status: Private
Date Became Current: 1986-06-01 00:00:00.
Date Ended Current: Not reported
Owner/Operator Address: Not reported
Owner/Operator City,State,Zip: Not reported
Owner/Operator Telephone: Not reported
Owner/Operator Telephone Ext: Not reported
Owner/Operator Fax: Not reported
Owner/Operator Email: Not reported

Owner/Operator Indicator: Owner
Owner/Operator Name: SAN DIEGO UNIFIED PORT DISTRICT
Legal Status: District
Date Became Current: 1900-01-01 00:00:00.
Date Ended Current: Not reported
Owner/Operator Address: 1212 PACIFIC HWY
Owner/Operator City,State,Zip: SAN DIEGO, CA 92110
Owner/Operator Telephone: Not reported
Owner/Operator Telephone Ext: Not reported
Owner/Operator Fax: Not reported
Owner/Operator Email: Not reported

Owner/Operator Indicator: Owner
Owner/Operator Name: SAN DIEGO UNIFIED PORT DISTRICT
Legal Status: District
Date Became Current: 1900-01-01 00:00:00.
Date Ended Current: Not reported
Owner/Operator Address: 1212 PACIFIC HWY
Owner/Operator City,State,Zip: SAN DIEGO, CA 92110
Owner/Operator Telephone: Not reported
Owner/Operator Telephone Ext: Not reported
Owner/Operator Fax: Not reported
Owner/Operator Email: Not reported

Owner/Operator Indicator: Owner
Owner/Operator Name: PORT OF SAN DIEGO
Legal Status: Private
Date Became Current: 1962-12-18 00:00:00.
Date Ended Current: Not reported
Owner/Operator Address: 3165 PACIFIC HIGHWAY
Owner/Operator City,State,Zip: SAN DIEGO, CA 92101
Owner/Operator Telephone: 619-686-6200
Owner/Operator Telephone Ext: Not reported
Owner/Operator Fax: Not reported
Owner/Operator Email: Not reported

Owner/Operator Indicator: Owner
Owner/Operator Name: PORT OF SAN DIEGO

Map ID
Direction
Distance
Elevation

MAP FINDINGS

Site

Database(s)

EDR ID Number
EPA ID Number

CONTINENTAL OF SAN DIEGO, INC. (Continued)

1000412848

| | |
|--------------------------------|-------------------------------------|
| Legal Status: | Private |
| Date Became Current: | 1962-12-18 00:00:00. |
| Date Ended Current: | Not reported |
| Owner/Operator Address: | 3165 PACIFIC HIGHWAY |
| Owner/Operator City,State,Zip: | SAN DIEGO, CA 92101 |
| Owner/Operator Telephone: | 619-686-6200 |
| Owner/Operator Telephone Ext: | Not reported |
| Owner/Operator Fax: | Not reported |
| Owner/Operator Email: | Not reported |
| Owner/Operator Indicator: | Operator |
| Owner/Operator Name: | HII SAN DIEGO SHIPYARD INC. |
| Legal Status: | Private |
| Date Became Current: | 1986-06-10 00:00:00. |
| Date Ended Current: | Not reported |
| Owner/Operator Address: | 1995 BAY FRONT ST |
| Owner/Operator City,State,Zip: | SAN DIEGO, CA 92113-2122 |
| Owner/Operator Telephone: | 619-234-8851 |
| Owner/Operator Telephone Ext: | 510 |
| Owner/Operator Fax: | Not reported |
| Owner/Operator Email: | APRIL.MCGINLEY@HII-TSD.COM |
| Owner/Operator Indicator: | Owner |
| Owner/Operator Name: | PORT OD SAN DIEGO |
| Legal Status: | Private |
| Date Became Current: | 1962-12-18 00:00:00. |
| Date Ended Current: | Not reported |
| Owner/Operator Address: | 3165 PACIFIC HIGHWAY |
| Owner/Operator City,State,Zip: | SAN DIEGO, CA 92101 |
| Owner/Operator Telephone: | 619-686-6200 |
| Owner/Operator Telephone Ext: | Not reported |
| Owner/Operator Fax: | Not reported |
| Owner/Operator Email: | DYOUNGERMAN@CONTINENTALMARITIME.COM |
| Owner/Operator Indicator: | Operator |
| Owner/Operator Name: | CONTINENTAL MARITIME OF SAN DIEGO |
| Legal Status: | Private |
| Date Became Current: | 2011-03-11 00:00:00. |
| Date Ended Current: | Not reported |
| Owner/Operator Address: | Not reported |
| Owner/Operator City,State,Zip: | Not reported |
| Owner/Operator Telephone: | Not reported |
| Owner/Operator Telephone Ext: | Not reported |
| Owner/Operator Fax: | Not reported |
| Owner/Operator Email: | Not reported |
| Owner/Operator Indicator: | Operator |
| Owner/Operator Name: | CONTINENTAL MARITIME SAN DIEGO |
| Legal Status: | Private |
| Date Became Current: | 1986-06-01 00:00:00. |
| Date Ended Current: | Not reported |
| Owner/Operator Address: | 3165 PACIFIC HWY |
| Owner/Operator City,State,Zip: | SAN DIEGO, CA 92101 |
| Owner/Operator Telephone: | 619-686-6200 |
| Owner/Operator Telephone Ext: | Not reported |
| Owner/Operator Fax: | Not reported |
| Owner/Operator Email: | Not reported |

Map ID
Direction
Distance
Elevation

MAP FINDINGS

Site

Database(s)

EDR ID Number
EPA ID Number

CONTINENTAL OF SAN DIEGO, INC. (Continued)

1000412848

| | |
|--------------------------------|-----------------------------------|
| Owner/Operator Indicator: | Operator |
| Owner/Operator Name: | NOT REQUIRED |
| Legal Status: | Private |
| Date Became Current: | Not reported |
| Date Ended Current: | Not reported |
| Owner/Operator Address: | NOT REQUIRED |
| Owner/Operator City,State,Zip: | NOT REQUIRED, ME 99999 |
| Owner/Operator Telephone: | 415-555-1212 |
| Owner/Operator Telephone Ext: | Not reported |
| Owner/Operator Fax: | Not reported |
| Owner/Operator Email: | Not reported |
| Owner/Operator Indicator: | Operator |
| Owner/Operator Name: | CONTINENTAL MARITIME INC |
| Legal Status: | Private |
| Date Became Current: | 1986-06-01 00:00:00. |
| Date Ended Current: | Not reported |
| Owner/Operator Address: | Not reported |
| Owner/Operator City,State,Zip: | Not reported |
| Owner/Operator Telephone: | Not reported |
| Owner/Operator Telephone Ext: | Not reported |
| Owner/Operator Fax: | Not reported |
| Owner/Operator Email: | Not reported |
| Owner/Operator Indicator: | Owner |
| Owner/Operator Name: | PORT OF SAN DIEGO |
| Legal Status: | District |
| Date Became Current: | 1962-12-18 00:00:00. |
| Date Ended Current: | Not reported |
| Owner/Operator Address: | 3165 PACIFIC HWY |
| Owner/Operator City,State,Zip: | SAN DIEGO, CA 92101 |
| Owner/Operator Telephone: | 619-686-6200 |
| Owner/Operator Telephone Ext: | Not reported |
| Owner/Operator Fax: | Not reported |
| Owner/Operator Email: | Not reported |
| Owner/Operator Indicator: | Operator |
| Owner/Operator Name: | CONTINENTAL MARITIME INC. |
| Legal Status: | Private |
| Date Became Current: | 1986-06-01 00:00:00. |
| Date Ended Current: | Not reported |
| Owner/Operator Address: | Not reported |
| Owner/Operator City,State,Zip: | Not reported |
| Owner/Operator Telephone: | Not reported |
| Owner/Operator Telephone Ext: | Not reported |
| Owner/Operator Fax: | Not reported |
| Owner/Operator Email: | Not reported |
| Owner/Operator Indicator: | Operator |
| Owner/Operator Name: | CONTINENTAL MARITIME OF SAN DIEGO |
| Legal Status: | Private |
| Date Became Current: | 1986-06-10 00:00:00. |
| Date Ended Current: | Not reported |
| Owner/Operator Address: | 1995 BAY FRONT ST |
| Owner/Operator City,State,Zip: | SAN DIEGO, CA 92113-2122 |
| Owner/Operator Telephone: | 619-234-8851 |
| Owner/Operator Telephone Ext: | 236 |

Map ID
Direction
Distance
Elevation

MAP FINDINGS

Site

Database(s)

EDR ID Number
EPA ID Number

CONTINENTAL OF SAN DIEGO, INC. (Continued)

1000412848

Owner/Operator Fax: Not reported
Owner/Operator Email: DYOUNGERMAN@CONTINENTALMARITIME.COM

Owner/Operator Indicator: Owner
Owner/Operator Name: PORT OF SAN DIEGO
Legal Status: District
Date Became Current: 1962-12-18 00:00:00.
Date Ended Current: Not reported
Owner/Operator Address: 3165 PACIFIC HWY
Owner/Operator City,State,Zip: SAN DIEGO, CA 92101
Owner/Operator Telephone: 619-686-6200
Owner/Operator Telephone Ext: Not reported
Owner/Operator Fax: Not reported
Owner/Operator Email: Not reported

Owner/Operator Indicator: Operator
Owner/Operator Name: CONTINENTAL MARITIME OF SAN DIEGO, LLC
Legal Status: Private
Date Became Current: 1986-06-10 00:00:00.
Date Ended Current: Not reported
Owner/Operator Address: 1995 BAY FRONT ST
Owner/Operator City,State,Zip: SAN DIEGO, CA 92113-2122
Owner/Operator Telephone: 619-234-8851
Owner/Operator Telephone Ext: 510
Owner/Operator Fax: Not reported
Owner/Operator Email: APRIL.MCGINLEY@CMSD-MSR.COM

Historic Generators:

Receive Date: 2010-06-15 00:00:00.0
Handler Name: CONTINENTAL MARITIME OF SAN DIEGO (YARD)
Federal Waste Generator Description: Large Quantity Generator
State District Owner: Not reported
Large Quantity Handler of Universal Waste: No
Recognized Trader Importer: No
Recognized Trader Exporter: No
Spent Lead Acid Battery Importer: No
Spent Lead Acid Battery Exporter: No
Current Record: No
Non Storage Recycler Activity: Not reported
Electronic Manifest Broker: Not reported

Receive Date: 2012-03-16 00:00:00.0
Handler Name: CONTINENTAL MARITIME SAN DIEGO INC.
Federal Waste Generator Description: Large Quantity Generator
State District Owner: Not reported
Large Quantity Handler of Universal Waste: No
Recognized Trader Importer: No
Recognized Trader Exporter: No
Spent Lead Acid Battery Importer: No
Spent Lead Acid Battery Exporter: No
Current Record: No
Non Storage Recycler Activity: Not reported
Electronic Manifest Broker: Not reported

Receive Date: 2018-10-26 00:00:00.0
Handler Name: CONTINENTAL MARITIME OF SAN DIEGO
Federal Waste Generator Description: Large Quantity Generator

Map ID
Direction
Distance
Elevation

MAP FINDINGS

Site

Database(s)

EDR ID Number
EPA ID Number

CONTINENTAL OF SAN DIEGO, INC. (Continued)

1000412848

State District Owner: Not reported
Large Quantity Handler of Universal Waste: No
Recognized Trader Importer: No
Recognized Trader Exporter: No
Spent Lead Acid Battery Importer: No
Spent Lead Acid Battery Exporter: No
Current Record: No
Non Storage Recycler Activity: No
Electronic Manifest Broker: No

Receive Date: 2020-02-12 00:00:00.0
Handler Name: HII SAN DIEGO SHIPYARD (HII-SDSY)
Federal Waste Generator Description: Large Quantity Generator
State District Owner: Not reported
Large Quantity Handler of Universal Waste: No
Recognized Trader Importer: No
Recognized Trader Exporter: No
Spent Lead Acid Battery Importer: No
Spent Lead Acid Battery Exporter: No
Current Record: No
Non Storage Recycler Activity: No
Electronic Manifest Broker: No

Receive Date: 1996-09-01 00:00:00.0
Handler Name: CONTINENTAL MARITIME OF S D INC
Federal Waste Generator Description: Large Quantity Generator
State District Owner: CA
Large Quantity Handler of Universal Waste: No
Recognized Trader Importer: No
Recognized Trader Exporter: No
Spent Lead Acid Battery Importer: No
Spent Lead Acid Battery Exporter: No
Current Record: No
Non Storage Recycler Activity: Not reported
Electronic Manifest Broker: Not reported

Receive Date: 2018-12-27 00:00:00.0
Handler Name: HUNTINGTON INGALLS- SAN DIEGO SHIPYARD (HII-SDSY)
Federal Waste Generator Description: Large Quantity Generator
State District Owner: Not reported
Large Quantity Handler of Universal Waste: No
Recognized Trader Importer: No
Recognized Trader Exporter: No
Spent Lead Acid Battery Importer: No
Spent Lead Acid Battery Exporter: No
Current Record: No
Non Storage Recycler Activity: No
Electronic Manifest Broker: No

Receive Date: 1995-06-05 00:00:00.0
Handler Name: CONTINENTAL MARITIME OF S D INC
Federal Waste Generator Description: Large Quantity Generator
State District Owner: CA
Large Quantity Handler of Universal Waste: No
Recognized Trader Importer: No
Recognized Trader Exporter: No
Spent Lead Acid Battery Importer: No

Map ID
Direction
Distance
Elevation

MAP FINDINGS

Site

Database(s)

EDR ID Number
EPA ID Number

CONTINENTAL OF SAN DIEGO, INC. (Continued)

1000412848

Spent Lead Acid Battery Exporter: No
Current Record: No
Non Storage Recycler Activity: Not reported
Electronic Manifest Broker: Not reported

Receive Date: 2011-06-13 00:00:00.0
Handler Name: CONTINENTAL MARITIME OF SAN DIEGO
Federal Waste Generator Description: Large Quantity Generator
State District Owner: Not reported
Large Quantity Handler of Universal Waste: No
Recognized Trader Importer: No
Recognized Trader Exporter: No
Spent Lead Acid Battery Importer: No
Spent Lead Acid Battery Exporter: No
Current Record: No
Non Storage Recycler Activity: Not reported
Electronic Manifest Broker: Not reported

Receive Date: 2018-08-06 00:00:00.0
Handler Name: HUNTINGTON INGALLS- SAN DIEGO SHIPYARD (HII-SDSY)
Federal Waste Generator Description: Large Quantity Generator
State District Owner: Not reported
Large Quantity Handler of Universal Waste: No
Recognized Trader Importer: No
Recognized Trader Exporter: No
Spent Lead Acid Battery Importer: No
Spent Lead Acid Battery Exporter: No
Current Record: No
Non Storage Recycler Activity: No
Electronic Manifest Broker: No

Receive Date: 2021-02-01 00:00:00.0
Handler Name: CONTINENTAL MARITIME OF SAN DIEGO, LLC
Federal Waste Generator Description: Large Quantity Generator
State District Owner: Not reported
Large Quantity Handler of Universal Waste: No
Recognized Trader Importer: No
Recognized Trader Exporter: No
Spent Lead Acid Battery Importer: No
Spent Lead Acid Battery Exporter: No
Current Record: Yes
Non Storage Recycler Activity: No
Electronic Manifest Broker: No

Receive Date: 1990-04-11 00:00:00.0
Handler Name: CONTINENTAL MARITIME OF S. D.
Federal Waste Generator Description: Large Quantity Generator
State District Owner: Not reported
Large Quantity Handler of Universal Waste: No
Recognized Trader Importer: No
Recognized Trader Exporter: No
Spent Lead Acid Battery Importer: No
Spent Lead Acid Battery Exporter: No
Current Record: No
Non Storage Recycler Activity: Not reported
Electronic Manifest Broker: Not reported

Map ID
Direction
Distance
Elevation

MAP FINDINGS

Site

Database(s)

EDR ID Number
EPA ID Number

CONTINENTAL OF SAN DIEGO, INC. (Continued)

1000412848

Receive Date: 1992-04-30 00:00:00.0
Handler Name: CONTINENTAL MARITIME OF SAN DIEGO
Federal Waste Generator Description: Large Quantity Generator
State District Owner: Not reported
Large Quantity Handler of Universal Waste: No
Recognized Trader Importer: No
Recognized Trader Exporter: No
Spent Lead Acid Battery Importer: No
Spent Lead Acid Battery Exporter: No
Current Record: No
Non Storage Recycler Activity: Not reported
Electronic Manifest Broker: Not reported

Receive Date: 1994-03-31 00:00:00.0
Handler Name: CONTINENTAL MARITIME OF SAN DIEGO, INC.
Federal Waste Generator Description: Large Quantity Generator
State District Owner: Not reported
Large Quantity Handler of Universal Waste: No
Recognized Trader Importer: No
Recognized Trader Exporter: No
Spent Lead Acid Battery Importer: No
Spent Lead Acid Battery Exporter: No
Current Record: No
Non Storage Recycler Activity: Not reported
Electronic Manifest Broker: Not reported

Receive Date: 1996-01-29 00:00:00.0
Handler Name: CONTINENTAL MARITIME OF SAN DIEGO, INC.
Federal Waste Generator Description: Large Quantity Generator
State District Owner: Not reported
Large Quantity Handler of Universal Waste: No
Recognized Trader Importer: No
Recognized Trader Exporter: No
Spent Lead Acid Battery Importer: No
Spent Lead Acid Battery Exporter: No
Current Record: No
Non Storage Recycler Activity: Not reported
Electronic Manifest Broker: Not reported

Receive Date: 1999-03-04 00:00:00.0
Handler Name: CONTINENTAL MARITIME INC.
Federal Waste Generator Description: Large Quantity Generator
State District Owner: Not reported
Large Quantity Handler of Universal Waste: No
Recognized Trader Importer: No
Recognized Trader Exporter: No
Spent Lead Acid Battery Importer: No
Spent Lead Acid Battery Exporter: No
Current Record: No
Non Storage Recycler Activity: Not reported
Electronic Manifest Broker: Not reported

Receive Date: 2000-10-12 00:00:00.0
Handler Name: CONTINENTAL MARITIME INC.
Federal Waste Generator Description: Large Quantity Generator
State District Owner: Not reported
Large Quantity Handler of Universal Waste: No

Map ID
Direction
Distance
Elevation

MAP FINDINGS

Site

Database(s)

EDR ID Number
EPA ID Number

CONTINENTAL OF SAN DIEGO, INC. (Continued)

1000412848

Recognized Trader Importer: No
Recognized Trader Exporter: No
Spent Lead Acid Battery Importer: No
Spent Lead Acid Battery Exporter: No
Current Record: No
Non Storage Recycler Activity: Not reported
Electronic Manifest Broker: Not reported

Receive Date: 2002-02-28 00:00:00.0
Handler Name: CONTINENTAL MARITIME INC.
Federal Waste Generator Description: Large Quantity Generator
State District Owner: Not reported
Large Quantity Handler of Universal Waste: No
Recognized Trader Importer: No
Recognized Trader Exporter: No
Spent Lead Acid Battery Importer: No
Spent Lead Acid Battery Exporter: No
Current Record: No
Non Storage Recycler Activity: Not reported
Electronic Manifest Broker: Not reported

Receive Date: 2004-02-20 00:00:00.0
Handler Name: CONTINENTAL MARITIME SAN DIEGO (SITE)
Federal Waste Generator Description: Large Quantity Generator
State District Owner: Not reported
Large Quantity Handler of Universal Waste: No
Recognized Trader Importer: No
Recognized Trader Exporter: No
Spent Lead Acid Battery Importer: No
Spent Lead Acid Battery Exporter: No
Current Record: No
Non Storage Recycler Activity: Not reported
Electronic Manifest Broker: Not reported

Receive Date: 2006-02-25 00:00:00.0
Handler Name: CONTINENTAL MARITIME OF SAN DIEGO, INC.
Federal Waste Generator Description: Large Quantity Generator
State District Owner: Not reported
Large Quantity Handler of Universal Waste: Yes
Recognized Trader Importer: No
Recognized Trader Exporter: No
Spent Lead Acid Battery Importer: No
Spent Lead Acid Battery Exporter: No
Current Record: No
Non Storage Recycler Activity: Not reported
Electronic Manifest Broker: Not reported

Receive Date: 2008-02-03 00:00:00.0
Handler Name: CONTINENTAL MARITIME OF SAN DIEGO
Federal Waste Generator Description: Large Quantity Generator
State District Owner: Not reported
Large Quantity Handler of Universal Waste: No
Recognized Trader Importer: No
Recognized Trader Exporter: No
Spent Lead Acid Battery Importer: No
Spent Lead Acid Battery Exporter: No
Current Record: No

Map ID
Direction
Distance
Elevation

MAP FINDINGS

Site

Database(s)

EDR ID Number
EPA ID Number

CONTINENTAL OF SAN DIEGO, INC. (Continued)

1000412848

Non Storage Recycler Activity: Not reported
Electronic Manifest Broker: Not reported

List of NAICS Codes and Descriptions:

NAICS Code: 336611
NAICS Description: SHIP BUILDING AND REPAIRING

Facility Has Received Notices of Violation:

Found Violation: Yes
Agency Which Determined Violation: State
Violation Short Description: Generators - General
Date Violation was Determined: 1994-08-19 00:00:00.0
Actual Return to Compliance Date: 1999-08-19 00:00:00.0
Return to Compliance Qualifier: Not Resolved
Violation Responsible Agency: State
Scheduled Compliance Date: Not reported
Enforcement Identifier: Not reported
Date of Enforcement Action: Not reported
Enforcement Responsible Agency: Not reported
Enforcement Docket Number: Not reported
Enforcement Attorney: Not reported
Corrective Action Component: Not reported
Appeal Initiated Date: Not reported
Appeal Resolution Date: Not reported
Disposition Status Date: Not reported
Disposition Status: Not reported
Disposition Status Description: Not reported
Consent/Final Order Sequence Number: Not reported
Consent/Final Order Respondent Name: Not reported
Consent/Final Order Lead Agency: Not reported
Enforcement Type: Not reported
Enforcement Responsible Person: Not reported
Enforcement Responsible Sub-Organization: Not reported
SEP Sequence Number: Not reported
SEP Expenditure Amount: Not reported
SEP Scheduled Completion Date: Not reported
SEP Actual Date: Not reported
SEP Defaulted Date: Not reported
SEP Type: Not reported
SEP Type Description: Not reported
Proposed Amount: Not reported
Final Monetary Amount: Not reported
Paid Amount: Not reported
Final Count: Not reported
Final Amount: Not reported

Found Violation: Yes
Agency Which Determined Violation: State
Violation Short Description: Generators - General
Date Violation was Determined: 2005-10-21 00:00:00.0
Actual Return to Compliance Date: 2006-06-26 00:00:00.0
Return to Compliance Qualifier: Observed
Violation Responsible Agency: State
Scheduled Compliance Date: Not reported
Enforcement Identifier: 501
Date of Enforcement Action: 2005-10-21 00:00:00.0

Map ID
Direction
Distance
Elevation

MAP FINDINGS

Site

Database(s)

EDR ID Number
EPA ID Number

CONTINENTAL OF SAN DIEGO, INC. (Continued)

1000412848

| | |
|---|------------------|
| Enforcement Responsible Agency: | State |
| Enforcement Docket Number: | Not reported |
| Enforcement Attorney: | Not reported |
| Corrective Action Component: | No |
| Appeal Initiated Date: | Not reported |
| Appeal Resolution Date: | Not reported |
| Disposition Status Date: | Not reported |
| Disposition Status: | Not reported |
| Disposition Status Description: | Not reported |
| Consent/Final Order Sequence Number: | Not reported |
| Consent/Final Order Respondent Name: | Not reported |
| Consent/Final Order Lead Agency: | Not reported |
| Enforcement Type: | WRITTEN INFORMAL |
| Enforcement Responsible Person: | Not reported |
| Enforcement Responsible Sub-Organization: | Not reported |
| SEP Sequence Number: | Not reported |
| SEP Expenditure Amount: | Not reported |
| SEP Scheduled Completion Date: | Not reported |
| SEP Actual Date: | Not reported |
| SEP Defaulted Date: | Not reported |
| SEP Type: | Not reported |
| SEP Type Description: | Not reported |
| Proposed Amount: | Not reported |
| Final Monetary Amount: | Not reported |
| Paid Amount: | Not reported |
| Final Count: | Not reported |
| Final Amount: | Not reported |
| Found Violation: | No |
| Agency Which Determined Violation: | Not reported |
| Violation Short Description: | Not reported |
| Date Violation was Determined: | Not reported |
| Actual Return to Compliance Date: | Not reported |
| Return to Compliance Qualifier: | Not reported |
| Violation Responsible Agency: | Not reported |
| Scheduled Compliance Date: | Not reported |
| Enforcement Identifier: | Not reported |
| Date of Enforcement Action: | Not reported |
| Enforcement Responsible Agency: | Not reported |
| Enforcement Docket Number: | Not reported |
| Enforcement Attorney: | Not reported |
| Corrective Action Component: | Not reported |
| Appeal Initiated Date: | Not reported |
| Appeal Resolution Date: | Not reported |
| Disposition Status Date: | Not reported |
| Disposition Status: | Not reported |
| Disposition Status Description: | Not reported |
| Consent/Final Order Sequence Number: | Not reported |
| Consent/Final Order Respondent Name: | Not reported |
| Consent/Final Order Lead Agency: | Not reported |
| Enforcement Type: | Not reported |
| Enforcement Responsible Person: | Not reported |
| Enforcement Responsible Sub-Organization: | Not reported |
| SEP Sequence Number: | Not reported |
| SEP Expenditure Amount: | Not reported |
| SEP Scheduled Completion Date: | Not reported |
| SEP Actual Date: | Not reported |

Map ID
Direction
Distance
Elevation

MAP FINDINGS

Site

Database(s)

EDR ID Number
EPA ID Number

CONTINENTAL OF SAN DIEGO, INC. (Continued)

1000412848

SEP Defaulted Date: Not reported
SEP Type: Not reported
SEP Type Description: Not reported
Proposed Amount: Not reported
Final Monetary Amount: Not reported
Paid Amount: Not reported
Final Count: Not reported
Final Amount: Not reported

Found Violation: No
Agency Which Determined Violation: Not reported
Violation Short Description: Not reported
Date Violation was Determined: Not reported
Actual Return to Compliance Date: Not reported
Return to Compliance Qualifier: Not reported
Violation Responsible Agency: Not reported
Scheduled Compliance Date: Not reported
Enforcement Identifier: Not reported
Date of Enforcement Action: Not reported
Enforcement Responsible Agency: Not reported
Enforcement Docket Number: Not reported
Enforcement Attorney: Not reported
Corrective Action Component: Not reported
Appeal Initiated Date: Not reported
Appeal Resolution Date: Not reported
Disposition Status Date: Not reported
Disposition Status: Not reported
Disposition Status Description: Not reported
Consent/Final Order Sequence Number: Not reported
Consent/Final Order Respondent Name: Not reported
Consent/Final Order Lead Agency: Not reported
Enforcement Type: Not reported
Enforcement Responsible Person: Not reported
Enforcement Responsible Sub-Organization: Not reported
SEP Sequence Number: Not reported
SEP Expenditure Amount: Not reported
SEP Scheduled Completion Date: Not reported
SEP Actual Date: Not reported
SEP Defaulted Date: Not reported
SEP Type: Not reported
SEP Type Description: Not reported
Proposed Amount: Not reported
Final Monetary Amount: Not reported
Paid Amount: Not reported
Final Count: Not reported
Final Amount: Not reported

Found Violation: No
Agency Which Determined Violation: Not reported
Violation Short Description: Not reported
Date Violation was Determined: Not reported
Actual Return to Compliance Date: Not reported
Return to Compliance Qualifier: Not reported
Violation Responsible Agency: Not reported
Scheduled Compliance Date: Not reported
Enforcement Identifier: Not reported
Date of Enforcement Action: Not reported

Map ID
Direction
Distance
Elevation

MAP FINDINGS

Site

Database(s)

EDR ID Number
EPA ID Number

CONTINENTAL OF SAN DIEGO, INC. (Continued)

1000412848

| | |
|---|-----------------------|
| Enforcement Responsible Agency: | Not reported |
| Enforcement Docket Number: | Not reported |
| Enforcement Attorney: | Not reported |
| Corrective Action Component: | Not reported |
| Appeal Initiated Date: | Not reported |
| Appeal Resolution Date: | Not reported |
| Disposition Status Date: | Not reported |
| Disposition Status: | Not reported |
| Disposition Status Description: | Not reported |
| Consent/Final Order Sequence Number: | Not reported |
| Consent/Final Order Respondent Name: | Not reported |
| Consent/Final Order Lead Agency: | Not reported |
| Enforcement Type: | Not reported |
| Enforcement Responsible Person: | Not reported |
| Enforcement Responsible Sub-Organization: | Not reported |
| SEP Sequence Number: | Not reported |
| SEP Expenditure Amount: | Not reported |
| SEP Scheduled Completion Date: | Not reported |
| SEP Actual Date: | Not reported |
| SEP Defaulted Date: | Not reported |
| SEP Type: | Not reported |
| SEP Type Description: | Not reported |
| Proposed Amount: | Not reported |
| Final Monetary Amount: | Not reported |
| Paid Amount: | Not reported |
| Final Count: | Not reported |
| Final Amount: | Not reported |
| Found Violation: | Yes |
| Agency Which Determined Violation: | State |
| Violation Short Description: | Generators - General |
| Date Violation was Determined: | 2008-04-01 00:00:00.0 |
| Actual Return to Compliance Date: | 2008-05-30 00:00:00.0 |
| Return to Compliance Qualifier: | Documented |
| Violation Responsible Agency: | State |
| Scheduled Compliance Date: | Not reported |
| Enforcement Identifier: | 601 |
| Date of Enforcement Action: | 2008-04-01 00:00:00.0 |
| Enforcement Responsible Agency: | State |
| Enforcement Docket Number: | Not reported |
| Enforcement Attorney: | Not reported |
| Corrective Action Component: | No |
| Appeal Initiated Date: | Not reported |
| Appeal Resolution Date: | Not reported |
| Disposition Status Date: | Not reported |
| Disposition Status: | Not reported |
| Disposition Status Description: | Not reported |
| Consent/Final Order Sequence Number: | Not reported |
| Consent/Final Order Respondent Name: | Not reported |
| Consent/Final Order Lead Agency: | Not reported |
| Enforcement Type: | WRITTEN INFORMAL |
| Enforcement Responsible Person: | Not reported |
| Enforcement Responsible Sub-Organization: | Not reported |
| SEP Sequence Number: | Not reported |
| SEP Expenditure Amount: | Not reported |
| SEP Scheduled Completion Date: | Not reported |
| SEP Actual Date: | Not reported |

Map ID
Direction
Distance
Elevation

MAP FINDINGS

Site

Database(s)

EDR ID Number
EPA ID Number

CONTINENTAL OF SAN DIEGO, INC. (Continued)

1000412848

SEP Defaulted Date: Not reported
SEP Type: Not reported
SEP Type Description: Not reported
Proposed Amount: Not reported
Final Monetary Amount: Not reported
Paid Amount: Not reported
Final Count: Not reported
Final Amount: Not reported

Found Violation: No
Agency Which Determined Violation: Not reported
Violation Short Description: Not reported
Date Violation was Determined: Not reported
Actual Return to Compliance Date: Not reported
Return to Compliance Qualifier: Not reported
Violation Responsible Agency: Not reported
Scheduled Compliance Date: Not reported
Enforcement Identifier: Not reported
Date of Enforcement Action: Not reported
Enforcement Responsible Agency: Not reported
Enforcement Docket Number: Not reported
Enforcement Attorney: Not reported
Corrective Action Component: Not reported
Appeal Initiated Date: Not reported
Appeal Resolution Date: Not reported
Disposition Status Date: Not reported
Disposition Status: Not reported
Disposition Status Description: Not reported
Consent/Final Order Sequence Number: Not reported
Consent/Final Order Respondent Name: Not reported
Consent/Final Order Lead Agency: Not reported
Enforcement Type: Not reported
Enforcement Responsible Person: Not reported
Enforcement Responsible Sub-Organization: Not reported
SEP Sequence Number: Not reported
SEP Expenditure Amount: Not reported
SEP Scheduled Completion Date: Not reported
SEP Actual Date: Not reported
SEP Defaulted Date: Not reported
SEP Type: Not reported
SEP Type Description: Not reported
Proposed Amount: Not reported
Final Monetary Amount: Not reported
Paid Amount: Not reported
Final Count: Not reported
Final Amount: Not reported

Found Violation: Yes
Agency Which Determined Violation: State
Violation Short Description: Generators - General
Date Violation was Determined: 1993-01-14 00:00:00.0
Actual Return to Compliance Date: 1994-08-19 00:00:00.0
Return to Compliance Qualifier: Unverifiable
Violation Responsible Agency: State
Scheduled Compliance Date: Not reported
Enforcement Identifier: Not reported
Date of Enforcement Action: Not reported

Map ID
Direction
Distance
Elevation

MAP FINDINGS

Site

Database(s)

EDR ID Number
EPA ID Number

CONTINENTAL OF SAN DIEGO, INC. (Continued)

1000412848

| | |
|---|-----------------------|
| Enforcement Responsible Agency: | Not reported |
| Enforcement Docket Number: | Not reported |
| Enforcement Attorney: | Not reported |
| Corrective Action Component: | Not reported |
| Appeal Initiated Date: | Not reported |
| Appeal Resolution Date: | Not reported |
| Disposition Status Date: | Not reported |
| Disposition Status: | Not reported |
| Disposition Status Description: | Not reported |
| Consent/Final Order Sequence Number: | Not reported |
| Consent/Final Order Respondent Name: | Not reported |
| Consent/Final Order Lead Agency: | Not reported |
| Enforcement Type: | Not reported |
| Enforcement Responsible Person: | Not reported |
| Enforcement Responsible Sub-Organization: | Not reported |
| SEP Sequence Number: | Not reported |
| SEP Expenditure Amount: | Not reported |
| SEP Scheduled Completion Date: | Not reported |
| SEP Actual Date: | Not reported |
| SEP Defaulted Date: | Not reported |
| SEP Type: | Not reported |
| SEP Type Description: | Not reported |
| Proposed Amount: | Not reported |
| Final Monetary Amount: | Not reported |
| Paid Amount: | Not reported |
| Final Count: | Not reported |
| Final Amount: | Not reported |
| Found Violation: | Yes |
| Agency Which Determined Violation: | State |
| Violation Short Description: | Generators - General |
| Date Violation was Determined: | 2005-10-21 00:00:00.0 |
| Actual Return to Compliance Date: | 2006-06-26 00:00:00.0 |
| Return to Compliance Qualifier: | Observed |
| Violation Responsible Agency: | State |
| Scheduled Compliance Date: | Not reported |
| Enforcement Identifier: | 501 |
| Date of Enforcement Action: | 2005-10-21 00:00:00.0 |
| Enforcement Responsible Agency: | State |
| Enforcement Docket Number: | Not reported |
| Enforcement Attorney: | Not reported |
| Corrective Action Component: | No |
| Appeal Initiated Date: | Not reported |
| Appeal Resolution Date: | Not reported |
| Disposition Status Date: | Not reported |
| Disposition Status: | Not reported |
| Disposition Status Description: | Not reported |
| Consent/Final Order Sequence Number: | Not reported |
| Consent/Final Order Respondent Name: | Not reported |
| Consent/Final Order Lead Agency: | Not reported |
| Enforcement Type: | WRITTEN INFORMAL |
| Enforcement Responsible Person: | Not reported |
| Enforcement Responsible Sub-Organization: | Not reported |
| SEP Sequence Number: | Not reported |
| SEP Expenditure Amount: | Not reported |
| SEP Scheduled Completion Date: | Not reported |
| SEP Actual Date: | Not reported |

Map ID
Direction
Distance
Elevation

MAP FINDINGS

Site

Database(s)

EDR ID Number
EPA ID Number

CONTINENTAL OF SAN DIEGO, INC. (Continued)

1000412848

SEP Defaulted Date: Not reported
SEP Type: Not reported
SEP Type Description: Not reported
Proposed Amount: Not reported
Final Monetary Amount: Not reported
Paid Amount: Not reported
Final Count: Not reported
Final Amount: Not reported

Evaluation Action Summary:

Evaluation Date: 1994-08-19 00:00:00.0
Evaluation Responsible Agency: State Contractor/Grantee
Found Violation: Yes
Evaluation Type Description: COMPLIANCE EVALUATION INSPECTION ON-SITE
Evaluation Responsible Person Identifier: R9STA
Evaluation Responsible Sub-Organization: Not reported
Actual Return to Compliance Date: 1999-08-19 00:00:00.0
Scheduled Compliance Date: Not reported
Date of Request: Not reported
Date Response Received: Not reported
Request Agency: Not reported
Former Citation: Not reported

Evaluation Date: 2005-10-21 00:00:00.0
Evaluation Responsible Agency: Local
Found Violation: Yes
Evaluation Type Description: COMPLIANCE EVALUATION INSPECTION ON-SITE
Evaluation Responsible Person Identifier: Not reported
Evaluation Responsible Sub-Organization: Not reported
Actual Return to Compliance Date: 2006-06-26 00:00:00.0
Scheduled Compliance Date: Not reported
Date of Request: Not reported
Date Response Received: Not reported
Request Agency: Not reported
Former Citation: Not reported

Evaluation Date: 2017-11-20 00:00:00.0
Evaluation Responsible Agency: State
Found Violation: No
Evaluation Type Description: COMPLIANCE EVALUATION INSPECTION ON-SITE
Evaluation Responsible Person Identifier: Not reported
Evaluation Responsible Sub-Organization: Not reported
Actual Return to Compliance Date: Not reported
Scheduled Compliance Date: Not reported
Date of Request: Not reported
Date Response Received: Not reported
Request Agency: Not reported
Former Citation: Not reported

Evaluation Date: 2007-07-23 00:00:00.0
Evaluation Responsible Agency: State
Found Violation: No
Evaluation Type Description: COMPLIANCE EVALUATION INSPECTION ON-SITE
Evaluation Responsible Person Identifier: Not reported
Evaluation Responsible Sub-Organization: Not reported
Actual Return to Compliance Date: Not reported
Scheduled Compliance Date: Not reported

Map ID
Direction
Distance
Elevation

MAP FINDINGS

Site

Database(s)

EDR ID Number
EPA ID Number

CONTINENTAL OF SAN DIEGO, INC. (Continued)

1000412848

| | |
|---|--|
| Date of Request: | Not reported |
| Date Response Received: | Not reported |
| Request Agency: | Not reported |
| Former Citation: | Not reported |
| Evaluation Date: | 2017-06-19 00:00:00.0 |
| Evaluation Responsible Agency: | State |
| Found Violation: | No |
| Evaluation Type Description: | COMPLIANCE EVALUATION INSPECTION ON-SITE |
| Evaluation Responsible Person Identifier: | Not reported |
| Evaluation Responsible Sub-Organization: | Not reported |
| Actual Return to Compliance Date: | Not reported |
| Scheduled Compliance Date: | Not reported |
| Date of Request: | Not reported |
| Date Response Received: | Not reported |
| Request Agency: | Not reported |
| Former Citation: | Not reported |
| Evaluation Date: | 2008-04-01 00:00:00.0 |
| Evaluation Responsible Agency: | State |
| Found Violation: | Yes |
| Evaluation Type Description: | COMPLIANCE EVALUATION INSPECTION ON-SITE |
| Evaluation Responsible Person Identifier: | Not reported |
| Evaluation Responsible Sub-Organization: | Not reported |
| Actual Return to Compliance Date: | 2008-05-30 00:00:00.0 |
| Scheduled Compliance Date: | Not reported |
| Date of Request: | Not reported |
| Date Response Received: | Not reported |
| Request Agency: | Not reported |
| Former Citation: | Not reported |
| Evaluation Date: | 2019-07-09 00:00:00.0 |
| Evaluation Responsible Agency: | State |
| Found Violation: | No |
| Evaluation Type Description: | COMPLIANCE EVALUATION INSPECTION ON-SITE |
| Evaluation Responsible Person Identifier: | Not reported |
| Evaluation Responsible Sub-Organization: | Not reported |
| Actual Return to Compliance Date: | Not reported |
| Scheduled Compliance Date: | Not reported |
| Date of Request: | Not reported |
| Date Response Received: | Not reported |
| Request Agency: | Not reported |
| Former Citation: | Not reported |
| Evaluation Date: | 1993-01-14 00:00:00.0 |
| Evaluation Responsible Agency: | State Contractor/Grantee |
| Found Violation: | Yes |
| Evaluation Type Description: | COMPLIANCE EVALUATION INSPECTION ON-SITE |
| Evaluation Responsible Person Identifier: | R9STA |
| Evaluation Responsible Sub-Organization: | Not reported |
| Actual Return to Compliance Date: | 1994-08-19 00:00:00.0 |
| Scheduled Compliance Date: | Not reported |
| Date of Request: | Not reported |
| Date Response Received: | Not reported |
| Request Agency: | Not reported |
| Former Citation: | Not reported |

Map ID
Direction
Distance
Elevation

MAP FINDINGS

Site

Database(s)

EDR ID Number
EPA ID Number

CONTINENTAL OF SAN DIEGO, INC. (Continued)

1000412848

Evaluation Date: 1991-05-21 00:00:00.0
Evaluation Responsible Agency: State Contractor/Grantee
Found Violation: Yes
Evaluation Type Description: COMPLIANCE EVALUATION INSPECTION ON-SITE
Evaluation Responsible Person Identifier: R9STA
Evaluation Responsible Sub-Organization: Not reported
Actual Return to Compliance Date: 2006-06-26 00:00:00.0
Scheduled Compliance Date: Not reported
Date of Request: Not reported
Date Response Received: Not reported
Request Agency: Not reported
Former Citation: Not reported

LUST REG 9:

Region: 9
Status: Case Closed
Case Number: 9UT2467
Local Case: H00120-003
Substance: Diesel
Qty Leaked: 0
Abate Method: Excavate and Dispose - remove contaminated soil and dispose in approved site
Local Agency: San Diego
How Found: Subsurface Monitoring
How Stopped: Not reported
Source: Unknown
Cause: Unknown
Lead Agency: Local Agency
Case Type: Aquifer affected
Date Found: 07/10/1992
Date Stopped: / /
Confirm Date: 07/10/1992
Submit Workplan: 7/10/92
Prelim Assess: 07/10/1992
Desc Pollution: Not reported
Remed Plan: / /
Remed Action: Not reported
Began Monitor: Not reported
Release Date: 05/06/1993
Enforce Date: Not reported
Closed Date: 2/24/97
Enforce Type: Not reported
Pilot Program: LOP
Basin Number: 908.22
GW Depth: 9.03
Beneficial Use: No Beneficial groundwater use
NPDES Number: Not reported
Priority: 2B
File Dispn: File discarded, case closed
Interim Remedial Actions: No
Cleanup and Abatement order Number: Not reported
Waste Discharge Requirement Number: Not reported

Region: 9

Map ID
Direction
Distance
Elevation

MAP FINDINGS

Site

Database(s)

EDR ID Number
EPA ID Number

CONTINENTAL OF SAN DIEGO, INC. (Continued)

1000412848

Status: Preliminary site assessment underway
Case Number: 9UT2996
Local Case: H00120-002
Substance: Diesel
Qty Leaked: 0
Abate Method: Not reported
Local Agency: San Diego
How Found: Other Means
How Stopped: Other Means
Source: Unknown
Cause: Unknown
Lead Agency: Local Agency
Case Type: Other ground water affected
Date Found: 08/30/1990
Date Stopped: 08/30/1990
Confirm Date: 08/30/1990
Submit Workplan: Not reported
Prelim Assess: 11/22/1991
Desc Pollution: Not reported
Remed Plan: / /
Remed Action: Not reported
Began Monitor: Not reported
Release Date: 08/30/1990
Enforce Date: 8/31/90
Closed Date: Not reported
Enforce Type: SEL
Pilot Program: LOP
Basin Number: 908.21
GW Depth: 5'
Beneficial Use: No Beneficial groundwater use
NPDES Number: Not reported
Priority: 1B
File Dispn: File discarded, case closed
Interim Remedial Actions: Yes
Cleanup and Abatement order Number: Not reported
Waste Discharge Requirement Number: Not reported

Region: 9
Status: Case Closed
Case Number: 9UT138
Local Case: H00120-001
Substance: Diesel
Qty Leaked: 6000
Abate Method: Excavate and Dispose - remove contaminated soil and dispose in approved site
Local Agency: San Diego
How Found: Tank Closure
How Stopped: Close Tank
Source: Tank
Cause: Corrosion
Lead Agency: Local Agency
Case Type: Other ground water affected
Date Found: 12/12/1986
Date Stopped: 12/12/1986
Confirm Date: 12/12/1986
Submit Workplan: Not reported
Prelim Assess: 01/09/1987

Map ID
Direction
Distance
Elevation

MAP FINDINGS

Site

Database(s)

EDR ID Number
EPA ID Number

CONTINENTAL OF SAN DIEGO, INC. (Continued)

1000412848

Desc Pollution: Not reported
Remed Plan: 08/27/1987
Remed Action: Not reported
Began Monitor: Not reported
Release Date: 12/12/1986
Enforce Date: Not reported
Closed Date: 5/25/89
Enforce Type: Not reported
Pilot Program: LOP
Basin Number: 908.21
GW Depth: ~10'
Beneficial Use: No Beneficial groundwater use
NPDES Number: Not reported
Priority: Low priority. Priority ranking can change over time.
File Dispn: File discarded, case closed
Interim Remedial Actions: Yes
Cleanup and Abatement order Number: Not reported
Waste Discharge Requirement Number: Not reported

SAN DIEGO CO. SAM:

Name: CITY OF SAN DIEGO PIPELINE JOB 525
Address: 1995 BAY FRONT ST
City,State,Zip: SAN DIEGO, CA 92113
Case Number: H02857-001
Agency: DEH Site Assessment & Mitigation
Funding: XV
Facility Type: Soils Only
Facility Status: Leak Being Confirmed
Date: 5/21/2002
Date Began: 5/21/2002

CPS-SLIC:

Name: CONTINENTAL MARITIME OF SAN DIEGO SEDIMENT INVESTIGATION
Address: 1995 BAY FRONT STREET
City,State,Zip: SAN DIEGO, CA 92113
Region: STATE
Facility Status: Open - Site Assessment
Status Date: 03/13/2020
Global Id: T10000004954
Lead Agency: SAN DIEGO RWQCB (REGION 9)
Lead Agency Case Number: Not reported
Latitude: 32.6938281808618
Longitude: -117.148664758594
Case Type: Cleanup Program Site
Case Worker: TCA
Local Agency: Not reported
RB Case Number: 2090092
File Location: All Files are on GeoTracker or in the Local Agency Database
Potential Media Affected: Sediments
Potential Contaminants of Concern: Polychlorinated biphenyls (PCBs), Copper, Lead, Mercury (elemental), Zinc, Polynuclear aromatic hydrocarbons (PAHs)
Site History: Sediment monitoring data for the Continental Maritime of San Diego (CMSD) leasehold indicate sediments have been impacted by pollutants (heavy metals, PAHs, and PCBs) from current and historical operations and facilities in the area. On August 4, 2017, the San Diego Water Board issued Investigative Order No. R9-2017-0082, An Order Directing

Map ID
Direction
Distance
Elevation

MAP FINDINGS

Site

Database(s)

EDR ID Number
EPA ID Number

CONTINENTAL OF SAN DIEGO, INC. (Continued)

1000412848

Continental Maritime of San Diego, the California Department of Transportation, and the City of San Diego to Submit Technical Reports Pertaining to an Investigation of Sediment Chemistry in San Diego Bay Adjacent to Continental Maritime of San Diego. The San Diego Water Board needs additional sediment data for the area of San Diego Bay (Bay) located within the Continental Maritime of San Diego (CMSD) leasehold bounded on the southeastern side by the leasehold currently occupied by CP Kelco, the eastern side by the San Diego Bay shoreline, and the northwestern side by the leasehold currently occupied by Pacific Maritime Freight, referred to hereafter as the investigation area." Additional data are needed to delineate the extent and magnitude of pollutants that are present in the investigation area to determine if cleanup and abatement activities are required to restore the beneficial uses of San Diego Bay.

[Click here to access the California GeoTracker records for this facility:](#)

CHMIRS:

| | |
|---|--------------------------------------|
| Name: | Not reported |
| Address: | 1995 BAY FRONT ST |
| City,State,Zip: | SAN DIEGO, CA 92113-2122 |
| OES Incident Number: | 06449 |
| OES notification: | Not reported |
| OES Date: | 1/26/1995 |
| OES Time: | 12:58:25 PM |
| Date Completed: | Not reported |
| Property Use: | Not reported |
| Agency Id Number: | Not reported |
| Agency Incident Number: | Not reported |
| Time Notified: | Not reported |
| Time Completed: | Not reported |
| Surrounding Area: | Not reported |
| Estimated Temperature: | Not reported |
| Property Management: | Not reported |
| More Than Two Substances Involved?: | Not reported |
| Resp Agncy Personel # Of Decontaminated: | Not reported |
| Responding Agency Personel # Of Injuries: | Not reported |
| Responding Agency Personel # Of Fatalities: | Not reported |
| Others Number Of Decontaminated: | Not reported |
| Others Number Of Injuries: | Not reported |
| Others Number Of Fatalities: | Not reported |
| Vehicle Make/year: | Not reported |
| Vehicle License Number: | Not reported |
| Vehicle State: | Not reported |
| Vehicle Id Number: | Not reported |
| CA DOT PUC/ICC Number: | Not reported |
| Company Name: | Not reported |
| Reporting Officer Name/ID: | Not reported |
| Report Date: | Not reported |
| Facility Telephone: | Not reported |
| Waterway Involved: | NO |
| Waterway: | san diego bay outfall of storm drain |
| Spill Site: | Not reported |
| Cleanup By: | contennental |
| Containment: | Not reported |
| What Happened: | Not reported |
| Type: | PETROLEUM |

Map ID
Direction
Distance
Elevation

MAP FINDINGS

Site

Database(s)

EDR ID Number
EPA ID Number

CONTINENTAL OF SAN DIEGO, INC. (Continued)

1000412848

Measure: Not reported
Other: Not reported
Date/Time: Not reported
Year: 1995
Agency: contental
Incident Date: 0345 26 jan 95
Admin Agency: Not reported
Amount: residual on ground
Contained: YES
Site Type: IND PLT
E Date: Not reported
Substance: transmission fluid
Unknown: Not reported
Substance #2: Not reported
Substance #3: Not reported
Evacuations: NO
Number of Injuries: NO
Number of Fatalities: NO
#1 Pipeline: Not reported
#2 Pipeline: Not reported
#3 Pipeline: Not reported
#1 Vessel >= 300 Tons: Not reported
#2 Vessel >= 300 Tons: Not reported
#3 Vessel >= 300 Tons: Not reported
Evacs: Not reported
Injuries: Not reported
Fatals: Not reported
Comments: Not reported
Description: transmission failed on truck, some material on the ground carried into storm drain by heavy rains

ENF:

Name: HUNTINGTON INGALLS (HII) SAN DIEGO SHIPYARD, INC.
Address: 1995 BAY FRONT STREET
City,State,Zip: SAN DIEGO, CA 92113
Region: 9
Facility Id: 215572
Agency Name: Not reported
Place Type: Manufacturing
Place Subtype: Boatyard/Shipyard
Facility Type: Industrial
Agency Type: Not reported
Of Agencies: Not reported
Place Latitude: 32.694602
Place Longitude: -117.14499
SIC Code 1: 3731
SIC Desc 1: Ship Building and Repairing
SIC Code 2: Not reported
SIC Desc 2: Not reported
SIC Code 3: Not reported
SIC Desc 3: Not reported
NAICS Code 1: Not reported
NAICS Desc 1: Not reported
NAICS Code 2: Not reported
NAICS Desc 2: Not reported
NAICS Code 3: Not reported

Map ID
Direction
Distance
Elevation

MAP FINDINGS

Site

Database(s)

EDR ID Number
EPA ID Number

CONTINENTAL OF SAN DIEGO, INC. (Continued)

1000412848

| | |
|-----------------------------------|--|
| NAICS Desc 3: | Not reported |
| # Of Places: | 1 |
| Source Of Facility: | Enf Action |
| Design Flow: | Not reported |
| Threat To Water Quality: | Not reported |
| Complexity: | Not reported |
| Pretreatment: | Not reported |
| Facility Waste Type: | Not reported |
| Facility Waste Type 2: | Not reported |
| Facility Waste Type 3: | Not reported |
| Facility Waste Type 4: | Not reported |
| Program: | Not reported |
| Program Category1: | Not reported |
| Program Category2: | NPDESWW |
| # Of Programs: | Not reported |
| WDID: | Not reported |
| Reg Measure Id: | Not reported |
| Reg Measure Type: | Not reported |
| Region: | Not reported |
| Order #: | Not reported |
| Npdes# CA#: | Not reported |
| Major-Minor: | Not reported |
| Npdes Type: | Not reported |
| Reclamation: | Not reported |
| Dredge Fill Fee: | Not reported |
| 301H: | Not reported |
| Application Fee Amt Received: | Not reported |
| Status: | Not reported |
| Status Date: | Not reported |
| Effective Date: | Not reported |
| Expiration/Review Date: | Not reported |
| Termination Date: | Not reported |
| WDR Review - Amend: | Not reported |
| WDR Review - Revise/Renew: | Not reported |
| WDR Review - Rescind: | Not reported |
| WDR Review - No Action Required: | Not reported |
| WDR Review - Pending: | Not reported |
| WDR Review - Planned: | Not reported |
| Status Enrollee: | Not reported |
| Individual/General: | Not reported |
| Fee Code: | Not reported |
| Direction/Voice: | Not reported |
| Enforcement Id(EID): | 385614 |
| Region: | 9 |
| Order / Resolution Number: | Not reported |
| Enforcement Action Type: | Staff Enforcement Letter |
| Effective Date: | Not reported |
| Adoption/Issuance Date: | Not reported |
| Achieve Date: | Not reported |
| Termination Date: | Not reported |
| ACL Issuance Date: | Not reported |
| EPL Issuance Date: | Not reported |
| Status: | Historical |
| Title: | 06/25/2012 SEL for Continental Maritime IND, INC |
| Description: | a full service ship repair facility. |
| Program: | NPDESWW |
| Latest Milestone Completion Date: | Not reported |

Map ID
Direction
Distance
Elevation

MAP FINDINGS

Site

Database(s)

EDR ID Number
EPA ID Number

CONTINENTAL OF SAN DIEGO, INC. (Continued)

1000412848

Of Programs1: 1
Total Assessment Amount: 0
Initial Assessed Amount: 0
Liability \$ Amount: 0
Project \$ Amount: 0
Liability \$ Paid: 0
Project \$ Completed: 0
Total \$ Paid/Completed Amount: 0

Name: CONTINENTAL MARITIME PIER 6 MAINTENANCE DREDGING
Address: 1995 BAY FRONT STREET
City,State,Zip: SAN DIEGO, CA 92113
Region: 9
Facility Id: 823227
Agency Name: Continental Maritime of San Diego
Place Type: All Other
Place Subtype: Dredge/Fill Site
Facility Type: All other facilities
Agency Type: Privately-Owned Business
Of Agencies: 1
Place Latitude: 32.69254
Place Longitude: -117.149293
SIC Code 1: Not reported
SIC Desc 1: Not reported
SIC Code 2: Not reported
SIC Desc 2: Not reported
SIC Code 3: Not reported
SIC Desc 3: Not reported
NAICS Code 1: Not reported
NAICS Desc 1: Not reported
NAICS Code 2: Not reported
NAICS Desc 2: Not reported
NAICS Code 3: Not reported
NAICS Desc 3: Not reported
Of Places: 1
Source Of Facility: Enf Action
Design Flow: Not reported
Threat To Water Quality: Not reported
Complexity: Not reported
Pretreatment: Not reported
Facility Waste Type: Not reported
Facility Waste Type 2: Not reported
Facility Waste Type 3: Not reported
Facility Waste Type 4: Not reported
Program: CERDREDGE
Program Category1: CER
Program Category2: CER
Of Programs: 1
WDID: 9 000001949
Reg Measure Id: 369147
Reg Measure Type: 401 Certification
Region: 9
Order #: 09C-055
Npdes# CA#: Not reported
Major-Minor: Not reported
Npdes Type: Not reported
Reclamation: Not reported

Map ID
Direction
Distance
Elevation

MAP FINDINGS

Site

Database(s)

EDR ID Number
EPA ID Number

CONTINENTAL OF SAN DIEGO, INC. (Continued)

1000412848

Dredge Fill Fee: Not reported
301H: Not reported
Application Fee Amt Received: 1660
Status: Historical
Status Date: 05/04/2016
Effective Date: 11/30/2009
Expiration/Review Date: 11/30/2014
Termination Date: 11/30/2014
WDR Review - Amend: Not reported
WDR Review - Revise/Renew: Not reported
WDR Review - Rescind: Not reported
WDR Review - No Action Required: Not reported
WDR Review - Pending: Not reported
WDR Review - Planned: Not reported
Status Enrollee: N
Individual/General: I
Fee Code: 19 - Non Billable by Administrative Determination
Direction/Voice: Passive
Enforcement Id(EID): 400826
Region: 9
Order / Resolution Number: 09C-055
Enforcement Action Type: Staff Enforcement Letter
Effective Date: 05/06/2015
Adoption/Issuance Date: 05/06/2015
Achieve Date: Not reported
Termination Date: 05/06/2015
ACL Issuance Date: Not reported
EPL Issuance Date: Not reported
Status: Historical
Title: SEL re 401 Cert 09C-055 for Continental Maritime (Pier 6 Maintenance Dredging)
Description: SEL for inadequate reporting
Program: CERDREDGE
Latest Milestone Completion Date: Not reported
Of Programs1: 1
Total Assessment Amount: 0
Initial Assessed Amount: 0
Liability \$ Amount: 0
Project \$ Amount: 0
Liability \$ Paid: 0
Project \$ Completed: 0
Total \$ Paid/Completed Amount: 0

Name: HUNTINGTON INGALLS (HII) SAN DIEGO SHIPYARD, INC.
Address: 1995 BAY FRONT STREET
City,State,Zip: SAN DIEGO, CA 92113
Region: 9
Facility Id: 215572
Agency Name: Continental Maritime of San Diego
Place Type: Manufacturing
Place Subtype: Boatyard/Shipyard
Facility Type: Industrial
Agency Type: Privately-Owned Business
Of Agencies: 1
Place Latitude: 32.694602
Place Longitude: -117.14499
SIC Code 1: 3731

Map ID
Direction
Distance
Elevation

MAP FINDINGS

Site

Database(s)

EDR ID Number
EPA ID Number

CONTINENTAL OF SAN DIEGO, INC. (Continued)

1000412848

| | |
|----------------------------------|-----------------------------|
| SIC Desc 1: | Ship Building and Repairing |
| SIC Code 2: | Not reported |
| SIC Desc 2: | Not reported |
| SIC Code 3: | Not reported |
| SIC Desc 3: | Not reported |
| NAICS Code 1: | Not reported |
| NAICS Desc 1: | Not reported |
| NAICS Code 2: | Not reported |
| NAICS Desc 2: | Not reported |
| NAICS Code 3: | Not reported |
| NAICS Desc 3: | Not reported |
| # Of Places: | 1 |
| Source Of Facility: | Reg Meas |
| Design Flow: | 0 |
| Threat To Water Quality: | 1 |
| Complexity: | A |
| Pretreatment: | X - Facility is not a POTW |
| Facility Waste Type: | Cooling water: Noncontact |
| Facility Waste Type 2: | Stormwater runoff |
| Facility Waste Type 3: | Not reported |
| Facility Waste Type 4: | Not reported |
| Program: | NPDINDSML |
| Program Category1: | NPDESWW |
| Program Category2: | NPDESWW |
| # Of Programs: | 1 |
| WDID: | 9 000000400 |
| Reg Measure Id: | 400280 |
| Reg Measure Type: | NPDES Permits |
| Region: | 9 |
| Order #: | R9-2015-0009 |
| Npdes# CA#: | CA0109142 |
| Major-Minor: | Minor |
| Npdes Type: | OTH |
| Reclamation: | N - No |
| Dredge Fill Fee: | Not reported |
| 301H: | N |
| Application Fee Amt Received: | Not reported |
| Status: | Active |
| Status Date: | 03/18/2015 |
| Effective Date: | 06/01/2015 |
| Expiration/Review Date: | 05/31/2020 |
| Termination Date: | Not reported |
| WDR Review - Amend: | Not reported |
| WDR Review - Revise/Renew: | Not reported |
| WDR Review - Rescind: | Not reported |
| WDR Review - No Action Required: | Not reported |
| WDR Review - Pending: | Not reported |
| WDR Review - Planned: | Not reported |
| Status Enrollee: | N |
| Individual/General: | I |
| Fee Code: | 66 - NPDES Based on Flow |
| Direction/Voice: | Passive |
| Enforcement Id(EID): | 428204 |
| Region: | 9 |
| Order / Resolution Number: | Not reported |
| Enforcement Action Type: | Staff Enforcement Letter |
| Effective Date: | 01/08/2019 |

Map ID
Direction
Distance
Elevation

MAP FINDINGS

Site

Database(s)

EDR ID Number
EPA ID Number

CONTINENTAL OF SAN DIEGO, INC. (Continued)

1000412848

Adoption/Issuance Date: 01/08/2019
Achieve Date: Not reported
Termination Date: 01/08/2019
ACL Issuance Date: Not reported
EPL Issuance Date: Not reported
Status: Historical
Title: January 2019 SEL for Continental Maritime of San Diego
Description: Not reported
Program: NPDINDSML
Latest Milestone Completion Date: Not reported
Of Programs1: 1
Total Assessment Amount: 0
Initial Assessed Amount: 0
Liability \$ Amount: 0
Project \$ Amount: 0
Liability \$ Paid: 0
Project \$ Completed: 0
Total \$ Paid/Completed Amount: 0

Name: HUNTINGTON INGALLS (HII) SAN DIEGO SHIPYARD, INC.
Address: 1995 BAY FRONT STREET
City,State,Zip: SAN DIEGO, CA 92113
Region: 9
Facility Id: 215572
Agency Name: Continental Maritime of San Diego
Place Type: Manufacturing
Place Subtype: Boatyard/Shipyard
Facility Type: Industrial
Agency Type: Privately-Owned Business
Of Agencies: 1
Place Latitude: 32.694602
Place Longitude: -117.14499
SIC Code 1: 3731
SIC Desc 1: Ship Building and Repairing
SIC Code 2: Not reported
SIC Desc 2: Not reported
SIC Code 3: Not reported
SIC Desc 3: Not reported
NAICS Code 1: Not reported
NAICS Desc 1: Not reported
NAICS Code 2: Not reported
NAICS Desc 2: Not reported
NAICS Code 3: Not reported
NAICS Desc 3: Not reported
Of Places: 1
Source Of Facility: Reg Meas
Design Flow: 0
Threat To Water Quality: 2
Complexity: B
Pretreatment: X - Facility is not a POTW
Facility Waste Type: Process waste, NEC
Facility Waste Type 2: Washwater waste
Facility Waste Type 3: Not reported
Facility Waste Type 4: Not reported
Program: NPDINDSML
Program Category1: NPDESWW
Program Category2: NPDESWW

Map ID
Direction
Distance
Elevation

MAP FINDINGS

Site

Database(s)

EDR ID Number
EPA ID Number

CONTINENTAL OF SAN DIEGO, INC. (Continued)

1000412848

Of Programs: 1
WDID: 9 000000400
Reg Measure Id: 352044
Reg Measure Type: NPDES Permits
Region: 9
Order #: R9-2008-0049
Npdes# CA#: CA0109142
Major-Minor: Minor
Npdes Type: OTH
Reclamation: N - No
Dredge Fill Fee: Not reported
301H: N
Application Fee Amt Received: 1300
Status: Historical
Status Date: 03/18/2015
Effective Date: 08/13/2008
Expiration/Review Date: 08/13/2013
Termination Date: 05/31/2015
WDR Review - Amend: Not reported
WDR Review - Revise/Renew: Not reported
WDR Review - Rescind: Not reported
WDR Review - No Action Required: Not reported
WDR Review - Pending: Not reported
WDR Review - Planned: Not reported
Status Enrollee: N
Individual/General: I
Fee Code: 66 - NPDES Based on Flow
Direction/Voice: Passive
Enforcement Id(EID): 402791
Region: 9
Order / Resolution Number: Not reported
Enforcement Action Type: Staff Enforcement Letter
Effective Date: Not reported
Adoption/Issuance Date: Not reported
Achieve Date: Not reported
Termination Date: 09/10/2015
ACL Issuance Date: Not reported
EPL Issuance Date: Not reported
Status: Withdrawn
Title: SEL for Continental Maritime of San Diego, Inc.
Description: Not reported
Program: NPDINDSML
Latest Milestone Completion Date: Not reported
Of Programs1: 1
Total Assessment Amount: 0
Initial Assessed Amount: 0
Liability \$ Amount: 0
Project \$ Amount: 0
Liability \$ Paid: 0
Project \$ Completed: 0
Total \$ Paid/Completed Amount: 0

Name: HUNTINGTON INGALLS (HII) SAN DIEGO SHIPYARD, INC.
Address: 1995 BAY FRONT STREET
City,State,Zip: SAN DIEGO, CA 92113
Region: 9
Facility Id: 215572

Map ID
Direction
Distance
Elevation

MAP FINDINGS

Site

Database(s)

EDR ID Number
EPA ID Number

CONTINENTAL OF SAN DIEGO, INC. (Continued)

1000412848

| | |
|----------------------------------|-----------------------------------|
| Agency Name: | Continental Maritime of San Diego |
| Place Type: | Manufacturing |
| Place Subtype: | Boatyard/Shipyard |
| Facility Type: | Industrial |
| Agency Type: | Privately-Owned Business |
| # Of Agencies: | 1 |
| Place Latitude: | 32.694602 |
| Place Longitude: | -117.14499 |
| SIC Code 1: | 3731 |
| SIC Desc 1: | Ship Building and Repairing |
| SIC Code 2: | Not reported |
| SIC Desc 2: | Not reported |
| SIC Code 3: | Not reported |
| SIC Desc 3: | Not reported |
| NAICS Code 1: | Not reported |
| NAICS Desc 1: | Not reported |
| NAICS Code 2: | Not reported |
| NAICS Desc 2: | Not reported |
| NAICS Code 3: | Not reported |
| NAICS Desc 3: | Not reported |
| # Of Places: | 1 |
| Source Of Facility: | Reg Meas |
| Design Flow: | 0 |
| Threat To Water Quality: | 2 |
| Complexity: | B |
| Pretreatment: | X - Facility is not a POTW |
| Facility Waste Type: | Process waste, NEC |
| Facility Waste Type 2: | Washwater waste |
| Facility Waste Type 3: | Not reported |
| Facility Waste Type 4: | Not reported |
| Program: | NPDESMSL |
| Program Category1: | NPDESWW |
| Program Category2: | NPDESWW |
| # Of Programs: | 1 |
| WDID: | 9 000000400 |
| Reg Measure Id: | 352044 |
| Reg Measure Type: | NPDES Permits |
| Region: | 9 |
| Order #: | R9-2008-0049 |
| Npdes# CA#: | CA0109142 |
| Major-Minor: | Minor |
| Npdes Type: | OTH |
| Reclamation: | N - No |
| Dredge Fill Fee: | Not reported |
| 301H: | N |
| Application Fee Amt Received: | 1300 |
| Status: | Historical |
| Status Date: | 03/18/2015 |
| Effective Date: | 08/13/2008 |
| Expiration/Review Date: | 08/13/2013 |
| Termination Date: | 05/31/2015 |
| WDR Review - Amend: | Not reported |
| WDR Review - Revise/Renew: | Not reported |
| WDR Review - Rescind: | Not reported |
| WDR Review - No Action Required: | Not reported |
| WDR Review - Pending: | Not reported |
| WDR Review - Planned: | Not reported |

Map ID
Direction
Distance
Elevation

MAP FINDINGS

Site

Database(s)

EDR ID Number
EPA ID Number

CONTINENTAL OF SAN DIEGO, INC. (Continued)

1000412848

Status Enrollee: N
Individual/General: I
Fee Code: 66 - NPDES Based on Flow
Direction/Voice: Passive
Enforcement Id(EID): 396291
Region: 9
Order / Resolution Number: Not reported
Enforcement Action Type: Staff Enforcement Letter
Effective Date: 05/12/2014
Adoption/Issuance Date: 05/12/2014
Achieve Date: Not reported
Termination Date: 05/12/2014
ACL Issuance Date: Not reported
EPL Issuance Date: Not reported
Status: Historical
Title: 05/21/2014 SEL for Continental Maritime of San Diego, Inc.
Description: Covering July 2012 + March 2014 quarterly monitoring reports, July 2012 + December 2013 semi annual reports, and 2012 + 2013 annual reports.

Program: NPDINDSML
Latest Milestone Completion Date: Not reported
Of Programs1: 1
Total Assessment Amount: 0
Initial Assessed Amount: 0
Liability \$ Amount: 0
Project \$ Amount: 0
Liability \$ Paid: 0
Project \$ Completed: 0
Total \$ Paid/Completed Amount: 0

Name: HUNTINGTON INGALLS (HII) SAN DIEGO SHIPYARD, INC.
Address: 1995 BAY FRONT STREET
City,State,Zip: SAN DIEGO, CA 92113
Region: 9
Facility Id: 215572
Agency Name: Continental Maritime of San Diego
Place Type: Manufacturing
Place Subtype: Boatyard/Shipyard
Facility Type: Industrial
Agency Type: Privately-Owned Business
Of Agencies: 1
Place Latitude: 32.694602
Place Longitude: -117.14499
SIC Code 1: 3731
SIC Desc 1: Ship Building and Repairing
SIC Code 2: Not reported
SIC Desc 2: Not reported
SIC Code 3: Not reported
SIC Desc 3: Not reported
NAICS Code 1: Not reported
NAICS Desc 1: Not reported
NAICS Code 2: Not reported
NAICS Desc 2: Not reported
NAICS Code 3: Not reported
NAICS Desc 3: Not reported
Of Places: 1
Source Of Facility: Reg Meas

Map ID
Direction
Distance
Elevation

MAP FINDINGS

Site

Database(s)

EDR ID Number
EPA ID Number

CONTINENTAL OF SAN DIEGO, INC. (Continued)

1000412848

Design Flow: 0.43
Threat To Water Quality: 2
Complexity: B
Pretreatment: X - Facility is not a POTW
Facility Waste Type: Process waste, NEC
Facility Waste Type 2: Washwater waste
Facility Waste Type 3: Not reported
Facility Waste Type 4: Not reported
Program: NPDINDSML
Program Category1: NPDESWW
Program Category2: NPDESWW
Of Programs: 1
WDID: 9 000000400
Reg Measure Id: 213845
Reg Measure Type: NPDES Permits
Region: 9
Order #: 97-037
Npdes# CA#: CA0109142
Major-Minor: Minor
Npdes Type: FED
Reclamation: N - No
Dredge Fill Fee: Not reported
301H: Not reported
Application Fee Amt Received: 1300
Status: Historical
Status Date: 01/03/2014
Effective Date: 05/04/1987
Expiration/Review Date: 11/12/2002
Termination Date: 11/12/2002
WDR Review - Amend: Not reported
WDR Review - Revise/Renew: Not reported
WDR Review - Rescind: Not reported
WDR Review - No Action Required: Not reported
WDR Review - Pending: Not reported
WDR Review - Planned: Not reported
Status Enrollee: N
Individual/General: I
Fee Code: 66 - NPDES Based on Flow
Direction/Voice: Passive
Enforcement Id(EID): 250052
Region: 9
Order / Resolution Number: UNKNOWN
Enforcement Action Type: Staff Enforcement Letter
Effective Date: 10/22/2003
Adoption/Issuance Date: Not reported
Achieve Date: Not reported
Termination Date: 10/22/2003
ACL Issuance Date: Not reported
EPL Issuance Date: Not reported
Status: Historical
Title: Enforcement - 9 000000400
Description: Not reported
Program: NPDINDSML
Latest Milestone Completion Date: Not reported
Of Programs1: 1
Total Assessment Amount: 0
Initial Assessed Amount: 0

Map ID
Direction
Distance
Elevation

MAP FINDINGS

Site

Database(s)

EDR ID Number
EPA ID Number

CONTINENTAL OF SAN DIEGO, INC. (Continued)

1000412848

Liability \$ Amount: 0
Project \$ Amount: 0
Liability \$ Paid: 0
Project \$ Completed: 0
Total \$ Paid/Completed Amount: 0

Name: HUNTINGTON INGALLS (HII) SAN DIEGO SHIPYARD, INC.
Address: 1995 BAY FRONT STREET
City,State,Zip: SAN DIEGO, CA 92113
Region: 9
Facility Id: 215572
Agency Name: Continental Maritime of San Diego
Place Type: Manufacturing
Place Subtype: Boatyard/Shipyard
Facility Type: Industrial
Agency Type: Privately-Owned Business
Of Agencies: 1
Place Latitude: 32.694602
Place Longitude: -117.14499
SIC Code 1: 3731
SIC Desc 1: Ship Building and Repairing
SIC Code 2: Not reported
SIC Desc 2: Not reported
SIC Code 3: Not reported
SIC Desc 3: Not reported
NAICS Code 1: Not reported
NAICS Desc 1: Not reported
NAICS Code 2: Not reported
NAICS Desc 2: Not reported
NAICS Code 3: Not reported
NAICS Desc 3: Not reported
Of Places: 1
Source Of Facility: Reg Meas
Design Flow: 0.43
Threat To Water Quality: 2
Complexity: B
Pretreatment: X - Facility is not a POTW
Facility Waste Type: Process waste, NEC
Facility Waste Type 2: Washwater waste
Facility Waste Type 3: Not reported
Facility Waste Type 4: Not reported
Program: NPDINDSML
Program Category1: NPDESWW
Program Category2: NPDESWW
Of Programs: 1
WDID: 9 000000400
Reg Measure Id: 213845
Reg Measure Type: NPDES Permits
Region: 9
Order #: 97-037
Npdes# CA#: CA0109142
Major-Minor: Minor
Npdes Type: FED
Reclamation: N - No
Dredge Fill Fee: Not reported
301H: Not reported
Application Fee Amt Received: 1300

Map ID
Direction
Distance
Elevation

MAP FINDINGS

Site

Database(s)

EDR ID Number
EPA ID Number

CONTINENTAL OF SAN DIEGO, INC. (Continued)

1000412848

Status: Historical
Status Date: 01/03/2014
Effective Date: 05/04/1987
Expiration/Review Date: 11/12/2002
Termination Date: 11/12/2002
WDR Review - Amend: Not reported
WDR Review - Revise/Renew: Not reported
WDR Review - Rescind: Not reported
WDR Review - No Action Required: Not reported
WDR Review - Pending: Not reported
WDR Review - Planned: Not reported
Status Enrollee: N
Individual/General: I
Fee Code: 66 - NPDES Based on Flow
Direction/Voice: Passive
Enforcement Id(EID): 249883
Region: 9
Order / Resolution Number: UNKNOWN
Enforcement Action Type: Staff Enforcement Letter
Effective Date: 10/16/2003
Adoption/Issuance Date: Not reported
Achieve Date: Not reported
Termination Date: 10/16/2003
ACL Issuance Date: Not reported
EPL Issuance Date: Not reported
Status: Historical
Title: Enforcement - 9 000000400
Description: On July 3, 2003, the Pier 4, saltwater fire protection system water failed to comply with the 70% survival 10% of the time specification.
Program: NPDINDSML
Latest Milestone Completion Date: Not reported
Of Programs: 1
Total Assessment Amount: 0
Initial Assessed Amount: 0
Liability \$ Amount: 0
Project \$ Amount: 0
Liability \$ Paid: 0
Project \$ Completed: 0
Total \$ Paid/Completed Amount: 0
Name: HUNTINGTON INGALLS (HII) SAN DIEGO SHIPYARD, INC.
Address: 1995 BAY FRONT STREET
City,State,Zip: SAN DIEGO, CA 92113
Region: 9
Facility Id: 215572
Agency Name: Continental Maritime of San Diego
Place Type: Manufacturing
Place Subtype: Boatyard/Shipyard
Facility Type: Industrial
Agency Type: Privately-Owned Business
Of Agencies: 1
Place Latitude: 32.694602
Place Longitude: -117.14499
SIC Code 1: 3731
SIC Desc 1: Ship Building and Repairing
SIC Code 2: Not reported

Map ID
Direction
Distance
Elevation

MAP FINDINGS

Site

Database(s)

EDR ID Number
EPA ID Number

CONTINENTAL OF SAN DIEGO, INC. (Continued)

1000412848

| | |
|----------------------------------|----------------------------|
| SIC Desc 2: | Not reported |
| SIC Code 3: | Not reported |
| SIC Desc 3: | Not reported |
| NAICS Code 1: | Not reported |
| NAICS Desc 1: | Not reported |
| NAICS Code 2: | Not reported |
| NAICS Desc 2: | Not reported |
| NAICS Code 3: | Not reported |
| NAICS Desc 3: | Not reported |
| # Of Places: | 1 |
| Source Of Facility: | Reg Meas |
| Design Flow: | 0.43 |
| Threat To Water Quality: | 2 |
| Complexity: | B |
| Pretreatment: | X - Facility is not a POTW |
| Facility Waste Type: | Process waste, NEC |
| Facility Waste Type 2: | Washwater waste |
| Facility Waste Type 3: | Not reported |
| Facility Waste Type 4: | Not reported |
| Program: | NPDINDSML |
| Program Category1: | NPDESWW |
| Program Category2: | NPDESWW |
| # Of Programs: | 1 |
| WDID: | 9 000000400 |
| Reg Measure Id: | 213845 |
| Reg Measure Type: | NPDES Permits |
| Region: | 9 |
| Order #: | 97-037 |
| Npdes# CA#: | CA0109142 |
| Major-Minor: | Minor |
| Npdes Type: | FED |
| Reclamation: | N - No |
| Dredge Fill Fee: | Not reported |
| 301H: | Not reported |
| Application Fee Amt Received: | 1300 |
| Status: | Historical |
| Status Date: | 01/03/2014 |
| Effective Date: | 05/04/1987 |
| Expiration/Review Date: | 11/12/2002 |
| Termination Date: | 11/12/2002 |
| WDR Review - Amend: | Not reported |
| WDR Review - Revise/Renew: | Not reported |
| WDR Review - Rescind: | Not reported |
| WDR Review - No Action Required: | Not reported |
| WDR Review - Pending: | Not reported |
| WDR Review - Planned: | Not reported |
| Status Enrollee: | N |
| Individual/General: | I |
| Fee Code: | 66 - NPDES Based on Flow |
| Direction/Voice: | Passive |
| Enforcement Id(EID): | 243112 |
| Region: | 9 |
| Order / Resolution Number: | Not reported |
| Enforcement Action Type: | Staff Enforcement Letter |
| Effective Date: | 07/24/2003 |
| Adoption/Issuance Date: | Not reported |
| Achieve Date: | 9/14/2001 |

Map ID
Direction
Distance
Elevation

MAP FINDINGS

Site

Database(s)

EDR ID Number
EPA ID Number

CONTINENTAL OF SAN DIEGO, INC. (Continued)

1000412848

Termination Date: 07/24/2003
ACL Issuance Date: Not reported
EPL Issuance Date: Not reported
Status: Historical
Title: SEL Paint Spill to San Diego Bay - Continental Maritime Shipyard
Description: One-quart can of paint spilled to the Bay.
Program: NPDINDSML
Latest Milestone Completion Date: Not reported
Of Programs1: 1
Total Assessment Amount: 0
Initial Assessed Amount: 0
Liability \$ Amount: 0
Project \$ Amount: 0
Liability \$ Paid: 0
Project \$ Completed: 0
Total \$ Paid/Completed Amount: 0

Name: HUNTINGTON INGALLS (HII) SAN DIEGO SHIPYARD, INC.
Address: 1995 BAY FRONT STREET
City,State,Zip: SAN DIEGO, CA 92113
Region: 9
Facility Id: 215572
Agency Name: Continental Maritime of San Diego
Place Type: Manufacturing
Place Subtype: Boatyard/Shipyard
Facility Type: Industrial
Agency Type: Privately-Owned Business
Of Agencies: 1
Place Latitude: 32.694602
Place Longitude: -117.14499
SIC Code 1: 3731
SIC Desc 1: Ship Building and Repairing
SIC Code 2: Not reported
SIC Desc 2: Not reported
SIC Code 3: Not reported
SIC Desc 3: Not reported
NAICS Code 1: Not reported
NAICS Desc 1: Not reported
NAICS Code 2: Not reported
NAICS Desc 2: Not reported
NAICS Code 3: Not reported
NAICS Desc 3: Not reported
Of Places: 1
Source Of Facility: Reg Meas
Design Flow: 0.43
Threat To Water Quality: 2
Complexity: B
Pretreatment: X - Facility is not a POTW
Facility Waste Type: Process waste, NEC
Facility Waste Type 2: Washwater waste
Facility Waste Type 3: Not reported
Facility Waste Type 4: Not reported
Program: NPDINDSML
Program Category1: NPDESWW
Program Category2: NPDESWW
Of Programs: 1
WDID: 9 00000400

Map ID
Direction
Distance
Elevation

MAP FINDINGS

Site

Database(s)

EDR ID Number
EPA ID Number

CONTINENTAL OF SAN DIEGO, INC. (Continued)

1000412848

Reg Measure Id: 213845
Reg Measure Type: NPDES Permits
Region: 9
Order #: 97-037
Npdes# CA#: CA0109142
Major-Minor: Minor
Npdes Type: FED
Reclamation: N - No
Dredge Fill Fee: Not reported
301H: Not reported
Application Fee Amt Received: 1300
Status: Historical
Status Date: 01/03/2014
Effective Date: 05/04/1987
Expiration/Review Date: 11/12/2002
Termination Date: 11/12/2002
WDR Review - Amend: Not reported
WDR Review - Revise/Renew: Not reported
WDR Review - Rescind: Not reported
WDR Review - No Action Required: Not reported
WDR Review - Pending: Not reported
WDR Review - Planned: Not reported
Status Enrollee: N
Individual/General: I
Fee Code: 66 - NPDES Based on Flow
Direction/Voice: Passive
Enforcement Id(EID): 237835
Region: 9
Order / Resolution Number: R9-2001-0114
Enforcement Action Type: Admin Civil Liability
Effective Date: 07/18/2001
Adoption/Issuance Date: Not reported
Achieve Date: 7/6/2001
Termination Date: Not reported
ACL Issuance Date: Not reported
EPL Issuance Date: Not reported
Status: Historical
Title: Enforcement - 9 000000400
Description: 2001-114 (order for board to accept payment of ACL)
Program: NPDINDSML
Latest Milestone Completion Date: 6/19/2003
Of Programs1: 1
Total Assessment Amount: 41120
Initial Assessed Amount: 0
Liability \$ Amount: 41120
Project \$ Amount: 0
Liability \$ Paid: 41120
Project \$ Completed: 0
Total \$ Paid/Completed Amount: 41120

Name: HUNTINGTON INGALLS (HII) SAN DIEGO SHIPYARD, INC.
Address: 1995 BAY FRONT STREET
City,State,Zip: SAN DIEGO, CA 92113
Region: 9
Facility Id: 215572
Agency Name: Continental Maritime of San Diego
Place Type: Manufacturing

Map ID
Direction
Distance
Elevation

MAP FINDINGS

Site

Database(s)

EDR ID Number
EPA ID Number

CONTINENTAL OF SAN DIEGO, INC. (Continued)

1000412848

| | |
|----------------------------------|-----------------------------|
| Place Subtype: | Boatyard/Shipyard |
| Facility Type: | Industrial |
| Agency Type: | Privately-Owned Business |
| # Of Agencies: | 1 |
| Place Latitude: | 32.694602 |
| Place Longitude: | -117.14499 |
| SIC Code 1: | 3731 |
| SIC Desc 1: | Ship Building and Repairing |
| SIC Code 2: | Not reported |
| SIC Desc 2: | Not reported |
| SIC Code 3: | Not reported |
| SIC Desc 3: | Not reported |
| NAICS Code 1: | Not reported |
| NAICS Desc 1: | Not reported |
| NAICS Code 2: | Not reported |
| NAICS Desc 2: | Not reported |
| NAICS Code 3: | Not reported |
| NAICS Desc 3: | Not reported |
| # Of Places: | 1 |
| Source Of Facility: | Reg Meas |
| Design Flow: | 0.43 |
| Threat To Water Quality: | 2 |
| Complexity: | B |
| Pretreatment: | X - Facility is not a POTW |
| Facility Waste Type: | Process waste, NEC |
| Facility Waste Type 2: | Washwater waste |
| Facility Waste Type 3: | Not reported |
| Facility Waste Type 4: | Not reported |
| Program: | NPDISMSML |
| Program Category1: | NPDESWW |
| Program Category2: | NPDESWW |
| # Of Programs: | 1 |
| WDID: | 9 000000400 |
| Reg Measure Id: | 213845 |
| Reg Measure Type: | NPDES Permits |
| Region: | 9 |
| Order #: | 97-037 |
| Npdes# CA#: | CA0109142 |
| Major-Minor: | Minor |
| Npdes Type: | FED |
| Reclamation: | N - No |
| Dredge Fill Fee: | Not reported |
| 301H: | Not reported |
| Application Fee Amt Received: | 1300 |
| Status: | Historical |
| Status Date: | 01/03/2014 |
| Effective Date: | 05/04/1987 |
| Expiration/Review Date: | 11/12/2002 |
| Termination Date: | 11/12/2002 |
| WDR Review - Amend: | Not reported |
| WDR Review - Revise/Renew: | Not reported |
| WDR Review - Rescind: | Not reported |
| WDR Review - No Action Required: | Not reported |
| WDR Review - Pending: | Not reported |
| WDR Review - Planned: | Not reported |
| Status Enrollee: | N |
| Individual/General: | I |

Map ID
Direction
Distance
Elevation

MAP FINDINGS

Site

Database(s)

EDR ID Number
EPA ID Number

CONTINENTAL OF SAN DIEGO, INC. (Continued)

1000412848

Fee Code: 66 - NPDES Based on Flow
Direction/Voice: Passive
Enforcement Id(EID): 237834
Region: 9
Order / Resolution Number: R9-2001-0113
Enforcement Action Type: Admin Civil Liability
Effective Date: 06/15/2001
Adoption/Issuance Date: Not reported
Achieve Date: Not reported
Termination Date: Not reported
ACL Issuance Date: Not reported
EPL Issuance Date: Not reported
Status: Withdrawn
Title: Enforcement - 9 000000400
Description: complaint 2001-113 issued for 8 atox violations triggered
ACL for \$41120
Program: NPDINDSML
Latest Milestone Completion Date: 7/23/2003
Of Programs1: 1
Total Assessment Amount: 0
Initial Assessed Amount: 0
Liability \$ Amount: 0
Project \$ Amount: 0
Liability \$ Paid: 0
Project \$ Completed: 0
Total \$ Paid/Completed Amount: 0

Name: HUNTINGTON INGALLS (HII) SAN DIEGO SHIPYARD, INC.
Address: 1995 BAY FRONT STREET
City,State,Zip: SAN DIEGO, CA 92113
Region: 9
Facility Id: 215572
Agency Name: Continental Maritime of San Diego
Place Type: Manufacturing
Place Subtype: Boatyard/Shipyard
Facility Type: Industrial
Agency Type: Privately-Owned Business
Of Agencies: 1
Place Latitude: 32.694602
Place Longitude: -117.14499
SIC Code 1: 3731
SIC Desc 1: Ship Building and Repairing
SIC Code 2: Not reported
SIC Desc 2: Not reported
SIC Code 3: Not reported
SIC Desc 3: Not reported
NAICS Code 1: Not reported
NAICS Desc 1: Not reported
NAICS Code 2: Not reported
NAICS Desc 2: Not reported
NAICS Code 3: Not reported
NAICS Desc 3: Not reported
Of Places: 1
Source Of Facility: Reg Meas
Design Flow: 0.43
Threat To Water Quality: 2
Complexity: B

Map ID
Direction
Distance
Elevation

MAP FINDINGS

Site

Database(s)

EDR ID Number
EPA ID Number

CONTINENTAL OF SAN DIEGO, INC. (Continued)

1000412848

| | |
|-----------------------------------|---|
| Pretreatment: | X - Facility is not a POTW |
| Facility Waste Type: | Process waste, NEC |
| Facility Waste Type 2: | Washwater waste |
| Facility Waste Type 3: | Not reported |
| Facility Waste Type 4: | Not reported |
| Program: | NPDINDSML |
| Program Category1: | NPDESWW |
| Program Category2: | NPDESWW |
| # Of Programs: | 1 |
| WDID: | 9 000000400 |
| Reg Measure Id: | 213845 |
| Reg Measure Type: | NPDES Permits |
| Region: | 9 |
| Order #: | 97-037 |
| Npdes# CA#: | CA0109142 |
| Major-Minor: | Minor |
| Npdes Type: | FED |
| Reclamation: | N - No |
| Dredge Fill Fee: | Not reported |
| 301H: | Not reported |
| Application Fee Amt Received: | 1300 |
| Status: | Historical |
| Status Date: | 01/03/2014 |
| Effective Date: | 05/04/1987 |
| Expiration/Review Date: | 11/12/2002 |
| Termination Date: | 11/12/2002 |
| WDR Review - Amend: | Not reported |
| WDR Review - Revise/Renew: | Not reported |
| WDR Review - Rescind: | Not reported |
| WDR Review - No Action Required: | Not reported |
| WDR Review - Pending: | Not reported |
| WDR Review - Planned: | Not reported |
| Status Enrollee: | N |
| Individual/General: | I |
| Fee Code: | 66 - NPDES Based on Flow |
| Direction/Voice: | Passive |
| Enforcement Id(EID): | 234704 |
| Region: | 9 |
| Order / Resolution Number: | UNKNOWN |
| Enforcement Action Type: | Staff Enforcement Letter |
| Effective Date: | 10/31/2000 |
| Adoption/Issuance Date: | Not reported |
| Achieve Date: | 9/14/2001 |
| Termination Date: | 10/31/2000 |
| ACL Issuance Date: | Not reported |
| EPL Issuance Date: | Not reported |
| Status: | Historical |
| Title: | Enforcement - 9 000000400 |
| Description: | This is the enforcement SEL for the stormwater toxicity for 1999-2000 wet season.<CR>There were 7 samples taken on 2/12/2000 and 1 sample takne on 4/17/2000. |
| Program: | NPDINDSML |
| Latest Milestone Completion Date: | 9/14/2001 |
| # Of Programs1: | 1 |
| Total Assessment Amount: | 0 |
| Initial Assessed Amount: | 0 |
| Liability \$ Amount: | 0 |

Map ID
Direction
Distance
Elevation

MAP FINDINGS

Site

Database(s)

EDR ID Number
EPA ID Number

CONTINENTAL OF SAN DIEGO, INC. (Continued)

1000412848

Project \$ Amount: 0
Liability \$ Paid: 0
Project \$ Completed: 0
Total \$ Paid/Completed Amount: 0

Name: HUNTINGTON INGALLS (HII) SAN DIEGO SHIPYARD, INC.
Address: 1995 BAY FRONT STREET
City,State,Zip: SAN DIEGO, CA 92113
Region: 9
Facility Id: 215572
Agency Name: Continental Maritime of San Diego
Place Type: Manufacturing
Place Subtype: Boatyard/Shipyard
Facility Type: Industrial
Agency Type: Privately-Owned Business
Of Agencies: 1
Place Latitude: 32.694602
Place Longitude: -117.14499
SIC Code 1: 3731
SIC Desc 1: Ship Building and Repairing
SIC Code 2: Not reported
SIC Desc 2: Not reported
SIC Code 3: Not reported
SIC Desc 3: Not reported
NAICS Code 1: Not reported
NAICS Desc 1: Not reported
NAICS Code 2: Not reported
NAICS Desc 2: Not reported
NAICS Code 3: Not reported
NAICS Desc 3: Not reported
Of Places: 1
Source Of Facility: Reg Meas
Design Flow: 0.43
Threat To Water Quality: 2
Complexity: B
Pretreatment: X - Facility is not a POTW
Facility Waste Type: Process waste, NEC
Facility Waste Type 2: Washwater waste
Facility Waste Type 3: Not reported
Facility Waste Type 4: Not reported
Program: NPDINDSML
Program Category1: NPDESWW
Program Category2: NPDESWW
Of Programs: 1
WDID: 9 000000400
Reg Measure Id: 213845
Reg Measure Type: NPDES Permits
Region: 9
Order #: 97-037
Npdes# CA#: CA0109142
Major-Minor: Minor
Npdes Type: FED
Reclamation: N - No
Dredge Fill Fee: Not reported
301H: Not reported
Application Fee Amt Received: 1300
Status: Historical

Map ID
Direction
Distance
Elevation

MAP FINDINGS

Site

Database(s)

EDR ID Number
EPA ID Number

CONTINENTAL OF SAN DIEGO, INC. (Continued)

1000412848

Status Date: 01/03/2014
Effective Date: 05/04/1987
Expiration/Review Date: 11/12/2002
Termination Date: 11/12/2002
WDR Review - Amend: Not reported
WDR Review - Revise/Renew: Not reported
WDR Review - Rescind: Not reported
WDR Review - No Action Required: Not reported
WDR Review - Pending: Not reported
WDR Review - Planned: Not reported
Status Enrollee: N
Individual/General: I
Fee Code: 66 - NPDES Based on Flow
Direction/Voice: Passive
Enforcement Id(EID): 233218
Region: 9
Order / Resolution Number: UNKNOWN
Enforcement Action Type: Oral Communication
Effective Date: 06/30/1999
Adoption/Issuance Date: Not reported
Achieve Date: 6/30/1999
Termination Date: 06/30/1999
ACL Issuance Date: Not reported
EPL Issuance Date: Not reported
Status: Historical
Title: Enforcement - 9 000000400
Description: link to violaiton record # 630
Program: NPDINDSML
Latest Milestone Completion Date: Not reported
Of Programs1: 1
Total Assessment Amount: 0
Initial Assessed Amount: 0
Liability \$ Amount: 0
Project \$ Amount: 0
Liability \$ Paid: 0
Project \$ Completed: 0
Total \$ Paid/Completed Amount: 0

HAZNET:

Name: FORMER UNOCAL 351322
Address: 1995 BAY FRONT ST
Address 2: Not reported
City,State,Zip: SAN DIEGO, CA 945830000
Contact: KWAME AWUKU
Telephone: 8773866044
Mailing Name: Not reported
Mailing Address: PO BOX 6004

Year: 2019
Gepaid: CAR000270488
TSD EPA ID: CAT080013352
CA Waste Code: 134 - Aqueous solution with total organic residues less than 10 percent
Disposal Method: H039 - Other Recovery Of Reclamation For Reuse Including Acid Regeneration, Organics Recovery Ect
Tons: 0.21000

Map ID
Direction
Distance
Elevation

MAP FINDINGS

Site

Database(s)

EDR ID Number
EPA ID Number

CONTINENTAL OF SAN DIEGO, INC. (Continued)

1000412848

Year: 2018
Gepaid: CAR000270488
TSD EPA ID: CAD044429835
CA Waste Code: 343 - Unspecified organic liquid mixture
Disposal Method: H141 - Storage, Bulking, And/Or Transfer Off Site--No Treatment/Reovery (H010-H129) Or (H131-H135)
Tons: 0.42100

Year: 2017
Gepaid: CAR000270488
TSD EPA ID: CAD044429835
CA Waste Code: 343 - Unspecified organic liquid mixture
Disposal Method: H141 - Storage, Bulking, And/Or Transfer Off Site--No Treatment/Reovery (H010-H129) Or (H131-H135)
Tons: 0.66

Year: 2017
Gepaid: CAR000270488
TSD EPA ID: CAD059494310
CA Waste Code: 343 - Unspecified organic liquid mixture
Disposal Method: H141 - Storage, Bulking, And/Or Transfer Off Site--No Treatment/Reovery (H010-H129) Or (H131-H135)
Tons: 0.2

Additional Info:

Year: 2017
Gen EPA ID: CAR000270488

Shipment Date: 20171205
Creation Date: 8/7/2018 18:30:40
Receipt Date: 20171221
Manifest ID: 011584701FLE
Trans EPA ID: MAD039322250
Trans Name: CLEAN HARBORS ENVIRONMENTAL SERVICES INC
Trans 2 EPA ID: Not reported
Trans 2 Name: Not reported
TSD EPA ID: CAD044429835
Trans Name: CLEAN HARBORS WILMINGTON LLC
TSD EPA Alt ID: Not reported
TSD EPA Alt Name: Not reported
Waste Code Description: 343 - Unspecified organic liquid mixture
RCRA Code: D018
Meth Code: H141 - Storage, Bulking, And/Or Transfer Off Site--No Treatment/Reovery (H010-H129) Or (H131-H135)

Quantity Tons: 0.23
Waste Quantity: 460
Quantity Unit: P
Additional Code 1: D001
Additional Code 2: Not reported
Additional Code 3: Not reported
Additional Code 4: Not reported
Additional Code 5: Not reported

Shipment Date: 20170918
Creation Date: 6/13/2018 18:30:55
Receipt Date: 20171005

Map ID
Direction
Distance
Elevation

MAP FINDINGS

Site

Database(s)

EDR ID Number
EPA ID Number

CONTINENTAL OF SAN DIEGO, INC. (Continued)

1000412848

| | |
|-------------------------|--|
| Manifest ID: | 010911489FLE |
| Trans EPA ID: | MAD039322250 |
| Trans Name: | CLEAN HARBORS ENVIRONMENTAL SERVICES INC |
| Trans 2 EPA ID: | Not reported |
| Trans 2 Name: | Not reported |
| TSDF EPA ID: | CAD044429835 |
| Trans Name: | CLEAN HARBORS WILMINGTON LLC |
| TSDF Alt EPA ID: | Not reported |
| TSDF Alt Name: | Not reported |
| Waste Code Description: | 343 - Unspecified organic liquid mixture |
| RCRA Code: | D018 |
| Meth Code: | H141 - Storage, Bulking, And/Or Transfer Off Site--No Treatment/Reovery (H010-H129) Or (H131-H135) |
| Quantity Tons: | 0.2 |
| Waste Quantity: | 400 |
| Quantity Unit: | P |
| Additional Code 1: | D001 |
| Additional Code 2: | Not reported |
| Additional Code 3: | Not reported |
| Additional Code 4: | Not reported |
| Additional Code 5: | Not reported |
| Shipment Date: | 20170616 |
| Creation Date: | 5/21/2018 18:33:32 |
| Receipt Date: | 20170703 |
| Manifest ID: | 010875873FLE |
| Trans EPA ID: | MAD039322250 |
| Trans Name: | CLEAN HARBORS ENVIRONMENTAL SERVICES INC |
| Trans 2 EPA ID: | Not reported |
| Trans 2 Name: | Not reported |
| TSDF EPA ID: | CAD044429835 |
| Trans Name: | CLEAN HARBORS WILMINGTON LLC |
| TSDF Alt EPA ID: | Not reported |
| TSDF Alt Name: | Not reported |
| Waste Code Description: | 343 - Unspecified organic liquid mixture |
| RCRA Code: | D018 |
| Meth Code: | H141 - Storage, Bulking, And/Or Transfer Off Site--No Treatment/Reovery (H010-H129) Or (H131-H135) |
| Quantity Tons: | 0.23 |
| Waste Quantity: | 460 |
| Quantity Unit: | P |
| Additional Code 1: | D001 |
| Additional Code 2: | Not reported |
| Additional Code 3: | Not reported |
| Additional Code 4: | Not reported |
| Additional Code 5: | Not reported |
| Shipment Date: | 20170317 |
| Creation Date: | 5/9/2018 18:31:21 |
| Receipt Date: | 20170418 |
| Manifest ID: | 010008653FLE |
| Trans EPA ID: | MAD039322250 |
| Trans Name: | CLEAN HARBORS ENVIRONMENTAL SERVICE INC |
| Trans 2 EPA ID: | MOD095038998 |
| Trans 2 Name: | TSMT-TRISTATE MOTOR TRANSIT |
| TSDF EPA ID: | CAD059494310 |
| Trans Name: | CLEAN HARBORS SAN JOSE LLC |

Map ID
Direction
Distance
Elevation

MAP FINDINGS

Site

Database(s)

EDR ID Number
EPA ID Number

CONTINENTAL OF SAN DIEGO, INC. (Continued)

1000412848

TSDF Alt EPA ID: Not reported
TSDF Alt Name: Not reported
Waste Code Description: 343 - Unspecified organic liquid mixture
RCRA Code: D018
Meth Code: H141 - Storage, Bulking, And/Or Transfer Off Site--No Treatment/Reovery (H010-H129) Or (H131-H135)
Quantity Tons: 0.2
Waste Quantity: 400
Quantity Unit: P
Additional Code 1: D001
Additional Code 2: Not reported
Additional Code 3: Not reported
Additional Code 4: Not reported
Additional Code 5: Not reported

NY MANIFEST:

Name: CONTINENTAL MARITIME OF SAN DIEGO INC
Address: 1995 BAY FRONT STREET
City,State,Zip: SAN DIEGO, CA 92113
Country: USA
EPA ID: CAD981418395
Facility Status: Not reported
Location Address 1: 1995 GAY FRONT
Code: BP
Location Address 2: Not reported
Total Tanks: Not reported
Location City: SAN DIEGO
Location State: CA
Location Zip: 92113
Location Zip 4: Not reported

NY MANIFEST:

EPAID: CAD981418395
Mailing Name: CONTINENTAL MARITIME OF SAN DIEGO INC
Mailing Contact: CONTINENTAL MARITIME OF SAN DIEGO INC
Mailing Address 1: 1995 GAY FRONT
Mailing Address 2: Not reported
Mailing City: SAN DIEGO
Mailing State: CA
Mailing Zip: 92113
Mailing Zip 4: Not reported
Mailing Country: USA
Mailing Phone: 8192348851

NY MANIFEST:

Document ID: NYB5660415
Manifest Status: K
seq: Not reported
Year: 1993
Trans1 State ID: 409234
Trans2 State ID: Not reported
Generator Ship Date: 04/30/1993
Trans1 Recv Date: 04/30/1993
Trans2 Recv Date: / /
TSD Site Recv Date: 05/26/1993
Part A Recv Date: 05/17/1993
Part B Recv Date: 06/09/1993

Map ID
Direction
Distance
Elevation

MAP FINDINGS

Site

Database(s)

EDR ID Number
EPA ID Number

CONTINENTAL OF SAN DIEGO, INC. (Continued)

1000412848

Generator EPA ID: CAD981418395
Trans1 EPA ID: NYD980769947
Trans2 EPA ID: Not reported
TSDF ID 1: NYD048148175
TSDF ID 2: Not reported
Manifest Tracking Number: Not reported
Import Indicator: Not reported
Export Indicator: Not reported
Discr Quantity Indicator: Not reported
Discr Type Indicator: Not reported
Discr Residue Indicator: Not reported
Discr Partial Reject Indicator: Not reported
Discr Full Reject Indicator: Not reported
Manifest Ref Number: Not reported
Alt Facility RCRA ID: Not reported
Alt Facility Sign Date: Not reported
MGMT Method Type Code: Not reported
Waste Code: D009 - MERCURY 0.2 MG/L TCLP
Waste Code: Not reported
Waste Code: Not reported
Waste Code: Not reported
Waste Code: Not reported
Waste Code: Not reported
Quantity: 00010
Units: P - Pounds
Number of Containers: 001
Container Type: DM - Metal drums, barrels
Handling Method: R Material recovery of more than 75 percent of the total material.
Specific Gravity: 100

CIWQS:

Name: PIERS 2 & 5 MARGINAL WHARF RECONFIGURATION AND PIERS 1, 2, AND 7
DEMOLITION
Address: 1995 BAY FRONT STREET
City,State,Zip: SAN DIEGO, CA 92113
Agency: Huntington Ingalls Industries (formerly Continental Maritime SD)
Agency Address: 1995 Bay Front Street, San Diego, CA 92113
Place/Project Type: Dredge/Fill Site
SIC/NAICS: Not reported
Region: 9
Program: CERFILLEXC
Regulatory Measure Status: Active
Regulatory Measure Type: 401 Certification
Order Number: R9-2019-0186
WDID: 9 000003376
NPDES Number: Not reported
Adoption Date: 10/21/2019
Effective Date: 10/21/2019
Termination Date: 01/01/1900
Expiration/Review Date: 10/21/2024
Design Flow: Not reported
Major/Minor: Not reported
Complexity: Not reported
TTWQ: Not reported
Enforcement Actions within 5 years: 0
Violations within 5 years: 0

Map ID
Direction
Distance
Elevation

MAP FINDINGS

Site

Database(s)

EDR ID Number
EPA ID Number

CONTINENTAL OF SAN DIEGO, INC. (Continued)

1000412848

Latitude: 32.6901
Longitude: -117.14479

Name: CONTINENTAL MARITIME PIER 6 MAINTENANCE DREDGING
Address: 1995 BAY FRONT STREET
City,State,Zip: SAN DIEGO, CA 92113
Agency: Huntington Ingalls Industries (formerly Continental Maritime SD)
Agency Address: 1995 Bay Front Street, San Diego, CA 92113
Place/Project Type: Dredge/Fill Site
SIC/NAICS: Not reported
Region: 9
Program: CERDREDGE
Regulatory Measure Status: Active
Regulatory Measure Type: 401 Certification
Order Number: R9-2019-0087
WDID: 9 000003028
NPDES Number: Not reported
Adoption Date: 09/18/2019
Effective Date: 09/18/2019
Termination Date: 01/01/1900
Expiration/Review Date: 09/18/2024
Design Flow: Not reported
Major/Minor: Not reported
Complexity: Not reported
TTWQ: Not reported
Enforcement Actions within 5 years: 0
Violations within 5 years: 0
Latitude: 32.69254
Longitude: -117.149293

CERS:

Name: CONTINENTAL MARITIME OF SAN DIEGO SEDIMENT INVESTIGATION
Address: 1995 BAY FRONT STREET
City,State,Zip: SAN DIEGO, CA 92113
Site ID: 336354
CERS ID: T10000004954
CERS Description: Cleanup Program Site

Affiliation:

Affiliation Type Desc: Regional Board Caseworker
Entity Name: STEVE S. TEEL - SAN DIEGO RWQCB (REGION 9)
Entity Title: Not reported
Affiliation Address: 2375 Northside Drive, Suite 100
Affiliation City: SAN DIEGO
Affiliation State: CA
Affiliation Country: Not reported
Affiliation Zip: Not reported
Affiliation Phone: 6195213357

Name: CITY OF SAN DIEGO PIPELINE JOB 525
Address: 1995 BAY FRONT ST
City,State,Zip: SAN DIEGO, CA 92113
Site ID: 215658
CERS ID: T0608190985
CERS Description: Cleanup Program Site

Map ID
Direction
Distance
Elevation

MAP FINDINGS

Site

Database(s)

EDR ID Number
EPA ID Number

CONTINENTAL OF SAN DIEGO, INC. (Continued)

1000412848

Affiliation:

Affiliation Type Desc: Local Agency Caseworker
Entity Name: SCOTT WELDON - SAN DIEGO COUNTY LOP
Entity Title: Not reported
Affiliation Address: P.O. Box 129261
Affiliation City: San Diego
Affiliation State: CA
Affiliation Country: Not reported
Affiliation Zip: Not reported
Affiliation Phone: Not reported

Name: CONTINENTAL MARITIME OF S D
Address: 1995 BAY FRONT ST
City,State,Zip: SAN DIEGO, CA 92113
Site ID: 462219
CERS ID: 110012216324
CERS Description: US EPA Air Emission Inventory System (EIS)

Affiliation:

Affiliation Type Desc: Environmental Contact
Entity Name: DEWEY YOUNGERMAN
Entity Title: Not reported
Affiliation Address: 1995 BAY FRONT ST
Affiliation City: SANDIEGO
Affiliation State: CA
Affiliation Country: Not reported
Affiliation Zip: Not reported
Affiliation Phone: Not reported

HWTS:

Name: FORMER UNOCAL 351322
Address: 1995 BAY FRONT ST
Address 2: Not reported
City,State,Zip: SAN DIEGO, CA 92113
EPA ID: CAR000270488
Inactive Date: Not reported
Create Date: 03/07/2017
Last Act Date: 07/28/2020
Mailing Name: Not reported
Mailing Address: PO BOX 6004
Mailing Address 2: Not reported
Mailing City,State,Zip: SAN RAMON, CA 945830000
Owner Name: CHEVRON
Owner Address: PO BOX 6004
Owner Address 2: Not reported
Owner City,State,Zip: SAN RAMON, CA 945830000
Contact Name: KWAME AWUKU
Contact Address: 6001 BOLLINGER CANYON RD.
Contact Address 2: Not reported
City,State,Zip: SAN RAMON, CA 94583

NAICS:

EPA ID: CAR000270488
Create Date: 2017-03-07 11:29:35.453
NAICS Code: 56291

Map ID
 Direction
 Distance
 Elevation

MAP FINDINGS

Site

Database(s)

EDR ID Number
 EPA ID Number

CONTINENTAL OF SAN DIEGO, INC. (Continued)

1000412848

NAICS Description: Remediation Services
 Issued EPA ID Date: 2017-03-07 11:29:35.35700
 Inactive Date: Not reported
 Facility Name: FORMER UNOCAL 351322
 Facility Address: 1995 BAY FRONT ST
 Facility Address 2: Not reported
 Facility City: SAN DIEGO
 Facility County: Not reported
 Facility State: CA
 Facility Zip: 92113

AD201
West
1/4-1/2
0.435 mi.
2297 ft.

GENERAL DYNAMICS INFORMATION TECHNOLOGY - CMSD
1995 BAY FRONT ST
SAN DIEGO, CA 92113

CA CPS-SLIC
CA San Diego Co. HMMMD
CA CERS HAZ WASTE
CA EMI
CA CERS

1006433125
N/A

Site 3 of 4 in cluster AD

Relative:
Lower
Actual:
23 ft.

CPS-SLIC:
 Name: FORMER UNOCAL PIPELINE
 Address: 1995 BAY FRONT
 City,State,Zip: SAN DIEGO, CA 92113
 Region: STATE
Facility Status: Open - Site Assessment
 Status Date: 01/11/1995
 Global Id: T0608163896
 Lead Agency: SAN DIEGO COUNTY LOP
 Lead Agency Case Number: H35321-001
 Latitude: 32.6970148422411
 Longitude: -117.148633003235
 Case Type: Cleanup Program Site
 Case Worker: EM
 Local Agency: SAN DIEGO COUNTY LOP
 RB Case Number: Not reported
 File Location: Local Agency
 Potential Media Affected: Soil
 Potential Contaminants of Concern: Heating Oil / Fuel Oil
 Site History: Not reported

[Click here to access the California GeoTracker records for this facility:](#)

HMMD SAN DIEGO:

Name: GENERAL DYNAMICS INFORMATION TECHNOLOGY - CMSD
 Address: 1995 BAY FRONT ST
 City,State,Zip: SAN DIEGO, CA 92113
 Permit Number: Not reported
 Business Type: Not reported
 EPA Id Number: CAL000441158
 APN: Not reported
 Last HMMD Inspection: Not reported
 Facility Telephone: 6192101129
 Permit Status: Permit Renewed
 Permit Expiration: Not reported
 Date Last Updated: 12/15/2020
 Facility Owner: Not reported
 Facility Mailing Address: 1545 Crossways Blvd. Suite A, Chesapeake, VA 23320
 Facility Mailing City: Not reported

Map ID
Direction
Distance
Elevation

MAP FINDINGS

Site

Database(s)

EDR ID Number
EPA ID Number

GENERAL DYNAMICS INFORMATION TECHNOLOGY - CMSD (Continued)

1006433125

Facility Mailing State: Not reported
Facility Mailing Zip: Not reported
UST Owner: N
Handle Regulated Hazmat: Not reported
Own Or Operate UST: Not reported
Subject To APSA: Not reported
Generate Haz Waste: Y
Treat Haz Waste: N
Generate Medical Waste: Not reported

Waste and Materials:

Record ID: DEH2019-HUPFP-004801
Permit Status: Permit Renewed
Active Permit: Y
Child Record Id: DEH2019-HCHEM-0237734
Trade Secret: N
Hazardous Material Type: Pure
Last Updated: 2020-12-15T02:39:12.000
Chemical Name: Acetylene
Common Name: Acetylene
Case Number: 74-86-2

Record ID: DEH2019-HUPFP-004801
Permit Status: Permit Renewed
Active Permit: Y
Child Record Id: DEH2019-HCHEM-0237735
Trade Secret: N
Hazardous Material Type: Pure
Last Updated: 2020-12-15T02:39:12.000
Chemical Name: Oxygen
Common Name: Oxygen Gas
Case Number: 7782-44-7

Record ID: DEH2019-HUPFP-004801
Permit Status: Permit Renewed
Active Permit: Y
Child Record Id: DEH2019-HCHEM-0237736
Trade Secret: N
Hazardous Material Type: Pure
Last Updated: 2020-12-15T02:39:12.000
Chemical Name: Argon, isotope of mass 37
Common Name: Argon-37
Case Number: 13994-71-3

Record ID: DEH2019-HUPFP-004801
Permit Status: Permit Renewed
Active Permit: Y
Child Record Id: DEH2019-HWAST-0209173
Trade Secret: N
Hazardous Material Type: Not reported
Last Updated: 2020-12-15T02:39:12.000
Chemical Name: Paint Waste Solids & Liquids
Common Name: Paint Waste Solids & Liquids
Case Number: Not reported

CERS HAZ WASTE:

Map ID
Direction
Distance
Elevation

MAP FINDINGS

Site

Database(s)

EDR ID Number
EPA ID Number

GENERAL DYNAMICS INFORMATION TECHNOLOGY - CMSD (Continued)

1006433125

Name: BAE SYSTEMS AT HUNTINGTON INGALLS INDUSTRIES SAN DIEGO SHIPYARD
Address: 1995 BAY FRONT ST
City,State,Zip: SAN DIEGO, CA 92113
Site ID: 421822
CERS ID: 10733944
CERS Description: Hazardous Waste Generator

Name: GENERAL DYNAMICS INFORMATION TECHNOLOGY - CMSD
Address: 1995 BAY FRONT ST
City,State,Zip: SAN DIEGO, CA 92113
Site ID: 446990
CERS ID: 10779199
CERS Description: Hazardous Waste Generator

EMI:

Name: CONTINENTAL MARITIME
Address: 1995 BAY FRONT
City,State,Zip: SAN DIEGO, CA
Year: 1993
County Code: 37
Air Basin: SD
Facility ID: 5056
Air District Name: SD
SIC Code: 3731
Air District Name: SAN DIEGO COUNTY APCD
Community Health Air Pollution Info System: Not reported
Consolidated Emission Reporting Rule: Not reported
Total Organic Hydrocarbon Gases Tons/Yr: 16
Reactive Organic Gases Tons/Yr: 13
Carbon Monoxide Emissions Tons/Yr: 0
NOX - Oxides of Nitrogen Tons/Yr: 0
SOX - Oxides of Sulphur Tons/Yr: 0
Particulate Matter Tons/Yr: 2
Part. Matter 10 Micrometers and Smlr Tons/Yr:2

Name: CONTINENTAL MARITIME
Address: 1995 BAY FRONT
City,State,Zip: SAN DIEGO, CA
Year: 1995
County Code: 37
Air Basin: SD
Facility ID: 5056
Air District Name: SD
SIC Code: 3731
Air District Name: SAN DIEGO COUNTY APCD
Community Health Air Pollution Info System: Not reported
Consolidated Emission Reporting Rule: Not reported
Total Organic Hydrocarbon Gases Tons/Yr: 16
Reactive Organic Gases Tons/Yr: 13
Carbon Monoxide Emissions Tons/Yr: 0
NOX - Oxides of Nitrogen Tons/Yr: 0
SOX - Oxides of Sulphur Tons/Yr: 0
Particulate Matter Tons/Yr: 2
Part. Matter 10 Micrometers and Smlr Tons/Yr:2

Name: CONTINENTAL MARITIME
Address: 1995 BAY FRONT

Map ID
Direction
Distance
Elevation

MAP FINDINGS

Site

Database(s)

EDR ID Number
EPA ID Number

GENERAL DYNAMICS INFORMATION TECHNOLOGY - CMSD (Continued)

1006433125

City,State,Zip: SAN DIEGO, CA
Year: 1996
County Code: 37
Air Basin: SD
Facility ID: 5056
Air District Name: SD
SIC Code: 3731
Air District Name: SAN DIEGO COUNTY APCD
Community Health Air Pollution Info System: Not reported
Consolidated Emission Reporting Rule: Not reported
Total Organic Hydrocarbon Gases Tons/Yr: 16
Reactive Organic Gases Tons/Yr: 13
Carbon Monoxide Emissions Tons/Yr: 0
NOX - Oxides of Nitrogen Tons/Yr: 0
SOX - Oxides of Sulphur Tons/Yr: 0
Particulate Matter Tons/Yr: 2
Part. Matter 10 Micrometers and Smlr Tons/Yr:2

Name: CONTINENTAL MARITIME
Address: 1995 BAY FRONT ST
City,State,Zip: SAN DIEGO, CA
Year: 1997
County Code: 37
Air Basin: SD
Facility ID: 5056
Air District Name: SD
SIC Code: 3731
Air District Name: SAN DIEGO COUNTY APCD
Community Health Air Pollution Info System: Not reported
Consolidated Emission Reporting Rule: Not reported
Total Organic Hydrocarbon Gases Tons/Yr: 7
Reactive Organic Gases Tons/Yr: 7
Carbon Monoxide Emissions Tons/Yr: 1
NOX - Oxides of Nitrogen Tons/Yr: 2
SOX - Oxides of Sulphur Tons/Yr: 0
Particulate Matter Tons/Yr: 0
Part. Matter 10 Micrometers and Smlr Tons/Yr:0

Name: CONTINENTAL MARITIME
Address: 1995 BAY FRONT ST
City,State,Zip: SAN DIEGO, CA
Year: 1998
County Code: 37
Air Basin: SD
Facility ID: 5056
Air District Name: SD
SIC Code: 3731
Air District Name: SAN DIEGO COUNTY APCD
Community Health Air Pollution Info System: Not reported
Consolidated Emission Reporting Rule: Not reported
Total Organic Hydrocarbon Gases Tons/Yr: 9
Reactive Organic Gases Tons/Yr: 9
Carbon Monoxide Emissions Tons/Yr: 1
NOX - Oxides of Nitrogen Tons/Yr: 2
SOX - Oxides of Sulphur Tons/Yr: 0
Particulate Matter Tons/Yr: 0
Part. Matter 10 Micrometers and Smlr Tons/Yr:0

Map ID
Direction
Distance
Elevation

MAP FINDINGS

Site

Database(s)

EDR ID Number
EPA ID Number

GENERAL DYNAMICS INFORMATION TECHNOLOGY - CMSD (Continued)

1006433125

Name: CONTINENTAL MARITIME
Address: 1995 BAY FRONT ST
City,State,Zip: SAN DIEGO, CA
Year: 1999
County Code: 37
Air Basin: SD
Facility ID: 5056
Air District Name: SD
SIC Code: 3731
Air District Name: SAN DIEGO COUNTY APCD
Community Health Air Pollution Info System: Not reported
Consolidated Emission Reporting Rule: Not reported
Total Organic Hydrocarbon Gases Tons/Yr: 9
Reactive Organic Gases Tons/Yr: 9
Carbon Monoxide Emissions Tons/Yr: 1
NOX - Oxides of Nitrogen Tons/Yr: 2
SOX - Oxides of Sulphur Tons/Yr: 0
Particulate Matter Tons/Yr: 0
Part. Matter 10 Micrometers and Smlr Tons/Yr:0

Name: CONTINENTAL MARITIME
Address: 1995 BAY FRONT ST
City,State,Zip: SAN DIEGO, CA
Year: 2000
County Code: 37
Air Basin: SD
Facility ID: 5056
Air District Name: SD
SIC Code: 3731
Air District Name: SAN DIEGO COUNTY APCD
Community Health Air Pollution Info System: Not reported
Consolidated Emission Reporting Rule: Not reported
Total Organic Hydrocarbon Gases Tons/Yr: 9
Reactive Organic Gases Tons/Yr: 9
Carbon Monoxide Emissions Tons/Yr: 1
NOX - Oxides of Nitrogen Tons/Yr: 2
SOX - Oxides of Sulphur Tons/Yr: 0
Particulate Matter Tons/Yr: 0
Part. Matter 10 Micrometers and Smlr Tons/Yr:0

Name: CONTINENTAL MARITIME
Address: 1995 BAY FRONT ST
City,State,Zip: SAN DIEGO, CA
Year: 2001
County Code: 37
Air Basin: SD
Facility ID: 5056
Air District Name: SD
SIC Code: 3731
Air District Name: SAN DIEGO COUNTY APCD
Community Health Air Pollution Info System: Y
Consolidated Emission Reporting Rule: Not reported
Total Organic Hydrocarbon Gases Tons/Yr: 9
Reactive Organic Gases Tons/Yr: 9
Carbon Monoxide Emissions Tons/Yr: 1
NOX - Oxides of Nitrogen Tons/Yr: 2
SOX - Oxides of Sulphur Tons/Yr: 0

Map ID
Direction
Distance
Elevation

MAP FINDINGS

Site

Database(s)

EDR ID Number
EPA ID Number

GENERAL DYNAMICS INFORMATION TECHNOLOGY - CMSD (Continued)

1006433125

Particulate Matter Tons/Yr: 0
Part. Matter 10 Micrometers and Smlr Tons/Yr:0

Name: CONTINENTAL MARITIME
Address: 1995 BAY FRONT ST
City,State,Zip: SAN DIEGO, CA
Year: 2002
County Code: 37
Air Basin: SD
Facility ID: 5056
Air District Name: SD
SIC Code: 3731
Air District Name: SAN DIEGO COUNTY APCD
Community Health Air Pollution Info System: Y
Consolidated Emission Reporting Rule: Not reported
Total Organic Hydrocarbon Gases Tons/Yr: 9
Reactive Organic Gases Tons/Yr: 9
Carbon Monoxide Emissions Tons/Yr: 1
NOX - Oxides of Nitrogen Tons/Yr: 2
SOX - Oxides of Sulphur Tons/Yr: 0
Particulate Matter Tons/Yr: 0
Part. Matter 10 Micrometers and Smlr Tons/Yr:0

Name: CONTINENTAL MARITIME
Address: 1995 BAY FRONT ST
City,State,Zip: SAN DIEGO, CA
Year: 2003
County Code: 37
Air Basin: SD
Facility ID: 5056
Air District Name: SD
SIC Code: 3731
Air District Name: SAN DIEGO COUNTY APCD
Community Health Air Pollution Info System: Not reported
Consolidated Emission Reporting Rule: Not reported
Total Organic Hydrocarbon Gases Tons/Yr: 5
Reactive Organic Gases Tons/Yr: 5
Carbon Monoxide Emissions Tons/Yr: 0
NOX - Oxides of Nitrogen Tons/Yr: 0
SOX - Oxides of Sulphur Tons/Yr: 0
Particulate Matter Tons/Yr: 0
Part. Matter 10 Micrometers and Smlr Tons/Yr:0

Name: CONTINENTAL MARITIME
Address: 1995 BAY FRONT ST
City,State,Zip: SAN DIEGO, CA
Year: 2004
County Code: 37
Air Basin: SD
Facility ID: 5056
Air District Name: SD
SIC Code: 3731
Air District Name: SAN DIEGO COUNTY APCD
Community Health Air Pollution Info System: Y
Consolidated Emission Reporting Rule: Not reported
Total Organic Hydrocarbon Gases Tons/Yr: 5.06453093
Reactive Organic Gases Tons/Yr: 5.04911411

Map ID
Direction
Distance
Elevation

MAP FINDINGS

Site

Database(s)

EDR ID Number
EPA ID Number

GENERAL DYNAMICS INFORMATION TECHNOLOGY - CMSD (Continued)

1006433125

Carbon Monoxide Emissions Tons/Yr: 0.24671097
NOX - Oxides of Nitrogen Tons/Yr: 0.4989847
SOX - Oxides of Sulphur Tons/Yr: 0.00455465
Particulate Matter Tons/Yr: 0.28677596
Part. Matter 10 Micrometers and Smlr Tons/Yr:0.28677596

Name: CONTINENTAL MARITIME OF SD INC
Address: 1995 BAY FRONT ST
City,State,Zip: SAN DIEGO, CA
Year: 2005
County Code: 37
Air Basin: SD
Facility ID: 5056
Air District Name: SD
SIC Code: 3731
Air District Name: SAN DIEGO COUNTY APCD
Community Health Air Pollution Info System: Not reported
Consolidated Emission Reporting Rule: Not reported
Total Organic Hydrocarbon Gases Tons/Yr: 5.02082
Reactive Organic Gases Tons/Yr: 5.01131
Carbon Monoxide Emissions Tons/Yr: .23935
NOX - Oxides of Nitrogen Tons/Yr: .47463
SOX - Oxides of Sulphur Tons/Yr: .0045613
Particulate Matter Tons/Yr: .2985231000888681072
Part. Matter 10 Micrometers and Smlr Tons/Yr:.239802

Name: CONTINENTAL MARITIME OF SD INC
Address: 1995 BAY FRONT ST
City,State,Zip: SAN DIEGO, CA 92113
Year: 2006
County Code: 37
Air Basin: SD
Facility ID: 4845
Air District Name: SD
SIC Code: 9711
Air District Name: SAN DIEGO COUNTY APCD
Community Health Air Pollution Info System: Not reported
Consolidated Emission Reporting Rule: Not reported
Total Organic Hydrocarbon Gases Tons/Yr: 54.808598522
Reactive Organic Gases Tons/Yr: 54.551607458
Carbon Monoxide Emissions Tons/Yr: 3.058473788
NOX - Oxides of Nitrogen Tons/Yr: 7.144869607
SOX - Oxides of Sulphur Tons/Yr: .075431852
Particulate Matter Tons/Yr: .822345594
Part. Matter 10 Micrometers and Smlr Tons/Yr:.822256687

Name: CONTINENTAL MARITIME OF SD INC
Address: 1995 BAY FRONT ST
City,State,Zip: SAN DIEGO, CA 940660000
Year: 2007
County Code: 37
Air Basin: SD
Facility ID: 5056
Air District Name: SD
SIC Code: 3731
Air District Name: SAN DIEGO COUNTY APCD
Community Health Air Pollution Info System: Not reported

Map ID
Direction
Distance
Elevation

MAP FINDINGS

Site

Database(s)

EDR ID Number
EPA ID Number

GENERAL DYNAMICS INFORMATION TECHNOLOGY - CMSD (Continued)

1006433125

Consolidated Emission Reporting Rule: Not reported
Total Organic Hydrocarbon Gases Tons/Yr: 8.12817
Reactive Organic Gases Tons/Yr: 8.11866
Carbon Monoxide Emissions Tons/Yr: .35877
NOX - Oxides of Nitrogen Tons/Yr: 1.09
SOX - Oxides of Sulphur Tons/Yr: .01181
Particulate Matter Tons/Yr: .317842
Part. Matter 10 Micrometers and Smlr Tons/Yr: .317842

Name: CONTINENTAL MARITIME OF SD INC
Address: 1995 BAY FRONT ST
City,State,Zip: SAN DIEGO, CA 92113
Year: 2008
County Code: 37
Air Basin: SD
Facility ID: 5056
Air District Name: SD
SIC Code: 3731
Air District Name: SAN DIEGO COUNTY APCD
Community Health Air Pollution Info System: Not reported
Consolidated Emission Reporting Rule: Not reported
Total Organic Hydrocarbon Gases Tons/Yr: 8.12817
Reactive Organic Gases Tons/Yr: 8.11866
Carbon Monoxide Emissions Tons/Yr: .35877
NOX - Oxides of Nitrogen Tons/Yr: 1.09
SOX - Oxides of Sulphur Tons/Yr: .01181
Particulate Matter Tons/Yr: .317842
Part. Matter 10 Micrometers and Smlr Tons/Yr: .317842

Name: CONTINENTAL MARITIME OF SD INC
Address: 1995 BAY FRONT ST
City,State,Zip: SAN DIEGO, CA 92113
Year: 2009
County Code: 37
Air Basin: SD
Facility ID: 5056
Air District Name: SD
SIC Code: 3731
Air District Name: SAN DIEGO COUNTY APCD
Community Health Air Pollution Info System: Not reported
Consolidated Emission Reporting Rule: Not reported
Total Organic Hydrocarbon Gases Tons/Yr: 8.179999999999997
Reactive Organic Gases Tons/Yr: 8.1600000000000001
Carbon Monoxide Emissions Tons/Yr: 0.4000000000000002
NOX - Oxides of Nitrogen Tons/Yr: 1.1200000000000001
SOX - Oxides of Sulphur Tons/Yr: 0
Particulate Matter Tons/Yr: 0.3200000000000001
Part. Matter 10 Micrometers and Smlr Tons/Yr: 0.3200000000000001

Name: CONTINENTAL MARITIME OF SD INC
Address: 1995 BAY FRONT ST
City,State,Zip: SAN DIEGO, CA 92113
Year: 2011
County Code: 37
Air Basin: SD
Facility ID: 5056
Air District Name: SD

Map ID
Direction
Distance
Elevation

MAP FINDINGS

Site

Database(s)

EDR ID Number
EPA ID Number

GENERAL DYNAMICS INFORMATION TECHNOLOGY - CMSD (Continued)

1006433125

SIC Code: 3731
Air District Name: SAN DIEGO COUNTY APCD
Community Health Air Pollution Info System: Not reported
Consolidated Emission Reporting Rule: Not reported
Total Organic Hydrocarbon Gases Tons/Yr: 4.28
Reactive Organic Gases Tons/Yr: 3.82
Carbon Monoxide Emissions Tons/Yr: 0.41
NOX - Oxides of Nitrogen Tons/Yr: 1.13
SOX - Oxides of Sulphur Tons/Yr: 0.01
Particulate Matter Tons/Yr: 0.26
Part. Matter 10 Micrometers and Smlr Tons/Yr:0.26

Name: CONTINENTAL MARITIME OF SD INC
Address: 1995 BAY FRONT ST
City,State,Zip: SAN DIEGO, CA 92113
Year: 2012
County Code: 37
Air Basin: SD
Facility ID: 5056
Air District Name: SD
SIC Code: 3731
Air District Name: SAN DIEGO COUNTY APCD
Community Health Air Pollution Info System: Not reported
Consolidated Emission Reporting Rule: Not reported
Total Organic Hydrocarbon Gases Tons/Yr: 4.28
Reactive Organic Gases Tons/Yr: 3.82
Carbon Monoxide Emissions Tons/Yr: 0.41
NOX - Oxides of Nitrogen Tons/Yr: 1.13
SOX - Oxides of Sulphur Tons/Yr: 0.01
Particulate Matter Tons/Yr: 0.26
Part. Matter 10 Micrometers and Smlr Tons/Yr:0.26

Name: CONTINENTAL MARITIME OF SD INC
Address: 1995 BAY FRONT ST
City,State,Zip: SAN DIEGO, CA 92113
Year: 2013
County Code: 37
Air Basin: SD
Facility ID: 5056
Air District Name: SD
SIC Code: 3731
Air District Name: SAN DIEGO COUNTY APCD
Community Health Air Pollution Info System: Not reported
Consolidated Emission Reporting Rule: Not reported
Total Organic Hydrocarbon Gases Tons/Yr: 4.28
Reactive Organic Gases Tons/Yr: 3.82
Carbon Monoxide Emissions Tons/Yr: 0.41
NOX - Oxides of Nitrogen Tons/Yr: 1.13
SOX - Oxides of Sulphur Tons/Yr: 0.01
Particulate Matter Tons/Yr: 0.26
Part. Matter 10 Micrometers and Smlr Tons/Yr:0.26

Name: CONTINENTAL MARITIME OF SD INC
Address: 1995 BAY FRONT ST
City,State,Zip: SAN DIEGO, CA 92113
Year: 2014
County Code: 37

Map ID
Direction
Distance
Elevation

MAP FINDINGS

Site

Database(s)

EDR ID Number
EPA ID Number

GENERAL DYNAMICS INFORMATION TECHNOLOGY - CMSD (Continued)

1006433125

Air Basin: SD
Facility ID: 5056
Air District Name: SD
SIC Code: 3731
Air District Name: SAN DIEGO COUNTY APCD
Community Health Air Pollution Info System: Not reported
Consolidated Emission Reporting Rule: Not reported
Total Organic Hydrocarbon Gases Tons/Yr: 4.275463
Reactive Organic Gases Tons/Yr: 3.813724
Carbon Monoxide Emissions Tons/Yr: 0.36946
NOX - Oxides of Nitrogen Tons/Yr: 1.04526
SOX - Oxides of Sulphur Tons/Yr: 0.029041
Particulate Matter Tons/Yr: 0.268188
Part. Matter 10 Micrometers and Smlr Tons/Yr:0.268188

Name: CONTINENTAL MARITIME OF SD INC
Address: 1995 BAY FRONT ST
City,State,Zip: SAN DIEGO, CA 92113
Year: 2015
County Code: 37
Air Basin: SD
Facility ID: 5056
Air District Name: SD
SIC Code: 3731
Air District Name: SAN DIEGO COUNTY APCD
Community Health Air Pollution Info System: Not reported
Consolidated Emission Reporting Rule: Not reported
Total Organic Hydrocarbon Gases Tons/Yr: 3.4444658
Reactive Organic Gases Tons/Yr: 3.4370213
Carbon Monoxide Emissions Tons/Yr: 0.1617827
NOX - Oxides of Nitrogen Tons/Yr: 0.6419
SOX - Oxides of Sulphur Tons/Yr: 0.00110734
Particulate Matter Tons/Yr: 0.51826497
Part. Matter 10 Micrometers and Smlr Tons/Yr:0.51511197

Name: CONTINENTAL MARITIME OF SD INC
Address: 1995 BAY FRONT ST
City,State,Zip: SAN DIEGO, CA 92113
Year: 2016
County Code: 37
Air Basin: SD
Facility ID: 5056
Air District Name: SD
SIC Code: 3731
Air District Name: SAN DIEGO COUNTY APCD
Community Health Air Pollution Info System: Not reported
Consolidated Emission Reporting Rule: Not reported
Total Organic Hydrocarbon Gases Tons/Yr: 3.4444658
Reactive Organic Gases Tons/Yr: 3.4370213
Carbon Monoxide Emissions Tons/Yr: 0.1617827
NOX - Oxides of Nitrogen Tons/Yr: 0.6419
SOX - Oxides of Sulphur Tons/Yr: 0.00110734
Particulate Matter Tons/Yr: 0.51826497
Part. Matter 10 Micrometers and Smlr Tons/Yr:0.51511197

Name: CONTINENTAL MARITIME OF SD INC
Address: 1995 BAY FRONT ST

Map ID
Direction
Distance
Elevation

MAP FINDINGS

Site

Database(s)

EDR ID Number
EPA ID Number

GENERAL DYNAMICS INFORMATION TECHNOLOGY - CMSD (Continued)

1006433125

City,State,Zip: SAN DIEGO, CA 92113
Year: 2017
County Code: 37
Air Basin: SD
Facility ID: 5056
Air District Name: SD
SIC Code: 3731
Air District Name: SAN DIEGO COUNTY APCD
Community Health Air Pollution Info System: Not reported
Consolidated Emission Reporting Rule: Not reported
Total Organic Hydrocarbon Gases Tons/Yr: 3.4444658
Reactive Organic Gases Tons/Yr: 3.4370213
Carbon Monoxide Emissions Tons/Yr: 0.1617827
NOX - Oxides of Nitrogen Tons/Yr: 0.6419
SOX - Oxides of Sulphur Tons/Yr: 0.00110734
Particulate Matter Tons/Yr: 0.51826497
Part. Matter 10 Micrometers and Smlr Tons/Yr:0.51511197

Name: CONTINENTAL MARITIME OF SD INC
Address: 1995 BAY FRONT ST
City,State,Zip: SAN DIEGO, CA 92113
Year: 2018
County Code: 37
Air Basin: SD
Facility ID: 5056
Air District Name: SD
SIC Code: 3731
Air District Name: SAN DIEGO COUNTY APCD
Community Health Air Pollution Info System: Not reported
Consolidated Emission Reporting Rule: Not reported
Total Organic Hydrocarbon Gases Tons/Yr: 3.4444658
Reactive Organic Gases Tons/Yr: 3.4370213
Carbon Monoxide Emissions Tons/Yr: 0.1617827
NOX - Oxides of Nitrogen Tons/Yr: 0.6419
SOX - Oxides of Sulphur Tons/Yr: 0.00110734
Particulate Matter Tons/Yr: 0.51826497
Part. Matter 10 Micrometers and Smlr Tons/Yr:0.51511197

CERS:

Name: GENERAL DYNAMICS INFORMATION TECHNOLOGY - CMSD
Address: 1995 BAY FRONT ST
City,State,Zip: SAN DIEGO, CA 92113
Site ID: 446990
CERS ID: 10779199
CERS Description: Chemical Storage Facilities

Evaluation:

Eval General Type: Compliance Evaluation Inspection
Eval Date: 11-25-2019
Violations Found: No
Eval Type: Routine done by local agency
Eval Notes: Inspector: McKelvey Danielle Inspection ID:6150897
Eval Division: San Diego County Department of Env Health
Eval Program: HW
Eval Source: CERS

Map ID
Direction
Distance
Elevation

MAP FINDINGS

Site

Database(s)

EDR ID Number
EPA ID Number

GENERAL DYNAMICS INFORMATION TECHNOLOGY - CMSD (Continued)

1006433125

Affiliation:

Affiliation Type Desc: Environmental Contact
Entity Name: Chris parker
Entity Title: Not reported
Affiliation Address: 739 Design Court Suite 500
Affiliation City: Chula Vista
Affiliation State: CA
Affiliation Country: Not reported
Affiliation Zip: 91911
Affiliation Phone: Not reported

Affiliation Type Desc: Facility Mailing Address
Entity Name: Mailing Address
Entity Title: Not reported
Affiliation Address: 739 Design Court Suite 500
Affiliation City: Chula Vista
Affiliation State: CA
Affiliation Country: Not reported
Affiliation Zip: 91911
Affiliation Phone: Not reported

Affiliation Type Desc: Operator
Entity Name: General Dynamics Information Technology (GDIT)
Entity Title: Not reported
Affiliation Address: Not reported
Affiliation City: Not reported
Affiliation State: Not reported
Affiliation Country: Not reported
Affiliation Zip: Not reported
Affiliation Phone: (619) 210-1129

Affiliation Type Desc: CUPA District
Entity Name: San Diego County Env Health
Entity Title: Not reported
Affiliation Address: PO Box 129261
Affiliation City: San Diego
Affiliation State: CA
Affiliation Country: Not reported
Affiliation Zip: 92112-9261
Affiliation Phone: (858) 505-6880

Affiliation Type Desc: Document Preparer
Entity Name: Norman Parker
Entity Title: Not reported
Affiliation Address: Not reported
Affiliation City: Not reported
Affiliation State: Not reported
Affiliation Country: Not reported
Affiliation Zip: Not reported
Affiliation Phone: Not reported

Affiliation Type Desc: Identification Signer
Entity Name: Norman Parker
Entity Title: EHS Rep. West Coast
Affiliation Address: Not reported
Affiliation City: Not reported
Affiliation State: Not reported

Map ID
Direction
Distance
Elevation

MAP FINDINGS

Site

Database(s)

EDR ID Number
EPA ID Number

GENERAL DYNAMICS INFORMATION TECHNOLOGY - CMSD (Continued)

1006433125

Affiliation Country: Not reported
Affiliation Zip: Not reported
Affiliation Phone: Not reported

Affiliation Type Desc: Legal Owner
Entity Name: GENERAL DYNAMICS INFORMATION TECHNOLOGY
Entity Title: Not reported
Affiliation Address: 3211 Jermantown Road
Affiliation City: Fairfax
Affiliation State: VA
Affiliation Country: United States
Affiliation Zip: 22030
Affiliation Phone: (703) 995-8700

Affiliation Type Desc: Parent Corporation
Entity Name: General Dynamics Information Technology - Prime
Entity Title: Not reported
Affiliation Address: Not reported
Affiliation City: Not reported
Affiliation State: Not reported
Affiliation Country: Not reported
Affiliation Zip: Not reported
Affiliation Phone: Not reported

Affiliation Type Desc: Property Owner
Entity Name: Continental Maritime of San Diego
Entity Title: Not reported
Affiliation Address: 1995 Bay Front St.
Affiliation City: San Diego
Affiliation State: CA
Affiliation Country: United States
Affiliation Zip: 92113
Affiliation Phone: (619) 234-8851

Name: BAE SYSTEMS AT HUNTINGTON INGALLS INDUSTRIES SAN DIEGO SHIPYARD
Address: 1995 BAY FRONT ST
City,State,Zip: SAN DIEGO, CA 92113
Site ID: 421822
CERS ID: 10733944
CERS Description: Chemical Storage Facilities

Affiliation:
Affiliation Type Desc: CUPA District
Entity Name: San Diego County Env Health
Entity Title: Not reported
Affiliation Address: PO Box 129261
Affiliation City: San Diego
Affiliation State: CA
Affiliation Country: Not reported
Affiliation Zip: 92112-9261
Affiliation Phone: (858) 505-6880

Affiliation Type Desc: Document Preparer
Entity Name: Lydia Pellecer
Entity Title: Not reported
Affiliation Address: Not reported
Affiliation City: Not reported

Map ID
Direction
Distance
Elevation

MAP FINDINGS

Site

Database(s)

EDR ID Number
EPA ID Number

GENERAL DYNAMICS INFORMATION TECHNOLOGY - CMSD (Continued)

1006433125

Affiliation State: Not reported
Affiliation Country: Not reported
Affiliation Zip: Not reported
Affiliation Phone: Not reported

Affiliation Type Desc: Legal Owner
Entity Name: BAE SYSTEMS SAN DIEGO SHIP REPAIR
Entity Title: Not reported
Affiliation Address: PO Box 13308
Affiliation City: San Diego
Affiliation State: CA
Affiliation Country: United States
Affiliation Zip: 92170
Affiliation Phone: (619) 238-1000

Affiliation Type Desc: Operator
Entity Name: BAE SYSTEMS SAN DIEGO SHIP REPAIR
Entity Title: Not reported
Affiliation Address: Not reported
Affiliation City: Not reported
Affiliation State: Not reported
Affiliation Country: Not reported
Affiliation Zip: Not reported
Affiliation Phone: (619) 238-1000

Affiliation Type Desc: Facility Mailing Address
Entity Name: Mailing Address
Entity Title: Not reported
Affiliation Address: PO Box 13308
Affiliation City: San Diego
Affiliation State: CA
Affiliation Country: Not reported
Affiliation Zip: 92170
Affiliation Phone: Not reported

Affiliation Type Desc: Parent Corporation
Entity Name: BAE Systems at Huntington Ingalls Industries San Diego Ship Yard
Entity Title: Not reported
Affiliation Address: Not reported
Affiliation City: Not reported
Affiliation State: Not reported
Affiliation Country: Not reported
Affiliation Zip: Not reported
Affiliation Phone: Not reported

Affiliation Type Desc: Environmental Contact
Entity Name: Lydia Pellecer
Entity Title: Not reported
Affiliation Address: PO Box 13308
Affiliation City: San Diego
Affiliation State: CA
Affiliation Country: Not reported
Affiliation Zip: 92170
Affiliation Phone: Not reported

Affiliation Type Desc: Identification Signer
Entity Name: Lydia Pellecer

Map ID
 Direction
 Distance
 Elevation

MAP FINDINGS

Site

Database(s)

EDR ID Number
 EPA ID Number

GENERAL DYNAMICS INFORMATION TECHNOLOGY - CMSD (Continued)

1006433125

Entity Title: Environmental Manager
 Affiliation Address: Not reported
 Affiliation City: Not reported
 Affiliation State: Not reported
 Affiliation Country: Not reported
 Affiliation Zip: Not reported
 Affiliation Phone: Not reported

Name: FORMER UNOCAL PIPELINE
 Address: 1995 BAY FRONT
 City,State,Zip: SAN DIEGO, CA 92113
 Site ID: 188024
 CERS ID: T0608163896
 CERS Description: Cleanup Program Site

Affiliation:
 Affiliation Type Desc: Local Agency Caseworker
 Entity Name: JAMES CLAY - SAN DIEGO COUNTY LOP
 Entity Title: Not reported
 Affiliation Address: P.O. Box 129261
 Affiliation City: San Diego
 Affiliation State: CA
 Affiliation Country: Not reported
 Affiliation Zip: Not reported
 Affiliation Phone: Not reported

**AD202
 West
 1/4-1/2
 0.435 mi.
 2297 ft.**

**CONTINENTAL MARITIME
 1995 BAY FRONT
 SAN DIEGO, CA 92113
 Site 4 of 4 in cluster AD**

**CA ENVIROSTOR S104746413
 CA CPS-SLIC N/A
 CA San Diego Co. HMMD
 CA CHMIRS
 CA HIST CORTESE
 CA CIWQS**

**Relative:
 Lower
 Actual:
 23 ft.**

ENVIROSTOR:
 Name: CONTINENTAL MARITIME OF SAN DIEGO, INC.
 Address: 1995 BAY FRONT STREET
 City,State,Zip: SAN DIEGO, CA 92113
 Facility ID: 71002826
 Status: Inactive - Needs Evaluation
 Status Date: Not reported
 Site Code: Not reported
 Site Type: Tiered Permit
 Site Type Detailed: Tiered Permit
 Acres: Not reported
 NPL: NO
 Regulatory Agencies: NONE SPECIFIED
 Lead Agency: NONE SPECIFIED
 Program Manager: Not reported
 Supervisor: Not reported
 Division Branch: Cleanup Cypress
 Assembly: 80
 Senate: 40
 Special Program: Not reported
 Restricted Use: NO
 Site Mgmt Req: NONE SPECIFIED
 Funding: Not reported

Map ID
Direction
Distance
Elevation

MAP FINDINGS

Site

Database(s)

EDR ID Number
EPA ID Number

CONTINENTAL MARITIME (Continued)

S104746413

Latitude: 32.69567
Longitude: -117.1467
APN: NONE SPECIFIED
Past Use: NONE SPECIFIED
Potential COC: NONE SPECIFIED
Confirmed COC: NONE SPECIFIED
Potential Description: NONE SPECIFIED
Alias Name: CAD981418395
Alias Type: EPA Identification Number
Alias Name: 110000781501
Alias Type: EPA (FRS #)
Alias Name: 71002826
Alias Type: Envirostor ID Number

Completed Info:

Completed Area Name: Not reported
Completed Sub Area Name: Not reported
Completed Document Type: Not reported
Completed Date: Not reported
Comments: Not reported

Future Area Name: Not reported
Future Sub Area Name: Not reported
Future Document Type: Not reported
Future Due Date: Not reported
Schedule Area Name: Not reported
Schedule Sub Area Name: Not reported
Schedule Document Type: Not reported
Schedule Due Date: Not reported
Schedule Revised Date: Not reported

CPS-SLIC:

Name: CITY OF SAN DIEGO PIPELINE JOB 525
Address: 1995 BAY FRONT ST
City,State,Zip: SAN DIEGO, CA 92113
Region: STATE
Facility Status: Completed - Case Closed
Status Date: 07/16/2013
Global Id: T0608190985
Lead Agency: SAN DIEGO COUNTY LOP
Lead Agency Case Number: H02857-001
Latitude: 32.69446
Longitude: -117.144739
Case Type: Cleanup Program Site
Case Worker: SW
Local Agency: SAN DIEGO COUNTY LOP
RB Case Number: Not reported
File Location: Local Agency
Potential Media Affected: Soil
Potential Contaminants of Concern: Gasoline
Site History: Not reported

[Click here to access the California GeoTracker records for this facility:](#)

HMMD SAN DIEGO:

Name: CORROSION ENGN G SVC, INC.
Address: 1995 BAY FRONT ST

Map ID
Direction
Distance
Elevation

MAP FINDINGS

Site

Database(s)

EDR ID Number
EPA ID Number

CONTINENTAL MARITIME (Continued)

S104746413

City,State,Zip: SAN DIEGO, CA 92113
Permit Number: 106677
Business Type: 6HK70
EPA Id Number: CAL000196534
APN: 538-660-43-00
Last HMMD Inspection: 12/17/1999
Facility Telephone: 858-514-1280
Permit Status: INAC
Permit Expiration: 03/31/2002
Date Last Updated: 11/02/2012
Facility Owner: OWENS O'BRIAN
Facility Mailing Address: 3635 RUFFIN RD
Facility Mailing City: SAN DIEGO
Facility Mailing State: CA
Facility Mailing Zip: 92123-
UST Owner: Not reported
Handle Regulated Hazmat: Not reported
Own Or Operate UST: Not reported
Subject To APSA: Not reported
Generate Haz Waste: Y
Treat Haz Waste: Not reported
Generate Medical Waste: Not reported

CHMIRS:

Name: Not reported
Address: 1995 BAY FRONT
City,State,Zip: SAN DIEGO, CA
OES Incident Number: 8-1243
OES notification: 03/12/1998
OES Date: Not reported
OES Time: Not reported
Date Completed: Not reported
Property Use: Not reported
Agency Id Number: Not reported
Agency Incident Number: Not reported
Time Notified: Not reported
Time Completed: Not reported
Surrounding Area: Not reported
Estimated Temperature: Not reported
Property Management: Not reported
More Than Two Substances Involved?: Not reported
Resp Agncy Personel # Of Decontaminated: Not reported
Responding Agency Personel # Of Injuries: Not reported
Responding Agency Personel # Of Fatalities: Not reported
Others Number Of Decontaminated: Not reported
Others Number Of Injuries: Not reported
Others Number Of Fatalities: Not reported
Vehicle Make/year: Not reported
Vehicle License Number: Not reported
Vehicle State: Not reported
Vehicle Id Number: Not reported
CA DOT PUC/ICC Number: Not reported
Company Name: Not reported
Reporting Officer Name/ID: Not reported
Report Date: Not reported
Facility Telephone: Not reported
Waterway Involved: No

Map ID
 Direction
 Distance
 Elevation

MAP FINDINGS

Site

Database(s)

EDR ID Number
 EPA ID Number

CONTINENTAL MARITIME (Continued)

S104746413

| | |
|------------------------|--|
| Waterway: | Not reported |
| Spill Site: | Not reported |
| Cleanup By: | Unknown |
| Containment: | Not reported |
| What Happened: | Not reported |
| Type: | Not reported |
| Measure: | Not reported |
| Other: | Not reported |
| Date/Time: | Not reported |
| Year: | 1998 |
| Agency: | USCG-MSO San Diego |
| Incident Date: | 3/12/199812:00:00 AM |
| Admin Agency: | San Diego County Health Services Dept. |
| Amount: | Not reported |
| Contained: | No |
| Site Type: | Road |
| E Date: | Not reported |
| Substance: | Hydraulic Fluid |
| Gallons: | 10-20 |
| Unknown: | 0 |
| Substance #2: | Not reported |
| Substance #3: | Not reported |
| Evacuations: | 0 |
| Number of Injuries: | 0 |
| Number of Fatalities: | 0 |
| #1 Pipeline: | Not reported |
| #2 Pipeline: | Not reported |
| #3 Pipeline: | Not reported |
| #1 Vessel >= 300 Tons: | Not reported |
| #2 Vessel >= 300 Tons: | Not reported |
| #3 Vessel >= 300 Tons: | Not reported |
| Evacs: | Not reported |
| Injuries: | Not reported |
| Fatals: | Not reported |
| Comments: | Not reported |
| Description: | CalTrans vehicle sprewed fluid from overpass onto approximatly 70 vehicles parked below belonging to employees of Continental Maritime. CalTrans appraently not doing clean-up to vehicles; Russel McCarthy from Continental Maritime (619)234-8851 X--531 called USCG to report the following after calling both Caltrans & RWQCB-9 and getting either no response or incorrect response. Someone RWQ??? told him to take the vehicles to a carwash. Not reported |

HIST CORTESE:

| | |
|-----------------------|----------------------|
| edr_fname: | CONTINENTAL MARITIME |
| edr_fadd1: | 1995 BAY FRONT |
| City,State,Zip: | SAN DIEGO, CA 92113 |
| Region: | CORTESE |
| Facility County Code: | 37 |
| Reg By: | LTNKA |
| Reg Id: | 9UT2467 |

| | |
|------------|---------------------------|
| edr_fname: | CONTINENTAL MARITIME OF S |
| edr_fadd1: | 1995 BAY FRONT |

Map ID
 Direction
 Distance
 Elevation

MAP FINDINGS

Site

Database(s)

EDR ID Number
 EPA ID Number

CONTINENTAL MARITIME (Continued)

S104746413

City,State,Zip: SAN DIEGO, CA 92113
 Region: CORTESE
 Facility County Code: 37
 Reg By: LTNKA
 Reg Id: 9UT2996

edr_fname: CONTINENTAL MARITIME OF S
 edr_fadd1: 1995 BAY FRONT
 City,State,Zip: SAN DIEGO, CA 92113
 Region: CORTESE
 Facility County Code: 37
 Reg By: LTNKA
 Reg Id: 9UT138

CIWQS:

Name: CONTINENTAL MARITIME
 Address: 1995 BAY FRONT ST
 City,State,Zip: SAN DIEGO, CA 92113
 Agency: Continental Maritime
 Agency Address: 1995 Bay Front St, San Diego, CA 92113
 Place/Project Type: Industrial - Ship Building and Repairing
 SIC/NAICS: 3731
 Region: 9
 Program: INDSTW
 Regulatory Measure Status: Terminated
 Regulatory Measure Type: Storm water industrial
 Order Number: 2014-0057-DWQ
 WDID: 9 37I005364
 NPDES Number: CAS000001
 Adoption Date: 01/01/1900
 Effective Date: 04/07/1992
 Termination Date: 07/27/2000
 Expiration/Review Date: 01/01/1900
 Design Flow: Not reported
 Major/Minor: Not reported
 Complexity: Not reported
 TTWQ: Not reported
 Enforcement Actions within 5 years: 0
 Violations within 5 years: 0
 Latitude: 32.69446
 Longitude: -117.14474

203
WNW
1/4-1/2
0.438 mi.
2313 ft.

JOHNSON TRUCK REPAIR & PAINT
1931 NEWTON AV
SAN DIEGO, CA 92113

CA SAN DIEGO CO. SAM
CA CPS-SLIC
CA San Diego Co. HMMD
CA CERS

S104745875
N/A

Relative:
Lower
Actual:
46 ft.

SAN DIEGO CO. SAM:
 Name: JOHNSON TRUCK REPAIR & PAINT
 Address: 1931 NEWTON AV
 City,State,Zip: SAN DIEGO, CA 92113
 Case Number: H04173-001
 Agency: DEH Site Assessment & Mitigation
Funding: Non Billable
 Facility Type: Complaint
 Facility Status: Preliminary Assessment

Map ID
Direction
Distance
Elevation

MAP FINDINGS

Site

Database(s)

EDR ID Number
EPA ID Number

JOHNSON TRUCK REPAIR & PAINT (Continued)

S104745875

Date: 1/13/1994
Date Began: 12/14/1987

CPS-SLIC:

Name: JOHNSON TRUCK REPAIR & PAINT
Address: 1931 NEWTON AV
City,State,Zip: SAN DIEGO, CA 92113
Region: STATE
Facility Status: Completed - Case Closed
Status Date: 06/21/2012
Global Id: T0608164552
Lead Agency: SAN DIEGO COUNTY LOP
Lead Agency Case Number: H04173-001
Latitude: 32.699183307052
Longitude: -117.145159974478
Case Type: Cleanup Program Site
Case Worker: VAP
Local Agency: SAN DIEGO COUNTY LOP
RB Case Number: Not reported
File Location: Local Agency
Potential Media Affected: Not reported
Potential Contaminants of Concern: Not reported
Site History: Please refer to "Site Maps/Documents" tab for Closure Information

[Click here to access the California GeoTracker records for this facility:](#)

HMMD SAN DIEGO:

Name: JOHNSON TRUCK REPAIR & PAINT
Address: 1931 NEWTON AV
City,State,Zip: SAN DIEGO, CA 92113
Permit Number: 104173
Business Type: Not reported
EPA Id Number: Not reported
APN: 538-671-02-00
Last HMMD Inspection: Not reported
Facility Telephone: Not reported
Permit Status: INAC
Permit Expiration: Not reported
Date Last Updated: 11/02/2012
Facility Owner: JOHNSON TRUCK REPAIR
Facility Mailing Address: 3611 PRINCE ST
Facility Mailing City: ESCONDIDO
Facility Mailing State: CA
Facility Mailing Zip: 92025-
UST Owner: Not reported
Handle Regulated Hazmat: Not reported
Own Or Operate UST: Not reported
Subject To APSA: Not reported
Generate Haz Waste: Not reported
Treat Haz Waste: Not reported
Generate Medical Waste: Not reported

CERS:

Name: JOHNSON TRUCK REPAIR & PAINT
Address: 1931 NEWTON AV
City,State,Zip: SAN DIEGO, CA 92113

Map ID
 Direction
 Distance
 Elevation

MAP FINDINGS

Database(s) EDR ID Number
 EPA ID Number

JOHNSON TRUCK REPAIR & PAINT (Continued)

S104745875

Site ID: 219003
 CERS ID: T0608164552
 CERS Description: Cleanup Program Site

Affiliation:
 Affiliation Type Desc: Local Agency Caseworker
 Entity Name: SCOTT WELDON - SAN DIEGO COUNTY LOP
 Entity Title: Not reported
 Affiliation Address: P.O. Box 129261
 Affiliation City: San Diego
 Affiliation State: CA
 Affiliation Country: Not reported
 Affiliation Zip: Not reported
 Affiliation Phone: Not reported

Affiliation Type Desc: Local Agency Caseworker
 Entity Name: Voluntary Assistance Program (VAP) - SAN DIEGO COUNTY LOP
 Entity Title: Not reported
 Affiliation Address: P.O. Box 129261
 Affiliation City: SAN DIEGO
 Affiliation State: CA
 Affiliation Country: Not reported
 Affiliation Zip: Not reported
 Affiliation Phone: Not reported

204 **SOUTHWEST MARINE INC** **CA SAN DIEGO CO. SAM** **S108407254**
SW **1427 W SAMPSON ST** **N/A**
1/4-1/2 **SAN DIEGO, CA 92113**

0.444 mi.
2343 ft.

Relative: SAN DIEGO CO. SAM:
Lower Name: SOUTHWEST MARINE INC
 Address: 1427 W SAMPSON ST
Actual: City,State,Zip: SAN DIEGO, CA 92113
11 ft. Case Number: H09689-003
 Agency: CA Regional Water Quality Control Board
Funding: **Non Billable**
 Facility Type: Complaint
 Facility Status: Remedial Investigation
 Date: 11/2/2009
 Date Began: 9/11/2002

205 **30TH AND NATIONAL** **CA CPS-SLIC** **S116290487**
East **931 SOUTH 30TH STREET** **CA CERS** **N/A**
1/4-1/2 **SAN DIEGO, CA 92113**

0.445 mi.
2347 ft.

Relative: CPS-SLIC:
Higher Name: 30TH AND NATIONAL
 Address: 931 SOUTH 30TH STREET
Actual: City,State,Zip: SAN DIEGO, CA 92113
78 ft. Region: STATE
Facility Status: **Completed - Case Closed**
 Status Date: 08/07/2014

Map ID
 Direction
 Distance
 Elevation

MAP FINDINGS

Site

Database(s)

EDR ID Number
 EPA ID Number

30TH AND NATIONAL (Continued)

S116290487

Global Id: T10000005574
 Lead Agency: SAN DIEGO COUNTY LOP
 Lead Agency Case Number: DEH2014-LSAM-000222
 Latitude: 32.6962372313328
 Longitude: -117.129216084656
 Case Type: Cleanup Program Site
 Case Worker: CB
 Local Agency: SAN DIEGO COUNTY LOP
 RB Case Number: Not reported
 File Location: Local Agency
 Potential Media Affected: Not reported
 Potential Contaminants of Concern: Not reported
 Site History: Refer to "Site Maps/Documents" tab for Closure Letter

Click here to access the California GeoTracker records for this facility:

CERS:

Name: 30TH AND NATIONAL
 Address: 931 SOUTH 30TH STREET
 City,State,Zip: SAN DIEGO, CA 92113
 Site ID: 217257
 CERS ID: T10000005574
 CERS Description: Cleanup Program Site

Affiliation:

Affiliation Type Desc: Local Agency Caseworker
 Entity Name: CRAIG BURNETT - SAN DIEGO COUNTY LOP
 Entity Title: Not reported
 Affiliation Address: P.O. Box 129261
 Affiliation City: SAN DIEGO
 Affiliation State: CA
 Affiliation Country: Not reported
 Affiliation Zip: Not reported
 Affiliation Phone: 8585056978

**206
 WNW
 1/4-1/2
 0.456 mi.
 2406 ft.
 Relative:
 Lower
 Actual:
 38 ft.**

**PPL KNEPP TRUCKING
 2001 MAIN ST
 SAN DIEGO, CA 92113**

**CA LUST S102434817
 CA SAN DIEGO CO. SAM N/A
 CA San Diego Co. HMMD
 CA SWEEPS UST
 CA Cortese
 CA HIST CORTESE
 CA SAN DIEGO CO LOP
 CA CERS**

LUST:

Name: PPL KNEPP TRUCKING
 Address: 2001 MAIN ST
 City,State,Zip: SAN DIEGO, CA 921132216
 Lead Agency: SAN DIEGO COUNTY LOP
 Case Type: LUST Cleanup Site
 Geo Track: http://geotracker.waterboards.ca.gov/profile_report.asp?global_id=T0607303107
 Global Id: T0607303107
 Latitude: 32.6976361403006
 Longitude: -117.144977590872
 Status: Completed - Case Closed
 Status Date: 06/16/1994
 Case Worker: KH

Map ID
Direction
Distance
Elevation

MAP FINDINGS

Site

Database(s)

EDR ID Number
EPA ID Number

PPL KNEPP TRUCKING (Continued)

S102434817

RB Case Number: 9UT862
Local Agency: SAN DIEGO COUNTY LOP
File Location: Local Agency
Local Case Number: H21282-001
Potential Media Affect: Not reported
Potential Contaminants of Concern: Not reported
Site History: Not reported

LUST:

Global Id: T0607303107
Contact Type: Local Agency Caseworker
Contact Name: KEVIN HEATON
Organization Name: SAN DIEGO COUNTY LOP
Address: P.O. Box 129261
City: San Diego
Email: kevin.heaton@sdcounty.ca.gov
Phone Number: Not reported

LUST:

Global Id: T0607303107
Action Type: ENFORCEMENT
Date: 12/23/1987
Action: Notice of Responsibility

LUST:

Global Id: T0607303107
Status: Open - Case Begin Date
Status Date: 12/23/1987

Global Id: T0607303107
Status: Completed - Case Closed
Status Date: 06/16/1994

LUST REG 9:

Region: 9
Status: Case Closed
Case Number: 9UT862
Local Case: H21282-001
Substance: Gasoline
Qty Leaked: Not reported
Abate Method: Not reported
Local Agency: San Diego
How Found: Tank Closure
How Stopped: Remove Contents
Source: Piping
Cause: Unknown
Lead Agency: Local Agency
Case Type: Other ground water affected
Date Found: 12/17/1987
Date Stopped: 12/17/1987
Confirm Date: 12/17/1987
Submit Workplan: Not reported
Prelim Assess: 12/23/1987
Desc Pollution: Not reported
Remed Plan: / /

Map ID
Direction
Distance
Elevation

MAP FINDINGS

Site

Database(s)

EDR ID Number
EPA ID Number

PPL KNEPP TRUCKING (Continued)

S102434817

Remed Action: Not reported
Began Monitor: Not reported
Release Date: 12/21/1987
Enforce Date: Not reported
Closed Date: 6/16/94
Enforce Type: Not reported
Pilot Program: LOP
Basin Number: 908.22
GW Depth: 26'
Beneficial Use: No Beneficial groundwater use
NPDES Number: Not reported
Priority: 2B
File Dispn: File discarded, case closed
Interim Remedial Actions: Yes
Cleanup and Abatement order Number: Not reported
Waste Discharge Requirement Number: Not reported

SAN DIEGO CO. SAM:

Name: PPL KNEPP TRUCKING
Address: 2001 MAIN ST
City,State,Zip: SAN DIEGO, CA 921132216
Case Number: H21282-001
Agency: DEH Site Assessment & Mitigation
Funding: LOP - Federal Fund
Facility Type: Soils Only
Facility Status: Closed Case
Date: 6/16/1994
Date Began: 12/17/1987

HMMD SAN DIEGO:

Name: PPL KNEPP TRUCKING
Address: 2001 MAIN ST
City,State,Zip: SAN DIEGO, CA 92113
Permit Number: 121282
Business Type: Not reported
EPA Id Number: Not reported
APN: 538-672-04-00
Last HMMD Inspection: Not reported
Facility Telephone: Not reported
Permit Status: INAC
Permit Expiration: Not reported
Date Last Updated: 11/02/2012
Facility Owner: Not reported
Facility Mailing Address: Not reported
Facility Mailing City: Not reported
Facility Mailing State: Not reported
Facility Mailing Zip: Not reported
UST Owner: BIG BEAR SUPER MARKET NO. 3
Handle Regulated Hazmat: Not reported
Own Or Operate UST: Not reported
Subject To APSA: Not reported
Generate Haz Waste: Not reported
Treat Haz Waste: Not reported
Generate Medical Waste: Not reported

UST:

UST Name: UNDERGROUND TANK 121282 T001

Map ID
Direction
Distance
Elevation

MAP FINDINGS

Site

Database(s)

EDR ID Number
EPA ID Number

PPL KNEPP TRUCKING (Continued)

S102434817

Last Update: 2012-11-02 14:17:38
Permit Number: 121282
Tank Type: UNKNOWN
Additional Id: #2
Capacity Gallons: 550
UST Contents: REGULAR UNLEADED
Other Content Info: REGULAR UNLEADED
Reg Status: REMOVED
Remove Close Date: 1987-12-17 00:00:00
Year Installed: Not reported
Pipe Type: Not reported
Delivery System: Not reported
Monitor Code: 24
UST Monitor Method: VISUAL MONITORING: DAILY (MINIMUM) LOG OF INSPECTIONS

UST Name: UNDERGROUND TANK 121282 T002
Last Update: 2012-11-02 14:17:38
Permit Number: 121282
Tank Type: UNKNOWN
Additional Id: #1
Capacity Gallons: 8000
UST Contents: DIESEL
Other Content Info: DIESEL
Reg Status: REMOVED
Remove Close Date: 1987-12-17 00:00:00
Year Installed: Not reported
Pipe Type: Not reported
Delivery System: Not reported
Monitor Code: 24
UST Monitor Method: VISUAL MONITORING: DAILY (MINIMUM) LOG OF INSPECTIONS

Name: LOOMIS ARMORED INC
Address: 2001 MAIN ST
City,State,Zip: SAN DIEGO, CA 92113
Permit Number: 123030
Business Type: 6HK20
EPA Id Number: Not reported
APN: 538-670-12-00
Last HMMD Inspection: 04/04/1990
Facility Telephone: Not reported
Permit Status: INAC
Permit Expiration: 04/04/1990
Date Last Updated: 11/02/2012
Facility Owner: Not reported
Facility Mailing Address: Not reported
Facility Mailing City: Not reported
Facility Mailing State: Not reported
Facility Mailing Zip: Not reported
UST Owner: Not reported
Handle Regulated Hazmat: Not reported
Own Or Operate UST: Not reported
Subject To APSA: Not reported
Generate Haz Waste: Y
Treat Haz Waste: Not reported
Generate Medical Waste: Not reported

Map ID
Direction
Distance
Elevation

MAP FINDINGS

Site

Database(s)

EDR ID Number
EPA ID Number

PPL KNEPP TRUCKING (Continued)

S102434817

Name: LXPRESS A&D INC
Address: 2001 MAIN ST
City,State,Zip: SAN DIEGO, CA 92113
Permit Number: 123031
Business Type: 6HK20
EPA Id Number: Not reported
APN: 538-670-12-00
Last HMMD Inspection: Not reported
Facility Telephone: Not reported
Permit Status: INAC
Permit Expiration: 03/31/2002
Date Last Updated: 11/02/2012
Facility Owner: Not reported
Facility Mailing Address: Not reported
Facility Mailing City: Not reported
Facility Mailing State: Not reported
Facility Mailing Zip: Not reported
UST Owner: Not reported
Handle Regulated Hazmat: Not reported
Own Or Operate UST: Not reported
Subject To APSA: Not reported
Generate Haz Waste: Not reported
Treat Haz Waste: Not reported
Generate Medical Waste: Not reported

SWEEPS UST:

Name: PPL KNEPP TRUCKING
Address: 2001 MAIN ST
City: SAN DIEGO
Status: Active
Comp Number: 21282
Number: 9
Board Of Equalization: Not reported
Referral Date: Not reported
Action Date: 06-26-92
Created Date: 02-29-88
Owner Tank Id: Not reported
SWRCB Tank Id: Not reported
Tank Status: Not reported
Capacity: Not reported
Active Date: Not reported
Tank Use: Not reported
STG: Not reported
Content: Not reported
Number Of Tanks: Not reported

Name: PPL KNEPP TRUCKING
Address: 2001 MAIN ST
City: SAN DIEGO
Status: Not reported
Comp Number: 21282
Number: Not reported
Board Of Equalization: Not reported
Referral Date: Not reported
Action Date: Not reported
Created Date: Not reported
Owner Tank Id: Not reported

Map ID
Direction
Distance
Elevation

MAP FINDINGS

Site

Database(s)

EDR ID Number
EPA ID Number

PPL KNEPP TRUCKING (Continued)

S102434817

SWRCB Tank Id: 37-000-021282-000001
Tank Status: Not reported
Capacity: 550
Active Date: Not reported
Tank Use: M.V. FUEL
STG: PRODUCT
Content: REG UNLEADED
Number Of Tanks: 2

Name: PPL KNEPP TRUCKING
Address: 2001 MAIN ST
City: SAN DIEGO
Status: Not reported
Comp Number: 21282
Number: Not reported
Board Of Equalization: Not reported
Referral Date: Not reported
Action Date: Not reported
Created Date: Not reported
Owner Tank Id: Not reported
SWRCB Tank Id: 37-000-021282-000002
Tank Status: Not reported
Capacity: 8000
Active Date: Not reported
Tank Use: M.V. FUEL
STG: PRODUCT
Content: OTHER
Number Of Tanks: Not reported

CORTESE:

Name: PPL KNEPP TRUCKING
Address: 2001 MAIN ST
City,State,Zip: SAN DIEGO, CA 921132216
Region: CORTESE
Envirostor Id: Not reported
Global ID: T0607303107
Site/Facility Type: LUST CLEANUP SITE
Cleanup Status: COMPLETED - CASE CLOSED
Status Date: Not reported
Site Code: Not reported
Latitude: Not reported
Longitude: Not reported
Owner: Not reported
Enf Type: Not reported
Swat R: Not reported
Flag: active
Order No: Not reported
Waste Discharge System No: Not reported
Effective Date: Not reported
Region 2: Not reported
WID Id: Not reported
Solid Waste Id No: Not reported
Waste Management Uit Name: Not reported
File Name: Active Open

HIST CORTESE:

Map ID
Direction
Distance
Elevation

MAP FINDINGS

Site

Database(s)

EDR ID Number
EPA ID Number

PPL KNEPP TRUCKING (Continued)

S102434817

edr_fname: P&L KNEPP TRUCKING
edr_fadd1: 2001 MAIN
City,State,Zip: SAN DIEGO, CA 92101
Region: CORTESE
Facility County Code: 37
Reg By: LTNKA
Reg Id: 9UT862

SAN DIEGO CO LOP:

Name: PPL KNEPP TRUCKING
Address: 2001 MAIN ST
City,State,Zip: SAN DIEGO, CA 92113
Record ID: DEH1987-LSAM-H21282-001
Record Status: Completed
Opened Date: 12/17/1987
Parcel Number: 538-672-04-00
Case Type: LOP - Local Oversight Program
Historical Name: P & L KNEPP TRUCKING
SWRCB Global ID: T0607303107
Funding: F - LOP Federal Fund
Lead Agency: DEH/SAM
Lead Agency Date: 12/23/1987
Census Tract: 50.00
Community: San Diego
Jurisdiction: SAN DIEGO
Watershed Basin Number: 908.22
Water Purveyor: SAN DIEGO
Fire Agency: SAN DIEGO
Latitude: 32.6977563
Longitude: -117.1437967
X MapCoord: 6286640.704
Y MapCoord: 1834877.628

CERS:

Name: PPL KNEPP TRUCKING
Address: 2001 MAIN ST
City,State,Zip: SAN DIEGO, CA 921132216
Site ID: 260454
CERS ID: T0607303107
CERS Description: Leaking Underground Storage Tank Cleanup Site

Affiliation:

Affiliation Type Desc: Local Agency Caseworker
Entity Name: KEVIN HEATON - SAN DIEGO COUNTY LOP
Entity Title: Not reported
Affiliation Address: P.O. Box 129261
Affiliation City: San Diego
Affiliation State: CA
Affiliation Country: Not reported
Affiliation Zip: Not reported
Affiliation Phone: Not reported

Map ID
Direction
Distance
Elevation

MAP FINDINGS

Site

Database(s)

EDR ID Number
EPA ID Number

AE207
West
1/4-1/2
0.466 mi.
2459 ft.
KELCO
2025 HARBOR DR
SAN DIEGO, CA 92113
Site 1 of 3 in cluster AE

CA CPS-SLIC
CA CHMIRS
CA NPDES
CA CIWQS
CA CERS
S105658525
N/A

Relative:
Lower

CPS-SLIC:
Name: KELCO
Address: 2025 HARBOR DR
City,State,Zip: SAN DIEGO, CA 921132213
Region: STATE
Facility Status: Completed - Case Closed
Status Date: 12/31/2001
Global Id: T0608121886
Lead Agency: SAN DIEGO COUNTY LOP
Lead Agency Case Number: H38979-001
Latitude: 32.6960983385402
Longitude: -117.146061124485
Case Type: Cleanup Program Site
Case Worker: Not reported
Local Agency: Not reported
RB Case Number: Not reported
File Location: Local Agency
Potential Media Affected: Soil
Potential Contaminants of Concern: Diesel
Site History: Not reported

[Click here to access the California GeoTracker records for this facility:](#)

Name: KELCO
Address: 2025 HARBOR DR
City,State,Zip: SAN DIEGO, CA 92113-221
Region: STATE
Facility Status: Completed - Case Closed
Status Date: 03/06/2008
Global Id: SLT19724600
Lead Agency: SAN DIEGO COUNTY LOP
Lead Agency Case Number: H38979-003
Latitude: 32.6962500225762
Longitude: -117.14576071773
Case Type: Cleanup Program Site
Case Worker: Not reported
Local Agency: Not reported
RB Case Number: Not reported
File Location: Local Agency
Potential Media Affected: Not reported
Potential Contaminants of Concern: Not reported
Site History: Not reported

[Click here to access the California GeoTracker records for this facility:](#)

Name: KELCO
Address: 2025 HARBOR DR
City,State,Zip: SAN DIEGO, CA 921132213
Region: STATE
Facility Status: Completed - Case Closed
Status Date: 07/01/2008
Global Id: T0608116327
Lead Agency: SAN DIEGO COUNTY LOP

Map ID
Direction
Distance
Elevation

MAP FINDINGS

Site

Database(s)

EDR ID Number
EPA ID Number

KELCO (Continued)

S105658525

Lead Agency Case Number: H38979-002
Latitude: 32.6963439221015
Longitude: -117.146095457546
Case Type: Cleanup Program Site
Case Worker: Not reported
Local Agency: Not reported
RB Case Number: Not reported
File Location: Local Agency
Potential Media Affected: Soil
Potential Contaminants of Concern: Alcohols
Site History: Not reported

[Click here to access the California GeoTracker records for this facility:](#)

CHMIRS:

Name: Not reported
Address: 2025 EAST HARBOR DRIVE
City,State,Zip: SAN DIEGO, CA 92113
OES Incident Number: 9-5404
OES notification: 12/23/1999
OES Date: Not reported
OES Time: Not reported
Date Completed: Not reported
Property Use: Not reported
Agency Id Number: Not reported
Agency Incident Number: Not reported
Time Notified: Not reported
Time Completed: Not reported
Surrounding Area: Not reported
Estimated Temperature: Not reported
Property Management: Not reported
More Than Two Substances Involved?: Not reported
Resp Agncy Personel # Of Decontaminated: Not reported
Responding Agency Personel # Of Injuries: Not reported
Responding Agency Personel # Of Fatalities: Not reported
Others Number Of Decontaminated: Not reported
Others Number Of Injuries: Not reported
Others Number Of Fatalities: Not reported
Vehicle Make/year: Not reported
Vehicle License Number: Not reported
Vehicle State: Not reported
Vehicle Id Number: Not reported
CA DOT PUC/ICC Number: Not reported
Company Name: Not reported
Reporting Officer Name/ID: Not reported
Report Date: Not reported
Facility Telephone: Not reported
Waterway Involved: Yes
Waterway: San Diego Bay
Spill Site: Not reported
Cleanup By: Reporting Party
Containment: Not reported
What Happened: Not reported
Type: Not reported
Measure: Not reported
Other: Not reported
Date/Time: Not reported

Map ID
Direction
Distance
Elevation

MAP FINDINGS

Site

Database(s)

EDR ID Number
EPA ID Number

KELCO (Continued)

S105658525

Year: 1999
Agency: Calco Biopolimers
Incident Date: 12/23/1999 12:00:00 AM
Admin Agency: San Diego County Health Services Dept.
Amount: Not reported
Contained: Yes
Site Type: Industrial Plant
E Date: Not reported
Substance: Boiler Condensate
Gallons: 3
Unknown: 0
Substance #2: Not reported
Substance #3: Not reported
Evacuations: 0
Number of Injuries: 0
Number of Fatalities: 0
#1 Pipeline: Not reported
#2 Pipeline: Not reported
#3 Pipeline: Not reported
#1 Vessel >= 300 Tons: Not reported
#2 Vessel >= 300 Tons: Not reported
#3 Vessel >= 300 Tons: Not reported
Evacs: Not reported
Injuries: Not reported
Fataals: Not reported
Comments: Not reported
Description: Power failure

NPDES:

Name: CP KELCO
Address: 2025 HARBOR DR
City,State,Zip: SAN DIEGO, CA 92113
Facility Status: Not reported
NPDES Number: Not reported
Region: Not reported
Agency Number: Not reported
Regulatory Measure ID: Not reported
Place ID: Not reported
Order Number: Not reported
WDID: 9 371016160
Regulatory Measure Type: Industrial
Program Type: Not reported
Adoption Date Of Regulatory Measure: Not reported
Effective Date Of Regulatory Measure: Not reported
Termination Date Of Regulatory Measure: Not reported
Expiration Date Of Regulatory Measure: Not reported
Discharge Address: Not reported
Discharge Name: Not reported
Discharge City: Not reported
Discharge State: Not reported
Discharge Zip: Not reported
Status: Terminated
Status Date: 04/27/2017
Operator Name: CP Kelco
Operator Address: 2025 Harbor Dr
Operator City: San Diego
Operator State: California

Map ID
Direction
Distance
Elevation

MAP FINDINGS

Site

Database(s)

EDR ID Number
EPA ID Number

KELCO (Continued)

S105658525

Operator Zip: 92113

NPDES as of 03/2018:

NPDES Number: Not reported
Status: Not reported
Agency Number: Not reported
Region: 9
Regulatory Measure ID: 218763
Order Number: Not reported
Regulatory Measure Type: Industrial
Place ID: Not reported
WDID: 9 371016160
Program Type: Not reported
Adoption Date Of Regulatory Measure: Not reported
Effective Date Of Regulatory Measure: Not reported
Expiration Date Of Regulatory Measure: Not reported
Termination Date Of Regulatory Measure: 03/24/2017
Discharge Name: Not reported
Discharge Address: Not reported
Discharge City: Not reported
Discharge State: Not reported
Discharge Zip: Not reported
Received Date: 05/09/2008
Processed Date: 10/24/2000
Status: Terminated
Status Date: 04/27/2017
Place Size: 16
Place Size Unit: Acres
Contact: John Breese
Contact Title: Plant Manager
Contact Phone: 619-595-5012
Contact Phone Ext: 5012
Contact Email: john.breese@cpkelco.com
Operator Name: CP Kelco
Operator Address: 2025 Harbor Dr
Operator City: San Diego
Operator State: California
Operator Zip: 92113
Operator Contact: John Breese
Operator Contact Title: Plant Manager
Operator Contact Phone: 619-595-5012
Operator Contact Phone Ext: 5012
Operator Contact Email: Not reported
Operator Type: Private Business
Developer: Not reported
Developer Address: Not reported
Developer City: Not reported
Developer State: California
Developer Zip: Not reported
Developer Contact: Not reported
Developer Contact Title: Not reported
Constype Linear Utility Ind: Not reported
Emergency Phone: 619-223-1133
Emergency Phone Ext: Not reported
Constype Above Ground Ind: Not reported
Constype Below Ground Ind: Not reported
Constype Cable Line Ind: Not reported
Constype Comm Line Ind: Not reported

Map ID
Direction
Distance
Elevation

MAP FINDINGS

Site

Database(s)

EDR ID Number
EPA ID Number

KELCO (Continued)

S105658525

| | |
|---|-----------------------------|
| Constype Commercial Ind: | Not reported |
| Constype Electrical Line Ind: | Not reported |
| Constype Gas Line Ind: | Not reported |
| Constype Industrial Ind: | Not reported |
| Constype Other Description: | Not reported |
| Constype Other Ind: | Not reported |
| Constype Recons Ind: | Not reported |
| Constype Residential Ind: | Not reported |
| Constype Transport Ind: | Not reported |
| Constype Utility Description: | Not reported |
| Constype Utility Ind: | Not reported |
| Constype Water Sewer Ind: | Not reported |
| Dir Discharge Uswater Ind: | N |
| Receiving Water Name: | San Diego Bay |
| Certifier: | John Breese |
| Certifier Title: | Environmental Manager |
| Certification Date: | 25-JAN-17 |
| Primary Sic: | 2099-Food Preparations, NEC |
| Secondary Sic: | Not reported |
| Tertiary Sic: | Not reported |
| NPDES Number: | CAS000001 |
| Status: | Terminated |
| Agency Number: | 0 |
| Region: | 9 |
| Regulatory Measure ID: | 218763 |
| Order Number: | 97-03-DWQ |
| Regulatory Measure Type: | Enrollee |
| Place ID: | Not reported |
| WDID: | 9 371016160 |
| Program Type: | Industrial |
| Adoption Date Of Regulatory Measure: | Not reported |
| Effective Date Of Regulatory Measure: | 10/24/2000 |
| Expiration Date Of Regulatory Measure: | Not reported |
| Termination Date Of Regulatory Measure: | 03/24/2017 |
| Discharge Name: | CP Kelco |
| Discharge Address: | 2025 Harbor Dr |
| Discharge City: | San Diego |
| Discharge State: | California |
| Discharge Zip: | 92113 |
| Received Date: | Not reported |
| Processed Date: | Not reported |
| Status: | Not reported |
| Status Date: | Not reported |
| Place Size: | Not reported |
| Place Size Unit: | Not reported |
| Contact: | Not reported |
| Contact Title: | Not reported |
| Contact Phone: | Not reported |
| Contact Phone Ext: | Not reported |
| Contact Email: | Not reported |
| Operator Name: | Not reported |
| Operator Address: | Not reported |
| Operator City: | Not reported |
| Operator State: | Not reported |
| Operator Zip: | Not reported |
| Operator Contact: | Not reported |

Map ID
Direction
Distance
Elevation

MAP FINDINGS

Site

Database(s)

EDR ID Number
EPA ID Number

KELCO (Continued)

S105658525

Operator Contact Title: Not reported
Operator Contact Phone: Not reported
Operator Contact Phone Ext: Not reported
Operator Contact Email: Not reported
Operator Type: Not reported
Developer: Not reported
Developer Address: Not reported
Developer City: Not reported
Developer State: Not reported
Developer Zip: Not reported
Developer Contact: Not reported
Developer Contact Title: Not reported
Constype Linear Utility Ind: Not reported
Emergency Phone: Not reported
Emergency Phone Ext: Not reported
Constype Above Ground Ind: Not reported
Constype Below Ground Ind: Not reported
Constype Cable Line Ind: Not reported
Constype Comm Line Ind: Not reported
Constype Commercial Ind: Not reported
Constype Electrical Line Ind: Not reported
Constype Gas Line Ind: Not reported
Constype Industrial Ind: Not reported
Constype Other Description: Not reported
Constype Other Ind: Not reported
Constype Recons Ind: Not reported
Constype Residential Ind: Not reported
Constype Transport Ind: Not reported
Constype Utility Description: Not reported
Constype Utility Ind: Not reported
Constype Water Sewer Ind: Not reported
Dir Discharge Uswater Ind: Not reported
Receiving Water Name: Not reported
Certifier: Not reported
Certifier Title: Not reported
Certification Date: Not reported
Primary Sic: Not reported
Secondary Sic: Not reported
Tertiary Sic: Not reported

Name: CP KELCO
Address: 2025 EAST HARBOR DRIVE
City,State,Zip: SAN DIEGO, CA 92113
Facility Status: Active
NPDES Number: CAS000001
Region: 9
Agency Number: 0
Regulatory Measure ID: 457180
Place ID: Not reported
Order Number: 97-03-DWQ
WDID: 9 371026057
Regulatory Measure Type: Enrollee
Program Type: Industrial
Adoption Date Of Regulatory Measure: Not reported
Effective Date Of Regulatory Measure: 08/28/2015
Termination Date Of Regulatory Measure: Not reported

Map ID
Direction
Distance
Elevation

MAP FINDINGS

Site

Database(s)

EDR ID Number
EPA ID Number

KELCO (Continued)

S105658525

Expiration Date Of Regulatory Measure: Not reported
Discharge Address: 2025 East Harbor Drive
Discharge Name: CP Kelco
Discharge City: San Diego
Discharge State: California
Discharge Zip: 92113
Status: Not reported
Status Date: Not reported
Operator Name: Not reported
Operator Address: Not reported
Operator City: Not reported
Operator State: Not reported
Operator Zip: Not reported

NPDES as of 03/2018:
NPDES Number: CAS000001
Status: Active
Agency Number: 0
Region: 9
Regulatory Measure ID: 457180
Order Number: 97-03-DWQ
Regulatory Measure Type: Enrollee
Place ID: Not reported
WDID: 9 371026057
Program Type: Industrial
Adoption Date Of Regulatory Measure: Not reported
Effective Date Of Regulatory Measure: 08/28/2015
Expiration Date Of Regulatory Measure: Not reported
Termination Date Of Regulatory Measure: Not reported
Discharge Name: CP Kelco
Discharge Address: 2025 East Harbor Drive
Discharge City: San Diego
Discharge State: California
Discharge Zip: 92113
Received Date: Not reported
Processed Date: Not reported
Status: Not reported
Status Date: Not reported
Place Size: Not reported
Place Size Unit: Not reported
Contact: Not reported
Contact Title: Not reported
Contact Phone: Not reported
Contact Phone Ext: Not reported
Contact Email: Not reported
Operator Name: Not reported
Operator Address: Not reported
Operator City: Not reported
Operator State: Not reported
Operator Zip: Not reported
Operator Contact: Not reported
Operator Contact Title: Not reported
Operator Contact Phone: Not reported
Operator Contact Phone Ext: Not reported
Operator Contact Email: Not reported
Operator Type: Not reported
Developer: Not reported
Developer Address: Not reported

Map ID
Direction
Distance
Elevation

MAP FINDINGS

Site

Database(s)

EDR ID Number
EPA ID Number

KELCO (Continued)

S105658525

| | |
|---|--------------|
| Developer City: | Not reported |
| Developer State: | Not reported |
| Developer Zip: | Not reported |
| Developer Contact: | Not reported |
| Developer Contact Title: | Not reported |
| Constype Linear Utility Ind: | Not reported |
| Emergency Phone: | Not reported |
| Emergency Phone Ext: | Not reported |
| Constype Above Ground Ind: | Not reported |
| Constype Below Ground Ind: | Not reported |
| Constype Cable Line Ind: | Not reported |
| Constype Comm Line Ind: | Not reported |
| Constype Commercial Ind: | Not reported |
| Constype Electrical Line Ind: | Not reported |
| Constype Gas Line Ind: | Not reported |
| Constype Industrial Ind: | Not reported |
| Constype Other Description: | Not reported |
| Constype Other Ind: | Not reported |
| Constype Recons Ind: | Not reported |
| Constype Residential Ind: | Not reported |
| Constype Transport Ind: | Not reported |
| Constype Utility Description: | Not reported |
| Constype Utility Ind: | Not reported |
| Constype Water Sewer Ind: | Not reported |
| Dir Discharge Uswater Ind: | Not reported |
| Receiving Water Name: | Not reported |
| Certifier: | Not reported |
| Certifier Title: | Not reported |
| Certification Date: | Not reported |
| Primary Sic: | Not reported |
| Secondary Sic: | Not reported |
| Tertiary Sic: | Not reported |
| NPDES Number: | Not reported |
| Status: | Not reported |
| Agency Number: | Not reported |
| Region: | 9 |
| Regulatory Measure ID: | 457180 |
| Order Number: | Not reported |
| Regulatory Measure Type: | Industrial |
| Place ID: | Not reported |
| WDID: | 9 371026057 |
| Program Type: | Not reported |
| Adoption Date Of Regulatory Measure: | Not reported |
| Effective Date Of Regulatory Measure: | Not reported |
| Expiration Date Of Regulatory Measure: | Not reported |
| Termination Date Of Regulatory Measure: | Not reported |
| Discharge Name: | Not reported |
| Discharge Address: | Not reported |
| Discharge City: | Not reported |
| Discharge State: | Not reported |
| Discharge Zip: | Not reported |
| Received Date: | 06/30/2015 |
| Processed Date: | 08/28/2015 |
| Status: | Active |
| Status Date: | 08/28/2015 |
| Place Size: | 14.9 |

Map ID
Direction
Distance
Elevation

MAP FINDINGS

Site

Database(s)

EDR ID Number
EPA ID Number

KELCO (Continued)

S105658525

| | |
|-------------------------------|-----------------------------|
| Place Size Unit: | Acres |
| Contact: | John Breese |
| Contact Title: | Plant Manager |
| Contact Phone: | 619-595-5012 |
| Contact Phone Ext: | 5012 |
| Contact Email: | john.breese@cpkelco.com |
| Operator Name: | CP Kelco |
| Operator Address: | 2025 East Harbor Drive |
| Operator City: | San Diego |
| Operator State: | California |
| Operator Zip: | 92113 |
| Operator Contact: | John Breese |
| Operator Contact Title: | Plant Manager |
| Operator Contact Phone: | 619-595-5012 |
| Operator Contact Phone Ext: | 5012 |
| Operator Contact Email: | john.breese@cpkelco.com |
| Operator Type: | Private Business |
| Developer: | Not reported |
| Developer Address: | Not reported |
| Developer City: | Not reported |
| Developer State: | California |
| Developer Zip: | Not reported |
| Developer Contact: | Not reported |
| Developer Contact Title: | Not reported |
| Constype Linear Utility Ind: | Not reported |
| Emergency Phone: | Not reported |
| Emergency Phone Ext: | Not reported |
| Constype Above Ground Ind: | Not reported |
| Constype Below Ground Ind: | Not reported |
| Constype Cable Line Ind: | Not reported |
| Constype Comm Line Ind: | Not reported |
| Constype Commercial Ind: | Not reported |
| Constype Electrical Line Ind: | Not reported |
| Constype Gas Line Ind: | Not reported |
| Constype Industrial Ind: | Not reported |
| Constype Other Description: | Not reported |
| Constype Other Ind: | Not reported |
| Constype Recons Ind: | Not reported |
| Constype Residential Ind: | Not reported |
| Constype Transport Ind: | Not reported |
| Constype Utility Description: | Not reported |
| Constype Utility Ind: | Not reported |
| Constype Water Sewer Ind: | Not reported |
| Dir Discharge Uswater Ind: | Y |
| Receiving Water Name: | San Diego Bay |
| Certifier: | John Breese |
| Certifier Title: | Plant Manager |
| Certification Date: | 30-JUN-15 |
| Primary Sic: | 2099-Food Preparations, NEC |
| Secondary Sic: | Not reported |
| Tertiary Sic: | Not reported |
| Name: | CP KELCO |
| Address: | 2025 EAST HARBOR DRIVE |
| City,State,Zip: | SAN DIEGO, CA 92113 |
| Facility Status: | Not reported |

Map ID
Direction
Distance
Elevation

MAP FINDINGS

Site

Database(s)

EDR ID Number
EPA ID Number

KELCO (Continued)

S105658525

NPDES Number: Not reported
Region: Not reported
Agency Number: Not reported
Regulatory Measure ID: Not reported
Place ID: Not reported
Order Number: Not reported
WDID: 9 371026057
Regulatory Measure Type: Industrial
Program Type: Not reported
Adoption Date Of Regulatory Measure: Not reported
Effective Date Of Regulatory Measure: Not reported
Termination Date Of Regulatory Measure: Not reported
Expiration Date Of Regulatory Measure: Not reported
Discharge Address: Not reported
Discharge Name: Not reported
Discharge City: Not reported
Discharge State: Not reported
Discharge Zip: Not reported
Status: Active
Status Date: 08/28/2015
Operator Name: CP Kelco
Operator Address: 2025 East Harbor Drive
Operator City: San Diego
Operator State: California
Operator Zip: 92113

NPDES as of 03/2018:

NPDES Number: CAS000001
Status: Active
Agency Number: 0
Region: 9
Regulatory Measure ID: 457180
Order Number: 97-03-DWQ
Regulatory Measure Type: Enrollee
Place ID: Not reported
WDID: 9 371026057
Program Type: Industrial
Adoption Date Of Regulatory Measure: Not reported
Effective Date Of Regulatory Measure: 08/28/2015
Expiration Date Of Regulatory Measure: Not reported
Termination Date Of Regulatory Measure: Not reported
Discharge Name: CP Kelco
Discharge Address: 2025 East Harbor Drive
Discharge City: San Diego
Discharge State: California
Discharge Zip: 92113
Received Date: Not reported
Processed Date: Not reported
Status: Not reported
Status Date: Not reported
Place Size: Not reported
Place Size Unit: Not reported
Contact: Not reported
Contact Title: Not reported
Contact Phone: Not reported
Contact Phone Ext: Not reported
Contact Email: Not reported
Operator Name: Not reported

Map ID
Direction
Distance
Elevation

MAP FINDINGS

Site

Database(s)

EDR ID Number
EPA ID Number

KELCO (Continued)

S105658525

| | |
|---------------------------------------|--------------|
| Operator Address: | Not reported |
| Operator City: | Not reported |
| Operator State: | Not reported |
| Operator Zip: | Not reported |
| Operator Contact: | Not reported |
| Operator Contact Title: | Not reported |
| Operator Contact Phone: | Not reported |
| Operator Contact Phone Ext: | Not reported |
| Operator Contact Email: | Not reported |
| Operator Type: | Not reported |
| Developer: | Not reported |
| Developer Address: | Not reported |
| Developer City: | Not reported |
| Developer State: | Not reported |
| Developer Zip: | Not reported |
| Developer Contact: | Not reported |
| Developer Contact Title: | Not reported |
| Constype Linear Utility Ind: | Not reported |
| Emergency Phone: | Not reported |
| Emergency Phone Ext: | Not reported |
| Constype Above Ground Ind: | Not reported |
| Constype Below Ground Ind: | Not reported |
| Constype Cable Line Ind: | Not reported |
| Constype Comm Line Ind: | Not reported |
| Constype Commercial Ind: | Not reported |
| Constype Electrical Line Ind: | Not reported |
| Constype Gas Line Ind: | Not reported |
| Constype Industrial Ind: | Not reported |
| Constype Other Description: | Not reported |
| Constype Other Ind: | Not reported |
| Constype Recons Ind: | Not reported |
| Constype Residential Ind: | Not reported |
| Constype Transport Ind: | Not reported |
| Constype Utility Description: | Not reported |
| Constype Utility Ind: | Not reported |
| Constype Water Sewer Ind: | Not reported |
| Dir Discharge Uswater Ind: | Not reported |
| Receiving Water Name: | Not reported |
| Certifier: | Not reported |
| Certifier Title: | Not reported |
| Certification Date: | Not reported |
| Primary Sic: | Not reported |
| Secondary Sic: | Not reported |
| Tertiary Sic: | Not reported |
| NPDES Number: | Not reported |
| Status: | Not reported |
| Agency Number: | Not reported |
| Region: | 9 |
| Regulatory Measure ID: | 457180 |
| Order Number: | Not reported |
| Regulatory Measure Type: | Industrial |
| Place ID: | Not reported |
| WDID: | 9 371026057 |
| Program Type: | Not reported |
| Adoption Date Of Regulatory Measure: | Not reported |
| Effective Date Of Regulatory Measure: | Not reported |

Map ID
Direction
Distance
Elevation

MAP FINDINGS

Site

Database(s)

EDR ID Number
EPA ID Number

KELCO (Continued)

S105658525

Expiration Date Of Regulatory Measure: Not reported
Termination Date Of Regulatory Measure: Not reported
Discharge Name: Not reported
Discharge Address: Not reported
Discharge City: Not reported
Discharge State: Not reported
Discharge Zip: Not reported
Received Date: 06/30/2015
Processed Date: 08/28/2015
Status: Active
Status Date: 08/28/2015
Place Size: 14.9
Place Size Unit: Acres
Contact: John Breese
Contact Title: Plant Manager
Contact Phone: 619-595-5012
Contact Phone Ext: 5012
Contact Email: john.breese@cpkelco.com
Operator Name: CP Kelco
Operator Address: 2025 East Harbor Drive
Operator City: San Diego
Operator State: California
Operator Zip: 92113
Operator Contact: John Breese
Operator Contact Title: Plant Manager
Operator Contact Phone: 619-595-5012
Operator Contact Phone Ext: 5012
Operator Contact Email: john.breese@cpkelco.com
Operator Type: Private Business
Developer: Not reported
Developer Address: Not reported
Developer City: Not reported
Developer State: California
Developer Zip: Not reported
Developer Contact: Not reported
Developer Contact Title: Not reported
Constype Linear Utility Ind: Not reported
Emergency Phone: Not reported
Emergency Phone Ext: Not reported
Constype Above Ground Ind: Not reported
Constype Below Ground Ind: Not reported
Constype Cable Line Ind: Not reported
Constype Comm Line Ind: Not reported
Constype Commercial Ind: Not reported
Constype Electrical Line Ind: Not reported
Constype Gas Line Ind: Not reported
Constype Industrial Ind: Not reported
Constype Other Description: Not reported
Constype Other Ind: Not reported
Constype Recons Ind: Not reported
Constype Residential Ind: Not reported
Constype Transport Ind: Not reported
Constype Utility Description: Not reported
Constype Utility Ind: Not reported
Constype Water Sewer Ind: Not reported
Dir Discharge Uswater Ind: Y
Receiving Water Name: San Diego Bay

Map ID
Direction
Distance
Elevation

MAP FINDINGS

Site

Database(s)

EDR ID Number
EPA ID Number

KELCO (Continued)

S105658525

Certifier: John Breese
Certifier Title: Plant Manager
Certification Date: 30-JUN-15
Primary Sic: 2099-Food Preparations, NEC
Secondary Sic: Not reported
Tertiary Sic: Not reported

CIWQS:

Name: CP KELCO
Address: 2025 EAST HARBOR DRIVE
City,State,Zip: SAN DIEGO, CA 92113
Agency: CP Kelco
Agency Address: 2025 East Harbor Drive, San Diego, CA 92113
Place/Project Type: Industrial - Food Preparations, NEC
SIC/NAICS: 2099
Region: 9
Program: INDSTW
Regulatory Measure Status: Active
Regulatory Measure Type: Storm water industrial
Order Number: 2014-0057-DWQ
WDID: 9 37I026057
NPDES Number: CAS000001
Adoption Date: 01/01/1900
Effective Date: 08/28/2015
Termination Date: 01/01/1900
Expiration/Review Date: 01/01/1900
Design Flow: Not reported
Major/Minor: Not reported
Complexity: Not reported
TTWQ: Not reported
Enforcement Actions within 5 years: 0
Violations within 5 years: 0
Latitude: 32.6964
Longitude: -117.145165

CERS:

Name: KELCO
Address: 2025 HARBOR DR
City,State,Zip: SAN DIEGO, CA 92113-221
Site ID: 206222
CERS ID: SLT19724600
CERS Description: Cleanup Program Site

Name: KELCO
Address: 2025 HARBOR DR
City,State,Zip: SAN DIEGO, CA 92113-221
Site ID: 206222
CERS ID: T0608116327
CERS Description: Cleanup Program Site

Name: KELCO
Address: 2025 HARBOR DR
City,State,Zip: SAN DIEGO, CA 92113-221
Site ID: 206222
CERS ID: T0608121886

Map ID
 Direction
 Distance
 Elevation

MAP FINDINGS

Site

Database(s)

EDR ID Number
 EPA ID Number

KELCO (Continued)

S105658525

CERS Description: Cleanup Program Site

Name: CP KELCO
 Address: 2025 EAST HARBOR DRIVE
 City,State,Zip: SAN DIEGO, CA 92113
 Site ID: 529955
 CERS ID: 836802
 CERS Description: Industrial Facility Storm Water

Evaluation:
 Eval General Type: Compliance Evaluation Inspection
 Eval Date: 11-03-2016
 Violations Found: No
 Eval Type: Industrial Storm Water Compliance Evaluation
 Eval Notes: Met with John Breese, Morgan Day, and Rey Marin. Almost all runoff from the industrial areas are captured by system of trenches that discharges to City of San Diego sanitary sewer. Runoff from parking lot, adjacent property to northwest, and Coronado Bridge run on and through CP Kelco property. No violations observed during inspection.

Eval Division: Water Boards
 Eval Program: INDSTW
 Eval Source: SMARTS

Affiliation:
 Affiliation Type Desc: Owner/Operator
 Entity Name: CP Kelco
 Entity Title: Operator
 Affiliation Address: 2025 East Harbor Drive
 Affiliation City: San Diego
 Affiliation State: CA
 Affiliation Country: Not reported
 Affiliation Zip: 92113
 Affiliation Phone: Not reported

AE208
West
1/4-1/2
0.466 mi.
2459 ft.

CP KELCO
2025 HARBOR DR E
SAN DIEGO, CA 92113
Site 2 of 3 in cluster AE

RCRA-LQG 1004676382
CA ENVIROSTOR CAR000084533
ICIS
US AIRS
FINDS
ECHO

Relative:
Lower
Actual:
32 ft.

RCRA-LQG:
 Date Form Received by Agency: 2020-03-24 00:00:00.0
 Handler Name: CP KELCO U.S., INC.
 Handler Address: 2025 E HARBOR DR
 Handler City,State,Zip: SAN DIEGO, CA 92113-0000
 EPA ID: CAR000084533
 Contact Name: EDGARDO MORALES
 Contact Address: E HARBOR DR
 Contact City,State,Zip: SAN DIEGO, CA 92113-0000
 Contact Telephone: 619-595-5129
 Contact Fax: Not reported
 Contact Email: EDGARDO.MORALES@CPKELCO.COM
 Contact Title: ENVIRONMENTAL MANAGER
 EPA Region: 09
 Land Type: Private
 Federal Waste Generator Description: Large Quantity Generator

Map ID
 Direction
 Distance
 Elevation

MAP FINDINGS

Site

Database(s)

EDR ID Number
 EPA ID Number

CP KELCO (Continued)

1004676382

| | |
|--|--------------------------|
| Non-Notifier: | Not reported |
| Biennial Report Cycle: | 2019 |
| Accessibility: | Not reported |
| Active Site Indicator: | Handler Activities |
| State District Owner: | Not reported |
| State District: | Not reported |
| Mailing Address: | E HARBOR DR |
| Mailing City,State,Zip: | SAN DIEGO, CA 92113-0000 |
| Owner Name: | CP KELCO U.S., INC. |
| Owner Type: | Private |
| Operator Name: | CP KELCO U.S., INC. |
| Operator Type: | Private |
| Short-Term Generator Activity: | No |
| Importer Activity: | No |
| Mixed Waste Generator: | No |
| Transporter Activity: | No |
| Transfer Facility Activity: | No |
| Recycler Activity with Storage: | No |
| Small Quantity On-Site Burner Exemption: | No |
| Smelting Melting and Refining Furnace Exemption: | No |
| Underground Injection Control: | No |
| Off-Site Waste Receipt: | No |
| Universal Waste Indicator: | No |
| Universal Waste Destination Facility: | No |
| Federal Universal Waste: | No |
| Active Site Fed-Reg Treatment Storage and Disposal Facility: | Not reported |
| Active Site Converter Treatment storage and Disposal Facility: | Not reported |
| Active Site State-Reg Treatment Storage and Disposal Facility: | Not reported |
| Active Site State-Reg Handler: | --- |
| Federal Facility Indicator: | Not reported |
| Hazardous Secondary Material Indicator: | N |
| Sub-Part K Indicator: | Not reported |
| Commercial TSD Indicator: | No |
| Treatment Storage and Disposal Type: | Not reported |
| 2018 GPRA Permit Baseline: | Not on the Baseline |
| 2018 GPRA Renewals Baseline: | Not on the Baseline |
| Permit Renewals Workload Universe: | Not reported |
| Permit Workload Universe: | Not reported |
| Permit Progress Universe: | Not reported |
| Post-Closure Workload Universe: | Not reported |
| Closure Workload Universe: | Not reported |
| 202 GPRA Corrective Action Baseline: | No |
| Corrective Action Workload Universe: | No |
| Subject to Corrective Action Universe: | No |
| Non-TSDFs Where RCRA CA has Been Imposed Universe: | No |
| TSDFs Potentially Subject to CA Under 3004 (u)/(v) Universe: | No |
| TSDFs Only Subject to CA under Discretionary Auth Universe: | No |
| Corrective Action Priority Ranking: | No NCAPS ranking |
| Environmental Control Indicator: | No |
| Institutional Control Indicator: | No |
| Human Exposure Controls Indicator: | N/A |
| Groundwater Controls Indicator: | N/A |
| Operating TSDF Universe: | Not reported |
| Full Enforcement Universe: | Not reported |
| Significant Non-Complier Universe: | No |
| Unaddressed Significant Non-Complier Universe: | No |
| Addressed Significant Non-Complier Universe: | No |

Map ID
Direction
Distance
Elevation

MAP FINDINGS

Site

Database(s)

EDR ID Number
EPA ID Number

CP KELCO (Continued)

1004676382

Significant Non-Complier With a Compliance Schedule Universe: No
Financial Assurance Required: Not reported
Handler Date of Last Change: 2020-10-13 13:06:48.0
Recognized Trader-Importer: No
Recognized Trader-Exporter: No
Importer of Spent Lead Acid Batteries: No
Exporter of Spent Lead Acid Batteries: No
Recycler Activity Without Storage: No
Manifest Broker: No
Sub-Part P Indicator: No

Biennial: List of Years

Year: 2019

Click Here for Biennial Reporting System Data:
Year: 2017

Click Here for Biennial Reporting System Data:
Year: 2015

Click Here for Biennial Reporting System Data:
Year: 2013

Click Here for Biennial Reporting System Data:
Year: 2011

Click Here for Biennial Reporting System Data:
Year: 2009

Click Here for Biennial Reporting System Data:
Year: 2005

Click Here for Biennial Reporting System Data:
Year: 2001

Click Here for Biennial Reporting System Data:

Hazardous Waste Summary:

Waste Code: D001
Waste Description: IGNITABLE WASTE

Waste Code: D002
Waste Description: CORROSIVE WASTE

Waste Code: D003
Waste Description: REACTIVE WASTE

Waste Code: D004
Waste Description: ARSENIC

Waste Code: D005
Waste Description: BARIUM

Waste Code: D006
Waste Description: CADMIUM

Map ID
Direction
Distance
Elevation

MAP FINDINGS

Site Database(s) EDR ID Number
EPA ID Number

CP KELCO (Continued)

1004676382

| | |
|--------------------|--|
| Waste Code: | D007 |
| Waste Description: | CHROMIUM |
| Waste Code: | D008 |
| Waste Description: | LEAD |
| Waste Code: | D009 |
| Waste Description: | MERCURY |
| Waste Code: | D010 |
| Waste Description: | SELENIUM |
| Waste Code: | D011 |
| Waste Description: | SILVER |
| Waste Code: | D035 |
| Waste Description: | METHYL ETHYL KETONE |
| Waste Code: | D038 |
| Waste Description: | PYRIDINE |
| Waste Code: | F002 |
| Waste Description: | THE FOLLOWING SPENT HALOGENATED SOLVENTS: TETRACHLOROETHYLENE, METHYLENE CHLORIDE, TRICHLOROETHYLENE, 1,1,1-TRICHLOROETHANE, CHLOROBENZENE, 1,1,2-TRICHLORO-1,2,2-TRIFLUOROETHANE, ORTHO-DICHLOROBENZENE, TRICHLOROFLUOROMETHANE, AND 1,1,2, TRICHLOROETHANE; ALL SPENT SOLVENT MIXTURES/BLENDS CONTAINING, BEFORE USE, A TOTAL OF TEN PERCENT OR MORE (BY VOLUME) OF ONE OR MORE OF THE ABOVE HALOGENATED SOLVENTS OR THOSE SOLVENTS LISTED IN F001, F004, AND F005; AND STILL BOTTOMS FROM THE RECOVERY OF THESE SPENT SOLVENTS AND SPENT SOLVENT MIXTURES. |
| Waste Code: | F003 |
| Waste Description: | THE FOLLOWING SPENT NONHALOGENATED SOLVENTS: XYLENE, ACETONE, ETHYL ACETATE, ETHYL BENZENE, ETHYL ETHER, METHYL ISOBUTYL KETONE, N-BUTYL ALCOHOL, CYCLOHEXANONE, AND METHANOL; ALL SPENT SOLVENT MIXTURES/BLENDS CONTAINING, BEFORE USE, ONLY THE ABOVE SPENT NONHALOGENATED SOLVENTS; AND ALL SPENT SOLVENT MIXTURES/BLENDS CONTAINING, BEFORE USE, ONE OR MORE OF THE ABOVE NONHALOGENATED SOLVENTS, AND A TOTAL OF TEN PERCENT OR MORE (BY VOLUME) OF ONE OR MORE OF THOSE SOLVENTS LISTED IN F001, F002, F004, AND F005; AND STILL BOTTOMS FROM THE RECOVERY OF THESE SPENT SOLVENTS AND SPENT SOLVENT MIXTURES. |
| Waste Code: | F005 |
| Waste Description: | THE FOLLOWING SPENT NONHALOGENATED SOLVENTS: TOLUENE, METHYL ETHYL KETONE, CARBON DISULFIDE, ISOBUTANOL, PYRIDINE, BENZENE, 2-ETHOXYETHANOL, AND 2-NITROPROPANE; ALL SPENT SOLVENT MIXTURES/BLENDS CONTAINING, BEFORE USE, A TOTAL OF TEN PERCENT OR MORE (BY VOLUME) OF ONE OR MORE OF THE ABOVE NONHALOGENATED SOLVENTS OR THOSE SOLVENTS LISTED IN F001, F002, OR F004; AND STILL BOTTOMS FROM THE RECOVERY OF THESE SPENT SOLVENTS AND SPENT SOLVENT MIXTURES. |
| Waste Code: | U002 |
| Waste Description: | 2-PROPANONE (I) (OR) ACETONE (I) |
| Waste Code: | U031 |

Map ID
Direction
Distance
Elevation

MAP FINDINGS

Site

Database(s)

EDR ID Number
EPA ID Number

CP KELCO (Continued)

1004676382

Waste Description: 1-BUTANOL (I) (OR) N-BUTYL ALCOHOL (I)
Waste Code: U044
Waste Description: CHLOROFORM (OR) METHANE, TRICHLORO-
Waste Code: U052
Waste Description: CRESOL (CRESYLIC ACID) (OR) PHENOL, METHYL-
Waste Code: U122
Waste Description: FORMALDEHYDE
Waste Code: U154
Waste Description: METHANOL (I) (OR) METHYL ALCOHOL (I)
Waste Code: U188
Waste Description: PHENOL
Waste Code: U239
Waste Description: BENZENE, DIMETHYL- (I,T) (OR) XYLENE (I)

Handler - Owner Operator:

Owner/Operator Indicator: Owner
Owner/Operator Name: HUBER EQUITY CORP
Legal Status: Private
Date Became Current: 2004-09-30 00:00:00.
Date Ended Current: Not reported
Owner/Operator Address: 1209 ORANGE ST
Owner/Operator City,State,Zip: WILMINGTON, DE 19801
Owner/Operator Telephone: Not reported
Owner/Operator Telephone Ext: Not reported
Owner/Operator Fax: Not reported
Owner/Operator Email: Not reported

Owner/Operator Indicator: Operator
Owner/Operator Name: CP KELCO
Legal Status: Private
Date Became Current: 2000-09-29 00:00:00.
Date Ended Current: Not reported
Owner/Operator Address: Not reported
Owner/Operator City,State,Zip: Not reported
Owner/Operator Telephone: Not reported
Owner/Operator Telephone Ext: Not reported
Owner/Operator Fax: Not reported
Owner/Operator Email: Not reported

Owner/Operator Indicator: Operator
Owner/Operator Name: CP KELCO
Legal Status: Private
Date Became Current: 2004-09-30 00:00:00.
Date Ended Current: Not reported
Owner/Operator Address: 2025 EAST HARBOR DRIVE
Owner/Operator City,State,Zip: SAN DIEGO, CA 92113
Owner/Operator Telephone: Not reported
Owner/Operator Telephone Ext: Not reported
Owner/Operator Fax: Not reported
Owner/Operator Email: Not reported

Map ID
Direction
Distance
Elevation

MAP FINDINGS

Site

Database(s)

EDR ID Number
EPA ID Number

CP KELCO (Continued)

1004676382

| | |
|--------------------------------|--------------------------|
| Owner/Operator Indicator: | Operator |
| Owner/Operator Name: | CP KELCO |
| Legal Status: | Private |
| Date Became Current: | 2004-09-30 00:00:00. |
| Date Ended Current: | Not reported |
| Owner/Operator Address: | Not reported |
| Owner/Operator City,State,Zip: | Not reported |
| Owner/Operator Telephone: | Not reported |
| Owner/Operator Telephone Ext: | Not reported |
| Owner/Operator Fax: | Not reported |
| Owner/Operator Email: | Not reported |
| Owner/Operator Indicator: | Operator |
| Owner/Operator Name: | HUBER EQUITY CORPORATION |
| Legal Status: | Private |
| Date Became Current: | 2004-09-30 00:00:00. |
| Date Ended Current: | Not reported |
| Owner/Operator Address: | Not reported |
| Owner/Operator City,State,Zip: | CA 92113 |
| Owner/Operator Telephone: | Not reported |
| Owner/Operator Telephone Ext: | Not reported |
| Owner/Operator Fax: | Not reported |
| Owner/Operator Email: | Not reported |
| Owner/Operator Indicator: | Owner |
| Owner/Operator Name: | HUBER EQUITY CORPORATION |
| Legal Status: | Private |
| Date Became Current: | 2004-09-30 00:00:00. |
| Date Ended Current: | Not reported |
| Owner/Operator Address: | 2025 EAST HARBOR DRIVE |
| Owner/Operator City,State,Zip: | SAN DIEGO, CA 92113 |
| Owner/Operator Telephone: | 619-595-5957 |
| Owner/Operator Telephone Ext: | Not reported |
| Owner/Operator Fax: | Not reported |
| Owner/Operator Email: | Not reported |
| Owner/Operator Indicator: | Operator |
| Owner/Operator Name: | CP KELCO |
| Legal Status: | Private |
| Date Became Current: | 2004-09-30 00:00:00. |
| Date Ended Current: | Not reported |
| Owner/Operator Address: | Not reported |
| Owner/Operator City,State,Zip: | Not reported |
| Owner/Operator Telephone: | Not reported |
| Owner/Operator Telephone Ext: | Not reported |
| Owner/Operator Fax: | Not reported |
| Owner/Operator Email: | Not reported |
| Owner/Operator Indicator: | Operator |
| Owner/Operator Name: | CP KELCO U.S., INC. |
| Legal Status: | Private |
| Date Became Current: | 2009-02-02 00:00:00. |
| Date Ended Current: | Not reported |
| Owner/Operator Address: | 2025 E HARBOR DR |
| Owner/Operator City,State,Zip: | SAN DIEGO, CA 92113-0000 |
| Owner/Operator Telephone: | 619-595-5012 |
| Owner/Operator Telephone Ext: | Not reported |

Map ID
Direction
Distance
Elevation

MAP FINDINGS

Site

Database(s)

EDR ID Number
EPA ID Number

CP KELCO (Continued)

1004676382

Owner/Operator Fax: Not reported
Owner/Operator Email: JOHN.BREESE@CPKELCO.COM

Owner/Operator Indicator: Owner
Owner/Operator Name: HUBER EQUITY CORPORATION
Legal Status: Private
Date Became Current: 2004-09-30 00:00:00.
Date Ended Current: Not reported
Owner/Operator Address: 2025 EAST HARBOR DRIVE
Owner/Operator City,State,Zip: SAN DIEGO, CA 92113
Owner/Operator Telephone: Not reported
Owner/Operator Telephone Ext: Not reported
Owner/Operator Fax: Not reported
Owner/Operator Email: Not reported

Owner/Operator Indicator: Owner
Owner/Operator Name: CP KELCO U.S., INC.
Legal Status: Private
Date Became Current: 2004-09-30 00:00:00.
Date Ended Current: Not reported
Owner/Operator Address: 2025 E HARBOR DR
Owner/Operator City,State,Zip: SAN DIEGO, CA 92113-0000
Owner/Operator Telephone: 619-595-5000
Owner/Operator Telephone Ext: Not reported
Owner/Operator Fax: Not reported
Owner/Operator Email: JOHN.BREESE@CPKELCO.COM

Owner/Operator Indicator: Owner
Owner/Operator Name: CP KELCO
Legal Status: Private
Date Became Current: 2004-09-30 00:00:00.
Date Ended Current: Not reported
Owner/Operator Address: 2025 EAST HARBOR DRIVE
Owner/Operator City,State,Zip: SAN DIEGO, CA 92113
Owner/Operator Telephone: 619-595-5066
Owner/Operator Telephone Ext: Not reported
Owner/Operator Fax: Not reported
Owner/Operator Email: Not reported

Owner/Operator Indicator: Owner
Owner/Operator Name: HUBER EQUITY CORPORATION
Legal Status: Private
Date Became Current: 2004-09-30 00:00:00.
Date Ended Current: Not reported
Owner/Operator Address: 2025 EAST HARBOR DRIVE
Owner/Operator City,State,Zip: SAN DEIGO, CA 92113-2123
Owner/Operator Telephone: 858-292-4900
Owner/Operator Telephone Ext: Not reported
Owner/Operator Fax: Not reported
Owner/Operator Email: Not reported

Owner/Operator Indicator: Operator
Owner/Operator Name: CP KELCO
Legal Status: Private
Date Became Current: 2004-09-30 00:00:00.
Date Ended Current: Not reported
Owner/Operator Address: Not reported

Map ID
Direction
Distance
Elevation

MAP FINDINGS

Site

Database(s)

EDR ID Number
EPA ID Number

CP KELCO (Continued)

1004676382

| | |
|--------------------------------|--------------------------|
| Owner/Operator City,State,Zip: | Not reported |
| Owner/Operator Telephone: | Not reported |
| Owner/Operator Telephone Ext: | Not reported |
| Owner/Operator Fax: | Not reported |
| Owner/Operator Email: | Not reported |
| Owner/Operator Indicator: | Owner |
| Owner/Operator Name: | HUBER EQUITY CORPORATION |
| Legal Status: | Private |
| Date Became Current: | 2004-09-30 00:00:00. |
| Date Ended Current: | Not reported |
| Owner/Operator Address: | 2025 EAST HARBOR DRIVE |
| Owner/Operator City,State,Zip: | SAN DIEGO, CA 92113 |
| Owner/Operator Telephone: | 619-595-5957 |
| Owner/Operator Telephone Ext: | Not reported |
| Owner/Operator Fax: | Not reported |
| Owner/Operator Email: | Not reported |
| Owner/Operator Indicator: | Owner |
| Owner/Operator Name: | CP KELCO U.S., INC. |
| Legal Status: | Private |
| Date Became Current: | 2004-09-30 00:00:00. |
| Date Ended Current: | Not reported |
| Owner/Operator Address: | 2025 E HARBOR DR |
| Owner/Operator City,State,Zip: | SAN DIEGO, CA 92113-0000 |
| Owner/Operator Telephone: | 619-595-5000 |
| Owner/Operator Telephone Ext: | Not reported |
| Owner/Operator Fax: | Not reported |
| Owner/Operator Email: | JOHN.BREESE@CPKELCO.COM |
| Owner/Operator Indicator: | Owner |
| Owner/Operator Name: | C P KELCO |
| Legal Status: | Private |
| Date Became Current: | Not reported |
| Date Ended Current: | Not reported |
| Owner/Operator Address: | 2025 E HARBOR DR |
| Owner/Operator City,State,Zip: | SAN DIEGO, CA 92113 |
| Owner/Operator Telephone: | 619-595-5065 |
| Owner/Operator Telephone Ext: | Not reported |
| Owner/Operator Fax: | Not reported |
| Owner/Operator Email: | Not reported |
| Owner/Operator Indicator: | Operator |
| Owner/Operator Name: | JOHN BREESE |
| Legal Status: | Private |
| Date Became Current: | 2009-02-02 00:00:00. |
| Date Ended Current: | Not reported |
| Owner/Operator Address: | 2025 E HARBOR DR |
| Owner/Operator City,State,Zip: | SAN DIEGO, CA 92113-0000 |
| Owner/Operator Telephone: | 619-595-5012 |
| Owner/Operator Telephone Ext: | Not reported |
| Owner/Operator Fax: | Not reported |
| Owner/Operator Email: | JOHN.BREESE@CPKELCO.COM |
| Owner/Operator Indicator: | Owner |
| Owner/Operator Name: | HUBER EQUITY CORPORATION |
| Legal Status: | Private |

Map ID
Direction
Distance
Elevation

MAP FINDINGS

Site

Database(s)

EDR ID Number
EPA ID Number

CP KELCO (Continued)

1004676382

Date Became Current: 2004-09-30 00:00:00.
Date Ended Current: Not reported
Owner/Operator Address: 2025 EAST HARBOR DRIVE
Owner/Operator City,State,Zip: SAN DIEGO, CA 92113
Owner/Operator Telephone: Not reported
Owner/Operator Telephone Ext: Not reported
Owner/Operator Fax: Not reported
Owner/Operator Email: Not reported

Owner/Operator Indicator: Operator
Owner/Operator Name: CP KELCO
Legal Status: Private
Date Became Current: 2000-09-29 00:00:00.
Date Ended Current: Not reported
Owner/Operator Address: Not reported
Owner/Operator City,State,Zip: Not reported
Owner/Operator Telephone: Not reported
Owner/Operator Telephone Ext: Not reported
Owner/Operator Fax: Not reported
Owner/Operator Email: Not reported

Owner/Operator Indicator: Owner
Owner/Operator Name: HUBER EQUITY CORPORATION
Legal Status: Private
Date Became Current: 2004-09-30 00:00:00.
Date Ended Current: Not reported
Owner/Operator Address: 2025 EAST HARBOR DRIVE
Owner/Operator City,State,Zip: SAN DIEGO, CA 92113
Owner/Operator Telephone: 619-595-5066
Owner/Operator Telephone Ext: Not reported
Owner/Operator Fax: Not reported
Owner/Operator Email: Not reported

Owner/Operator Indicator: Operator
Owner/Operator Name: CP KELCO
Legal Status: Private
Date Became Current: 2000-09-30 00:00:00.
Date Ended Current: Not reported
Owner/Operator Address: Not reported
Owner/Operator City,State,Zip: Not reported
Owner/Operator Telephone: Not reported
Owner/Operator Telephone Ext: Not reported
Owner/Operator Fax: Not reported
Owner/Operator Email: Not reported

Historic Generators:

Receive Date: 2010-03-02 00:00:00.0
Handler Name: CP KELCO
Federal Waste Generator Description: Large Quantity Generator
State District Owner: Not reported
Large Quantity Handler of Universal Waste: No
Recognized Trader Importer: No
Recognized Trader Exporter: No
Spent Lead Acid Battery Importer: No
Spent Lead Acid Battery Exporter: No
Current Record: No
Non Storage Recycler Activity: Not reported

Map ID
Direction
Distance
Elevation

MAP FINDINGS

Site

Database(s)

EDR ID Number
EPA ID Number

CP KELCO (Continued)

1004676382

| | |
|--|--------------------------|
| Electronic Manifest Broker: | Not reported |
| Receive Date: | 2012-05-22 00:00:00.0 |
| Handler Name: | CP KELCO |
| Federal Waste Generator Description: | Large Quantity Generator |
| State District Owner: | Not reported |
| Large Quantity Handler of Universal Waste: | No |
| Recognized Trader Importer: | No |
| Recognized Trader Exporter: | No |
| Spent Lead Acid Battery Importer: | No |
| Spent Lead Acid Battery Exporter: | No |
| Current Record: | No |
| Non Storage Recycler Activity: | Not reported |
| Electronic Manifest Broker: | Not reported |
| Receive Date: | 2014-03-01 00:00:00.0 |
| Handler Name: | CP KELCO |
| Federal Waste Generator Description: | Large Quantity Generator |
| State District Owner: | Not reported |
| Large Quantity Handler of Universal Waste: | No |
| Recognized Trader Importer: | No |
| Recognized Trader Exporter: | No |
| Spent Lead Acid Battery Importer: | No |
| Spent Lead Acid Battery Exporter: | No |
| Current Record: | No |
| Non Storage Recycler Activity: | Not reported |
| Electronic Manifest Broker: | Not reported |
| Receive Date: | 2016-02-26 00:00:00.0 |
| Handler Name: | CP KELCO |
| Federal Waste Generator Description: | Large Quantity Generator |
| State District Owner: | Not reported |
| Large Quantity Handler of Universal Waste: | No |
| Recognized Trader Importer: | No |
| Recognized Trader Exporter: | No |
| Spent Lead Acid Battery Importer: | No |
| Spent Lead Acid Battery Exporter: | No |
| Current Record: | No |
| Non Storage Recycler Activity: | Not reported |
| Electronic Manifest Broker: | Not reported |
| Receive Date: | 2018-04-23 00:00:00.0 |
| Handler Name: | CP KELCO |
| Federal Waste Generator Description: | Large Quantity Generator |
| State District Owner: | Not reported |
| Large Quantity Handler of Universal Waste: | No |
| Recognized Trader Importer: | No |
| Recognized Trader Exporter: | No |
| Spent Lead Acid Battery Importer: | No |
| Spent Lead Acid Battery Exporter: | No |
| Current Record: | No |
| Non Storage Recycler Activity: | No |
| Electronic Manifest Broker: | No |
| Receive Date: | 2020-03-24 00:00:00.0 |
| Handler Name: | CP KELCO U.S., INC. |
| Federal Waste Generator Description: | Large Quantity Generator |

Map ID
Direction
Distance
Elevation

MAP FINDINGS

Site

Database(s)

EDR ID Number
EPA ID Number

CP KELCO (Continued)

1004676382

| | |
|--|--------------------------|
| State District Owner: | Not reported |
| Large Quantity Handler of Universal Waste: | No |
| Recognized Trader Importer: | No |
| Recognized Trader Exporter: | No |
| Spent Lead Acid Battery Importer: | No |
| Spent Lead Acid Battery Exporter: | No |
| Current Record: | Yes |
| Non Storage Recycler Activity: | No |
| Electronic Manifest Broker: | No |
| Receive Date: | 2006-02-28 00:00:00.0 |
| Handler Name: | CP KELCO |
| Federal Waste Generator Description: | Small Quantity Generator |
| State District Owner: | Not reported |
| Large Quantity Handler of Universal Waste: | No |
| Recognized Trader Importer: | No |
| Recognized Trader Exporter: | No |
| Spent Lead Acid Battery Importer: | No |
| Spent Lead Acid Battery Exporter: | No |
| Current Record: | No |
| Non Storage Recycler Activity: | Not reported |
| Electronic Manifest Broker: | Not reported |
| Receive Date: | 2000-10-12 00:00:00.0 |
| Handler Name: | C P KELCO |
| Federal Waste Generator Description: | Small Quantity Generator |
| State District Owner: | Not reported |
| Large Quantity Handler of Universal Waste: | No |
| Recognized Trader Importer: | No |
| Recognized Trader Exporter: | No |
| Spent Lead Acid Battery Importer: | No |
| Spent Lead Acid Battery Exporter: | No |
| Current Record: | No |
| Non Storage Recycler Activity: | Not reported |
| Electronic Manifest Broker: | Not reported |
| Receive Date: | 2004-10-27 00:00:00.0 |
| Handler Name: | CP KELCO |
| Federal Waste Generator Description: | Small Quantity Generator |
| State District Owner: | Not reported |
| Large Quantity Handler of Universal Waste: | Yes |
| Recognized Trader Importer: | No |
| Recognized Trader Exporter: | No |
| Spent Lead Acid Battery Importer: | No |
| Spent Lead Acid Battery Exporter: | No |
| Current Record: | No |
| Non Storage Recycler Activity: | Not reported |
| Electronic Manifest Broker: | Not reported |
| Receive Date: | 2017-02-23 00:00:00.0 |
| Handler Name: | CP KELCO |
| Federal Waste Generator Description: | Large Quantity Generator |
| State District Owner: | Not reported |
| Large Quantity Handler of Universal Waste: | No |
| Recognized Trader Importer: | No |
| Recognized Trader Exporter: | No |
| Spent Lead Acid Battery Importer: | No |

Map ID
Direction
Distance
Elevation

MAP FINDINGS

Site

Database(s)

EDR ID Number
EPA ID Number

CP KELCO (Continued)

1004676382

| | |
|--|--------------------------|
| Spent Lead Acid Battery Exporter: | No |
| Current Record: | No |
| Non Storage Recycler Activity: | Not reported |
| Electronic Manifest Broker: | Not reported |
| Receive Date: | 2002-02-28 00:00:00.0 |
| Handler Name: | CP KELCO |
| Federal Waste Generator Description: | Large Quantity Generator |
| State District Owner: | Not reported |
| Large Quantity Handler of Universal Waste: | Yes |
| Recognized Trader Importer: | No |
| Recognized Trader Exporter: | No |
| Spent Lead Acid Battery Importer: | No |
| Spent Lead Acid Battery Exporter: | No |
| Current Record: | No |
| Non Storage Recycler Activity: | Not reported |
| Electronic Manifest Broker: | Not reported |
| Receive Date: | 2006-02-28 00:00:00.0 |
| Handler Name: | CP KELCO |
| Federal Waste Generator Description: | Large Quantity Generator |
| State District Owner: | Not reported |
| Large Quantity Handler of Universal Waste: | No |
| Recognized Trader Importer: | No |
| Recognized Trader Exporter: | No |
| Spent Lead Acid Battery Importer: | No |
| Spent Lead Acid Battery Exporter: | No |
| Current Record: | No |
| Non Storage Recycler Activity: | Not reported |
| Electronic Manifest Broker: | Not reported |

List of NAICS Codes and Descriptions:

| | |
|--------------------|--|
| NAICS Code: | 311999 |
| NAICS Description: | ALL OTHER MISCELLANEOUS FOOD MANUFACTURING |

Facility Has Received Notices of Violation:

| | |
|--------------------------------------|-----------------------|
| Found Violation: | Yes |
| Agency Which Determined Violation: | State |
| Violation Short Description: | Generators - General |
| Date Violation was Determined: | 2003-10-02 00:00:00.0 |
| Actual Return to Compliance Date: | 2003-10-15 00:00:00.0 |
| Return to Compliance Qualifier: | Observed |
| Violation Responsible Agency: | State |
| Scheduled Compliance Date: | Not reported |
| Enforcement Identifier: | Not reported |
| Date of Enforcement Action: | Not reported |
| Enforcement Responsible Agency: | Not reported |
| Enforcement Docket Number: | Not reported |
| Enforcement Attorney: | Not reported |
| Corrective Action Component: | Not reported |
| Appeal Initiated Date: | Not reported |
| Appeal Resolution Date: | Not reported |
| Disposition Status Date: | Not reported |
| Disposition Status: | Not reported |
| Disposition Status Description: | Not reported |
| Consent/Final Order Sequence Number: | Not reported |

Map ID
Direction
Distance
Elevation

MAP FINDINGS

Site

Database(s)

EDR ID Number
EPA ID Number

CP KELCO (Continued)

1004676382

| | |
|---|-----------------------|
| Consent/Final Order Respondent Name: | Not reported |
| Consent/Final Order Lead Agency: | Not reported |
| Enforcement Type: | Not reported |
| Enforcement Responsible Person: | Not reported |
| Enforcement Responsible Sub-Organization: | Not reported |
| SEP Sequence Number: | Not reported |
| SEP Expenditure Amount: | Not reported |
| SEP Scheduled Completion Date: | Not reported |
| SEP Actual Date: | Not reported |
| SEP Defaulted Date: | Not reported |
| SEP Type: | Not reported |
| SEP Type Description: | Not reported |
| Proposed Amount: | Not reported |
| Final Monetary Amount: | Not reported |
| Paid Amount: | Not reported |
| Final Count: | Not reported |
| Final Amount: | Not reported |
| Found Violation: | Yes |
| Agency Which Determined Violation: | EPA |
| Violation Short Description: | Used Oil - Generators |
| Date Violation was Determined: | 2001-06-08 00:00:00.0 |
| Actual Return to Compliance Date: | 2001-06-22 00:00:00.0 |
| Return to Compliance Qualifier: | Observed |
| Violation Responsible Agency: | EPA |
| Scheduled Compliance Date: | Not reported |
| Enforcement Identifier: | 003 |
| Date of Enforcement Action: | 2001-08-27 00:00:00.0 |
| Enforcement Responsible Agency: | EPA |
| Enforcement Docket Number: | Not reported |
| Enforcement Attorney: | Not reported |
| Corrective Action Component: | No |
| Appeal Initiated Date: | Not reported |
| Appeal Resolution Date: | Not reported |
| Disposition Status Date: | Not reported |
| Disposition Status: | Not reported |
| Disposition Status Description: | Not reported |
| Consent/Final Order Sequence Number: | Not reported |
| Consent/Final Order Respondent Name: | Not reported |
| Consent/Final Order Lead Agency: | Not reported |
| Enforcement Type: | WRITTEN INFORMAL |
| Enforcement Responsible Person: | VGARC |
| Enforcement Responsible Sub-Organization: | Not reported |
| SEP Sequence Number: | Not reported |
| SEP Expenditure Amount: | Not reported |
| SEP Scheduled Completion Date: | Not reported |
| SEP Actual Date: | Not reported |
| SEP Defaulted Date: | Not reported |
| SEP Type: | Not reported |
| SEP Type Description: | Not reported |
| Proposed Amount: | Not reported |
| Final Monetary Amount: | Not reported |
| Paid Amount: | Not reported |
| Final Count: | Not reported |
| Final Amount: | Not reported |
| Found Violation: | Yes |

Map ID
Direction
Distance
Elevation

MAP FINDINGS

Site

Database(s)

EDR ID Number
EPA ID Number

CP KELCO (Continued)

1004676382

| | |
|---|-----------------------|
| Agency Which Determined Violation: | EPA |
| Violation Short Description: | Used Oil - Generators |
| Date Violation was Determined: | 2001-06-08 00:00:00.0 |
| Actual Return to Compliance Date: | 2001-06-22 00:00:00.0 |
| Return to Compliance Qualifier: | Observed |
| Violation Responsible Agency: | EPA |
| Scheduled Compliance Date: | Not reported |
| Enforcement Identifier: | 001 |
| Date of Enforcement Action: | 2001-07-26 00:00:00.0 |
| Enforcement Responsible Agency: | EPA |
| Enforcement Docket Number: | Not reported |
| Enforcement Attorney: | Not reported |
| Corrective Action Component: | No |
| Appeal Initiated Date: | Not reported |
| Appeal Resolution Date: | Not reported |
| Disposition Status Date: | Not reported |
| Disposition Status: | Not reported |
| Disposition Status Description: | Not reported |
| Consent/Final Order Sequence Number: | Not reported |
| Consent/Final Order Respondent Name: | Not reported |
| Consent/Final Order Lead Agency: | Not reported |
| Enforcement Type: | Not reported |
| Enforcement Responsible Person: | VGARC |
| Enforcement Responsible Sub-Organization: | Not reported |
| SEP Sequence Number: | Not reported |
| SEP Expenditure Amount: | Not reported |
| SEP Scheduled Completion Date: | Not reported |
| SEP Actual Date: | Not reported |
| SEP Defaulted Date: | Not reported |
| SEP Type: | Not reported |
| SEP Type Description: | Not reported |
| Proposed Amount: | Not reported |
| Final Monetary Amount: | Not reported |
| Paid Amount: | Not reported |
| Final Count: | Not reported |
| Final Amount: | Not reported |
| Found Violation: | Yes |
| Agency Which Determined Violation: | EPA |
| Violation Short Description: | TSD - General |
| Date Violation was Determined: | 2001-06-08 00:00:00.0 |
| Actual Return to Compliance Date: | 2001-06-22 00:00:00.0 |
| Return to Compliance Qualifier: | Observed |
| Violation Responsible Agency: | EPA |
| Scheduled Compliance Date: | Not reported |
| Enforcement Identifier: | 001 |
| Date of Enforcement Action: | 2001-07-26 00:00:00.0 |
| Enforcement Responsible Agency: | EPA |
| Enforcement Docket Number: | Not reported |
| Enforcement Attorney: | Not reported |
| Corrective Action Component: | No |
| Appeal Initiated Date: | Not reported |
| Appeal Resolution Date: | Not reported |
| Disposition Status Date: | Not reported |
| Disposition Status: | Not reported |
| Disposition Status Description: | Not reported |
| Consent/Final Order Sequence Number: | Not reported |

Map ID
Direction
Distance
Elevation

MAP FINDINGS

Site

Database(s)

EDR ID Number
EPA ID Number

CP KELCO (Continued)

1004676382

| | |
|---|-----------------------|
| Consent/Final Order Respondent Name: | Not reported |
| Consent/Final Order Lead Agency: | Not reported |
| Enforcement Type: | Not reported |
| Enforcement Responsible Person: | VGARC |
| Enforcement Responsible Sub-Organization: | Not reported |
| SEP Sequence Number: | Not reported |
| SEP Expenditure Amount: | Not reported |
| SEP Scheduled Completion Date: | Not reported |
| SEP Actual Date: | Not reported |
| SEP Defaulted Date: | Not reported |
| SEP Type: | Not reported |
| SEP Type Description: | Not reported |
| Proposed Amount: | Not reported |
| Final Monetary Amount: | Not reported |
| Paid Amount: | Not reported |
| Final Count: | Not reported |
| Final Amount: | Not reported |
| Found Violation: | Yes |
| Agency Which Determined Violation: | State |
| Violation Short Description: | Generators - General |
| Date Violation was Determined: | 2003-10-02 00:00:00.0 |
| Actual Return to Compliance Date: | 2003-10-15 00:00:00.0 |
| Return to Compliance Qualifier: | Observed |
| Violation Responsible Agency: | State |
| Scheduled Compliance Date: | Not reported |
| Enforcement Identifier: | Not reported |
| Date of Enforcement Action: | Not reported |
| Enforcement Responsible Agency: | Not reported |
| Enforcement Docket Number: | Not reported |
| Enforcement Attorney: | Not reported |
| Corrective Action Component: | Not reported |
| Appeal Initiated Date: | Not reported |
| Appeal Resolution Date: | Not reported |
| Disposition Status Date: | Not reported |
| Disposition Status: | Not reported |
| Disposition Status Description: | Not reported |
| Consent/Final Order Sequence Number: | Not reported |
| Consent/Final Order Respondent Name: | Not reported |
| Consent/Final Order Lead Agency: | Not reported |
| Enforcement Type: | Not reported |
| Enforcement Responsible Person: | Not reported |
| Enforcement Responsible Sub-Organization: | Not reported |
| SEP Sequence Number: | Not reported |
| SEP Expenditure Amount: | Not reported |
| SEP Scheduled Completion Date: | Not reported |
| SEP Actual Date: | Not reported |
| SEP Defaulted Date: | Not reported |
| SEP Type: | Not reported |
| SEP Type Description: | Not reported |
| Proposed Amount: | Not reported |
| Final Monetary Amount: | Not reported |
| Paid Amount: | Not reported |
| Final Count: | Not reported |
| Final Amount: | Not reported |
| Found Violation: | Yes |

Map ID
Direction
Distance
Elevation

MAP FINDINGS

Site

Database(s)

EDR ID Number
EPA ID Number

CP KELCO (Continued)

1004676382

Agency Which Determined Violation: EPA
Violation Short Description: TSD - General
Date Violation was Determined: 2001-06-08 00:00:00.0
Actual Return to Compliance Date: 2001-06-22 00:00:00.0
Return to Compliance Qualifier: Observed
Violation Responsible Agency: EPA
Scheduled Compliance Date: Not reported
Enforcement Identifier: 003
Date of Enforcement Action: 2001-08-27 00:00:00.0
Enforcement Responsible Agency: EPA
Enforcement Docket Number: Not reported
Enforcement Attorney: Not reported
Corrective Action Component: No
Appeal Initiated Date: Not reported
Appeal Resolution Date: Not reported
Disposition Status Date: Not reported
Disposition Status: Not reported
Disposition Status Description: Not reported
Consent/Final Order Sequence Number: Not reported
Consent/Final Order Respondent Name: Not reported
Consent/Final Order Lead Agency: Not reported
Enforcement Type: WRITTEN INFORMAL
Enforcement Responsible Person: VGARC
Enforcement Responsible Sub-Organization: Not reported
SEP Sequence Number: Not reported
SEP Expenditure Amount: Not reported
SEP Scheduled Completion Date: Not reported
SEP Actual Date: Not reported
SEP Defaulted Date: Not reported
SEP Type: Not reported
SEP Type Description: Not reported
Proposed Amount: Not reported
Final Monetary Amount: Not reported
Paid Amount: Not reported
Final Count: Not reported
Final Amount: Not reported

Evaluation Action Summary:

Evaluation Date: 2003-10-02 00:00:00.0
Evaluation Responsible Agency: State Contractor/Grantee
Found Violation: Yes
Evaluation Type Description: COMPLIANCE EVALUATION INSPECTION ON-SITE
Evaluation Responsible Person Identifier: Not reported
Evaluation Responsible Sub-Organization: Not reported
Actual Return to Compliance Date: 2003-10-15 00:00:00.0
Scheduled Compliance Date: Not reported
Date of Request: Not reported
Date Response Received: Not reported
Request Agency: Not reported
Former Citation: Not reported

Evaluation Date: 2001-06-08 00:00:00.0
Evaluation Responsible Agency: EPA
Found Violation: Yes
Evaluation Type Description: COMPLIANCE EVALUATION INSPECTION ON-SITE
Evaluation Responsible Person Identifier: VGARC
Evaluation Responsible Sub-Organization: Not reported

Map ID
Direction
Distance
Elevation

MAP FINDINGS

Site

Database(s)

EDR ID Number
EPA ID Number

CP KELCO (Continued)

1004676382

Actual Return to Compliance Date: 2001-06-22 00:00:00.0
Scheduled Compliance Date: Not reported
Date of Request: Not reported
Date Response Received: Not reported
Request Agency: Not reported
Former Citation: Not reported

Evaluation Date: 2001-06-08 00:00:00.0
Evaluation Responsible Agency: EPA
Found Violation: Yes
Evaluation Type Description: COMPLIANCE EVALUATION INSPECTION ON-SITE
Evaluation Responsible Person Identifier: VGARC
Evaluation Responsible Sub-Organization: Not reported
Actual Return to Compliance Date: 2001-06-22 00:00:00.0
Scheduled Compliance Date: Not reported
Date of Request: Not reported
Date Response Received: Not reported
Request Agency: Not reported
Former Citation: Not reported

Evaluation Date: 2001-06-08 00:00:00.0
Evaluation Responsible Agency: EPA
Found Violation: Yes
Evaluation Type Description: COMPLIANCE EVALUATION INSPECTION ON-SITE
Evaluation Responsible Person Identifier: VGARC
Evaluation Responsible Sub-Organization: Not reported
Actual Return to Compliance Date: 2001-06-22 00:00:00.0
Scheduled Compliance Date: Not reported
Date of Request: Not reported
Date Response Received: Not reported
Request Agency: Not reported
Former Citation: Not reported

Evaluation Date: 2003-10-02 00:00:00.0
Evaluation Responsible Agency: State Contractor/Grantee
Found Violation: Yes
Evaluation Type Description: COMPLIANCE EVALUATION INSPECTION ON-SITE
Evaluation Responsible Person Identifier: Not reported
Evaluation Responsible Sub-Organization: Not reported
Actual Return to Compliance Date: 2003-10-15 00:00:00.0
Scheduled Compliance Date: Not reported
Date of Request: Not reported
Date Response Received: Not reported
Request Agency: Not reported
Former Citation: Not reported

Evaluation Date: 2001-06-08 00:00:00.0
Evaluation Responsible Agency: EPA
Found Violation: Yes
Evaluation Type Description: COMPLIANCE EVALUATION INSPECTION ON-SITE
Evaluation Responsible Person Identifier: VGARC
Evaluation Responsible Sub-Organization: Not reported
Actual Return to Compliance Date: 2001-06-22 00:00:00.0
Scheduled Compliance Date: Not reported
Date of Request: Not reported
Date Response Received: Not reported
Request Agency: Not reported

Map ID
Direction
Distance
Elevation

MAP FINDINGS

Site

Database(s)

EDR ID Number
EPA ID Number

CP KELCO (Continued)

1004676382

Former Citation: Not reported

ENVIROSTOR:

Name: CP KELCO
Address: 2025 E. HARBOR DRIVE
City,State,Zip: SAN DIEGO, CA 92113
Facility ID: 37000035
Status: Refer: 1248 Local Agency
Status Date: 04/12/2001
Site Code: Not reported
Site Type: Evaluation
Site Type Detailed: Evaluation
Acres: Not reported
NPL: NO
Regulatory Agencies: NONE SPECIFIED
Lead Agency: NONE SPECIFIED
Program Manager: Not reported
Supervisor: Referred - Not Assigned
Division Branch: Cleanup Cypress
Assembly: 80
Senate: 40
Special Program: Not reported
Restricted Use: NO
Site Mgmt Req: NONE SPECIFIED
Funding: Not Applicable
Latitude: 32.69588
Longitude: -117.1444
APN: NONE SPECIFIED
Past Use: NONE SPECIFIED
Potential COC: NONE SPECIFIED
Confirmed COC: NONE SPECIFIED
Potential Description: NONE SPECIFIED
Alias Name: 37000035
Alias Type: Envirostor ID Number

Completed Info:

Completed Area Name: PROJECT WIDE
Completed Sub Area Name: Not reported
Completed Document Type: SB 1248 Notification
Completed Date: 04/12/2001
Comments: SB 1248 San Diego County

Future Area Name: Not reported
Future Sub Area Name: Not reported
Future Document Type: Not reported
Future Due Date: Not reported
Schedule Area Name: Not reported
Schedule Sub Area Name: Not reported
Schedule Document Type: Not reported
Schedule Due Date: Not reported

Map ID
Direction
Distance
Elevation

MAP FINDINGS

Site

Database(s)

EDR ID Number
EPA ID Number

CP KELCO (Continued)

1004676382

Schedule Revised Date: Not reported

ICIS:

Enforcement Action ID: CASDSA0000060730002900177
FRS ID: 110001199792
Action Name: KELCO MONSANTO CO 060730002900177
Facility Name: KELCO MONSANTO CO
Facility Address: 2025 HARBOR DR E
SAN DIEGO, CA 92113

Enforcement Action Type: Administrative Order
Facility County: SAN DIEGO
Program System Acronym: AIR
Enforcement Action Forum Desc: Administrative - Formal
EA Type Code: SCAAAO
Facility SIC Code: 2833
Federal Facility ID: Not reported
Latitude in Decimal Degrees: 32.696772
Longitude in Decimal Degrees: -117.145403
Permit Type Desc: Not reported
Program System Acronym: CASDS0000607300029
Facility NAICS Code: 325411
Tribal Land Code: Not reported

Enforcement Action ID: CASDSA0000060730002900175
FRS ID: 110001199792
Action Name: KELCO MONSANTO CO 060730002900175
Facility Name: KELCO MONSANTO CO
Facility Address: 2025 HARBOR DR E
SAN DIEGO, CA 92113

Enforcement Action Type: Administrative Order
Facility County: SAN DIEGO
Program System Acronym: AIR
Enforcement Action Forum Desc: Administrative - Formal
EA Type Code: SCAAAO
Facility SIC Code: 2833
Federal Facility ID: Not reported
Latitude in Decimal Degrees: 32.696772
Longitude in Decimal Degrees: -117.145403
Permit Type Desc: Not reported
Program System Acronym: CASDS0000607300029
Facility NAICS Code: 325411
Tribal Land Code: Not reported

Enforcement Action ID: CASDSA0000060730002900174
FRS ID: 110001199792
Action Name: KELCO MONSANTO CO 060730002900174
Facility Name: KELCO MONSANTO CO
Facility Address: 2025 HARBOR DR E
SAN DIEGO, CA 92113

Enforcement Action Type: Notice of Violation
Facility County: SAN DIEGO
Program System Acronym: AIR
Enforcement Action Forum Desc: Administrative - Informal
EA Type Code: NOV
Facility SIC Code: 2833
Federal Facility ID: Not reported
Latitude in Decimal Degrees: 32.696772

Map ID
Direction
Distance
Elevation

MAP FINDINGS

Site

Database(s)

EDR ID Number
EPA ID Number

CP KELCO (Continued)

1004676382

Longitude in Decimal Degrees: -117.145403
Permit Type Desc: Not reported
Program System Acronym: CASDS0000607300029
Facility NAICS Code: 325411
Tribal Land Code: Not reported

Enforcement Action ID: CASDSA0000060730002900166
FRS ID: 110001199792
Action Name: KELCO MONSANTO CO 060730002900166
Facility Name: KELCO MONSANTO CO
Facility Address: 2025 HARBOR DR E
SAN DIEGO, CA 92113

Enforcement Action Type: Warning Letter
Facility County: SAN DIEGO
Program System Acronym: AIR
Enforcement Action Forum Desc: Administrative - Informal
EA Type Code: DAWL
Facility SIC Code: 2833
Federal Facility ID: Not reported
Latitude in Decimal Degrees: 32.696772
Longitude in Decimal Degrees: -117.145403
Permit Type Desc: Not reported
Program System Acronym: CASDS0000607300029
Facility NAICS Code: 325411
Tribal Land Code: Not reported

Enforcement Action ID: CASDSA0000060730002900161
FRS ID: 110001199792
Action Name: KELCO MONSANTO CO 060730002900161
Facility Name: KELCO MONSANTO CO
Facility Address: 2025 HARBOR DR E
SAN DIEGO, CA 92113

Enforcement Action Type: Administrative Order
Facility County: SAN DIEGO
Program System Acronym: AIR
Enforcement Action Forum Desc: Administrative - Formal
EA Type Code: SCAAAO
Facility SIC Code: 2833
Federal Facility ID: Not reported
Latitude in Decimal Degrees: 32.696772
Longitude in Decimal Degrees: -117.145403
Permit Type Desc: Not reported
Program System Acronym: CASDS0000607300029
Facility NAICS Code: 325411
Tribal Land Code: Not reported

Enforcement Action ID: CASDSA0000060730002900160
FRS ID: 110001199792
Action Name: KELCO MONSANTO CO 060730002900160
Facility Name: KELCO MONSANTO CO
Facility Address: 2025 HARBOR DR E
SAN DIEGO, CA 92113

Enforcement Action Type: Notice of Violation
Facility County: SAN DIEGO
Program System Acronym: AIR
Enforcement Action Forum Desc: Administrative - Informal
EA Type Code: NOV

Map ID
Direction
Distance
Elevation

MAP FINDINGS

Site

Database(s)

EDR ID Number
EPA ID Number

CP KELCO (Continued)

1004676382

Facility SIC Code: 2833
Federal Facility ID: Not reported
Latitude in Decimal Degrees: 32.696772
Longitude in Decimal Degrees: -117.145403
Permit Type Desc: Not reported
Program System Acronym: CASDS0000607300029
Facility NAICS Code: 325411
Tribal Land Code: Not reported

Enforcement Action ID: CASDSA0000060730002900157
FRS ID: 110001199792
Action Name: KELCO MONSANTO CO 060730002900157
Facility Name: KELCO MONSANTO CO
Facility Address: 2025 HARBOR DR E
SAN DIEGO, CA 92113

Enforcement Action Type: Administrative Order
Facility County: SAN DIEGO
Program System Acronym: AIR
Enforcement Action Forum Desc: Administrative - Formal
EA Type Code: SCAAO
Facility SIC Code: 2833
Federal Facility ID: Not reported
Latitude in Decimal Degrees: 32.696772
Longitude in Decimal Degrees: -117.145403
Permit Type Desc: Not reported
Program System Acronym: CASDS0000607300029
Facility NAICS Code: 325411
Tribal Land Code: Not reported

Enforcement Action ID: CASDSA0000060730002900156
FRS ID: 110001199792
Action Name: KELCO MONSANTO CO 060730002900156
Facility Name: KELCO MONSANTO CO
Facility Address: 2025 HARBOR DR E
SAN DIEGO, CA 92113

Enforcement Action Type: Notice of Violation
Facility County: SAN DIEGO
Program System Acronym: AIR
Enforcement Action Forum Desc: Administrative - Informal
EA Type Code: NOV
Facility SIC Code: 2833
Federal Facility ID: Not reported
Latitude in Decimal Degrees: 32.696772
Longitude in Decimal Degrees: -117.145403
Permit Type Desc: Not reported
Program System Acronym: CASDS0000607300029
Facility NAICS Code: 325411
Tribal Land Code: Not reported

Enforcement Action ID: CASDSA0000060730002900151
FRS ID: 110001199792
Action Name: KELCO MONSANTO CO 060730002900151
Facility Name: KELCO MONSANTO CO
Facility Address: 2025 HARBOR DR E
SAN DIEGO, CA 92113

Enforcement Action Type: Administrative Order
Facility County: SAN DIEGO

Map ID
Direction
Distance
Elevation

MAP FINDINGS

Site

Database(s)

EDR ID Number
EPA ID Number

CP KELCO (Continued)

1004676382

Program System Acronym: AIR
Enforcement Action Forum Desc: Administrative - Formal
EA Type Code: SCAAAO
Facility SIC Code: 2833
Federal Facility ID: Not reported
Latitude in Decimal Degrees: 32.696772
Longitude in Decimal Degrees: -117.145403
Permit Type Desc: Not reported
Program System Acronym: CASDS0000607300029
Facility NAICS Code: 325411
Tribal Land Code: Not reported

Enforcement Action ID: CASDSA0000060730002900150
FRS ID: 110001199792
Action Name: KELCO MONSANTO CO 060730002900150
Facility Name: KELCO MONSANTO CO
Facility Address: 2025 HARBOR DR E
SAN DIEGO, CA 92113

Enforcement Action Type: Notice of Violation
Facility County: SAN DIEGO
Program System Acronym: AIR
Enforcement Action Forum Desc: Administrative - Informal
EA Type Code: NOV
Facility SIC Code: 2833
Federal Facility ID: Not reported
Latitude in Decimal Degrees: 32.696772
Longitude in Decimal Degrees: -117.145403
Permit Type Desc: Not reported
Program System Acronym: CASDS0000607300029
Facility NAICS Code: 325411
Tribal Land Code: Not reported

Enforcement Action ID: CASDSA0000060730002900145
FRS ID: 110001199792
Action Name: KELCO MONSANTO CO 060730002900145
Facility Name: KELCO MONSANTO CO
Facility Address: 2025 HARBOR DR E
SAN DIEGO, CA 92113

Enforcement Action Type: Administrative Order
Facility County: SAN DIEGO
Program System Acronym: AIR
Enforcement Action Forum Desc: Administrative - Formal
EA Type Code: SCAAAO
Facility SIC Code: 2833
Federal Facility ID: Not reported
Latitude in Decimal Degrees: 32.696772
Longitude in Decimal Degrees: -117.145403
Permit Type Desc: Not reported
Program System Acronym: CASDS0000607300029
Facility NAICS Code: 325411
Tribal Land Code: Not reported

Enforcement Action ID: CASDSA0000060730002900144
FRS ID: 110001199792
Action Name: KELCO MONSANTO CO 060730002900144
Facility Name: KELCO MONSANTO CO
Facility Address: 2025 HARBOR DR E

Map ID
Direction
Distance
Elevation

MAP FINDINGS

Site

Database(s)

EDR ID Number
EPA ID Number

CP KELCO (Continued)

1004676382

SAN DIEGO, CA 92113
Enforcement Action Type: Notice of Violation
Facility County: SAN DIEGO
Program System Acronym: AIR
Enforcement Action Forum Desc: Administrative - Informal
EA Type Code: NOV
Facility SIC Code: 2833
Federal Facility ID: Not reported
Latitude in Decimal Degrees: 32.696772
Longitude in Decimal Degrees: -117.145403
Permit Type Desc: Not reported
Program System Acronym: CASDS0000607300029
Facility NAICS Code: 325411
Tribal Land Code: Not reported

Enforcement Action ID: CASDSA0000060730002900138
FRS ID: 110001199792
Action Name: KELCO MONSANTO CO 060730002900138
Facility Name: KELCO MONSANTO CO
Facility Address: 2025 HARBOR DR E
SAN DIEGO, CA 92113

Enforcement Action Type: Administrative Order
Facility County: SAN DIEGO
Program System Acronym: AIR
Enforcement Action Forum Desc: Administrative - Formal
EA Type Code: SCAAO
Facility SIC Code: 2833
Federal Facility ID: Not reported
Latitude in Decimal Degrees: 32.696772
Longitude in Decimal Degrees: -117.145403
Permit Type Desc: Not reported
Program System Acronym: CASDS0000607300029
Facility NAICS Code: 325411
Tribal Land Code: Not reported

Enforcement Action ID: CASDSA0000060730002900136
FRS ID: 110001199792
Action Name: KELCO MONSANTO CO 060730002900136
Facility Name: KELCO MONSANTO CO
Facility Address: 2025 HARBOR DR E
SAN DIEGO, CA 92113

Enforcement Action Type: Administrative Order
Facility County: SAN DIEGO
Program System Acronym: AIR
Enforcement Action Forum Desc: Administrative - Formal
EA Type Code: SCAAO
Facility SIC Code: 2833
Federal Facility ID: Not reported
Latitude in Decimal Degrees: 32.696772
Longitude in Decimal Degrees: -117.145403
Permit Type Desc: Not reported
Program System Acronym: CASDS0000607300029
Facility NAICS Code: 325411
Tribal Land Code: Not reported

Enforcement Action ID: CASDSA0000060730002900125
FRS ID: 110001199792

Map ID
Direction
Distance
Elevation

MAP FINDINGS

Site

Database(s)

EDR ID Number
EPA ID Number

CP KELCO (Continued)

1004676382

Action Name: KELCO MONSANTO CO 060730002900125
Facility Name: KELCO MONSANTO CO
Facility Address: 2025 HARBOR DR E
SAN DIEGO, CA 92113
Enforcement Action Type: Notice of Violation
Facility County: SAN DIEGO
Program System Acronym: AIR
Enforcement Action Forum Desc: Administrative - Informal
EA Type Code: NOV
Facility SIC Code: 2833
Federal Facility ID: Not reported
Latitude in Decimal Degrees: 32.696772
Longitude in Decimal Degrees: -117.145403
Permit Type Desc: Not reported
Program System Acronym: CASDS0000607300029
Facility NAICS Code: 325411
Tribal Land Code: Not reported

Enforcement Action ID: CASDSA0000060730002900110
FRS ID: 110001199792
Action Name: KELCO MONSANTO CO 060730002900110
Facility Name: KELCO MONSANTO CO
Facility Address: 2025 HARBOR DR E
SAN DIEGO, CA 92113

Enforcement Action Type: Administrative Order
Facility County: SAN DIEGO
Program System Acronym: AIR
Enforcement Action Forum Desc: Administrative - Formal
EA Type Code: SCAAAO
Facility SIC Code: 2833
Federal Facility ID: Not reported
Latitude in Decimal Degrees: 32.696772
Longitude in Decimal Degrees: -117.145403
Permit Type Desc: Not reported
Program System Acronym: CASDS0000607300029
Facility NAICS Code: 325411
Tribal Land Code: Not reported

Enforcement Action ID: CASDSA0000060730002900098
FRS ID: 110001199792
Action Name: KELCO MONSANTO CO 060730002900098
Facility Name: KELCO MONSANTO CO
Facility Address: 2025 HARBOR DR E
SAN DIEGO, CA 92113

Enforcement Action Type: Administrative Order
Facility County: SAN DIEGO
Program System Acronym: AIR
Enforcement Action Forum Desc: Administrative - Formal
EA Type Code: SCAAAO
Facility SIC Code: 2833
Federal Facility ID: Not reported
Latitude in Decimal Degrees: 32.696772
Longitude in Decimal Degrees: -117.145403
Permit Type Desc: Not reported
Program System Acronym: CASDS0000607300029
Facility NAICS Code: 325411
Tribal Land Code: Not reported

Map ID
Direction
Distance
Elevation

MAP FINDINGS

Site

Database(s)

EDR ID Number
EPA ID Number

CP KELCO (Continued)

1004676382

Enforcement Action ID: CASDSA0000060730002900096
FRS ID: 110001199792
Action Name: KELCO MONSANTO CO 060730002900096
Facility Name: KELCO MONSANTO CO
Facility Address: 2025 HARBOR DR E
SAN DIEGO, CA 92113
Enforcement Action Type: Notice of Violation
Facility County: SAN DIEGO
Program System Acronym: AIR
Enforcement Action Forum Desc: Administrative - Informal
EA Type Code: NOV
Facility SIC Code: 2833
Federal Facility ID: Not reported
Latitude in Decimal Degrees: 32.696772
Longitude in Decimal Degrees: -117.145403
Permit Type Desc: Not reported
Program System Acronym: CASDS0000607300029
Facility NAICS Code: 325411
Tribal Land Code: Not reported

Enforcement Action ID: CASDSA0000060730002900089
FRS ID: 110001199792
Action Name: KELCO MONSANTO CO 060730002900089
Facility Name: KELCO MONSANTO CO
Facility Address: 2025 HARBOR DR E
SAN DIEGO, CA 92113
Enforcement Action Type: Administrative Order
Facility County: SAN DIEGO
Program System Acronym: AIR
Enforcement Action Forum Desc: Administrative - Formal
EA Type Code: SCAAAO
Facility SIC Code: 2833
Federal Facility ID: Not reported
Latitude in Decimal Degrees: 32.696772
Longitude in Decimal Degrees: -117.145403
Permit Type Desc: Not reported
Program System Acronym: CASDS0000607300029
Facility NAICS Code: 325411
Tribal Land Code: Not reported

Enforcement Action ID: CASDSA0000060730002900088
FRS ID: 110001199792
Action Name: KELCO MONSANTO CO 060730002900088
Facility Name: KELCO MONSANTO CO
Facility Address: 2025 HARBOR DR E
SAN DIEGO, CA 92113
Enforcement Action Type: Notice of Violation
Facility County: SAN DIEGO
Program System Acronym: AIR
Enforcement Action Forum Desc: Administrative - Informal
EA Type Code: NOV
Facility SIC Code: 2833
Federal Facility ID: Not reported
Latitude in Decimal Degrees: 32.696772
Longitude in Decimal Degrees: -117.145403
Permit Type Desc: Not reported
Program System Acronym: CASDS0000607300029

Map ID
Direction
Distance
Elevation

MAP FINDINGS

Site

Database(s)

EDR ID Number
EPA ID Number

CP KELCO (Continued)

1004676382

Facility NAICS Code: 325411
Tribal Land Code: Not reported

Enforcement Action ID: CASDSA0000060730002900082
FRS ID: 110001199792
Action Name: KELCO MONSANTO CO 060730002900082
Facility Name: KELCO MONSANTO CO
Facility Address: 2025 HARBOR DR E
SAN DIEGO, CA 92113

Enforcement Action Type: Notice of Violation
Facility County: SAN DIEGO
Program System Acronym: AIR
Enforcement Action Forum Desc: Administrative - Informal
EA Type Code: NOV
Facility SIC Code: 2833
Federal Facility ID: Not reported
Latitude in Decimal Degrees: 32.696772
Longitude in Decimal Degrees: -117.145403
Permit Type Desc: Not reported
Program System Acronym: CASDS0000607300029
Facility NAICS Code: 325411
Tribal Land Code: Not reported

Enforcement Action ID: CASDSA0000060730002900070
FRS ID: 110001199792
Action Name: KELCO MONSANTO CO 060730002900070
Facility Name: KELCO MONSANTO CO
Facility Address: 2025 HARBOR DR E
SAN DIEGO, CA 92113

Enforcement Action Type: Notice of Violation
Facility County: SAN DIEGO
Program System Acronym: AIR
Enforcement Action Forum Desc: Administrative - Informal
EA Type Code: NOV
Facility SIC Code: 2833
Federal Facility ID: Not reported
Latitude in Decimal Degrees: 32.696772
Longitude in Decimal Degrees: -117.145403
Permit Type Desc: Not reported
Program System Acronym: CASDS0000607300029
Facility NAICS Code: 325411
Tribal Land Code: Not reported

Enforcement Action ID: CASDSA0000060730002900066
FRS ID: 110001199792
Action Name: KELCO MONSANTO CO 060730002900066
Facility Name: KELCO MONSANTO CO
Facility Address: 2025 HARBOR DR E
SAN DIEGO, CA 92113

Enforcement Action Type: Administrative Order
Facility County: SAN DIEGO
Program System Acronym: AIR
Enforcement Action Forum Desc: Administrative - Formal
EA Type Code: SCAAAO
Facility SIC Code: 2833
Federal Facility ID: Not reported
Latitude in Decimal Degrees: 32.696772

Map ID
Direction
Distance
Elevation

MAP FINDINGS

Site

Database(s)

EDR ID Number
EPA ID Number

CP KELCO (Continued)

1004676382

Longitude in Decimal Degrees: -117.145403
Permit Type Desc: Not reported
Program System Acronym: CASDS0000607300029
Facility NAICS Code: 325411
Tribal Land Code: Not reported

Enforcement Action ID: CASDSA0000060730002900064
FRS ID: 110001199792
Action Name: KELCO MONSANTO CO 060730002900064
Facility Name: KELCO MONSANTO CO
Facility Address: 2025 HARBOR DR E
SAN DIEGO, CA 92113

Enforcement Action Type: Notice of Violation
Facility County: SAN DIEGO
Program System Acronym: AIR
Enforcement Action Forum Desc: Administrative - Informal
EA Type Code: NOV
Facility SIC Code: 2833
Federal Facility ID: Not reported
Latitude in Decimal Degrees: 32.696772
Longitude in Decimal Degrees: -117.145403
Permit Type Desc: Not reported
Program System Acronym: CASDS0000607300029
Facility NAICS Code: 325411
Tribal Land Code: Not reported

Enforcement Action ID: CASDSA0000060730002900060
FRS ID: 110001199792
Action Name: KELCO MONSANTO CO 060730002900060
Facility Name: KELCO MONSANTO CO
Facility Address: 2025 HARBOR DR E
SAN DIEGO, CA 92113

Enforcement Action Type: Notice of Violation
Facility County: SAN DIEGO
Program System Acronym: AIR
Enforcement Action Forum Desc: Administrative - Informal
EA Type Code: NOV
Facility SIC Code: 2833
Federal Facility ID: Not reported
Latitude in Decimal Degrees: 32.696772
Longitude in Decimal Degrees: -117.145403
Permit Type Desc: Not reported
Program System Acronym: CASDS0000607300029
Facility NAICS Code: 325411
Tribal Land Code: Not reported

Enforcement Action ID: CASDSA0000060730002900051
FRS ID: 110001199792
Action Name: KELCO MONSANTO CO 060730002900051
Facility Name: KELCO MONSANTO CO
Facility Address: 2025 HARBOR DR E
SAN DIEGO, CA 92113

Enforcement Action Type: Notice of Violation
Facility County: SAN DIEGO
Program System Acronym: AIR
Enforcement Action Forum Desc: Administrative - Informal
EA Type Code: NOV

Map ID
Direction
Distance
Elevation

MAP FINDINGS

Site

Database(s)

EDR ID Number
EPA ID Number

CP KELCO (Continued)

1004676382

Facility SIC Code: 2833
Federal Facility ID: Not reported
Latitude in Decimal Degrees: 32.696772
Longitude in Decimal Degrees: -117.145403
Permit Type Desc: Not reported
Program System Acronym: CASDS0000607300029
Facility NAICS Code: 325411
Tribal Land Code: Not reported

Enforcement Action ID: 09-1996-A011
FRS ID: 110001199792
Action Name: KELCO MONSANTO CO 060730002900056
Facility Name: KELCO MONSANTO CO
Facility Address: 2025 HARBOR DR E
SAN DIEGO, CA 92113

Enforcement Action Type: Civil Judicial Action
Facility County: SAN DIEGO
Program System Acronym: AIR
Enforcement Action Forum Desc: Judicial
EA Type Code: CIV
Facility SIC Code: 2833
Federal Facility ID: Not reported
Latitude in Decimal Degrees: 32.696772
Longitude in Decimal Degrees: -117.145403
Permit Type Desc: Not reported
Program System Acronym: CASDS0000607300029
Facility NAICS Code: 325411
Tribal Land Code: Not reported

US AIRS (AFS):
Envid: 1004676382
Region Code: 09
County Code: CA073
Programmatic ID: AIR CASDS0000607300029
Facility Registry ID: 110001199792
D and B Number: Not reported
Facility Site Name: KELCO MONSANTO CO
Primary SIC Code: 2833
NAICS Code: 325411
Default Air Classification Code: SMI
Facility Type of Ownership Code: POF
Air CMS Category Code: OTH
HPV Status: Not reported

US AIRS (AFS):
Region Code: 09
Programmatic ID: AIR CASDS0000607300029
Facility Registry ID: 110001199792
Air Operating Status Code: OPR
Default Air Classification Code: SMI
Air Program: National Emission Standards for Hazardous Air Pollutants (40 CFR Part 61)
Activity Date: 1994-03-03 00:00:00
Activity Status Date: Not reported
Activity Group: Compliance Monitoring
Activity Type: Inspection/Evaluation
Activity Status: Not reported

Map ID
Direction
Distance
Elevation

MAP FINDINGS

Site

Database(s)

EDR ID Number
EPA ID Number

CP KELCO (Continued)

1004676382

Region Code: 09
Programmatic ID: AIR CASDS0000607300029
Facility Registry ID: 110001199792
Air Operating Status Code: OPR
Default Air Classification Code: SMI
Air Program: National Emission Standards for Hazardous Air Pollutants (40 CFR Part 61)
Activity Date: 1995-02-16 00:00:00
Activity Status Date: Not reported
Activity Group: Compliance Monitoring
Activity Type: Inspection/Evaluation
Activity Status: Not reported

Region Code: 09
Programmatic ID: AIR CASDS0000607300029
Facility Registry ID: 110001199792
Air Operating Status Code: OPR
Default Air Classification Code: SMI
Air Program: National Emission Standards for Hazardous Air Pollutants (40 CFR Part 61)
Activity Date: 1996-03-25 00:00:00
Activity Status Date: Not reported
Activity Group: Compliance Monitoring
Activity Type: Inspection/Evaluation
Activity Status: Not reported

Region Code: 09
Programmatic ID: AIR CASDS0000607300029
Facility Registry ID: 110001199792
Air Operating Status Code: OPR
Default Air Classification Code: SMI
Air Program: National Emission Standards for Hazardous Air Pollutants (40 CFR Part 61)
Activity Date: 1997-05-27 00:00:00
Activity Status Date: Not reported
Activity Group: Compliance Monitoring
Activity Type: Inspection/Evaluation
Activity Status: Not reported

Region Code: 09
Programmatic ID: AIR CASDS0000607300029
Facility Registry ID: 110001199792
Air Operating Status Code: OPR
Default Air Classification Code: SMI
Air Program: National Emission Standards for Hazardous Air Pollutants (40 CFR Part 61)
Activity Date: 1998-01-07 00:00:00
Activity Status Date: Not reported
Activity Group: Compliance Monitoring
Activity Type: Inspection/Evaluation
Activity Status: Not reported

Region Code: 09
Programmatic ID: AIR CASDS0000607300029
Facility Registry ID: 110001199792
Air Operating Status Code: OPR
Default Air Classification Code: SMI
Air Program: National Emission Standards for Hazardous Air Pollutants (40 CFR Part 61)
Activity Date: 1999-03-15 00:00:00
Activity Status Date: Not reported
Activity Group: Compliance Monitoring

Map ID
Direction
Distance
Elevation

MAP FINDINGS

Site

Database(s)

EDR ID Number
EPA ID Number

CP KELCO (Continued)

1004676382

Activity Type: Inspection/Evaluation
Activity Status: Not reported

Region Code: 09
Programmatic ID: AIR CASDS0000607300029
Facility Registry ID: 110001199792
Air Operating Status Code: OPR
Default Air Classification Code: SMI
Air Program: National Emission Standards for Hazardous Air Pollutants (40 CFR Part 61)
Activity Date: 2000-02-07 00:00:00
Activity Status Date: Not reported
Activity Group: Compliance Monitoring
Activity Type: Inspection/Evaluation
Activity Status: Not reported

Region Code: 09
Programmatic ID: AIR CASDS0000607300029
Facility Registry ID: 110001199792
Air Operating Status Code: OPR
Default Air Classification Code: SMI
Air Program: National Emission Standards for Hazardous Air Pollutants (40 CFR Part 61)
Activity Date: 2000-06-27 00:00:00
Activity Status Date: Not reported
Activity Group: Compliance Monitoring
Activity Type: Inspection/Evaluation
Activity Status: Not reported

Region Code: 09
Programmatic ID: AIR CASDS0000607300029
Facility Registry ID: 110001199792
Air Operating Status Code: OPR
Default Air Classification Code: SMI
Air Program: National Emission Standards for Hazardous Air Pollutants (40 CFR Part 61)
Activity Date: 2001-02-22 00:00:00
Activity Status Date: Not reported
Activity Group: Compliance Monitoring
Activity Type: Inspection/Evaluation
Activity Status: Not reported

Region Code: 09
Programmatic ID: AIR CASDS0000607300029
Facility Registry ID: 110001199792
Air Operating Status Code: OPR
Default Air Classification Code: SMI
Air Program: National Emission Standards for Hazardous Air Pollutants (40 CFR Part 61)
Activity Date: 2002-03-27 00:00:00
Activity Status Date: Not reported
Activity Group: Compliance Monitoring
Activity Type: Inspection/Evaluation
Activity Status: Not reported

Region Code: 09
Programmatic ID: AIR CASDS0000607300029
Facility Registry ID: 110001199792
Air Operating Status Code: OPR
Default Air Classification Code: SMI
Air Program: National Emission Standards for Hazardous Air Pollutants (40 CFR Part 61)

Map ID
Direction
Distance
Elevation

MAP FINDINGS

Site

Database(s)

EDR ID Number
EPA ID Number

CP KELCO (Continued)

1004676382

Activity Date: 2002-07-29 00:00:00
Activity Status Date: Not reported
Activity Group: Compliance Monitoring
Activity Type: Inspection/Evaluation
Activity Status: Not reported

Region Code: 09
Programmatic ID: AIR CASDS0000607300029
Facility Registry ID: 110001199792
Air Operating Status Code: OPR
Default Air Classification Code: SMI
Air Program: National Emission Standards for Hazardous Air Pollutants (40 CFR Part 61)
Activity Date: 2011-07-17 00:00:00
Activity Status Date: Not reported
Activity Group: Compliance Monitoring
Activity Type: Inspection/Evaluation
Activity Status: Not reported

Region Code: 09
Programmatic ID: AIR CASDS0000607300029
Facility Registry ID: 110001199792
Air Operating Status Code: OPR
Default Air Classification Code: SMI
Air Program: National Emission Standards for Hazardous Air Pollutants (40 CFR Part 61)
Activity Date: 2012-01-11 00:00:00
Activity Status Date: Not reported
Activity Group: Compliance Monitoring
Activity Type: Inspection/Evaluation
Activity Status: Not reported

Region Code: 09
Programmatic ID: AIR CASDS0000607300029
Facility Registry ID: 110001199792
Air Operating Status Code: OPR
Default Air Classification Code: SMI
Air Program: National Emission Standards for Hazardous Air Pollutants (40 CFR Part 61)
Activity Date: 2013-01-28 00:00:00
Activity Status Date: Not reported
Activity Group: Compliance Monitoring
Activity Type: Inspection/Evaluation
Activity Status: Not reported

Region Code: 09
Programmatic ID: AIR CASDS0000607300029
Facility Registry ID: 110001199792
Air Operating Status Code: OPR
Default Air Classification Code: SMI
Air Program: National Emission Standards for Hazardous Air Pollutants (40 CFR Part 61)
Activity Date: 2014-01-30 00:00:00
Activity Status Date: Not reported
Activity Group: Compliance Monitoring
Activity Type: Inspection/Evaluation
Activity Status: Not reported

Region Code: 09
Programmatic ID: AIR CASDS0000607300029
Facility Registry ID: 110001199792

Map ID
Direction
Distance
Elevation

MAP FINDINGS

Site

Database(s)

EDR ID Number
EPA ID Number

CP KELCO (Continued)

1004676382

Air Operating Status Code: OPR
Default Air Classification Code: SMI
Air Program: New Source Performance Standards
Activity Date: 1984-08-30 00:00:00
Activity Status Date: Not reported
Activity Group: Compliance Monitoring
Activity Type: Inspection/Evaluation
Activity Status: Not reported

Region Code: 09
Programmatic ID: AIR CASDS0000607300029
Facility Registry ID: 110001199792
Air Operating Status Code: OPR
Default Air Classification Code: SMI
Air Program: New Source Performance Standards
Activity Date: 1985-03-26 00:00:00
Activity Status Date: Not reported
Activity Group: Compliance Monitoring
Activity Type: Inspection/Evaluation
Activity Status: Not reported

Region Code: 09
Programmatic ID: AIR CASDS0000607300029
Facility Registry ID: 110001199792
Air Operating Status Code: OPR
Default Air Classification Code: SMI
Air Program: New Source Performance Standards
Activity Date: 1987-07-28 00:00:00
Activity Status Date: Not reported
Activity Group: Compliance Monitoring
Activity Type: Inspection/Evaluation
Activity Status: Not reported

Region Code: 09
Programmatic ID: AIR CASDS0000607300029
Facility Registry ID: 110001199792
Air Operating Status Code: OPR
Default Air Classification Code: SMI
Air Program: New Source Performance Standards
Activity Date: 1987-12-11 00:00:00
Activity Status Date: Not reported
Activity Group: Compliance Monitoring
Activity Type: Inspection/Evaluation
Activity Status: Not reported

Region Code: 09
Programmatic ID: AIR CASDS0000607300029
Facility Registry ID: 110001199792
Air Operating Status Code: OPR
Default Air Classification Code: SMI
Air Program: New Source Performance Standards
Activity Date: 1988-07-08 00:00:00
Activity Status Date: Not reported
Activity Group: Compliance Monitoring
Activity Type: Inspection/Evaluation
Activity Status: Not reported

Map ID
Direction
Distance
Elevation

MAP FINDINGS

Site

Database(s)

EDR ID Number
EPA ID Number

CP KELCO (Continued)

1004676382

Region Code: 09
Programmatic ID: AIR CASDS0000607300029
Facility Registry ID: 110001199792
Air Operating Status Code: OPR
Default Air Classification Code: SMI
Air Program: New Source Performance Standards
Activity Date: 1989-07-10 00:00:00
Activity Status Date: Not reported
Activity Group: Compliance Monitoring
Activity Type: Inspection/Evaluation
Activity Status: Not reported

Region Code: 09
Programmatic ID: AIR CASDS0000607300029
Facility Registry ID: 110001199792
Air Operating Status Code: OPR
Default Air Classification Code: SMI
Air Program: New Source Performance Standards
Activity Date: 1990-06-27 00:00:00
Activity Status Date: Not reported
Activity Group: Compliance Monitoring
Activity Type: Inspection/Evaluation
Activity Status: Not reported

Region Code: 09
Programmatic ID: AIR CASDS0000607300029
Facility Registry ID: 110001199792
Air Operating Status Code: OPR
Default Air Classification Code: SMI
Air Program: New Source Performance Standards
Activity Date: 1991-01-24 00:00:00
Activity Status Date: Not reported
Activity Group: Compliance Monitoring
Activity Type: Inspection/Evaluation
Activity Status: Not reported

Region Code: 09
Programmatic ID: AIR CASDS0000607300029
Facility Registry ID: 110001199792
Air Operating Status Code: OPR
Default Air Classification Code: SMI
Air Program: New Source Performance Standards
Activity Date: 1993-03-17 00:00:00
Activity Status Date: Not reported
Activity Group: Compliance Monitoring
Activity Type: Inspection/Evaluation
Activity Status: Not reported

Region Code: 09
Programmatic ID: AIR CASDS0000607300029
Facility Registry ID: 110001199792
Air Operating Status Code: OPR
Default Air Classification Code: SMI
Air Program: New Source Performance Standards
Activity Date: 1994-03-03 00:00:00
Activity Status Date: Not reported
Activity Group: Compliance Monitoring

Map ID
Direction
Distance
Elevation

MAP FINDINGS

Site

Database(s)

EDR ID Number
EPA ID Number

CP KELCO (Continued)

1004676382

Activity Type: Inspection/Evaluation
Activity Status: Not reported

Region Code: 09
Programmatic ID: AIR CASDS0000607300029
Facility Registry ID: 110001199792
Air Operating Status Code: OPR
Default Air Classification Code: SMI
Air Program: New Source Performance Standards
Activity Date: 1995-02-16 00:00:00
Activity Status Date: Not reported
Activity Group: Compliance Monitoring
Activity Type: Inspection/Evaluation
Activity Status: Not reported

Region Code: 09
Programmatic ID: AIR CASDS0000607300029
Facility Registry ID: 110001199792
Air Operating Status Code: OPR
Default Air Classification Code: SMI
Air Program: New Source Performance Standards
Activity Date: 1996-03-25 00:00:00
Activity Status Date: Not reported
Activity Group: Compliance Monitoring
Activity Type: Inspection/Evaluation
Activity Status: Not reported

Region Code: 09
Programmatic ID: AIR CASDS0000607300029
Facility Registry ID: 110001199792
Air Operating Status Code: OPR
Default Air Classification Code: SMI
Air Program: New Source Performance Standards
Activity Date: 1997-05-27 00:00:00
Activity Status Date: Not reported
Activity Group: Compliance Monitoring
Activity Type: Inspection/Evaluation
Activity Status: Not reported

Region Code: 09
Programmatic ID: AIR CASDS0000607300029
Facility Registry ID: 110001199792
Air Operating Status Code: OPR
Default Air Classification Code: SMI
Air Program: New Source Performance Standards
Activity Date: 1998-01-07 00:00:00
Activity Status Date: Not reported
Activity Group: Compliance Monitoring
Activity Type: Inspection/Evaluation
Activity Status: Not reported

Region Code: 09
Programmatic ID: AIR CASDS0000607300029
Facility Registry ID: 110001199792
Air Operating Status Code: OPR
Default Air Classification Code: SMI
Air Program: New Source Performance Standards

Map ID
Direction
Distance
Elevation

MAP FINDINGS

Site

Database(s)

EDR ID Number
EPA ID Number

CP KELCO (Continued)

1004676382

Activity Date: 1999-03-15 00:00:00
Activity Status Date: Not reported
Activity Group: Compliance Monitoring
Activity Type: Inspection/Evaluation
Activity Status: Not reported

Region Code: 09
Programmatic ID: AIR CASDS0000607300029
Facility Registry ID: 110001199792
Air Operating Status Code: OPR
Default Air Classification Code: SMI
Air Program: New Source Performance Standards
Activity Date: 2000-02-07 00:00:00
Activity Status Date: Not reported
Activity Group: Compliance Monitoring
Activity Type: Inspection/Evaluation
Activity Status: Not reported

Region Code: 09
Programmatic ID: AIR CASDS0000607300029
Facility Registry ID: 110001199792
Air Operating Status Code: OPR
Default Air Classification Code: SMI
Air Program: New Source Performance Standards
Activity Date: 2000-06-27 00:00:00
Activity Status Date: Not reported
Activity Group: Compliance Monitoring
Activity Type: Inspection/Evaluation
Activity Status: Not reported

Region Code: 09
Programmatic ID: AIR CASDS0000607300029
Facility Registry ID: 110001199792
Air Operating Status Code: OPR
Default Air Classification Code: SMI
Air Program: New Source Performance Standards
Activity Date: 2001-02-22 00:00:00
Activity Status Date: Not reported
Activity Group: Compliance Monitoring
Activity Type: Inspection/Evaluation
Activity Status: Not reported

Region Code: 09
Programmatic ID: AIR CASDS0000607300029
Facility Registry ID: 110001199792
Air Operating Status Code: OPR
Default Air Classification Code: SMI
Air Program: New Source Performance Standards
Activity Date: 2002-03-27 00:00:00
Activity Status Date: Not reported
Activity Group: Compliance Monitoring
Activity Type: Inspection/Evaluation
Activity Status: Not reported

Region Code: 09
Programmatic ID: AIR CASDS0000607300029
Facility Registry ID: 110001199792

Map ID
Direction
Distance
Elevation

MAP FINDINGS

Site

Database(s)

EDR ID Number
EPA ID Number

CP KELCO (Continued)

1004676382

Air Operating Status Code: OPR
Default Air Classification Code: SMI
Air Program: New Source Performance Standards
Activity Date: 2002-07-29 00:00:00
Activity Status Date: Not reported
Activity Group: Compliance Monitoring
Activity Type: Inspection/Evaluation
Activity Status: Not reported

Region Code: 09
Programmatic ID: AIR CASDS0000607300029
Facility Registry ID: 110001199792
Air Operating Status Code: OPR
Default Air Classification Code: SMI
Air Program: New Source Performance Standards
Activity Date: 2011-07-17 00:00:00
Activity Status Date: Not reported
Activity Group: Compliance Monitoring
Activity Type: Inspection/Evaluation
Activity Status: Not reported

Region Code: 09
Programmatic ID: AIR CASDS0000607300029
Facility Registry ID: 110001199792
Air Operating Status Code: OPR
Default Air Classification Code: SMI
Air Program: New Source Performance Standards
Activity Date: 2012-01-11 00:00:00
Activity Status Date: Not reported
Activity Group: Compliance Monitoring
Activity Type: Inspection/Evaluation
Activity Status: Not reported

Region Code: 09
Programmatic ID: AIR CASDS0000607300029
Facility Registry ID: 110001199792
Air Operating Status Code: OPR
Default Air Classification Code: SMI
Air Program: New Source Performance Standards
Activity Date: 2013-01-28 00:00:00
Activity Status Date: Not reported
Activity Group: Compliance Monitoring
Activity Type: Inspection/Evaluation
Activity Status: Not reported

Region Code: 09
Programmatic ID: AIR CASDS0000607300029
Facility Registry ID: 110001199792
Air Operating Status Code: OPR
Default Air Classification Code: SMI
Air Program: New Source Performance Standards
Activity Date: 2014-01-30 00:00:00
Activity Status Date: Not reported
Activity Group: Compliance Monitoring
Activity Type: Inspection/Evaluation
Activity Status: Not reported

Map ID
Direction
Distance
Elevation

MAP FINDINGS

Site

Database(s)

EDR ID Number
EPA ID Number

CP KELCO (Continued)

1004676382

Region Code: 09
Programmatic ID: AIR CASDS0000607300029
Facility Registry ID: 110001199792
Air Operating Status Code: OPR
Default Air Classification Code: SMI
Air Program: New Source Review Permit Requirements
Activity Date: Not reported
Activity Status Date: 1996-09-05 00:00:00
Activity Group: Case File
Activity Type: Case File
Activity Status: Resolved

Region Code: 09
Programmatic ID: AIR CASDS0000607300029
Facility Registry ID: 110001199792
Air Operating Status Code: OPR
Default Air Classification Code: SMI
Air Program: New Source Review Permit Requirements
Activity Date: 1997-05-27 00:00:00
Activity Status Date: Not reported
Activity Group: Compliance Monitoring
Activity Type: Inspection/Evaluation
Activity Status: Not reported

Region Code: 09
Programmatic ID: AIR CASDS0000607300029
Facility Registry ID: 110001199792
Air Operating Status Code: OPR
Default Air Classification Code: SMI
Air Program: New Source Review Permit Requirements
Activity Date: 1998-01-07 00:00:00
Activity Status Date: Not reported
Activity Group: Compliance Monitoring
Activity Type: Inspection/Evaluation
Activity Status: Not reported

Region Code: 09
Programmatic ID: AIR CASDS0000607300029
Facility Registry ID: 110001199792
Air Operating Status Code: OPR
Default Air Classification Code: SMI
Air Program: New Source Review Permit Requirements
Activity Date: 1999-03-15 00:00:00
Activity Status Date: Not reported
Activity Group: Compliance Monitoring
Activity Type: Inspection/Evaluation
Activity Status: Not reported

Region Code: 09
Programmatic ID: AIR CASDS0000607300029
Facility Registry ID: 110001199792
Air Operating Status Code: OPR
Default Air Classification Code: SMI
Air Program: New Source Review Permit Requirements
Activity Date: 2000-02-07 00:00:00
Activity Status Date: Not reported
Activity Group: Compliance Monitoring

Map ID
Direction
Distance
Elevation

MAP FINDINGS

Site

Database(s)

EDR ID Number
EPA ID Number

CP KELCO (Continued)

1004676382

| | |
|----------------------------------|---------------------------------------|
| Activity Type: | Inspection/Evaluation |
| Activity Status: | Not reported |
| Region Code: | 09 |
| Programmatic ID: | AIR CASDS0000607300029 |
| Facility Registry ID: | 110001199792 |
| Air Operating Status Code: | OPR |
| Default Air Classification Code: | SMI |
| Air Program: | New Source Review Permit Requirements |
| Activity Date: | 2000-06-27 00:00:00 |
| Activity Status Date: | Not reported |
| Activity Group: | Compliance Monitoring |
| Activity Type: | Inspection/Evaluation |
| Activity Status: | Not reported |
| Region Code: | 09 |
| Programmatic ID: | AIR CASDS0000607300029 |
| Facility Registry ID: | 110001199792 |
| Air Operating Status Code: | OPR |
| Default Air Classification Code: | SMI |
| Air Program: | New Source Review Permit Requirements |
| Activity Date: | 2001-02-22 00:00:00 |
| Activity Status Date: | Not reported |
| Activity Group: | Compliance Monitoring |
| Activity Type: | Inspection/Evaluation |
| Activity Status: | Not reported |
| Region Code: | 09 |
| Programmatic ID: | AIR CASDS0000607300029 |
| Facility Registry ID: | 110001199792 |
| Air Operating Status Code: | OPR |
| Default Air Classification Code: | SMI |
| Air Program: | New Source Review Permit Requirements |
| Activity Date: | 2002-03-27 00:00:00 |
| Activity Status Date: | Not reported |
| Activity Group: | Compliance Monitoring |
| Activity Type: | Inspection/Evaluation |
| Activity Status: | Not reported |
| Region Code: | 09 |
| Programmatic ID: | AIR CASDS0000607300029 |
| Facility Registry ID: | 110001199792 |
| Air Operating Status Code: | OPR |
| Default Air Classification Code: | SMI |
| Air Program: | New Source Review Permit Requirements |
| Activity Date: | 2002-07-29 00:00:00 |
| Activity Status Date: | Not reported |
| Activity Group: | Compliance Monitoring |
| Activity Type: | Inspection/Evaluation |
| Activity Status: | Not reported |
| Region Code: | 09 |
| Programmatic ID: | AIR CASDS0000607300029 |
| Facility Registry ID: | 110001199792 |
| Air Operating Status Code: | OPR |
| Default Air Classification Code: | SMI |
| Air Program: | New Source Review Permit Requirements |

Map ID
Direction
Distance
Elevation

MAP FINDINGS

Site

Database(s)

EDR ID Number
EPA ID Number

CP KELCO (Continued)

1004676382

Activity Date: 2011-05-05 00:00:00
Activity Status Date: Not reported
Activity Group: Compliance Monitoring
Activity Type: Inspection/Evaluation
Activity Status: Not reported

Region Code: 09
Programmatic ID: AIR CASDS0000607300029
Facility Registry ID: 110001199792
Air Operating Status Code: OPR
Default Air Classification Code: SMI
Air Program: New Source Review Permit Requirements
Activity Date: 2011-07-17 00:00:00
Activity Status Date: Not reported
Activity Group: Compliance Monitoring
Activity Type: Inspection/Evaluation
Activity Status: Not reported

Region Code: 09
Programmatic ID: AIR CASDS0000607300029
Facility Registry ID: 110001199792
Air Operating Status Code: OPR
Default Air Classification Code: SMI
Air Program: New Source Review Permit Requirements
Activity Date: 2012-01-11 00:00:00
Activity Status Date: Not reported
Activity Group: Compliance Monitoring
Activity Type: Inspection/Evaluation
Activity Status: Not reported

Region Code: 09
Programmatic ID: AIR CASDS0000607300029
Facility Registry ID: 110001199792
Air Operating Status Code: OPR
Default Air Classification Code: SMI
Air Program: New Source Review Permit Requirements
Activity Date: 2013-01-28 00:00:00
Activity Status Date: Not reported
Activity Group: Compliance Monitoring
Activity Type: Inspection/Evaluation
Activity Status: Not reported

Region Code: 09
Programmatic ID: AIR CASDS0000607300029
Facility Registry ID: 110001199792
Air Operating Status Code: OPR
Default Air Classification Code: SMI
Air Program: New Source Review Permit Requirements
Activity Date: 2014-01-30 00:00:00
Activity Status Date: Not reported
Activity Group: Compliance Monitoring
Activity Type: Inspection/Evaluation
Activity Status: Not reported

Region Code: 09
Programmatic ID: AIR CASDS0000607300029
Facility Registry ID: 110001199792

Map ID
Direction
Distance
Elevation

MAP FINDINGS

Site

Database(s)

EDR ID Number
EPA ID Number

CP KELCO (Continued)

1004676382

Air Operating Status Code: OPR
Default Air Classification Code: SMI
Air Program: New Source Review Permit Requirements
Activity Date: 1996-09-05 00:00:00
Activity Status Date: 1996-09-05 00:00:00
Activity Group: Enforcement Action
Activity Type: Judicial
Activity Status: Closed

Region Code: 09
Programmatic ID: AIR CASDS0000607300029
Facility Registry ID: 110001199792
Air Operating Status Code: OPR
Default Air Classification Code: SMI
Air Program: Prevention of Significant Deterioration of Air Quality
Activity Date: 1984-08-30 00:00:00
Activity Status Date: Not reported
Activity Group: Compliance Monitoring
Activity Type: Inspection/Evaluation
Activity Status: Not reported

Region Code: 09
Programmatic ID: AIR CASDS0000607300029
Facility Registry ID: 110001199792
Air Operating Status Code: OPR
Default Air Classification Code: SMI
Air Program: Prevention of Significant Deterioration of Air Quality
Activity Date: 1987-03-17 00:00:00
Activity Status Date: Not reported
Activity Group: Compliance Monitoring
Activity Type: Inspection/Evaluation
Activity Status: Not reported

Region Code: 09
Programmatic ID: AIR CASDS0000607300029
Facility Registry ID: 110001199792
Air Operating Status Code: OPR
Default Air Classification Code: SMI
Air Program: Prevention of Significant Deterioration of Air Quality
Activity Date: 1987-07-28 00:00:00
Activity Status Date: Not reported
Activity Group: Compliance Monitoring
Activity Type: Inspection/Evaluation
Activity Status: Not reported

Region Code: 09
Programmatic ID: AIR CASDS0000607300029
Facility Registry ID: 110001199792
Air Operating Status Code: OPR
Default Air Classification Code: SMI
Air Program: Prevention of Significant Deterioration of Air Quality
Activity Date: 1989-07-10 00:00:00
Activity Status Date: Not reported
Activity Group: Compliance Monitoring
Activity Type: Inspection/Evaluation
Activity Status: Not reported

Map ID
Direction
Distance
Elevation

MAP FINDINGS

Site

Database(s)

EDR ID Number
EPA ID Number

CP KELCO (Continued)

1004676382

Region Code: 09
Programmatic ID: AIR CASDS0000607300029
Facility Registry ID: 110001199792
Air Operating Status Code: OPR
Default Air Classification Code: SMI
Air Program: Prevention of Significant Deterioration of Air Quality
Activity Date: 1990-06-27 00:00:00
Activity Status Date: Not reported
Activity Group: Compliance Monitoring
Activity Type: Inspection/Evaluation
Activity Status: Not reported

Region Code: 09
Programmatic ID: AIR CASDS0000607300029
Facility Registry ID: 110001199792
Air Operating Status Code: OPR
Default Air Classification Code: SMI
Air Program: Prevention of Significant Deterioration of Air Quality
Activity Date: 1991-01-24 00:00:00
Activity Status Date: Not reported
Activity Group: Compliance Monitoring
Activity Type: Inspection/Evaluation
Activity Status: Not reported

Region Code: 09
Programmatic ID: AIR CASDS0000607300029
Facility Registry ID: 110001199792
Air Operating Status Code: OPR
Default Air Classification Code: SMI
Air Program: Prevention of Significant Deterioration of Air Quality
Activity Date: 1993-03-17 00:00:00
Activity Status Date: Not reported
Activity Group: Compliance Monitoring
Activity Type: Inspection/Evaluation
Activity Status: Not reported

Region Code: 09
Programmatic ID: AIR CASDS0000607300029
Facility Registry ID: 110001199792
Air Operating Status Code: OPR
Default Air Classification Code: SMI
Air Program: Prevention of Significant Deterioration of Air Quality
Activity Date: 1994-03-03 00:00:00
Activity Status Date: Not reported
Activity Group: Compliance Monitoring
Activity Type: Inspection/Evaluation
Activity Status: Not reported

Region Code: 09
Programmatic ID: AIR CASDS0000607300029
Facility Registry ID: 110001199792
Air Operating Status Code: OPR
Default Air Classification Code: SMI
Air Program: Prevention of Significant Deterioration of Air Quality
Activity Date: 1995-02-16 00:00:00
Activity Status Date: Not reported
Activity Group: Compliance Monitoring

Map ID
Direction
Distance
Elevation

MAP FINDINGS

Site

Database(s)

EDR ID Number
EPA ID Number

CP KELCO (Continued)

1004676382

| | |
|----------------------------------|--|
| Activity Type: | Inspection/Evaluation |
| Activity Status: | Not reported |
| Region Code: | 09 |
| Programmatic ID: | AIR CASDS0000607300029 |
| Facility Registry ID: | 110001199792 |
| Air Operating Status Code: | OPR |
| Default Air Classification Code: | SMI |
| Air Program: | Prevention of Significant Deterioration of Air Quality |
| Activity Date: | 1996-03-25 00:00:00 |
| Activity Status Date: | Not reported |
| Activity Group: | Compliance Monitoring |
| Activity Type: | Inspection/Evaluation |
| Activity Status: | Not reported |
| Region Code: | 09 |
| Programmatic ID: | AIR CASDS0000607300029 |
| Facility Registry ID: | 110001199792 |
| Air Operating Status Code: | OPR |
| Default Air Classification Code: | SMI |
| Air Program: | Prevention of Significant Deterioration of Air Quality |
| Activity Date: | 1997-05-27 00:00:00 |
| Activity Status Date: | Not reported |
| Activity Group: | Compliance Monitoring |
| Activity Type: | Inspection/Evaluation |
| Activity Status: | Not reported |
| Region Code: | 09 |
| Programmatic ID: | AIR CASDS0000607300029 |
| Facility Registry ID: | 110001199792 |
| Air Operating Status Code: | OPR |
| Default Air Classification Code: | SMI |
| Air Program: | Prevention of Significant Deterioration of Air Quality |
| Activity Date: | 1998-01-07 00:00:00 |
| Activity Status Date: | Not reported |
| Activity Group: | Compliance Monitoring |
| Activity Type: | Inspection/Evaluation |
| Activity Status: | Not reported |
| Region Code: | 09 |
| Programmatic ID: | AIR CASDS0000607300029 |
| Facility Registry ID: | 110001199792 |
| Air Operating Status Code: | OPR |
| Default Air Classification Code: | SMI |
| Air Program: | Prevention of Significant Deterioration of Air Quality |
| Activity Date: | 1999-03-15 00:00:00 |
| Activity Status Date: | Not reported |
| Activity Group: | Compliance Monitoring |
| Activity Type: | Inspection/Evaluation |
| Activity Status: | Not reported |
| Region Code: | 09 |
| Programmatic ID: | AIR CASDS0000607300029 |
| Facility Registry ID: | 110001199792 |
| Air Operating Status Code: | OPR |
| Default Air Classification Code: | SMI |
| Air Program: | Prevention of Significant Deterioration of Air Quality |

Map ID
Direction
Distance
Elevation

MAP FINDINGS

Site

Database(s)

EDR ID Number
EPA ID Number

CP KELCO (Continued)

1004676382

Activity Date: 2000-02-07 00:00:00
Activity Status Date: Not reported
Activity Group: Compliance Monitoring
Activity Type: Inspection/Evaluation
Activity Status: Not reported

Region Code: 09
Programmatic ID: AIR CASDS0000607300029
Facility Registry ID: 110001199792
Air Operating Status Code: OPR
Default Air Classification Code: SMI
Air Program: Prevention of Significant Deterioration of Air Quality
Activity Date: 2000-06-27 00:00:00
Activity Status Date: Not reported
Activity Group: Compliance Monitoring
Activity Type: Inspection/Evaluation
Activity Status: Not reported

Region Code: 09
Programmatic ID: AIR CASDS0000607300029
Facility Registry ID: 110001199792
Air Operating Status Code: OPR
Default Air Classification Code: SMI
Air Program: Prevention of Significant Deterioration of Air Quality
Activity Date: 2001-02-22 00:00:00
Activity Status Date: Not reported
Activity Group: Compliance Monitoring
Activity Type: Inspection/Evaluation
Activity Status: Not reported

Region Code: 09
Programmatic ID: AIR CASDS0000607300029
Facility Registry ID: 110001199792
Air Operating Status Code: OPR
Default Air Classification Code: SMI
Air Program: Prevention of Significant Deterioration of Air Quality
Activity Date: 2002-03-27 00:00:00
Activity Status Date: Not reported
Activity Group: Compliance Monitoring
Activity Type: Inspection/Evaluation
Activity Status: Not reported

Region Code: 09
Programmatic ID: AIR CASDS0000607300029
Facility Registry ID: 110001199792
Air Operating Status Code: OPR
Default Air Classification Code: SMI
Air Program: Prevention of Significant Deterioration of Air Quality
Activity Date: 2002-07-29 00:00:00
Activity Status Date: Not reported
Activity Group: Compliance Monitoring
Activity Type: Inspection/Evaluation
Activity Status: Not reported

Region Code: 09
Programmatic ID: AIR CASDS0000607300029
Facility Registry ID: 110001199792

Map ID
Direction
Distance
Elevation

MAP FINDINGS

Site

Database(s)

EDR ID Number
EPA ID Number

CP KELCO (Continued)

1004676382

Air Operating Status Code: OPR
Default Air Classification Code: SMI
Air Program: Prevention of Significant Deterioration of Air Quality
Activity Date: 2011-07-17 00:00:00
Activity Status Date: Not reported
Activity Group: Compliance Monitoring
Activity Type: Inspection/Evaluation
Activity Status: Not reported

Region Code: 09
Programmatic ID: AIR CASDS0000607300029
Facility Registry ID: 110001199792
Air Operating Status Code: OPR
Default Air Classification Code: SMI
Air Program: Prevention of Significant Deterioration of Air Quality
Activity Date: 2012-01-11 00:00:00
Activity Status Date: Not reported
Activity Group: Compliance Monitoring
Activity Type: Inspection/Evaluation
Activity Status: Not reported

Region Code: 09
Programmatic ID: AIR CASDS0000607300029
Facility Registry ID: 110001199792
Air Operating Status Code: OPR
Default Air Classification Code: SMI
Air Program: Prevention of Significant Deterioration of Air Quality
Activity Date: 2013-01-28 00:00:00
Activity Status Date: Not reported
Activity Group: Compliance Monitoring
Activity Type: Inspection/Evaluation
Activity Status: Not reported

Region Code: 09
Programmatic ID: AIR CASDS0000607300029
Facility Registry ID: 110001199792
Air Operating Status Code: OPR
Default Air Classification Code: SMI
Air Program: Prevention of Significant Deterioration of Air Quality
Activity Date: 2014-01-30 00:00:00
Activity Status Date: Not reported
Activity Group: Compliance Monitoring
Activity Type: Inspection/Evaluation
Activity Status: Not reported

Region Code: 09
Programmatic ID: AIR CASDS0000607300029
Facility Registry ID: 110001199792
Air Operating Status Code: OPR
Default Air Classification Code: SMI
Air Program: State Implementation Plan for National Primary and Secondary Ambient Air Quality Standards
Activity Date: Not reported
Activity Status Date: 1995-04-11 00:00:00
Activity Group: Case File
Activity Type: Case File
Activity Status: Resolved

Map ID
Direction
Distance
Elevation

MAP FINDINGS

Site

Database(s)

EDR ID Number
EPA ID Number

CP KELCO (Continued)

1004676382

Region Code: 09
Programmatic ID: AIR CASDS0000607300029
Facility Registry ID: 110001199792
Air Operating Status Code: OPR
Default Air Classification Code: SMI
Air Program: State Implementation Plan for National Primary and Secondary Ambient Air Quality Standards
Activity Date: Not reported
Activity Status Date: 1998-03-30 00:00:00
Activity Group: Case File
Activity Type: Case File
Activity Status: Resolved

Region Code: 09
Programmatic ID: AIR CASDS0000607300029
Facility Registry ID: 110001199792
Air Operating Status Code: OPR
Default Air Classification Code: SMI
Air Program: State Implementation Plan for National Primary and Secondary Ambient Air Quality Standards
Activity Date: 1974-11-29 00:00:00
Activity Status Date: Not reported
Activity Group: Compliance Monitoring
Activity Type: Inspection/Evaluation
Activity Status: Not reported

Region Code: 09
Programmatic ID: AIR CASDS0000607300029
Facility Registry ID: 110001199792
Air Operating Status Code: OPR
Default Air Classification Code: SMI
Air Program: State Implementation Plan for National Primary and Secondary Ambient Air Quality Standards
Activity Date: 1976-12-01 00:00:00
Activity Status Date: Not reported
Activity Group: Compliance Monitoring
Activity Type: Inspection/Evaluation
Activity Status: Not reported

Region Code: 09
Programmatic ID: AIR CASDS0000607300029
Facility Registry ID: 110001199792
Air Operating Status Code: OPR
Default Air Classification Code: SMI
Air Program: State Implementation Plan for National Primary and Secondary Ambient Air Quality Standards
Activity Date: 1978-04-11 00:00:00
Activity Status Date: Not reported
Activity Group: Compliance Monitoring
Activity Type: Inspection/Evaluation
Activity Status: Not reported

Region Code: 09
Programmatic ID: AIR CASDS0000607300029
Facility Registry ID: 110001199792
Air Operating Status Code: OPR
Default Air Classification Code: SMI
Air Program: State Implementation Plan for National Primary and Secondary Ambient Air Quality Standards
Activity Date: 1979-03-15 00:00:00
Activity Status Date: Not reported
Activity Group: Compliance Monitoring

Map ID
Direction
Distance
Elevation

MAP FINDINGS

Site

Database(s)

EDR ID Number
EPA ID Number

CP KELCO (Continued)

1004676382

| | |
|----------------------------------|--|
| Activity Type: | Inspection/Evaluation |
| Activity Status: | Not reported |
| Region Code: | 09 |
| Programmatic ID: | AIR CASDS0000607300029 |
| Facility Registry ID: | 110001199792 |
| Air Operating Status Code: | OPR |
| Default Air Classification Code: | SMI |
| Air Program: | State Implementation Plan for National Primary and Secondary Ambient Air Quality Standards |
| Activity Date: | 1980-03-15 00:00:00 |
| Activity Status Date: | Not reported |
| Activity Group: | Compliance Monitoring |
| Activity Type: | Inspection/Evaluation |
| Activity Status: | Not reported |
| Region Code: | 09 |
| Programmatic ID: | AIR CASDS0000607300029 |
| Facility Registry ID: | 110001199792 |
| Air Operating Status Code: | OPR |
| Default Air Classification Code: | SMI |
| Air Program: | State Implementation Plan for National Primary and Secondary Ambient Air Quality Standards |
| Activity Date: | 1984-03-20 00:00:00 |
| Activity Status Date: | Not reported |
| Activity Group: | Compliance Monitoring |
| Activity Type: | Inspection/Evaluation |
| Activity Status: | Not reported |
| Region Code: | 09 |
| Programmatic ID: | AIR CASDS0000607300029 |
| Facility Registry ID: | 110001199792 |
| Air Operating Status Code: | OPR |
| Default Air Classification Code: | SMI |
| Air Program: | State Implementation Plan for National Primary and Secondary Ambient Air Quality Standards |
| Activity Date: | 1985-03-26 00:00:00 |
| Activity Status Date: | Not reported |
| Activity Group: | Compliance Monitoring |
| Activity Type: | Inspection/Evaluation |
| Activity Status: | Not reported |
| Region Code: | 09 |
| Programmatic ID: | AIR CASDS0000607300029 |
| Facility Registry ID: | 110001199792 |
| Air Operating Status Code: | OPR |
| Default Air Classification Code: | SMI |
| Air Program: | State Implementation Plan for National Primary and Secondary Ambient Air Quality Standards |
| Activity Date: | 1987-02-06 00:00:00 |
| Activity Status Date: | Not reported |
| Activity Group: | Compliance Monitoring |
| Activity Type: | Inspection/Evaluation |
| Activity Status: | Not reported |
| Region Code: | 09 |
| Programmatic ID: | AIR CASDS0000607300029 |
| Facility Registry ID: | 110001199792 |
| Air Operating Status Code: | OPR |
| Default Air Classification Code: | SMI |
| Air Program: | State Implementation Plan for National Primary and Secondary Ambient Air Quality Standards |

Map ID
Direction
Distance
Elevation

MAP FINDINGS

Site

Database(s)

EDR ID Number
EPA ID Number

CP KELCO (Continued)

1004676382

Activity Date: 1987-03-17 00:00:00
Activity Status Date: Not reported
Activity Group: Compliance Monitoring
Activity Type: Inspection/Evaluation
Activity Status: Not reported

Region Code: 09
Programmatic ID: AIR CASDS0000607300029
Facility Registry ID: 110001199792
Air Operating Status Code: OPR
Default Air Classification Code: SMI
Air Program: State Implementation Plan for National Primary and Secondary Ambient Air Quality Standards
Activity Date: 1987-07-28 00:00:00
Activity Status Date: Not reported
Activity Group: Compliance Monitoring
Activity Type: Inspection/Evaluation
Activity Status: Not reported

Region Code: 09
Programmatic ID: AIR CASDS0000607300029
Facility Registry ID: 110001199792
Air Operating Status Code: OPR
Default Air Classification Code: SMI
Air Program: State Implementation Plan for National Primary and Secondary Ambient Air Quality Standards
Activity Date: 1987-12-11 00:00:00
Activity Status Date: Not reported
Activity Group: Compliance Monitoring
Activity Type: Inspection/Evaluation
Activity Status: Not reported

Region Code: 09
Programmatic ID: AIR CASDS0000607300029
Facility Registry ID: 110001199792
Air Operating Status Code: OPR
Default Air Classification Code: SMI
Air Program: State Implementation Plan for National Primary and Secondary Ambient Air Quality Standards
Activity Date: 1988-07-08 00:00:00
Activity Status Date: Not reported
Activity Group: Compliance Monitoring
Activity Type: Inspection/Evaluation
Activity Status: Not reported

Region Code: 09
Programmatic ID: AIR CASDS0000607300029
Facility Registry ID: 110001199792
Air Operating Status Code: OPR
Default Air Classification Code: SMI
Air Program: State Implementation Plan for National Primary and Secondary Ambient Air Quality Standards
Activity Date: 1989-07-10 00:00:00
Activity Status Date: Not reported
Activity Group: Compliance Monitoring
Activity Type: Inspection/Evaluation
Activity Status: Not reported

Region Code: 09
Programmatic ID: AIR CASDS0000607300029
Facility Registry ID: 110001199792

Map ID
Direction
Distance
Elevation

MAP FINDINGS

Site

Database(s)

EDR ID Number
EPA ID Number

CP KELCO (Continued)

1004676382

Air Operating Status Code: OPR
Default Air Classification Code: SMI
Air Program: State Implementation Plan for National Primary and Secondary Ambient Air Quality Standards
Activity Date: 1990-06-27 00:00:00
Activity Status Date: Not reported
Activity Group: Compliance Monitoring
Activity Type: Inspection/Evaluation
Activity Status: Not reported

Region Code: 09
Programmatic ID: AIR CASDS0000607300029
Facility Registry ID: 110001199792
Air Operating Status Code: OPR
Default Air Classification Code: SMI
Air Program: State Implementation Plan for National Primary and Secondary Ambient Air Quality Standards
Activity Date: 1991-01-24 00:00:00
Activity Status Date: Not reported
Activity Group: Compliance Monitoring
Activity Type: Inspection/Evaluation
Activity Status: Not reported

Region Code: 09
Programmatic ID: AIR CASDS0000607300029
Facility Registry ID: 110001199792
Air Operating Status Code: OPR
Default Air Classification Code: SMI
Air Program: State Implementation Plan for National Primary and Secondary Ambient Air Quality Standards
Activity Date: 1992-02-25 00:00:00
Activity Status Date: Not reported
Activity Group: Compliance Monitoring
Activity Type: Inspection/Evaluation
Activity Status: Not reported

Region Code: 09
Programmatic ID: AIR CASDS0000607300029
Facility Registry ID: 110001199792
Air Operating Status Code: OPR
Default Air Classification Code: SMI
Air Program: State Implementation Plan for National Primary and Secondary Ambient Air Quality Standards
Activity Date: 1993-03-17 00:00:00
Activity Status Date: Not reported
Activity Group: Compliance Monitoring
Activity Type: Inspection/Evaluation
Activity Status: Not reported

Region Code: 09
Programmatic ID: AIR CASDS0000607300029
Facility Registry ID: 110001199792
Air Operating Status Code: OPR
Default Air Classification Code: SMI
Air Program: State Implementation Plan for National Primary and Secondary Ambient Air Quality Standards
Activity Date: 1994-03-03 00:00:00
Activity Status Date: Not reported
Activity Group: Compliance Monitoring
Activity Type: Inspection/Evaluation
Activity Status: Not reported

Map ID
Direction
Distance
Elevation

MAP FINDINGS

Site

Database(s)

EDR ID Number
EPA ID Number

CP KELCO (Continued)

1004676382

Region Code: 09
Programmatic ID: AIR CASDS0000607300029
Facility Registry ID: 110001199792
Air Operating Status Code: OPR
Default Air Classification Code: SMI
Air Program: State Implementation Plan for National Primary and Secondary Ambient Air Quality Standards
Activity Date: 1995-02-16 00:00:00
Activity Status Date: Not reported
Activity Group: Compliance Monitoring
Activity Type: Inspection/Evaluation
Activity Status: Not reported

Region Code: 09
Programmatic ID: AIR CASDS0000607300029
Facility Registry ID: 110001199792
Air Operating Status Code: OPR
Default Air Classification Code: SMI
Air Program: State Implementation Plan for National Primary and Secondary Ambient Air Quality Standards
Activity Date: 1996-03-25 00:00:00
Activity Status Date: Not reported
Activity Group: Compliance Monitoring
Activity Type: Inspection/Evaluation
Activity Status: Not reported

Region Code: 09
Programmatic ID: AIR CASDS0000607300029
Facility Registry ID: 110001199792
Air Operating Status Code: OPR
Default Air Classification Code: SMI
Air Program: State Implementation Plan for National Primary and Secondary Ambient Air Quality Standards
Activity Date: 1997-05-27 00:00:00
Activity Status Date: Not reported
Activity Group: Compliance Monitoring
Activity Type: Inspection/Evaluation
Activity Status: Not reported

Region Code: 09
Programmatic ID: AIR CASDS0000607300029
Facility Registry ID: 110001199792
Air Operating Status Code: OPR
Default Air Classification Code: SMI
Air Program: State Implementation Plan for National Primary and Secondary Ambient Air Quality Standards
Activity Date: 1998-01-07 00:00:00
Activity Status Date: Not reported
Activity Group: Compliance Monitoring
Activity Type: Inspection/Evaluation
Activity Status: Not reported

Region Code: 09
Programmatic ID: AIR CASDS0000607300029
Facility Registry ID: 110001199792
Air Operating Status Code: OPR
Default Air Classification Code: SMI
Air Program: State Implementation Plan for National Primary and Secondary Ambient Air Quality Standards
Activity Date: 1999-03-15 00:00:00
Activity Status Date: Not reported
Activity Group: Compliance Monitoring

Map ID
Direction
Distance
Elevation

MAP FINDINGS

Site

Database(s)

EDR ID Number
EPA ID Number

CP KELCO (Continued)

1004676382

| | |
|----------------------------------|--|
| Activity Type: | Inspection/Evaluation |
| Activity Status: | Not reported |
| Region Code: | 09 |
| Programmatic ID: | AIR CASDS0000607300029 |
| Facility Registry ID: | 110001199792 |
| Air Operating Status Code: | OPR |
| Default Air Classification Code: | SMI |
| Air Program: | State Implementation Plan for National Primary and Secondary Ambient Air Quality Standards |
| Activity Date: | 2000-02-07 00:00:00 |
| Activity Status Date: | Not reported |
| Activity Group: | Compliance Monitoring |
| Activity Type: | Inspection/Evaluation |
| Activity Status: | Not reported |
| Region Code: | 09 |
| Programmatic ID: | AIR CASDS0000607300029 |
| Facility Registry ID: | 110001199792 |
| Air Operating Status Code: | OPR |
| Default Air Classification Code: | SMI |
| Air Program: | State Implementation Plan for National Primary and Secondary Ambient Air Quality Standards |
| Activity Date: | 2000-06-27 00:00:00 |
| Activity Status Date: | Not reported |
| Activity Group: | Compliance Monitoring |
| Activity Type: | Inspection/Evaluation |
| Activity Status: | Not reported |
| Region Code: | 09 |
| Programmatic ID: | AIR CASDS0000607300029 |
| Facility Registry ID: | 110001199792 |
| Air Operating Status Code: | OPR |
| Default Air Classification Code: | SMI |
| Air Program: | State Implementation Plan for National Primary and Secondary Ambient Air Quality Standards |
| Activity Date: | 2001-02-22 00:00:00 |
| Activity Status Date: | Not reported |
| Activity Group: | Compliance Monitoring |
| Activity Type: | Inspection/Evaluation |
| Activity Status: | Not reported |
| Region Code: | 09 |
| Programmatic ID: | AIR CASDS0000607300029 |
| Facility Registry ID: | 110001199792 |
| Air Operating Status Code: | OPR |
| Default Air Classification Code: | SMI |
| Air Program: | State Implementation Plan for National Primary and Secondary Ambient Air Quality Standards |
| Activity Date: | 2002-03-27 00:00:00 |
| Activity Status Date: | Not reported |
| Activity Group: | Compliance Monitoring |
| Activity Type: | Inspection/Evaluation |
| Activity Status: | Not reported |
| Region Code: | 09 |
| Programmatic ID: | AIR CASDS0000607300029 |
| Facility Registry ID: | 110001199792 |
| Air Operating Status Code: | OPR |
| Default Air Classification Code: | SMI |
| Air Program: | State Implementation Plan for National Primary and Secondary Ambient Air Quality Standards |

Map ID
Direction
Distance
Elevation

MAP FINDINGS

Site

Database(s)

EDR ID Number
EPA ID Number

CP KELCO (Continued)

1004676382

Activity Date: 2002-07-29 00:00:00
Activity Status Date: Not reported
Activity Group: Compliance Monitoring
Activity Type: Inspection/Evaluation
Activity Status: Not reported

Region Code: 09
Programmatic ID: AIR CASDS0000607300029
Facility Registry ID: 110001199792
Air Operating Status Code: OPR
Default Air Classification Code: SMI
Air Program: State Implementation Plan for National Primary and Secondary Ambient Air Quality Standards
Activity Date: 2006-05-18 00:00:00
Activity Status Date: Not reported
Activity Group: Compliance Monitoring
Activity Type: Inspection/Evaluation
Activity Status: Not reported

Region Code: 09
Programmatic ID: AIR CASDS0000607300029
Facility Registry ID: 110001199792
Air Operating Status Code: OPR
Default Air Classification Code: SMI
Air Program: State Implementation Plan for National Primary and Secondary Ambient Air Quality Standards
Activity Date: 2007-02-25 00:00:00
Activity Status Date: Not reported
Activity Group: Compliance Monitoring
Activity Type: Inspection/Evaluation
Activity Status: Not reported

Region Code: 09
Programmatic ID: AIR CASDS0000607300029
Facility Registry ID: 110001199792
Air Operating Status Code: OPR
Default Air Classification Code: SMI
Air Program: State Implementation Plan for National Primary and Secondary Ambient Air Quality Standards
Activity Date: 2008-07-30 00:00:00
Activity Status Date: Not reported
Activity Group: Compliance Monitoring
Activity Type: Inspection/Evaluation
Activity Status: Not reported

Region Code: 09
Programmatic ID: AIR CASDS0000607300029
Facility Registry ID: 110001199792
Air Operating Status Code: OPR
Default Air Classification Code: SMI
Air Program: State Implementation Plan for National Primary and Secondary Ambient Air Quality Standards
Activity Date: 2009-01-14 00:00:00
Activity Status Date: Not reported
Activity Group: Compliance Monitoring
Activity Type: Inspection/Evaluation
Activity Status: Not reported

Region Code: 09
Programmatic ID: AIR CASDS0000607300029
Facility Registry ID: 110001199792

Map ID
Direction
Distance
Elevation

MAP FINDINGS

Site

Database(s)

EDR ID Number
EPA ID Number

CP KELCO (Continued)

1004676382

Air Operating Status Code: OPR
Default Air Classification Code: SMI
Air Program: State Implementation Plan for National Primary and Secondary Ambient Air Quality Standards
Activity Date: 2010-01-27 00:00:00
Activity Status Date: Not reported
Activity Group: Compliance Monitoring
Activity Type: Inspection/Evaluation
Activity Status: Not reported

Region Code: 09
Programmatic ID: AIR CASDS0000607300029
Facility Registry ID: 110001199792
Air Operating Status Code: OPR
Default Air Classification Code: SMI
Air Program: State Implementation Plan for National Primary and Secondary Ambient Air Quality Standards
Activity Date: 2011-05-05 00:00:00
Activity Status Date: Not reported
Activity Group: Compliance Monitoring
Activity Type: Inspection/Evaluation
Activity Status: Not reported

Region Code: 09
Programmatic ID: AIR CASDS0000607300029
Facility Registry ID: 110001199792
Air Operating Status Code: OPR
Default Air Classification Code: SMI
Air Program: State Implementation Plan for National Primary and Secondary Ambient Air Quality Standards
Activity Date: 2011-07-17 00:00:00
Activity Status Date: Not reported
Activity Group: Compliance Monitoring
Activity Type: Inspection/Evaluation
Activity Status: Not reported

Region Code: 09
Programmatic ID: AIR CASDS0000607300029
Facility Registry ID: 110001199792
Air Operating Status Code: OPR
Default Air Classification Code: SMI
Air Program: State Implementation Plan for National Primary and Secondary Ambient Air Quality Standards
Activity Date: 2012-01-11 00:00:00
Activity Status Date: Not reported
Activity Group: Compliance Monitoring
Activity Type: Inspection/Evaluation
Activity Status: Not reported

Region Code: 09
Programmatic ID: AIR CASDS0000607300029
Facility Registry ID: 110001199792
Air Operating Status Code: OPR
Default Air Classification Code: SMI
Air Program: State Implementation Plan for National Primary and Secondary Ambient Air Quality Standards
Activity Date: 2013-01-28 00:00:00
Activity Status Date: Not reported
Activity Group: Compliance Monitoring
Activity Type: Inspection/Evaluation
Activity Status: Not reported

Map ID
Direction
Distance
Elevation

MAP FINDINGS

Site

Database(s)

EDR ID Number
EPA ID Number

CP KELCO (Continued)

1004676382

Region Code: 09
Programmatic ID: AIR CASDS0000607300029
Facility Registry ID: 110001199792
Air Operating Status Code: OPR
Default Air Classification Code: SMI
Air Program: State Implementation Plan for National Primary and Secondary Ambient Air Quality Standards
Activity Date: 2014-01-30 00:00:00
Activity Status Date: Not reported
Activity Group: Compliance Monitoring
Activity Type: Inspection/Evaluation
Activity Status: Not reported

Region Code: 09
Programmatic ID: AIR CASDS0000607300029
Facility Registry ID: 110001199792
Air Operating Status Code: OPR
Default Air Classification Code: SMI
Air Program: State Implementation Plan for National Primary and Secondary Ambient Air Quality Standards
Activity Date: 1995-11-08 00:00:00
Activity Status Date: 1995-11-08 00:00:00
Activity Group: Enforcement Action
Activity Type: Administrative - Formal
Activity Status: Final Order Issued

Region Code: 09
Programmatic ID: AIR CASDS0000607300029
Facility Registry ID: 110001199792
Air Operating Status Code: OPR
Default Air Classification Code: SMI
Air Program: State Implementation Plan for National Primary and Secondary Ambient Air Quality Standards
Activity Date: 1998-03-30 00:00:00
Activity Status Date: 1998-03-30 00:00:00
Activity Group: Enforcement Action
Activity Type: Administrative - Formal
Activity Status: Final Order Issued

Region Code: 09
Programmatic ID: AIR CASDS0000607300029
Facility Registry ID: 110001199792
Air Operating Status Code: OPR
Default Air Classification Code: SMI
Air Program: State Implementation Plan for National Primary and Secondary Ambient Air Quality Standards
Activity Date: 1995-03-20 00:00:00
Activity Status Date: 1995-03-20 00:00:00
Activity Group: Enforcement Action
Activity Type: Administrative - Informal
Activity Status: Achieved

Region Code: 09
Programmatic ID: AIR CASDS0000607300029
Facility Registry ID: 110001199792
Air Operating Status Code: OPR
Default Air Classification Code: SMI
Air Program: State Implementation Plan for National Primary and Secondary Ambient Air Quality Standards
Activity Date: 1997-12-22 00:00:00
Activity Status Date: 1997-12-22 00:00:00
Activity Group: Enforcement Action

Map ID
Direction
Distance
Elevation

MAP FINDINGS

Site

Database(s)

EDR ID Number
EPA ID Number

CP KELCO (Continued)

1004676382

Activity Type: Administrative - Informal
Activity Status: Achieved

Region Code: 09
Programmatic ID: AIR CASDS0000607300029
Facility Registry ID: 110001199792
Air Operating Status Code: OPR
Default Air Classification Code: SMI
Air Program: Title V Permits
Activity Date: Not reported
Activity Status Date: 1996-12-10 00:00:00
Activity Group: Case File
Activity Type: Case File
Activity Status: Resolved

Region Code: 09
Programmatic ID: AIR CASDS0000607300029
Facility Registry ID: 110001199792
Air Operating Status Code: OPR
Default Air Classification Code: SMI
Air Program: Title V Permits
Activity Date: Not reported
Activity Status Date: 1998-05-21 00:00:00
Activity Group: Case File
Activity Type: Case File
Activity Status: Resolved

Region Code: 09
Programmatic ID: AIR CASDS0000607300029
Facility Registry ID: 110001199792
Air Operating Status Code: OPR
Default Air Classification Code: SMI
Air Program: Title V Permits
Activity Date: Not reported
Activity Status Date: 1998-06-22 00:00:00
Activity Group: Case File
Activity Type: Case File
Activity Status: Resolved

Region Code: 09
Programmatic ID: AIR CASDS0000607300029
Facility Registry ID: 110001199792
Air Operating Status Code: OPR
Default Air Classification Code: SMI
Air Program: Title V Permits
Activity Date: Not reported
Activity Status Date: 1998-09-21 00:00:00
Activity Group: Case File
Activity Type: Case File
Activity Status: Resolved

Region Code: 09
Programmatic ID: AIR CASDS0000607300029
Facility Registry ID: 110001199792
Air Operating Status Code: OPR
Default Air Classification Code: SMI
Air Program: Title V Permits

Map ID
Direction
Distance
Elevation

MAP FINDINGS

Site

Database(s)

EDR ID Number
EPA ID Number

CP KELCO (Continued)

1004676382

Activity Date: Not reported
Activity Status Date: 1999-04-01 00:00:00
Activity Group: Case File
Activity Type: Case File
Activity Status: Resolved

Region Code: 09
Programmatic ID: AIR CASDS0000607300029
Facility Registry ID: 110001199792
Air Operating Status Code: OPR
Default Air Classification Code: SMI
Air Program: Title V Permits
Activity Date: Not reported
Activity Status Date: 2001-03-21 00:00:00
Activity Group: Case File
Activity Type: Case File
Activity Status: Resolved

Region Code: 09
Programmatic ID: AIR CASDS0000607300029
Facility Registry ID: 110001199792
Air Operating Status Code: OPR
Default Air Classification Code: SMI
Air Program: Title V Permits
Activity Date: Not reported
Activity Status Date: 2002-09-25 00:00:00
Activity Group: Case File
Activity Type: Case File
Activity Status: Resolved

Region Code: 09
Programmatic ID: AIR CASDS0000607300029
Facility Registry ID: 110001199792
Air Operating Status Code: OPR
Default Air Classification Code: SMI
Air Program: Title V Permits
Activity Date: Not reported
Activity Status Date: 2003-09-05 00:00:00
Activity Group: Case File
Activity Type: Case File
Activity Status: Resolved

Region Code: 09
Programmatic ID: AIR CASDS0000607300029
Facility Registry ID: 110001199792
Air Operating Status Code: OPR
Default Air Classification Code: SMI
Air Program: Title V Permits
Activity Date: Not reported
Activity Status Date: 2004-05-10 00:00:00
Activity Group: Case File
Activity Type: Case File
Activity Status: Resolved

Region Code: 09
Programmatic ID: AIR CASDS0000607300029
Facility Registry ID: 110001199792

Map ID
Direction
Distance
Elevation

MAP FINDINGS

Site

Database(s)

EDR ID Number
EPA ID Number

CP KELCO (Continued)

1004676382

Air Operating Status Code: OPR
Default Air Classification Code: SMI
Air Program: Title V Permits
Activity Date: 1997-05-27 00:00:00
Activity Status Date: Not reported
Activity Group: Compliance Monitoring
Activity Type: Inspection/Evaluation
Activity Status: Not reported

Region Code: 09
Programmatic ID: AIR CASDS0000607300029
Facility Registry ID: 110001199792
Air Operating Status Code: OPR
Default Air Classification Code: SMI
Air Program: Title V Permits
Activity Date: 1998-01-07 00:00:00
Activity Status Date: Not reported
Activity Group: Compliance Monitoring
Activity Type: Inspection/Evaluation
Activity Status: Not reported

Region Code: 09
Programmatic ID: AIR CASDS0000607300029
Facility Registry ID: 110001199792
Air Operating Status Code: OPR
Default Air Classification Code: SMI
Air Program: Title V Permits
Activity Date: 1999-03-15 00:00:00
Activity Status Date: Not reported
Activity Group: Compliance Monitoring
Activity Type: Inspection/Evaluation
Activity Status: Not reported

Region Code: 09
Programmatic ID: AIR CASDS0000607300029
Facility Registry ID: 110001199792
Air Operating Status Code: OPR
Default Air Classification Code: SMI
Air Program: Title V Permits
Activity Date: 2000-02-07 00:00:00
Activity Status Date: Not reported
Activity Group: Compliance Monitoring
Activity Type: Inspection/Evaluation
Activity Status: Not reported

Region Code: 09
Programmatic ID: AIR CASDS0000607300029
Facility Registry ID: 110001199792
Air Operating Status Code: OPR
Default Air Classification Code: SMI
Air Program: Title V Permits
Activity Date: 2000-06-27 00:00:00
Activity Status Date: Not reported
Activity Group: Compliance Monitoring
Activity Type: Inspection/Evaluation
Activity Status: Not reported

Map ID
Direction
Distance
Elevation

MAP FINDINGS

Site

Database(s)

EDR ID Number
EPA ID Number

CP KELCO (Continued)

1004676382

Region Code: 09
Programmatic ID: AIR CASDS0000607300029
Facility Registry ID: 110001199792
Air Operating Status Code: OPR
Default Air Classification Code: SMI
Air Program: Title V Permits
Activity Date: 2002-03-27 00:00:00
Activity Status Date: Not reported
Activity Group: Compliance Monitoring
Activity Type: Inspection/Evaluation
Activity Status: Not reported

Region Code: 09
Programmatic ID: AIR CASDS0000607300029
Facility Registry ID: 110001199792
Air Operating Status Code: OPR
Default Air Classification Code: SMI
Air Program: Title V Permits
Activity Date: 2002-05-16 00:00:00
Activity Status Date: Not reported
Activity Group: Compliance Monitoring
Activity Type: Inspection/Evaluation
Activity Status: Not reported

Region Code: 09
Programmatic ID: AIR CASDS0000607300029
Facility Registry ID: 110001199792
Air Operating Status Code: OPR
Default Air Classification Code: SMI
Air Program: Title V Permits
Activity Date: 2002-07-29 00:00:00
Activity Status Date: Not reported
Activity Group: Compliance Monitoring
Activity Type: Inspection/Evaluation
Activity Status: Not reported

Region Code: 09
Programmatic ID: AIR CASDS0000607300029
Facility Registry ID: 110001199792
Air Operating Status Code: OPR
Default Air Classification Code: SMI
Air Program: Title V Permits
Activity Date: 2003-05-16 00:00:00
Activity Status Date: Not reported
Activity Group: Compliance Monitoring
Activity Type: Inspection/Evaluation
Activity Status: Not reported

Region Code: 09
Programmatic ID: AIR CASDS0000607300029
Facility Registry ID: 110001199792
Air Operating Status Code: OPR
Default Air Classification Code: SMI
Air Program: Title V Permits
Activity Date: 2003-06-16 00:00:00
Activity Status Date: Not reported
Activity Group: Compliance Monitoring

Map ID
Direction
Distance
Elevation

MAP FINDINGS

Site

Database(s)

EDR ID Number
EPA ID Number

CP KELCO (Continued)

1004676382

| | |
|----------------------------------|------------------------|
| Activity Type: | Inspection/Evaluation |
| Activity Status: | Not reported |
| Region Code: | 09 |
| Programmatic ID: | AIR CASDS0000607300029 |
| Facility Registry ID: | 110001199792 |
| Air Operating Status Code: | OPR |
| Default Air Classification Code: | SMI |
| Air Program: | Title V Permits |
| Activity Date: | 2003-08-17 00:00:00 |
| Activity Status Date: | Not reported |
| Activity Group: | Compliance Monitoring |
| Activity Type: | Inspection/Evaluation |
| Activity Status: | Not reported |
| Region Code: | 09 |
| Programmatic ID: | AIR CASDS0000607300029 |
| Facility Registry ID: | 110001199792 |
| Air Operating Status Code: | OPR |
| Default Air Classification Code: | SMI |
| Air Program: | Title V Permits |
| Activity Date: | 2004-01-20 00:00:00 |
| Activity Status Date: | Not reported |
| Activity Group: | Compliance Monitoring |
| Activity Type: | Inspection/Evaluation |
| Activity Status: | Not reported |
| Region Code: | 09 |
| Programmatic ID: | AIR CASDS0000607300029 |
| Facility Registry ID: | 110001199792 |
| Air Operating Status Code: | OPR |
| Default Air Classification Code: | SMI |
| Air Program: | Title V Permits |
| Activity Date: | 2004-05-13 00:00:00 |
| Activity Status Date: | Not reported |
| Activity Group: | Compliance Monitoring |
| Activity Type: | Inspection/Evaluation |
| Activity Status: | Not reported |
| Region Code: | 09 |
| Programmatic ID: | AIR CASDS0000607300029 |
| Facility Registry ID: | 110001199792 |
| Air Operating Status Code: | OPR |
| Default Air Classification Code: | SMI |
| Air Program: | Title V Permits |
| Activity Date: | 2005-03-01 00:00:00 |
| Activity Status Date: | Not reported |
| Activity Group: | Compliance Monitoring |
| Activity Type: | Inspection/Evaluation |
| Activity Status: | Not reported |
| Region Code: | 09 |
| Programmatic ID: | AIR CASDS0000607300029 |
| Facility Registry ID: | 110001199792 |
| Air Operating Status Code: | OPR |
| Default Air Classification Code: | SMI |
| Air Program: | Title V Permits |

Map ID
Direction
Distance
Elevation

MAP FINDINGS

Site

Database(s)

EDR ID Number
EPA ID Number

CP KELCO (Continued)

1004676382

Activity Date: 2005-03-02 00:00:00
Activity Status Date: Not reported
Activity Group: Compliance Monitoring
Activity Type: Inspection/Evaluation
Activity Status: Not reported

Region Code: 09
Programmatic ID: AIR CASDS0000607300029
Facility Registry ID: 110001199792
Air Operating Status Code: OPR
Default Air Classification Code: SMI
Air Program: Title V Permits
Activity Date: 2005-04-07 00:00:00
Activity Status Date: Not reported
Activity Group: Compliance Monitoring
Activity Type: Inspection/Evaluation
Activity Status: Not reported

Region Code: 09
Programmatic ID: AIR CASDS0000607300029
Facility Registry ID: 110001199792
Air Operating Status Code: OPR
Default Air Classification Code: SMI
Air Program: Title V Permits
Activity Date: 1996-12-10 00:00:00
Activity Status Date: 1996-12-10 00:00:00
Activity Group: Enforcement Action
Activity Type: Administrative - Formal
Activity Status: Final Order Issued

Region Code: 09
Programmatic ID: AIR CASDS0000607300029
Facility Registry ID: 110001199792
Air Operating Status Code: OPR
Default Air Classification Code: SMI
Air Program: Title V Permits
Activity Date: 1998-02-22 00:00:00
Activity Status Date: 1998-02-22 00:00:00
Activity Group: Enforcement Action
Activity Type: Administrative - Formal
Activity Status: Final Order Issued

Region Code: 09
Programmatic ID: AIR CASDS0000607300029
Facility Registry ID: 110001199792
Air Operating Status Code: OPR
Default Air Classification Code: SMI
Air Program: Title V Permits
Activity Date: 1998-06-22 00:00:00
Activity Status Date: 1998-06-22 00:00:00
Activity Group: Enforcement Action
Activity Type: Administrative - Formal
Activity Status: Final Order Issued

Region Code: 09
Programmatic ID: AIR CASDS0000607300029
Facility Registry ID: 110001199792

Map ID
Direction
Distance
Elevation

MAP FINDINGS

Site

Database(s)

EDR ID Number
EPA ID Number

CP KELCO (Continued)

1004676382

Air Operating Status Code: OPR
Default Air Classification Code: SMI
Air Program: Title V Permits
Activity Date: 1998-09-21 00:00:00
Activity Status Date: 1998-09-21 00:00:00
Activity Group: Enforcement Action
Activity Type: Administrative - Formal
Activity Status: Final Order Issued

Region Code: 09
Programmatic ID: AIR CASDS0000607300029
Facility Registry ID: 110001199792
Air Operating Status Code: OPR
Default Air Classification Code: SMI
Air Program: Title V Permits
Activity Date: 1999-02-22 00:00:00
Activity Status Date: 1999-02-22 00:00:00
Activity Group: Enforcement Action
Activity Type: Administrative - Formal
Activity Status: Final Order Issued

Region Code: 09
Programmatic ID: AIR CASDS0000607300029
Facility Registry ID: 110001199792
Air Operating Status Code: OPR
Default Air Classification Code: SMI
Air Program: Title V Permits
Activity Date: 2000-10-20 00:00:00
Activity Status Date: 2000-10-20 00:00:00
Activity Group: Enforcement Action
Activity Type: Administrative - Formal
Activity Status: Final Order Issued

Region Code: 09
Programmatic ID: AIR CASDS0000607300029
Facility Registry ID: 110001199792
Air Operating Status Code: OPR
Default Air Classification Code: SMI
Air Program: Title V Permits
Activity Date: 2002-01-24 00:00:00
Activity Status Date: 2002-01-24 00:00:00
Activity Group: Enforcement Action
Activity Type: Administrative - Formal
Activity Status: Final Order Issued

Region Code: 09
Programmatic ID: AIR CASDS0000607300029
Facility Registry ID: 110001199792
Air Operating Status Code: OPR
Default Air Classification Code: SMI
Air Program: Title V Permits
Activity Date: 2002-08-20 00:00:00
Activity Status Date: 2002-08-20 00:00:00
Activity Group: Enforcement Action
Activity Type: Administrative - Formal
Activity Status: Final Order Issued

Map ID
Direction
Distance
Elevation

MAP FINDINGS

Site

Database(s)

EDR ID Number
EPA ID Number

CP KELCO (Continued)

1004676382

Region Code: 09
Programmatic ID: AIR CASDS0000607300029
Facility Registry ID: 110001199792
Air Operating Status Code: OPR
Default Air Classification Code: SMI
Air Program: Title V Permits
Activity Date: 2002-12-17 00:00:00
Activity Status Date: 2002-12-17 00:00:00
Activity Group: Enforcement Action
Activity Type: Administrative - Formal
Activity Status: Final Order Issued

Region Code: 09
Programmatic ID: AIR CASDS0000607300029
Facility Registry ID: 110001199792
Air Operating Status Code: OPR
Default Air Classification Code: SMI
Air Program: Title V Permits
Activity Date: 2003-09-03 00:00:00
Activity Status Date: 2003-09-03 00:00:00
Activity Group: Enforcement Action
Activity Type: Administrative - Formal
Activity Status: Final Order Issued

Region Code: 09
Programmatic ID: AIR CASDS0000607300029
Facility Registry ID: 110001199792
Air Operating Status Code: OPR
Default Air Classification Code: SMI
Air Program: Title V Permits
Activity Date: 1996-05-07 00:00:00
Activity Status Date: 1996-05-07 00:00:00
Activity Group: Enforcement Action
Activity Type: Administrative - Informal
Activity Status: Achieved

Region Code: 09
Programmatic ID: AIR CASDS0000607300029
Facility Registry ID: 110001199792
Air Operating Status Code: OPR
Default Air Classification Code: SMI
Air Program: Title V Permits
Activity Date: 1996-11-05 00:00:00
Activity Status Date: 1996-11-05 00:00:00
Activity Group: Enforcement Action
Activity Type: Administrative - Informal
Activity Status: Achieved

Region Code: 09
Programmatic ID: AIR CASDS0000607300029
Facility Registry ID: 110001199792
Air Operating Status Code: OPR
Default Air Classification Code: SMI
Air Program: Title V Permits
Activity Date: 1997-06-10 00:00:00
Activity Status Date: 1997-06-10 00:00:00
Activity Group: Enforcement Action

Map ID
Direction
Distance
Elevation

MAP FINDINGS

Site

Database(s)

EDR ID Number
EPA ID Number

CP KELCO (Continued)

1004676382

Activity Type: Administrative - Informal
Activity Status: Achieved

Region Code: 09
Programmatic ID: AIR CASDS0000607300029
Facility Registry ID: 110001199792
Air Operating Status Code: OPR
Default Air Classification Code: SMI
Air Program: Title V Permits
Activity Date: 1997-08-13 00:00:00
Activity Status Date: 1997-08-13 00:00:00
Activity Group: Enforcement Action
Activity Type: Administrative - Informal
Activity Status: Achieved

Region Code: 09
Programmatic ID: AIR CASDS0000607300029
Facility Registry ID: 110001199792
Air Operating Status Code: OPR
Default Air Classification Code: SMI
Air Program: Title V Permits
Activity Date: 1998-07-28 00:00:00
Activity Status Date: 1998-07-28 00:00:00
Activity Group: Enforcement Action
Activity Type: Administrative - Informal
Activity Status: Achieved

Region Code: 09
Programmatic ID: AIR CASDS0000607300029
Facility Registry ID: 110001199792
Air Operating Status Code: OPR
Default Air Classification Code: SMI
Air Program: Title V Permits
Activity Date: 1998-12-16 00:00:00
Activity Status Date: 1998-12-16 00:00:00
Activity Group: Enforcement Action
Activity Type: Administrative - Informal
Activity Status: Achieved

Region Code: 09
Programmatic ID: AIR CASDS0000607300029
Facility Registry ID: 110001199792
Air Operating Status Code: OPR
Default Air Classification Code: SMI
Air Program: Title V Permits
Activity Date: 2000-08-02 00:00:00
Activity Status Date: 2000-08-02 00:00:00
Activity Group: Enforcement Action
Activity Type: Administrative - Informal
Activity Status: Achieved

Region Code: 09
Programmatic ID: AIR CASDS0000607300029
Facility Registry ID: 110001199792
Air Operating Status Code: OPR
Default Air Classification Code: SMI
Air Program: Title V Permits

Map ID
Direction
Distance
Elevation

MAP FINDINGS

Site

Database(s)

EDR ID Number
EPA ID Number

CP KELCO (Continued)

1004676382

Activity Date: 2001-04-25 00:00:00
Activity Status Date: 2001-04-25 00:00:00
Activity Group: Enforcement Action
Activity Type: Administrative - Informal
Activity Status: Achieved

Region Code: 09
Programmatic ID: AIR CASDS0000607300029
Facility Registry ID: 110001199792
Air Operating Status Code: OPR
Default Air Classification Code: SMI
Air Program: Title V Permits
Activity Date: 2002-06-07 00:00:00
Activity Status Date: 2002-06-07 00:00:00
Activity Group: Enforcement Action
Activity Type: Administrative - Informal
Activity Status: Achieved

Region Code: 09
Programmatic ID: AIR CASDS0000607300029
Facility Registry ID: 110001199792
Air Operating Status Code: OPR
Default Air Classification Code: SMI
Air Program: Title V Permits
Activity Date: 2002-10-23 00:00:00
Activity Status Date: 2002-10-23 00:00:00
Activity Group: Enforcement Action
Activity Type: Administrative - Informal
Activity Status: Achieved

Region Code: 09
Programmatic ID: AIR CASDS0000607300029
Facility Registry ID: 110001199792
Air Operating Status Code: OPR
Default Air Classification Code: SMI
Air Program: Title V Permits
Activity Date: 2003-01-28 00:00:00
Activity Status Date: 2003-01-28 00:00:00
Activity Group: Enforcement Action
Activity Type: Administrative - Informal
Activity Status: Achieved

Region Code: 09
Programmatic ID: AIR CASDS0000607300029
Facility Registry ID: 110001199792
Air Operating Status Code: OPR
Default Air Classification Code: SMI
Air Program: Title V Permits
Activity Date: 2003-04-28 00:00:00
Activity Status Date: 2003-04-28 00:00:00
Activity Group: Enforcement Action
Activity Type: Administrative - Informal
Activity Status: Achieved

FINDS:

Registry ID: 110001199792

Map ID
Direction
Distance
Elevation

MAP FINDINGS

Site

Database(s)

EDR ID Number
EPA ID Number

CP KELCO (Continued)

1004676382

Click Here:

Environmental Interest/Information System:

AFS (Aerometric Information Retrieval System (AIRS) Facility Subsystem) replaces the former Compliance Data System (CDS), the National Emission Data System (NEDS), and the Storage and Retrieval of Aerometric Data (SAROAD). AIRS is the national repository for information concerning airborne pollution in the United States. AFS is used to track emissions and compliance data from industrial plants. AFS data are utilized by states to prepare State Implementation Plans to comply with regulatory programs and by EPA as an input for the estimation of total national emissions. AFS is undergoing a major redesign to support facility operating permits required under Title V of the Clean Air Act.

TSCA SUBMITTER

AIR SYNTHETIC MINOR

US EPA TRIS (Toxics Release Inventory System) contains information from facilities on the amounts of over 300 listed toxic chemicals that these facilities release directly to air, water, land, or that are transported off-site.

California Hazardous Waste Tracking System - Datamart (HWTS-DATAMART) provides California with information on hazardous waste shipments for generators, transporters, and treatment, storage, and disposal facilities.

US National Pollutant Discharge Elimination System (NPDES) module of the Compliance Information System (ICIS) tracks surface water permits issued under the Clean Water Act. Under NPDES, all facilities that discharge pollutants from any point source into waters of the United States are required to obtain a permit. The permit will likely contain limits on what can be discharged, impose monitoring and reporting requirements, and include other provisions to ensure that the discharge does not adversely affect water quality.

RCRAInfo is a national information system that supports the Resource Conservation and Recovery Act (RCRA) program through the tracking of events and activities related to facilities that generate, transport, and treat, store, or dispose of hazardous waste. RCRAInfo allows RCRA program staff to track the notification, permit, compliance, and corrective action activities required under RCRA.

HAZARDOUS AIR POLLUTANT MAJOR

OSHA ESTABLISHMENT

US Emissions & Generation Resource Database (EGRID) contains data on emissions and resource mix for virtually every power plant and company that generates electricity in the United States.

STATE MASTER

HAZARDOUS WASTE BIENNIAL REPORTER

ELECTRIC GENERATOR

ICIS (Integrated Compliance Information System) is the Integrated Compliance Information System and provides a database that, when complete, will contain integrated Enforcement and Compliance information across most of EPA's programs. The vision for ICIS is to replace EPA's independent databases that contain Enforcement data with a single repository for that information. Currently, ICIS contains all Federal Administrative and Judicial enforcement actions. This information is maintained in ICIS by EPA in the Regional offices and its Headquarters. A future release of ICIS will replace the Permit Compliance System (PCS) which supports the NPDES and will integrate that information with Federal actions already in the system. ICIS also

Map ID
Direction
Distance
Elevation

MAP FINDINGS

Site

Database(s)

EDR ID Number
EPA ID Number

CP KELCO (Continued)

1004676382

has the capability to track other activities occurring in the Region that support Compliance and Enforcement programs. These include; Incident Tracking, Compliance Assistance, and Compliance Monitoring. GREENHOUSE GAS REPORTER

Click this hyperlink while viewing on your computer to access additional FINDS: detail in the EDR Site Report.

ECHO:

Envid: 1004676382
Registry ID: 110001199792
DFR URL: <http://echo.epa.gov/detailed-facility-report?fid=110001199792>
Name: CP KELCO
Address: 2025 HARBOR DR E
City,State,Zip: SAN DIEGO, CA 92113

**AE209
West
1/4-1/2
0.466 mi.
2459 ft.**

**KELCO
2025 HARBOR DR
SAN DIEGO, CA 92113**

**CA SAN DIEGO CO. SAM
CA San Diego Co. HMM
CA CIWQS**

**S105113177
N/A**

Site 3 of 3 in cluster AE

**Relative:
Lower
Actual:
32 ft.**

SAN DIEGO CO. SAM:

Name: KELCO
Address: 2025 HARBOR DR
City,State,Zip: SAN DIEGO, CA 921132213
Case Number: H38979-001
Agency: DEH Site Assessment & Mitigation
Funding: Private - VAP
Facility Type: Soils Only
Facility Status: Closed Case
Date: 12/31/2001
Date Began: 3/19/2001

Name: KELCO
Address: 2025 HARBOR DR
City,State,Zip: SAN DIEGO, CA 921132213
Case Number: H38979-002
Agency: DEH Site Assessment & Mitigation
Funding: Private - VAP
Facility Type: Soils Only
Facility Status: Closed Case
Date: 7/1/2008
Date Began: 10/15/2001

Name: KELCO
Address: 2025 HARBOR DR
City,State,Zip: SAN DIEGO, CA 92113-2213
Case Number: H38979-003
Agency: DEH Site Assessment & Mitigation
Funding: Private - VAP
Facility Type: Soils Only
Facility Status: Closed Case
Date: 3/6/2008
Date Began: Not reported

HMM SAN DIEGO:

Name: CP KELCO

Map ID
Direction
Distance
Elevation

MAP FINDINGS

Site

Database(s)

EDR ID Number
EPA ID Number

KELCO (Continued)

S105113177

Address: 2025 HARBOR DR
City,State,Zip: SAN DIEGO, CA 92113
Permit Number: 138979
Business Type: 6HK76
EPA Id Number: CAR000084533
APN: 538-700-07-00
Last HMMMD Inspection: 03/18/2008
Facility Telephone: 858-292-4900
Permit Status: OPEN
Permit Expiration: 07/31/2013
Date Last Updated: 11/02/2012
Facility Owner: CP KELCO
Facility Mailing Address: 2025 E HARBOR DR
Facility Mailing City: SAN DIEGO
Facility Mailing State: CA
Facility Mailing Zip: 92113-
UST Owner: Not reported
Handle Regulated Hazmat: Y
Own Or Operate UST: Not reported
Subject To APSA: Not reported
Generate Haz Waste: Y
Treat Haz Waste: Not reported
Generate Medical Waste: Not reported

Inventory Active Permits (not SQG Medical):

Permit Number: 138979
Update Date: 11/02/2012
Case Number: 110-63-4
Name: 1,4 - BUTANEDIOL
Other Information: Not reported
Material Waste: Material
Hazardous Categories 1: ACUTE
Hazardous Categories 2: Not reported

Permit Number: 138979
Update Date: 11/02/2012
Case Number: 64-19-7
Name: ACETIC ACID GLACIAL
Other Information: Not reported
Material Waste: Material
Hazardous Categories 1: FIRE
Hazardous Categories 2: ACUTE

Permit Number: 138979
Update Date: 11/02/2012
Case Number: Not reported
Name: ALPHA-STEP MC-48
Other Information: Not reported
Material Waste: Material
Hazardous Categories 1: FIRE
Hazardous Categories 2: ACUTE

Permit Number: 138979
Update Date: 11/02/2012
Case Number: 1336-21-6
Name: AMMONIUM HYDROXIDE
Other Information: Not reported
Material Waste: Material

Map ID
Direction
Distance
Elevation

MAP FINDINGS

Site

Database(s)

EDR ID Number
EPA ID Number

KELCO (Continued)

S105113177

Hazardous Categories 1: ACUTE
Hazardous Categories 2: EXTREMELY HAZARDOUS

Permit Number: 138979
Update Date: 11/02/2012
Case Number: 6484-52-2
Name: AMMONIUM NITRATE
Other Information: Not reported
Material Waste: Material
Hazardous Categories 1: ACUTE
Hazardous Categories 2: Not reported

Permit Number: 138979
Update Date: 11/02/2012
Case Number: 7783-20-2
Name: AMMONIUM SULFATE
Other Information: Not reported
Material Waste: Material
Hazardous Categories 1: ACUTE
Hazardous Categories 2: Not reported

Permit Number: 138979
Update Date: 11/02/2012
Case Number: 7440-37-1
Name: ARGON GAS
Other Information: Not reported
Material Waste: Material
Hazardous Categories 1: PRESSURE RELEASE
Hazardous Categories 2: ACUTE

Permit Number: 138979
Update Date: 11/02/2012
Case Number: Not reported
Name: BIO-SOFT 101
Other Information: ALKYL BENZENESULFONIC ACID
Material Waste: Material
Hazardous Categories 1: ACUTE
Hazardous Categories 2: Not reported

Permit Number: 138979
Update Date: 11/02/2012
Case Number: 68131-39-5
Name: BIO-SOFT N25-7
Other Information: ALCOHOLS (C12-15 LN. SATURATED) ETHOXYLATE
Material Waste: Material
Hazardous Categories 1: ACUTE
Hazardous Categories 2: Not reported

Permit Number: 138979
Update Date: 11/02/2012
Case Number: 471-34-1
Name: CALCIUM CARBONATE
Other Information: Not reported
Material Waste: Material
Hazardous Categories 1: ACUTE
Hazardous Categories 2: Not reported

Map ID
Direction
Distance
Elevation

MAP FINDINGS

Site

Database(s)

EDR ID Number
EPA ID Number

KELCO (Continued)

S105113177

Permit Number: 138979
Update Date: 11/02/2012
Case Number: 10043-52-4
Name: CALCIUM CHLORIDE (ANYDROUS)
Other Information: Not reported
Material Waste: Material
Hazardous Categories 1: ACUTE
Hazardous Categories 2: Not reported

Permit Number: 138979
Update Date: 11/02/2012
Case Number: 1305-62-0
Name: CALCIUM HYDROXIDE
Other Information: Not reported
Material Waste: Material
Hazardous Categories 1: ACUTE
Hazardous Categories 2: Not reported

Permit Number: 138979
Update Date: 11/02/2012
Case Number: Not reported
Name: CALIBRATION GAS NO2 50 PPM, N2
Other Information: Not reported
Material Waste: Material
Hazardous Categories 1: PRESSURE RELEASE
Hazardous Categories 2: ACUTE

Permit Number: 138979
Update Date: 11/02/2012
Case Number: Not reported
Name: CARCINOGENS &/OR REPRODUCTIVE TOXINS
Other Information: BELOW STATE DISCLOSURE AMTS ARE/MAY BE ON SITE
Material Waste: Not reported
Hazardous Categories 1: Not reported
Hazardous Categories 2: Not reported

Permit Number: 138979
Update Date: 11/02/2012
Case Number: Not reported
Name: CHEM TREAT BL-4123
Other Information: COOLING WATER TREATMENT
Material Waste: Material
Hazardous Categories 1: ACUTE
Hazardous Categories 2: Not reported

Permit Number: 138979
Update Date: 11/02/2012
Case Number: Not reported
Name: CHEM TREAT BL-4815
Other Information: COOLING WATER TREATMENT
Material Waste: Material
Hazardous Categories 1: ACUTE
Hazardous Categories 2: Not reported

Permit Number: 138979
Update Date: 11/02/2012
Case Number: Not reported

Map ID
Direction
Distance
Elevation

MAP FINDINGS

Site

Database(s)

EDR ID Number
EPA ID Number

KELCO (Continued)

S105113177

Name: CHEMTREAT BL-1258
Other Information: SULFITE OXYGEN SCAVENGER
Material Waste: Material
Hazardous Categories 1: ACUTE
Hazardous Categories 2: CHRONIC

Permit Number: 138979
Update Date: 11/02/2012
Case Number: Not reported
Name: CHEMTREAT BL-1555
Other Information: BOILER NEUTRALIZING AMINE
Material Waste: Material
Hazardous Categories 1: ACUTE
Hazardous Categories 2: Not reported

Permit Number: 138979
Update Date: 11/02/2012
Case Number: Not reported
Name: CHEMTREAT BL-1770
Other Information: BOILER ANTI-SCALANT POLYMER/PHOSPHATE
Material Waste: Material
Hazardous Categories 1: ACUTE
Hazardous Categories 2: Not reported

Permit Number: 138979
Update Date: 11/02/2012
Case Number: Not reported
Name: CHEMTREAT CL-1416
Other Information: COOLING TOWER CORROSION INHIBITOR, DISPERSANT
Material Waste: Material
Hazardous Categories 1: ACUTE
Hazardous Categories 2: Not reported

Permit Number: 138979
Update Date: 11/02/2012
Case Number: Not reported
Name: CHEMTREAT CL-1446
Other Information: CORROSION INHIBITOR
Material Waste: Material
Hazardous Categories 1: ACUTE
Hazardous Categories 2: Not reported

Permit Number: 138979
Update Date: 11/02/2012
Case Number: Not reported
Name: CHEMTREAT CL-49
Other Information: COOLING TOWER MICROBIOCIDE
Material Waste: Material
Hazardous Categories 1: ACUTE
Hazardous Categories 2: Not reported

Permit Number: 138979
Update Date: 11/02/2012
Case Number: 77-92-9
Name: CITRIC ACID
Other Information: Not reported
Material Waste: Material

Map ID
Direction
Distance
Elevation

MAP FINDINGS

Site

Database(s)

EDR ID Number
EPA ID Number

KELCO (Continued)

S105113177

Hazardous Categories 1: ACUTE
Hazardous Categories 2: Not reported

Permit Number: 138979
Update Date: 11/02/2012
Case Number: 68476-34-6
Name: DIESEL FUEL NO 2
Other Information: Not reported
Material Waste: Material
Hazardous Categories 1: ACUTE
Hazardous Categories 2: Not reported

Permit Number: 138979
Update Date: 11/02/2012
Case Number: 7758-11-4
Name: DIPOTASSIUM PHOSPHATE
Other Information: Not reported
Material Waste: Material
Hazardous Categories 1: ACUTE
Hazardous Categories 2: Not reported

Permit Number: 138979
Update Date: 11/02/2012
Case Number: 7558794
Name: DISODIUM PHOSPHATE
Other Information: Not reported
Material Waste: Material
Hazardous Categories 1: ACUTE
Hazardous Categories 2: Not reported

Permit Number: 138979
Update Date: 11/02/2012
Case Number: Not reported
Name: DOW ANTIFOAM 1520
Other Information: ANTIFOAM
Material Waste: Material
Hazardous Categories 1: ACUTE
Hazardous Categories 2: Not reported

Permit Number: 138979
Update Date: 11/02/2012
Case Number: Not reported
Name: DREW PLUS ANTIFOAM
Other Information: ANTIFOAM
Material Waste: Material
Hazardous Categories 1: CHRONIC
Hazardous Categories 2: Not reported

Permit Number: 138979
Update Date: 11/02/2012
Case Number: 64-17-5
Name: ETHANOL
Other Information: GRAIN ALCOHOL
Material Waste: Material
Hazardous Categories 1: FIRE
Hazardous Categories 2: CHRONIC

Map ID
Direction
Distance
Elevation

MAP FINDINGS

Site

Database(s)

EDR ID Number
EPA ID Number

KELCO (Continued)

S105113177

Permit Number: 138979
Update Date: 11/02/2012
Case Number: Not reported
Name: FILTERAID 700, TECH
Other Information: Not reported
Material Waste: Material
Hazardous Categories 1: Not reported
Hazardous Categories 2: Not reported

Permit Number: 138979
Update Date: 11/02/2012
Case Number: 111-30-8
Name: GLUTERALDEHYDE (WAVECIDE-2% AND UCARCIDE-25%)
Other Information: Not reported
Material Waste: Material
Hazardous Categories 1: ACUTE
Hazardous Categories 2: Not reported

Permit Number: 138979
Update Date: 11/02/2012
Case Number: 107-22-2
Name: GLYOXAL 40%
Other Information: ALIPHATIC ALDEHYDE
Material Waste: Material
Hazardous Categories 1: Not reported
Hazardous Categories 2: Not reported

Permit Number: 138979
Update Date: 11/02/2012
Case Number: Not reported
Name: GUAR GUM
Other Information: Not reported
Material Waste: Material
Hazardous Categories 1: ACUTE
Hazardous Categories 2: Not reported

Permit Number: 138979
Update Date: 11/02/2012
Case Number: PROPRIET-AR-Y
Name: HODAG K60K
Other Information: ANTIFOAM
Material Waste: Material
Hazardous Categories 1: ACUTE
Hazardous Categories 2: Not reported

Permit Number: 138979
Update Date: 11/02/2012
Case Number: Not reported
Name: IPA & WATER
Other Information: Not reported
Material Waste: Material
Hazardous Categories 1: FIRE
Hazardous Categories 2: ACUTE

Permit Number: 138979
Update Date: 11/02/2012
Case Number: 67-63-0

Map ID
Direction
Distance
Elevation

MAP FINDINGS

Site

Database(s)

EDR ID Number
EPA ID Number

KELCO (Continued)

S105113177

Name: ISOPROPANOL
Other Information: RUBBING ALCOHOL
Material Waste: Material
Hazardous Categories 1: FIRE
Hazardous Categories 2: ACUTE

Permit Number: 138979
Update Date: 11/02/2012
Case Number: 50-21-5
Name: LACTIC ACID
Other Information: Not reported
Material Waste: Material
Hazardous Categories 1: ACUTE
Hazardous Categories 2: Not reported

Permit Number: 138979
Update Date: 11/02/2012
Case Number: 7550-35-8
Name: LITHIUM BROMIDE 18 SOLUTION
Other Information: Not reported
Material Waste: Material
Hazardous Categories 1: ACUTE
Hazardous Categories 2: Not reported

Permit Number: 138979
Update Date: 11/02/2012
Case Number: Not reported
Name: MAGNESIUM SULFATE
Other Information: Not reported
Material Waste: Material
Hazardous Categories 1: ACUTE
Hazardous Categories 2: Not reported

Permit Number: 138979
Update Date: 11/02/2012
Case Number: Not reported
Name: MAKON 10
Other Information: POLYETHYLENE GLYCOL MONO (NONYL PHENYL) ETHER
Material Waste: Material
Hazardous Categories 1: ACUTE
Hazardous Categories 2: Not reported

Permit Number: 138979
Update Date: 11/02/2012
Case Number: 7778-77-0
Name: MAZU 4141
Other Information: Not reported
Material Waste: Material
Hazardous Categories 1: ACUTE
Hazardous Categories 2: Not reported

Permit Number: 138979
Update Date: 11/02/2012
Case Number: PROPRIET-AR-Y
Name: MAZU DF 204
Other Information: Not reported
Material Waste: Material

Map ID
Direction
Distance
Elevation

MAP FINDINGS

Site

Database(s)

EDR ID Number
EPA ID Number

KELCO (Continued)

S105113177

Hazardous Categories 1: ACUTE
Hazardous Categories 2: Not reported

Permit Number: 138979
Update Date: 11/02/2012
Case Number: 7722-76-1
Name: MONOAMMONIUM PHOSPHATE
Other Information: Not reported
Material Waste: Material
Hazardous Categories 1: ACUTE
Hazardous Categories 2: Not reported

Permit Number: 138979
Update Date: 11/02/2012
Case Number: 142-47-2
Name: MONODODIUM GLATAMATE
Other Information: MSG
Material Waste: Material
Hazardous Categories 1: ACUTE
Hazardous Categories 2: Not reported

Permit Number: 138979
Update Date: 11/02/2012
Case Number: 7778-77-0
Name: MONOPOTASSIUM PHOSPHATE
Other Information: Not reported
Material Waste: Material
Hazardous Categories 1: ACUTE
Hazardous Categories 2: Not reported

Permit Number: 138979
Update Date: 11/02/2012
Case Number: 7558-80-7
Name: MONOSODIUM PHOSPHATE
Other Information: Not reported
Material Waste: Material
Hazardous Categories 1: ACUTE
Hazardous Categories 2: Not reported

Permit Number: 138979
Update Date: 11/02/2012
Case Number: Not reported
Name: NALCO 2563
Other Information: ANTIFOAM
Material Waste: Material
Hazardous Categories 1: ACUTE
Hazardous Categories 2: Not reported

Permit Number: 138979
Update Date: 11/02/2012
Case Number: Not reported
Name: NALCO 2833
Other Information: CORROSION/ SCALE INHIBITOR
Material Waste: Material
Hazardous Categories 1: ACUTE
Hazardous Categories 2: Not reported

Map ID
Direction
Distance
Elevation

MAP FINDINGS

Site

Database(s)

EDR ID Number
EPA ID Number

KELCO (Continued)

S105113177

Permit Number: 138979
Update Date: 11/02/2012
Case Number: Not reported
Name: NALCO 8735
Other Information: PH STABILIZER
Material Waste: Material
Hazardous Categories 1: ACUTE
Hazardous Categories 2: Not reported

Permit Number: 138979
Update Date: 11/02/2012
Case Number: Not reported
Name: NALCO TRI-ACT 1820
Other Information: WATER TREATMENT CHEMICALS
Material Waste: Material
Hazardous Categories 1: ACUTE
Hazardous Categories 2: Not reported

Permit Number: 138979
Update Date: 11/02/2012
Case Number: Not reported
Name: NEXGUARD 22350
Other Information: WATER TREATMENT CHEMICAL
Material Waste: Material
Hazardous Categories 1: ACUTE
Hazardous Categories 2: Not reported

Permit Number: 138979
Update Date: 11/02/2012
Case Number: Not reported
Name: NINOL 30-LL
Other Information: ALKANOLAMIDE
Material Waste: Material
Hazardous Categories 1: ACUTE
Hazardous Categories 2: Not reported

Permit Number: 138979
Update Date: 11/02/2012
Case Number: 7727-37-9
Name: NITROGEN GAS
Other Information: Not reported
Material Waste: Material
Hazardous Categories 1: PRESSURE RELEASE
Hazardous Categories 2: ACUTE

Permit Number: 138979
Update Date: 11/02/2012
Case Number: 7727-37-9
Name: NITROGEN LIQUID
Other Information: Not reported
Material Waste: Material
Hazardous Categories 1: CRYOGENIC
Hazardous Categories 2: ACUTE

Permit Number: 138979
Update Date: 11/02/2012
Case Number: Not reported

Map ID
Direction
Distance
Elevation

MAP FINDINGS

Site

Database(s)

EDR ID Number
EPA ID Number

KELCO (Continued)

S105113177

Name: ONDEO CL-50
Other Information: WATER TREATMENT CHEMICALS
Material Waste: Material
Hazardous Categories 1: ACUTE
Hazardous Categories 2: Not reported

Permit Number: 138979
Update Date: 11/02/2012
Case Number: 9014-01-1
Name: OPTIMASE APL 440F6
Other Information: Not reported
Material Waste: Material
Hazardous Categories 1: ACUTE
Hazardous Categories 2: Not reported

Permit Number: 138979
Update Date: 11/02/2012
Case Number: Not reported
Name: ORBITAL ACID CLEANER #6
Other Information: Not reported
Material Waste: Material
Hazardous Categories 1: ACUTE
Hazardous Categories 2: Not reported

Permit Number: 138979
Update Date: 11/02/2012
Case Number: 7782-44-7
Name: OXYGEN LIQUID
Other Information: Not reported
Material Waste: Material
Hazardous Categories 1: FIRE
Hazardous Categories 2: CRYOGENIC

Permit Number: 138979
Update Date: 11/02/2012
Case Number: n/a
Name: PERLITE
Other Information: Not reported
Material Waste: Material
Hazardous Categories 1: ACUTE
Hazardous Categories 2: Not reported

Permit Number: 138979
Update Date: 11/02/2012
Case Number: Not reported
Name: PETROLEUM OILS
Other Information: Not reported
Material Waste: Material
Hazardous Categories 1: ACUTE
Hazardous Categories 2: Not reported

Permit Number: 138979
Update Date: 11/02/2012
Case Number: 7664-38-2
Name: PHOSPHORIC ACID
Other Information: Not reported
Material Waste: Material

Map ID
Direction
Distance
Elevation

MAP FINDINGS

Site

Database(s)

EDR ID Number
EPA ID Number

KELCO (Continued)

S105113177

Hazardous Categories 1: ACUTE
Hazardous Categories 2: Not reported

Permit Number: 138979
Update Date: 11/02/2012
Case Number: 9003-11-6
Name: PLURONIC L61
Other Information: ANTIFORM
Material Waste: Material
Hazardous Categories 1: ACUTE
Hazardous Categories 2: Not reported

Permit Number: 138979
Update Date: 11/02/2012
Case Number: 9005-65-6
Name: POLYSORBATE 80
Other Information: Not reported
Material Waste: Material
Hazardous Categories 1: CHRONIC
Hazardous Categories 2: Not reported

Permit Number: 138979
Update Date: 11/02/2012
Case Number: Not reported
Name: POTASSIUM CHLORIDE
Other Information: Not reported
Material Waste: Material
Hazardous Categories 1: ACUTE
Hazardous Categories 2: Not reported

Permit Number: 138979
Update Date: 11/02/2012
Case Number: 1310-58-3
Name: POTASSIUM HYDROXIDE
Other Information: CAUSTIC SODA
Material Waste: Material
Hazardous Categories 1: ACUTE
Hazardous Categories 2: Not reported

Permit Number: 138979
Update Date: 11/02/2012
Case Number: 1049-21-5
Name: POTASSIUM PHOSPHATE, MONOBASIC
Other Information: Not reported
Material Waste: Material
Hazardous Categories 1: ACUTE
Hazardous Categories 2: Not reported

Permit Number: 138979
Update Date: 11/02/2012
Case Number: 74-98-6
Name: PROPANE
Other Information: LPG
Material Waste: Material
Hazardous Categories 1: FIRE
Hazardous Categories 2: PRESSURE RELEASE

Map ID
Direction
Distance
Elevation

MAP FINDINGS

Site

Database(s)

EDR ID Number
EPA ID Number

KELCO (Continued)

S105113177

Permit Number: 138979
Update Date: 11/02/2012
Case Number: Not reported
Name: PROTEX 6L, FOOD 580,000 DU/G
Other Information: Not reported
Material Waste: Material
Hazardous Categories 1: ACUTE
Hazardous Categories 2: Not reported

Permit Number: 138979
Update Date: 11/02/2012
Case Number: Not reported
Name: QUORUM CLEAR V
Other Information: SANITIZER
Material Waste: Material
Hazardous Categories 1: ACUTE
Hazardous Categories 2: CHRONIC

Permit Number: 138979
Update Date: 11/02/2012
Case Number: Not reported
Name: SANTOQUIN EMULSION #1
Other Information: Not reported
Material Waste: Material
Hazardous Categories 1: ACUTE
Hazardous Categories 2: CHRONIC

Permit Number: 138979
Update Date: 11/02/2012
Case Number: Not reported
Name: SODIUM ACETATE ANHYDROUS
Other Information: Not reported
Material Waste: Material
Hazardous Categories 1: ACUTE
Hazardous Categories 2: Not reported

Permit Number: 138979
Update Date: 11/02/2012
Case Number: 7647-14-5
Name: SODIUM CHLORIDE
Other Information: Not reported
Material Waste: Material
Hazardous Categories 1: ACUTE
Hazardous Categories 2: Not reported

Permit Number: 138979
Update Date: 11/02/2012
Case Number: 6132-04-3
Name: SODIUM CITRATE
Other Information: Not reported
Material Waste: Material
Hazardous Categories 1: ACUTE
Hazardous Categories 2: Not reported

Permit Number: 138979
Update Date: 11/02/2012
Case Number: 10126-56-8

Map ID
Direction
Distance
Elevation

MAP FINDINGS

Site

Database(s)

EDR ID Number
EPA ID Number

KELCO (Continued)

S105113177

Name: SODIUM HEXAMETAPHOSPHATE
Other Information: Not reported
Material Waste: Material
Hazardous Categories 1: ACUTE
Hazardous Categories 2: Not reported

Permit Number: 138979
Update Date: 11/02/2012
Case Number: 1310-73-2

Name: SODIUM HYDROXIDE
Other Information: CAUSTIC SODA
Material Waste: Material
Hazardous Categories 1: ACUTE
Hazardous Categories 2: Not reported

Permit Number: 138979
Update Date: 11/02/2012
Case Number: 7681-52-9
Name: SODIUM HYPOCHLORITE
Other Information: BLEACH
Material Waste: Material
Hazardous Categories 1: ACUTE
Hazardous Categories 2: Not reported

Permit Number: 138979
Update Date: 11/02/2012
Case Number: Not reported
Name: SODIUM LAURYL SULFATE
Other Information: Not reported
Material Waste: Material
Hazardous Categories 1: ACUTE
Hazardous Categories 2: Not reported

Permit Number: 138979
Update Date: 11/02/2012
Case Number: 7631-99-4
Name: SODIUM NITRATE
Other Information: Not reported
Material Waste: Material
Hazardous Categories 1: ACUTE
Hazardous Categories 2: Not reported

Permit Number: 138979
Update Date: 11/02/2012
Case Number: 7558-80-7
Name: SODIUM PHOSPHATE MONOBASIC
Other Information: Not reported
Material Waste: Material
Hazardous Categories 1: ACUTE
Hazardous Categories 2: Not reported

Permit Number: 138979
Update Date: 11/02/2012
Case Number: 7767-82-6
Name: SODIUM SULFATE
Other Information: Not reported
Material Waste: Material

Map ID
Direction
Distance
Elevation

MAP FINDINGS

Site

Database(s)

EDR ID Number
EPA ID Number

KELCO (Continued)

S105113177

Hazardous Categories 1: ACUTE
Hazardous Categories 2: Not reported

Permit Number: 138979
Update Date: 11/02/2012
Case Number: 7757-83-7
Name: SODIUM SULFITE
Other Information: Not reported
Material Waste: Material
Hazardous Categories 1: ACUTE
Hazardous Categories 2: Not reported

Permit Number: 138979
Update Date: 11/02/2012
Case Number: 7664-93-9
Name: SULFURIC ACID, 98%
Other Information: Not reported
Material Waste: Material
Hazardous Categories 1: ACUTE
Hazardous Categories 2: EXTREMELY HAZARDOUS

Permit Number: 138979
Update Date: 11/02/2012
Case Number: Not reported
Name: TENASE L1200
Other Information: BACTERIAL ALPHA-AMYLASE
Material Waste: Material
Hazardous Categories 1: ACUTE
Hazardous Categories 2: Not reported

Permit Number: 138979
Update Date: 11/02/2012
Case Number: Not reported
Name: TERGITOLIL (TM) L-81
Other Information: ANTIFOAM
Material Waste: Material
Hazardous Categories 1: CHRONIC
Hazardous Categories 2: Not reported

Permit Number: 138979
Update Date: 11/02/2012
Case Number: 7722-88-5
Name: TETRASODIUM PYROPHOSPHATE
Other Information: Not reported
Material Waste: Material
Hazardous Categories 1: ACUTE
Hazardous Categories 2: Not reported

Permit Number: 138979
Update Date: 11/02/2012
Case Number: 7601-59-4
Name: TRISODIUM PHOSPHATE
Other Information: Not reported
Material Waste: Material
Hazardous Categories 1: ACUTE
Hazardous Categories 2: Not reported

Map ID
Direction
Distance
Elevation

MAP FINDINGS

Site

Database(s)

EDR ID Number
EPA ID Number

KELCO (Continued)

S105113177

Permit Number: 138979
Update Date: 11/02/2012
Case Number: Not reported
Name: TRITON X-100
Other Information: NONIONIC SURFACTANT
Material Waste: Material
Hazardous Categories 1: ACUTE
Hazardous Categories 2: CHRONIC

Permit Number: 138979
Update Date: 11/02/2012
Case Number: 57-13-6
Name: UREA
Other Information: Not reported
Material Waste: Material
Hazardous Categories 1: ACUTE
Hazardous Categories 2: Not reported

Permit Number: 138979
Update Date: 11/02/2012
Case Number: Not reported
Name: WASTE 112 ACID SOL'N W/OUT METALS - R
Other Information: NITRIC, HCL
Material Waste: Waste
Hazardous Categories 1: Not reported
Hazardous Categories 2: Not reported

Permit Number: 138979
Update Date: 11/02/2012
Case Number: Not reported
Name: WASTE 121 ALKALINE SOL'N WITH METALS
Other Information: SODIUM MOLYBDATE & SODIUM NITRITE
Material Waste: Waste
Hazardous Categories 1: Not reported
Hazardous Categories 2: Not reported

Permit Number: 138979
Update Date: 11/02/2012
Case Number: Not reported
Name: WASTE 122 ALKALINE SOL'N W/OUT METALS
Other Information: POTASSIUM HYDROXIDE WITH SOLIDS
Material Waste: Waste
Hazardous Categories 1: Not reported
Hazardous Categories 2: Not reported

Permit Number: 138979
Update Date: 11/02/2012
Case Number: Not reported
Name: WASTE 122 ALKALINE SOL'N W/OUT METALS
Other Information: WASTE POTASSIUM HYDROXIDE
Material Waste: Waste
Hazardous Categories 1: Not reported
Hazardous Categories 2: Not reported

Permit Number: 138979
Update Date: 11/02/2012
Case Number: Not reported

Map ID
Direction
Distance
Elevation

MAP FINDINGS

Site

Database(s)

EDR ID Number
EPA ID Number

KELCO (Continued)

S105113177

Name: WASTE 122 ALKALINE SOL'N W/OUT METALS-
Other Information: WASTE SODIUM HYPOCHLORITE
Material Waste: Waste
Hazardous Categories 1: Not reported
Hazardous Categories 2: Not reported

Permit Number: 138979
Update Date: 11/02/2012
Case Number: Not reported
Name: WASTE 122 ALKALINE SOL'N W/OUT METALS'
Other Information: POTASSIUM HYDROXIDE CONTAMINATED SOLIDS
Material Waste: Waste
Hazardous Categories 1: Not reported
Hazardous Categories 2: Not reported

Permit Number: 138979
Update Date: 11/02/2012
Case Number: Not reported
Name: WASTE 122 ALKALINE SOL'N W/OUT METALS'
Other Information: SURPLUS CHEM TREAT BL-100
Material Waste: Waste
Hazardous Categories 1: Not reported
Hazardous Categories 2: Not reported

Permit Number: 138979
Update Date: 11/02/2012
Case Number: Not reported
Name: WASTE 132 AQUEOUS SOL'N WITH METALS
Other Information: NEUTRALIZED SULFURIC ACID
Material Waste: Waste
Hazardous Categories 1: Not reported
Hazardous Categories 2: Not reported

Permit Number: 138979
Update Date: 11/02/2012
Case Number: Not reported
Name: WASTE 132 AQUEOUS SOL'N WITH METALS
Other Information: SUMP RESIDUE
Material Waste: Waste
Hazardous Categories 1: Not reported
Hazardous Categories 2: Not reported

Permit Number: 138979
Update Date: 11/02/2012
Case Number: Not reported
Name: WASTE 141 OFF-SPEC,AGED,SURPL INORGANICS
Other Information: SURPLUS ANTIBIOTICS & AMINO ACIDS
Material Waste: Waste
Hazardous Categories 1: Not reported
Hazardous Categories 2: Not reported

Permit Number: 138979
Update Date: 11/02/2012
Case Number: Not reported
Name: WASTE 141 OFF-SPEC,AGED,SURPL INORGANICS'
Other Information: SURPLUS CALGON CL-361
Material Waste: Waste

Map ID
Direction
Distance
Elevation

MAP FINDINGS

Site

Database(s)

EDR ID Number
EPA ID Number

KELCO (Continued)

S105113177

Hazardous Categories 1: Not reported
Hazardous Categories 2: Not reported

Permit Number: 138979
Update Date: 11/02/2012
Case Number: Not reported
Name: WASTE 141 OFF-SPEC,AGED,SURPL INORGANICS
Other Information: SURPLUS CALGON LCS-59
Material Waste: Waste
Hazardous Categories 1: Not reported
Hazardous Categories 2: Not reported

Permit Number: 138979
Update Date: 11/02/2012
Case Number: Not reported
Name: WASTE 141 OFF-SPEC,AGED,SURPL INORGANICS
Other Information: SURPLUS CHEMTREAT BL-1344
Material Waste: Waste
Hazardous Categories 1: Not reported
Hazardous Categories 2: Not reported

Permit Number: 138979
Update Date: 11/02/2012
Case Number: Not reported
Name: WASTE 171 METAL SLUDGE
Other Information: SUMP SLUDGE
Material Waste: Waste
Hazardous Categories 1: Not reported
Hazardous Categories 2: Not reported

Permit Number: 138979
Update Date: 11/02/2012
Case Number: Not reported
Name: WASTE 181 INORGANIC SOLID WASTE (OTHER)
Other Information: AEROSOL CANS
Material Waste: Waste
Hazardous Categories 1: Not reported
Hazardous Categories 2: Not reported

Permit Number: 138979
Update Date: 11/02/2012
Case Number: Not reported
Name: WASTE 181 INORGANIC SOLID WASTE (OTHER)
Other Information: SODIUM HYPOCHLORITE
Material Waste: Waste
Hazardous Categories 1: Not reported
Hazardous Categories 2: Not reported

Permit Number: 138979
Update Date: 11/02/2012
Case Number: Not reported
Name: WASTE 181 INORGANIC SOLID WASTE (OTHER)-
Other Information: EQ TANK SLUDGE
Material Waste: Waste
Hazardous Categories 1: Not reported
Hazardous Categories 2: Not reported

Map ID
Direction
Distance
Elevation

MAP FINDINGS

Site

Database(s)

EDR ID Number
EPA ID Number

KELCO (Continued)

S105113177

Permit Number: 138979
Update Date: 11/02/2012
Case Number: Not reported
Name: WASTE 181 INORGANIC SOLID WASTE (OTHER) -
Other Information: WASTE SULFURIC ACID & LIMESTONE
Material Waste: Waste
Hazardous Categories 1: Not reported
Hazardous Categories 2: Not reported

Permit Number: 138979
Update Date: 11/02/2012
Case Number: Not reported
Name: WASTE 181 INORGANIC SOLID WASTE (OTHER) /
Other Information: SAND FILTER MEDIA
Material Waste: Waste
Hazardous Categories 1: Not reported
Hazardous Categories 2: Not reported

Permit Number: 138979
Update Date: 11/02/2012
Case Number: Not reported
Name: WASTE 181 INORGANIC SOLID WASTE (OTHER)- PAINT CHIPS
Other Information: Not reported
Material Waste: Waste
Hazardous Categories 1: Not reported
Hazardous Categories 2: Not reported

Permit Number: 138979
Update Date: 11/02/2012
Case Number: Not reported
Name: WASTE 181 INORGANIC SOLID WASTE (OTHER).
Other Information: DEMIN BEADS
Material Waste: Waste
Hazardous Categories 1: Not reported
Hazardous Categories 2: Not reported

Permit Number: 138979
Update Date: 11/02/2012
Case Number: Not reported
Name: WASTE 212 OXYGENATED SOLVENTS
Other Information: METHANOL
Material Waste: Waste
Hazardous Categories 1: Not reported
Hazardous Categories 2: Not reported

Permit Number: 138979
Update Date: 11/02/2012
Case Number: Not reported
Name: WASTE 214 UNSPEC SOLVENT MIXTURE
Other Information: PARTS WASHER
Material Waste: Waste
Hazardous Categories 1: Not reported
Hazardous Categories 2: Not reported

Permit Number: 138979
Update Date: 11/02/2012
Case Number: Not reported

Map ID
Direction
Distance
Elevation

MAP FINDINGS

Site

Database(s)

EDR ID Number
EPA ID Number

KELCO (Continued)

S105113177

Name: WASTE 221 WASTE OIL & MIXED OIL
Other Information: MOTOR OIL
Material Waste: Waste
Hazardous Categories 1: Not reported
Hazardous Categories 2: Not reported

Permit Number: 138979
Update Date: 11/02/2012
Case Number: Not reported
Name: WASTE 223 UNSPEC OIL CONTAINING WASTE
Other Information: FIBER & IPA
Material Waste: Waste
Hazardous Categories 1: Not reported
Hazardous Categories 2: Not reported

Permit Number: 138979
Update Date: 11/02/2012
Case Number: Not reported
Name: WASTE 223 UNSPEC OIL CONTAINING WASTE
Other Information: WATER W/DIESEL
Material Waste: Waste
Hazardous Categories 1: Not reported
Hazardous Categories 2: Not reported

Permit Number: 138979
Update Date: 11/02/2012
Case Number: Not reported
Name: WASTE 223 UNSPEC OIL CONTAINING WASTE*
Other Information: SOIL W/ DIESEL
Material Waste: Waste
Hazardous Categories 1: Not reported
Hazardous Categories 2: Not reported

Permit Number: 138979
Update Date: 11/02/2012
Case Number: Not reported
Name: WASTE 223 UNSPEC OIL CONTAINING WASTE.
Other Information: FOOD GRADE GREASE
Material Waste: Waste
Hazardous Categories 1: Not reported
Hazardous Categories 2: Not reported

Permit Number: 138979
Update Date: 11/02/2012
Case Number: Not reported
Name: WASTE 261 POLYCHLORINATED BIPHENYLS
Other Information: PCB BALLAST
Material Waste: Waste
Hazardous Categories 1: Not reported
Hazardous Categories 2: Not reported

Permit Number: 138979
Update Date: 11/02/2012
Case Number: Not reported
Name: WASTE 331 OFF-SPEC,AGED,SURPLUS ORGANICS
Other Information: Not reported
Material Waste: Waste

Map ID
Direction
Distance
Elevation

MAP FINDINGS

Site

Database(s)

EDR ID Number
EPA ID Number

KELCO (Continued)

S105113177

Hazardous Categories 1: Not reported
Hazardous Categories 2: Not reported

Permit Number: 138979
Update Date: 11/02/2012
Case Number: Not reported
Name: WASTE 331 OFF-SPEC,AGED,SURPLUS ORGANICS
Other Information: POLYETHYLENE GLYCOL
Material Waste: Waste
Hazardous Categories 1: Not reported
Hazardous Categories 2: Not reported

Permit Number: 138979
Update Date: 11/02/2012
Case Number: Not reported
Name: WASTE 331 OFF-SPEC,AGED,SURPLUS ORGANICS
Other Information: SURPLUS CALCIUM NITRATE TETRAHYDRATE
Material Waste: Waste
Hazardous Categories 1: Not reported
Hazardous Categories 2: Not reported

Permit Number: 138979
Update Date: 11/02/2012
Case Number: 25322-69-4
Name: WASTE 331 OFF-SPEC,AGED,SURPLUS ORGANICS
Other Information: SURPLUS PROPYLENE GLYCOL
Material Waste: Waste
Hazardous Categories 1: Not reported
Hazardous Categories 2: Not reported

Permit Number: 138979
Update Date: 11/02/2012
Case Number: Not reported
Name: WASTE 343 UNSPEC ORGANIC LIQUID MIXTURE
Other Information: ANTIFOAM
Material Waste: Waste
Hazardous Categories 1: Not reported
Hazardous Categories 2: Not reported

Permit Number: 138979
Update Date: 11/02/2012
Case Number: Not reported
Name: WASTE 343 UNSPEC ORGANIC LIQUID MIXTURE
Other Information: IPA AND WATER
Material Waste: Waste
Hazardous Categories 1: Not reported
Hazardous Categories 2: Not reported

Permit Number: 138979
Update Date: 11/02/2012
Case Number: Not reported
Name: WASTE 343 UNSPEC ORGANIC LIQUID MIXTURE-
Other Information: GLYOXAL & WATER
Material Waste: Waste
Hazardous Categories 1: Not reported
Hazardous Categories 2: Not reported

Map ID
Direction
Distance
Elevation

MAP FINDINGS

Site

Database(s)

EDR ID Number
EPA ID Number

KELCO (Continued)

S105113177

Permit Number: 138979
Update Date: 11/02/2012
Case Number: Not reported
Name: WASTE 343 UNSPEC ORGANIC LIQUID MIXTURE-
Other Information: SPENT NON-PCB CAPACITOR
Material Waste: Waste
Hazardous Categories 1: Not reported
Hazardous Categories 2: Not reported

Permit Number: 138979
Update Date: 11/02/2012
Case Number: Not reported
Name: WASTE 343 UNSPEC ORGANIC LIQUID MIXTURE-
Other Information: WASTE ANTIFREEZE
Material Waste: Waste
Hazardous Categories 1: Not reported
Hazardous Categories 2: Not reported

Permit Number: 138979
Update Date: 11/02/2012
Case Number: Not reported
Name: WASTE 343 UNSPEC ORGANIC LIQUID MIXTURE*
Other Information: SURPLUS HYDROSEAL II PARTS CLEANER
Material Waste: Waste
Hazardous Categories 1: Not reported
Hazardous Categories 2: Not reported

Permit Number: 138979
Update Date: 11/02/2012
Case Number: Not reported
Name: WASTE 352 ORGANIC SOLIDS (OTHER)
Other Information: OILY SOLIDS
Material Waste: Waste
Hazardous Categories 1: Not reported
Hazardous Categories 2: Not reported

Permit Number: 138979
Update Date: 11/02/2012
Case Number: Not reported
Name: WASTE 513 EMPTY CONTNR(LESS THAN 30 GAL)*
Other Information: EMPTY COMPRESSED GAS CYLINDERS
Material Waste: Waste
Hazardous Categories 1: Not reported
Hazardous Categories 2: Not reported

Permit Number: 138979
Update Date: 11/02/2012
Case Number: Not reported
Name: WASTE 551 LABORATORY WASTE CHEMICALS
Other Information: ETHANOL
Material Waste: Waste
Hazardous Categories 1: Not reported
Hazardous Categories 2: Not reported

Permit Number: 138979
Update Date: 11/02/2012
Case Number: Not reported

Map ID
Direction
Distance
Elevation

MAP FINDINGS

Site

Database(s)

EDR ID Number
EPA ID Number

KELCO (Continued)

S105113177

Name: WASTE 551 LABORATORY WASTE CHEMICALS
Other Information: WASTE ORGANIC LIQUIDS
Material Waste: Waste
Hazardous Categories 1: Not reported
Hazardous Categories 2: Not reported

Permit Number: 138979
Update Date: 11/02/2012
Case Number: Not reported
Name: WASTE 791 LIQUIDS WITH PH <OR= 2
Other Information: ACIDS
Material Waste: Waste
Hazardous Categories 1: Not reported
Hazardous Categories 2: Not reported

Permit Number: 138979
Update Date: 11/02/2012
Case Number: Not reported
Name: WASTE 791 LIQUIDS WITH PH <OR= 2
Other Information: WASTE SULFURIC ACID & SOLIDS
Material Waste: Waste
Hazardous Categories 1: Not reported
Hazardous Categories 2: Not reported

Permit Number: 138979
Update Date: 11/02/2012
Case Number: Not reported
Name: WASTE 902 INFECTIOUS WASTE, SHARPS
Other Information: Not reported
Material Waste: Waste
Hazardous Categories 1: Not reported
Hazardous Categories 2: Not reported

Permit Number: 138979
Update Date: 11/02/2012
Case Number: Not reported
Name: ZEP-DZ-7
Other Information: Not reported
Material Waste: Material
Hazardous Categories 1: ACUTE
Hazardous Categories 2: CHRONIC

Permit Number: 138979
Update Date: 11/02/2012
Case Number: 7446-20-0
Name: ZINC SULFATE, HEPTA
Other Information: Not reported
Material Waste: Material
Hazardous Categories 1: ACUTE
Hazardous Categories 2: Not reported

Violations Active Permits:
Permit Number: 138979
Update Date: 11/02/2012
Inspection Date: 10/02/2003
Violation Code: 6HV0202
Violation: WASTE CONTAINER W/O LABELS

Map ID
Direction
Distance
Elevation

MAP FINDINGS

Site

Database(s)

EDR ID Number
EPA ID Number

KELCO (Continued)

S105113177

Violation Citation: Hazardous waste containers &/or tanks are missing labels, accumulation date and/or are improperly labeled. CCR 66262.34(a)(2); 66262.34(a)(3) & 66262.34(f)
Activity: ACTIVE

Permit Number: 138979
Update Date: 11/02/2012
Inspection Date: 10/02/2003
Violation Code: 6HV0201
Violation: WASTE CONTAINER NOT CLOSED
Violation Citation: Hazardous waste containers are not kept closed while in storage. CCR 66265.173(a)
Activity: ACTIVE

Permit Number: 138979
Update Date: 11/02/2012
Inspection Date: 10/02/2003
Violation Code: 6HV4209
Violation: NO GENERATOR'S INFO ON RED BAGS/SHARPS
Violation Citation: Red bags, sharps containers not labeled with generator's name, address, and phone number. 68.1205
Activity: ACTIVE

Permit Number: 138979
Update Date: 11/02/2012
Inspection Date: 10/02/2003
Violation Code: 6HV4204
Violation: WARNING SIGN NOT POSTED
Violation Citation: MW designated accumulation area not posted with an approved and legible biohazardous waste "warning sign" in English and Spanish. 118310
Activity: ACTIVE

Name: CP KELCO
Address: 2025 HARBOR DR
City,State,Zip: SAN DIEGO, CA 92113
Permit Number: 138979
Business Type: 6HK76
EPA Id Number: CAR000084533
APN: 538-700-07-00
Last HMMD Inspection: 03/18/2008
Facility Telephone: 858-292-4900
Permit Status: OPEN
Permit Expiration: 07/31/2013
Date Last Updated: 11/02/2012
Facility Owner: CP KELCO
Facility Mailing Address: 2025 E HARBOR DR
Facility Mailing City: SAN DIEGO
Facility Mailing State: CA
Facility Mailing Zip: 92113-
UST Owner: Not reported
Handle Regulated Hazmat: Y
Own Or Operate UST: Not reported
Subject To APSA: Y
Generate Haz Waste: Y
Treat Haz Waste: Not reported

Map ID
Direction
Distance
Elevation

MAP FINDINGS

Site

Database(s)

EDR ID Number
EPA ID Number

KELCO (Continued)

S105113177

Generate Medical Waste: Not reported

Inventory Active Permits (not SQG Medical):

Permit Number: 138979
Update Date: 11/02/2012
Case Number: 110-63-4
Name: 1,4 - BUTANEDIOL
Other Information: Not reported
Material Waste: Material
Hazardous Categories 1: ACUTE
Hazardous Categories 2: Not reported

Permit Number: 138979
Update Date: 11/02/2012
Case Number: 64-19-7
Name: ACETIC ACID GLACIAL
Other Information: Not reported
Material Waste: Material
Hazardous Categories 1: FIRE
Hazardous Categories 2: ACUTE

Permit Number: 138979
Update Date: 11/02/2012
Case Number: Not reported
Name: ALPHA-STEP MC-48
Other Information: Not reported
Material Waste: Material
Hazardous Categories 1: FIRE
Hazardous Categories 2: ACUTE

Permit Number: 138979
Update Date: 11/02/2012
Case Number: 1336-21-6
Name: AMMONIUM HYDROXIDE
Other Information: Not reported
Material Waste: Material
Hazardous Categories 1: ACUTE
Hazardous Categories 2: EXTREMELY HAZARDOUS

Permit Number: 138979
Update Date: 11/02/2012
Case Number: 6484-52-2
Name: AMMONIUM NITRATE
Other Information: Not reported
Material Waste: Material
Hazardous Categories 1: ACUTE
Hazardous Categories 2: Not reported

Permit Number: 138979
Update Date: 11/02/2012
Case Number: 7783-20-2
Name: AMMONIUM SULFATE
Other Information: Not reported
Material Waste: Material
Hazardous Categories 1: ACUTE
Hazardous Categories 2: Not reported

Permit Number: 138979

Map ID
Direction
Distance
Elevation

MAP FINDINGS

Site

Database(s)

EDR ID Number
EPA ID Number

KELCO (Continued)

S105113177

Update Date: 11/02/2012
Case Number: 7440-37-1
Name: ARGON GAS
Other Information: Not reported
Material Waste: Material
Hazardous Categories 1: PRESSURE RELEASE
Hazardous Categories 2: ACUTE

Permit Number: 138979
Update Date: 11/02/2012
Case Number: Not reported
Name: BIO-SOFT 101
Other Information: ALKYL BENZENESULFONIC ACID
Material Waste: Material
Hazardous Categories 1: ACUTE
Hazardous Categories 2: Not reported

Permit Number: 138979
Update Date: 11/02/2012
Case Number: 68131-39-5
Name: BIO-SOFT N25-7
Other Information: ALCOHOLS (C12-15 LN. SATURATED) ETHOXYLATE
Material Waste: Material
Hazardous Categories 1: ACUTE
Hazardous Categories 2: Not reported

Permit Number: 138979
Update Date: 11/02/2012
Case Number: 471-34-1
Name: CALCIUM CARBONATE
Other Information: Not reported
Material Waste: Material
Hazardous Categories 1: ACUTE
Hazardous Categories 2: Not reported

Permit Number: 138979
Update Date: 11/02/2012
Case Number: 10043-52-4
Name: CALCIUM CHLORIDE (ANYDROUS)
Other Information: Not reported
Material Waste: Material
Hazardous Categories 1: ACUTE
Hazardous Categories 2: Not reported

Permit Number: 138979
Update Date: 11/02/2012
Case Number: 1305-62-0
Name: CALCIUM HYDROXIDE
Other Information: Not reported
Material Waste: Material
Hazardous Categories 1: ACUTE
Hazardous Categories 2: Not reported

Permit Number: 138979
Update Date: 11/02/2012
Case Number: Not reported
Name: CALIBRATION GAS NO2 50 PPM, N2

Map ID
Direction
Distance
Elevation

MAP FINDINGS

Site

Database(s)

EDR ID Number
EPA ID Number

KELCO (Continued)

S105113177

| | |
|-------------------------|--|
| Other Information: | Not reported |
| Material Waste: | Material |
| Hazardous Categories 1: | PRESSURE RELEASE |
| Hazardous Categories 2: | ACUTE |
| Permit Number: | 138979 |
| Update Date: | 11/02/2012 |
| Case Number: | Not reported |
| Name: | CARCINOGENS &/OR REPRODUCTIVE TOXINS |
| Other Information: | BELOW STATE DISCLOSURE AMTS ARE/MAY BE ON SITE |
| Material Waste: | Not reported |
| Hazardous Categories 1: | Not reported |
| Hazardous Categories 2: | Not reported |
| Permit Number: | 138979 |
| Update Date: | 11/02/2012 |
| Case Number: | Not reported |
| Name: | CHEM TREAT BL-4123 |
| Other Information: | COOLING WATER TREATMENT |
| Material Waste: | Material |
| Hazardous Categories 1: | ACUTE |
| Hazardous Categories 2: | Not reported |
| Permit Number: | 138979 |
| Update Date: | 11/02/2012 |
| Case Number: | Not reported |
| Name: | CHEM TREAT BL-4815 |
| Other Information: | COOLING WATER TREATMENT |
| Material Waste: | Material |
| Hazardous Categories 1: | ACUTE |
| Hazardous Categories 2: | Not reported |
| Permit Number: | 138979 |
| Update Date: | 11/02/2012 |
| Case Number: | Not reported |
| Name: | CHEMTREAT BL-1258 |
| Other Information: | SULFITE OXYGEN SCAVENGER |
| Material Waste: | Material |
| Hazardous Categories 1: | ACUTE |
| Hazardous Categories 2: | CHRONIC |
| Permit Number: | 138979 |
| Update Date: | 11/02/2012 |
| Case Number: | Not reported |
| Name: | CHEMTREAT BL-1555 |
| Other Information: | BOILER NEUTRALIZING AMINE |
| Material Waste: | Material |
| Hazardous Categories 1: | ACUTE |
| Hazardous Categories 2: | Not reported |
| Permit Number: | 138979 |
| Update Date: | 11/02/2012 |
| Case Number: | Not reported |
| Name: | CHEMTREAT BL-1770 |
| Other Information: | BOILER ANTI-SCALANT POLYMER/PHOSPHATE |
| Material Waste: | Material |
| Hazardous Categories 1: | ACUTE |

Map ID
Direction
Distance
Elevation

MAP FINDINGS

Site

Database(s)

EDR ID Number
EPA ID Number

KELCO (Continued)

S105113177

Hazardous Categories 2: Not reported

Permit Number: 138979
Update Date: 11/02/2012
Case Number: Not reported
Name: CHEMTREAT CL-1416
Other Information: COOLING TOWER CORROSION INHIBITOR, DISPERSANT
Material Waste: Material
Hazardous Categories 1: ACUTE
Hazardous Categories 2: Not reported

Permit Number: 138979
Update Date: 11/02/2012
Case Number: Not reported
Name: CHEMTREAT CL-1446
Other Information: CORROSION INHIBITOR
Material Waste: Material
Hazardous Categories 1: ACUTE
Hazardous Categories 2: Not reported

Permit Number: 138979
Update Date: 11/02/2012
Case Number: Not reported
Name: CHEMTREAT CL-49
Other Information: COOLING TOWER MICROBIOCIDE
Material Waste: Material
Hazardous Categories 1: ACUTE
Hazardous Categories 2: Not reported

Permit Number: 138979
Update Date: 11/02/2012
Case Number: 77-92-9
Name: CITRIC ACID
Other Information: Not reported
Material Waste: Material
Hazardous Categories 1: ACUTE
Hazardous Categories 2: Not reported

Permit Number: 138979
Update Date: 11/02/2012
Case Number: 68476-34-6
Name: DIESEL FUEL NO 2
Other Information: Not reported
Material Waste: Material
Hazardous Categories 1: ACUTE
Hazardous Categories 2: Not reported

Permit Number: 138979
Update Date: 11/02/2012
Case Number: 7758-11-4
Name: DIPOTASSIUM PHOSPHATE
Other Information: Not reported
Material Waste: Material
Hazardous Categories 1: ACUTE
Hazardous Categories 2: Not reported

Permit Number: 138979

Map ID
Direction
Distance
Elevation

MAP FINDINGS

Site

Database(s)

EDR ID Number
EPA ID Number

KELCO (Continued)

S105113177

Update Date: 11/02/2012
Case Number: 7558794
Name: DISODIUM PHOSPHATE
Other Information: Not reported
Material Waste: Material
Hazardous Categories 1: ACUTE
Hazardous Categories 2: Not reported

Permit Number: 138979
Update Date: 11/02/2012
Case Number: Not reported
Name: DOW ANTIFOAM 1520
Other Information: ANTIFOAM
Material Waste: Material
Hazardous Categories 1: ACUTE
Hazardous Categories 2: Not reported

Permit Number: 138979
Update Date: 11/02/2012
Case Number: Not reported
Name: DREW PLUS ANTIFOAM
Other Information: ANTIFOAM
Material Waste: Material
Hazardous Categories 1: CHRONIC
Hazardous Categories 2: Not reported

Permit Number: 138979
Update Date: 11/02/2012
Case Number: 64-17-5
Name: ETHANOL
Other Information: GRAIN ALCOHOL
Material Waste: Material
Hazardous Categories 1: FIRE
Hazardous Categories 2: CHRONIC

Permit Number: 138979
Update Date: 11/02/2012
Case Number: Not reported
Name: FILTERAID 700, TECH
Other Information: Not reported
Material Waste: Material
Hazardous Categories 1: Not reported
Hazardous Categories 2: Not reported

Permit Number: 138979
Update Date: 11/02/2012
Case Number: 111-30-8
Name: GLUTERALDEHYDE (WAVECIDE-2% AND UCARCIDE-25%)
Other Information: Not reported
Material Waste: Material
Hazardous Categories 1: ACUTE
Hazardous Categories 2: Not reported

Permit Number: 138979
Update Date: 11/02/2012
Case Number: 107-22-2
Name: GLYOXAL 40%

Map ID
Direction
Distance
Elevation

MAP FINDINGS

Site

Database(s)

EDR ID Number
EPA ID Number

KELCO (Continued)

S105113177

| | |
|-------------------------|-----------------------------|
| Other Information: | ALIPHATIC ALDEHYDE |
| Material Waste: | Material |
| Hazardous Categories 1: | Not reported |
| Hazardous Categories 2: | Not reported |
| Permit Number: | 138979 |
| Update Date: | 11/02/2012 |
| Case Number: | Not reported |
| Name: | GUAR GUM |
| Other Information: | Not reported |
| Material Waste: | Material |
| Hazardous Categories 1: | ACUTE |
| Hazardous Categories 2: | Not reported |
| Permit Number: | 138979 |
| Update Date: | 11/02/2012 |
| Case Number: | PROPRIET-AR-Y |
| Name: | HODAG K60K |
| Other Information: | ANTIFOAM |
| Material Waste: | Material |
| Hazardous Categories 1: | ACUTE |
| Hazardous Categories 2: | Not reported |
| Permit Number: | 138979 |
| Update Date: | 11/02/2012 |
| Case Number: | Not reported |
| Name: | IPA & WATER |
| Other Information: | Not reported |
| Material Waste: | Material |
| Hazardous Categories 1: | FIRE |
| Hazardous Categories 2: | ACUTE |
| Permit Number: | 138979 |
| Update Date: | 11/02/2012 |
| Case Number: | 67-63-0 |
| Name: | ISOPROPANOL |
| Other Information: | RUBBING ALCOHOL |
| Material Waste: | Material |
| Hazardous Categories 1: | FIRE |
| Hazardous Categories 2: | ACUTE |
| Permit Number: | 138979 |
| Update Date: | 11/02/2012 |
| Case Number: | 50-21-5 |
| Name: | LACTIC ACID |
| Other Information: | Not reported |
| Material Waste: | Material |
| Hazardous Categories 1: | ACUTE |
| Hazardous Categories 2: | Not reported |
| Permit Number: | 138979 |
| Update Date: | 11/02/2012 |
| Case Number: | 7550-35-8 |
| Name: | LITHIUM BROMIDE 18 SOLUTION |
| Other Information: | Not reported |
| Material Waste: | Material |
| Hazardous Categories 1: | ACUTE |

Map ID
Direction
Distance
Elevation

MAP FINDINGS

Site

Database(s)

EDR ID Number
EPA ID Number

KELCO (Continued)

S105113177

Hazardous Categories 2: Not reported

Permit Number: 138979
Update Date: 11/02/2012
Case Number: Not reported
Name: MAGNESIUM SULFATE
Other Information: Not reported
Material Waste: Material
Hazardous Categories 1: ACUTE
Hazardous Categories 2: Not reported

Permit Number: 138979
Update Date: 11/02/2012
Case Number: Not reported
Name: MAKON 10
Other Information: POLYETHYLENE GLYCOL MONO (NONYL PHENYL) ETHER
Material Waste: Material
Hazardous Categories 1: ACUTE
Hazardous Categories 2: Not reported

Permit Number: 138979
Update Date: 11/02/2012
Case Number: 7778-77-0
Name: MAZU 4141
Other Information: Not reported
Material Waste: Material
Hazardous Categories 1: ACUTE
Hazardous Categories 2: Not reported

Permit Number: 138979
Update Date: 11/02/2012
Case Number: PROPRIET-AR-Y
Name: MAZU DF 204
Other Information: Not reported
Material Waste: Material
Hazardous Categories 1: ACUTE
Hazardous Categories 2: Not reported

Permit Number: 138979
Update Date: 11/02/2012
Case Number: 7722-76-1
Name: MONOAMMONIUM PHOSPHATE
Other Information: Not reported
Material Waste: Material
Hazardous Categories 1: ACUTE
Hazardous Categories 2: Not reported

Permit Number: 138979
Update Date: 11/02/2012
Case Number: 142-47-2
Name: MONODODIUM GLATAMATE
Other Information: MSG
Material Waste: Material
Hazardous Categories 1: ACUTE
Hazardous Categories 2: Not reported

Permit Number: 138979

Map ID
Direction
Distance
Elevation

MAP FINDINGS

Site

Database(s)

EDR ID Number
EPA ID Number

KELCO (Continued)

S105113177

Update Date: 11/02/2012
Case Number: 7778-77-0
Name: MONOPOTASSIUM PHOSPHATE
Other Information: Not reported
Material Waste: Material
Hazardous Categories 1: ACUTE
Hazardous Categories 2: Not reported

Permit Number: 138979
Update Date: 11/02/2012
Case Number: 7558-80-7
Name: MONOSODIUM PHOSPHATE
Other Information: Not reported
Material Waste: Material
Hazardous Categories 1: ACUTE
Hazardous Categories 2: Not reported

Permit Number: 138979
Update Date: 11/02/2012
Case Number: Not reported
Name: NALCO 2563
Other Information: ANTIFOAM
Material Waste: Material
Hazardous Categories 1: ACUTE
Hazardous Categories 2: Not reported

Permit Number: 138979
Update Date: 11/02/2012
Case Number: Not reported
Name: NALCO 2833
Other Information: CORROSION/ SCALE INHIBITOR
Material Waste: Material
Hazardous Categories 1: ACUTE
Hazardous Categories 2: Not reported

Permit Number: 138979
Update Date: 11/02/2012
Case Number: Not reported
Name: NALCO 8735
Other Information: PH STABILIZER
Material Waste: Material
Hazardous Categories 1: ACUTE
Hazardous Categories 2: Not reported

Permit Number: 138979
Update Date: 11/02/2012
Case Number: Not reported
Name: NALCO TRI-ACT 1820
Other Information: WATER TREATMENT CHEMICALS
Material Waste: Material
Hazardous Categories 1: ACUTE
Hazardous Categories 2: Not reported

Permit Number: 138979
Update Date: 11/02/2012
Case Number: Not reported
Name: NEXGUARD 22350

Map ID
Direction
Distance
Elevation

MAP FINDINGS

Site

Database(s)

EDR ID Number
EPA ID Number

KELCO (Continued)

S105113177

Other Information: WATER TREATMENT CHEMICAL
Material Waste: Material
Hazardous Categories 1: ACUTE
Hazardous Categories 2: Not reported

Permit Number: 138979
Update Date: 11/02/2012
Case Number: Not reported
Name: NINOL 30-LL
Other Information: ALKANOLAMIDE
Material Waste: Material
Hazardous Categories 1: ACUTE
Hazardous Categories 2: Not reported

Permit Number: 138979
Update Date: 11/02/2012
Case Number: 7727-37-9
Name: NITROGEN GAS
Other Information: Not reported
Material Waste: Material
Hazardous Categories 1: PRESSURE RELEASE
Hazardous Categories 2: ACUTE

Permit Number: 138979
Update Date: 11/02/2012
Case Number: 7727-37-9
Name: NITROGEN LIQUID
Other Information: Not reported
Material Waste: Material
Hazardous Categories 1: CRYOGENIC
Hazardous Categories 2: ACUTE

Permit Number: 138979
Update Date: 11/02/2012
Case Number: Not reported
Name: ONDEO CL-50
Other Information: WATER TREATMENT CHEMICALS
Material Waste: Material
Hazardous Categories 1: ACUTE
Hazardous Categories 2: Not reported

Permit Number: 138979
Update Date: 11/02/2012
Case Number: 9014-01-1
Name: OPTIMASE APL 440F6
Other Information: Not reported
Material Waste: Material
Hazardous Categories 1: ACUTE
Hazardous Categories 2: Not reported

Permit Number: 138979
Update Date: 11/02/2012
Case Number: Not reported
Name: ORBITAL ACID CLEANER #6
Other Information: Not reported
Material Waste: Material
Hazardous Categories 1: ACUTE

Map ID
Direction
Distance
Elevation

MAP FINDINGS

Site

Database(s)

EDR ID Number
EPA ID Number

KELCO (Continued)

S105113177

Hazardous Categories 2: Not reported

Permit Number: 138979
Update Date: 11/02/2012
Case Number: 7782-44-7
Name: OXYGEN LIQUID
Other Information: Not reported
Material Waste: Material
Hazardous Categories 1: FIRE
Hazardous Categories 2: CRYOGENIC

Permit Number: 138979
Update Date: 11/02/2012
Case Number: n/a
Name: PERLITE
Other Information: Not reported
Material Waste: Material
Hazardous Categories 1: ACUTE
Hazardous Categories 2: Not reported

Permit Number: 138979
Update Date: 11/02/2012
Case Number: Not reported
Name: PETROLEUM OILS
Other Information: Not reported
Material Waste: Material
Hazardous Categories 1: ACUTE
Hazardous Categories 2: Not reported

Permit Number: 138979
Update Date: 11/02/2012
Case Number: 7664-38-2
Name: PHOSPHORIC ACID
Other Information: Not reported
Material Waste: Material
Hazardous Categories 1: ACUTE
Hazardous Categories 2: Not reported

Permit Number: 138979
Update Date: 11/02/2012
Case Number: 9003-11-6
Name: PLURONIC L61
Other Information: ANTIFORM
Material Waste: Material
Hazardous Categories 1: ACUTE
Hazardous Categories 2: Not reported

Permit Number: 138979
Update Date: 11/02/2012
Case Number: 9005-65-6
Name: POLYSORBATE 80
Other Information: Not reported
Material Waste: Material
Hazardous Categories 1: CHRONIC
Hazardous Categories 2: Not reported

Permit Number: 138979

Map ID
Direction
Distance
Elevation

MAP FINDINGS

Site

Database(s)

EDR ID Number
EPA ID Number

KELCO (Continued)

S105113177

Update Date: 11/02/2012
Case Number: Not reported
Name: POTASSIUM CHLORIDE
Other Information: Not reported
Material Waste: Material
Hazardous Categories 1: ACUTE
Hazardous Categories 2: Not reported

Permit Number: 138979
Update Date: 11/02/2012
Case Number: 1310-58-3
Name: POTASSIUM HYDROXIDE
Other Information: CAUSTIC SODA
Material Waste: Material
Hazardous Categories 1: ACUTE
Hazardous Categories 2: Not reported

Permit Number: 138979
Update Date: 11/02/2012
Case Number: 1049-21-5
Name: POTASSIUM PHOSPHATE, MONOBASIC
Other Information: Not reported
Material Waste: Material
Hazardous Categories 1: ACUTE
Hazardous Categories 2: Not reported

Permit Number: 138979
Update Date: 11/02/2012
Case Number: 74-98-6
Name: PROPANE
Other Information: LPG
Material Waste: Material
Hazardous Categories 1: FIRE
Hazardous Categories 2: PRESSURE RELEASE

Permit Number: 138979
Update Date: 11/02/2012
Case Number: Not reported
Name: PROTEX 6L, FOOD 580,000 DU/G
Other Information: Not reported
Material Waste: Material
Hazardous Categories 1: ACUTE
Hazardous Categories 2: Not reported

Permit Number: 138979
Update Date: 11/02/2012
Case Number: Not reported
Name: QUORUM CLEAR V
Other Information: SANITIZER
Material Waste: Material
Hazardous Categories 1: ACUTE
Hazardous Categories 2: CHRONIC

Permit Number: 138979
Update Date: 11/02/2012
Case Number: Not reported
Name: SANTOQUIN EMULSION #1

Map ID
Direction
Distance
Elevation

MAP FINDINGS

Site

Database(s)

EDR ID Number
EPA ID Number

KELCO (Continued)

S105113177

| | |
|-------------------------|--------------------------|
| Other Information: | Not reported |
| Material Waste: | Material |
| Hazardous Categories 1: | ACUTE |
| Hazardous Categories 2: | CHRONIC |
| Permit Number: | 138979 |
| Update Date: | 11/02/2012 |
| Case Number: | Not reported |
| Name: | SODIUM ACETATE ANHYDROUS |
| Other Information: | Not reported |
| Material Waste: | Material |
| Hazardous Categories 1: | ACUTE |
| Hazardous Categories 2: | Not reported |
| Permit Number: | 138979 |
| Update Date: | 11/02/2012 |
| Case Number: | 7647-14-5 |
| Name: | SODIUM CHLORIDE |
| Other Information: | Not reported |
| Material Waste: | Material |
| Hazardous Categories 1: | ACUTE |
| Hazardous Categories 2: | Not reported |
| Permit Number: | 138979 |
| Update Date: | 11/02/2012 |
| Case Number: | 6132-04-3 |
| Name: | SODIUM CITRATE |
| Other Information: | Not reported |
| Material Waste: | Material |
| Hazardous Categories 1: | ACUTE |
| Hazardous Categories 2: | Not reported |
| Permit Number: | 138979 |
| Update Date: | 11/02/2012 |
| Case Number: | 10126-56-8 |
| Name: | SODIUM HEXAMETAPHOSPHATE |
| Other Information: | Not reported |
| Material Waste: | Material |
| Hazardous Categories 1: | ACUTE |
| Hazardous Categories 2: | Not reported |
| Permit Number: | 138979 |
| Update Date: | 11/02/2012 |
| Case Number: | 1310-73-2 |
| Name: | SODIUM HYDROXIDE |
| Other Information: | CAUSTIC SODA |
| Material Waste: | Material |
| Hazardous Categories 1: | ACUTE |
| Hazardous Categories 2: | Not reported |
| Permit Number: | 138979 |
| Update Date: | 11/02/2012 |
| Case Number: | 7681-52-9 |
| Name: | SODIUM HYPOCHLORITE |
| Other Information: | BLEACH |
| Material Waste: | Material |
| Hazardous Categories 1: | ACUTE |

Map ID
Direction
Distance
Elevation

MAP FINDINGS

Site

Database(s)

EDR ID Number
EPA ID Number

KELCO (Continued)

S105113177

Hazardous Categories 2: Not reported

Permit Number: 138979
Update Date: 11/02/2012
Case Number: Not reported
Name: SODIUM LAURYL SULFATE
Other Information: Not reported
Material Waste: Material
Hazardous Categories 1: ACUTE
Hazardous Categories 2: Not reported

Permit Number: 138979
Update Date: 11/02/2012
Case Number: 7631-99-4
Name: SODIUM NITRATE
Other Information: Not reported
Material Waste: Material
Hazardous Categories 1: ACUTE
Hazardous Categories 2: Not reported

Permit Number: 138979
Update Date: 11/02/2012
Case Number: 7558-80-7
Name: SODIUM PHOSPHATE MONOBASIC
Other Information: Not reported
Material Waste: Material
Hazardous Categories 1: ACUTE
Hazardous Categories 2: Not reported

Permit Number: 138979
Update Date: 11/02/2012
Case Number: 7767-82-6
Name: SODIUM SULFATE
Other Information: Not reported
Material Waste: Material
Hazardous Categories 1: ACUTE
Hazardous Categories 2: Not reported

Permit Number: 138979
Update Date: 11/02/2012
Case Number: 7757-83-7
Name: SODIUM SULFITE
Other Information: Not reported
Material Waste: Material
Hazardous Categories 1: ACUTE
Hazardous Categories 2: Not reported

Permit Number: 138979
Update Date: 11/02/2012
Case Number: 7664-93-9
Name: SULFURIC ACID, 98%
Other Information: Not reported
Material Waste: Material
Hazardous Categories 1: ACUTE
Hazardous Categories 2: EXTREMELY HAZARDOUS

Permit Number: 138979

Map ID
Direction
Distance
Elevation

MAP FINDINGS

Site

Database(s)

EDR ID Number
EPA ID Number

KELCO (Continued)

S105113177

Update Date: 11/02/2012
Case Number: Not reported
Name: TENASE L1200
Other Information: BACTERIAL ALPHA-AMYLASE
Material Waste: Material
Hazardous Categories 1: ACUTE
Hazardous Categories 2: Not reported

Permit Number: 138979
Update Date: 11/02/2012
Case Number: Not reported
Name: TERGITOLIL (TM) L-81
Other Information: ANTIFOAM
Material Waste: Material
Hazardous Categories 1: CHRONIC
Hazardous Categories 2: Not reported

Permit Number: 138979
Update Date: 11/02/2012
Case Number: 7722-88-5
Name: TETRASODIUM PYROPHOSPHATE
Other Information: Not reported
Material Waste: Material
Hazardous Categories 1: ACUTE
Hazardous Categories 2: Not reported

Permit Number: 138979
Update Date: 11/02/2012
Case Number: 7601-59-4
Name: TRISODIUM PHOSPHATE
Other Information: Not reported
Material Waste: Material
Hazardous Categories 1: ACUTE
Hazardous Categories 2: Not reported

Permit Number: 138979
Update Date: 11/02/2012
Case Number: Not reported
Name: TRITON X-100
Other Information: NONIONIC SURFACTANT
Material Waste: Material
Hazardous Categories 1: ACUTE
Hazardous Categories 2: CHRONIC

Permit Number: 138979
Update Date: 11/02/2012
Case Number: 57-13-6
Name: UREA
Other Information: Not reported
Material Waste: Material
Hazardous Categories 1: ACUTE
Hazardous Categories 2: Not reported

Permit Number: 138979
Update Date: 11/02/2012
Case Number: Not reported
Name: WASTE 112 ACID SOL'N W/OUT METALS - R

Map ID
Direction
Distance
Elevation

MAP FINDINGS

Site

Database(s)

EDR ID Number
EPA ID Number

KELCO (Continued)

S105113177

Other Information: NITRIC, HCL
Material Waste: Waste
Hazardous Categories 1: Not reported
Hazardous Categories 2: Not reported

Permit Number: 138979
Update Date: 11/02/2012
Case Number: Not reported
Name: WASTE 121 ALKALINE SOL'N WITH METALS
Other Information: SODIUM MOLYBDATE & SODIUM NITRITE
Material Waste: Waste
Hazardous Categories 1: Not reported
Hazardous Categories 2: Not reported

Permit Number: 138979
Update Date: 11/02/2012
Case Number: Not reported
Name: WASTE 122 ALKALINE SOL'N W/OUT METALS
Other Information: POTASSIUM HYDROXIDE WITH SOLIDS
Material Waste: Waste
Hazardous Categories 1: Not reported
Hazardous Categories 2: Not reported

Permit Number: 138979
Update Date: 11/02/2012
Case Number: Not reported
Name: WASTE 122 ALKALINE SOL'N W/OUT METALS
Other Information: WASTE POTASSIUM HYDROXIDE
Material Waste: Waste
Hazardous Categories 1: Not reported
Hazardous Categories 2: Not reported

Permit Number: 138979
Update Date: 11/02/2012
Case Number: Not reported
Name: WASTE 122 ALKALINE SOL'N W/OUT METALS-
Other Information: WASTE SODIUM HYPOCHLORITE
Material Waste: Waste
Hazardous Categories 1: Not reported
Hazardous Categories 2: Not reported

Permit Number: 138979
Update Date: 11/02/2012
Case Number: Not reported
Name: WASTE 122 ALKALINE SOL'N W/OUT METALS'
Other Information: POTASSIUM HYDROXIDE CONTAMINATED SOLIDS
Material Waste: Waste
Hazardous Categories 1: Not reported
Hazardous Categories 2: Not reported

Permit Number: 138979
Update Date: 11/02/2012
Case Number: Not reported
Name: WASTE 122 ALKALINE SOL'N W/OUT METALS'
Other Information: SURPLUS CHEM TREAT BL-100
Material Waste: Waste
Hazardous Categories 1: Not reported

Map ID
Direction
Distance
Elevation

MAP FINDINGS

Site

Database(s)

EDR ID Number
EPA ID Number

KELCO (Continued)

S105113177

Hazardous Categories 2: Not reported

Permit Number: 138979
Update Date: 11/02/2012
Case Number: Not reported
Name: WASTE 132 AQUEOUS SOL'N WITH METALS
Other Information: NEUTRALIZED SULFURIC ACID
Material Waste: Waste
Hazardous Categories 1: Not reported
Hazardous Categories 2: Not reported

Permit Number: 138979
Update Date: 11/02/2012
Case Number: Not reported
Name: WASTE 132 AQUEOUS SOL'N WITH METALS
Other Information: SUMP RESIDUE
Material Waste: Waste
Hazardous Categories 1: Not reported
Hazardous Categories 2: Not reported

Permit Number: 138979
Update Date: 11/02/2012
Case Number: Not reported
Name: WASTE 141 OFF-SPEC,AGED,SURPL INORGANICS
Other Information: SURPLUS ANTIBIOTICS & AMINO ACIDS
Material Waste: Waste
Hazardous Categories 1: Not reported
Hazardous Categories 2: Not reported

Permit Number: 138979
Update Date: 11/02/2012
Case Number: Not reported
Name: WASTE 141 OFF-SPEC,AGED,SURPL INORGANICS'
Other Information: SURPLUS CALGON CL-361
Material Waste: Waste
Hazardous Categories 1: Not reported
Hazardous Categories 2: Not reported

Permit Number: 138979
Update Date: 11/02/2012
Case Number: Not reported
Name: WASTE 141 OFF-SPEC,AGED,SURPL INORGANICS'
Other Information: SURPLUS CALGON LCS-59
Material Waste: Waste
Hazardous Categories 1: Not reported
Hazardous Categories 2: Not reported

Permit Number: 138979
Update Date: 11/02/2012
Case Number: Not reported
Name: WASTE 141 OFF-SPEC,AGED,SURPL INORGANICS'
Other Information: SURPLUS CHEMTREAT BL-1344
Material Waste: Waste
Hazardous Categories 1: Not reported
Hazardous Categories 2: Not reported

Permit Number: 138979

Map ID
Direction
Distance
Elevation

MAP FINDINGS

Site

Database(s)

EDR ID Number
EPA ID Number

KELCO (Continued)

S105113177

Update Date: 11/02/2012
Case Number: Not reported
Name: WASTE 171 METAL SLUDGE
Other Information: SUMP SLUDGE
Material Waste: Waste
Hazardous Categories 1: Not reported
Hazardous Categories 2: Not reported

Permit Number: 138979
Update Date: 11/02/2012
Case Number: Not reported
Name: WASTE 181 INORGANIC SOLID WASTE (OTHER)
Other Information: AEROSOL CANS
Material Waste: Waste
Hazardous Categories 1: Not reported
Hazardous Categories 2: Not reported

Permit Number: 138979
Update Date: 11/02/2012
Case Number: Not reported
Name: WASTE 181 INORGANIC SOLID WASTE (OTHER)
Other Information: SODIUM HYPOCHLORITE
Material Waste: Waste
Hazardous Categories 1: Not reported
Hazardous Categories 2: Not reported

Permit Number: 138979
Update Date: 11/02/2012
Case Number: Not reported
Name: WASTE 181 INORGANIC SOLID WASTE (OTHER)-
Other Information: EQ TANK SLUDGE
Material Waste: Waste
Hazardous Categories 1: Not reported
Hazardous Categories 2: Not reported

Permit Number: 138979
Update Date: 11/02/2012
Case Number: Not reported
Name: WASTE 181 INORGANIC SOLID WASTE (OTHER) -
Other Information: WASTE SULFURIC ACID & LIMESTONE
Material Waste: Waste
Hazardous Categories 1: Not reported
Hazardous Categories 2: Not reported

Permit Number: 138979
Update Date: 11/02/2012
Case Number: Not reported
Name: WASTE 181 INORGANIC SOLID WASTE (OTHER) /
Other Information: SAND FILTER MEDIA
Material Waste: Waste
Hazardous Categories 1: Not reported
Hazardous Categories 2: Not reported

Permit Number: 138979
Update Date: 11/02/2012
Case Number: Not reported
Name: WASTE 181 INORGANIC SOLID WASTE (OTHER)- PAINT CHIPS

Map ID
Direction
Distance
Elevation

MAP FINDINGS

Site

Database(s)

EDR ID Number
EPA ID Number

KELCO (Continued)

S105113177

| | |
|-------------------------|--|
| Other Information: | Not reported |
| Material Waste: | Waste |
| Hazardous Categories 1: | Not reported |
| Hazardous Categories 2: | Not reported |
| Permit Number: | 138979 |
| Update Date: | 11/02/2012 |
| Case Number: | Not reported |
| Name: | WASTE 181 INORGANIC SOLID WASTE (OTHER). |
| Other Information: | DEMIN BEADS |
| Material Waste: | Waste |
| Hazardous Categories 1: | Not reported |
| Hazardous Categories 2: | Not reported |
| Permit Number: | 138979 |
| Update Date: | 11/02/2012 |
| Case Number: | Not reported |
| Name: | WASTE 212 OXYGENATED SOLVENTS |
| Other Information: | METHANOL |
| Material Waste: | Waste |
| Hazardous Categories 1: | Not reported |
| Hazardous Categories 2: | Not reported |
| Permit Number: | 138979 |
| Update Date: | 11/02/2012 |
| Case Number: | Not reported |
| Name: | WASTE 214 UNSPEC SOLVENT MIXTURE |
| Other Information: | PARTS WASHER |
| Material Waste: | Waste |
| Hazardous Categories 1: | Not reported |
| Hazardous Categories 2: | Not reported |
| Permit Number: | 138979 |
| Update Date: | 11/02/2012 |
| Case Number: | Not reported |
| Name: | WASTE 221 WASTE OIL & MIXED OIL |
| Other Information: | MOTOR OIL |
| Material Waste: | Waste |
| Hazardous Categories 1: | Not reported |
| Hazardous Categories 2: | Not reported |
| Permit Number: | 138979 |
| Update Date: | 11/02/2012 |
| Case Number: | Not reported |
| Name: | WASTE 223 UNSPEC OIL CONTAINING WASTE |
| Other Information: | FIBER & IPA |
| Material Waste: | Waste |
| Hazardous Categories 1: | Not reported |
| Hazardous Categories 2: | Not reported |
| Permit Number: | 138979 |
| Update Date: | 11/02/2012 |
| Case Number: | Not reported |
| Name: | WASTE 223 UNSPEC OIL CONTAINING WASTE |
| Other Information: | WATER W/DIESEL |
| Material Waste: | Waste |
| Hazardous Categories 1: | Not reported |

Map ID
Direction
Distance
Elevation

MAP FINDINGS

Site

Database(s)

EDR ID Number
EPA ID Number

KELCO (Continued)

S105113177

Hazardous Categories 2: Not reported

Permit Number: 138979
Update Date: 11/02/2012
Case Number: Not reported
Name: WASTE 223 UNSPEC OIL CONTAINING WASTE*
Other Information: SOIL W/ DIESEL
Material Waste: Waste
Hazardous Categories 1: Not reported
Hazardous Categories 2: Not reported

Permit Number: 138979
Update Date: 11/02/2012
Case Number: Not reported
Name: WASTE 223 UNSPEC OIL CONTAINING WASTE.
Other Information: FOOD GRADE GREASE
Material Waste: Waste
Hazardous Categories 1: Not reported
Hazardous Categories 2: Not reported

Permit Number: 138979
Update Date: 11/02/2012
Case Number: Not reported
Name: WASTE 261 POLYCHLORINATED BIPHENYLS
Other Information: PCB BALLAST
Material Waste: Waste
Hazardous Categories 1: Not reported
Hazardous Categories 2: Not reported

Permit Number: 138979
Update Date: 11/02/2012
Case Number: Not reported
Name: WASTE 331 OFF-SPEC,AGED,SURPLUS ORGANICS
Other Information: Not reported
Material Waste: Waste
Hazardous Categories 1: Not reported
Hazardous Categories 2: Not reported

Permit Number: 138979
Update Date: 11/02/2012
Case Number: Not reported
Name: WASTE 331 OFF-SPEC,AGED,SURPLUS ORGANICS
Other Information: POLYETHYLENE GLYCOL
Material Waste: Waste
Hazardous Categories 1: Not reported
Hazardous Categories 2: Not reported

Permit Number: 138979
Update Date: 11/02/2012
Case Number: Not reported
Name: WASTE 331 OFF-SPEC,AGED,SURPLUS ORGANICS
Other Information: SURPLUS CALCIUM NITRATE TETRAHYDRATE
Material Waste: Waste
Hazardous Categories 1: Not reported
Hazardous Categories 2: Not reported

Permit Number: 138979

Map ID
Direction
Distance
Elevation

MAP FINDINGS

Site

Database(s)

EDR ID Number
EPA ID Number

KELCO (Continued)

S105113177

Update Date: 11/02/2012
Case Number: 25322-69-4
Name: WASTE 331 OFF-SPEC,AGED,SURPLUS ORGANICS'
Other Information: SURPLUS PROPYLENE GLYCOL
Material Waste: Waste
Hazardous Categories 1: Not reported
Hazardous Categories 2: Not reported

Permit Number: 138979
Update Date: 11/02/2012
Case Number: Not reported
Name: WASTE 343 UNSPEC ORGANIC LIQUID MIXTURE
Other Information: ANTIFOAM
Material Waste: Waste
Hazardous Categories 1: Not reported
Hazardous Categories 2: Not reported

Permit Number: 138979
Update Date: 11/02/2012
Case Number: Not reported
Name: WASTE 343 UNSPEC ORGANIC LIQUID MIXTURE
Other Information: IPA AND WATER
Material Waste: Waste
Hazardous Categories 1: Not reported
Hazardous Categories 2: Not reported

Permit Number: 138979
Update Date: 11/02/2012
Case Number: Not reported
Name: WASTE 343 UNSPEC ORGANIC LIQUID MIXTURE-
Other Information: GLYOXAL & WATER
Material Waste: Waste
Hazardous Categories 1: Not reported
Hazardous Categories 2: Not reported

Permit Number: 138979
Update Date: 11/02/2012
Case Number: Not reported
Name: WASTE 343 UNSPEC ORGANIC LIQUID MIXTURE-
Other Information: SPENT NON-PCB CAPACITOR
Material Waste: Waste
Hazardous Categories 1: Not reported
Hazardous Categories 2: Not reported

Permit Number: 138979
Update Date: 11/02/2012
Case Number: Not reported
Name: WASTE 343 UNSPEC ORGANIC LIQUID MIXTURE-
Other Information: WASTE ANTIFREEZE
Material Waste: Waste
Hazardous Categories 1: Not reported
Hazardous Categories 2: Not reported

Permit Number: 138979
Update Date: 11/02/2012
Case Number: Not reported
Name: WASTE 343 UNSPEC ORGANIC LIQUID MIXTURE*

Map ID
Direction
Distance
Elevation

MAP FINDINGS

Site

Database(s)

EDR ID Number
EPA ID Number

KELCO (Continued)

S105113177

Other Information: SURPLUS HYDROSEAL II PARTS CLEANER
Material Waste: Waste
Hazardous Categories 1: Not reported
Hazardous Categories 2: Not reported

Permit Number: 138979
Update Date: 11/02/2012
Case Number: Not reported
Name: WASTE 352 ORGANIC SOLIDS (OTHER)
Other Information: OILY SOLIDS
Material Waste: Waste
Hazardous Categories 1: Not reported
Hazardous Categories 2: Not reported

Permit Number: 138979
Update Date: 11/02/2012
Case Number: Not reported
Name: WASTE 513 EMPTY CONTNR(LESS THAN 30 GAL)
Other Information: EMPTY COMPRESSED GAS CYLINDERS
Material Waste: Waste
Hazardous Categories 1: Not reported
Hazardous Categories 2: Not reported

Permit Number: 138979
Update Date: 11/02/2012
Case Number: Not reported
Name: WASTE 551 LABORATORY WASTE CHEMICALS
Other Information: ETHANOL
Material Waste: Waste
Hazardous Categories 1: Not reported
Hazardous Categories 2: Not reported

Permit Number: 138979
Update Date: 11/02/2012
Case Number: Not reported
Name: WASTE 551 LABORATORY WASTE CHEMICALS
Other Information: WASTE ORGANIC LIQUIDS
Material Waste: Waste
Hazardous Categories 1: Not reported
Hazardous Categories 2: Not reported

Permit Number: 138979
Update Date: 11/02/2012
Case Number: Not reported
Name: WASTE 791 LIQUIDS WITH PH <OR= 2
Other Information: ACIDS
Material Waste: Waste
Hazardous Categories 1: Not reported
Hazardous Categories 2: Not reported

Permit Number: 138979
Update Date: 11/02/2012
Case Number: Not reported
Name: WASTE 791 LIQUIDS WITH PH <OR= 2
Other Information: WASTE SULFURIC ACID & SOLIDS
Material Waste: Waste
Hazardous Categories 1: Not reported

Map ID
Direction
Distance
Elevation

MAP FINDINGS

Site

Database(s)

EDR ID Number
EPA ID Number

KELCO (Continued)

S105113177

Hazardous Categories 2: Not reported

Permit Number: 138979
Update Date: 11/02/2012
Case Number: Not reported
Name: WASTE 902 INFECTIOUS WASTE, SHARPS
Other Information: Not reported
Material Waste: Waste
Hazardous Categories 1: Not reported
Hazardous Categories 2: Not reported

Permit Number: 138979
Update Date: 11/02/2012
Case Number: Not reported
Name: ZEP-DZ-7
Other Information: Not reported
Material Waste: Material
Hazardous Categories 1: ACUTE
Hazardous Categories 2: CHRONIC

Permit Number: 138979
Update Date: 11/02/2012
Case Number: 7446-20-0
Name: ZINC SULFATE, HEPTA
Other Information: Not reported
Material Waste: Material
Hazardous Categories 1: ACUTE
Hazardous Categories 2: Not reported

Violations Active Permits:

Permit Number: 138979
Update Date: 11/02/2012
Inspection Date: 10/02/2003
Violation Code: 6HV0202
Violation: WASTE CONTAINER W/O LABELS
Violation Citation: Hazardous waste containers &/or tanks are missing labels, accumulation date and/or are improperly labeled. CCR 66262.34(a)(2); 66262.34(a)(3) & 66262.34(f)

Activity: ACTIVE

Permit Number: 138979
Update Date: 11/02/2012
Inspection Date: 10/02/2003
Violation Code: 6HV0201
Violation: WASTE CONTAINER NOT CLOSED
Violation Citation: Hazardous waste containers are not kept closed while in storage. CCR 66265.173(a)

Activity: ACTIVE

Permit Number: 138979
Update Date: 11/02/2012
Inspection Date: 10/02/2003
Violation Code: 6HV4209
Violation: NO GENERATOR'S INFO ON RED BAGS/SHARPS
Violation Citation: Red bags, sharps containers not labeled with generator's name, address, and phone number. 68.1205

Activity: ACTIVE

Map ID
Direction
Distance
Elevation

MAP FINDINGS

Site

Database(s)

EDR ID Number
EPA ID Number

KELCO (Continued)

S105113177

Permit Number: 138979
Update Date: 11/02/2012
Inspection Date: 10/02/2003
Violation Code: 6HV4204
Violation: WARNING SIGN NOT POSTED
Violation Citation: MW designated accumulation area not posted with an approved and legible biohazardous waste "warning sign" in English and Spanish.
118310
Activity: ACTIVE

Name: CP KELCO
Address: 2025 HARBOR DR
City,State,Zip: SAN DIEGO, CA 92113
Permit Number: Not reported
Business Type: Not reported
EPA Id Number: CAR000084533
APN: Not reported
Last HMMD Inspection: Not reported
Facility Telephone: 619-595-5180
Permit Status: Permit Renewed
Permit Expiration: Not reported
Date Last Updated: 09/24/2020
Facility Owner: Not reported
Facility Mailing Address: 2025 E HARBOR DR, SAN DIEGO, CA 92113
Facility Mailing City: Not reported
Facility Mailing State: Not reported
Facility Mailing Zip: Not reported
UST Owner: N
Handle Regulated Hazmat: Not reported
Own Or Operate UST: Not reported
Subject To APSA: Not reported
Generate Haz Waste: Y
Treat Haz Waste: N
Generate Medical Waste: Not reported

Waste and Materials:

Record ID: DEH2002-HUPFP-138979
Permit Status: Permit Renewed
Active Permit: Y
Child Record Id: DEH2019-HWAST-0182014
Trade Secret: N
Hazardous Material Type: Not reported
Last Updated: 2020-02-26T02:03:39.000
Chemical Name: WASTE 791 LIQUIDS WITH PH <OR= 2
Common Name: Waste Acid Mixture
Case Number: Not reported

Record ID: DEH2002-HUPFP-138979
Permit Status: Permit Renewed
Active Permit: Y
Child Record Id: DEH2019-HCHEM-0209677
Trade Secret: N
Hazardous Material Type: Mixture
Last Updated: 2020-02-26T02:03:32.000
Chemical Name: 3D TRASAR+e-< 3DT222
Common Name: 3D TRASAR+e-< 3DT222
Case Number: Not reported

Map ID
Direction
Distance
Elevation

MAP FINDINGS

Site

Database(s)

EDR ID Number
EPA ID Number

KELCO (Continued)

S105113177

Record ID: DEH2002-HUPFP-138979
Permit Status: Permit Renewed
Active Permit: Y
Child Record Id: DEH2019-HCHEM-0209678
Trade Secret: N
Hazardous Material Type: Pure
Last Updated: 2020-02-26T02:03:32.000
Chemical Name: Acetylene
Common Name: Acetylene
Case Number: 74-86-2

Record ID: DEH2002-HUPFP-138979
Permit Status: Permit Renewed
Active Permit: Y
Child Record Id: DEH2019-HCHEM-0209680
Trade Secret: N
Hazardous Material Type: Pure
Last Updated: 2020-02-26T02:03:32.000
Chemical Name: Nitric acid ammonium salt (1:1)
Common Name: AMMONIUM NITRATE
Case Number: 6484-52-2

Record ID: DEH2002-HUPFP-138979
Permit Status: Permit Renewed
Active Permit: Y
Child Record Id: DEH2019-HCHEM-0209681
Trade Secret: N
Hazardous Material Type: Pure
Last Updated: 2020-02-26T02:03:32.000
Chemical Name: Sulfuric acid ammonium salt (1:2)
Common Name: AMMONIUM SULFATE
Case Number: 7783-20-2

Record ID: DEH2002-HUPFP-138979
Permit Status: Permit Renewed
Active Permit: Y
Child Record Id: DEH2019-HCHEM-0209689
Trade Secret: N
Hazardous Material Type: Mixture
Last Updated: 2020-02-26T02:03:32.000
Chemical Name: CALCIUM HYDROXIDE 35%
Common Name: CALCIUM HYDROXIDE 35%
Case Number: Not reported

Record ID: DEH2002-HUPFP-138979
Permit Status: Permit Renewed
Active Permit: Y
Child Record Id: DEH2019-HCHEM-0209690
Trade Secret: N
Hazardous Material Type: Mixture
Last Updated: 2020-02-26T02:03:32.000
Chemical Name: Calibration Gas 0.1% Methane, Balance Nitrogen
Common Name: Calibration Gas 0.1% Methane, Balance Nitrogen
Case Number: Not reported

Record ID: DEH2002-HUPFP-138979
Permit Status: Permit Renewed

Map ID
Direction
Distance
Elevation

MAP FINDINGS

Site

Database(s)

EDR ID Number
EPA ID Number

KELCO (Continued)

S105113177

Active Permit: Y
Child Record Id: DEH2019-HCHEM-0209691
Trade Secret: N
Hazardous Material Type: Mixture
Last Updated: 2020-02-26T02:03:32.000
Chemical Name: Calibration Gas 2.0% Argon, 8% CO2, 19% O2, Balance Nitrogen
Common Name: Calibration Gas 2.0% Argon, 8% CO2, 19% O2, Balance Nitrogen
Case Number: Not reported

Record ID: DEH2002-HUPFP-138979
Permit Status: Permit Renewed
Active Permit: Y
Child Record Id: DEH2019-HCHEM-0209696
Trade Secret: N
Hazardous Material Type: Mixture
Last Updated: 2020-02-26T02:03:32.000
Chemical Name: Calibration Gas CO 30 ppm, O2 15 %, N2
Common Name: Calibration Gas CO 27 ppm, O2 10 %, N2
Case Number: Not reported

Record ID: DEH2002-HUPFP-138979
Permit Status: Permit Renewed
Active Permit: Y
Child Record Id: DEH2019-HCHEM-0209699
Trade Secret: N
Hazardous Material Type: Mixture
Last Updated: 2020-02-26T02:03:32.000
Chemical Name: Calibration Gas NO 27 ppm, N2
Common Name: Calibration Gas NO 27 ppm, N2
Case Number: Not reported

Record ID: DEH2002-HUPFP-138979
Permit Status: Permit Renewed
Active Permit: Y
Child Record Id: DEH2019-HCHEM-0209700
Trade Secret: N
Hazardous Material Type: Mixture
Last Updated: 2020-02-26T02:03:32.000
Chemical Name: Calibration Gas NO2 10 ppm, N2
Common Name: Calibration Gas NO2 10 ppm, N2
Case Number: Not reported

Record ID: DEH2002-HUPFP-138979
Permit Status: Permit Renewed
Active Permit: Y
Child Record Id: DEH2019-HCHEM-0209701
Trade Secret: N
Hazardous Material Type: Pure
Last Updated: 2020-02-26T02:03:32.000
Chemical Name: 2-hydroxy-1,2,3-propanetricarboxylic Acid
Common Name: CITRIC ACID
Case Number: 77-92-9

Record ID: DEH2002-HUPFP-138979
Permit Status: Permit Renewed
Active Permit: Y
Child Record Id: DEH2019-HCHEM-0209705

Map ID
Direction
Distance
Elevation

MAP FINDINGS

Site

Database(s)

EDR ID Number
EPA ID Number

KELCO (Continued)

S105113177

Trade Secret: N
Hazardous Material Type: Pure
Last Updated: 2020-02-26T02:03:32.000
Chemical Name: Iron(II) sulfate
Common Name: Ferrous Sulfate
Case Number: 7720-78-7

Record ID: DEH2002-HUPFP-138979
Permit Status: Permit Renewed
Active Permit: Y
Child Record Id: DEH2019-HCHEM-0209706
Trade Secret: N
Hazardous Material Type: Pure
Last Updated: 2020-02-26T02:03:32.000
Chemical Name: Helium Gas
Common Name: Helium Gas
Case Number: 7440-59-7

Record ID: DEH2002-HUPFP-138979
Permit Status: Permit Renewed
Active Permit: Y
Child Record Id: DEH2019-HCHEM-0209707
Trade Secret: N
Hazardous Material Type: Mixture
Last Updated: 2020-02-26T02:03:32.000
Chemical Name: Hydrogen Nitrogen Gas Mixture
Common Name: Hydrogen Nitrogen Gas Mixture
Case Number: Not reported

Record ID: DEH2002-HUPFP-138979
Permit Status: Permit Renewed
Active Permit: Y
Child Record Id: DEH2019-HCHEM-0209708
Trade Secret: N
Hazardous Material Type: Pure
Last Updated: 2020-02-26T02:03:32.000
Chemical Name: ISOPROPANOL
Common Name: ISOPROPANOL
Case Number: 67-63-0

Record ID: DEH2002-HUPFP-138979
Permit Status: Permit Renewed
Active Permit: Y
Child Record Id: DEH2019-HCHEM-0209709
Trade Secret: N
Hazardous Material Type: Mixture
Last Updated: 2020-02-26T02:03:32.000
Chemical Name: ISOPROPANOL 50-85%
Common Name: ISOPROPANOL 50-85%
Case Number: Not reported

Record ID: DEH2002-HUPFP-138979
Permit Status: Permit Renewed
Active Permit: Y
Child Record Id: DEH2019-HCHEM-0209719
Trade Secret: N
Hazardous Material Type: Mixture

Map ID
Direction
Distance
Elevation

MAP FINDINGS

Site

Database(s)

EDR ID Number
EPA ID Number

KELCO (Continued)

S105113177

Last Updated: 2020-02-26T02:03:32.000
Chemical Name: Nalco Stabrex+e-< ST70
Common Name: Nalco Stabrex+e-< ST70
Case Number: Not reported

Record ID: DEH2002-HUPFP-138979
Permit Status: Permit Renewed
Active Permit: Y
Child Record Id: DEH2019-HCHEM-0209720
Trade Secret: N
Hazardous Material Type: Mixture
Last Updated: 2020-02-26T02:03:32.000
Chemical Name: Nalco Tri-ACT 1820
Common Name: Nalco Tri-ACT 1820
Case Number: Not reported

Record ID: DEH2002-HUPFP-138979
Permit Status: Permit Renewed
Active Permit: Y
Child Record Id: DEH2019-HCHEM-0209721
Trade Secret: N
Hazardous Material Type: Pure
Last Updated: 2020-02-26T02:03:32.000
Chemical Name: Natural Gas
Common Name: Natural Gas
Case Number: 8006-14-2

Record ID: DEH2002-HUPFP-138979
Permit Status: Permit Renewed
Active Permit: Y
Child Record Id: DEH2019-HCHEM-0209723
Trade Secret: N
Hazardous Material Type: Pure
Last Updated: 2020-02-26T02:03:32.000
Chemical Name: NITROGEN LIQUID
Common Name: NITROGEN LIQUID
Case Number: 7727-37-9

Record ID: DEH2002-HUPFP-138979
Permit Status: Permit Renewed
Active Permit: Y
Child Record Id: DEH2019-HCHEM-0209724
Trade Secret: N
Hazardous Material Type: Mixture
Last Updated: 2020-02-26T02:03:32.000
Chemical Name: Oil In Oil-filled Electrical Equipment
Common Name: Oil In Oil-filled Electrical Equipment
Case Number: Not reported

Record ID: DEH2002-HUPFP-138979
Permit Status: Permit Renewed
Active Permit: Y
Child Record Id: DEH2019-HCHEM-0209725
Trade Secret: N
Hazardous Material Type: Pure
Last Updated: 2020-02-26T02:03:32.000
Chemical Name: Oxygen Gas

Map ID
Direction
Distance
Elevation

MAP FINDINGS

Site

Database(s)

EDR ID Number
EPA ID Number

KELCO (Continued)

S105113177

Common Name: Oxygen Gas
Case Number: 7782-44-7

Record ID: DEH2002-HUPFP-138979
Permit Status: Permit Renewed
Active Permit: Y
Child Record Id: DEH2019-HCHEM-0209730
Trade Secret: N
Hazardous Material Type: Mixture
Last Updated: 2020-02-26T02:03:32.000
Chemical Name: PHOSPHORIC ACID 85%
Common Name: PHOSPHORIC ACID 85%
Case Number: Not reported

Record ID: DEH2002-HUPFP-138979
Permit Status: Permit Renewed
Active Permit: Y
Child Record Id: DEH2019-HCHEM-0209731
Trade Secret: N
Hazardous Material Type: Pure
Last Updated: 2020-02-26T02:03:32.000
Chemical Name: Polyoxyethylene Sorbitan Monolaurate Solution
Common Name: POLYSORBATE 80
Case Number: 9005-65-6

Record ID: DEH2002-HUPFP-138979
Permit Status: Permit Renewed
Active Permit: Y
Child Record Id: DEH2019-HCHEM-0209732
Trade Secret: N
Hazardous Material Type: Mixture
Last Updated: 2020-02-26T02:03:32.000
Chemical Name: Potassium Hydroxide Liquid 45%
Common Name: Potassium Hydroxide Liquid
Case Number: Not reported

Record ID: DEH2002-HUPFP-138979
Permit Status: Permit Renewed
Active Permit: Y
Child Record Id: DEH2019-HCHEM-0209733
Trade Secret: N
Hazardous Material Type: Mixture
Last Updated: 2020-02-26T02:03:32.000
Chemical Name: Substillsin
Common Name: FoodPro Alkaline Protease
Case Number: Not reported

Record ID: DEH2002-HUPFP-138979
Permit Status: Permit Renewed
Active Permit: Y
Child Record Id: DEH2019-HCHEM-0209738
Trade Secret: N
Hazardous Material Type: Pure
Last Updated: 2020-02-26T02:03:32.000
Chemical Name: SODIUM CHLORIDE
Common Name: SODIUM CHLORIDE
Case Number: 7647-14-5

Map ID
Direction
Distance
Elevation

MAP FINDINGS

Site

Database(s)

EDR ID Number
EPA ID Number

KELCO (Continued)

S105113177

Record ID: DEH2002-HUPFP-138979
Permit Status: Permit Renewed
Active Permit: Y
Child Record Id: DEH2019-HCHEM-0209739
Trade Secret: N
Hazardous Material Type: Pure
Last Updated: 2020-02-26T02:03:32.000
Chemical Name: Citric Acid, Trisodium Salt
Common Name: SODIUM CITRATE
Case Number: 6132-04-3

Record ID: DEH2002-HUPFP-138979
Permit Status: Permit Renewed
Active Permit: Y
Child Record Id: DEH2019-HCHEM-0209740
Trade Secret: N
Hazardous Material Type: Mixture
Last Updated: 2020-02-26T02:03:32.000
Chemical Name: SODIUM HYDROXIDE 50%
Common Name: SODIUM HYDROXIDE 50%
Case Number: Not reported

Record ID: DEH2002-HUPFP-138979
Permit Status: Permit Renewed
Active Permit: Y
Child Record Id: DEH2019-HCHEM-0209741
Trade Secret: N
Hazardous Material Type: Mixture
Last Updated: 2020-02-26T02:03:32.000
Chemical Name: SODIUM LAURYL SULFATE 28%
Common Name: SODIUM LAURYL SULFATE
Case Number: Not reported

Record ID: DEH2002-HUPFP-138979
Permit Status: Permit Renewed
Active Permit: Y
Child Record Id: DEH2019-HCHEM-0209748
Trade Secret: N
Hazardous Material Type: Mixture
Last Updated: 2020-02-26T02:03:32.000
Chemical Name: GLUTERALDEHYDE (1,5 Pentanedaial 2.65%)
Common Name: WAVECIDE-01
Case Number: Not reported

Record ID: DEH2002-HUPFP-138979
Permit Status: Permit Renewed
Active Permit: Y
Child Record Id: DEH2019-HCHEM-0209749
Trade Secret: N
Hazardous Material Type: Mixture
Last Updated: 2020-02-26T02:03:32.000
Chemical Name: Calibration Gas O2 45 %, N2
Common Name: Calibration Gas O2 45 %, N2
Case Number: Not reported

Record ID: DEH2002-HUPFP-138979
Permit Status: Permit Renewed

Map ID
Direction
Distance
Elevation

MAP FINDINGS

Site

Database(s)

EDR ID Number
EPA ID Number

KELCO (Continued)

S105113177

| | |
|--------------------------|--------------------------------|
| Active Permit: | Y |
| Child Record Id: | DEH2019-HCHEM-0209750 |
| Trade Secret: | N |
| Hazardous Material Type: | Pure |
| Last Updated: | 2020-02-26T02:03:32.000 |
| Chemical Name: | Acetic acid, sodium salt |
| Common Name: | Sodium Acetate Anhydrous |
| Case Number: | 127-09-3 |
| Record ID: | DEH2002-HUPFP-138979 |
| Permit Status: | Permit Renewed |
| Active Permit: | Y |
| Child Record Id: | DEH2019-HCHEM-0209751 |
| Trade Secret: | N |
| Hazardous Material Type: | Mixture |
| Last Updated: | 2020-02-26T02:03:32.000 |
| Chemical Name: | Nalco 8735 |
| Common Name: | Nalco 8735 |
| Case Number: | 1310-73-2 |
| Record ID: | DEH2002-HUPFP-138979 |
| Permit Status: | Permit Renewed |
| Active Permit: | Y |
| Child Record Id: | DEH2019-HCHEM-0209752 |
| Trade Secret: | N |
| Hazardous Material Type: | Mixture |
| Last Updated: | 2020-02-26T02:03:32.000 |
| Chemical Name: | Nalco 2895 Plus |
| Common Name: | Nalco 2895 Plus |
| Case Number: | Not reported |
| Record ID: | DEH2002-HUPFP-138979 |
| Permit Status: | Permit Renewed |
| Active Permit: | Y |
| Child Record Id: | DEH2019-HCHEM-0209758 |
| Trade Secret: | N |
| Hazardous Material Type: | Mixture |
| Last Updated: | 2020-02-26T02:03:32.000 |
| Chemical Name: | Hydrogen Peroxide 10% |
| Common Name: | Hydrogen Peroxide Solution 10% |
| Case Number: | 7722-84-1 |
| Record ID: | DEH2002-HUPFP-138979 |
| Permit Status: | Permit Renewed |
| Active Permit: | Y |
| Child Record Id: | DEH2019-HCHEM-0209759 |
| Trade Secret: | N |
| Hazardous Material Type: | Mixture |
| Last Updated: | 2020-02-26T02:03:32.000 |
| Chemical Name: | BOOST 3200 |
| Common Name: | BOOST 3200 |
| Case Number: | Not reported |
| Record ID: | DEH2002-HUPFP-138979 |
| Permit Status: | Permit Renewed |
| Active Permit: | Y |
| Child Record Id: | DEH2019-HCHEM-0209761 |

Map ID
Direction
Distance
Elevation

MAP FINDINGS

Site

Database(s)

EDR ID Number
EPA ID Number

KELCO (Continued)

S105113177

Trade Secret: N
Hazardous Material Type: Mixture
Last Updated: 2020-02-26T02:03:32.000
Chemical Name: SURPASS 100
Common Name: SURPASS 100
Case Number: Not reported

Record ID: DEH2002-HUPFP-138979
Permit Status: Permit Renewed
Active Permit: Y
Child Record Id: DEH2019-HCHEM-0209762
Trade Secret: N
Hazardous Material Type: Mixture
Last Updated: 2020-02-26T02:03:32.000
Chemical Name: 3D TRASAR+e-< 3DT288
Common Name: 3D TRASAR+e-< 3DT288
Case Number: Not reported

Record ID: DEH2002-HUPFP-138979
Permit Status: Permit Renewed
Active Permit: Y
Child Record Id: DEH2019-HWAST-0182007
Trade Secret: N
Hazardous Material Type: Not reported
Last Updated: 2020-02-26T02:03:39.000
Chemical Name: WASTE 141 Laboratory Surplus Chemicals
Common Name: Lab Pack
Case Number: Not reported

Record ID: DEH2002-HUPFP-138979
Permit Status: Permit Renewed
Active Permit: Y
Child Record Id: DEH2019-HWAST-0182008
Trade Secret: N
Hazardous Material Type: Not reported
Last Updated: 2020-02-26T02:03:39.000
Chemical Name: WASTE 331 NON-EMPTY CONTNR(LESS THAN 30 GAL)
Common Name: NON-EMPTY COMPRESSED GAS CYLINDERS
Case Number: Not reported

Record ID: DEH2002-HUPFP-138979
Permit Status: Permit Renewed
Active Permit: Y
Child Record Id: DEH2019-HWAST-0182009
Trade Secret: N
Hazardous Material Type: Not reported
Last Updated: 2020-02-26T02:03:39.000
Chemical Name: WASTE 223 UNSPEC OIL CONTAINING WASTE
Common Name: OILY SOLIDS
Case Number: Not reported

Record ID: DEH2002-HUPFP-138979
Permit Status: Permit Renewed
Active Permit: Y
Child Record Id: DEH2019-HWAST-0182018
Trade Secret: N
Hazardous Material Type: Not reported

Map ID
Direction
Distance
Elevation

MAP FINDINGS

Site

Database(s)

EDR ID Number
EPA ID Number

KELCO (Continued)

S105113177

Last Updated: 2020-02-26T02:03:39.000
Chemical Name: WASTE 331 OFF-SPEC,AGED,SURPLUS ORGANICS'
Common Name: Waste Epoxy Paint
Case Number: Not reported

Record ID: DEH2002-HUPFP-138979
Permit Status: Permit Renewed
Active Permit: Y
Child Record Id: DEH2019-HWAST-0182019
Trade Secret: N

Hazardous Material Type: Not reported
Last Updated: 2020-02-26T02:03:39.000
Chemical Name: WASTE 551 LABORATORY WASTE CHEMICALS
Common Name: Waste Ethanol Solution
Case Number: Not reported

Record ID: DEH2002-HUPFP-138979
Permit Status: Permit Renewed
Active Permit: Y
Child Record Id: DEH2019-HWAST-0182020
Trade Secret: N

Hazardous Material Type: Not reported
Last Updated: 2020-02-26T02:03:39.000
Chemical Name: WASTE 151 Waste Friable Asbestos
Common Name: Waste Friable Asbestos
Case Number: Not reported

Record ID: DEH2002-HUPFP-138979
Permit Status: Permit Renewed
Active Permit: Y
Child Record Id: DEH2019-HWAST-0182021
Trade Secret: N

Hazardous Material Type: Not reported
Last Updated: 2020-02-26T02:03:39.000
Chemical Name: WASTE 331 OFF-SPEC,AGED,SURPLUS ORGANICS'
Common Name: Waste Polyurethane Paint
Case Number: Not reported

Record ID: DEH2002-HUPFP-138979
Permit Status: Permit Renewed
Active Permit: Y
Child Record Id: DEH2019-HWAST-0182024
Trade Secret: N

Hazardous Material Type: Not reported
Last Updated: 2020-02-26T02:03:39.000
Chemical Name: WASTE 791 Waste Sulfuric Acid
Common Name: Waste Sulfuric Acid
Case Number: Not reported

Record ID: DEH2002-HUPFP-138979
Permit Status: Permit Renewed
Active Permit: Y
Child Record Id: DEH2016-HCHEM-0093933
Trade Secret: N

Hazardous Material Type: Mixture
Last Updated: 2016-12-28T01:38:26.000
Chemical Name: 3D TRASAR+e-< 3DT230

Map ID
Direction
Distance
Elevation

MAP FINDINGS

Site

Database(s)

EDR ID Number
EPA ID Number

KELCO (Continued)

S105113177

Common Name: 3D TRASAR+e-< 3DT230
Case Number: Not reported

Record ID: DEH2002-HUPFP-138979
Permit Status: Permit Renewed
Active Permit: Y
Child Record Id: DEH2016-HCHEM-0093934
Trade Secret: N
Hazardous Material Type: Pure
Last Updated: 2016-12-28T01:38:26.000
Chemical Name: Acetylene
Common Name: Acetylene
Case Number: 74-86-2

Record ID: DEH2002-HUPFP-138979
Permit Status: Permit Renewed
Active Permit: Y
Child Record Id: DEH2016-HCHEM-0093935
Trade Secret: N
Hazardous Material Type: Pure
Last Updated: 2016-12-28T01:38:26.000
Chemical Name: Air, Compressed
Common Name: Air, Compressed
Case Number: Not reported

Record ID: DEH2002-HUPFP-138979
Permit Status: Permit Renewed
Active Permit: Y
Child Record Id: DEH2016-HCHEM-0093936
Trade Secret: N
Hazardous Material Type: Pure
Last Updated: 2016-12-28T01:38:26.000
Chemical Name: Nitric acid ammonium salt (1:1)
Common Name: AMMONIUM NITRATE
Case Number: 6484-52-2

Record ID: DEH2002-HUPFP-138979
Permit Status: Permit Renewed
Active Permit: Y
Child Record Id: DEH2016-HCHEM-0093937
Trade Secret: N
Hazardous Material Type: Pure
Last Updated: 2016-12-28T01:38:26.000
Chemical Name: Sulfuric acid ammonium salt (1:2)
Common Name: AMMONIUM SULFATE
Case Number: 7783-20-2

Record ID: DEH2002-HUPFP-138979
Permit Status: Permit Renewed
Active Permit: Y
Child Record Id: DEH2016-HCHEM-0093938
Trade Secret: N
Hazardous Material Type: Mixture
Last Updated: 2016-12-28T01:38:26.000
Chemical Name: DREW PLUS ANTIFOAM
Common Name: ANTIFOAM
Case Number: Not reported

Map ID
Direction
Distance
Elevation

MAP FINDINGS

Site

Database(s)

EDR ID Number
EPA ID Number

KELCO (Continued)

S105113177

Record ID: DEH2002-HUPFP-138979
Permit Status: Permit Renewed
Active Permit: Y
Child Record Id: DEH2016-HCHEM-0093939
Trade Secret: N
Hazardous Material Type: Pure
Last Updated: 2016-12-28T01:38:26.000
Chemical Name: Argon Compressed
Common Name: Argon Compressed
Case Number: 7440-37-1

Record ID: DEH2002-HUPFP-138979
Permit Status: Permit Renewed
Active Permit: Y
Child Record Id: DEH2016-HCHEM-0093940
Trade Secret: N
Hazardous Material Type: Pure
Last Updated: 2016-12-28T01:38:26.000
Chemical Name: Argon, Liquid
Common Name: Argon, Liquid
Case Number: 7440-37-1

Record ID: DEH2002-HUPFP-138979
Permit Status: Permit Renewed
Active Permit: Y
Child Record Id: DEH2016-HCHEM-0093941
Trade Secret: N
Hazardous Material Type: Pure
Last Updated: 2016-12-28T01:38:26.000
Chemical Name: Biogums
Common Name: Biogums In Form Of Combustible Dust
Case Number: Not reported

Record ID: DEH2002-HUPFP-138979
Permit Status: Permit Renewed
Active Permit: Y
Child Record Id: DEH2016-HCHEM-0093942
Trade Secret: N
Hazardous Material Type: Mixture
Last Updated: 2016-12-28T01:38:26.000
Chemical Name: SODIUM HYPOCHLORITE 12%
Common Name: BLEACH
Case Number: Not reported

Record ID: DEH2002-HUPFP-138979
Permit Status: Permit Renewed
Active Permit: Y
Child Record Id: DEH2016-HCHEM-0093943
Trade Secret: N
Hazardous Material Type: Mixture
Last Updated: 2016-12-28T01:38:26.000
Chemical Name: BOOST 3200
Common Name: BOOST 3200
Case Number: Not reported

Record ID: DEH2002-HUPFP-138979
Permit Status: Permit Renewed

Map ID
Direction
Distance
Elevation

MAP FINDINGS

Site

Database(s)

EDR ID Number
EPA ID Number

KELCO (Continued)

S105113177

Active Permit: Y
Child Record Id: DEH2016-HCHEM-0093944
Trade Secret: N
Hazardous Material Type: Pure
Last Updated: 2016-12-28T01:38:26.000
Chemical Name: Bromotrifluoromethane (Halon 1301)
Common Name: Bromotrifluoromethane (Halon 1301)
Case Number: 75-63-8

Record ID: DEH2002-HUPFP-138979
Permit Status: Permit Renewed
Active Permit: Y
Child Record Id: DEH2016-HCHEM-0093945
Trade Secret: N
Hazardous Material Type: Pure
Last Updated: 2016-12-28T01:38:26.000
Chemical Name: Carbonic acid calcium salt (1:1)
Common Name: CALCIUM CARBONATE
Case Number: 471-34-1

Record ID: DEH2002-HUPFP-138979
Permit Status: Permit Renewed
Active Permit: Y
Child Record Id: DEH2016-HCHEM-0093946
Trade Secret: N
Hazardous Material Type: Pure
Last Updated: 2016-12-28T01:38:26.000
Chemical Name: CALCIUM CHLORIDE (ANYDROUS)
Common Name: CALCIUM CHLORIDE (ANHYDROUS)
Case Number: 10043-52-4

Record ID: DEH2002-HUPFP-138979
Permit Status: Permit Renewed
Active Permit: Y
Child Record Id: DEH2016-HCHEM-0093947
Trade Secret: N
Hazardous Material Type: Mixture
Last Updated: 2016-12-28T01:38:26.000
Chemical Name: CALCIUM HYDROXIDE 35%
Common Name: CALCIUM HYDROXIDE 35%
Case Number: Not reported

Record ID: DEH2002-HUPFP-138979
Permit Status: Permit Renewed
Active Permit: Y
Child Record Id: DEH2016-HCHEM-0093948
Trade Secret: N
Hazardous Material Type: Mixture
Last Updated: 2016-12-28T01:38:26.000
Chemical Name: Calibration Gas 0.1% Methane, Balance Nitrogen
Common Name: Calibration Gas 0.1% Methane, Balance Nitrogen
Case Number: Not reported

Record ID: DEH2002-HUPFP-138979
Permit Status: Permit Renewed
Active Permit: Y
Child Record Id: DEH2016-HCHEM-0093949

Map ID
Direction
Distance
Elevation

MAP FINDINGS

Site

Database(s)

EDR ID Number
EPA ID Number

KELCO (Continued)

S105113177

Trade Secret: N
Hazardous Material Type: Mixture
Last Updated: 2016-12-28T01:38:26.000
Chemical Name: Calibration Gas 2.0% Argon, 8% CO2, 19% O2, Balance Nitrogen
Common Name: Calibration Gas 2.0% Argon, 8% CO2, 19% O2, Balance Nitrogen
Case Number: Not reported

Record ID: DEH2002-HUPFP-138979
Permit Status: Permit Renewed
Active Permit: Y
Child Record Id: DEH2016-HCHEM-0093950
Trade Secret: N
Hazardous Material Type: Mixture
Last Updated: 2016-12-28T01:38:26.000
Chemical Name: Calibration Gas 2.0% CO2, 19% O2, Balance Nitrogen
Common Name: Calibration Gas 2.0% CO2, 19% O2, Balance Nitrogen
Case Number: Not reported

Record ID: DEH2002-HUPFP-138979
Permit Status: Permit Renewed
Active Permit: Y
Child Record Id: DEH2016-HCHEM-0093951
Trade Secret: N
Hazardous Material Type: Mixture
Last Updated: 2016-12-28T01:38:26.000
Chemical Name: Calibration Gas 4250 ppm CO, Nitrogen Balance
Common Name: Calibration Gas 4250 ppm CO, Nitrogen Balance
Case Number: Not reported

Record ID: DEH2002-HUPFP-138979
Permit Status: Permit Renewed
Active Permit: Y
Child Record Id: DEH2016-HCHEM-0093952
Trade Secret: N
Hazardous Material Type: Mixture
Last Updated: 2016-12-28T01:38:26.000
Chemical Name: Calibration Gas 90 ppmv Isopropanol, 23% O2, Balance Nitrogen
Common Name: Calibration Gas 90 ppmv Isopropanol, 23% O2, Balance Nitrogen
Case Number: Not reported

Record ID: DEH2002-HUPFP-138979
Permit Status: Permit Renewed
Active Permit: Y
Child Record Id: DEH2016-HCHEM-0093953
Trade Secret: N
Hazardous Material Type: Mixture
Last Updated: 2016-12-28T01:38:26.000
Chemical Name: Calibration Gas CO 10 ppm, O2 5 %, N2
Common Name: Calibration Gas CO 10 ppm, O2 5 %, N2
Case Number: Not reported

Record ID: DEH2002-HUPFP-138979
Permit Status: Permit Renewed
Active Permit: Y
Child Record Id: DEH2016-HCHEM-0093954
Trade Secret: N
Hazardous Material Type: Mixture

Map ID
Direction
Distance
Elevation

MAP FINDINGS

Site

Database(s)

EDR ID Number
EPA ID Number

KELCO (Continued)

S105113177

Last Updated: 2016-12-28T01:38:26.000
Chemical Name: Calibration Gas CO 30 ppm, O2 15 %, N2
Common Name: Calibration Gas CO 27 ppm, O2 10 %, N2
Case Number: Not reported

Record ID: DEH2002-HUPFP-138979
Permit Status: Permit Renewed
Active Permit: Y
Child Record Id: DEH2016-HCHEM-0093955
Trade Secret: N
Hazardous Material Type: Mixture
Last Updated: 2016-12-28T01:38:26.000
Chemical Name: Calibration Gas CO 30 ppm, O2 15 %, N2
Common Name: Calibration Gas CO 30 ppm, O2 15 %, N2
Case Number: Not reported

Record ID: DEH2002-HUPFP-138979
Permit Status: Permit Renewed
Active Permit: Y
Child Record Id: DEH2016-HCHEM-0093956
Trade Secret: N
Hazardous Material Type: Mixture
Last Updated: 2016-12-28T01:38:26.000
Chemical Name: Calibration Gas NO 15 ppm, N2
Common Name: Calibration Gas NO 15 ppm, N2
Case Number: Not reported

Record ID: DEH2002-HUPFP-138979
Permit Status: Permit Renewed
Active Permit: Y
Child Record Id: DEH2016-HCHEM-0093957
Trade Secret: N
Hazardous Material Type: Mixture
Last Updated: 2016-12-28T01:38:26.000
Chemical Name: Calibration Gas NO 27 ppm, N2
Common Name: Calibration Gas NO 27 ppm, N2
Case Number: Not reported

Record ID: DEH2002-HUPFP-138979
Permit Status: Permit Renewed
Active Permit: Y
Child Record Id: DEH2016-HCHEM-0093973
Trade Secret: N
Hazardous Material Type: Mixture
Last Updated: 2016-12-28T01:38:26.000
Chemical Name: Mig-Mix Gas
Common Name: Mig-Mix Gas
Case Number: Not reported

Record ID: DEH2002-HUPFP-138979
Permit Status: Permit Renewed
Active Permit: Y
Child Record Id: DEH2016-HCHEM-0093958
Trade Secret: N
Hazardous Material Type: Mixture
Last Updated: 2016-12-28T01:38:26.000
Chemical Name: Calibration Gas NO2 10 ppm, N2

Map ID
Direction
Distance
Elevation

MAP FINDINGS

Site

Database(s)

EDR ID Number
EPA ID Number

KELCO (Continued)

S105113177

Common Name: Calibration Gas NO2 10 ppm, N2
Case Number: Not reported

Record ID: DEH2002-HUPFP-138979
Permit Status: Permit Renewed
Active Permit: Y
Child Record Id: DEH2016-HCHEM-0093959
Trade Secret: N
Hazardous Material Type: Pure
Last Updated: 2016-12-28T01:38:26.000
Chemical Name: 2-hydroxy-1,2,3-propanetricarboxylic Acid
Common Name: CITRIC ACID
Case Number: 77-92-9

Record ID: DEH2002-HUPFP-138979
Permit Status: Permit Renewed
Active Permit: Y
Child Record Id: DEH2016-HCHEM-0093960
Trade Secret: N
Hazardous Material Type: Pure
Last Updated: 2016-12-28T01:38:26.000
Chemical Name: Sodium Monohydrogen Phosphate (2:1:1)
Common Name: DISODIUM PHOSPHATE
Case Number: 7558-79-4

Record ID: DEH2002-HUPFP-138979
Permit Status: Permit Renewed
Active Permit: Y
Child Record Id: DEH2016-HCHEM-0093961
Trade Secret: N
Hazardous Material Type: Mixture
Last Updated: 2016-12-28T01:38:26.000
Chemical Name: Ecolab CD-249
Common Name: Ecolab CD-249
Case Number: Not reported

Record ID: DEH2002-HUPFP-138979
Permit Status: Permit Renewed
Active Permit: Y
Child Record Id: DEH2016-HCHEM-0093962
Trade Secret: N
Hazardous Material Type: Mixture
Last Updated: 2016-12-28T01:38:26.000
Chemical Name: Sulfuric Acid 40%
Common Name: Electrolyte In Forklift Batteries
Case Number: Not reported

Record ID: DEH2002-HUPFP-138979
Permit Status: Permit Renewed
Active Permit: Y
Child Record Id: DEH2016-HCHEM-0093963
Trade Secret: N
Hazardous Material Type: Pure
Last Updated: 2016-12-28T01:38:26.000
Chemical Name: ETHANOL
Common Name: Ethyl Alcohol
Case Number: 64-17-5

Map ID
Direction
Distance
Elevation

MAP FINDINGS

Site

Database(s)

EDR ID Number
EPA ID Number

KELCO (Continued)

S105113177

Record ID: DEH2002-HUPFP-138979
Permit Status: Permit Renewed
Active Permit: Y
Child Record Id: DEH2016-HCHEM-0093964
Trade Secret: N
Hazardous Material Type: Pure
Last Updated: 2016-12-28T01:38:26.000
Chemical Name: Ferrous Sulfate
Common Name: Ferrous Sulfate
Case Number: 7720-78-7

Record ID: DEH2002-HUPFP-138979
Permit Status: Permit Renewed
Active Permit: Y
Child Record Id: DEH2016-HCHEM-0093965
Trade Secret: N
Hazardous Material Type: Pure
Last Updated: 2016-12-28T01:38:26.000
Chemical Name: Helium Gas
Common Name: Helium Gas
Case Number: 7440-59-7

Record ID: DEH2002-HUPFP-138979
Permit Status: Permit Renewed
Active Permit: Y
Child Record Id: DEH2016-HCHEM-0093966
Trade Secret: N
Hazardous Material Type: Mixture
Last Updated: 2016-12-28T01:38:26.000
Chemical Name: Hydrogen Nitrogen Gas Mixture
Common Name: Hydrogen Nitrogen Gas Mixture
Case Number: Not reported

Record ID: DEH2002-HUPFP-138979
Permit Status: Permit Renewed
Active Permit: Y
Child Record Id: DEH2016-HCHEM-0093967
Trade Secret: N
Hazardous Material Type: Pure
Last Updated: 2016-12-28T01:38:26.000
Chemical Name: ISOPROPANOL
Common Name: ISOPROPANOL
Case Number: 67-63-0

Record ID: DEH2002-HUPFP-138979
Permit Status: Permit Renewed
Active Permit: Y
Child Record Id: DEH2016-HCHEM-0093968
Trade Secret: N
Hazardous Material Type: Mixture
Last Updated: 2016-12-28T01:38:26.000
Chemical Name: ISOPROPANOL 50-85%
Common Name: ISOPROPANOL 50-85%
Case Number: Not reported

Record ID: DEH2002-HUPFP-138979
Permit Status: Permit Renewed

Map ID
Direction
Distance
Elevation

MAP FINDINGS

Site

Database(s)

EDR ID Number
EPA ID Number

KELCO (Continued)

S105113177

Active Permit: Y
Child Record Id: DEH2017-HCHEM-0141183
Trade Secret: N
Hazardous Material Type: Mixture
Last Updated: 2017-07-29T02:33:24.000
Chemical Name: CALCIUM HYDROXIDE 35%
Common Name: CALCIUM HYDROXIDE 35%
Case Number: Not reported

Record ID: DEH2002-HUPFP-138979
Permit Status: Permit Renewed
Active Permit: Y
Child Record Id: DEH2017-HCHEM-0141184
Trade Secret: N
Hazardous Material Type: Mixture
Last Updated: 2017-07-29T02:33:24.000
Chemical Name: Calibration Gas 0.1% Methane, Balance Nitrogen
Common Name: Calibration Gas 0.1% Methane, Balance Nitrogen
Case Number: Not reported

Record ID: DEH2002-HUPFP-138979
Permit Status: Permit Renewed
Active Permit: Y
Child Record Id: DEH2017-HCHEM-0141185
Trade Secret: N
Hazardous Material Type: Mixture
Last Updated: 2017-07-29T02:33:24.000
Chemical Name: Calibration Gas 2.0% Argon, 8% CO2, 19% O2, Balance Nitrogen
Common Name: Calibration Gas 2.0% Argon, 8% CO2, 19% O2, Balance Nitrogen
Case Number: Not reported

Record ID: DEH2002-HUPFP-138979
Permit Status: Permit Renewed
Active Permit: Y
Child Record Id: DEH2017-HCHEM-0141186
Trade Secret: N
Hazardous Material Type: Mixture
Last Updated: 2017-07-29T02:33:24.000
Chemical Name: Calibration Gas 2.0% CO2, 19% O2, Balance Nitrogen
Common Name: Calibration Gas 2.0% CO2, 19% O2, Balance Nitrogen
Case Number: Not reported

Record ID: DEH2002-HUPFP-138979
Permit Status: Permit Renewed
Active Permit: Y
Child Record Id: DEH2017-HCHEM-0141187
Trade Secret: N
Hazardous Material Type: Mixture
Last Updated: 2017-07-29T02:33:24.000
Chemical Name: Calibration Gas 4250 ppm CO, Nitrogen Balance
Common Name: Calibration Gas 4250 ppm CO, Nitrogen Balance
Case Number: Not reported

Record ID: DEH2002-HUPFP-138979
Permit Status: Permit Renewed
Active Permit: Y
Child Record Id: DEH2017-HCHEM-0141188

Map ID
Direction
Distance
Elevation

MAP FINDINGS

Site

Database(s)

EDR ID Number
EPA ID Number

KELCO (Continued)

S105113177

Trade Secret: N
Hazardous Material Type: Mixture
Last Updated: 2017-07-29T02:33:24.000
Chemical Name: Calibration Gas 90 ppmv Isopropanol, 23% O2, Balance Nitrogen
Common Name: Calibration Gas 90 ppmv Isopropanol, 23% O2, Balance Nitrogen
Case Number: Not reported

Record ID: DEH2002-HUPFP-138979
Permit Status: Permit Renewed
Active Permit: Y
Child Record Id: DEH2017-HCHEM-0141189
Trade Secret: N
Hazardous Material Type: Mixture
Last Updated: 2017-07-29T02:33:24.000
Chemical Name: Calibration Gas CO 10 ppm, O2 5 %, N2
Common Name: Calibration Gas CO 10 ppm, O2 5 %, N2
Case Number: Not reported

Record ID: DEH2002-HUPFP-138979
Permit Status: Permit Renewed
Active Permit: Y
Child Record Id: DEH2017-HCHEM-0141190
Trade Secret: N
Hazardous Material Type: Mixture
Last Updated: 2017-07-29T02:33:24.000
Chemical Name: Calibration Gas CO 30 ppm, O2 15 %, N2
Common Name: Calibration Gas CO 27 ppm, O2 10 %, N2
Case Number: Not reported

Record ID: DEH2002-HUPFP-138979
Permit Status: Permit Renewed
Active Permit: Y
Child Record Id: DEH2017-HCHEM-0141191
Trade Secret: N
Hazardous Material Type: Mixture
Last Updated: 2017-07-29T02:33:24.000
Chemical Name: Calibration Gas CO 30 ppm, O2 15 %, N2
Common Name: Calibration Gas CO 30 ppm, O2 15 %, N2
Case Number: Not reported

Record ID: DEH2002-HUPFP-138979
Permit Status: Permit Renewed
Active Permit: Y
Child Record Id: DEH2017-HCHEM-0141192
Trade Secret: N
Hazardous Material Type: Mixture
Last Updated: 2017-07-29T02:33:24.000
Chemical Name: Calibration Gas NO 15 ppm, N2
Common Name: Calibration Gas NO 15 ppm, N2
Case Number: Not reported

Record ID: DEH2002-HUPFP-138979
Permit Status: Permit Renewed
Active Permit: Y
Child Record Id: DEH2017-HCHEM-0141193
Trade Secret: N
Hazardous Material Type: Mixture

Map ID
Direction
Distance
Elevation

MAP FINDINGS

Site

Database(s)

EDR ID Number
EPA ID Number

KELCO (Continued)

S105113177

Last Updated: 2017-07-29T02:33:24.000
Chemical Name: Calibration Gas NO 27 ppm, N2
Common Name: Calibration Gas NO 27 ppm, N2
Case Number: Not reported

Record ID: DEH2002-HUPFP-138979
Permit Status: Permit Renewed
Active Permit: Y
Child Record Id: DEH2017-HCHEM-0141194
Trade Secret: N

Hazardous Material Type: Mixture
Last Updated: 2017-07-29T02:33:24.000
Chemical Name: Calibration Gas NO2 10 ppm, N2
Common Name: Calibration Gas NO2 10 ppm, N2
Case Number: Not reported

Record ID: DEH2002-HUPFP-138979
Permit Status: Permit Renewed
Active Permit: Y
Child Record Id: DEH2017-HCHEM-0141195
Trade Secret: N
Hazardous Material Type: Pure
Last Updated: 2017-07-29T02:33:24.000
Chemical Name: 2-hydroxy-1,2,3-propanetricarboxylic Acid
Common Name: CITRIC ACID
Case Number: 77-92-9

Record ID: DEH2002-HUPFP-138979
Permit Status: Permit Renewed
Active Permit: Y
Child Record Id: DEH2017-HCHEM-0141196
Trade Secret: N
Hazardous Material Type: Pure
Last Updated: 2017-07-29T02:33:24.000
Chemical Name: Sodium Monohydrogen Phosphate (2:1:1)
Common Name: DISODIUM PHOSPHATE
Case Number: 7558-79-4

Record ID: DEH2002-HUPFP-138979
Permit Status: Permit Renewed
Active Permit: Y
Child Record Id: DEH2017-HCHEM-0141197
Trade Secret: N
Hazardous Material Type: Mixture
Last Updated: 2017-07-29T02:33:24.000
Chemical Name: Sulfiuric Acid 40%
Common Name: Electrolyte In Forklift Batteries
Case Number: Not reported

Record ID: DEH2002-HUPFP-138979
Permit Status: Permit Renewed
Active Permit: Y
Child Record Id: DEH2017-HCHEM-0141198
Trade Secret: N
Hazardous Material Type: Pure
Last Updated: 2017-07-29T02:33:24.000
Chemical Name: ETHANOL

Map ID
Direction
Distance
Elevation

MAP FINDINGS

Site

Database(s)

EDR ID Number
EPA ID Number

KELCO (Continued)

S105113177

Common Name: Ethyl Alcohol
Case Number: 64-17-5

Record ID: DEH2002-HUPFP-138979
Permit Status: Permit Renewed
Active Permit: Y
Child Record Id: DEH2017-HCHEM-0141199
Trade Secret: N
Hazardous Material Type: Pure
Last Updated: 2017-07-29T02:33:24.000
Chemical Name: Ferrous Sulfate
Common Name: Ferrous Sulfate
Case Number: 7720-78-7

Record ID: DEH2002-HUPFP-138979
Permit Status: Permit Renewed
Active Permit: Y
Child Record Id: DEH2017-HCHEM-0141200
Trade Secret: N
Hazardous Material Type: Pure
Last Updated: 2017-07-29T02:33:24.000
Chemical Name: Helium Gas
Common Name: Helium Gas
Case Number: 7440-59-7

Record ID: DEH2002-HUPFP-138979
Permit Status: Permit Renewed
Active Permit: Y
Child Record Id: DEH2017-HCHEM-0141201
Trade Secret: N
Hazardous Material Type: Mixture
Last Updated: 2017-07-29T02:33:24.000
Chemical Name: Hydrogen Nitrogen Gas Mixture
Common Name: Hydrogen Nitrogen Gas Mixture
Case Number: Not reported

Record ID: DEH2002-HUPFP-138979
Permit Status: Permit Renewed
Active Permit: Y
Child Record Id: DEH2017-HCHEM-0141202
Trade Secret: N
Hazardous Material Type: Pure
Last Updated: 2017-07-29T02:33:24.000
Chemical Name: ISOPROPANOL
Common Name: ISOPROPANOL
Case Number: 67-63-0

Record ID: DEH2002-HUPFP-138979
Permit Status: Permit Renewed
Active Permit: Y
Child Record Id: DEH2017-HCHEM-0141203
Trade Secret: N
Hazardous Material Type: Mixture
Last Updated: 2017-07-29T02:33:24.000
Chemical Name: ISOPROPANOL 50-85%
Common Name: ISOPROPANOL 50-85%
Case Number: Not reported

Map ID
Direction
Distance
Elevation

MAP FINDINGS

Site

Database(s)

EDR ID Number
EPA ID Number

KELCO (Continued)

S105113177

Record ID: DEH2002-HUPFP-138979
Permit Status: Permit Renewed
Active Permit: Y
Child Record Id: DEH2017-HCHEM-0141204
Trade Secret: N
Hazardous Material Type: Pure
Last Updated: 2017-07-29T02:33:24.000
Chemical Name: Propanoic acid, 2-hydroxy-
Common Name: LACTIC ACID
Case Number: 50-21-5

Record ID: DEH2002-HUPFP-138979
Permit Status: Permit Renewed
Active Permit: Y
Child Record Id: DEH2017-HCHEM-0141205
Trade Secret: N
Hazardous Material Type: Pure
Last Updated: 2017-07-29T02:33:24.000
Chemical Name: PROPANE
Common Name: Liquefied Petroleum Gas (LPG)
Case Number: 74-98-6

Record ID: DEH2002-HUPFP-138979
Permit Status: Permit Renewed
Active Permit: Y
Child Record Id: DEH2017-HCHEM-0141206
Trade Secret: N
Hazardous Material Type: Mixture
Last Updated: 2017-07-29T02:33:24.000
Chemical Name: LITHIUM BROMIDE 18 SOLUTION 52%
Common Name: LITHIUM BROMIDE 18 SOLUTION 52%
Case Number: Not reported

Record ID: DEH2002-HUPFP-138979
Permit Status: Permit Renewed
Active Permit: Y
Child Record Id: DEH2017-HCHEM-0141207
Trade Secret: N
Hazardous Material Type: Pure
Last Updated: 2017-07-29T02:33:24.000
Chemical Name: Magnesium Sulfate Heptahydrate
Common Name: Magnesium Sulfate Heptahydrate
Case Number: 10034-99-8

Record ID: DEH2002-HUPFP-138979
Permit Status: Permit Renewed
Active Permit: Y
Child Record Id: DEH2017-HCHEM-0141208
Trade Secret: N
Hazardous Material Type: Mixture
Last Updated: 2017-07-29T02:33:24.000
Chemical Name: Mig-Mix Gas
Common Name: Mig-Mix Gas
Case Number: Not reported

Record ID: DEH2002-HUPFP-138979
Permit Status: Permit Renewed

Map ID
Direction
Distance
Elevation

MAP FINDINGS

Site

Database(s)

EDR ID Number
EPA ID Number

KELCO (Continued)

S105113177

Active Permit: Y
Child Record Id: DEH2017-HCHEM-0141209
Trade Secret: N
Hazardous Material Type: Pure
Last Updated: 2017-07-29T02:33:24.000
Chemical Name: Phosphoric acid, sodium salt (1:1)
Common Name: Monosodium phosphate
Case Number: 7558-80-7

Record ID: DEH2002-HUPFP-138979
Permit Status: Permit Renewed
Active Permit: Y
Child Record Id: DEH2017-HCHEM-0141210
Trade Secret: N
Hazardous Material Type: Mixture
Last Updated: 2017-07-29T02:33:24.000
Chemical Name: Nalco 1742
Common Name: Nalco 1742
Case Number: Not reported

Record ID: DEH2002-HUPFP-138979
Permit Status: Permit Renewed
Active Permit: Y
Child Record Id: DEH2017-HCHEM-0141211
Trade Secret: N
Hazardous Material Type: Mixture
Last Updated: 2017-07-29T02:33:24.000
Chemical Name: Nalco 3D Trasar 3DT288
Common Name: Nalco 3D Trasar 3DT288
Case Number: Not reported

Record ID: DEH2002-HUPFP-138979
Permit Status: Permit Renewed
Active Permit: Y
Child Record Id: DEH2017-HCHEM-0141212
Trade Secret: N
Hazardous Material Type: Mixture
Last Updated: 2017-07-29T02:33:24.000
Chemical Name: Nalco ControlBrom+e-< CB70
Common Name: Nalco ControlBrom+e-< CB70
Case Number: Not reported

Record ID: DEH2002-HUPFP-138979
Permit Status: Permit Renewed
Active Permit: Y
Child Record Id: DEH2017-HCHEM-0141213
Trade Secret: N
Hazardous Material Type: Mixture
Last Updated: 2017-07-29T02:33:24.000
Chemical Name: Nalco Stabrex+e-< ST70
Common Name: Nalco Stabrex+e-< ST70
Case Number: Not reported

Record ID: DEH2002-HUPFP-138979
Permit Status: Permit Renewed
Active Permit: Y
Child Record Id: DEH2017-HCHEM-0141214

Map ID
Direction
Distance
Elevation

MAP FINDINGS

Site

Database(s)

EDR ID Number
EPA ID Number

KELCO (Continued)

S105113177

Trade Secret: N
Hazardous Material Type: Mixture
Last Updated: 2017-07-29T02:33:24.000
Chemical Name: Nalco Tri-ACT 1820
Common Name: Nalco Tri-ACT 1820
Case Number: Not reported

Record ID: DEH2002-HUPFP-138979
Permit Status: Permit Renewed
Active Permit: Y
Child Record Id: DEH2017-HCHEM-0141215
Trade Secret: N
Hazardous Material Type: Pure
Last Updated: 2017-07-29T02:33:24.000
Chemical Name: Natural Gas
Common Name: Natural Gas
Case Number: 8006-14-2

Record ID: DEH2002-HUPFP-138979
Permit Status: Permit Renewed
Active Permit: Y
Child Record Id: DEH2017-HCHEM-0141216
Trade Secret: N
Hazardous Material Type: Pure
Last Updated: 2017-07-29T02:33:24.000
Chemical Name: NITROGEN GAS
Common Name: NITROGEN GAS
Case Number: 7727-37-9

Record ID: DEH2002-HUPFP-138979
Permit Status: Permit Renewed
Active Permit: Y
Child Record Id: DEH2017-HCHEM-0141217
Trade Secret: N
Hazardous Material Type: Pure
Last Updated: 2017-07-29T02:33:24.000
Chemical Name: NITROGEN LIQUID
Common Name: NITROGEN LIQUID
Case Number: 7727-37-9

Record ID: DEH2002-HUPFP-138979
Permit Status: Permit Renewed
Active Permit: Y
Child Record Id: DEH2017-HCHEM-0141218
Trade Secret: N
Hazardous Material Type: Mixture
Last Updated: 2017-07-29T02:33:24.000
Chemical Name: Oil In Oil-filled Electrical Equipment
Common Name: Oil In Oil-filled Electrical Equipment
Case Number: Not reported

Record ID: DEH2002-HUPFP-138979
Permit Status: Permit Renewed
Active Permit: Y
Child Record Id: DEH2017-HCHEM-0141219
Trade Secret: N
Hazardous Material Type: Pure

Map ID
Direction
Distance
Elevation

MAP FINDINGS

Site

Database(s)

EDR ID Number
EPA ID Number

KELCO (Continued)

S105113177

Last Updated: 2017-07-29T02:33:24.000
Chemical Name: Oxygen Gas
Common Name: Oxygen Gas
Case Number: 7782-44-7

Record ID: DEH2002-HUPFP-138979
Permit Status: Permit Renewed
Active Permit: Y
Child Record Id: DEH2017-HCHEM-0141220
Trade Secret: N
Hazardous Material Type: Pure
Last Updated: 2017-07-29T02:33:24.000
Chemical Name: OXYGEN LIQUID
Common Name: OXYGEN LIQUID
Case Number: 7782-44-7

Record ID: DEH2002-HUPFP-138979
Permit Status: Permit Renewed
Active Permit: Y
Child Record Id: DEH2017-HCHEM-0141221
Trade Secret: N
Hazardous Material Type: Mixture
Last Updated: 2017-07-29T02:33:24.000
Chemical Name: Penetone 19
Common Name: Penetone 19
Case Number: Not reported

Record ID: DEH2002-HUPFP-138979
Permit Status: Permit Renewed
Active Permit: Y
Child Record Id: DEH2017-HCHEM-0141222
Trade Secret: N
Hazardous Material Type: Pure
Last Updated: 2017-07-29T02:33:24.000
Chemical Name: PERLITE
Common Name: PERLITE
Case Number: 93763-70-3

Record ID: DEH2002-HUPFP-138979
Permit Status: Permit Renewed
Active Permit: Y
Child Record Id: DEH2017-HCHEM-0141223
Trade Secret: N
Hazardous Material Type: Mixture
Last Updated: 2017-07-29T02:33:24.000
Chemical Name: PHOSPHORIC ACID 5%
Common Name: PHOSPHORIC ACID 5%
Case Number: Not reported

Record ID: DEH2002-HUPFP-138979
Permit Status: Permit Renewed
Active Permit: Y
Child Record Id: DEH2017-HCHEM-0141224
Trade Secret: N
Hazardous Material Type: Mixture
Last Updated: 2017-07-29T02:33:24.000
Chemical Name: PHOSPHORIC ACID 85%

Map ID
Direction
Distance
Elevation

MAP FINDINGS

Site

Database(s)

EDR ID Number
EPA ID Number

KELCO (Continued)

S105113177

Common Name: PHOSPHORIC ACID 85%
Case Number: Not reported

Record ID: DEH2002-HUPFP-138979
Permit Status: Permit Renewed
Active Permit: Y
Child Record Id: DEH2017-HCHEM-0141225
Trade Secret: N
Hazardous Material Type: Pure
Last Updated: 2017-07-29T02:33:24.000
Chemical Name: Polyoxyethylene Sorbitan Monolaurate Solution
Common Name: POLYSORBATE 80
Case Number: 9005-65-6

Record ID: DEH2002-HUPFP-138979
Permit Status: Permit Renewed
Active Permit: Y
Child Record Id: DEH2017-HCHEM-0141226
Trade Secret: N
Hazardous Material Type: Mixture
Last Updated: 2017-07-29T02:33:24.000
Chemical Name: Potassium Hydroxide Liquid 45%
Common Name: Potassium Hydroxide Liquid
Case Number: Not reported

Record ID: DEH2002-HUPFP-138979
Permit Status: Permit Renewed
Active Permit: Y
Child Record Id: DEH2017-HCHEM-0141227
Trade Secret: N
Hazardous Material Type: Mixture
Last Updated: 2017-07-29T02:33:24.000
Chemical Name: Substillsin
Common Name: PROTEX 6L, FOOD 580,000 DU/G
Case Number: Not reported

Record ID: DEH2002-HUPFP-138979
Permit Status: Permit Renewed
Active Permit: Y
Child Record Id: DEH2017-HCHEM-0141228
Trade Secret: N
Hazardous Material Type: Mixture
Last Updated: 2017-07-29T02:33:24.000
Chemical Name: Quorum Clear V
Common Name: Quorum Clear V
Case Number: Not reported

Record ID: DEH2002-HUPFP-138979
Permit Status: Permit Renewed
Active Permit: Y
Child Record Id: DEH2017-HCHEM-0141229
Trade Secret: N
Hazardous Material Type: Mixture
Last Updated: 2017-07-29T02:33:24.000
Chemical Name: Sodium Bisulfite 40%
Common Name: Sodium Bisulfite 40%
Case Number: Not reported

Map ID
Direction
Distance
Elevation

MAP FINDINGS

Site

Database(s)

EDR ID Number
EPA ID Number

KELCO (Continued)

S105113177

Record ID: DEH2002-HUPFP-138979
Permit Status: Permit Renewed
Active Permit: Y
Child Record Id: DEH2017-HCHEM-0141230
Trade Secret: N
Hazardous Material Type: Pure
Last Updated: 2017-07-29T02:33:24.000
Chemical Name: Carbonic acid sodium salt (1:2)
Common Name: Sodium carbonate
Case Number: 497-19-8

Record ID: DEH2002-HUPFP-138979
Permit Status: Permit Renewed
Active Permit: Y
Child Record Id: DEH2017-HCHEM-0141231
Trade Secret: N
Hazardous Material Type: Mixture
Last Updated: 2017-07-29T02:33:24.000
Chemical Name: Carbonic acid sodium salt (1:2) 7%
Common Name: Sodium carbonate solution 7%
Case Number: Not reported

Record ID: DEH2002-HUPFP-138979
Permit Status: Permit Renewed
Active Permit: Y
Child Record Id: DEH2017-HCHEM-0141232
Trade Secret: N
Hazardous Material Type: Pure
Last Updated: 2017-07-29T02:33:24.000
Chemical Name: SODIUM CHLORIDE
Common Name: SODIUM CHLORIDE
Case Number: 7647-14-5

Record ID: DEH2002-HUPFP-138979
Permit Status: Permit Renewed
Active Permit: Y
Child Record Id: DEH2017-HCHEM-0141233
Trade Secret: N
Hazardous Material Type: Pure
Last Updated: 2017-07-29T02:33:24.000
Chemical Name: Citric Acid, Trisodium Salt
Common Name: SODIUM CITRATE
Case Number: 6132-04-3

Record ID: DEH2002-HUPFP-138979
Permit Status: Permit Renewed
Active Permit: Y
Child Record Id: DEH2017-HCHEM-0141234
Trade Secret: N
Hazardous Material Type: Mixture
Last Updated: 2017-07-29T02:33:24.000
Chemical Name: SODIUM HYDROXIDE 50%
Common Name: SODIUM HYDROXIDE 50%
Case Number: Not reported

Record ID: DEH2002-HUPFP-138979
Permit Status: Permit Renewed

Map ID
Direction
Distance
Elevation

MAP FINDINGS

Site

Database(s)

EDR ID Number
EPA ID Number

KELCO (Continued)

S105113177

Active Permit: Y
Child Record Id: DEH2017-HCHEM-0141171
Trade Secret: N
Hazardous Material Type: Mixture
Last Updated: 2017-07-29T02:33:24.000
Chemical Name: 3D TRASAR+e-< 3DT230
Common Name: 3D TRASAR+e-< 3DT230
Case Number: Not reported

Record ID: DEH2002-HUPFP-138979
Permit Status: Permit Renewed
Active Permit: Y
Child Record Id: DEH2017-HCHEM-0141172
Trade Secret: N
Hazardous Material Type: Pure
Last Updated: 2017-07-29T02:33:24.000
Chemical Name: Acetylene
Common Name: Acetylene
Case Number: 74-86-2

Record ID: DEH2002-HUPFP-138979
Permit Status: Permit Renewed
Active Permit: Y
Child Record Id: DEH2017-HCHEM-0141173
Trade Secret: N
Hazardous Material Type: Pure
Last Updated: 2017-07-29T02:33:24.000
Chemical Name: Air, Compressed
Common Name: Air, Compressed
Case Number: Not reported

Record ID: DEH2002-HUPFP-138979
Permit Status: Permit Renewed
Active Permit: Y
Child Record Id: DEH2017-HCHEM-0141174
Trade Secret: N
Hazardous Material Type: Pure
Last Updated: 2017-07-29T02:33:24.000
Chemical Name: Nitric acid ammonium salt (1:1)
Common Name: AMMONIUM NITRATE
Case Number: 6484-52-2

Record ID: DEH2002-HUPFP-138979
Permit Status: Permit Renewed
Active Permit: Y
Child Record Id: DEH2017-HCHEM-0141175
Trade Secret: N
Hazardous Material Type: Pure
Last Updated: 2017-07-29T02:33:24.000
Chemical Name: Sulfuric acid ammonium salt (1:2)
Common Name: AMMONIUM SULFATE
Case Number: 7783-20-2

Record ID: DEH2002-HUPFP-138979
Permit Status: Permit Renewed
Active Permit: Y
Child Record Id: DEH2017-HCHEM-0141176

Map ID
Direction
Distance
Elevation

MAP FINDINGS

Site

Database(s)

EDR ID Number
EPA ID Number

KELCO (Continued)

S105113177

| | |
|--------------------------|-------------------------------------|
| Trade Secret: | N |
| Hazardous Material Type: | Mixture |
| Last Updated: | 2017-07-29T02:33:24.000 |
| Chemical Name: | DREW PLUS ANTIFOAM |
| Common Name: | ANTIFOAM |
| Case Number: | Not reported |
| Record ID: | DEH2002-HUPFP-138979 |
| Permit Status: | Permit Renewed |
| Active Permit: | Y |
| Child Record Id: | DEH2017-HCHEM-0141177 |
| Trade Secret: | N |
| Hazardous Material Type: | Pure |
| Last Updated: | 2017-07-29T02:33:24.000 |
| Chemical Name: | Argon Compressed |
| Common Name: | Argon Compressed |
| Case Number: | 7440-37-1 |
| Record ID: | DEH2002-HUPFP-138979 |
| Permit Status: | Permit Renewed |
| Active Permit: | Y |
| Child Record Id: | DEH2017-HCHEM-0141178 |
| Trade Secret: | N |
| Hazardous Material Type: | Pure |
| Last Updated: | 2017-07-29T02:33:24.000 |
| Chemical Name: | Argon, Liquid |
| Common Name: | Argon, Liquid |
| Case Number: | 7440-37-1 |
| Record ID: | DEH2002-HUPFP-138979 |
| Permit Status: | Permit Renewed |
| Active Permit: | Y |
| Child Record Id: | DEH2017-HCHEM-0141179 |
| Trade Secret: | N |
| Hazardous Material Type: | Pure |
| Last Updated: | 2017-07-29T02:33:24.000 |
| Chemical Name: | Biogums |
| Common Name: | Biogums In Form Of Combustible Dust |
| Case Number: | Not reported |
| Record ID: | DEH2002-HUPFP-138979 |
| Permit Status: | Permit Renewed |
| Active Permit: | Y |
| Child Record Id: | DEH2017-HCHEM-0141180 |
| Trade Secret: | N |
| Hazardous Material Type: | Mixture |
| Last Updated: | 2017-07-29T02:33:24.000 |
| Chemical Name: | SODIUM HYPOCHLORITE 12% |
| Common Name: | BLEACH |
| Case Number: | Not reported |
| Record ID: | DEH2002-HUPFP-138979 |
| Permit Status: | Permit Renewed |
| Active Permit: | Y |
| Child Record Id: | DEH2017-HCHEM-0141181 |
| Trade Secret: | N |
| Hazardous Material Type: | Pure |

Map ID
Direction
Distance
Elevation

MAP FINDINGS

Site

Database(s)

EDR ID Number
EPA ID Number

KELCO (Continued)

S105113177

Last Updated: 2017-07-29T02:33:24.000
Chemical Name: Bromotrifluoromethane (Halon 1301)
Common Name: Bromotrifluoromethane (Halon 1301)
Case Number: 75-63-8

Record ID: DEH2002-HUPFP-138979
Permit Status: Permit Renewed
Active Permit: Y
Child Record Id: DEH2017-HCHEM-0141182
Trade Secret: N
Hazardous Material Type: Pure
Last Updated: 2017-07-29T02:33:24.000
Chemical Name: CALCIUM CHLORIDE (ANYDROUS)
Common Name: CALCIUM CHLORIDE (ANHYDROUS)
Case Number: 10043-52-4

Record ID: DEH2002-HUPFP-138979
Permit Status: Permit Renewed
Active Permit: Y
Child Record Id: DEH2017-HCHEM-0141235
Trade Secret: N
Hazardous Material Type: Mixture
Last Updated: 2017-07-29T02:33:24.000
Chemical Name: SODIUM LAURYL SULFATE 28%
Common Name: SODIUM LAURYL SULFATE
Case Number: Not reported

Record ID: DEH2002-HUPFP-138979
Permit Status: Permit Renewed
Active Permit: Y
Child Record Id: DEH2017-HCHEM-0141236
Trade Secret: N
Hazardous Material Type: Pure
Last Updated: 2017-07-29T02:33:24.000
Chemical Name: SODIUM NITRATE
Common Name: SODIUM NITRATE
Case Number: 7631-99-4

Record ID: DEH2002-HUPFP-138979
Permit Status: Permit Renewed
Active Permit: Y
Child Record Id: DEH2017-HCHEM-0141237
Trade Secret: N
Hazardous Material Type: Pure
Last Updated: 2017-07-29T02:33:24.000
Chemical Name: Sulfurous acid, sodium salt (1:2)
Common Name: SODIUM SULFITE
Case Number: 7757-83-7

Record ID: DEH2002-HUPFP-138979
Permit Status: Permit Renewed
Active Permit: Y
Child Record Id: DEH2017-HCHEM-0141238
Trade Secret: N
Hazardous Material Type: Mixture
Last Updated: 2017-07-29T02:33:24.000
Chemical Name: SULFURIC ACID, 98%

Map ID
Direction
Distance
Elevation

MAP FINDINGS

Site

Database(s)

EDR ID Number
EPA ID Number

KELCO (Continued)

S105113177

Common Name: SULFURIC ACID, 98%
Case Number: Not reported

Record ID: DEH2002-HUPFP-138979
Permit Status: Permit Renewed
Active Permit: Y
Child Record Id: DEH2017-HCHEM-0141239
Trade Secret: N
Hazardous Material Type: Mixture
Last Updated: 2017-07-29T02:33:24.000
Chemical Name: Tri-Mix Gas
Common Name: Tri-Mix Gas
Case Number: Not reported

Record ID: DEH2002-HUPFP-138979
Permit Status: Permit Renewed
Active Permit: Y
Child Record Id: DEH2017-HCHEM-0141240
Trade Secret: N
Hazardous Material Type: Pure
Last Updated: 2017-07-29T02:33:24.000
Chemical Name: Trisodium Phosphate Anhydrous
Common Name: Trisodium Phosphate Anhydrous
Case Number: 7601-54-9

Record ID: DEH2002-HUPFP-138979
Permit Status: Permit Renewed
Active Permit: Y
Child Record Id: DEH2017-HCHEM-0141241
Trade Secret: N
Hazardous Material Type: Pure
Last Updated: 2017-07-29T02:33:24.000
Chemical Name: UREA
Common Name: UREA
Case Number: 57-13-6

Record ID: DEH2002-HUPFP-138979
Permit Status: Permit Renewed
Active Permit: Y
Child Record Id: DEH2017-HCHEM-0141242
Trade Secret: N
Hazardous Material Type: Mixture
Last Updated: 2017-07-29T02:33:24.000
Chemical Name: GLUTERALDEHYDE
Common Name: WAVECIDE
Case Number: Not reported

Record ID: DEH2002-HUPFP-138979
Permit Status: Permit Renewed
Active Permit: Y
Child Record Id: DEH2017-HCHEM-0141243
Trade Secret: N
Hazardous Material Type: Mixture
Last Updated: 2017-07-29T02:33:24.000
Chemical Name: Calibration Gas O2 45 %, N2
Common Name: Calibration Gas O2 45 %, N2
Case Number: Not reported

Map ID
Direction
Distance
Elevation

MAP FINDINGS

Site

Database(s)

EDR ID Number
EPA ID Number

KELCO (Continued)

S105113177

Record ID: DEH2002-HUPFP-138979
Permit Status: Permit Renewed
Active Permit: Y
Child Record Id: DEH2017-HCHEM-0141244
Trade Secret: N
Hazardous Material Type: Pure
Last Updated: 2017-07-29T02:33:24.000
Chemical Name: Acetic acid, sodium salt
Common Name: Sodium Acetate Anhydrous
Case Number: 127-09-3

Record ID: DEH2002-HUPFP-138979
Permit Status: Permit Renewed
Active Permit: Y
Child Record Id: DEH2017-HWAST-0119707
Trade Secret: N
Hazardous Material Type: Not reported
Last Updated: 2017-07-29T02:33:24.000
Chemical Name: WASTE 343 UNSPEC ORGANIC LIQUID MIXTURE
Common Name: Biogum Fiber and IPA
Case Number: Not reported

Record ID: DEH2002-HUPFP-138979
Permit Status: Permit Renewed
Active Permit: Y
Child Record Id: DEH2017-HWAST-0119708
Trade Secret: N
Hazardous Material Type: Not reported
Last Updated: 2017-07-29T02:33:24.000
Chemical Name: WASTE 331 Laboratory Surplus Chemicals Flammable D001
Common Name: Lab Pack
Case Number: Not reported

Record ID: DEH2002-HUPFP-138979
Permit Status: Permit Renewed
Active Permit: Y
Child Record Id: DEH2017-HWAST-0119709
Trade Secret: N
Hazardous Material Type: Not reported
Last Updated: 2017-07-29T02:33:24.000
Chemical Name: WASTE 141 Laboratory Surplus Chemicals
Common Name: Lab Pack
Case Number: Not reported

Record ID: DEH2002-HUPFP-138979
Permit Status: Permit Renewed
Active Permit: Y
Child Record Id: DEH2017-HWAST-0119710
Trade Secret: N
Hazardous Material Type: Not reported
Last Updated: 2017-07-29T02:33:24.000
Chemical Name: WASTE 331 NON-EMPTY CONTNR(LESS THAN 30 GAL)
Common Name: NON-EMPTY COMPRESSED GAS CYLINDERS
Case Number: Not reported

Record ID: DEH2002-HUPFP-138979
Permit Status: Permit Renewed

Map ID
Direction
Distance
Elevation

MAP FINDINGS

Site

Database(s)

EDR ID Number
EPA ID Number

KELCO (Continued)

S105113177

Active Permit: Y
Child Record Id: DEH2017-HWAST-0119711
Trade Secret: N
Hazardous Material Type: Not reported
Last Updated: 2017-07-29T02:33:24.000
Chemical Name: WASTE 223 UNSPEC OIL CONTAINING WASTE
Common Name: OILY SOLIDS
Case Number: Not reported

Record ID: DEH2002-HUPFP-138979
Permit Status: Permit Renewed
Active Permit: Y
Child Record Id: DEH2017-HWAST-0119712
Trade Secret: N
Hazardous Material Type: Not reported
Last Updated: 2017-07-29T02:33:24.000
Chemical Name: WASTE 181 Paint Chips With Lead
Common Name: Paint Chips With Lead
Case Number: Not reported

Record ID: DEH2002-HUPFP-138979
Permit Status: Permit Renewed
Active Permit: Y
Child Record Id: DEH2017-HWAST-0119713
Trade Secret: N
Hazardous Material Type: Not reported
Last Updated: 2017-07-29T02:33:24.000
Chemical Name: WASTE 261 POLYCHLORINATED BIPHENYLS
Common Name: PCB BALLAST
Case Number: Not reported

Record ID: DEH2002-HUPFP-138979
Permit Status: Permit Renewed
Active Permit: Y
Child Record Id: DEH2017-HWAST-0119714
Trade Secret: N
Hazardous Material Type: Not reported
Last Updated: 2017-07-29T02:33:24.000
Chemical Name: WASTE 181 Sand Blast Grit
Common Name: Sand Blast Grit
Case Number: Not reported

Record ID: DEH2002-HUPFP-138979
Permit Status: Permit Renewed
Active Permit: Y
Child Record Id: DEH2017-HWAST-0119715
Trade Secret: N
Hazardous Material Type: Not reported
Last Updated: 2017-07-29T02:33:24.000
Chemical Name: WASTE 221 WASTE OIL & MIXED OIL
Common Name: Used Lubricating Oils
Case Number: Not reported

Record ID: DEH2002-HUPFP-138979
Permit Status: Permit Renewed
Active Permit: Y
Child Record Id: DEH2017-HWAST-0119716

Map ID
Direction
Distance
Elevation

MAP FINDINGS

Site

Database(s)

EDR ID Number
EPA ID Number

KELCO (Continued)

S105113177

Trade Secret: N
Hazardous Material Type: Not reported
Last Updated: 2017-07-29T02:33:24.000
Chemical Name: WASTE 902 INFECTIOUS WASTE, SHARPS
Common Name: WASTE 902 INFECTIOUS WASTE, SHARPS
Case Number: Not reported

Record ID: DEH2002-HUPFP-138979
Permit Status: Permit Renewed
Active Permit: Y
Child Record Id: DEH2017-HWAST-0119717
Trade Secret: N
Hazardous Material Type: Not reported
Last Updated: 2017-07-29T02:33:24.000
Chemical Name: WASTE 791 LIQUIDS WITH PH <OR= 2
Common Name: Waste Acid Mixture
Case Number: Not reported

Record ID: DEH2002-HUPFP-138979
Permit Status: Permit Renewed
Active Permit: Y
Child Record Id: DEH2017-HWAST-0119718
Trade Secret: N
Hazardous Material Type: Not reported
Last Updated: 2017-07-29T02:33:24.000
Chemical Name: WASTE 331 Waste Aerosols
Common Name: Waste Aerosols
Case Number: Not reported

Record ID: DEH2002-HUPFP-138979
Permit Status: Permit Renewed
Active Permit: Y
Child Record Id: DEH2017-HWAST-0119719
Trade Secret: N
Hazardous Material Type: Not reported
Last Updated: 2017-07-29T02:33:24.000
Chemical Name: WASTE 122 Waste CD-249 With Oil
Common Name: Waste CD-249 With Oil
Case Number: Not reported

Record ID: DEH2002-HUPFP-138979
Permit Status: Permit Renewed
Active Permit: Y
Child Record Id: DEH2017-HWAST-0119720
Trade Secret: N
Hazardous Material Type: Not reported
Last Updated: 2017-07-29T02:33:24.000
Chemical Name: WASTE 343 Waste Diesel
Common Name: Waste Diesel
Case Number: Not reported

Record ID: DEH2002-HUPFP-138979
Permit Status: Permit Renewed
Active Permit: Y
Child Record Id: DEH2017-HWAST-0119721
Trade Secret: N
Hazardous Material Type: Not reported

Map ID
Direction
Distance
Elevation

MAP FINDINGS

Site

Database(s)

EDR ID Number
EPA ID Number

KELCO (Continued)

S105113177

Last Updated: 2017-07-29T02:33:24.000
Chemical Name: WASTE 342 Organic liquids with metals
Common Name: Waste Enamel Paint
Case Number: Not reported

Record ID: DEH2002-HUPFP-138979
Permit Status: Permit Renewed
Active Permit: Y
Child Record Id: DEH2017-HWAST-0119722
Trade Secret: N

Hazardous Material Type: Not reported
Last Updated: 2017-07-29T02:33:24.000
Chemical Name: WASTE 331 OFF-SPEC,AGED,SURPLUS ORGANICS'
Common Name: Waste Epoxy Paint
Case Number: Not reported

Record ID: DEH2002-HUPFP-138979
Permit Status: Permit Renewed
Active Permit: Y
Child Record Id: DEH2017-HWAST-0119723
Trade Secret: N
Hazardous Material Type: Not reported
Last Updated: 2017-07-29T02:33:24.000
Chemical Name: WASTE 551 LABORATORY WASTE CHEMICALS
Common Name: Waste Ethanol Solution
Case Number: Not reported

Record ID: DEH2002-HUPFP-138979
Permit Status: Permit Renewed
Active Permit: Y
Child Record Id: DEH2017-HWAST-0119724
Trade Secret: N
Hazardous Material Type: Not reported
Last Updated: 2017-07-29T02:33:24.000
Chemical Name: WASTE 151 Waste Friable Asbestos
Common Name: Waste Friable Asbestos
Case Number: Not reported

Record ID: DEH2002-HUPFP-138979
Permit Status: Permit Renewed
Active Permit: Y
Child Record Id: DEH2017-HWAST-0119725
Trade Secret: N
Hazardous Material Type: Not reported
Last Updated: 2017-07-29T02:33:24.000
Chemical Name: WASTE 331 Waste Ink
Common Name: Waste Ink
Case Number: Not reported

Record ID: DEH2002-HUPFP-138979
Permit Status: Permit Renewed
Active Permit: Y
Child Record Id: DEH2017-HWAST-0119726
Trade Secret: N
Hazardous Material Type: Not reported
Last Updated: 2017-07-29T02:33:24.000
Chemical Name: WASTE 331 OFF-SPEC,AGED,SURPLUS ORGANICS'

Map ID
Direction
Distance
Elevation

MAP FINDINGS

Site

Database(s)

EDR ID Number
EPA ID Number

KELCO (Continued)

S105113177

Common Name: Waste Polyurethane Paint
Case Number: Not reported

Record ID: DEH2002-HUPFP-138979
Permit Status: Permit Renewed
Active Permit: Y
Child Record Id: DEH2017-HWAST-0119727
Trade Secret: N
Hazardous Material Type: Not reported
Last Updated: 2017-07-29T02:33:24.000
Chemical Name: WASTE 122 Waste Potassium Hydroxide Liquid
Common Name: Waste Potassium Hydroxide Liquid
Case Number: Not reported

Record ID: DEH2002-HUPFP-138979
Permit Status: Permit Renewed
Active Permit: Y
Child Record Id: DEH2017-HWAST-0119728
Trade Secret: N
Hazardous Material Type: Not reported
Last Updated: 2017-07-29T02:33:24.000
Chemical Name: WASTE 727 Liquids with selenium > 100 mg/l
Common Name: Waste Selenite Cystine Broth
Case Number: Not reported

Record ID: DEH2002-HUPFP-138979
Permit Status: Permit Renewed
Active Permit: Y
Child Record Id: DEH2017-HWAST-0119729
Trade Secret: N
Hazardous Material Type: Not reported
Last Updated: 2017-07-29T02:33:24.000
Chemical Name: WASTE 791 Waste Sulfuric Acid
Common Name: Waste Sulfuric Acid
Case Number: Not reported

Record ID: DEH2002-HUPFP-138979
Permit Status: Permit Renewed
Active Permit: Y
Child Record Id: DEH2017-HWAST-0119730
Trade Secret: N
Hazardous Material Type: Not reported
Last Updated: 2017-07-29T02:33:24.000
Chemical Name: WASTE 791 Waste Sulfuric Acid and Solids
Common Name: Waste Sulfuric Acid and Solids
Case Number: Not reported

Record ID: DEH2002-HUPFP-138979
Permit Status: Permit Renewed
Active Permit: Y
Child Record Id: DEH2017-HWAST-0119731
Trade Secret: N
Hazardous Material Type: Not reported
Last Updated: 2017-07-29T02:33:24.000
Chemical Name: WASTE 791 Waste Sulfuric Acid and Water
Common Name: Waste Sulfuric Acid and Water
Case Number: Not reported

Map ID
Direction
Distance
Elevation

MAP FINDINGS

Site

Database(s)

EDR ID Number
EPA ID Number

KELCO (Continued)

S105113177

Record ID: DEH2002-HUPFP-138979
Permit Status: Permit Renewed
Active Permit: Y
Child Record Id: DEH2020-HCHEM-0275902
Trade Secret: N
Hazardous Material Type: Mixture
Last Updated: 2020-09-24T00:36:58.000
Chemical Name: 3D TRASAR+e-< 3DT222
Common Name: 3D TRASAR+e-< 3DT222
Case Number: Not reported

Record ID: DEH2002-HUPFP-138979
Permit Status: Permit Renewed
Active Permit: Y
Child Record Id: DEH2020-HCHEM-0275903
Trade Secret: N
Hazardous Material Type: Pure
Last Updated: 2020-09-24T00:36:58.000
Chemical Name: Acetylene
Common Name: Acetylene
Case Number: 74-86-2

Record ID: DEH2002-HUPFP-138979
Permit Status: Permit Renewed
Active Permit: Y
Child Record Id: DEH2020-HCHEM-0275904
Trade Secret: N
Hazardous Material Type: Mixture
Last Updated: 2020-09-24T00:36:58.000
Chemical Name: Air, Compressed
Common Name: Air, Compressed
Case Number: Not reported

Record ID: DEH2002-HUPFP-138979
Permit Status: Permit Renewed
Active Permit: Y
Child Record Id: DEH2020-HCHEM-0275905
Trade Secret: N
Hazardous Material Type: Pure
Last Updated: 2020-09-24T00:36:58.000
Chemical Name: Nitric acid ammonium salt (1:1)
Common Name: AMMONIUM NITRATE
Case Number: 6484-52-2

Record ID: DEH2002-HUPFP-138979
Permit Status: Permit Renewed
Active Permit: Y
Child Record Id: DEH2020-HCHEM-0275906
Trade Secret: N
Hazardous Material Type: Pure
Last Updated: 2020-09-24T00:36:58.000
Chemical Name: Sulfuric acid ammonium salt (1:2)
Common Name: AMMONIUM SULFATE
Case Number: 7783-20-2

Record ID: DEH2002-HUPFP-138979
Permit Status: Permit Renewed

Map ID
Direction
Distance
Elevation

MAP FINDINGS

Site

Database(s)

EDR ID Number
EPA ID Number

KELCO (Continued)

S105113177

Active Permit: Y
Child Record Id: DEH2020-HCHEM-0275907
Trade Secret: N
Hazardous Material Type: Mixture
Last Updated: 2020-09-24T00:36:58.000
Chemical Name: DREWPLUS Foam Control Agent
Common Name: ANTIFOAM
Case Number: Not reported

Record ID: DEH2002-HUPFP-138979
Permit Status: Permit Renewed
Active Permit: Y
Child Record Id: DEH2020-HCHEM-0275908
Trade Secret: N
Hazardous Material Type: Pure
Last Updated: 2020-09-24T00:36:58.000
Chemical Name: Argon Compressed
Common Name: Argon Compressed
Case Number: 7440-37-1

Record ID: DEH2002-HUPFP-138979
Permit Status: Permit Renewed
Active Permit: Y
Child Record Id: DEH2020-HCHEM-0275909
Trade Secret: N
Hazardous Material Type: Pure
Last Updated: 2020-09-24T00:36:58.000
Chemical Name: Argon, Liquid
Common Name: Argon, Liquid
Case Number: 7440-37-1

Record ID: DEH2002-HUPFP-138979
Permit Status: Permit Renewed
Active Permit: Y
Child Record Id: DEH2020-HCHEM-0275910
Trade Secret: N
Hazardous Material Type: Pure
Last Updated: 2020-09-24T00:36:58.000
Chemical Name: Biogums
Common Name: Biogums In Form Of Combustible Dust
Case Number: Not reported

Record ID: DEH2002-HUPFP-138979
Permit Status: Permit Renewed
Active Permit: Y
Child Record Id: DEH2020-HCHEM-0275911
Trade Secret: N
Hazardous Material Type: Mixture
Last Updated: 2020-09-24T00:36:58.000
Chemical Name: SODIUM HYPOCHLORITE 12%
Common Name: SODIUM HYPOCHLORITE 12% (BLEACH)
Case Number: Not reported

Record ID: DEH2002-HUPFP-138979
Permit Status: Permit Renewed
Active Permit: Y
Child Record Id: DEH2020-HCHEM-0275912

Map ID
Direction
Distance
Elevation

MAP FINDINGS

Site

Database(s)

EDR ID Number
EPA ID Number

KELCO (Continued)

S105113177

Trade Secret: N
Hazardous Material Type: Pure
Last Updated: 2020-09-24T00:36:58.000
Chemical Name: Bromotrifluoromethane (Halon 1301)
Common Name: Bromotrifluoromethane (Halon 1301)
Case Number: 75-63-8

Record ID: DEH2002-HUPFP-138979
Permit Status: Permit Renewed
Active Permit: Y
Child Record Id: DEH2020-HCHEM-0275913
Trade Secret: N
Hazardous Material Type: Pure
Last Updated: 2020-09-24T00:36:58.000
Chemical Name: CALCIUM CHLORIDE (ANYDROUS)
Common Name: CALCIUM CHLORIDE (ANHYDROUS)
Case Number: 10043-52-4

Record ID: DEH2002-HUPFP-138979
Permit Status: Permit Renewed
Active Permit: Y
Child Record Id: DEH2020-HCHEM-0275914
Trade Secret: N
Hazardous Material Type: Mixture
Last Updated: 2020-09-24T00:36:58.000
Chemical Name: CALCIUM HYDROXIDE 35%
Common Name: CALCIUM HYDROXIDE 35%
Case Number: Not reported

Record ID: DEH2002-HUPFP-138979
Permit Status: Permit Renewed
Active Permit: Y
Child Record Id: DEH2020-HCHEM-0275915
Trade Secret: N
Hazardous Material Type: Mixture
Last Updated: 2020-09-24T00:36:58.000
Chemical Name: Calibration Gas 0.1% Methane, Balance Nitrogen
Common Name: Calibration Gas 0.1% Methane, Balance Nitrogen
Case Number: Not reported

Record ID: DEH2002-HUPFP-138979
Permit Status: Permit Renewed
Active Permit: Y
Child Record Id: DEH2020-HCHEM-0275916
Trade Secret: N
Hazardous Material Type: Mixture
Last Updated: 2020-09-24T00:36:58.000
Chemical Name: Calibration Gas 2.0% Argon, 8% CO2, 19% O2, Balance Nitrogen
Common Name: Calibration Gas 2.0% Argon, 8% CO2, 19% O2, Balance Nitrogen
Case Number: Not reported

Record ID: DEH2002-HUPFP-138979
Permit Status: Permit Renewed
Active Permit: Y
Child Record Id: DEH2020-HCHEM-0275917
Trade Secret: N
Hazardous Material Type: Mixture

Map ID
Direction
Distance
Elevation

MAP FINDINGS

Site

Database(s)

EDR ID Number
EPA ID Number

KELCO (Continued)

S105113177

Last Updated: 2020-09-24T00:36:58.000
Chemical Name: Calibration Gas 2.0% CO2, 19% O2, Balance Nitrogen
Common Name: Calibration Gas 2.0% CO2, 19% O2, Balance Nitrogen
Case Number: Not reported

Record ID: DEH2002-HUPFP-138979
Permit Status: Permit Renewed
Active Permit: Y
Child Record Id: DEH2020-HCHEM-0275918
Trade Secret: N

Hazardous Material Type: Mixture
Last Updated: 2020-09-24T00:36:58.000
Chemical Name: Calibration Gas 4250 ppm CO, Nitrogen Balance
Common Name: Calibration Gas 4250 ppm CO, Nitrogen Balance
Case Number: Not reported

Record ID: DEH2002-HUPFP-138979
Permit Status: Permit Renewed
Active Permit: Y
Child Record Id: DEH2020-HCHEM-0275919
Trade Secret: N
Hazardous Material Type: Mixture
Last Updated: 2020-09-24T00:36:58.000
Chemical Name: Calibration Gas 90 ppmv Isopropanol, 23% O2, Balance Nitrogen
Common Name: Calibration Gas 90 ppmv Isopropanol, 23% O2, Balance Nitrogen
Case Number: Not reported

Record ID: DEH2002-HUPFP-138979
Permit Status: Permit Renewed
Active Permit: Y
Child Record Id: DEH2020-HCHEM-0275920
Trade Secret: N
Hazardous Material Type: Mixture
Last Updated: 2020-09-24T00:36:58.000
Chemical Name: Calibration Gas CO 10 ppm, O2 5 %, N2
Common Name: Calibration Gas CO 10 ppm, O2 5 %, N2
Case Number: Not reported

Record ID: DEH2002-HUPFP-138979
Permit Status: Permit Renewed
Active Permit: Y
Child Record Id: DEH2020-HCHEM-0275921
Trade Secret: N
Hazardous Material Type: Mixture
Last Updated: 2020-09-24T00:36:58.000
Chemical Name: Calibration Gas CO 30 ppm, O2 15 %, N2
Common Name: Calibration Gas CO 27 ppm, O2 10 %, N2
Case Number: Not reported

Record ID: DEH2002-HUPFP-138979
Permit Status: Permit Renewed
Active Permit: Y
Child Record Id: DEH2020-HCHEM-0275922
Trade Secret: N
Hazardous Material Type: Mixture
Last Updated: 2020-09-24T00:36:58.000
Chemical Name: Calibration Gas CO 30 ppm, O2 15 %, N2

Map ID
Direction
Distance
Elevation

MAP FINDINGS

Site

Database(s)

EDR ID Number
EPA ID Number

KELCO (Continued)

S105113177

Common Name: Calibration Gas CO 30 ppm, O2 15 %, N2
Case Number: Not reported

Record ID: DEH2002-HUPFP-138979
Permit Status: Permit Renewed
Active Permit: Y
Child Record Id: DEH2020-HCHEM-0275923
Trade Secret: N
Hazardous Material Type: Mixture
Last Updated: 2020-09-24T00:36:58.000
Chemical Name: Calibration Gas NO 15 ppm, N2
Common Name: Calibration Gas NO 15 ppm, N2
Case Number: Not reported

Record ID: DEH2002-HUPFP-138979
Permit Status: Permit Renewed
Active Permit: Y
Child Record Id: DEH2020-HCHEM-0275924
Trade Secret: N
Hazardous Material Type: Mixture
Last Updated: 2020-09-24T00:36:58.000
Chemical Name: Calibration Gas NO 27 ppm, N2
Common Name: Calibration Gas NO 27 ppm, N2
Case Number: Not reported

Record ID: DEH2002-HUPFP-138979
Permit Status: Permit Renewed
Active Permit: Y
Child Record Id: DEH2020-HCHEM-0275925
Trade Secret: N
Hazardous Material Type: Mixture
Last Updated: 2020-09-24T00:36:58.000
Chemical Name: Calibration Gas NO2 10 ppm, N2
Common Name: Calibration Gas NO2 10 ppm, N2
Case Number: Not reported

Record ID: DEH2002-HUPFP-138979
Permit Status: Permit Renewed
Active Permit: Y
Child Record Id: DEH2020-HCHEM-0275926
Trade Secret: N
Hazardous Material Type: Pure
Last Updated: 2020-09-24T00:36:58.000
Chemical Name: 2-hydroxy-1,2,3-propanetricarboxylic Acid
Common Name: CITRIC ACID
Case Number: 77-92-9

Record ID: DEH2002-HUPFP-138979
Permit Status: Permit Renewed
Active Permit: Y
Child Record Id: DEH2020-HCHEM-0275927
Trade Secret: N
Hazardous Material Type: Pure
Last Updated: 2020-09-24T00:36:58.000
Chemical Name: Sodium Monohydrogen Phosphate (2:1:1)
Common Name: DISODIUM PHOSPHATE
Case Number: 7558-79-4

Map ID
Direction
Distance
Elevation

MAP FINDINGS

Site

Database(s)

EDR ID Number
EPA ID Number

KELCO (Continued)

S105113177

Record ID: DEH2002-HUPFP-138979
Permit Status: Permit Renewed
Active Permit: Y
Child Record Id: DEH2020-HCHEM-0275928
Trade Secret: N
Hazardous Material Type: Mixture
Last Updated: 2020-09-24T00:36:58.000
Chemical Name: Sulfuric Acid 40%
Common Name: Electrolyte In Forklift Batteries
Case Number: Not reported

Record ID: DEH2002-HUPFP-138979
Permit Status: Permit Renewed
Active Permit: Y
Child Record Id: DEH2020-HCHEM-0275929
Trade Secret: N
Hazardous Material Type: Pure
Last Updated: 2020-09-24T00:36:58.000
Chemical Name: ETHANOL
Common Name: Ethyl Alcohol
Case Number: 64-17-5

Record ID: DEH2002-HUPFP-138979
Permit Status: Permit Renewed
Active Permit: Y
Child Record Id: DEH2020-HCHEM-0275930
Trade Secret: N
Hazardous Material Type: Pure
Last Updated: 2020-09-24T00:36:58.000
Chemical Name: Iron(II) sulfate
Common Name: Ferrous Sulfate
Case Number: 7720-78-7

Record ID: DEH2002-HUPFP-138979
Permit Status: Permit Renewed
Active Permit: Y
Child Record Id: DEH2020-HCHEM-0275931
Trade Secret: N
Hazardous Material Type: Pure
Last Updated: 2020-09-24T00:36:58.000
Chemical Name: Helium Gas
Common Name: Helium Gas
Case Number: 7440-59-7

Record ID: DEH2002-HUPFP-138979
Permit Status: Permit Renewed
Active Permit: Y
Child Record Id: DEH2020-HCHEM-0275932
Trade Secret: N
Hazardous Material Type: Mixture
Last Updated: 2020-09-24T00:36:58.000
Chemical Name: Hydrogen Nitrogen Gas Mixture
Common Name: Hydrogen Nitrogen Gas Mixture
Case Number: Not reported

Record ID: DEH2002-HUPFP-138979
Permit Status: Permit Renewed

Map ID
Direction
Distance
Elevation

MAP FINDINGS

Site

Database(s)

EDR ID Number
EPA ID Number

KELCO (Continued)

S105113177

Active Permit: Y
Child Record Id: DEH2020-HCHEM-0275933
Trade Secret: N
Hazardous Material Type: Pure
Last Updated: 2020-09-24T00:36:58.000
Chemical Name: ISOPROPANOL
Common Name: ISOPROPANOL
Case Number: 67-63-0

Record ID: DEH2002-HUPFP-138979
Permit Status: Permit Renewed
Active Permit: Y
Child Record Id: DEH2020-HCHEM-0275934
Trade Secret: N
Hazardous Material Type: Mixture
Last Updated: 2020-09-24T00:36:58.000
Chemical Name: ISOPROPANOL 50-85%
Common Name: ISOPROPANOL 50-85%
Case Number: Not reported

Record ID: DEH2002-HUPFP-138979
Permit Status: Permit Renewed
Active Permit: Y
Child Record Id: DEH2020-HCHEM-0275935
Trade Secret: N
Hazardous Material Type: Pure
Last Updated: 2020-09-24T00:36:58.000
Chemical Name: Propanoic acid, 2-hydroxy-
Common Name: LACTIC ACID
Case Number: 50-21-5

Record ID: DEH2002-HUPFP-138979
Permit Status: Permit Renewed
Active Permit: Y
Child Record Id: DEH2020-HCHEM-0275936
Trade Secret: N
Hazardous Material Type: Pure
Last Updated: 2020-09-24T00:36:58.000
Chemical Name: PROPANE
Common Name: Liquefied Petroleum Gas (LPG)
Case Number: 74-98-6

Record ID: DEH2002-HUPFP-138979
Permit Status: Permit Renewed
Active Permit: Y
Child Record Id: DEH2020-HCHEM-0275937
Trade Secret: N
Hazardous Material Type: Mixture
Last Updated: 2020-09-24T00:36:58.000
Chemical Name: LITHIUM BROMIDE 18 SOLUTION 52%
Common Name: LITHIUM BROMIDE 18 SOLUTION 52%
Case Number: Not reported

Record ID: DEH2002-HUPFP-138979
Permit Status: Permit Renewed
Active Permit: Y
Child Record Id: DEH2020-HCHEM-0275938

Map ID
Direction
Distance
Elevation

MAP FINDINGS

Site

Database(s)

EDR ID Number
EPA ID Number

KELCO (Continued)

S105113177

Trade Secret: N
Hazardous Material Type: Pure
Last Updated: 2020-09-24T00:36:58.000
Chemical Name: Magnesium Sulfate Heptahydrate
Common Name: Magnesium Sulfate Heptahydrate
Case Number: 10034-99-8

Record ID: DEH2002-HUPFP-138979
Permit Status: Permit Renewed
Active Permit: Y
Child Record Id: DEH2020-HCHEM-0275939
Trade Secret: N
Hazardous Material Type: Mixture
Last Updated: 2020-09-24T00:36:58.000
Chemical Name: Mig-Mix Gas
Common Name: Mig-Mix Gas
Case Number: Not reported

Record ID: DEH2002-HUPFP-138979
Permit Status: Permit Renewed
Active Permit: Y
Child Record Id: DEH2020-HCHEM-0275940
Trade Secret: N
Hazardous Material Type: Pure
Last Updated: 2020-09-24T00:36:58.000
Chemical Name: Phosphoric acid, sodium salt (1:1)
Common Name: Monosodium Phosphate
Case Number: 7558-80-7

Record ID: DEH2002-HUPFP-138979
Permit Status: Permit Renewed
Active Permit: Y
Child Record Id: DEH2020-HCHEM-0275941
Trade Secret: N
Hazardous Material Type: Mixture
Last Updated: 2020-09-24T00:36:58.000
Chemical Name: Nalco 3D Trasar 3DT128
Common Name: Nalco 3D Trasar 3DT128
Case Number: Not reported

Record ID: DEH2002-HUPFP-138979
Permit Status: Permit Renewed
Active Permit: Y
Child Record Id: DEH2020-HCHEM-0275942
Trade Secret: N
Hazardous Material Type: Mixture
Last Updated: 2020-09-24T00:36:58.000
Chemical Name: Nalco ControlBrom+e-< CB70
Common Name: Nalco ControlBrom+e-< CB70
Case Number: Not reported

Record ID: DEH2002-HUPFP-138979
Permit Status: Permit Renewed
Active Permit: Y
Child Record Id: DEH2020-HCHEM-0275943
Trade Secret: N
Hazardous Material Type: Mixture

Map ID
Direction
Distance
Elevation

MAP FINDINGS

Site

Database(s)

EDR ID Number
EPA ID Number

KELCO (Continued)

S105113177

Last Updated: 2020-09-24T00:36:58.000
Chemical Name: Nalco Stabrex+e-< ST70
Common Name: Nalco Stabrex+e-< ST70
Case Number: Not reported

Record ID: DEH2002-HUPFP-138979
Permit Status: Permit Renewed
Active Permit: Y
Child Record Id: DEH2020-HCHEM-0275944
Trade Secret: N
Hazardous Material Type: Mixture
Last Updated: 2020-09-24T00:36:58.000
Chemical Name: Nalco Tri-ACT 1820
Common Name: Nalco Tri-ACT 1820
Case Number: Not reported

Record ID: DEH2002-HUPFP-138979
Permit Status: Permit Renewed
Active Permit: Y
Child Record Id: DEH2020-HCHEM-0275945
Trade Secret: N
Hazardous Material Type: Pure
Last Updated: 2020-09-24T00:36:58.000
Chemical Name: Natural Gas
Common Name: Natural Gas
Case Number: 8006-14-2

Record ID: DEH2002-HUPFP-138979
Permit Status: Permit Renewed
Active Permit: Y
Child Record Id: DEH2020-HCHEM-0275946
Trade Secret: N
Hazardous Material Type: Pure
Last Updated: 2020-09-24T00:36:58.000
Chemical Name: NITROGEN GAS
Common Name: NITROGEN GAS
Case Number: 7727-37-9

Record ID: DEH2002-HUPFP-138979
Permit Status: Permit Renewed
Active Permit: Y
Child Record Id: DEH2020-HCHEM-0275947
Trade Secret: N
Hazardous Material Type: Pure
Last Updated: 2020-09-24T00:36:58.000
Chemical Name: NITROGEN LIQUID
Common Name: NITROGEN LIQUID
Case Number: 7727-37-9

Record ID: DEH2002-HUPFP-138979
Permit Status: Permit Renewed
Active Permit: Y
Child Record Id: DEH2020-HCHEM-0275948
Trade Secret: N
Hazardous Material Type: Mixture
Last Updated: 2020-09-24T00:36:58.000
Chemical Name: Oil In Oil-filled Electrical Equipment

Map ID
Direction
Distance
Elevation

MAP FINDINGS

Site

Database(s)

EDR ID Number
EPA ID Number

KELCO (Continued)

S105113177

Common Name: Oil In Oil-filled Electrical Equipment
Case Number: Not reported

Record ID: DEH2002-HUPFP-138979
Permit Status: Permit Renewed
Active Permit: Y
Child Record Id: DEH2020-HCHEM-0275949
Trade Secret: N
Hazardous Material Type: Pure
Last Updated: 2020-09-24T00:36:58.000
Chemical Name: Oxygen Gas
Common Name: Oxygen Gas
Case Number: 7782-44-7

Record ID: DEH2002-HUPFP-138979
Permit Status: Permit Renewed
Active Permit: Y
Child Record Id: DEH2020-HCHEM-0275950
Trade Secret: N
Hazardous Material Type: Pure
Last Updated: 2020-09-24T00:36:58.000
Chemical Name: OXYGEN LIQUID
Common Name: OXYGEN LIQUID
Case Number: 7782-44-7

Record ID: DEH2002-HUPFP-138979
Permit Status: Permit Renewed
Active Permit: Y
Child Record Id: DEH2020-HCHEM-0275951
Trade Secret: N
Hazardous Material Type: Mixture
Last Updated: 2020-09-24T00:36:58.000
Chemical Name: Penetone 19
Common Name: Penetone 19
Case Number: Not reported

Record ID: DEH2002-HUPFP-138979
Permit Status: Permit Renewed
Active Permit: Y
Child Record Id: DEH2020-HCHEM-0275952
Trade Secret: N
Hazardous Material Type: Pure
Last Updated: 2020-09-24T00:36:58.000
Chemical Name: PERLITE
Common Name: PERLITE
Case Number: 93763-70-3

Record ID: DEH2002-HUPFP-138979
Permit Status: Permit Renewed
Active Permit: Y
Child Record Id: DEH2020-HCHEM-0275953
Trade Secret: N
Hazardous Material Type: Mixture
Last Updated: 2020-09-24T00:36:58.000
Chemical Name: PHOSPHORIC ACID 85%
Common Name: PHOSPHORIC ACID 85%
Case Number: Not reported

Map ID
Direction
Distance
Elevation

MAP FINDINGS

Site

Database(s)

EDR ID Number
EPA ID Number

KELCO (Continued)

S105113177

Record ID: DEH2002-HUPFP-138979
Permit Status: Permit Renewed
Active Permit: Y
Child Record Id: DEH2020-HCHEM-0275954
Trade Secret: N
Hazardous Material Type: Pure
Last Updated: 2020-09-24T00:36:58.000
Chemical Name: Polyoxyethylene Sorbitan Monolaurate Solution
Common Name: POLYSORBATE 80
Case Number: 9005-65-6

Record ID: DEH2002-HUPFP-138979
Permit Status: Permit Renewed
Active Permit: Y
Child Record Id: DEH2020-HCHEM-0275955
Trade Secret: N
Hazardous Material Type: Mixture
Last Updated: 2020-09-24T00:36:58.000
Chemical Name: Potassium Hydroxide Liquid 45%
Common Name: Potassium Hydroxide Liquid
Case Number: Not reported

Record ID: DEH2002-HUPFP-138979
Permit Status: Permit Renewed
Active Permit: Y
Child Record Id: DEH2020-HCHEM-0275956
Trade Secret: N
Hazardous Material Type: Mixture
Last Updated: 2020-09-24T00:36:58.000
Chemical Name: Substillsin
Common Name: FoodPro Alkaline Protease
Case Number: Not reported

Record ID: DEH2002-HUPFP-138979
Permit Status: Permit Renewed
Active Permit: Y
Child Record Id: DEH2020-HCHEM-0275957
Trade Secret: N
Hazardous Material Type: Mixture
Last Updated: 2020-09-24T00:36:58.000
Chemical Name: Quorum Clear V
Common Name: Quorum Clear V
Case Number: Not reported

Record ID: DEH2002-HUPFP-138979
Permit Status: Permit Renewed
Active Permit: Y
Child Record Id: DEH2020-HCHEM-0275958
Trade Secret: N
Hazardous Material Type: Mixture
Last Updated: 2020-09-24T00:36:58.000
Chemical Name: Sodium Bisulfite 40%
Common Name: Sodium Bisulfite 40%
Case Number: Not reported

Record ID: DEH2002-HUPFP-138979
Permit Status: Permit Renewed

Map ID
Direction
Distance
Elevation

MAP FINDINGS

Site

Database(s)

EDR ID Number
EPA ID Number

KELCO (Continued)

S105113177

Active Permit: Y
Child Record Id: DEH2020-HCHEM-0275959
Trade Secret: N
Hazardous Material Type: Pure
Last Updated: 2020-09-24T00:36:58.000
Chemical Name: Carbonic acid sodium salt (1:2)
Common Name: Sodium carbonate
Case Number: 497-19-8

Record ID: DEH2002-HUPFP-138979
Permit Status: Permit Renewed
Active Permit: Y
Child Record Id: DEH2020-HCHEM-0275960
Trade Secret: N
Hazardous Material Type: Mixture
Last Updated: 2020-09-24T00:36:58.000
Chemical Name: Carbonic acid sodium salt (1:2) 7%
Common Name: Sodium carbonate solution 7%
Case Number: Not reported

Record ID: DEH2002-HUPFP-138979
Permit Status: Permit Renewed
Active Permit: Y
Child Record Id: DEH2020-HCHEM-0275961
Trade Secret: N
Hazardous Material Type: Pure
Last Updated: 2020-09-24T00:36:58.000
Chemical Name: SODIUM CHLORIDE
Common Name: SODIUM CHLORIDE
Case Number: 7647-14-5

Record ID: DEH2002-HUPFP-138979
Permit Status: Permit Renewed
Active Permit: Y
Child Record Id: DEH2020-HCHEM-0275962
Trade Secret: N
Hazardous Material Type: Pure
Last Updated: 2020-09-24T00:36:58.000
Chemical Name: Citric Acid, Trisodium Salt
Common Name: SODIUM CITRATE
Case Number: 6132-04-3

Record ID: DEH2002-HUPFP-138979
Permit Status: Permit Renewed
Active Permit: Y
Child Record Id: DEH2020-HCHEM-0275963
Trade Secret: N
Hazardous Material Type: Mixture
Last Updated: 2020-09-24T00:36:58.000
Chemical Name: SODIUM HYDROXIDE 50%
Common Name: SODIUM HYDROXIDE 50%
Case Number: Not reported

Record ID: DEH2002-HUPFP-138979
Permit Status: Permit Renewed
Active Permit: Y
Child Record Id: DEH2020-HCHEM-0275964

Map ID
Direction
Distance
Elevation

MAP FINDINGS

Site

Database(s)

EDR ID Number
EPA ID Number

KELCO (Continued)

S105113177

Trade Secret: N
Hazardous Material Type: Mixture
Last Updated: 2020-09-24T00:36:58.000
Chemical Name: SODIUM LAURYL SULFATE 28%
Common Name: SODIUM LAURYL SULFATE
Case Number: Not reported

Record ID: DEH2002-HUPFP-138979
Permit Status: Permit Renewed
Active Permit: Y
Child Record Id: DEH2020-HCHEM-0275965
Trade Secret: N
Hazardous Material Type: Pure
Last Updated: 2020-09-24T00:36:58.000
Chemical Name: SODIUM NITRATE
Common Name: SODIUM NITRATE
Case Number: 7631-99-4

Record ID: DEH2002-HUPFP-138979
Permit Status: Permit Renewed
Active Permit: Y
Child Record Id: DEH2020-HCHEM-0275966
Trade Secret: N
Hazardous Material Type: Pure
Last Updated: 2020-09-24T00:36:58.000
Chemical Name: Sulfurous acid, sodium salt (1:2)
Common Name: SODIUM SULFITE
Case Number: 7757-83-7

Record ID: DEH2002-HUPFP-138979
Permit Status: Permit Renewed
Active Permit: Y
Child Record Id: DEH2020-HCHEM-0275967
Trade Secret: N
Hazardous Material Type: Mixture
Last Updated: 2020-09-24T00:36:58.000
Chemical Name: SULFURIC ACID, 98%
Common Name: SULFURIC ACID, 98%
Case Number: 7664-93-9

Record ID: DEH2002-HUPFP-138979
Permit Status: Permit Renewed
Active Permit: Y
Child Record Id: DEH2020-HCHEM-0275968
Trade Secret: N
Hazardous Material Type: Mixture
Last Updated: 2020-09-24T00:36:58.000
Chemical Name: Tri-Mix Gas
Common Name: Tri-Mix Gas
Case Number: Not reported

Record ID: DEH2002-HUPFP-138979
Permit Status: Permit Renewed
Active Permit: Y
Child Record Id: DEH2020-HCHEM-0275969
Trade Secret: N
Hazardous Material Type: Pure

Map ID
Direction
Distance
Elevation

MAP FINDINGS

Site

Database(s)

EDR ID Number
EPA ID Number

KELCO (Continued)

S105113177

| | |
|--------------------------|---|
| Last Updated: | 2020-09-24T00:36:58.000 |
| Chemical Name: | Trisodium Phosphate Anhydrous |
| Common Name: | Trisodium Phosphate Anhydrous |
| Case Number: | 7601-54-9 |
| Record ID: | DEH2002-HUPFP-138979 |
| Permit Status: | Permit Renewed |
| Active Permit: | Y |
| Child Record Id: | DEH2020-HCHEM-0275970 |
| Trade Secret: | N |
| Hazardous Material Type: | Mixture |
| Last Updated: | 2020-09-24T00:36:58.000 |
| Chemical Name: | GLUTERALDEHYDE (1,5 Pentanedaial 2.65%) |
| Common Name: | WAVECIDE-01 |
| Case Number: | Not reported |
| Record ID: | DEH2002-HUPFP-138979 |
| Permit Status: | Permit Renewed |
| Active Permit: | Y |
| Child Record Id: | DEH2020-HCHEM-0275971 |
| Trade Secret: | N |
| Hazardous Material Type: | Mixture |
| Last Updated: | 2020-09-24T00:36:58.000 |
| Chemical Name: | Calibration Gas O2 45 %, N2 |
| Common Name: | Calibration Gas O2 45 %, N2 |
| Case Number: | Not reported |
| Record ID: | DEH2002-HUPFP-138979 |
| Permit Status: | Permit Renewed |
| Active Permit: | Y |
| Child Record Id: | DEH2020-HCHEM-0275972 |
| Trade Secret: | N |
| Hazardous Material Type: | Pure |
| Last Updated: | 2020-09-24T00:36:58.000 |
| Chemical Name: | Acetic acid, sodium salt |
| Common Name: | Sodium Acetate Anhydrous |
| Case Number: | 127-09-3 |
| Record ID: | DEH2002-HUPFP-138979 |
| Permit Status: | Permit Renewed |
| Active Permit: | Y |
| Child Record Id: | DEH2020-HCHEM-0275973 |
| Trade Secret: | N |
| Hazardous Material Type: | Mixture |
| Last Updated: | 2020-09-24T00:36:58.000 |
| Chemical Name: | Nalco 8735 |
| Common Name: | Nalco 8735 |
| Case Number: | 1310-73-2 |
| Record ID: | DEH2002-HUPFP-138979 |
| Permit Status: | Permit Renewed |
| Active Permit: | Y |
| Child Record Id: | DEH2020-HCHEM-0275974 |
| Trade Secret: | N |
| Hazardous Material Type: | Mixture |
| Last Updated: | 2020-09-24T00:36:58.000 |
| Chemical Name: | Nalco 2895 Plus |

Map ID
Direction
Distance
Elevation

MAP FINDINGS

Site

Database(s)

EDR ID Number
EPA ID Number

KELCO (Continued)

S105113177

| | |
|--------------------------|---|
| Common Name: | Nalco 2895 Plus |
| Case Number: | Not reported |
| Record ID: | DEH2002-HUPFP-138979 |
| Permit Status: | Permit Renewed |
| Active Permit: | Y |
| Child Record Id: | DEH2020-HCHEM-0275975 |
| Trade Secret: | N |
| Hazardous Material Type: | Pure |
| Last Updated: | 2020-09-24T00:36:58.000 |
| Chemical Name: | Lubricating Oils (petroleum lubricating oil) |
| Common Name: | Lubricating Oils (petroleum lubricating oil) |
| Case Number: | Not reported |
| Record ID: | DEH2002-HUPFP-138979 |
| Permit Status: | Permit Renewed |
| Active Permit: | Y |
| Child Record Id: | DEH2020-HCHEM-0275976 |
| Trade Secret: | N |
| Hazardous Material Type: | Pure |
| Last Updated: | 2020-09-24T00:36:58.000 |
| Chemical Name: | Potassium phosphate dibasic |
| Common Name: | Dipotassium Phosphate |
| Case Number: | 7758-11-4 |
| Record ID: | DEH2002-HUPFP-138979 |
| Permit Status: | Permit Renewed |
| Active Permit: | Y |
| Child Record Id: | DEH2020-HCHEM-0275977 |
| Trade Secret: | N |
| Hazardous Material Type: | Mixture |
| Last Updated: | 2020-09-24T00:36:58.000 |
| Chemical Name: | Ansulite Low Viscosity Foam Concentrate |
| Common Name: | Fire Fighting Foam (extinguishing agent) |
| Case Number: | Not reported |
| Record ID: | DEH2002-HUPFP-138979 |
| Permit Status: | Permit Renewed |
| Active Permit: | Y |
| Child Record Id: | DEH2020-HCHEM-0275978 |
| Trade Secret: | N |
| Hazardous Material Type: | Pure |
| Last Updated: | 2020-09-24T00:36:58.000 |
| Chemical Name: | Potassium phosphate monobasic |
| Common Name: | Monopotassium Phosphate |
| Case Number: | 7778-77-0 |
| Record ID: | DEH2002-HUPFP-138979 |
| Permit Status: | Permit Renewed |
| Active Permit: | Y |
| Child Record Id: | DEH2020-HCHEM-0275979 |
| Trade Secret: | N |
| Hazardous Material Type: | Mixture |
| Last Updated: | 2020-09-24T00:36:58.000 |
| Chemical Name: | Ethylenediaminetetraacetic acid, disodium salt, dihydrate |
| Common Name: | Dissolvine Na2-P |
| Case Number: | Not reported |

Map ID
Direction
Distance
Elevation

MAP FINDINGS

Site

Database(s)

EDR ID Number
EPA ID Number

KELCO (Continued)

S105113177

Record ID: DEH2002-HUPFP-138979
Permit Status: Permit Renewed
Active Permit: Y
Child Record Id: DEH2020-HCHEM-0275980
Trade Secret: N
Hazardous Material Type: Mixture
Last Updated: 2020-09-24T00:36:58.000
Chemical Name: Hydrogen Peroxide 10%
Common Name: Hydrogen Peroxide Solution 10%
Case Number: 7722-84-1

Record ID: DEH2002-HUPFP-138979
Permit Status: Permit Renewed
Active Permit: Y
Child Record Id: DEH2020-HCHEM-0275981
Trade Secret: N
Hazardous Material Type: Mixture
Last Updated: 2020-09-24T00:36:58.000
Chemical Name: BOOST 3200
Common Name: BOOST 3200
Case Number: Not reported

Record ID: DEH2002-HUPFP-138979
Permit Status: Permit Renewed
Active Permit: Y
Child Record Id: DEH2020-HCHEM-0275982
Trade Secret: N
Hazardous Material Type: Mixture
Last Updated: 2020-09-24T00:36:58.000
Chemical Name: BOOST 3201
Common Name: BOOST 3201
Case Number: Not reported

Record ID: DEH2002-HUPFP-138979
Permit Status: Permit Renewed
Active Permit: Y
Child Record Id: DEH2020-HCHEM-0275983
Trade Secret: N
Hazardous Material Type: Mixture
Last Updated: 2020-09-24T00:36:58.000
Chemical Name: SURPASS 100
Common Name: SURPASS 100
Case Number: Not reported

Record ID: DEH2002-HUPFP-138979
Permit Status: Permit Renewed
Active Permit: Y
Child Record Id: DEH2020-HCHEM-0275984
Trade Secret: N
Hazardous Material Type: Mixture
Last Updated: 2020-09-24T00:36:58.000
Chemical Name: 3D TRASAR+oGCP-o 3DT288
Common Name: 3D TRASAR+oGCP-o 3DT288
Case Number: Not reported

Record ID: DEH2002-HUPFP-138979
Permit Status: Permit Renewed

Map ID
Direction
Distance
Elevation

MAP FINDINGS

Site

Database(s)

EDR ID Number
EPA ID Number

KELCO (Continued)

S105113177

Active Permit: Y
Child Record Id: DEH2020-HCHEM-0275985
Trade Secret: N
Hazardous Material Type: Mixture
Last Updated: 2020-09-24T00:36:58.000
Chemical Name: GLYCERINE 99.7% USP KOSH
Common Name: GLYCERINE 99.7%
Case Number: 56-81-5

Record ID: DEH2002-HUPFP-138979
Permit Status: Permit Renewed
Active Permit: Y
Child Record Id: DEH2020-HCHEM-0275986
Trade Secret: N
Hazardous Material Type: Pure
Last Updated: 2020-09-24T00:36:58.000
Chemical Name: SORBIC ACID
Common Name: SORBIC ACID
Case Number: 10-44-1

Record ID: DEH2002-HUPFP-138979
Permit Status: Permit Renewed
Active Permit: Y
Child Record Id: DEH2020-HCHEM-0275987
Trade Secret: N
Hazardous Material Type: Mixture
Last Updated: 2020-09-24T00:36:58.000
Chemical Name: Sulfuric Acid, 93-99% Ind Grade
Common Name: Sulfuric Acid, 93-99% Ind Grade
Case Number: 7664-93-9

Record ID: DEH2002-HUPFP-138979
Permit Status: Permit Renewed
Active Permit: Y
Child Record Id: DEH2020-HCHEM-0275988
Trade Secret: N
Hazardous Material Type: Pure
Last Updated: 2020-09-24T00:36:58.000
Chemical Name: Benzoic Acid
Common Name: Benzoic Acid
Case Number: 65-85-0

Record ID: DEH2002-HUPFP-138979
Permit Status: Permit Renewed
Active Permit: Y
Child Record Id: DEH2020-HCHEM-0275989
Trade Secret: N
Hazardous Material Type: Pure
Last Updated: 2020-09-24T00:36:58.000
Chemical Name: Sodium benzoate
Common Name: Sodium benzoate
Case Number: 532-32-1

Record ID: DEH2002-HUPFP-138979
Permit Status: Permit Renewed
Active Permit: Y
Child Record Id: DEH2020-HWAST-0244328

Map ID
Direction
Distance
Elevation

MAP FINDINGS

Site

Database(s)

EDR ID Number
EPA ID Number

KELCO (Continued)

S105113177

| | |
|--------------------------|---|
| Trade Secret: | N |
| Hazardous Material Type: | Not reported |
| Last Updated: | 2020-09-24T00:37:06.000 |
| Chemical Name: | WASTE 343 UNSPEC ORGANIC LIQUID MIXTURE |
| Common Name: | Biogum Fiber and IPA |
| Case Number: | Not reported |
| Record ID: | DEH2002-HUPFP-138979 |
| Permit Status: | Permit Renewed |
| Active Permit: | Y |
| Child Record Id: | DEH2020-HWAST-0244329 |
| Trade Secret: | N |
| Hazardous Material Type: | Not reported |
| Last Updated: | 2020-09-24T00:37:06.000 |
| Chemical Name: | WASTE 331 Laboratory Surplus Chemicals Flammable D001 |
| Common Name: | Lab Pack |
| Case Number: | Not reported |
| Record ID: | DEH2002-HUPFP-138979 |
| Permit Status: | Permit Renewed |
| Active Permit: | Y |
| Child Record Id: | DEH2020-HWAST-0244330 |
| Trade Secret: | N |
| Hazardous Material Type: | Not reported |
| Last Updated: | 2020-09-24T00:37:06.000 |
| Chemical Name: | WASTE 141 Laboratory Surplus Chemicals |
| Common Name: | Lab Pack |
| Case Number: | Not reported |
| Record ID: | DEH2002-HUPFP-138979 |
| Permit Status: | Permit Renewed |
| Active Permit: | Y |
| Child Record Id: | DEH2020-HWAST-0244331 |
| Trade Secret: | N |
| Hazardous Material Type: | Not reported |
| Last Updated: | 2020-09-24T00:37:06.000 |
| Chemical Name: | WASTE 331 NON-EMPTY CONTNR(LESS THAN 30 GAL) |
| Common Name: | NON-EMPTY COMPRESSED GAS CYLINDERS |
| Case Number: | Not reported |
| Record ID: | DEH2002-HUPFP-138979 |
| Permit Status: | Permit Renewed |
| Active Permit: | Y |
| Child Record Id: | DEH2020-HWAST-0244332 |
| Trade Secret: | N |
| Hazardous Material Type: | Not reported |
| Last Updated: | 2020-09-24T00:37:06.000 |
| Chemical Name: | WASTE 223 UNSPEC OIL CONTAINING WASTE |
| Common Name: | OILY SOLIDS |
| Case Number: | Not reported |
| Record ID: | DEH2002-HUPFP-138979 |
| Permit Status: | Permit Renewed |
| Active Permit: | Y |
| Child Record Id: | DEH2020-HWAST-0244333 |
| Trade Secret: | N |
| Hazardous Material Type: | Not reported |

Map ID
Direction
Distance
Elevation

MAP FINDINGS

Site

Database(s)

EDR ID Number
EPA ID Number

KELCO (Continued)

S105113177

Last Updated: 2020-09-24T00:37:06.000
Chemical Name: WASTE 181 Paint Chips With Lead
Common Name: Paint Chips With Lead
Case Number: Not reported

Record ID: DEH2002-HUPFP-138979
Permit Status: Permit Renewed
Active Permit: Y
Child Record Id: DEH2020-HWAST-0244334
Trade Secret: N
Hazardous Material Type: Not reported

Last Updated: 2020-09-24T00:37:06.000
Chemical Name: WASTE 181 Sand Blast Grit
Common Name: Sand Blast Grit
Case Number: Not reported

Record ID: DEH2002-HUPFP-138979
Permit Status: Permit Renewed
Active Permit: Y
Child Record Id: DEH2020-HWAST-0244335
Trade Secret: N
Hazardous Material Type: Not reported
Last Updated: 2020-09-24T00:37:06.000
Chemical Name: WASTE 221 WASTE OIL & MIXED OIL
Common Name: Used Lubricating Oils
Case Number: Not reported

Record ID: DEH2002-HUPFP-138979
Permit Status: Permit Renewed
Active Permit: Y
Child Record Id: DEH2020-HWAST-0244336
Trade Secret: N
Hazardous Material Type: Not reported
Last Updated: 2020-09-24T00:37:06.000
Chemical Name: WASTE 902 INFECTIOUS WASTE
Common Name: Regulated Medical Waste
Case Number: Not reported

Record ID: DEH2002-HUPFP-138979
Permit Status: Permit Renewed
Active Permit: Y
Child Record Id: DEH2020-HWAST-0244337
Trade Secret: N
Hazardous Material Type: Not reported
Last Updated: 2020-09-24T00:37:06.000
Chemical Name: WASTE 791 LIQUIDS WITH PH <OR= 2
Common Name: Waste Acid Mixture
Case Number: Not reported

Record ID: DEH2002-HUPFP-138979
Permit Status: Permit Renewed
Active Permit: Y
Child Record Id: DEH2020-HWAST-0244338
Trade Secret: N
Hazardous Material Type: Not reported
Last Updated: 2020-09-24T00:37:06.000
Chemical Name: WASTE 331 Waste Aerosols

Map ID
Direction
Distance
Elevation

MAP FINDINGS

Site

Database(s)

EDR ID Number
EPA ID Number

KELCO (Continued)

S105113177

| | |
|--------------------------|---|
| Common Name: | Waste Aerosols |
| Case Number: | Not reported |
| Record ID: | DEH2002-HUPFP-138979 |
| Permit Status: | Permit Renewed |
| Active Permit: | Y |
| Child Record Id: | DEH2020-HWAST-0244339 |
| Trade Secret: | N |
| Hazardous Material Type: | Not reported |
| Last Updated: | 2020-09-24T00:37:06.000 |
| Chemical Name: | WASTE 342 Organic liquids with metals |
| Common Name: | Waste Enamel Paint |
| Case Number: | Not reported |
| Record ID: | DEH2002-HUPFP-138979 |
| Permit Status: | Permit Renewed |
| Active Permit: | Y |
| Child Record Id: | DEH2020-HWAST-0244340 |
| Trade Secret: | N |
| Hazardous Material Type: | Not reported |
| Last Updated: | 2020-09-24T00:37:06.000 |
| Chemical Name: | WASTE 331 OFF-SPEC,AGED,SURPLUS ORGANICS' |
| Common Name: | Waste Epoxy Paint |
| Case Number: | Not reported |
| Record ID: | DEH2002-HUPFP-138979 |
| Permit Status: | Permit Renewed |
| Active Permit: | Y |
| Child Record Id: | DEH2020-HWAST-0244341 |
| Trade Secret: | N |
| Hazardous Material Type: | Not reported |
| Last Updated: | 2020-09-24T00:37:06.000 |
| Chemical Name: | WASTE 551 LABORATORY WASTE CHEMICALS |
| Common Name: | Waste Ethanol Solution |
| Case Number: | Not reported |
| Record ID: | DEH2002-HUPFP-138979 |
| Permit Status: | Permit Renewed |
| Active Permit: | Y |
| Child Record Id: | DEH2020-HWAST-0244342 |
| Trade Secret: | N |
| Hazardous Material Type: | Not reported |
| Last Updated: | 2020-09-24T00:37:06.000 |
| Chemical Name: | WASTE 151 Waste Friable Asbestos |
| Common Name: | Waste Friable Asbestos |
| Case Number: | Not reported |
| Record ID: | DEH2002-HUPFP-138979 |
| Permit Status: | Permit Renewed |
| Active Permit: | Y |
| Child Record Id: | DEH2020-HWAST-0244343 |
| Trade Secret: | N |
| Hazardous Material Type: | Not reported |
| Last Updated: | 2020-09-24T00:37:06.000 |
| Chemical Name: | WASTE 331 OFF-SPEC,AGED,SURPLUS ORGANICS' |
| Common Name: | Waste Polyurethane Paint |
| Case Number: | Not reported |

Map ID
Direction
Distance
Elevation

MAP FINDINGS

Site

Database(s)

EDR ID Number
EPA ID Number

KELCO (Continued)

S105113177

Record ID: DEH2002-HUPFP-138979
Permit Status: Permit Renewed
Active Permit: Y
Child Record Id: DEH2020-HWAST-0244344
Trade Secret: N
Hazardous Material Type: Not reported
Last Updated: 2020-09-24T00:37:06.000
Chemical Name: WASTE 122 Waste Potassium Hydroxide Liquid
Common Name: Waste Potassium Hydroxide Liquid
Case Number: Not reported

Record ID: DEH2002-HUPFP-138979
Permit Status: Permit Renewed
Active Permit: Y
Child Record Id: DEH2020-HWAST-0244345
Trade Secret: N
Hazardous Material Type: Not reported
Last Updated: 2020-09-24T00:37:06.000
Chemical Name: WASTE 727 Liquids with selenium > 100 mg/l
Common Name: Waste Selenite Cystine Broth
Case Number: Not reported

Record ID: DEH2002-HUPFP-138979
Permit Status: Permit Renewed
Active Permit: Y
Child Record Id: DEH2020-HWAST-0244346
Trade Secret: N
Hazardous Material Type: Not reported
Last Updated: 2020-09-24T00:37:06.000
Chemical Name: WASTE 791 Waste Sulfuric Acid
Common Name: Waste Sulfuric Acid
Case Number: Not reported

Record ID: DEH2002-HUPFP-138979
Permit Status: Permit Renewed
Active Permit: Y
Child Record Id: DEH2020-HWAST-0244347
Trade Secret: N
Hazardous Material Type: Not reported
Last Updated: 2020-09-24T00:37:06.000
Chemical Name: WASTE 791 Waste Sulfuric Acid and Water
Common Name: Waste Sulfuric Acid and Water
Case Number: Not reported

Record ID: DEH2002-HUPFP-138979
Permit Status: Permit Renewed
Active Permit: Y
Child Record Id: DEH2016-HCHEM-0093969
Trade Secret: N
Hazardous Material Type: Pure
Last Updated: 2016-12-28T01:38:26.000
Chemical Name: Propanoic acid, 2-hydroxy-
Common Name: LACTIC ACID
Case Number: 50-21-5

Record ID: DEH2002-HUPFP-138979
Permit Status: Permit Renewed

Map ID
Direction
Distance
Elevation

MAP FINDINGS

Site

Database(s)

EDR ID Number
EPA ID Number

KELCO (Continued)

S105113177

Active Permit: Y
Child Record Id: DEH2016-HCHEM-0093970
Trade Secret: N
Hazardous Material Type: Pure
Last Updated: 2016-12-28T01:38:26.000
Chemical Name: PROPANE
Common Name: Liquefied Petroleum Gas (LPG)
Case Number: 74-98-6

Record ID: DEH2002-HUPFP-138979
Permit Status: Permit Renewed
Active Permit: Y
Child Record Id: DEH2016-HCHEM-0093971
Trade Secret: N
Hazardous Material Type: Mixture
Last Updated: 2016-12-28T01:38:26.000
Chemical Name: LITHIUM BROMIDE 18 SOLUTION 52%
Common Name: LITHIUM BROMIDE 18 SOLUTION 52%
Case Number: Not reported

Record ID: DEH2002-HUPFP-138979
Permit Status: Permit Renewed
Active Permit: Y
Child Record Id: DEH2016-HCHEM-0093972
Trade Secret: N
Hazardous Material Type: Pure
Last Updated: 2016-12-28T01:38:26.000
Chemical Name: Magnesium Sulfate Heptahydrate
Common Name: Magnesium Sulfate Heptahydrate
Case Number: 10034-99-8

Record ID: DEH2002-HUPFP-138979
Permit Status: Permit Renewed
Active Permit: Y
Child Record Id: DEH2016-HCHEM-0093974
Trade Secret: N
Hazardous Material Type: Pure
Last Updated: 2016-12-28T01:38:26.000
Chemical Name: Phosphoric acid, sodium salt (1:1)
Common Name: Monosodium phosphate
Case Number: 7558-80-7

Record ID: DEH2002-HUPFP-138979
Permit Status: Permit Renewed
Active Permit: Y
Child Record Id: DEH2016-HCHEM-0093975
Trade Secret: N
Hazardous Material Type: Mixture
Last Updated: 2016-12-28T01:38:26.000
Chemical Name: Nalco 1742
Common Name: Nalco 1742
Case Number: Not reported

Record ID: DEH2002-HUPFP-138979
Permit Status: Permit Renewed
Active Permit: Y
Child Record Id: DEH2016-HCHEM-0093976

Map ID
Direction
Distance
Elevation

MAP FINDINGS

Site

Database(s)

EDR ID Number
EPA ID Number

KELCO (Continued)

S105113177

Trade Secret: N
Hazardous Material Type: Mixture
Last Updated: 2016-12-28T01:38:26.000
Chemical Name: Nalco 2895 Plus
Common Name: Nalco 2895 Plus
Case Number: Not reported

Record ID: DEH2002-HUPFP-138979
Permit Status: Permit Renewed
Active Permit: Y
Child Record Id: DEH2016-HCHEM-0093977
Trade Secret: N
Hazardous Material Type: Mixture
Last Updated: 2016-12-28T01:38:26.000
Chemical Name: Nalco 3D Trasar 3DT288
Common Name: Nalco 3D Trasar 3DT288
Case Number: Not reported

Record ID: DEH2002-HUPFP-138979
Permit Status: Permit Renewed
Active Permit: Y
Child Record Id: DEH2016-HCHEM-0093978
Trade Secret: N
Hazardous Material Type: Mixture
Last Updated: 2016-12-28T01:38:26.000
Chemical Name: Nalco ControlBrom+e-< CB70
Common Name: Nalco ControlBrom+e-< CB70
Case Number: Not reported

Record ID: DEH2002-HUPFP-138979
Permit Status: Permit Renewed
Active Permit: Y
Child Record Id: DEH2016-HCHEM-0093979
Trade Secret: N
Hazardous Material Type: Mixture
Last Updated: 2016-12-28T01:38:26.000
Chemical Name: Nalco Stabrex+e-< ST70
Common Name: Nalco Stabrex+e-< ST70
Case Number: Not reported

Record ID: DEH2002-HUPFP-138979
Permit Status: Permit Renewed
Active Permit: Y
Child Record Id: DEH2016-HCHEM-0093980
Trade Secret: N
Hazardous Material Type: Mixture
Last Updated: 2016-12-28T01:38:26.000
Chemical Name: Nalco Tri-ACT 1820
Common Name: Nalco Tri-ACT 1820
Case Number: Not reported

Record ID: DEH2002-HUPFP-138979
Permit Status: Permit Renewed
Active Permit: Y
Child Record Id: DEH2016-HCHEM-0093981
Trade Secret: N
Hazardous Material Type: Pure

Map ID
Direction
Distance
Elevation

MAP FINDINGS

Site

Database(s)

EDR ID Number
EPA ID Number

KELCO (Continued)

S105113177

Last Updated: 2016-12-28T01:38:26.000
Chemical Name: Natural Gas
Common Name: Natural Gas
Case Number: 8006-14-2

Record ID: DEH2002-HUPFP-138979
Permit Status: Permit Renewed
Active Permit: Y
Child Record Id: DEH2016-HCHEM-0093982
Trade Secret: N
Hazardous Material Type: Pure
Last Updated: 2016-12-28T01:38:26.000
Chemical Name: NITROGEN GAS
Common Name: NITROGEN GAS
Case Number: 7727-37-9

Record ID: DEH2002-HUPFP-138979
Permit Status: Permit Renewed
Active Permit: Y
Child Record Id: DEH2016-HCHEM-0093983
Trade Secret: N
Hazardous Material Type: Pure
Last Updated: 2016-12-28T01:38:26.000
Chemical Name: NITROGEN LIQUID
Common Name: NITROGEN LIQUID
Case Number: 7727-37-9

Record ID: DEH2002-HUPFP-138979
Permit Status: Permit Renewed
Active Permit: Y
Child Record Id: DEH2016-HCHEM-0093984
Trade Secret: N
Hazardous Material Type: Mixture
Last Updated: 2016-12-28T01:38:26.000
Chemical Name: Oil In Oil-filled Electrical Equipment
Common Name: Oil In Oil-filled Electrical Equipment
Case Number: Not reported

Record ID: DEH2002-HUPFP-138979
Permit Status: Permit Renewed
Active Permit: Y
Child Record Id: DEH2016-HCHEM-0093985
Trade Secret: N
Hazardous Material Type: Pure
Last Updated: 2016-12-28T01:38:26.000
Chemical Name: Oxygen Gas
Common Name: Oxygen Gas
Case Number: 7782-44-7

Record ID: DEH2002-HUPFP-138979
Permit Status: Permit Renewed
Active Permit: Y
Child Record Id: DEH2016-HCHEM-0093986
Trade Secret: N
Hazardous Material Type: Pure
Last Updated: 2016-12-28T01:38:26.000
Chemical Name: OXYGEN LIQUID

Map ID
Direction
Distance
Elevation

MAP FINDINGS

Site

Database(s)

EDR ID Number
EPA ID Number

KELCO (Continued)

S105113177

Common Name: OXYGEN LIQUID
Case Number: 7782-44-7

Record ID: DEH2002-HUPFP-138979
Permit Status: Permit Renewed
Active Permit: Y
Child Record Id: DEH2016-HCHEM-0093987
Trade Secret: N
Hazardous Material Type: Mixture
Last Updated: 2016-12-28T01:38:26.000
Chemical Name: Penetone 19
Common Name: Penetone 19
Case Number: Not reported

Record ID: DEH2002-HUPFP-138979
Permit Status: Permit Renewed
Active Permit: Y
Child Record Id: DEH2016-HCHEM-0093988
Trade Secret: N
Hazardous Material Type: Pure
Last Updated: 2016-12-28T01:38:26.000
Chemical Name: PERLITE
Common Name: PERLITE
Case Number: 93763-70-3

Record ID: DEH2002-HUPFP-138979
Permit Status: Permit Renewed
Active Permit: Y
Child Record Id: DEH2016-HCHEM-0093989
Trade Secret: N
Hazardous Material Type: Mixture
Last Updated: 2016-12-28T01:38:26.000
Chemical Name: PHOSPHORIC ACID 5%
Common Name: PHOSPHORIC ACID 5%
Case Number: Not reported

Record ID: DEH2002-HUPFP-138979
Permit Status: Permit Renewed
Active Permit: Y
Child Record Id: DEH2016-HCHEM-0093990
Trade Secret: N
Hazardous Material Type: Mixture
Last Updated: 2016-12-28T01:38:26.000
Chemical Name: PHOSPHORIC ACID 85%
Common Name: PHOSPHORIC ACID 85%
Case Number: Not reported

Record ID: DEH2002-HUPFP-138979
Permit Status: Permit Renewed
Active Permit: Y
Child Record Id: DEH2016-HCHEM-0093991
Trade Secret: N
Hazardous Material Type: Pure
Last Updated: 2016-12-28T01:38:26.000
Chemical Name: Polyoxyethylene Sorbitan Monolaurate Solution
Common Name: POLYSORBATE 80
Case Number: 9005-65-6

Map ID
Direction
Distance
Elevation

MAP FINDINGS

Site

Database(s)

EDR ID Number
EPA ID Number

KELCO (Continued)

S105113177

Record ID: DEH2002-HUPFP-138979
Permit Status: Permit Renewed
Active Permit: Y
Child Record Id: DEH2016-HCHEM-0093992
Trade Secret: N
Hazardous Material Type: Pure
Last Updated: 2016-12-28T01:38:26.000
Chemical Name: Acetic acid, potassium salt (1:1)
Common Name: Potassium Acetate
Case Number: 127-08-2

Record ID: DEH2002-HUPFP-138979
Permit Status: Permit Renewed
Active Permit: Y
Child Record Id: DEH2016-HCHEM-0093993
Trade Secret: N
Hazardous Material Type: Mixture
Last Updated: 2016-12-28T01:38:26.000
Chemical Name: Potassium Hydroxide Liquid 45%
Common Name: Potassium Hydroxide Liquid
Case Number: Not reported

Record ID: DEH2002-HUPFP-138979
Permit Status: Permit Renewed
Active Permit: Y
Child Record Id: DEH2016-HCHEM-0093994
Trade Secret: N
Hazardous Material Type: Mixture
Last Updated: 2016-12-28T01:38:26.000
Chemical Name: Substillsin
Common Name: PROTEX 6L, FOOD 580,000 DU/G
Case Number: Not reported

Record ID: DEH2002-HUPFP-138979
Permit Status: Permit Renewed
Active Permit: Y
Child Record Id: DEH2016-HCHEM-0093995
Trade Secret: N
Hazardous Material Type: Mixture
Last Updated: 2016-12-28T01:38:26.000
Chemical Name: Quorum Clear V
Common Name: Quorum Clear V
Case Number: Not reported

Record ID: DEH2002-HUPFP-138979
Permit Status: Permit Renewed
Active Permit: Y
Child Record Id: DEH2016-HCHEM-0093996
Trade Secret: N
Hazardous Material Type: Mixture
Last Updated: 2016-12-28T01:38:26.000
Chemical Name: SANI-STEP
Common Name: SANI-STEP
Case Number: Not reported

Record ID: DEH2002-HUPFP-138979
Permit Status: Permit Renewed

Map ID
Direction
Distance
Elevation

MAP FINDINGS

Site

Database(s)

EDR ID Number
EPA ID Number

KELCO (Continued)

S105113177

Active Permit: Y
Child Record Id: DEH2016-HCHEM-0093997
Trade Secret: N
Hazardous Material Type: Mixture
Last Updated: 2016-12-28T01:38:26.000
Chemical Name: Sodium Bisulfite 40%
Common Name: Sodium Bisulfite 40%
Case Number: Not reported

Record ID: DEH2002-HUPFP-138979
Permit Status: Permit Renewed
Active Permit: Y
Child Record Id: DEH2016-HCHEM-0093998
Trade Secret: N
Hazardous Material Type: Pure
Last Updated: 2016-12-28T01:38:26.000
Chemical Name: Carbonic acid sodium salt (1:2)
Common Name: Sodium carbonate
Case Number: 497-19-8

Record ID: DEH2002-HUPFP-138979
Permit Status: Permit Renewed
Active Permit: Y
Child Record Id: DEH2016-HCHEM-0093999
Trade Secret: N
Hazardous Material Type: Mixture
Last Updated: 2016-12-28T01:38:26.000
Chemical Name: Carbonic acid sodium salt (1:2) 7%
Common Name: Sodium carbonate solution 7%
Case Number: Not reported

Record ID: DEH2002-HUPFP-138979
Permit Status: Permit Renewed
Active Permit: Y
Child Record Id: DEH2016-HCHEM-0094000
Trade Secret: N
Hazardous Material Type: Pure
Last Updated: 2016-12-28T01:38:26.000
Chemical Name: SODIUM CHLORIDE
Common Name: SODIUM CHLORIDE
Case Number: 7647-14-5

Record ID: DEH2002-HUPFP-138979
Permit Status: Permit Renewed
Active Permit: Y
Child Record Id: DEH2016-HCHEM-0094001
Trade Secret: N
Hazardous Material Type: Pure
Last Updated: 2016-12-28T01:38:26.000
Chemical Name: Citric Acid, Trisodium Salt
Common Name: SODIUM CITRATE
Case Number: 6132-04-3

Record ID: DEH2002-HUPFP-138979
Permit Status: Permit Renewed
Active Permit: Y
Child Record Id: DEH2016-HCHEM-0094002

Map ID
Direction
Distance
Elevation

MAP FINDINGS

Site

Database(s)

EDR ID Number
EPA ID Number

KELCO (Continued)

S105113177

Trade Secret: N
Hazardous Material Type: Mixture
Last Updated: 2016-12-28T01:38:26.000
Chemical Name: SODIUM HYDROXIDE 50%
Common Name: SODIUM HYDROXIDE 50%
Case Number: Not reported

Record ID: DEH2002-HUPFP-138979
Permit Status: Permit Renewed
Active Permit: Y
Child Record Id: DEH2016-HCHEM-0094003
Trade Secret: N
Hazardous Material Type: Mixture
Last Updated: 2016-12-28T01:38:26.000
Chemical Name: SODIUM LAURYL SULFATE 28%
Common Name: SODIUM LAURYL SULFATE
Case Number: Not reported

Record ID: DEH2002-HUPFP-138979
Permit Status: Permit Renewed
Active Permit: Y
Child Record Id: DEH2016-HCHEM-0094004
Trade Secret: N
Hazardous Material Type: Pure
Last Updated: 2016-12-28T01:38:26.000
Chemical Name: SODIUM NITRATE
Common Name: SODIUM NITRATE
Case Number: 7631-99-4

Record ID: DEH2002-HUPFP-138979
Permit Status: Permit Renewed
Active Permit: Y
Child Record Id: DEH2016-HCHEM-0094005
Trade Secret: N
Hazardous Material Type: Pure
Last Updated: 2016-12-28T01:38:26.000
Chemical Name: Sulfurous acid, sodium salt (1:2)
Common Name: SODIUM SULFITE
Case Number: 7757-83-7

Record ID: DEH2002-HUPFP-138979
Permit Status: Permit Renewed
Active Permit: Y
Child Record Id: DEH2016-HCHEM-0094006
Trade Secret: N
Hazardous Material Type: Mixture
Last Updated: 2016-12-28T01:38:26.000
Chemical Name: SULFURIC ACID, 98%
Common Name: SULFURIC ACID, 98%
Case Number: Not reported

Record ID: DEH2002-HUPFP-138979
Permit Status: Permit Renewed
Active Permit: Y
Child Record Id: DEH2016-HCHEM-0094007
Trade Secret: N
Hazardous Material Type: Mixture

Map ID
Direction
Distance
Elevation

MAP FINDINGS

Site

Database(s)

EDR ID Number
EPA ID Number

KELCO (Continued)

S105113177

Last Updated: 2016-12-28T01:38:26.000
Chemical Name: Tri-Mix Gas
Common Name: Tri-Mix Gas
Case Number: Not reported

Record ID: DEH2002-HUPFP-138979
Permit Status: Permit Renewed
Active Permit: Y
Child Record Id: DEH2016-HCHEM-0094008
Trade Secret: N
Hazardous Material Type: Pure

Last Updated: 2016-12-28T01:38:26.000
Chemical Name: Trisodium Phosphate Anhydrous
Common Name: Trisodium Phosphate Anhydrous
Case Number: 7601-54-9

Record ID: DEH2002-HUPFP-138979
Permit Status: Permit Renewed
Active Permit: Y
Child Record Id: DEH2016-HCHEM-0094009
Trade Secret: N
Hazardous Material Type: Pure

Last Updated: 2016-12-28T01:38:26.000
Chemical Name: UREA
Common Name: UREA
Case Number: 57-13-6

Record ID: DEH2002-HUPFP-138979
Permit Status: Permit Renewed
Active Permit: Y
Child Record Id: DEH2016-HCHEM-0094010
Trade Secret: N
Hazardous Material Type: Mixture

Last Updated: 2016-12-28T01:38:26.000
Chemical Name: GLUTERALDEHYDE
Common Name: WAVECIDE
Case Number: Not reported

Record ID: DEH2002-HUPFP-138979
Permit Status: Permit Renewed
Active Permit: Y
Child Record Id: DEH2016-HWAST-0076349
Trade Secret: N
Hazardous Material Type: Not reported

Last Updated: 2016-12-28T01:38:41.000
Chemical Name: WASTE 352 Absorbents With Diesel
Common Name: Absorbents With Diesel
Case Number: Not reported

Record ID: DEH2002-HUPFP-138979
Permit Status: Permit Renewed
Active Permit: Y
Child Record Id: DEH2016-HWAST-0076350
Trade Secret: N
Hazardous Material Type: Not reported

Last Updated: 2016-12-28T01:38:41.000
Chemical Name: WASTE 343 UNSPEC ORGANIC LIQUID MIXTURE

Map ID
Direction
Distance
Elevation

MAP FINDINGS

Site

Database(s)

EDR ID Number
EPA ID Number

KELCO (Continued)

S105113177

| | |
|--------------------------|---|
| Common Name: | Biogum Fiber and IPA |
| Case Number: | Not reported |
| Record ID: | DEH2002-HUPFP-138979 |
| Permit Status: | Permit Renewed |
| Active Permit: | Y |
| Child Record Id: | DEH2016-HWAST-0076351 |
| Trade Secret: | N |
| Hazardous Material Type: | Not reported |
| Last Updated: | 2016-12-28T01:38:41.000 |
| Chemical Name: | WASTE 181 Cross Ties |
| Common Name: | Cross Ties |
| Case Number: | Not reported |
| Record ID: | DEH2002-HUPFP-138979 |
| Permit Status: | Permit Renewed |
| Active Permit: | Y |
| Child Record Id: | DEH2016-HWAST-0076352 |
| Trade Secret: | N |
| Hazardous Material Type: | Not reported |
| Last Updated: | 2016-12-28T01:38:41.000 |
| Chemical Name: | WASTE 331 Laboratory Surplus Chemicals Flammable D001 |
| Common Name: | Lab Pack |
| Case Number: | Not reported |
| Record ID: | DEH2002-HUPFP-138979 |
| Permit Status: | Permit Renewed |
| Active Permit: | Y |
| Child Record Id: | DEH2016-HWAST-0076353 |
| Trade Secret: | N |
| Hazardous Material Type: | Not reported |
| Last Updated: | 2016-12-28T01:38:41.000 |
| Chemical Name: | WASTE 141 Laboratory Surplus Chemicals |
| Common Name: | Lab Pack |
| Case Number: | Not reported |
| Record ID: | DEH2002-HUPFP-138979 |
| Permit Status: | Permit Renewed |
| Active Permit: | Y |
| Child Record Id: | DEH2016-HWAST-0076354 |
| Trade Secret: | N |
| Hazardous Material Type: | Not reported |
| Last Updated: | 2016-12-28T01:38:41.000 |
| Chemical Name: | WASTE 331 OFF-SPEC,AGED,SURPLUS ORGANICS |
| Common Name: | Miscellaneous Flammable Waste |
| Case Number: | Not reported |
| Record ID: | DEH2002-HUPFP-138979 |
| Permit Status: | Permit Renewed |
| Active Permit: | Y |
| Child Record Id: | DEH2016-HWAST-0076355 |
| Trade Secret: | N |
| Hazardous Material Type: | Not reported |
| Last Updated: | 2016-12-28T01:38:41.000 |
| Chemical Name: | WASTE 331 NON-EMPTY CONTNR(LESS THAN 30 GAL) |
| Common Name: | NON-EMPTY COMPRESSED GAS CYLINDERS |
| Case Number: | Not reported |

Map ID
Direction
Distance
Elevation

MAP FINDINGS

Site

Database(s)

EDR ID Number
EPA ID Number

KELCO (Continued)

S105113177

Record ID: DEH2002-HUPFP-138979
Permit Status: Permit Renewed
Active Permit: Y
Child Record Id: DEH2016-HWAST-0076356
Trade Secret: N
Hazardous Material Type: Not reported
Last Updated: 2016-12-28T01:38:41.000
Chemical Name: WASTE 223 UNSPEC OIL CONTAINING WASTE
Common Name: OILY SOLIDS
Case Number: Not reported

Record ID: DEH2002-HUPFP-138979
Permit Status: Permit Renewed
Active Permit: Y
Child Record Id: DEH2016-HWAST-0076357
Trade Secret: N
Hazardous Material Type: Not reported
Last Updated: 2016-12-28T01:38:41.000
Chemical Name: WASTE 223 Oily Water
Common Name: Oily Water
Case Number: Not reported

Record ID: DEH2002-HUPFP-138979
Permit Status: Permit Renewed
Active Permit: Y
Child Record Id: DEH2016-HWAST-0076358
Trade Secret: N
Hazardous Material Type: Not reported
Last Updated: 2016-12-28T01:38:41.000
Chemical Name: WASTE 181 Paint Chips With Lead
Common Name: Paint Chips With Lead
Case Number: Not reported

Record ID: DEH2002-HUPFP-138979
Permit Status: Permit Renewed
Active Permit: Y
Child Record Id: DEH2016-HWAST-0076359
Trade Secret: N
Hazardous Material Type: Not reported
Last Updated: 2016-12-28T01:38:41.000
Chemical Name: WASTE 261 POLYCHLORINATED BIPHENYLS
Common Name: PCB BALLAST
Case Number: Not reported

Record ID: DEH2002-HUPFP-138979
Permit Status: Permit Renewed
Active Permit: Y
Child Record Id: DEH2016-HWAST-0076360
Trade Secret: N
Hazardous Material Type: Not reported
Last Updated: 2016-12-28T01:38:41.000
Chemical Name: WASTE 181 Sand Blast Grit
Common Name: Sand Blast Grit
Case Number: Not reported

Record ID: DEH2002-HUPFP-138979
Permit Status: Permit Renewed

Map ID
Direction
Distance
Elevation

MAP FINDINGS

Site

Database(s)

EDR ID Number
EPA ID Number

KELCO (Continued)

S105113177

| | |
|--------------------------|------------------------------------|
| Active Permit: | Y |
| Child Record Id: | DEH2016-HWAST-0076361 |
| Trade Secret: | N |
| Hazardous Material Type: | Not reported |
| Last Updated: | 2016-12-28T01:38:41.000 |
| Chemical Name: | WASTE 221 WASTE OIL & MIXED OIL |
| Common Name: | Used Lubricating Oils |
| Case Number: | Not reported |
| Record ID: | DEH2002-HUPFP-138979 |
| Permit Status: | Permit Renewed |
| Active Permit: | Y |
| Child Record Id: | DEH2016-HWAST-0076362 |
| Trade Secret: | N |
| Hazardous Material Type: | Not reported |
| Last Updated: | 2016-12-28T01:38:41.000 |
| Chemical Name: | WASTE 902 INFECTIOUS WASTE, SHARPS |
| Common Name: | WASTE 902 INFECTIOUS WASTE, SHARPS |
| Case Number: | Not reported |
| Record ID: | DEH2002-HUPFP-138979 |
| Permit Status: | Permit Renewed |
| Active Permit: | Y |
| Child Record Id: | DEH2016-HWAST-0076363 |
| Trade Secret: | N |
| Hazardous Material Type: | Not reported |
| Last Updated: | 2016-12-28T01:38:41.000 |
| Chemical Name: | WASTE 791 LIQUIDS WITH PH <OR= 2 |
| Common Name: | Waste Acid Mixture |
| Case Number: | Not reported |
| Record ID: | DEH2002-HUPFP-138979 |
| Permit Status: | Permit Renewed |
| Active Permit: | Y |
| Child Record Id: | DEH2016-HWAST-0076364 |
| Trade Secret: | N |
| Hazardous Material Type: | Not reported |
| Last Updated: | 2016-12-28T01:38:41.000 |
| Chemical Name: | WASTE 331 Waste Aerosols |
| Common Name: | Waste Aerosols |
| Case Number: | Not reported |
| Record ID: | DEH2002-HUPFP-138979 |
| Permit Status: | Permit Renewed |
| Active Permit: | Y |
| Child Record Id: | DEH2016-HWAST-0076365 |
| Trade Secret: | N |
| Hazardous Material Type: | Not reported |
| Last Updated: | 2016-12-28T01:38:41.000 |
| Chemical Name: | WASTE 122 Waste CD-249 With Oil |
| Common Name: | Waste CD-249 With Oil |
| Case Number: | Not reported |
| Record ID: | DEH2002-HUPFP-138979 |
| Permit Status: | Permit Renewed |
| Active Permit: | Y |
| Child Record Id: | DEH2016-HWAST-0076366 |

Map ID
Direction
Distance
Elevation

MAP FINDINGS

Site

Database(s)

EDR ID Number
EPA ID Number

KELCO (Continued)

S105113177

Trade Secret: N
Hazardous Material Type: Not reported
Last Updated: 2016-12-28T01:38:41.000
Chemical Name: WASTE 343 Waste Diesel
Common Name: Waste Diesel
Case Number: Not reported

Record ID: DEH2002-HUPFP-138979
Permit Status: Permit Renewed
Active Permit: Y
Child Record Id: DEH2016-HWAST-0076367
Trade Secret: N
Hazardous Material Type: Not reported
Last Updated: 2016-12-28T01:38:41.000
Chemical Name: WASTE 342 Organic liquids with metals
Common Name: Waste Enamel Paint
Case Number: Not reported

Record ID: DEH2002-HUPFP-138979
Permit Status: Permit Renewed
Active Permit: Y
Child Record Id: DEH2016-HWAST-0076368
Trade Secret: N
Hazardous Material Type: Not reported
Last Updated: 2016-12-28T01:38:41.000
Chemical Name: WASTE 331 OFF-SPEC,AGED,SURPLUS ORGANICS
Common Name: Waste Epoxy Paint
Case Number: Not reported

Record ID: DEH2002-HUPFP-138979
Permit Status: Permit Renewed
Active Permit: Y
Child Record Id: DEH2016-HWAST-0076369
Trade Secret: N
Hazardous Material Type: Not reported
Last Updated: 2016-12-28T01:38:41.000
Chemical Name: WASTE 551 LABORATORY WASTE CHEMICALS
Common Name: Waste Ethanol Solution
Case Number: Not reported

Record ID: DEH2002-HUPFP-138979
Permit Status: Permit Renewed
Active Permit: Y
Child Record Id: DEH2016-HWAST-0076370
Trade Secret: N
Hazardous Material Type: Not reported
Last Updated: 2016-12-28T01:38:41.000
Chemical Name: WASTE 151 Waste Friable Asbestos
Common Name: Waste Friable Asbestos
Case Number: Not reported

Record ID: DEH2002-HUPFP-138979
Permit Status: Permit Renewed
Active Permit: Y
Child Record Id: DEH2016-HWAST-0076371
Trade Secret: N
Hazardous Material Type: Not reported

Map ID
Direction
Distance
Elevation

MAP FINDINGS

Site

Database(s)

EDR ID Number
EPA ID Number

KELCO (Continued)

S105113177

Last Updated: 2016-12-28T01:38:41.000
Chemical Name: WASTE 331 Waste Ink
Common Name: Waste Ink
Case Number: Not reported

Record ID: DEH2002-HUPFP-138979
Permit Status: Permit Renewed
Active Permit: Y
Child Record Id: DEH2016-HWAST-0076372
Trade Secret: N

Hazardous Material Type: Not reported
Last Updated: 2016-12-28T01:38:41.000
Chemical Name: WASTE 791 Waste Lactic Acid
Common Name: Waste Lactic Acid
Case Number: Not reported

Record ID: DEH2002-HUPFP-138979
Permit Status: Permit Renewed
Active Permit: Y
Child Record Id: DEH2016-HWAST-0076373
Trade Secret: N
Hazardous Material Type: Not reported
Last Updated: 2016-12-28T01:38:41.000
Chemical Name: WASTE 331 OFF-SPEC,AGED,SURPLUS ORGANICS'
Common Name: Waste Polyurethane Paint
Case Number: Not reported

Record ID: DEH2002-HUPFP-138979
Permit Status: Permit Renewed
Active Permit: Y
Child Record Id: DEH2016-HWAST-0076374
Trade Secret: N
Hazardous Material Type: Not reported
Last Updated: 2016-12-28T01:38:41.000
Chemical Name: WASTE 122 Waste Potassium Hydroxide Liquid
Common Name: Waste Potassium Hydroxide Liquid
Case Number: Not reported

Record ID: DEH2002-HUPFP-138979
Permit Status: Permit Renewed
Active Permit: Y
Child Record Id: DEH2016-HWAST-0076375
Trade Secret: N
Hazardous Material Type: Not reported
Last Updated: 2016-12-28T01:38:41.000
Chemical Name: WASTE 181 Waste Potassium Hydroxide Solids
Common Name: Waste Potassium Hydroxide Solids
Case Number: Not reported

Record ID: DEH2002-HUPFP-138979
Permit Status: Permit Renewed
Active Permit: Y
Child Record Id: DEH2016-HWAST-0076376
Trade Secret: N
Hazardous Material Type: Not reported
Last Updated: 2016-12-28T01:38:41.000
Chemical Name: WASTE 727 Liquids with selenium > 100 mg/l

Map ID
Direction
Distance
Elevation

MAP FINDINGS

Site

Database(s)

EDR ID Number
EPA ID Number

KELCO (Continued)

S105113177

Common Name: Waste Selenite Cystine Broth
Case Number: Not reported

Record ID: DEH2002-HUPFP-138979
Permit Status: Permit Renewed
Active Permit: Y
Child Record Id: DEH2016-HWAST-0076377
Trade Secret: N
Hazardous Material Type: Not reported
Last Updated: 2016-12-28T01:38:41.000
Chemical Name: WASTE 791 Waste Sulfuric Acid
Common Name: Waste Sulfuric Acid
Case Number: Not reported

Record ID: DEH2002-HUPFP-138979
Permit Status: Permit Renewed
Active Permit: Y
Child Record Id: DEH2016-HWAST-0076378
Trade Secret: N
Hazardous Material Type: Not reported
Last Updated: 2016-12-28T01:38:41.000
Chemical Name: WASTE 791 Waste Sulfuric Acid and Solids
Common Name: Waste Sulfuric Acid and Solids
Case Number: Not reported

Record ID: DEH2002-HUPFP-138979
Permit Status: Permit Renewed
Active Permit: Y
Child Record Id: DEH2016-HWAST-0076379
Trade Secret: N
Hazardous Material Type: Not reported
Last Updated: 2016-12-28T01:38:41.000
Chemical Name: WASTE 791 Waste Sulfuric Acid and Water
Common Name: Waste Sulfuric Acid and Water
Case Number: Not reported

Record ID: DEH2002-HUPFP-138979
Permit Status: Permit Renewed
Active Permit: Y
Child Record Id: DEH2020-HCHEM-0261922
Trade Secret: N
Hazardous Material Type: Pure
Last Updated: 2020-08-19T02:34:14.000
Chemical Name: Helium Gas
Common Name: Helium Gas
Case Number: 7440-59-7

Record ID: DEH2002-HUPFP-138979
Permit Status: Permit Renewed
Active Permit: Y
Child Record Id: DEH2020-HCHEM-0261893
Trade Secret: N
Hazardous Material Type: Mixture
Last Updated: 2020-08-19T02:34:14.000
Chemical Name: 3D TRASAR+e-< 3DT222
Common Name: 3D TRASAR+e-< 3DT222
Case Number: Not reported

Map ID
Direction
Distance
Elevation

MAP FINDINGS

Site

Database(s)

EDR ID Number
EPA ID Number

KELCO (Continued)

S105113177

Record ID: DEH2002-HUPFP-138979
Permit Status: Permit Renewed
Active Permit: Y
Child Record Id: DEH2020-HCHEM-0261894
Trade Secret: N
Hazardous Material Type: Pure
Last Updated: 2020-08-19T02:34:14.000
Chemical Name: Acetylene
Common Name: Acetylene
Case Number: 74-86-2

Record ID: DEH2002-HUPFP-138979
Permit Status: Permit Renewed
Active Permit: Y
Child Record Id: DEH2020-HCHEM-0261895
Trade Secret: N
Hazardous Material Type: Mixture
Last Updated: 2020-08-19T02:34:14.000
Chemical Name: Air, Compressed
Common Name: Air, Compressed
Case Number: Not reported

Record ID: DEH2002-HUPFP-138979
Permit Status: Permit Renewed
Active Permit: Y
Child Record Id: DEH2020-HCHEM-0261896
Trade Secret: N
Hazardous Material Type: Pure
Last Updated: 2020-08-19T02:34:14.000
Chemical Name: Nitric acid ammonium salt (1:1)
Common Name: AMMONIUM NITRATE
Case Number: 6484-52-2

Record ID: DEH2002-HUPFP-138979
Permit Status: Permit Renewed
Active Permit: Y
Child Record Id: DEH2020-HCHEM-0261897
Trade Secret: N
Hazardous Material Type: Pure
Last Updated: 2020-08-19T02:34:14.000
Chemical Name: Sulfuric acid ammonium salt (1:2)
Common Name: AMMONIUM SULFATE
Case Number: 7783-20-2

Record ID: DEH2002-HUPFP-138979
Permit Status: Permit Renewed
Active Permit: Y
Child Record Id: DEH2020-HCHEM-0261898
Trade Secret: N
Hazardous Material Type: Mixture
Last Updated: 2020-08-19T02:34:14.000
Chemical Name: DREWPLUS Foam Control Agent
Common Name: ANTIFOAM
Case Number: Not reported

Record ID: DEH2002-HUPFP-138979
Permit Status: Permit Renewed

Map ID
Direction
Distance
Elevation

MAP FINDINGS

Site

Database(s)

EDR ID Number
EPA ID Number

KELCO (Continued)

S105113177

Active Permit: Y
Child Record Id: DEH2020-HCHEM-0261899
Trade Secret: N
Hazardous Material Type: Pure
Last Updated: 2020-08-19T02:34:14.000
Chemical Name: Argon Compressed
Common Name: Argon Compressed
Case Number: 7440-37-1

Record ID: DEH2002-HUPFP-138979
Permit Status: Permit Renewed
Active Permit: Y
Child Record Id: DEH2020-HCHEM-0261900
Trade Secret: N
Hazardous Material Type: Pure
Last Updated: 2020-08-19T02:34:14.000
Chemical Name: Argon, Liquid
Common Name: Argon, Liquid
Case Number: 7440-37-1

Record ID: DEH2002-HUPFP-138979
Permit Status: Permit Renewed
Active Permit: Y
Child Record Id: DEH2020-HCHEM-0261901
Trade Secret: N
Hazardous Material Type: Pure
Last Updated: 2020-08-19T02:34:14.000
Chemical Name: Biogums
Common Name: Biogums In Form Of Combustible Dust
Case Number: Not reported

Record ID: DEH2002-HUPFP-138979
Permit Status: Permit Renewed
Active Permit: Y
Child Record Id: DEH2020-HCHEM-0261902
Trade Secret: N
Hazardous Material Type: Mixture
Last Updated: 2020-08-19T02:34:14.000
Chemical Name: SODIUM HYPOCHLORITE 12%
Common Name: SODIUM HYPOCHLORITE 12% (BLEACH)
Case Number: Not reported

Record ID: DEH2002-HUPFP-138979
Permit Status: Permit Renewed
Active Permit: Y
Child Record Id: DEH2020-HCHEM-0261903
Trade Secret: N
Hazardous Material Type: Pure
Last Updated: 2020-08-19T02:34:14.000
Chemical Name: Bromotrifluoromethane (Halon 1301)
Common Name: Bromotrifluoromethane (Halon 1301)
Case Number: 75-63-8

Record ID: DEH2002-HUPFP-138979
Permit Status: Permit Renewed
Active Permit: Y
Child Record Id: DEH2020-HCHEM-0261904

Map ID
Direction
Distance
Elevation

MAP FINDINGS

Site

Database(s)

EDR ID Number
EPA ID Number

KELCO (Continued)

S105113177

Trade Secret: N
Hazardous Material Type: Pure
Last Updated: 2020-08-19T02:34:14.000
Chemical Name: CALCIUM CHLORIDE (ANYDROUS)
Common Name: CALCIUM CHLORIDE (ANHYDROUS)
Case Number: 10043-52-4

Record ID: DEH2002-HUPFP-138979
Permit Status: Permit Renewed
Active Permit: Y
Child Record Id: DEH2020-HCHEM-0261905
Trade Secret: N
Hazardous Material Type: Mixture
Last Updated: 2020-08-19T02:34:14.000
Chemical Name: CALCIUM HYDROXIDE 35%
Common Name: CALCIUM HYDROXIDE 35%
Case Number: Not reported

Record ID: DEH2002-HUPFP-138979
Permit Status: Permit Renewed
Active Permit: Y
Child Record Id: DEH2020-HCHEM-0261906
Trade Secret: N
Hazardous Material Type: Mixture
Last Updated: 2020-08-19T02:34:14.000
Chemical Name: Calibration Gas 0.1% Methane, Balance Nitrogen
Common Name: Calibration Gas 0.1% Methane, Balance Nitrogen
Case Number: Not reported

Record ID: DEH2002-HUPFP-138979
Permit Status: Permit Renewed
Active Permit: Y
Child Record Id: DEH2020-HCHEM-0261907
Trade Secret: N
Hazardous Material Type: Mixture
Last Updated: 2020-08-19T02:34:14.000
Chemical Name: Calibration Gas 2.0% Argon, 8% CO2, 19% O2, Balance Nitrogen
Common Name: Calibration Gas 2.0% Argon, 8% CO2, 19% O2, Balance Nitrogen
Case Number: Not reported

Record ID: DEH2002-HUPFP-138979
Permit Status: Permit Renewed
Active Permit: Y
Child Record Id: DEH2020-HCHEM-0261908
Trade Secret: N
Hazardous Material Type: Mixture
Last Updated: 2020-08-19T02:34:14.000
Chemical Name: Calibration Gas 2.0% CO2, 19% O2, Balance Nitrogen
Common Name: Calibration Gas 2.0% CO2, 19% O2, Balance Nitrogen
Case Number: Not reported

Record ID: DEH2002-HUPFP-138979
Permit Status: Permit Renewed
Active Permit: Y
Child Record Id: DEH2020-HCHEM-0261909
Trade Secret: N
Hazardous Material Type: Mixture

Map ID
Direction
Distance
Elevation

MAP FINDINGS

Site

Database(s)

EDR ID Number
EPA ID Number

KELCO (Continued)

S105113177

Last Updated: 2020-08-19T02:34:14.000
Chemical Name: Calibration Gas 4250 ppm CO, Nitrogen Balance
Common Name: Calibration Gas 4250 ppm CO, Nitrogen Balance
Case Number: Not reported

Record ID: DEH2002-HUPFP-138979
Permit Status: Permit Renewed
Active Permit: Y
Child Record Id: DEH2020-HCHEM-0261910
Trade Secret: N

Hazardous Material Type: Mixture
Last Updated: 2020-08-19T02:34:14.000
Chemical Name: Calibration Gas 90 ppmv Isopropanol, 23% O2, Balance Nitrogen
Common Name: Calibration Gas 90 ppmv Isopropanol, 23% O2, Balance Nitrogen
Case Number: Not reported

Record ID: DEH2002-HUPFP-138979
Permit Status: Permit Renewed
Active Permit: Y
Child Record Id: DEH2020-HCHEM-0261911
Trade Secret: N

Hazardous Material Type: Mixture
Last Updated: 2020-08-19T02:34:14.000
Chemical Name: Calibration Gas CO 10 ppm, O2 5 %, N2
Common Name: Calibration Gas CO 10 ppm, O2 5 %, N2
Case Number: Not reported

Record ID: DEH2002-HUPFP-138979
Permit Status: Permit Renewed
Active Permit: Y
Child Record Id: DEH2020-HCHEM-0261912
Trade Secret: N

Hazardous Material Type: Mixture
Last Updated: 2020-08-19T02:34:14.000
Chemical Name: Calibration Gas CO 30 ppm, O2 15 %, N2
Common Name: Calibration Gas CO 27 ppm, O2 10 %, N2
Case Number: Not reported

Record ID: DEH2002-HUPFP-138979
Permit Status: Permit Renewed
Active Permit: Y
Child Record Id: DEH2020-HCHEM-0261913
Trade Secret: N

Hazardous Material Type: Mixture
Last Updated: 2020-08-19T02:34:14.000
Chemical Name: Calibration Gas CO 30 ppm, O2 15 %, N2
Common Name: Calibration Gas CO 30 ppm, O2 15 %, N2
Case Number: Not reported

Record ID: DEH2002-HUPFP-138979
Permit Status: Permit Renewed
Active Permit: Y
Child Record Id: DEH2020-HCHEM-0261914
Trade Secret: N

Hazardous Material Type: Mixture
Last Updated: 2020-08-19T02:34:14.000
Chemical Name: Calibration Gas NO 15 ppm, N2

Map ID
Direction
Distance
Elevation

MAP FINDINGS

Site

Database(s)

EDR ID Number
EPA ID Number

KELCO (Continued)

S105113177

| | |
|--------------------------|---|
| Common Name: | Calibration Gas NO 15 ppm, N2 |
| Case Number: | Not reported |
| Record ID: | DEH2002-HUPFP-138979 |
| Permit Status: | Permit Renewed |
| Active Permit: | Y |
| Child Record Id: | DEH2020-HCHEM-0261915 |
| Trade Secret: | N |
| Hazardous Material Type: | Mixture |
| Last Updated: | 2020-08-19T02:34:14.000 |
| Chemical Name: | Calibration Gas NO 27 ppm, N2 |
| Common Name: | Calibration Gas NO 27 ppm, N2 |
| Case Number: | Not reported |
| Record ID: | DEH2002-HUPFP-138979 |
| Permit Status: | Permit Renewed |
| Active Permit: | Y |
| Child Record Id: | DEH2020-HCHEM-0261916 |
| Trade Secret: | N |
| Hazardous Material Type: | Mixture |
| Last Updated: | 2020-08-19T02:34:14.000 |
| Chemical Name: | Calibration Gas NO2 10 ppm, N2 |
| Common Name: | Calibration Gas NO2 10 ppm, N2 |
| Case Number: | Not reported |
| Record ID: | DEH2002-HUPFP-138979 |
| Permit Status: | Permit Renewed |
| Active Permit: | Y |
| Child Record Id: | DEH2020-HCHEM-0261917 |
| Trade Secret: | N |
| Hazardous Material Type: | Pure |
| Last Updated: | 2020-08-19T02:34:14.000 |
| Chemical Name: | 2-hydroxy-1,2,3-propanetricarboxylic Acid |
| Common Name: | CITRIC ACID |
| Case Number: | 77-92-9 |
| Record ID: | DEH2002-HUPFP-138979 |
| Permit Status: | Permit Renewed |
| Active Permit: | Y |
| Child Record Id: | DEH2020-HCHEM-0261918 |
| Trade Secret: | N |
| Hazardous Material Type: | Pure |
| Last Updated: | 2020-08-19T02:34:14.000 |
| Chemical Name: | Sodium Monohydrogen Phosphate (2:1:1) |
| Common Name: | DISODIUM PHOSPHATE |
| Case Number: | 7558-79-4 |
| Record ID: | DEH2002-HUPFP-138979 |
| Permit Status: | Permit Renewed |
| Active Permit: | Y |
| Child Record Id: | DEH2020-HCHEM-0261919 |
| Trade Secret: | N |
| Hazardous Material Type: | Mixture |
| Last Updated: | 2020-08-19T02:34:14.000 |
| Chemical Name: | Sulfuric Acid 40% |
| Common Name: | Electrolyte In Forklift Batteries |
| Case Number: | Not reported |

Map ID
Direction
Distance
Elevation

MAP FINDINGS

Site

Database(s)

EDR ID Number
EPA ID Number

KELCO (Continued)

S105113177

Record ID: DEH2002-HUPFP-138979
Permit Status: Permit Renewed
Active Permit: Y
Child Record Id: DEH2020-HCHEM-0261920
Trade Secret: N
Hazardous Material Type: Pure
Last Updated: 2020-08-19T02:34:14.000
Chemical Name: ETHANOL
Common Name: Ethyl Alcohol
Case Number: 64-17-5

Record ID: DEH2002-HUPFP-138979
Permit Status: Permit Renewed
Active Permit: Y
Child Record Id: DEH2020-HCHEM-0261921
Trade Secret: N
Hazardous Material Type: Pure
Last Updated: 2020-08-19T02:34:14.000
Chemical Name: Iron(II) sulfate
Common Name: Ferrous Sulfate
Case Number: 7720-78-7

Record ID: DEH2002-HUPFP-138979
Permit Status: Permit Renewed
Active Permit: Y
Child Record Id: DEH2020-HCHEM-0261923
Trade Secret: N
Hazardous Material Type: Mixture
Last Updated: 2020-08-19T02:34:14.000
Chemical Name: Hydrogen Nitrogen Gas Mixture
Common Name: Hydrogen Nitrogen Gas Mixture
Case Number: Not reported

Record ID: DEH2002-HUPFP-138979
Permit Status: Permit Renewed
Active Permit: Y
Child Record Id: DEH2020-HCHEM-0261924
Trade Secret: N
Hazardous Material Type: Pure
Last Updated: 2020-08-19T02:34:14.000
Chemical Name: ISOPROPANOL
Common Name: ISOPROPANOL
Case Number: 67-63-0

Record ID: DEH2002-HUPFP-138979
Permit Status: Permit Renewed
Active Permit: Y
Child Record Id: DEH2020-HCHEM-0261925
Trade Secret: N
Hazardous Material Type: Mixture
Last Updated: 2020-08-19T02:34:14.000
Chemical Name: ISOPROPANOL 50-85%
Common Name: ISOPROPANOL 50-85%
Case Number: Not reported

Record ID: DEH2002-HUPFP-138979
Permit Status: Permit Renewed

Map ID
Direction
Distance
Elevation

MAP FINDINGS

Site

Database(s)

EDR ID Number
EPA ID Number

KELCO (Continued)

S105113177

Active Permit: Y
Child Record Id: DEH2020-HCHEM-0261926
Trade Secret: N
Hazardous Material Type: Pure
Last Updated: 2020-08-19T02:34:14.000
Chemical Name: Propanoic acid, 2-hydroxy-
Common Name: LACTIC ACID
Case Number: 50-21-5

Record ID: DEH2002-HUPFP-138979
Permit Status: Permit Renewed
Active Permit: Y
Child Record Id: DEH2020-HCHEM-0261927
Trade Secret: N
Hazardous Material Type: Pure
Last Updated: 2020-08-19T02:34:14.000
Chemical Name: PROPANE
Common Name: Liquefied Petroleum Gas (LPG)
Case Number: 74-98-6

Record ID: DEH2002-HUPFP-138979
Permit Status: Permit Renewed
Active Permit: Y
Child Record Id: DEH2020-HCHEM-0261928
Trade Secret: N
Hazardous Material Type: Mixture
Last Updated: 2020-08-19T02:34:14.000
Chemical Name: LITHIUM BROMIDE 18 SOLUTION 52%
Common Name: LITHIUM BROMIDE 18 SOLUTION 52%
Case Number: Not reported

Record ID: DEH2002-HUPFP-138979
Permit Status: Permit Renewed
Active Permit: Y
Child Record Id: DEH2020-HCHEM-0261929
Trade Secret: N
Hazardous Material Type: Pure
Last Updated: 2020-08-19T02:34:14.000
Chemical Name: Magnesium Sulfate Heptahydrate
Common Name: Magnesium Sulfate Heptahydrate
Case Number: 10034-99-8

Record ID: DEH2002-HUPFP-138979
Permit Status: Permit Renewed
Active Permit: Y
Child Record Id: DEH2020-HCHEM-0261930
Trade Secret: N
Hazardous Material Type: Mixture
Last Updated: 2020-08-19T02:34:14.000
Chemical Name: Mig-Mix Gas
Common Name: Mig-Mix Gas
Case Number: Not reported

Record ID: DEH2002-HUPFP-138979
Permit Status: Permit Renewed
Active Permit: Y
Child Record Id: DEH2020-HCHEM-0261931

Map ID
Direction
Distance
Elevation

MAP FINDINGS

Site

Database(s)

EDR ID Number
EPA ID Number

KELCO (Continued)

S105113177

Trade Secret: N
Hazardous Material Type: Pure
Last Updated: 2020-08-19T02:34:14.000
Chemical Name: Phosphoric acid, sodium salt (1:1)
Common Name: Monosodium Phosphate
Case Number: 7558-80-7

Record ID: DEH2002-HUPFP-138979
Permit Status: Permit Renewed
Active Permit: Y
Child Record Id: DEH2020-HCHEM-0261932
Trade Secret: N
Hazardous Material Type: Mixture
Last Updated: 2020-08-19T02:34:14.000
Chemical Name: Nalco 3D Trasar 3DT128
Common Name: Nalco 3D Trasar 3DT128
Case Number: Not reported

Record ID: DEH2002-HUPFP-138979
Permit Status: Permit Renewed
Active Permit: Y
Child Record Id: DEH2020-HCHEM-0261933
Trade Secret: N
Hazardous Material Type: Mixture
Last Updated: 2020-08-19T02:34:14.000
Chemical Name: Nalco ControlBrom+e-< CB70
Common Name: Nalco ControlBrom+e-< CB70
Case Number: Not reported

Record ID: DEH2002-HUPFP-138979
Permit Status: Permit Renewed
Active Permit: Y
Child Record Id: DEH2020-HCHEM-0261934
Trade Secret: N
Hazardous Material Type: Mixture
Last Updated: 2020-08-19T02:34:14.000
Chemical Name: Nalco Stabrex+e-< ST70
Common Name: Nalco Stabrex+e-< ST70
Case Number: Not reported

Record ID: DEH2002-HUPFP-138979
Permit Status: Permit Renewed
Active Permit: Y
Child Record Id: DEH2020-HCHEM-0261935
Trade Secret: N
Hazardous Material Type: Mixture
Last Updated: 2020-08-19T02:34:14.000
Chemical Name: Nalco Tri-ACT 1820
Common Name: Nalco Tri-ACT 1820
Case Number: Not reported

Record ID: DEH2002-HUPFP-138979
Permit Status: Permit Renewed
Active Permit: Y
Child Record Id: DEH2020-HCHEM-0261936
Trade Secret: N
Hazardous Material Type: Pure

Map ID
Direction
Distance
Elevation

MAP FINDINGS

Site

Database(s)

EDR ID Number
EPA ID Number

KELCO (Continued)

S105113177

Last Updated: 2020-08-19T02:34:14.000
Chemical Name: Natural Gas
Common Name: Natural Gas
Case Number: 8006-14-2

Record ID: DEH2002-HUPFP-138979
Permit Status: Permit Renewed
Active Permit: Y
Child Record Id: DEH2020-HCHEM-0261937
Trade Secret: N
Hazardous Material Type: Pure
Last Updated: 2020-08-19T02:34:14.000
Chemical Name: NITROGEN GAS
Common Name: NITROGEN GAS
Case Number: 7727-37-9

Record ID: DEH2002-HUPFP-138979
Permit Status: Permit Renewed
Active Permit: Y
Child Record Id: DEH2020-HCHEM-0261938
Trade Secret: N
Hazardous Material Type: Pure
Last Updated: 2020-08-19T02:34:14.000
Chemical Name: NITROGEN LIQUID
Common Name: NITROGEN LIQUID
Case Number: 7727-37-9

Record ID: DEH2002-HUPFP-138979
Permit Status: Permit Renewed
Active Permit: Y
Child Record Id: DEH2020-HCHEM-0261939
Trade Secret: N
Hazardous Material Type: Mixture
Last Updated: 2020-08-19T02:34:14.000
Chemical Name: Oil In Oil-filled Electrical Equipment
Common Name: Oil In Oil-filled Electrical Equipment
Case Number: Not reported

Record ID: DEH2002-HUPFP-138979
Permit Status: Permit Renewed
Active Permit: Y
Child Record Id: DEH2020-HCHEM-0261940
Trade Secret: N
Hazardous Material Type: Pure
Last Updated: 2020-08-19T02:34:14.000
Chemical Name: Oxygen Gas
Common Name: Oxygen Gas
Case Number: 7782-44-7

Record ID: DEH2002-HUPFP-138979
Permit Status: Permit Renewed
Active Permit: Y
Child Record Id: DEH2020-HCHEM-0261941
Trade Secret: N
Hazardous Material Type: Pure
Last Updated: 2020-08-19T02:34:14.000
Chemical Name: OXYGEN LIQUID

Map ID
Direction
Distance
Elevation

MAP FINDINGS

Site

Database(s)

EDR ID Number
EPA ID Number

KELCO (Continued)

S105113177

Common Name: OXYGEN LIQUID
Case Number: 7782-44-7

Record ID: DEH2002-HUPFP-138979
Permit Status: Permit Renewed
Active Permit: Y
Child Record Id: DEH2020-HCHEM-0261942
Trade Secret: N
Hazardous Material Type: Mixture
Last Updated: 2020-08-19T02:34:14.000
Chemical Name: Penetone 19
Common Name: Penetone 19
Case Number: Not reported

Record ID: DEH2002-HUPFP-138979
Permit Status: Permit Renewed
Active Permit: Y
Child Record Id: DEH2020-HCHEM-0261943
Trade Secret: N
Hazardous Material Type: Pure
Last Updated: 2020-08-19T02:34:14.000
Chemical Name: PERLITE
Common Name: PERLITE
Case Number: 93763-70-3

Record ID: DEH2002-HUPFP-138979
Permit Status: Permit Renewed
Active Permit: Y
Child Record Id: DEH2020-HCHEM-0261944
Trade Secret: N
Hazardous Material Type: Mixture
Last Updated: 2020-08-19T02:34:14.000
Chemical Name: PHOSPHORIC ACID 85%
Common Name: PHOSPHORIC ACID 85%
Case Number: Not reported

Record ID: DEH2002-HUPFP-138979
Permit Status: Permit Renewed
Active Permit: Y
Child Record Id: DEH2020-HCHEM-0261945
Trade Secret: N
Hazardous Material Type: Pure
Last Updated: 2020-08-19T02:34:14.000
Chemical Name: Polyoxyethylene Sorbitan Monolaurate Solution
Common Name: POLYSORBATE 80
Case Number: 9005-65-6

Record ID: DEH2002-HUPFP-138979
Permit Status: Permit Renewed
Active Permit: Y
Child Record Id: DEH2020-HCHEM-0261946
Trade Secret: N
Hazardous Material Type: Mixture
Last Updated: 2020-08-19T02:34:14.000
Chemical Name: Potassium Hydroxide Liquid 45%
Common Name: Potassium Hydroxide Liquid
Case Number: Not reported

Map ID
Direction
Distance
Elevation

MAP FINDINGS

Site

Database(s)

EDR ID Number
EPA ID Number

KELCO (Continued)

S105113177

Record ID: DEH2002-HUPFP-138979
Permit Status: Permit Renewed
Active Permit: Y
Child Record Id: DEH2020-HCHEM-0261947
Trade Secret: N
Hazardous Material Type: Mixture
Last Updated: 2020-08-19T02:34:14.000
Chemical Name: Substillsin
Common Name: FoodPro Alkaline Protease
Case Number: Not reported

Record ID: DEH2002-HUPFP-138979
Permit Status: Permit Renewed
Active Permit: Y
Child Record Id: DEH2020-HCHEM-0261948
Trade Secret: N
Hazardous Material Type: Mixture
Last Updated: 2020-08-19T02:34:14.000
Chemical Name: Quorum Clear V
Common Name: Quorum Clear V
Case Number: Not reported

Record ID: DEH2002-HUPFP-138979
Permit Status: Permit Renewed
Active Permit: Y
Child Record Id: DEH2020-HCHEM-0261949
Trade Secret: N
Hazardous Material Type: Mixture
Last Updated: 2020-08-19T02:34:14.000
Chemical Name: Sodium Bisulfite 40%
Common Name: Sodium Bisulfite 40%
Case Number: Not reported

Record ID: DEH2002-HUPFP-138979
Permit Status: Permit Renewed
Active Permit: Y
Child Record Id: DEH2020-HCHEM-0261950
Trade Secret: N
Hazardous Material Type: Pure
Last Updated: 2020-08-19T02:34:14.000
Chemical Name: Carbonic acid sodium salt (1:2)
Common Name: Sodium carbonate
Case Number: 497-19-8

Record ID: DEH2002-HUPFP-138979
Permit Status: Permit Renewed
Active Permit: Y
Child Record Id: DEH2020-HCHEM-0261951
Trade Secret: N
Hazardous Material Type: Mixture
Last Updated: 2020-08-19T02:34:14.000
Chemical Name: Carbonic acid sodium salt (1:2) 7%
Common Name: Sodium carbonate solution 7%
Case Number: Not reported

Record ID: DEH2002-HUPFP-138979
Permit Status: Permit Renewed

Map ID
Direction
Distance
Elevation

MAP FINDINGS

Site

Database(s)

EDR ID Number
EPA ID Number

KELCO (Continued)

S105113177

Active Permit: Y
Child Record Id: DEH2020-HCHEM-0261952
Trade Secret: N
Hazardous Material Type: Pure
Last Updated: 2020-08-19T02:34:14.000
Chemical Name: SODIUM CHLORIDE
Common Name: SODIUM CHLORIDE
Case Number: 7647-14-5

Record ID: DEH2002-HUPFP-138979
Permit Status: Permit Renewed
Active Permit: Y
Child Record Id: DEH2020-HCHEM-0261953
Trade Secret: N
Hazardous Material Type: Pure
Last Updated: 2020-08-19T02:34:14.000
Chemical Name: Citric Acid, Trisodium Salt
Common Name: SODIUM CITRATE
Case Number: 6132-04-3

Record ID: DEH2002-HUPFP-138979
Permit Status: Permit Renewed
Active Permit: Y
Child Record Id: DEH2020-HCHEM-0261954
Trade Secret: N
Hazardous Material Type: Mixture
Last Updated: 2020-08-19T02:34:14.000
Chemical Name: SODIUM HYDROXIDE 50%
Common Name: SODIUM HYDROXIDE 50%
Case Number: Not reported

Record ID: DEH2002-HUPFP-138979
Permit Status: Permit Renewed
Active Permit: Y
Child Record Id: DEH2020-HCHEM-0261955
Trade Secret: N
Hazardous Material Type: Mixture
Last Updated: 2020-08-19T02:34:14.000
Chemical Name: SODIUM LAURYL SULFATE 28%
Common Name: SODIUM LAURYL SULFATE
Case Number: Not reported

Record ID: DEH2002-HUPFP-138979
Permit Status: Permit Renewed
Active Permit: Y
Child Record Id: DEH2020-HCHEM-0261956
Trade Secret: N
Hazardous Material Type: Pure
Last Updated: 2020-08-19T02:34:14.000
Chemical Name: SODIUM NITRATE
Common Name: SODIUM NITRATE
Case Number: 7631-99-4

Record ID: DEH2002-HUPFP-138979
Permit Status: Permit Renewed
Active Permit: Y
Child Record Id: DEH2020-HCHEM-0261957

Map ID
Direction
Distance
Elevation

MAP FINDINGS

Site

Database(s)

EDR ID Number
EPA ID Number

KELCO (Continued)

S105113177

Trade Secret: N
Hazardous Material Type: Pure
Last Updated: 2020-08-19T02:34:14.000
Chemical Name: Sulfurous acid, sodium salt (1:2)
Common Name: SODIUM SULFITE
Case Number: 7757-83-7

Record ID: DEH2002-HUPFP-138979
Permit Status: Permit Renewed
Active Permit: Y
Child Record Id: DEH2020-HCHEM-0261958
Trade Secret: N
Hazardous Material Type: Mixture
Last Updated: 2020-08-19T02:34:14.000
Chemical Name: SULFURIC ACID, 98%
Common Name: SULFURIC ACID, 98%
Case Number: 7664-93-9

Record ID: DEH2002-HUPFP-138979
Permit Status: Permit Renewed
Active Permit: Y
Child Record Id: DEH2020-HCHEM-0261959
Trade Secret: N
Hazardous Material Type: Mixture
Last Updated: 2020-08-19T02:34:14.000
Chemical Name: Tri-Mix Gas
Common Name: Tri-Mix Gas
Case Number: Not reported

Record ID: DEH2002-HUPFP-138979
Permit Status: Permit Renewed
Active Permit: Y
Child Record Id: DEH2020-HCHEM-0261960
Trade Secret: N
Hazardous Material Type: Pure
Last Updated: 2020-08-19T02:34:14.000
Chemical Name: Trisodium Phosphate Anhydrous
Common Name: Trisodium Phosphate Anhydrous
Case Number: 7601-54-9

Record ID: DEH2002-HUPFP-138979
Permit Status: Permit Renewed
Active Permit: Y
Child Record Id: DEH2020-HCHEM-0261961
Trade Secret: N
Hazardous Material Type: Mixture
Last Updated: 2020-08-19T02:34:14.000
Chemical Name: GLUTERALDEHYDE (1,5 Pentanedaial 2.65%)
Common Name: WAVECIDE-01
Case Number: Not reported

Record ID: DEH2002-HUPFP-138979
Permit Status: Permit Renewed
Active Permit: Y
Child Record Id: DEH2020-HCHEM-0261962
Trade Secret: N
Hazardous Material Type: Mixture

Map ID
Direction
Distance
Elevation

MAP FINDINGS

Site

Database(s)

EDR ID Number
EPA ID Number

KELCO (Continued)

S105113177

Last Updated: 2020-08-19T02:34:14.000
Chemical Name: Calibration Gas O2 45 %, N2
Common Name: Calibration Gas O2 45 %, N2
Case Number: Not reported

Record ID: DEH2002-HUPFP-138979
Permit Status: Permit Renewed
Active Permit: Y
Child Record Id: DEH2020-HCHEM-0261963
Trade Secret: N
Hazardous Material Type: Pure
Last Updated: 2020-08-19T02:34:14.000
Chemical Name: Acetic acid, sodium salt
Common Name: Sodium Acetate Anhydrous
Case Number: 127-09-3

Record ID: DEH2002-HUPFP-138979
Permit Status: Permit Renewed
Active Permit: Y
Child Record Id: DEH2020-HCHEM-0261964
Trade Secret: N
Hazardous Material Type: Mixture
Last Updated: 2020-08-19T02:34:14.000
Chemical Name: Nalco 8735
Common Name: Nalco 8735
Case Number: 1310-73-2

Record ID: DEH2002-HUPFP-138979
Permit Status: Permit Renewed
Active Permit: Y
Child Record Id: DEH2020-HCHEM-0261965
Trade Secret: N
Hazardous Material Type: Mixture
Last Updated: 2020-08-19T02:34:14.000
Chemical Name: Nalco 2895 Plus
Common Name: Nalco 2895 Plus
Case Number: Not reported

Record ID: DEH2002-HUPFP-138979
Permit Status: Permit Renewed
Active Permit: Y
Child Record Id: DEH2020-HCHEM-0261966
Trade Secret: N
Hazardous Material Type: Pure
Last Updated: 2020-08-19T02:34:14.000
Chemical Name: Lubricating Oils (petroleum lubricating oil)
Common Name: Lubricating Oils (petroleum lubricating oil)
Case Number: Not reported

Record ID: DEH2002-HUPFP-138979
Permit Status: Permit Renewed
Active Permit: Y
Child Record Id: DEH2020-HCHEM-0261967
Trade Secret: N
Hazardous Material Type: Pure
Last Updated: 2020-08-19T02:34:14.000
Chemical Name: Potassium phosphate dibasic

Map ID
Direction
Distance
Elevation

MAP FINDINGS

Site

Database(s)

EDR ID Number
EPA ID Number

KELCO (Continued)

S105113177

| | |
|--------------------------|---|
| Common Name: | Dipotassium Phosphate |
| Case Number: | 7758-11-4 |
| Record ID: | DEH2002-HUPFP-138979 |
| Permit Status: | Permit Renewed |
| Active Permit: | Y |
| Child Record Id: | DEH2020-HCHEM-0261968 |
| Trade Secret: | N |
| Hazardous Material Type: | Mixture |
| Last Updated: | 2020-08-19T02:34:14.000 |
| Chemical Name: | Ansulite Low Viscosity Foam Concentrate |
| Common Name: | Fire Fighting Foam (extinguishing agent) |
| Case Number: | Not reported |
| Record ID: | DEH2002-HUPFP-138979 |
| Permit Status: | Permit Renewed |
| Active Permit: | Y |
| Child Record Id: | DEH2020-HCHEM-0261969 |
| Trade Secret: | N |
| Hazardous Material Type: | Pure |
| Last Updated: | 2020-08-19T02:34:14.000 |
| Chemical Name: | Potassium phosphate monobasic |
| Common Name: | Monopotassium Phosphate |
| Case Number: | 7778-77-0 |
| Record ID: | DEH2002-HUPFP-138979 |
| Permit Status: | Permit Renewed |
| Active Permit: | Y |
| Child Record Id: | DEH2020-HCHEM-0261970 |
| Trade Secret: | N |
| Hazardous Material Type: | Mixture |
| Last Updated: | 2020-08-19T02:34:14.000 |
| Chemical Name: | Ethylenediaminetetraacetic acid, disodium salt, dihydrate |
| Common Name: | Dissolvine Na2-P |
| Case Number: | Not reported |
| Record ID: | DEH2002-HUPFP-138979 |
| Permit Status: | Permit Renewed |
| Active Permit: | Y |
| Child Record Id: | DEH2020-HCHEM-0261971 |
| Trade Secret: | N |
| Hazardous Material Type: | Mixture |
| Last Updated: | 2020-08-19T02:34:14.000 |
| Chemical Name: | Hydrogen Peroxide 10% |
| Common Name: | Hydrogen Peroxide Solution 10% |
| Case Number: | 7722-84-1 |
| Record ID: | DEH2002-HUPFP-138979 |
| Permit Status: | Permit Renewed |
| Active Permit: | Y |
| Child Record Id: | DEH2020-HCHEM-0261972 |
| Trade Secret: | N |
| Hazardous Material Type: | Mixture |
| Last Updated: | 2020-08-19T02:34:14.000 |
| Chemical Name: | BOOST 3200 |
| Common Name: | BOOST 3200 |
| Case Number: | Not reported |

Map ID
Direction
Distance
Elevation

MAP FINDINGS

Site

Database(s)

EDR ID Number
EPA ID Number

KELCO (Continued)

S105113177

Record ID: DEH2002-HUPFP-138979
Permit Status: Permit Renewed
Active Permit: Y
Child Record Id: DEH2020-HCHEM-0261973
Trade Secret: N
Hazardous Material Type: Mixture
Last Updated: 2020-08-19T02:34:14.000
Chemical Name: BOOST 3201
Common Name: BOOST 3201
Case Number: Not reported

Record ID: DEH2002-HUPFP-138979
Permit Status: Permit Renewed
Active Permit: Y
Child Record Id: DEH2020-HCHEM-0261974
Trade Secret: N
Hazardous Material Type: Mixture
Last Updated: 2020-08-19T02:34:14.000
Chemical Name: SURPASS 100
Common Name: SURPASS 100
Case Number: Not reported

Record ID: DEH2002-HUPFP-138979
Permit Status: Permit Renewed
Active Permit: Y
Child Record Id: DEH2020-HCHEM-0261975
Trade Secret: N
Hazardous Material Type: Mixture
Last Updated: 2020-08-19T02:34:14.000
Chemical Name: 3D TRASAR+oGCP-o 3DT288
Common Name: 3D TRASAR+oGCP-o 3DT288
Case Number: Not reported

Record ID: DEH2002-HUPFP-138979
Permit Status: Permit Renewed
Active Permit: Y
Child Record Id: DEH2020-HCHEM-0261976
Trade Secret: N
Hazardous Material Type: Mixture
Last Updated: 2020-08-19T02:34:14.000
Chemical Name: GLYCERINE 99.7% USP KOSH
Common Name: GLYCERINE 99.7%
Case Number: 56-81-5

Record ID: DEH2002-HUPFP-138979
Permit Status: Permit Renewed
Active Permit: Y
Child Record Id: DEH2020-HCHEM-0261977
Trade Secret: N
Hazardous Material Type: Pure
Last Updated: 2020-08-19T02:34:14.000
Chemical Name: Benzoic Acid
Common Name: Benzoic Acid
Case Number: 65-85-0

Record ID: DEH2002-HUPFP-138979
Permit Status: Permit Renewed

Map ID
Direction
Distance
Elevation

MAP FINDINGS

Site

Database(s)

EDR ID Number
EPA ID Number

KELCO (Continued)

S105113177

Active Permit: Y
Child Record Id: DEH2020-HCHEM-0261978
Trade Secret: N
Hazardous Material Type: Pure
Last Updated: 2020-08-19T02:34:14.000
Chemical Name: Sodium benzoate
Common Name: Sodium benzoate
Case Number: 532-32-1

Record ID: DEH2002-HUPFP-138979
Permit Status: Permit Renewed
Active Permit: Y
Child Record Id: DEH2020-HCHEM-0261979
Trade Secret: N
Hazardous Material Type: Pure
Last Updated: 2020-08-19T02:34:14.000
Chemical Name: SORBIC ACID
Common Name: SORBIC ACID
Case Number: 10-44-1

Record ID: DEH2002-HUPFP-138979
Permit Status: Permit Renewed
Active Permit: Y
Child Record Id: DEH2020-HCHEM-0261980
Trade Secret: N
Hazardous Material Type: Mixture
Last Updated: 2020-08-19T02:34:14.000
Chemical Name: Sulfuric Acid, 93-99% Ind Grade
Common Name: Sulfuric Acid, 93-99% Ind Grade
Case Number: 7664-93-9

Record ID: DEH2002-HUPFP-138979
Permit Status: Permit Renewed
Active Permit: Y
Child Record Id: DEH2020-HWAST-0232947
Trade Secret: N
Hazardous Material Type: Not reported
Last Updated: 2020-08-19T02:34:14.000
Chemical Name: WASTE 343 UNSPEC ORGANIC LIQUID MIXTURE
Common Name: Biogum Fiber and IPA
Case Number: Not reported

Record ID: DEH2002-HUPFP-138979
Permit Status: Permit Renewed
Active Permit: Y
Child Record Id: DEH2020-HWAST-0232948
Trade Secret: N
Hazardous Material Type: Not reported
Last Updated: 2020-08-19T02:34:14.000
Chemical Name: WASTE 331 Laboratory Surplus Chemicals Flammable D001
Common Name: Lab Pack
Case Number: Not reported

Record ID: DEH2002-HUPFP-138979
Permit Status: Permit Renewed
Active Permit: Y
Child Record Id: DEH2020-HWAST-0232949

Map ID
Direction
Distance
Elevation

MAP FINDINGS

Site

Database(s)

EDR ID Number
EPA ID Number

KELCO (Continued)

S105113177

Trade Secret: N
Hazardous Material Type: Not reported
Last Updated: 2020-08-19T02:34:14.000
Chemical Name: WASTE 141 Laboratory Surplus Chemicals
Common Name: Lab Pack
Case Number: Not reported

Record ID: DEH2002-HUPFP-138979
Permit Status: Permit Renewed
Active Permit: Y
Child Record Id: DEH2020-HWAST-0232950
Trade Secret: N
Hazardous Material Type: Not reported
Last Updated: 2020-08-19T02:34:14.000
Chemical Name: WASTE 331 NON-EMPTY CONTNR(LESS THAN 30 GAL)
Common Name: NON-EMPTY COMPRESSED GAS CYLINDERS
Case Number: Not reported

Record ID: DEH2002-HUPFP-138979
Permit Status: Permit Renewed
Active Permit: Y
Child Record Id: DEH2020-HWAST-0232951
Trade Secret: N
Hazardous Material Type: Not reported
Last Updated: 2020-08-19T02:34:14.000
Chemical Name: WASTE 223 UNSPEC OIL CONTAINING WASTE
Common Name: OILY SOLIDS
Case Number: Not reported

Record ID: DEH2002-HUPFP-138979
Permit Status: Permit Renewed
Active Permit: Y
Child Record Id: DEH2020-HWAST-0232952
Trade Secret: N
Hazardous Material Type: Not reported
Last Updated: 2020-08-19T02:34:14.000
Chemical Name: WASTE 181 Paint Chips With Lead
Common Name: Paint Chips With Lead
Case Number: Not reported

Record ID: DEH2002-HUPFP-138979
Permit Status: Permit Renewed
Active Permit: Y
Child Record Id: DEH2020-HWAST-0232953
Trade Secret: N
Hazardous Material Type: Not reported
Last Updated: 2020-08-19T02:34:14.000
Chemical Name: WASTE 181 Sand Blast Grit
Common Name: Sand Blast Grit
Case Number: Not reported

Record ID: DEH2002-HUPFP-138979
Permit Status: Permit Renewed
Active Permit: Y
Child Record Id: DEH2020-HWAST-0232954
Trade Secret: N
Hazardous Material Type: Not reported

Map ID
Direction
Distance
Elevation

MAP FINDINGS

Site

Database(s)

EDR ID Number
EPA ID Number

KELCO (Continued)

S105113177

Last Updated: 2020-08-19T02:34:14.000
Chemical Name: WASTE 221 WASTE OIL & MIXED OIL
Common Name: Used Lubricating Oils
Case Number: Not reported

Record ID: DEH2002-HUPFP-138979
Permit Status: Permit Renewed
Active Permit: Y
Child Record Id: DEH2020-HWAST-0232955
Trade Secret: N
Hazardous Material Type: Not reported
Last Updated: 2020-08-19T02:34:14.000
Chemical Name: WASTE 902 INFECTIOUS WASTE, SHARPS
Common Name: Regulated Medical Waste
Case Number: Not reported

Record ID: DEH2002-HUPFP-138979
Permit Status: Permit Renewed
Active Permit: Y
Child Record Id: DEH2020-HWAST-0232956
Trade Secret: N
Hazardous Material Type: Not reported
Last Updated: 2020-08-19T02:34:14.000
Chemical Name: WASTE 791 LIQUIDS WITH PH <OR= 2
Common Name: Waste Acid Mixture
Case Number: Not reported

Record ID: DEH2002-HUPFP-138979
Permit Status: Permit Renewed
Active Permit: Y
Child Record Id: DEH2020-HWAST-0232957
Trade Secret: N
Hazardous Material Type: Not reported
Last Updated: 2020-08-19T02:34:14.000
Chemical Name: WASTE 331 Waste Aerosols
Common Name: Waste Aerosols
Case Number: Not reported

Record ID: DEH2002-HUPFP-138979
Permit Status: Permit Renewed
Active Permit: Y
Child Record Id: DEH2020-HWAST-0232958
Trade Secret: N
Hazardous Material Type: Not reported
Last Updated: 2020-08-19T02:34:14.000
Chemical Name: WASTE 342 Organic liquids with metals
Common Name: Waste Enamel Paint
Case Number: Not reported

Record ID: DEH2002-HUPFP-138979
Permit Status: Permit Renewed
Active Permit: Y
Child Record Id: DEH2020-HWAST-0232959
Trade Secret: N
Hazardous Material Type: Not reported
Last Updated: 2020-08-19T02:34:14.000
Chemical Name: WASTE 331 OFF-SPEC,AGED,SURPLUS ORGANICS'

Map ID
Direction
Distance
Elevation

MAP FINDINGS

Site

Database(s)

EDR ID Number
EPA ID Number

KELCO (Continued)

S105113177

| | |
|--------------------------|--|
| Common Name: | Waste Epoxy Paint |
| Case Number: | Not reported |
| Record ID: | DEH2002-HUPFP-138979 |
| Permit Status: | Permit Renewed |
| Active Permit: | Y |
| Child Record Id: | DEH2020-HWAST-0232960 |
| Trade Secret: | N |
| Hazardous Material Type: | Not reported |
| Last Updated: | 2020-08-19T02:34:14.000 |
| Chemical Name: | WASTE 551 LABORATORY WASTE CHEMICALS |
| Common Name: | Waste Ethanol Solution |
| Case Number: | Not reported |
| Record ID: | DEH2002-HUPFP-138979 |
| Permit Status: | Permit Renewed |
| Active Permit: | Y |
| Child Record Id: | DEH2020-HWAST-0232961 |
| Trade Secret: | N |
| Hazardous Material Type: | Not reported |
| Last Updated: | 2020-08-19T02:34:14.000 |
| Chemical Name: | WASTE 151 Waste Friable Asbestos |
| Common Name: | Waste Friable Asbestos |
| Case Number: | Not reported |
| Record ID: | DEH2002-HUPFP-138979 |
| Permit Status: | Permit Renewed |
| Active Permit: | Y |
| Child Record Id: | DEH2020-HWAST-0232962 |
| Trade Secret: | N |
| Hazardous Material Type: | Not reported |
| Last Updated: | 2020-08-19T02:34:14.000 |
| Chemical Name: | WASTE 331 OFF-SPEC,AGED,SURPLUS ORGANICS* |
| Common Name: | Waste Polyurethane Paint |
| Case Number: | Not reported |
| Record ID: | DEH2002-HUPFP-138979 |
| Permit Status: | Permit Renewed |
| Active Permit: | Y |
| Child Record Id: | DEH2020-HWAST-0232963 |
| Trade Secret: | N |
| Hazardous Material Type: | Not reported |
| Last Updated: | 2020-08-19T02:34:14.000 |
| Chemical Name: | WASTE 122 Waste Potassium Hydroxide Liquid |
| Common Name: | Waste Potassium Hydroxide Liquid |
| Case Number: | Not reported |
| Record ID: | DEH2002-HUPFP-138979 |
| Permit Status: | Permit Renewed |
| Active Permit: | Y |
| Child Record Id: | DEH2020-HWAST-0232964 |
| Trade Secret: | N |
| Hazardous Material Type: | Not reported |
| Last Updated: | 2020-08-19T02:34:14.000 |
| Chemical Name: | WASTE 727 Liquids with selenium > 100 mg/l |
| Common Name: | Waste Selenite Cystine Broth |
| Case Number: | Not reported |

Map ID
Direction
Distance
Elevation

MAP FINDINGS

Site

Database(s)

EDR ID Number
EPA ID Number

KELCO (Continued)

S105113177

Record ID: DEH2002-HUPFP-138979
Permit Status: Permit Renewed
Active Permit: Y
Child Record Id: DEH2020-HWAST-0232965
Trade Secret: N
Hazardous Material Type: Not reported
Last Updated: 2020-08-19T02:34:14.000
Chemical Name: WASTE 791 Waste Sulfuric Acid
Common Name: Waste Sulfuric Acid
Case Number: Not reported

Record ID: DEH2002-HUPFP-138979
Permit Status: Permit Renewed
Active Permit: Y
Child Record Id: DEH2020-HWAST-0232966
Trade Secret: N
Hazardous Material Type: Not reported
Last Updated: 2020-08-19T02:34:14.000
Chemical Name: WASTE 791 Waste Sulfuric Acid and Water
Common Name: Waste Sulfuric Acid and Water
Case Number: Not reported

Record ID: DEH2002-HUPFP-138979
Permit Status: Permit Renewed
Active Permit: Y
Child Record Id: DEH2019-HCHEM-0209684
Trade Secret: N
Hazardous Material Type: Pure
Last Updated: 2020-02-26T02:03:32.000
Chemical Name: Argon, Liquid
Common Name: Argon, Liquid
Case Number: 7440-37-1

Record ID: DEH2002-HUPFP-138979
Permit Status: Permit Renewed
Active Permit: Y
Child Record Id: DEH2019-HCHEM-0209683
Trade Secret: N
Hazardous Material Type: Pure
Last Updated: 2020-02-26T02:03:32.000
Chemical Name: Argon Compressed
Common Name: Argon Compressed
Case Number: 7440-37-1

Record ID: DEH2002-HUPFP-138979
Permit Status: Permit Renewed
Active Permit: Y
Child Record Id: DEH2019-HCHEM-0209695
Trade Secret: N
Hazardous Material Type: Mixture
Last Updated: 2020-02-26T02:03:32.000
Chemical Name: Calibration Gas CO 10 ppm, O2 5 %, N2
Common Name: Calibration Gas CO 10 ppm, O2 5 %, N2
Case Number: Not reported

Record ID: DEH2002-HUPFP-138979
Permit Status: Permit Renewed

Map ID
Direction
Distance
Elevation

MAP FINDINGS

Site

Database(s)

EDR ID Number
EPA ID Number

KELCO (Continued)

S105113177

Active Permit: Y
Child Record Id: DEH2018-HCHEM-0189201
Trade Secret: N
Hazardous Material Type: Mixture
Last Updated: 2018-08-02T02:30:22.000
Chemical Name: 3D TRASAR+e-< 3DT222
Common Name: 3D TRASAR+e-< 3DT222
Case Number: Not reported

Record ID: DEH2002-HUPFP-138979
Permit Status: Permit Renewed
Active Permit: Y
Child Record Id: DEH2018-HCHEM-0189202
Trade Secret: N
Hazardous Material Type: Pure
Last Updated: 2018-08-02T02:30:22.000
Chemical Name: Acetylene
Common Name: Acetylene
Case Number: 74-86-2

Record ID: DEH2002-HUPFP-138979
Permit Status: Permit Renewed
Active Permit: Y
Child Record Id: DEH2018-HCHEM-0189203
Trade Secret: N
Hazardous Material Type: Mixture
Last Updated: 2018-08-02T02:30:22.000
Chemical Name: Air, Compressed
Common Name: Air, Compressed
Case Number: Not reported

Record ID: DEH2002-HUPFP-138979
Permit Status: Permit Renewed
Active Permit: Y
Child Record Id: DEH2018-HCHEM-0189204
Trade Secret: N
Hazardous Material Type: Pure
Last Updated: 2018-08-02T02:30:22.000
Chemical Name: Nitric acid ammonium salt (1:1)
Common Name: AMMONIUM NITRATE
Case Number: 6484-52-2

Record ID: DEH2002-HUPFP-138979
Permit Status: Permit Renewed
Active Permit: Y
Child Record Id: DEH2018-HCHEM-0189205
Trade Secret: N
Hazardous Material Type: Pure
Last Updated: 2018-08-02T02:30:22.000
Chemical Name: Sulfuric acid ammonium salt (1:2)
Common Name: AMMONIUM SULFATE
Case Number: 7783-20-2

Record ID: DEH2002-HUPFP-138979
Permit Status: Permit Renewed
Active Permit: Y
Child Record Id: DEH2018-HCHEM-0189206

Map ID
Direction
Distance
Elevation

MAP FINDINGS

Site

Database(s)

EDR ID Number
EPA ID Number

KELCO (Continued)

S105113177

| | |
|--------------------------|-------------------------------------|
| Trade Secret: | N |
| Hazardous Material Type: | Mixture |
| Last Updated: | 2018-08-02T02:30:22.000 |
| Chemical Name: | DREWPLUS Foam Control Agent |
| Common Name: | ANTIFOAM |
| Case Number: | Not reported |
| Record ID: | DEH2002-HUPFP-138979 |
| Permit Status: | Permit Renewed |
| Active Permit: | Y |
| Child Record Id: | DEH2018-HCHEM-0189207 |
| Trade Secret: | N |
| Hazardous Material Type: | Pure |
| Last Updated: | 2018-08-02T02:30:22.000 |
| Chemical Name: | Argon Compressed |
| Common Name: | Argon Compressed |
| Case Number: | 7440-37-1 |
| Record ID: | DEH2002-HUPFP-138979 |
| Permit Status: | Permit Renewed |
| Active Permit: | Y |
| Child Record Id: | DEH2018-HCHEM-0189208 |
| Trade Secret: | N |
| Hazardous Material Type: | Pure |
| Last Updated: | 2018-08-02T02:30:22.000 |
| Chemical Name: | Argon, Liquid |
| Common Name: | Argon, Liquid |
| Case Number: | 7440-37-1 |
| Record ID: | DEH2002-HUPFP-138979 |
| Permit Status: | Permit Renewed |
| Active Permit: | Y |
| Child Record Id: | DEH2018-HCHEM-0189209 |
| Trade Secret: | N |
| Hazardous Material Type: | Pure |
| Last Updated: | 2018-08-02T02:30:22.000 |
| Chemical Name: | Biogums |
| Common Name: | Biogums In Form Of Combustible Dust |
| Case Number: | Not reported |
| Record ID: | DEH2002-HUPFP-138979 |
| Permit Status: | Permit Renewed |
| Active Permit: | Y |
| Child Record Id: | DEH2018-HCHEM-0189210 |
| Trade Secret: | N |
| Hazardous Material Type: | Mixture |
| Last Updated: | 2018-08-02T02:30:22.000 |
| Chemical Name: | SODIUM HYPOCHLORITE 12% |
| Common Name: | SODIUM HYPOCHLORITE 12% (BLEACH) |
| Case Number: | Not reported |
| Record ID: | DEH2002-HUPFP-138979 |
| Permit Status: | Permit Renewed |
| Active Permit: | Y |
| Child Record Id: | DEH2018-HCHEM-0189211 |
| Trade Secret: | N |
| Hazardous Material Type: | Pure |

Map ID
Direction
Distance
Elevation

MAP FINDINGS

Site

Database(s)

EDR ID Number
EPA ID Number

KELCO (Continued)

S105113177

Last Updated: 2018-08-02T02:30:22.000
Chemical Name: Bromotrifluoromethane (Halon 1301)
Common Name: Bromotrifluoromethane (Halon 1301)
Case Number: 75-63-8

Record ID: DEH2002-HUPFP-138979
Permit Status: Permit Renewed
Active Permit: Y
Child Record Id: DEH2018-HCHEM-0189212
Trade Secret: N

Hazardous Material Type: Pure
Last Updated: 2018-08-02T02:30:22.000
Chemical Name: CALCIUM CHLORIDE (ANYDROUS)
Common Name: CALCIUM CHLORIDE (ANHYDROUS)
Case Number: 10043-52-4

Record ID: DEH2002-HUPFP-138979
Permit Status: Permit Renewed
Active Permit: Y
Child Record Id: DEH2018-HCHEM-0189213
Trade Secret: N

Hazardous Material Type: Mixture
Last Updated: 2018-08-02T02:30:22.000
Chemical Name: CALCIUM HYDROXIDE 35%
Common Name: CALCIUM HYDROXIDE 35%
Case Number: Not reported

Record ID: DEH2002-HUPFP-138979
Permit Status: Permit Renewed
Active Permit: Y
Child Record Id: DEH2018-HCHEM-0189214
Trade Secret: N

Hazardous Material Type: Mixture
Last Updated: 2018-08-02T02:30:22.000
Chemical Name: Calibration Gas 0.1% Methane, Balance Nitrogen
Common Name: Calibration Gas 0.1% Methane, Balance Nitrogen
Case Number: Not reported

Record ID: DEH2002-HUPFP-138979
Permit Status: Permit Renewed
Active Permit: Y
Child Record Id: DEH2018-HCHEM-0189215
Trade Secret: N

Hazardous Material Type: Mixture
Last Updated: 2018-08-02T02:30:22.000
Chemical Name: Calibration Gas 2.0% Argon, 8% CO2, 19% O2, Balance Nitrogen
Common Name: Calibration Gas 2.0% Argon, 8% CO2, 19% O2, Balance Nitrogen
Case Number: Not reported

Record ID: DEH2002-HUPFP-138979
Permit Status: Permit Renewed
Active Permit: Y
Child Record Id: DEH2018-HCHEM-0189216
Trade Secret: N

Hazardous Material Type: Mixture
Last Updated: 2018-08-02T02:30:22.000
Chemical Name: Calibration Gas 2.0% CO2, 19% O2, Balance Nitrogen

Map ID
Direction
Distance
Elevation

MAP FINDINGS

Site

Database(s)

EDR ID Number
EPA ID Number

KELCO (Continued)

S105113177

Common Name: Calibration Gas 2.0% CO2, 19% O2, Balance Nitrogen
Case Number: Not reported

Record ID: DEH2002-HUPFP-138979
Permit Status: Permit Renewed
Active Permit: Y
Child Record Id: DEH2018-HCHEM-0189217
Trade Secret: N
Hazardous Material Type: Mixture
Last Updated: 2018-08-02T02:30:22.000
Chemical Name: Calibration Gas 4250 ppm CO, Nitrogen Balance
Common Name: Calibration Gas 4250 ppm CO, Nitrogen Balance
Case Number: Not reported

Record ID: DEH2002-HUPFP-138979
Permit Status: Permit Renewed
Active Permit: Y
Child Record Id: DEH2018-HCHEM-0189250
Trade Secret: N
Hazardous Material Type: Pure
Last Updated: 2018-08-02T02:30:22.000
Chemical Name: OXYGEN LIQUID
Common Name: OXYGEN LIQUID
Case Number: 7782-44-7

Record ID: DEH2002-HUPFP-138979
Permit Status: Permit Renewed
Active Permit: Y
Child Record Id: DEH2018-HCHEM-0189251
Trade Secret: N
Hazardous Material Type: Mixture
Last Updated: 2018-08-02T02:30:22.000
Chemical Name: Penetone 19
Common Name: Penetone 19
Case Number: Not reported

Record ID: DEH2002-HUPFP-138979
Permit Status: Permit Renewed
Active Permit: Y
Child Record Id: DEH2018-HCHEM-0189252
Trade Secret: N
Hazardous Material Type: Pure
Last Updated: 2018-08-02T02:30:22.000
Chemical Name: PERLITE
Common Name: PERLITE
Case Number: 93763-70-3

Record ID: DEH2002-HUPFP-138979
Permit Status: Permit Renewed
Active Permit: Y
Child Record Id: DEH2018-HCHEM-0189253
Trade Secret: N
Hazardous Material Type: Mixture
Last Updated: 2018-08-02T02:30:22.000
Chemical Name: PHOSPHORIC ACID 5%
Common Name: PHOSPHORIC ACID 5%
Case Number: Not reported

Map ID
Direction
Distance
Elevation

MAP FINDINGS

Site

Database(s)

EDR ID Number
EPA ID Number

KELCO (Continued)

S105113177

Record ID: DEH2002-HUPFP-138979
Permit Status: Permit Renewed
Active Permit: Y
Child Record Id: DEH2018-HCHEM-0189254
Trade Secret: N
Hazardous Material Type: Mixture
Last Updated: 2018-08-02T02:30:22.000
Chemical Name: PHOSPHORIC ACID 85%
Common Name: PHOSPHORIC ACID 85%
Case Number: Not reported

Record ID: DEH2002-HUPFP-138979
Permit Status: Permit Renewed
Active Permit: Y
Child Record Id: DEH2018-HCHEM-0189255
Trade Secret: N
Hazardous Material Type: Pure
Last Updated: 2018-08-02T02:30:22.000
Chemical Name: Polyoxyethylene Sorbitan Monolaurate Solution
Common Name: POLYSORBATE 80
Case Number: 9005-65-6

Record ID: DEH2002-HUPFP-138979
Permit Status: Permit Renewed
Active Permit: Y
Child Record Id: DEH2018-HCHEM-0189256
Trade Secret: N
Hazardous Material Type: Mixture
Last Updated: 2018-08-02T02:30:22.000
Chemical Name: Potassium Hydroxide Liquid 45%
Common Name: Potassium Hydroxide Liquid
Case Number: Not reported

Record ID: DEH2002-HUPFP-138979
Permit Status: Permit Renewed
Active Permit: Y
Child Record Id: DEH2018-HCHEM-0189257
Trade Secret: N
Hazardous Material Type: Mixture
Last Updated: 2018-08-02T02:30:22.000
Chemical Name: Substillsin
Common Name: FoodPro Alkaline Protease
Case Number: Not reported

Record ID: DEH2002-HUPFP-138979
Permit Status: Permit Renewed
Active Permit: Y
Child Record Id: DEH2018-HWAST-0163704
Trade Secret: N
Hazardous Material Type: Not reported
Last Updated: 2018-08-02T02:30:22.000
Chemical Name: WASTE 551 LABORATORY WASTE CHEMICALS
Common Name: Waste Ethanol Solution
Case Number: Not reported

Record ID: DEH2002-HUPFP-138979
Permit Status: Permit Renewed

Map ID
Direction
Distance
Elevation

MAP FINDINGS

Site

Database(s)

EDR ID Number
EPA ID Number

KELCO (Continued)

S105113177

| | |
|--------------------------|---|
| Active Permit: | Y |
| Child Record Id: | DEH2018-HWAST-0163705 |
| Trade Secret: | N |
| Hazardous Material Type: | Not reported |
| Last Updated: | 2018-08-02T02:30:22.000 |
| Chemical Name: | WASTE 151 Waste Friable Asbestos |
| Common Name: | Waste Friable Asbestos |
| Case Number: | Not reported |
| Record ID: | DEH2002-HUPFP-138979 |
| Permit Status: | Permit Renewed |
| Active Permit: | Y |
| Child Record Id: | DEH2018-HWAST-0163706 |
| Trade Secret: | N |
| Hazardous Material Type: | Not reported |
| Last Updated: | 2018-08-02T02:30:22.000 |
| Chemical Name: | WASTE 331 OFF-SPEC,AGED,SURPLUS ORGANICS' |
| Common Name: | Waste Polyurethane Paint |
| Case Number: | Not reported |
| Record ID: | DEH2002-HUPFP-138979 |
| Permit Status: | Permit Renewed |
| Active Permit: | Y |
| Child Record Id: | DEH2018-HWAST-0163707 |
| Trade Secret: | N |
| Hazardous Material Type: | Not reported |
| Last Updated: | 2018-08-02T02:30:22.000 |
| Chemical Name: | WASTE 122 Waste Potassium Hydroxide Liquid |
| Common Name: | Waste Potassium Hydroxide Liquid |
| Case Number: | Not reported |
| Record ID: | DEH2002-HUPFP-138979 |
| Permit Status: | Permit Renewed |
| Active Permit: | Y |
| Child Record Id: | DEH2018-HCHEM-0189218 |
| Trade Secret: | N |
| Hazardous Material Type: | Mixture |
| Last Updated: | 2018-08-02T02:30:22.000 |
| Chemical Name: | Calibration Gas 90 ppmv Isopropanol, 23% O2, Balance Nitrogen |
| Common Name: | Calibration Gas 90 ppmv Isopropanol, 23% O2, Balance Nitrogen |
| Case Number: | Not reported |
| Record ID: | DEH2002-HUPFP-138979 |
| Permit Status: | Permit Renewed |
| Active Permit: | Y |
| Child Record Id: | DEH2018-HCHEM-0189219 |
| Trade Secret: | N |
| Hazardous Material Type: | Mixture |
| Last Updated: | 2018-08-02T02:30:22.000 |
| Chemical Name: | Calibration Gas CO 10 ppm, O2 5 %, N2 |
| Common Name: | Calibration Gas CO 10 ppm, O2 5 %, N2 |
| Case Number: | Not reported |
| Record ID: | DEH2002-HUPFP-138979 |
| Permit Status: | Permit Renewed |
| Active Permit: | Y |
| Child Record Id: | DEH2018-HCHEM-0189220 |

Map ID
Direction
Distance
Elevation

MAP FINDINGS

Site

Database(s)

EDR ID Number
EPA ID Number

KELCO (Continued)

S105113177

Trade Secret: N
Hazardous Material Type: Mixture
Last Updated: 2018-08-02T02:30:22.000
Chemical Name: Calibration Gas CO 30 ppm, O2 15 %, N2
Common Name: Calibration Gas CO 27 ppm, O2 10 %, N2
Case Number: Not reported

Record ID: DEH2002-HUPFP-138979
Permit Status: Permit Renewed
Active Permit: Y
Child Record Id: DEH2018-HCHEM-0189221
Trade Secret: N
Hazardous Material Type: Mixture
Last Updated: 2018-08-02T02:30:22.000
Chemical Name: Calibration Gas CO 30 ppm, O2 15 %, N2
Common Name: Calibration Gas CO 30 ppm, O2 15 %, N2
Case Number: Not reported

Record ID: DEH2002-HUPFP-138979
Permit Status: Permit Renewed
Active Permit: Y
Child Record Id: DEH2018-HCHEM-0189222
Trade Secret: N
Hazardous Material Type: Mixture
Last Updated: 2018-08-02T02:30:22.000
Chemical Name: Calibration Gas NO 15 ppm, N2
Common Name: Calibration Gas NO 15 ppm, N2
Case Number: Not reported

Record ID: DEH2002-HUPFP-138979
Permit Status: Permit Renewed
Active Permit: Y
Child Record Id: DEH2018-HCHEM-0189223
Trade Secret: N
Hazardous Material Type: Mixture
Last Updated: 2018-08-02T02:30:22.000
Chemical Name: Calibration Gas NO 27 ppm, N2
Common Name: Calibration Gas NO 27 ppm, N2
Case Number: Not reported

Record ID: DEH2002-HUPFP-138979
Permit Status: Permit Renewed
Active Permit: Y
Child Record Id: DEH2018-HCHEM-0189224
Trade Secret: N
Hazardous Material Type: Mixture
Last Updated: 2018-08-02T02:30:22.000
Chemical Name: Calibration Gas NO2 10 ppm, N2
Common Name: Calibration Gas NO2 10 ppm, N2
Case Number: Not reported

Record ID: DEH2002-HUPFP-138979
Permit Status: Permit Renewed
Active Permit: Y
Child Record Id: DEH2018-HCHEM-0189225
Trade Secret: N
Hazardous Material Type: Pure

Map ID
Direction
Distance
Elevation

MAP FINDINGS

Site

Database(s)

EDR ID Number
EPA ID Number

KELCO (Continued)

S105113177

Last Updated: 2018-08-02T02:30:22.000
Chemical Name: 2-hydroxy-1,2,3-propanetricarboxylic Acid
Common Name: CITRIC ACID
Case Number: 77-92-9

Record ID: DEH2002-HUPFP-138979
Permit Status: Permit Renewed
Active Permit: Y
Child Record Id: DEH2018-HCHEM-0189226
Trade Secret: N
Hazardous Material Type: Pure
Last Updated: 2018-08-02T02:30:22.000
Chemical Name: Sodium Monohydrogen Phosphate (2:1:1)
Common Name: DISODIUM PHOSPHATE
Case Number: 7558-79-4

Record ID: DEH2002-HUPFP-138979
Permit Status: Permit Renewed
Active Permit: Y
Child Record Id: DEH2018-HCHEM-0189227
Trade Secret: N
Hazardous Material Type: Mixture
Last Updated: 2018-08-02T02:30:22.000
Chemical Name: Sulfuric Acid 40%
Common Name: Electrolyte In Forklift Batteries
Case Number: Not reported

Record ID: DEH2002-HUPFP-138979
Permit Status: Permit Renewed
Active Permit: Y
Child Record Id: DEH2018-HCHEM-0189228
Trade Secret: N
Hazardous Material Type: Pure
Last Updated: 2018-08-02T02:30:22.000
Chemical Name: ETHANOL
Common Name: Ethyl Alcohol
Case Number: 64-17-5

Record ID: DEH2002-HUPFP-138979
Permit Status: Permit Renewed
Active Permit: Y
Child Record Id: DEH2018-HCHEM-0189229
Trade Secret: N
Hazardous Material Type: Pure
Last Updated: 2018-08-02T02:30:22.000
Chemical Name: Iron(II) sulfate
Common Name: Ferrous Sulfate
Case Number: 7720-78-7

Record ID: DEH2002-HUPFP-138979
Permit Status: Permit Renewed
Active Permit: Y
Child Record Id: DEH2018-HCHEM-0189230
Trade Secret: N
Hazardous Material Type: Pure
Last Updated: 2018-08-02T02:30:22.000
Chemical Name: Helium Gas

Map ID
Direction
Distance
Elevation

MAP FINDINGS

Site

Database(s)

EDR ID Number
EPA ID Number

KELCO (Continued)

S105113177

Common Name: Helium Gas
Case Number: 7440-59-7

Record ID: DEH2002-HUPFP-138979
Permit Status: Permit Renewed
Active Permit: Y
Child Record Id: DEH2018-HCHEM-0189231
Trade Secret: N
Hazardous Material Type: Mixture
Last Updated: 2018-08-02T02:30:22.000
Chemical Name: Hydrogen Nitrogen Gas Mixture
Common Name: Hydrogen Nitrogen Gas Mixture
Case Number: Not reported

Record ID: DEH2002-HUPFP-138979
Permit Status: Permit Renewed
Active Permit: Y
Child Record Id: DEH2018-HCHEM-0189232
Trade Secret: N
Hazardous Material Type: Pure
Last Updated: 2018-08-02T02:30:22.000
Chemical Name: ISOPROPANOL
Common Name: ISOPROPANOL
Case Number: 67-63-0

Record ID: DEH2002-HUPFP-138979
Permit Status: Permit Renewed
Active Permit: Y
Child Record Id: DEH2018-HCHEM-0189233
Trade Secret: N
Hazardous Material Type: Mixture
Last Updated: 2018-08-02T02:30:22.000
Chemical Name: ISOPROPANOL 50-85%
Common Name: ISOPROPANOL 50-85%
Case Number: Not reported

Record ID: DEH2002-HUPFP-138979
Permit Status: Permit Renewed
Active Permit: Y
Child Record Id: DEH2018-HCHEM-0189234
Trade Secret: N
Hazardous Material Type: Pure
Last Updated: 2018-08-02T02:30:22.000
Chemical Name: Propanoic acid, 2-hydroxy-
LACTIC ACID
Common Name: LACTIC ACID
Case Number: 50-21-5

Record ID: DEH2002-HUPFP-138979
Permit Status: Permit Renewed
Active Permit: Y
Child Record Id: DEH2018-HCHEM-0189235
Trade Secret: N
Hazardous Material Type: Pure
Last Updated: 2018-08-02T02:30:22.000
Chemical Name: PROPANE
Common Name: Liquefied Petroleum Gas (LPG)
Case Number: 74-98-6

Map ID
Direction
Distance
Elevation

MAP FINDINGS

Site

Database(s)

EDR ID Number
EPA ID Number

KELCO (Continued)

S105113177

Record ID: DEH2002-HUPFP-138979
Permit Status: Permit Renewed
Active Permit: Y
Child Record Id: DEH2018-HCHEM-0189236
Trade Secret: N
Hazardous Material Type: Mixture
Last Updated: 2018-08-02T02:30:22.000
Chemical Name: LITHIUM BROMIDE 18 SOLUTION 52%
Common Name: LITHIUM BROMIDE 18 SOLUTION 52%
Case Number: Not reported

Record ID: DEH2002-HUPFP-138979
Permit Status: Permit Renewed
Active Permit: Y
Child Record Id: DEH2018-HCHEM-0189237
Trade Secret: N
Hazardous Material Type: Pure
Last Updated: 2018-08-02T02:30:22.000
Chemical Name: Magnesium Sulfate Heptahydrate
Common Name: Magnesium Sulfate Heptahydrate
Case Number: 10034-99-8

Record ID: DEH2002-HUPFP-138979
Permit Status: Permit Renewed
Active Permit: Y
Child Record Id: DEH2018-HCHEM-0189238
Trade Secret: N
Hazardous Material Type: Mixture
Last Updated: 2018-08-02T02:30:22.000
Chemical Name: Mig-Mix Gas
Common Name: Mig-Mix Gas
Case Number: Not reported

Record ID: DEH2002-HUPFP-138979
Permit Status: Permit Renewed
Active Permit: Y
Child Record Id: DEH2018-HCHEM-0189239
Trade Secret: N
Hazardous Material Type: Pure
Last Updated: 2018-08-02T02:30:22.000
Chemical Name: Phosphoric acid, sodium salt (1:1)
Common Name: Monosodium Phosphate
Case Number: 7558-80-7

Record ID: DEH2002-HUPFP-138979
Permit Status: Permit Renewed
Active Permit: Y
Child Record Id: DEH2018-HCHEM-0189240
Trade Secret: N
Hazardous Material Type: Mixture
Last Updated: 2018-08-02T02:30:22.000
Chemical Name: Nalco 1742
Common Name: Nalco 1742
Case Number: Not reported

Record ID: DEH2002-HUPFP-138979
Permit Status: Permit Renewed

Map ID
Direction
Distance
Elevation

MAP FINDINGS

Site

Database(s)

EDR ID Number
EPA ID Number

KELCO (Continued)

S105113177

Active Permit: Y
Child Record Id: DEH2018-HCHEM-0189241
Trade Secret: N
Hazardous Material Type: Mixture
Last Updated: 2018-08-02T02:30:22.000
Chemical Name: Nalco 3D Trasar 3DT128
Common Name: Nalco 3D Trasar 3DT128
Case Number: Not reported

Record ID: DEH2002-HUPFP-138979
Permit Status: Permit Renewed
Active Permit: Y
Child Record Id: DEH2018-HCHEM-0189242
Trade Secret: N
Hazardous Material Type: Mixture
Last Updated: 2018-08-02T02:30:22.000
Chemical Name: Nalco ControlBrom+e-< CB70
Common Name: Nalco ControlBrom+e-< CB70
Case Number: Not reported

Record ID: DEH2002-HUPFP-138979
Permit Status: Permit Renewed
Active Permit: Y
Child Record Id: DEH2018-HCHEM-0189243
Trade Secret: N
Hazardous Material Type: Mixture
Last Updated: 2018-08-02T02:30:22.000
Chemical Name: Nalco Stabrex+e-< ST70
Common Name: Nalco Stabrex+e-< ST70
Case Number: Not reported

Record ID: DEH2002-HUPFP-138979
Permit Status: Permit Renewed
Active Permit: Y
Child Record Id: DEH2018-HCHEM-0189244
Trade Secret: N
Hazardous Material Type: Mixture
Last Updated: 2018-08-02T02:30:22.000
Chemical Name: Nalco Tri-ACT 1820
Common Name: Nalco Tri-ACT 1820
Case Number: Not reported

Record ID: DEH2002-HUPFP-138979
Permit Status: Permit Renewed
Active Permit: Y
Child Record Id: DEH2018-HCHEM-0189245
Trade Secret: N
Hazardous Material Type: Pure
Last Updated: 2018-08-02T02:30:22.000
Chemical Name: Natural Gas
Common Name: Natural Gas
Case Number: 8006-14-2

Record ID: DEH2002-HUPFP-138979
Permit Status: Permit Renewed
Active Permit: Y
Child Record Id: DEH2018-HCHEM-0189246

Map ID
Direction
Distance
Elevation

MAP FINDINGS

Site

Database(s)

EDR ID Number
EPA ID Number

KELCO (Continued)

S105113177

Trade Secret: N
Hazardous Material Type: Pure
Last Updated: 2018-08-02T02:30:22.000
Chemical Name: NITROGEN GAS
Common Name: NITROGEN GAS
Case Number: 7727-37-9

Record ID: DEH2002-HUPFP-138979
Permit Status: Permit Renewed
Active Permit: Y
Child Record Id: DEH2018-HCHEM-0189247
Trade Secret: N
Hazardous Material Type: Pure
Last Updated: 2018-08-02T02:30:22.000
Chemical Name: NITROGEN LIQUID
Common Name: NITROGEN LIQUID
Case Number: 7727-37-9

Record ID: DEH2002-HUPFP-138979
Permit Status: Permit Renewed
Active Permit: Y
Child Record Id: DEH2018-HCHEM-0189248
Trade Secret: N
Hazardous Material Type: Mixture
Last Updated: 2018-08-02T02:30:22.000
Chemical Name: Oil In Oil-filled Electrical Equipment
Common Name: Oil In Oil-filled Electrical Equipment
Case Number: Not reported

Record ID: DEH2002-HUPFP-138979
Permit Status: Permit Renewed
Active Permit: Y
Child Record Id: DEH2018-HCHEM-0189249
Trade Secret: N
Hazardous Material Type: Pure
Last Updated: 2018-08-02T02:30:22.000
Chemical Name: Oxygen Gas
Common Name: Oxygen Gas
Case Number: 7782-44-7

Record ID: DEH2002-HUPFP-138979
Permit Status: Permit Renewed
Active Permit: Y
Child Record Id: DEH2018-HCHEM-0189258
Trade Secret: N
Hazardous Material Type: Mixture
Last Updated: 2018-08-02T02:30:22.000
Chemical Name: Quorum Clear V
Common Name: Quorum Clear V
Case Number: Not reported

Record ID: DEH2002-HUPFP-138979
Permit Status: Permit Renewed
Active Permit: Y
Child Record Id: DEH2018-HCHEM-0189259
Trade Secret: N
Hazardous Material Type: Mixture

Map ID
Direction
Distance
Elevation

MAP FINDINGS

Site

Database(s)

EDR ID Number
EPA ID Number

KELCO (Continued)

S105113177

Last Updated: 2018-08-02T02:30:22.000
Chemical Name: Sodium Bisulfite 40%
Common Name: Sodium Bisulfite 40%
Case Number: Not reported

Record ID: DEH2002-HUPFP-138979
Permit Status: Permit Renewed
Active Permit: Y
Child Record Id: DEH2018-HCHEM-0189260
Trade Secret: N
Hazardous Material Type: Pure
Last Updated: 2018-08-02T02:30:22.000
Chemical Name: Carbonic acid sodium salt (1:2)
Common Name: Sodium carbonate
Case Number: 497-19-8

Record ID: DEH2002-HUPFP-138979
Permit Status: Permit Renewed
Active Permit: Y
Child Record Id: DEH2018-HCHEM-0189261
Trade Secret: N
Hazardous Material Type: Mixture
Last Updated: 2018-08-02T02:30:22.000
Chemical Name: Carbonic acid sodium salt (1:2) 7%
Common Name: Sodium carbonate solution 7%
Case Number: Not reported

Record ID: DEH2002-HUPFP-138979
Permit Status: Permit Renewed
Active Permit: Y
Child Record Id: DEH2018-HCHEM-0189262
Trade Secret: N
Hazardous Material Type: Pure
Last Updated: 2018-08-02T02:30:22.000
Chemical Name: SODIUM CHLORIDE
Common Name: SODIUM CHLORIDE
Case Number: 7647-14-5

Record ID: DEH2002-HUPFP-138979
Permit Status: Permit Renewed
Active Permit: Y
Child Record Id: DEH2018-HCHEM-0189263
Trade Secret: N
Hazardous Material Type: Pure
Last Updated: 2018-08-02T02:30:22.000
Chemical Name: Citric Acid, Trisodium Salt
Common Name: SODIUM CITRATE
Case Number: 6132-04-3

Record ID: DEH2002-HUPFP-138979
Permit Status: Permit Renewed
Active Permit: Y
Child Record Id: DEH2018-HCHEM-0189264
Trade Secret: N
Hazardous Material Type: Mixture
Last Updated: 2018-08-02T02:30:22.000
Chemical Name: SODIUM HYDROXIDE 50%

Map ID
Direction
Distance
Elevation

MAP FINDINGS

Site

Database(s)

EDR ID Number
EPA ID Number

KELCO (Continued)

S105113177

Common Name: SODIUM HYDROXIDE 50%
Case Number: Not reported

Record ID: DEH2002-HUPFP-138979
Permit Status: Permit Renewed
Active Permit: Y
Child Record Id: DEH2018-HCHEM-0189265
Trade Secret: N
Hazardous Material Type: Mixture
Last Updated: 2018-08-02T02:30:22.000
Chemical Name: SODIUM LAURYL SULFATE 28%
Common Name: SODIUM LAURYL SULFATE
Case Number: Not reported

Record ID: DEH2002-HUPFP-138979
Permit Status: Permit Renewed
Active Permit: Y
Child Record Id: DEH2018-HCHEM-0189266
Trade Secret: N
Hazardous Material Type: Pure
Last Updated: 2018-08-02T02:30:22.000
Chemical Name: SODIUM NITRATE
Common Name: SODIUM NITRATE
Case Number: 7631-99-4

Record ID: DEH2002-HUPFP-138979
Permit Status: Permit Renewed
Active Permit: Y
Child Record Id: DEH2018-HCHEM-0189267
Trade Secret: N
Hazardous Material Type: Pure
Last Updated: 2018-08-02T02:30:22.000
Chemical Name: Sulfurous acid, sodium salt (1:2)
Common Name: SODIUM SULFITE
Case Number: 7757-83-7

Record ID: DEH2002-HUPFP-138979
Permit Status: Permit Renewed
Active Permit: Y
Child Record Id: DEH2018-HCHEM-0189268
Trade Secret: N
Hazardous Material Type: Mixture
Last Updated: 2018-08-02T02:30:22.000
Chemical Name: SULFURIC ACID, 98%
Common Name: SULFURIC ACID, 98%
Case Number: Not reported

Record ID: DEH2002-HUPFP-138979
Permit Status: Permit Renewed
Active Permit: Y
Child Record Id: DEH2018-HCHEM-0189269
Trade Secret: N
Hazardous Material Type: Mixture
Last Updated: 2018-08-02T02:30:22.000
Chemical Name: Tri-Mix Gas
Common Name: Tri-Mix Gas
Case Number: Not reported

Map ID
Direction
Distance
Elevation

MAP FINDINGS

Site

Database(s)

EDR ID Number
EPA ID Number

KELCO (Continued)

S105113177

Record ID: DEH2002-HUPFP-138979
Permit Status: Permit Renewed
Active Permit: Y
Child Record Id: DEH2018-HCHEM-0189270
Trade Secret: N
Hazardous Material Type: Pure
Last Updated: 2018-08-02T02:30:22.000
Chemical Name: Trisodium Phosphate Anhydrous
Common Name: Trisodium Phosphate Anhydrous
Case Number: 7601-54-9

Record ID: DEH2002-HUPFP-138979
Permit Status: Permit Renewed
Active Permit: Y
Child Record Id: DEH2018-HCHEM-0189271
Trade Secret: N
Hazardous Material Type: Pure
Last Updated: 2018-08-02T02:30:22.000
Chemical Name: UREA
Common Name: UREA
Case Number: 57-13-6

Record ID: DEH2002-HUPFP-138979
Permit Status: Permit Renewed
Active Permit: Y
Child Record Id: DEH2018-HCHEM-0189272
Trade Secret: N
Hazardous Material Type: Mixture
Last Updated: 2018-08-02T02:30:22.000
Chemical Name: GLUTERALDEHYDE (1,5 Pentanedaial 2.65%)
Common Name: WAVECIDE-01
Case Number: Not reported

Record ID: DEH2002-HUPFP-138979
Permit Status: Permit Renewed
Active Permit: Y
Child Record Id: DEH2018-HCHEM-0189273
Trade Secret: N
Hazardous Material Type: Mixture
Last Updated: 2018-08-02T02:30:22.000
Chemical Name: Calibration Gas O2 45 %, N2
Common Name: Calibration Gas O2 45 %, N2
Case Number: Not reported

Record ID: DEH2002-HUPFP-138979
Permit Status: Permit Renewed
Active Permit: Y
Child Record Id: DEH2018-HCHEM-0189274
Trade Secret: N
Hazardous Material Type: Pure
Last Updated: 2018-08-02T02:30:22.000
Chemical Name: Acetic acid, sodium salt
Common Name: Sodium Acetate Anhydrous
Case Number: 127-09-3

Record ID: DEH2002-HUPFP-138979
Permit Status: Permit Renewed

Map ID
Direction
Distance
Elevation

MAP FINDINGS

Site

Database(s)

EDR ID Number
EPA ID Number

KELCO (Continued)

S105113177

Active Permit: Y
Child Record Id: DEH2018-HCHEM-0189275
Trade Secret: N
Hazardous Material Type: Mixture
Last Updated: 2018-08-02T02:30:22.000
Chemical Name: Nalco 8735
Common Name: Nalco 8735
Case Number: 1310-73-2

Record ID: DEH2002-HUPFP-138979
Permit Status: Permit Renewed
Active Permit: Y
Child Record Id: DEH2018-HCHEM-0189276
Trade Secret: N
Hazardous Material Type: Mixture
Last Updated: 2018-08-02T02:30:22.000
Chemical Name: Nalco 2895 Plus
Common Name: Nalco 2895 Plus
Case Number: Not reported

Record ID: DEH2002-HUPFP-138979
Permit Status: Permit Renewed
Active Permit: Y
Child Record Id: DEH2018-HCHEM-0189277
Trade Secret: N
Hazardous Material Type: Pure
Last Updated: 2018-08-02T02:30:22.000
Chemical Name: Lubricating Oils (petroleum lubricating oil)
Common Name: Lubricating Oils (petroleum lubricating oil)
Case Number: Not reported

Record ID: DEH2002-HUPFP-138979
Permit Status: Permit Renewed
Active Permit: Y
Child Record Id: DEH2018-HCHEM-0189278
Trade Secret: N
Hazardous Material Type: Pure
Last Updated: 2018-08-02T02:30:22.000
Chemical Name: Potassium phosphate dibasic
Common Name: Dipotassium Phosphate
Case Number: 7758-11-4

Record ID: DEH2002-HUPFP-138979
Permit Status: Permit Renewed
Active Permit: Y
Child Record Id: DEH2018-HCHEM-0189279
Trade Secret: N
Hazardous Material Type: Mixture
Last Updated: 2018-08-02T02:30:22.000
Chemical Name: Ansulite Low Viscosity Foam Concentrate
Common Name: Fire Fighting Foam (extinguishing agent)
Case Number: Not reported

Record ID: DEH2002-HUPFP-138979
Permit Status: Permit Renewed
Active Permit: Y
Child Record Id: DEH2018-HCHEM-0189280

Map ID
Direction
Distance
Elevation

MAP FINDINGS

Site

Database(s)

EDR ID Number
EPA ID Number

KELCO (Continued)

S105113177

Trade Secret: N
Hazardous Material Type: Pure
Last Updated: 2018-08-02T02:30:22.000
Chemical Name: Potassium phosphate monobasic
Common Name: Monopotassium Phosphate
Case Number: 7778-77-0

Record ID: DEH2002-HUPFP-138979
Permit Status: Permit Renewed
Active Permit: Y
Child Record Id: DEH2018-HCHEM-0189281
Trade Secret: N
Hazardous Material Type: Mixture
Last Updated: 2018-08-02T02:30:22.000
Chemical Name: Ethylenediaminetetraacetic acid, disodium salt, dihydrate
Common Name: Dissolvine Na2-P
Case Number: Not reported

Record ID: DEH2002-HUPFP-138979
Permit Status: Permit Renewed
Active Permit: Y
Child Record Id: DEH2018-HCHEM-0189282
Trade Secret: N
Hazardous Material Type: Mixture
Last Updated: 2018-08-02T02:30:22.000
Chemical Name: Hydrogen Peroxide 10%
Common Name: Hydrogen Peroxide Solution 10%
Case Number: 7722-84-1

Record ID: DEH2002-HUPFP-138979
Permit Status: Permit Renewed
Active Permit: Y
Child Record Id: DEH2018-HWAST-0163690
Trade Secret: N
Hazardous Material Type: Not reported
Last Updated: 2018-08-02T02:30:22.000
Chemical Name: WASTE 343 UNSPEC ORGANIC LIQUID MIXTURE
Common Name: Biogum Fiber and IPA
Case Number: Not reported

Record ID: DEH2002-HUPFP-138979
Permit Status: Permit Renewed
Active Permit: Y
Child Record Id: DEH2018-HWAST-0163691
Trade Secret: N
Hazardous Material Type: Not reported
Last Updated: 2018-08-02T02:30:22.000
Chemical Name: WASTE 331 Laboratory Surplus Chemicals Flammable D001
Common Name: Lab Pack
Case Number: Not reported

Record ID: DEH2002-HUPFP-138979
Permit Status: Permit Renewed
Active Permit: Y
Child Record Id: DEH2018-HWAST-0163692
Trade Secret: N
Hazardous Material Type: Not reported

Map ID
Direction
Distance
Elevation

MAP FINDINGS

Site

Database(s)

EDR ID Number
EPA ID Number

KELCO (Continued)

S105113177

Last Updated: 2018-08-02T02:30:22.000
Chemical Name: WASTE 141 Laboratory Surplus Chemicals
Common Name: Lab Pack
Case Number: Not reported

Record ID: DEH2002-HUPFP-138979
Permit Status: Permit Renewed
Active Permit: Y
Child Record Id: DEH2018-HWAST-0163693
Trade Secret: N

Hazardous Material Type: Not reported
Last Updated: 2018-08-02T02:30:22.000
Chemical Name: WASTE 331 NON-EMPTY CONTNR(LESS THAN 30 GAL)
Common Name: NON-EMPTY COMPRESSED GAS CYLINDERS
Case Number: Not reported

Record ID: DEH2002-HUPFP-138979
Permit Status: Permit Renewed
Active Permit: Y
Child Record Id: DEH2018-HWAST-0163694
Trade Secret: N
Hazardous Material Type: Not reported
Last Updated: 2018-08-02T02:30:22.000
Chemical Name: WASTE 223 UNSPEC OIL CONTAINING WASTE
Common Name: OILY SOLIDS
Case Number: Not reported

Record ID: DEH2002-HUPFP-138979
Permit Status: Permit Renewed
Active Permit: Y
Child Record Id: DEH2018-HWAST-0163695
Trade Secret: N
Hazardous Material Type: Not reported
Last Updated: 2018-08-02T02:30:22.000
Chemical Name: WASTE 181 Paint Chips With Lead
Common Name: Paint Chips With Lead
Case Number: Not reported

Record ID: DEH2002-HUPFP-138979
Permit Status: Permit Renewed
Active Permit: Y
Child Record Id: DEH2018-HWAST-0163696
Trade Secret: N
Hazardous Material Type: Not reported
Last Updated: 2018-08-02T02:30:22.000
Chemical Name: WASTE 181 Sand Blast Grit
Common Name: Sand Blast Grit
Case Number: Not reported

Record ID: DEH2002-HUPFP-138979
Permit Status: Permit Renewed
Active Permit: Y
Child Record Id: DEH2018-HWAST-0163697
Trade Secret: N
Hazardous Material Type: Not reported
Last Updated: 2018-08-02T02:30:22.000
Chemical Name: WASTE 221 WASTE OIL & MIXED OIL

Map ID
Direction
Distance
Elevation

MAP FINDINGS

Site

Database(s)

EDR ID Number
EPA ID Number

KELCO (Continued)

S105113177

Common Name: Used Lubricating Oils
Case Number: Not reported

Record ID: DEH2002-HUPFP-138979
Permit Status: Permit Renewed
Active Permit: Y
Child Record Id: DEH2018-HWAST-0163698
Trade Secret: N
Hazardous Material Type: Not reported
Last Updated: 2018-08-02T02:30:22.000
Chemical Name: WASTE 902 INFECTIOUS WASTE, SHARPS
Common Name: Regulated Medical Waste
Case Number: Not reported

Record ID: DEH2002-HUPFP-138979
Permit Status: Permit Renewed
Active Permit: Y
Child Record Id: DEH2018-HWAST-0163699
Trade Secret: N
Hazardous Material Type: Not reported
Last Updated: 2018-08-02T02:30:22.000
Chemical Name: WASTE 791 LIQUIDS WITH PH <OR= 2
Common Name: Waste Acid Mixture
Case Number: Not reported

Record ID: DEH2002-HUPFP-138979
Permit Status: Permit Renewed
Active Permit: Y
Child Record Id: DEH2018-HWAST-0163700
Trade Secret: N
Hazardous Material Type: Not reported
Last Updated: 2018-08-02T02:30:22.000
Chemical Name: WASTE 331 Waste Aerosols
Common Name: Waste Aerosols
Case Number: Not reported

Record ID: DEH2002-HUPFP-138979
Permit Status: Permit Renewed
Active Permit: Y
Child Record Id: DEH2018-HWAST-0163701
Trade Secret: N
Hazardous Material Type: Not reported
Last Updated: 2018-08-02T02:30:22.000
Chemical Name: WASTE 343 Waste Diesel
Common Name: Waste Diesel
Case Number: Not reported

Record ID: DEH2002-HUPFP-138979
Permit Status: Permit Renewed
Active Permit: Y
Child Record Id: DEH2018-HWAST-0163702
Trade Secret: N
Hazardous Material Type: Not reported
Last Updated: 2018-08-02T02:30:22.000
Chemical Name: WASTE 342 Organic liquids with metals
Common Name: Waste Enamel Paint
Case Number: Not reported

Map ID
Direction
Distance
Elevation

MAP FINDINGS

Site

Database(s)

EDR ID Number
EPA ID Number

KELCO (Continued)

S105113177

Record ID: DEH2002-HUPFP-138979
Permit Status: Permit Renewed
Active Permit: Y
Child Record Id: DEH2018-HWAST-0163703
Trade Secret: N
Hazardous Material Type: Not reported
Last Updated: 2018-08-02T02:30:22.000
Chemical Name: WASTE 331 OFF-SPEC,AGED,SURPLUS ORGANICS
Common Name: Waste Epoxy Paint
Case Number: Not reported

Record ID: DEH2002-HUPFP-138979
Permit Status: Permit Renewed
Active Permit: Y
Child Record Id: DEH2018-HWAST-0163708
Trade Secret: N
Hazardous Material Type: Not reported
Last Updated: 2018-08-02T02:30:22.000
Chemical Name: WASTE 727 Liquids with selenium > 100 mg/l
Common Name: Waste Selenite Cystine Broth
Case Number: Not reported

Record ID: DEH2002-HUPFP-138979
Permit Status: Permit Renewed
Active Permit: Y
Child Record Id: DEH2018-HWAST-0163709
Trade Secret: N
Hazardous Material Type: Not reported
Last Updated: 2018-08-02T02:30:22.000
Chemical Name: WASTE 791 Waste Sulfuric Acid
Common Name: Waste Sulfuric Acid
Case Number: Not reported

Record ID: DEH2002-HUPFP-138979
Permit Status: Permit Renewed
Active Permit: Y
Child Record Id: DEH2018-HWAST-0163710
Trade Secret: N
Hazardous Material Type: Not reported
Last Updated: 2018-08-02T02:30:22.000
Chemical Name: WASTE 791 Waste Sulfuric Acid and Water
Common Name: Waste Sulfuric Acid and Water
Case Number: Not reported

Record ID: DEH2002-HUPFP-138979
Permit Status: Permit Renewed
Active Permit: Y
Child Record Id: DEH2018-HCHEM-0171880
Trade Secret: N
Hazardous Material Type: Mixture
Last Updated: 2018-03-01T03:45:44.000
Chemical Name: Potassium Hydroxide Liquid 45%
Common Name: Potassium Hydroxide Liquid
Case Number: Not reported

Record ID: DEH2002-HUPFP-138979
Permit Status: Permit Renewed

Map ID
Direction
Distance
Elevation

MAP FINDINGS

Site

Database(s)

EDR ID Number
EPA ID Number

KELCO (Continued)

S105113177

Active Permit: Y
Child Record Id: DEH2018-HCHEM-0171881
Trade Secret: N
Hazardous Material Type: Mixture
Last Updated: 2018-03-01T03:45:44.000
Chemical Name: Substillsin
Common Name: FoodPro Alkaline Protease
Case Number: Not reported

Record ID: DEH2002-HUPFP-138979
Permit Status: Permit Renewed
Active Permit: Y
Child Record Id: DEH2018-HCHEM-0171882
Trade Secret: N
Hazardous Material Type: Mixture
Last Updated: 2018-03-01T03:45:44.000
Chemical Name: Quorum Clear V
Common Name: Quorum Clear V
Case Number: Not reported

Record ID: DEH2002-HUPFP-138979
Permit Status: Permit Renewed
Active Permit: Y
Child Record Id: DEH2018-HCHEM-0171883
Trade Secret: N
Hazardous Material Type: Mixture
Last Updated: 2018-03-01T03:45:44.000
Chemical Name: Sodium Bisulfite 40%
Common Name: Sodium Bisulfite 40%
Case Number: Not reported

Record ID: DEH2002-HUPFP-138979
Permit Status: Permit Renewed
Active Permit: Y
Child Record Id: DEH2018-HCHEM-0171884
Trade Secret: N
Hazardous Material Type: Pure
Last Updated: 2018-03-01T03:45:44.000
Chemical Name: Carbonic acid sodium salt (1:2)
Common Name: Sodium carbonate
Case Number: 497-19-8

Record ID: DEH2002-HUPFP-138979
Permit Status: Permit Renewed
Active Permit: Y
Child Record Id: DEH2018-HCHEM-0171885
Trade Secret: N
Hazardous Material Type: Mixture
Last Updated: 2018-03-01T03:45:44.000
Chemical Name: Carbonic acid sodium salt (1:2) 7%
Common Name: Sodium carbonate solution 7%
Case Number: Not reported

Record ID: DEH2002-HUPFP-138979
Permit Status: Permit Renewed
Active Permit: Y
Child Record Id: DEH2018-HCHEM-0171886

Map ID
Direction
Distance
Elevation

MAP FINDINGS

Site

Database(s)

EDR ID Number
EPA ID Number

KELCO (Continued)

S105113177

Trade Secret: N
Hazardous Material Type: Pure
Last Updated: 2018-03-01T03:45:44.000
Chemical Name: SODIUM CHLORIDE
Common Name: SODIUM CHLORIDE
Case Number: 7647-14-5

Record ID: DEH2002-HUPFP-138979
Permit Status: Permit Renewed
Active Permit: Y
Child Record Id: DEH2018-HCHEM-0171887
Trade Secret: N
Hazardous Material Type: Pure
Last Updated: 2018-03-01T03:45:44.000
Chemical Name: Citric Acid, Trisodium Salt
Common Name: SODIUM CITRATE
Case Number: 6132-04-3

Record ID: DEH2002-HUPFP-138979
Permit Status: Permit Renewed
Active Permit: Y
Child Record Id: DEH2018-HCHEM-0171888
Trade Secret: N
Hazardous Material Type: Mixture
Last Updated: 2018-03-01T03:45:44.000
Chemical Name: SODIUM HYDROXIDE 50%
Common Name: SODIUM HYDROXIDE 50%
Case Number: Not reported

Record ID: DEH2002-HUPFP-138979
Permit Status: Permit Renewed
Active Permit: Y
Child Record Id: DEH2018-HCHEM-0171889
Trade Secret: N
Hazardous Material Type: Mixture
Last Updated: 2018-03-01T03:45:44.000
Chemical Name: SODIUM LAURYL SULFATE 28%
Common Name: SODIUM LAURYL SULFATE
Case Number: Not reported

Record ID: DEH2002-HUPFP-138979
Permit Status: Permit Renewed
Active Permit: Y
Child Record Id: DEH2018-HCHEM-0171890
Trade Secret: N
Hazardous Material Type: Pure
Last Updated: 2018-03-01T03:45:44.000
Chemical Name: SODIUM NITRATE
Common Name: SODIUM NITRATE
Case Number: 7631-99-4

Record ID: DEH2002-HUPFP-138979
Permit Status: Permit Renewed
Active Permit: Y
Child Record Id: DEH2018-HCHEM-0171891
Trade Secret: N
Hazardous Material Type: Pure

Map ID
Direction
Distance
Elevation

MAP FINDINGS

Site

Database(s)

EDR ID Number
EPA ID Number

KELCO (Continued)

S105113177

Last Updated: 2018-03-01T03:45:44.000
Chemical Name: Sulfurous acid, sodium salt (1:2)
Common Name: SODIUM SULFITE
Case Number: 7757-83-7

Record ID: DEH2002-HUPFP-138979
Permit Status: Permit Renewed
Active Permit: Y
Child Record Id: DEH2018-HCHEM-0171892
Trade Secret: N
Hazardous Material Type: Mixture
Last Updated: 2018-03-01T03:45:44.000
Chemical Name: SULFURIC ACID, 98%
Common Name: SULFURIC ACID, 98%
Case Number: Not reported

Record ID: DEH2002-HUPFP-138979
Permit Status: Permit Renewed
Active Permit: Y
Child Record Id: DEH2018-HCHEM-0171893
Trade Secret: N
Hazardous Material Type: Mixture
Last Updated: 2018-03-01T03:45:44.000
Chemical Name: Tri-Mix Gas
Common Name: Tri-Mix Gas
Case Number: Not reported

Record ID: DEH2002-HUPFP-138979
Permit Status: Permit Renewed
Active Permit: Y
Child Record Id: DEH2018-HCHEM-0171894
Trade Secret: N
Hazardous Material Type: Pure
Last Updated: 2018-03-01T03:45:44.000
Chemical Name: Trisodium Phosphate Anhydrous
Common Name: Trisodium Phosphate Anhydrous
Case Number: 7601-54-9

Record ID: DEH2002-HUPFP-138979
Permit Status: Permit Renewed
Active Permit: Y
Child Record Id: DEH2018-HCHEM-0171895
Trade Secret: N
Hazardous Material Type: Pure
Last Updated: 2018-03-01T03:45:44.000
Chemical Name: UREA
Common Name: UREA
Case Number: 57-13-6

Record ID: DEH2002-HUPFP-138979
Permit Status: Permit Renewed
Active Permit: Y
Child Record Id: DEH2018-HCHEM-0171896
Trade Secret: N
Hazardous Material Type: Mixture
Last Updated: 2018-03-01T03:45:44.000
Chemical Name: GLUTERALDEHYDE (1,5 Pentanedaial 2.65%)

Map ID
Direction
Distance
Elevation

MAP FINDINGS

Site

Database(s)

EDR ID Number
EPA ID Number

KELCO (Continued)

S105113177

Common Name: WAVECIDE-01
Case Number: Not reported

Record ID: DEH2002-HUPFP-138979
Permit Status: Permit Renewed
Active Permit: Y
Child Record Id: DEH2018-HCHEM-0171897
Trade Secret: N
Hazardous Material Type: Mixture
Last Updated: 2018-03-01T03:45:44.000
Chemical Name: Calibration Gas O2 45 %, N2
Common Name: Calibration Gas O2 45 %, N2
Case Number: Not reported

Record ID: DEH2002-HUPFP-138979
Permit Status: Permit Renewed
Active Permit: Y
Child Record Id: DEH2018-HCHEM-0171898
Trade Secret: N
Hazardous Material Type: Pure
Last Updated: 2018-03-01T03:45:44.000
Chemical Name: Acetic acid, sodium salt
Common Name: Sodium Acetate Anhydrous
Case Number: 127-09-3

Record ID: DEH2002-HUPFP-138979
Permit Status: Permit Renewed
Active Permit: Y
Child Record Id: DEH2018-HCHEM-0171899
Trade Secret: N
Hazardous Material Type: Mixture
Last Updated: 2018-03-01T03:45:44.000
Chemical Name: Nalco 8735
Common Name: Nalco 8735
Case Number: 1310-73-2

Record ID: DEH2002-HUPFP-138979
Permit Status: Permit Renewed
Active Permit: Y
Child Record Id: DEH2018-HCHEM-0171900
Trade Secret: N
Hazardous Material Type: Mixture
Last Updated: 2018-03-01T03:45:44.000
Chemical Name: Nalco 2895 Plus
Common Name: Nalco 2895 Plus
Case Number: Not reported

Record ID: DEH2002-HUPFP-138979
Permit Status: Permit Renewed
Active Permit: Y
Child Record Id: DEH2018-HCHEM-0171901
Trade Secret: N
Hazardous Material Type: Pure
Last Updated: 2018-03-01T03:45:44.000
Chemical Name: Lubricating Oils (petroleum lubricating oil)
Common Name: Lubricating Oils (petroleum lubricating oil)
Case Number: Not reported

Map ID
Direction
Distance
Elevation

MAP FINDINGS

Site

Database(s)

EDR ID Number
EPA ID Number

KELCO (Continued)

S105113177

Record ID: DEH2002-HUPFP-138979
Permit Status: Permit Renewed
Active Permit: Y
Child Record Id: DEH2018-HCHEM-0171825
Trade Secret: N
Hazardous Material Type: Mixture
Last Updated: 2018-03-01T03:45:44.000
Chemical Name: 3D TRASAR+e-< 3DT222
Common Name: 3D TRASAR+e-< 3DT222
Case Number: Not reported

Record ID: DEH2002-HUPFP-138979
Permit Status: Permit Renewed
Active Permit: Y
Child Record Id: DEH2018-HCHEM-0171826
Trade Secret: N
Hazardous Material Type: Pure
Last Updated: 2018-03-01T03:45:44.000
Chemical Name: Acetylene
Common Name: Acetylene
Case Number: 74-86-2

Record ID: DEH2002-HUPFP-138979
Permit Status: Permit Renewed
Active Permit: Y
Child Record Id: DEH2018-HCHEM-0171827
Trade Secret: N
Hazardous Material Type: Mixture
Last Updated: 2018-03-01T03:45:44.000
Chemical Name: Air, Compressed
Common Name: Air, Compressed
Case Number: Not reported

Record ID: DEH2002-HUPFP-138979
Permit Status: Permit Renewed
Active Permit: Y
Child Record Id: DEH2018-HCHEM-0171828
Trade Secret: N
Hazardous Material Type: Pure
Last Updated: 2018-03-01T03:45:44.000
Chemical Name: Nitric acid ammonium salt (1:1)
Common Name: AMMONIUM NITRATE
Case Number: 6484-52-2

Record ID: DEH2002-HUPFP-138979
Permit Status: Permit Renewed
Active Permit: Y
Child Record Id: DEH2018-HCHEM-0171829
Trade Secret: N
Hazardous Material Type: Pure
Last Updated: 2018-03-01T03:45:44.000
Chemical Name: Sulfuric acid ammonium salt (1:2)
Common Name: AMMONIUM SULFATE
Case Number: 7783-20-2

Record ID: DEH2002-HUPFP-138979
Permit Status: Permit Renewed

Map ID
Direction
Distance
Elevation

MAP FINDINGS

Site

Database(s)

EDR ID Number
EPA ID Number

KELCO (Continued)

S105113177

| | |
|--------------------------|-------------------------------------|
| Active Permit: | Y |
| Child Record Id: | DEH2018-HCHEM-0171830 |
| Trade Secret: | N |
| Hazardous Material Type: | Mixture |
| Last Updated: | 2018-03-01T03:45:44.000 |
| Chemical Name: | DREWPLUS Foam Control Agent |
| Common Name: | ANTIFOAM |
| Case Number: | Not reported |
| Record ID: | DEH2002-HUPFP-138979 |
| Permit Status: | Permit Renewed |
| Active Permit: | Y |
| Child Record Id: | DEH2018-HCHEM-0171831 |
| Trade Secret: | N |
| Hazardous Material Type: | Pure |
| Last Updated: | 2018-03-01T03:45:44.000 |
| Chemical Name: | Argon Compressed |
| Common Name: | Argon Compressed |
| Case Number: | 7440-37-1 |
| Record ID: | DEH2002-HUPFP-138979 |
| Permit Status: | Permit Renewed |
| Active Permit: | Y |
| Child Record Id: | DEH2018-HCHEM-0171832 |
| Trade Secret: | N |
| Hazardous Material Type: | Pure |
| Last Updated: | 2018-03-01T03:45:44.000 |
| Chemical Name: | Argon, Liquid |
| Common Name: | Argon, Liquid |
| Case Number: | 7440-37-1 |
| Record ID: | DEH2002-HUPFP-138979 |
| Permit Status: | Permit Renewed |
| Active Permit: | Y |
| Child Record Id: | DEH2018-HCHEM-0171833 |
| Trade Secret: | N |
| Hazardous Material Type: | Pure |
| Last Updated: | 2018-03-01T03:45:44.000 |
| Chemical Name: | Biogums |
| Common Name: | Biogums In Form Of Combustible Dust |
| Case Number: | Not reported |
| Record ID: | DEH2002-HUPFP-138979 |
| Permit Status: | Permit Renewed |
| Active Permit: | Y |
| Child Record Id: | DEH2018-HCHEM-0171834 |
| Trade Secret: | N |
| Hazardous Material Type: | Mixture |
| Last Updated: | 2018-03-01T03:45:44.000 |
| Chemical Name: | SODIUM HYPOCHLORITE 12% |
| Common Name: | SODIUM HYPOCHLORITE 12% (BLEACH) |
| Case Number: | Not reported |
| Record ID: | DEH2002-HUPFP-138979 |
| Permit Status: | Permit Renewed |
| Active Permit: | Y |
| Child Record Id: | DEH2018-HCHEM-0171835 |

Map ID
Direction
Distance
Elevation

MAP FINDINGS

Site

Database(s)

EDR ID Number
EPA ID Number

KELCO (Continued)

S105113177

Trade Secret: N
Hazardous Material Type: Pure
Last Updated: 2018-03-01T03:45:44.000
Chemical Name: Bromotrifluoromethane (Halon 1301)
Common Name: Bromotrifluoromethane (Halon 1301)
Case Number: 75-63-8

Record ID: DEH2002-HUPFP-138979
Permit Status: Permit Renewed
Active Permit: Y
Child Record Id: DEH2018-HCHEM-0171836
Trade Secret: N
Hazardous Material Type: Pure
Last Updated: 2018-03-01T03:45:44.000
Chemical Name: CALCIUM CHLORIDE (ANYDROUS)
Common Name: CALCIUM CHLORIDE (ANHYDROUS)
Case Number: 10043-52-4

Record ID: DEH2002-HUPFP-138979
Permit Status: Permit Renewed
Active Permit: Y
Child Record Id: DEH2018-HCHEM-0171837
Trade Secret: N
Hazardous Material Type: Mixture
Last Updated: 2018-03-01T03:45:44.000
Chemical Name: CALCIUM HYDROXIDE 35%
Common Name: CALCIUM HYDROXIDE 35%
Case Number: Not reported

Record ID: DEH2002-HUPFP-138979
Permit Status: Permit Renewed
Active Permit: Y
Child Record Id: DEH2018-HCHEM-0171838
Trade Secret: N
Hazardous Material Type: Mixture
Last Updated: 2018-03-01T03:45:44.000
Chemical Name: Calibration Gas 0.1% Methane, Balance Nitrogen
Common Name: Calibration Gas 0.1% Methane, Balance Nitrogen
Case Number: Not reported

Record ID: DEH2002-HUPFP-138979
Permit Status: Permit Renewed
Active Permit: Y
Child Record Id: DEH2018-HCHEM-0171839
Trade Secret: N
Hazardous Material Type: Mixture
Last Updated: 2018-03-01T03:45:44.000
Chemical Name: Calibration Gas 2.0% Argon, 8% CO2, 19% O2, Balance Nitrogen
Common Name: Calibration Gas 2.0% Argon, 8% CO2, 19% O2, Balance Nitrogen
Case Number: Not reported

Record ID: DEH2002-HUPFP-138979
Permit Status: Permit Renewed
Active Permit: Y
Child Record Id: DEH2018-HCHEM-0171840
Trade Secret: N
Hazardous Material Type: Mixture

Map ID
Direction
Distance
Elevation

MAP FINDINGS

Site

Database(s)

EDR ID Number
EPA ID Number

KELCO (Continued)

S105113177

Last Updated: 2018-03-01T03:45:44.000
Chemical Name: Calibration Gas 2.0% CO2, 19% O2, Balance Nitrogen
Common Name: Calibration Gas 2.0% CO2, 19% O2, Balance Nitrogen
Case Number: Not reported

Record ID: DEH2002-HUPFP-138979
Permit Status: Permit Renewed
Active Permit: Y
Child Record Id: DEH2018-HCHEM-0171841
Trade Secret: N

Hazardous Material Type: Mixture
Last Updated: 2018-03-01T03:45:44.000
Chemical Name: Calibration Gas 4250 ppm CO, Nitrogen Balance
Common Name: Calibration Gas 4250 ppm CO, Nitrogen Balance
Case Number: Not reported

Record ID: DEH2002-HUPFP-138979
Permit Status: Permit Renewed
Active Permit: Y
Child Record Id: DEH2018-HCHEM-0171842
Trade Secret: N
Hazardous Material Type: Mixture
Last Updated: 2018-03-01T03:45:44.000
Chemical Name: Calibration Gas 90 ppmv Isopropanol, 23% O2, Balance Nitrogen
Common Name: Calibration Gas 90 ppmv Isopropanol, 23% O2, Balance Nitrogen
Case Number: Not reported

Record ID: DEH2002-HUPFP-138979
Permit Status: Permit Renewed
Active Permit: Y
Child Record Id: DEH2018-HCHEM-0171843
Trade Secret: N
Hazardous Material Type: Mixture
Last Updated: 2018-03-01T03:45:44.000
Chemical Name: Calibration Gas CO 10 ppm, O2 5 %, N2
Common Name: Calibration Gas CO 10 ppm, O2 5 %, N2
Case Number: Not reported

Record ID: DEH2002-HUPFP-138979
Permit Status: Permit Renewed
Active Permit: Y
Child Record Id: DEH2018-HCHEM-0171844
Trade Secret: N
Hazardous Material Type: Mixture
Last Updated: 2018-03-01T03:45:44.000
Chemical Name: Calibration Gas CO 30 ppm, O2 15 %, N2
Common Name: Calibration Gas CO 27 ppm, O2 10 %, N2
Case Number: Not reported

Record ID: DEH2002-HUPFP-138979
Permit Status: Permit Renewed
Active Permit: Y
Child Record Id: DEH2018-HCHEM-0171845
Trade Secret: N
Hazardous Material Type: Mixture
Last Updated: 2018-03-01T03:45:44.000
Chemical Name: Calibration Gas CO 30 ppm, O2 15 %, N2

Map ID
Direction
Distance
Elevation

MAP FINDINGS

Site

Database(s)

EDR ID Number
EPA ID Number

KELCO (Continued)

S105113177

Common Name: Calibration Gas CO 30 ppm, O2 15 %, N2
Case Number: Not reported

Record ID: DEH2002-HUPFP-138979
Permit Status: Permit Renewed
Active Permit: Y
Child Record Id: DEH2018-HCHEM-0171846
Trade Secret: N
Hazardous Material Type: Mixture
Last Updated: 2018-03-01T03:45:44.000
Chemical Name: Calibration Gas NO 15 ppm, N2
Common Name: Calibration Gas NO 15 ppm, N2
Case Number: Not reported

Record ID: DEH2002-HUPFP-138979
Permit Status: Permit Renewed
Active Permit: Y
Child Record Id: DEH2018-HCHEM-0171847
Trade Secret: N
Hazardous Material Type: Mixture
Last Updated: 2018-03-01T03:45:44.000
Chemical Name: Calibration Gas NO 27 ppm, N2
Common Name: Calibration Gas NO 27 ppm, N2
Case Number: Not reported

Record ID: DEH2002-HUPFP-138979
Permit Status: Permit Renewed
Active Permit: Y
Child Record Id: DEH2018-HCHEM-0171848
Trade Secret: N
Hazardous Material Type: Mixture
Last Updated: 2018-03-01T03:45:44.000
Chemical Name: Calibration Gas NO2 10 ppm, N2
Common Name: Calibration Gas NO2 10 ppm, N2
Case Number: Not reported

Record ID: DEH2002-HUPFP-138979
Permit Status: Permit Renewed
Active Permit: Y
Child Record Id: DEH2018-HCHEM-0171849
Trade Secret: N
Hazardous Material Type: Pure
Last Updated: 2018-03-01T03:45:44.000
Chemical Name: 2-hydroxy-1,2,3-propanetricarboxylic Acid
Common Name: CITRIC ACID
Case Number: 77-92-9

Record ID: DEH2002-HUPFP-138979
Permit Status: Permit Renewed
Active Permit: Y
Child Record Id: DEH2018-HCHEM-0171850
Trade Secret: N
Hazardous Material Type: Pure
Last Updated: 2018-03-01T03:45:44.000
Chemical Name: Sodium Monohydrogen Phosphate (2:1:1)
Common Name: DISODIUM PHOSPHATE
Case Number: 7558-79-4

Map ID
Direction
Distance
Elevation

MAP FINDINGS

Site

Database(s)

EDR ID Number
EPA ID Number

KELCO (Continued)

S105113177

Record ID: DEH2002-HUPFP-138979
Permit Status: Permit Renewed
Active Permit: Y
Child Record Id: DEH2018-HCHEM-0171851
Trade Secret: N
Hazardous Material Type: Mixture
Last Updated: 2018-03-01T03:45:44.000
Chemical Name: Sulfuric Acid 40%
Common Name: Electrolyte In Forklift Batteries
Case Number: Not reported

Record ID: DEH2002-HUPFP-138979
Permit Status: Permit Renewed
Active Permit: Y
Child Record Id: DEH2018-HCHEM-0171852
Trade Secret: N
Hazardous Material Type: Pure
Last Updated: 2018-03-01T03:45:44.000
Chemical Name: ETHANOL
Common Name: Ethyl Alcohol
Case Number: 64-17-5

Record ID: DEH2002-HUPFP-138979
Permit Status: Permit Renewed
Active Permit: Y
Child Record Id: DEH2018-HCHEM-0171853
Trade Secret: N
Hazardous Material Type: Pure
Last Updated: 2018-03-01T03:45:44.000
Chemical Name: Iron(II) sulfate
Common Name: Ferrous Sulfate
Case Number: 7720-78-7

Record ID: DEH2002-HUPFP-138979
Permit Status: Permit Renewed
Active Permit: Y
Child Record Id: DEH2018-HCHEM-0171854
Trade Secret: N
Hazardous Material Type: Pure
Last Updated: 2018-03-01T03:45:44.000
Chemical Name: Helium Gas
Common Name: Helium Gas
Case Number: 7440-59-7

Record ID: DEH2002-HUPFP-138979
Permit Status: Permit Renewed
Active Permit: Y
Child Record Id: DEH2018-HCHEM-0171855
Trade Secret: N
Hazardous Material Type: Mixture
Last Updated: 2018-03-01T03:45:44.000
Chemical Name: Hydrogen Nitrogen Gas Mixture
Common Name: Hydrogen Nitrogen Gas Mixture
Case Number: Not reported

Record ID: DEH2002-HUPFP-138979
Permit Status: Permit Renewed

Map ID
Direction
Distance
Elevation

MAP FINDINGS

Site

Database(s)

EDR ID Number
EPA ID Number

KELCO (Continued)

S105113177

Active Permit: Y
Child Record Id: DEH2018-HCHEM-0171856
Trade Secret: N
Hazardous Material Type: Pure
Last Updated: 2018-03-01T03:45:44.000
Chemical Name: ISOPROPANOL
Common Name: ISOPROPANOL
Case Number: 67-63-0

Record ID: DEH2002-HUPFP-138979
Permit Status: Permit Renewed
Active Permit: Y
Child Record Id: DEH2018-HCHEM-0171857
Trade Secret: N
Hazardous Material Type: Mixture
Last Updated: 2018-03-01T03:45:44.000
Chemical Name: ISOPROPANOL 50-85%
Common Name: ISOPROPANOL 50-85%
Case Number: Not reported

Record ID: DEH2002-HUPFP-138979
Permit Status: Permit Renewed
Active Permit: Y
Child Record Id: DEH2018-HCHEM-0171858
Trade Secret: N
Hazardous Material Type: Pure
Last Updated: 2018-03-01T03:45:44.000
Chemical Name: Propanoic acid, 2-hydroxy-
Common Name: LACTIC ACID
Case Number: 50-21-5

Record ID: DEH2002-HUPFP-138979
Permit Status: Permit Renewed
Active Permit: Y
Child Record Id: DEH2018-HCHEM-0171859
Trade Secret: N
Hazardous Material Type: Pure
Last Updated: 2018-03-01T03:45:44.000
Chemical Name: PROPANE
Common Name: Liquefied Petroleum Gas (LPG)
Case Number: 74-98-6

Record ID: DEH2002-HUPFP-138979
Permit Status: Permit Renewed
Active Permit: Y
Child Record Id: DEH2018-HCHEM-0171860
Trade Secret: N
Hazardous Material Type: Mixture
Last Updated: 2018-03-01T03:45:44.000
Chemical Name: LITHIUM BROMIDE 18 SOLUTION 52%
Common Name: LITHIUM BROMIDE 18 SOLUTION 52%
Case Number: Not reported

Record ID: DEH2002-HUPFP-138979
Permit Status: Permit Renewed
Active Permit: Y
Child Record Id: DEH2018-HCHEM-0171861

Map ID
Direction
Distance
Elevation

MAP FINDINGS

Site

Database(s)

EDR ID Number
EPA ID Number

KELCO (Continued)

S105113177

Trade Secret: N
Hazardous Material Type: Pure
Last Updated: 2018-03-01T03:45:44.000
Chemical Name: Magnesium Sulfate Heptahydrate
Common Name: Magnesium Sulfate Heptahydrate
Case Number: 10034-99-8

Record ID: DEH2002-HUPFP-138979
Permit Status: Permit Renewed
Active Permit: Y
Child Record Id: DEH2018-HCHEM-0171862
Trade Secret: N
Hazardous Material Type: Mixture
Last Updated: 2018-03-01T03:45:44.000
Chemical Name: Mig-Mix Gas
Common Name: Mig-Mix Gas
Case Number: Not reported

Record ID: DEH2002-HUPFP-138979
Permit Status: Permit Renewed
Active Permit: Y
Child Record Id: DEH2018-HCHEM-0171863
Trade Secret: N
Hazardous Material Type: Pure
Last Updated: 2018-03-01T03:45:44.000
Chemical Name: Phosphoric acid, sodium salt (1:1)
Common Name: Monosodium Phosphate
Case Number: 7558-80-7

Record ID: DEH2002-HUPFP-138979
Permit Status: Permit Renewed
Active Permit: Y
Child Record Id: DEH2018-HCHEM-0171864
Trade Secret: N
Hazardous Material Type: Mixture
Last Updated: 2018-03-01T03:45:44.000
Chemical Name: Nalco 1742
Common Name: Nalco 1742
Case Number: Not reported

Record ID: DEH2002-HUPFP-138979
Permit Status: Permit Renewed
Active Permit: Y
Child Record Id: DEH2018-HCHEM-0171865
Trade Secret: N
Hazardous Material Type: Mixture
Last Updated: 2018-03-01T03:45:44.000
Chemical Name: Nalco 3D Trasar 3DT128
Common Name: Nalco 3D Trasar 3DT128
Case Number: Not reported

Record ID: DEH2002-HUPFP-138979
Permit Status: Permit Renewed
Active Permit: Y
Child Record Id: DEH2018-HCHEM-0171866
Trade Secret: N
Hazardous Material Type: Mixture

Map ID
Direction
Distance
Elevation

MAP FINDINGS

Site

Database(s)

EDR ID Number
EPA ID Number

KELCO (Continued)

S105113177

Last Updated: 2018-03-01T03:45:44.000
Chemical Name: Nalco ControlBrom+e-< CB70
Common Name: Nalco ControlBrom+e-< CB70
Case Number: Not reported

Record ID: DEH2002-HUPFP-138979
Permit Status: Permit Renewed
Active Permit: Y
Child Record Id: DEH2018-HCHEM-0171867
Trade Secret: N
Hazardous Material Type: Mixture
Last Updated: 2018-03-01T03:45:44.000
Chemical Name: Nalco Stabrex+e-< ST70
Common Name: Nalco Stabrex+e-< ST70
Case Number: Not reported

Record ID: DEH2002-HUPFP-138979
Permit Status: Permit Renewed
Active Permit: Y
Child Record Id: DEH2018-HCHEM-0171868
Trade Secret: N
Hazardous Material Type: Mixture
Last Updated: 2018-03-01T03:45:44.000
Chemical Name: Nalco Tri-ACT 1820
Common Name: Nalco Tri-ACT 1820
Case Number: Not reported

Record ID: DEH2002-HUPFP-138979
Permit Status: Permit Renewed
Active Permit: Y
Child Record Id: DEH2018-HCHEM-0171869
Trade Secret: N
Hazardous Material Type: Pure
Last Updated: 2018-03-01T03:45:44.000
Chemical Name: Natural Gas
Common Name: Natural Gas
Case Number: 8006-14-2

Record ID: DEH2002-HUPFP-138979
Permit Status: Permit Renewed
Active Permit: Y
Child Record Id: DEH2018-HCHEM-0171870
Trade Secret: N
Hazardous Material Type: Pure
Last Updated: 2018-03-01T03:45:44.000
Chemical Name: NITROGEN GAS
Common Name: NITROGEN GAS
Case Number: 7727-37-9

Record ID: DEH2002-HUPFP-138979
Permit Status: Permit Renewed
Active Permit: Y
Child Record Id: DEH2018-HCHEM-0171871
Trade Secret: N
Hazardous Material Type: Pure
Last Updated: 2018-03-01T03:45:44.000
Chemical Name: NITROGEN LIQUID

Map ID
Direction
Distance
Elevation

MAP FINDINGS

Site

Database(s)

EDR ID Number
EPA ID Number

KELCO (Continued)

S105113177

Common Name: NITROGEN LIQUID
Case Number: 7727-37-9

Record ID: DEH2002-HUPFP-138979
Permit Status: Permit Renewed
Active Permit: Y
Child Record Id: DEH2018-HCHEM-0171872
Trade Secret: N
Hazardous Material Type: Mixture
Last Updated: 2018-03-01T03:45:44.000
Chemical Name: Oil In Oil-filled Electrical Equipment
Common Name: Oil In Oil-filled Electrical Equipment
Case Number: Not reported

Record ID: DEH2002-HUPFP-138979
Permit Status: Permit Renewed
Active Permit: Y
Child Record Id: DEH2018-HCHEM-0171873
Trade Secret: N
Hazardous Material Type: Pure
Last Updated: 2018-03-01T03:45:44.000
Chemical Name: Oxygen Gas
Common Name: Oxygen Gas
Case Number: 7782-44-7

Record ID: DEH2002-HUPFP-138979
Permit Status: Permit Renewed
Active Permit: Y
Child Record Id: DEH2018-HCHEM-0171874
Trade Secret: N
Hazardous Material Type: Pure
Last Updated: 2018-03-01T03:45:44.000
Chemical Name: OXYGEN LIQUID
Common Name: OXYGEN LIQUID
Case Number: 7782-44-7

Record ID: DEH2002-HUPFP-138979
Permit Status: Permit Renewed
Active Permit: Y
Child Record Id: DEH2018-HCHEM-0171875
Trade Secret: N
Hazardous Material Type: Mixture
Last Updated: 2018-03-01T03:45:44.000
Chemical Name: Penetone 19
Common Name: Penetone 19
Case Number: Not reported

Record ID: DEH2002-HUPFP-138979
Permit Status: Permit Renewed
Active Permit: Y
Child Record Id: DEH2018-HCHEM-0171876
Trade Secret: N
Hazardous Material Type: Pure
Last Updated: 2018-03-01T03:45:44.000
Chemical Name: PERLITE
Common Name: PERLITE
Case Number: 93763-70-3

Map ID
Direction
Distance
Elevation

MAP FINDINGS

Site

Database(s)

EDR ID Number
EPA ID Number

KELCO (Continued)

S105113177

Record ID: DEH2002-HUPFP-138979
Permit Status: Permit Renewed
Active Permit: Y
Child Record Id: DEH2018-HCHEM-0171877
Trade Secret: N
Hazardous Material Type: Mixture
Last Updated: 2018-03-01T03:45:44.000
Chemical Name: PHOSPHORIC ACID 5%
Common Name: PHOSPHORIC ACID 5%
Case Number: Not reported

Record ID: DEH2002-HUPFP-138979
Permit Status: Permit Renewed
Active Permit: Y
Child Record Id: DEH2018-HCHEM-0171878
Trade Secret: N
Hazardous Material Type: Mixture
Last Updated: 2018-03-01T03:45:44.000
Chemical Name: PHOSPHORIC ACID 85%
Common Name: PHOSPHORIC ACID 85%
Case Number: Not reported

Record ID: DEH2002-HUPFP-138979
Permit Status: Permit Renewed
Active Permit: Y
Child Record Id: DEH2018-HCHEM-0171879
Trade Secret: N
Hazardous Material Type: Pure
Last Updated: 2018-03-01T03:45:44.000
Chemical Name: Polyoxyethylene Sorbitan Monolaurate Solution
Common Name: POLYSORBATE 80
Case Number: 9005-65-6

Record ID: DEH2002-HUPFP-138979
Permit Status: Permit Renewed
Active Permit: Y
Child Record Id: DEH2018-HCHEM-0171902
Trade Secret: N
Hazardous Material Type: Pure
Last Updated: 2018-03-01T03:45:44.000
Chemical Name: Potassium phosphate dibasic
Common Name: Dipotassium Phosphate
Case Number: 7758-11-4

Record ID: DEH2002-HUPFP-138979
Permit Status: Permit Renewed
Active Permit: Y
Child Record Id: DEH2018-HCHEM-0171903
Trade Secret: N
Hazardous Material Type: Mixture
Last Updated: 2018-03-01T03:45:44.000
Chemical Name: Ansilite Low Viscosity Foam Concentrate
Common Name: Fire Fighting Foam (extinguishing agent)
Case Number: Not reported

Record ID: DEH2002-HUPFP-138979
Permit Status: Permit Renewed

Map ID
Direction
Distance
Elevation

MAP FINDINGS

Site

Database(s)

EDR ID Number
EPA ID Number

KELCO (Continued)

S105113177

Active Permit: Y
Child Record Id: DEH2018-HCHEM-0171904
Trade Secret: N
Hazardous Material Type: Pure
Last Updated: 2018-03-01T03:45:44.000
Chemical Name: Potassium phosphate monobasic
Common Name: Monopotassium Phosphate
Case Number: 7778-77-0

Record ID: DEH2002-HUPFP-138979
Permit Status: Permit Renewed
Active Permit: Y
Child Record Id: DEH2018-HCHEM-0171905
Trade Secret: N
Hazardous Material Type: Mixture
Last Updated: 2018-03-01T03:45:44.000
Chemical Name: Ethylenediaminetetraacetic acid, disodium salt, dihydrate
Common Name: Dissolvine Na2-P
Case Number: Not reported

Record ID: DEH2002-HUPFP-138979
Permit Status: Permit Renewed
Active Permit: Y
Child Record Id: DEH2018-HWAST-0145844
Trade Secret: N
Hazardous Material Type: Not reported
Last Updated: 2018-03-01T03:45:46.000
Chemical Name: WASTE 343 UNSPEC ORGANIC LIQUID MIXTURE
Common Name: Biogum Fiber and IPA
Case Number: Not reported

Record ID: DEH2002-HUPFP-138979
Permit Status: Permit Renewed
Active Permit: Y
Child Record Id: DEH2018-HWAST-0145845
Trade Secret: N
Hazardous Material Type: Not reported
Last Updated: 2018-03-01T03:45:46.000
Chemical Name: WASTE 331 Laboratory Surplus Chemicals Flammable D001
Common Name: Lab Pack
Case Number: Not reported

Record ID: DEH2002-HUPFP-138979
Permit Status: Permit Renewed
Active Permit: Y
Child Record Id: DEH2018-HWAST-0145846
Trade Secret: N
Hazardous Material Type: Not reported
Last Updated: 2018-03-01T03:45:46.000
Chemical Name: WASTE 141 Laboratory Surplus Chemicals
Common Name: Lab Pack
Case Number: Not reported

Record ID: DEH2002-HUPFP-138979
Permit Status: Permit Renewed
Active Permit: Y
Child Record Id: DEH2018-HWAST-0145847

Map ID
Direction
Distance
Elevation

MAP FINDINGS

Site

Database(s)

EDR ID Number
EPA ID Number

KELCO (Continued)

S105113177

Trade Secret: N
Hazardous Material Type: Not reported
Last Updated: 2018-03-01T03:45:46.000
Chemical Name: WASTE 331 NON-EMPTY CONTNR(LESS THAN 30 GAL)
Common Name: NON-EMPTY COMPRESSED GAS CYLINDERS
Case Number: Not reported

Record ID: DEH2002-HUPFP-138979
Permit Status: Permit Renewed
Active Permit: Y
Child Record Id: DEH2018-HWAST-0145848
Trade Secret: N
Hazardous Material Type: Not reported
Last Updated: 2018-03-01T03:45:46.000
Chemical Name: WASTE 223 UNSPEC OIL CONTAINING WASTE
Common Name: OILY SOLIDS
Case Number: Not reported

Record ID: DEH2002-HUPFP-138979
Permit Status: Permit Renewed
Active Permit: Y
Child Record Id: DEH2018-HWAST-0145849
Trade Secret: N
Hazardous Material Type: Not reported
Last Updated: 2018-03-01T03:45:46.000
Chemical Name: WASTE 181 Paint Chips With Lead
Common Name: Paint Chips With Lead
Case Number: Not reported

Record ID: DEH2002-HUPFP-138979
Permit Status: Permit Renewed
Active Permit: Y
Child Record Id: DEH2018-HWAST-0145850
Trade Secret: N
Hazardous Material Type: Not reported
Last Updated: 2018-03-01T03:45:46.000
Chemical Name: WASTE 181 Sand Blast Grit
Common Name: Sand Blast Grit
Case Number: Not reported

Record ID: DEH2002-HUPFP-138979
Permit Status: Permit Renewed
Active Permit: Y
Child Record Id: DEH2018-HWAST-0145851
Trade Secret: N
Hazardous Material Type: Not reported
Last Updated: 2018-03-01T03:45:46.000
Chemical Name: WASTE 221 WASTE OIL & MIXED OIL
Common Name: Used Lubricating Oils
Case Number: Not reported

Record ID: DEH2002-HUPFP-138979
Permit Status: Permit Renewed
Active Permit: Y
Child Record Id: DEH2018-HWAST-0145852
Trade Secret: N
Hazardous Material Type: Not reported

Map ID
Direction
Distance
Elevation

MAP FINDINGS

Site

Database(s)

EDR ID Number
EPA ID Number

KELCO (Continued)

S105113177

Last Updated: 2018-03-01T03:45:46.000
Chemical Name: WASTE 902 INFECTIOUS WASTE, SHARPS
Common Name: Regulated Medical Waste
Case Number: Not reported

Record ID: DEH2002-HUPFP-138979
Permit Status: Permit Renewed
Active Permit: Y
Child Record Id: DEH2018-HWAST-0145853
Trade Secret: N
Hazardous Material Type: Not reported

Last Updated: 2018-03-01T03:45:46.000
Chemical Name: WASTE 791 LIQUIDS WITH PH <OR= 2
Common Name: Waste Acid Mixture
Case Number: Not reported

Record ID: DEH2002-HUPFP-138979
Permit Status: Permit Renewed
Active Permit: Y
Child Record Id: DEH2018-HWAST-0145854
Trade Secret: N
Hazardous Material Type: Not reported
Last Updated: 2018-03-01T03:45:46.000
Chemical Name: WASTE 331 Waste Aerosols
Common Name: Waste Aerosols
Case Number: Not reported

Record ID: DEH2002-HUPFP-138979
Permit Status: Permit Renewed
Active Permit: Y
Child Record Id: DEH2018-HWAST-0145855
Trade Secret: N
Hazardous Material Type: Not reported
Last Updated: 2018-03-01T03:45:46.000
Chemical Name: WASTE 343 Waste Diesel
Common Name: Waste Diesel
Case Number: Not reported

Record ID: DEH2002-HUPFP-138979
Permit Status: Permit Renewed
Active Permit: Y
Child Record Id: DEH2018-HWAST-0145856
Trade Secret: N
Hazardous Material Type: Not reported
Last Updated: 2018-03-01T03:45:46.000
Chemical Name: WASTE 342 Organic liquids with metals
Common Name: Waste Enamel Paint
Case Number: Not reported

Record ID: DEH2002-HUPFP-138979
Permit Status: Permit Renewed
Active Permit: Y
Child Record Id: DEH2018-HWAST-0145857
Trade Secret: N
Hazardous Material Type: Not reported
Last Updated: 2018-03-01T03:45:46.000
Chemical Name: WASTE 331 OFF-SPEC,AGED,SURPLUS ORGANICS'

Map ID
Direction
Distance
Elevation

MAP FINDINGS

Site

Database(s)

EDR ID Number
EPA ID Number

KELCO (Continued)

S105113177

| | |
|--------------------------|--|
| Common Name: | Waste Epoxy Paint |
| Case Number: | Not reported |
| Record ID: | DEH2002-HUPFP-138979 |
| Permit Status: | Permit Renewed |
| Active Permit: | Y |
| Child Record Id: | DEH2018-HWAST-0145858 |
| Trade Secret: | N |
| Hazardous Material Type: | Not reported |
| Last Updated: | 2018-03-01T03:45:46.000 |
| Chemical Name: | WASTE 551 LABORATORY WASTE CHEMICALS |
| Common Name: | Waste Ethanol Solution |
| Case Number: | Not reported |
| Record ID: | DEH2002-HUPFP-138979 |
| Permit Status: | Permit Renewed |
| Active Permit: | Y |
| Child Record Id: | DEH2018-HWAST-0145859 |
| Trade Secret: | N |
| Hazardous Material Type: | Not reported |
| Last Updated: | 2018-03-01T03:45:46.000 |
| Chemical Name: | WASTE 151 Waste Friable Asbestos |
| Common Name: | Waste Friable Asbestos |
| Case Number: | Not reported |
| Record ID: | DEH2002-HUPFP-138979 |
| Permit Status: | Permit Renewed |
| Active Permit: | Y |
| Child Record Id: | DEH2018-HWAST-0145860 |
| Trade Secret: | N |
| Hazardous Material Type: | Not reported |
| Last Updated: | 2018-03-01T03:45:46.000 |
| Chemical Name: | WASTE 331 OFF-SPEC,AGED,SURPLUS ORGANICS* |
| Common Name: | Waste Polyurethane Paint |
| Case Number: | Not reported |
| Record ID: | DEH2002-HUPFP-138979 |
| Permit Status: | Permit Renewed |
| Active Permit: | Y |
| Child Record Id: | DEH2018-HWAST-0145861 |
| Trade Secret: | N |
| Hazardous Material Type: | Not reported |
| Last Updated: | 2018-03-01T03:45:46.000 |
| Chemical Name: | WASTE 122 Waste Potassium Hydroxide Liquid |
| Common Name: | Waste Potassium Hydroxide Liquid |
| Case Number: | Not reported |
| Record ID: | DEH2002-HUPFP-138979 |
| Permit Status: | Permit Renewed |
| Active Permit: | Y |
| Child Record Id: | DEH2018-HWAST-0145862 |
| Trade Secret: | N |
| Hazardous Material Type: | Not reported |
| Last Updated: | 2018-03-01T03:45:46.000 |
| Chemical Name: | WASTE 727 Liquids with selenium > 100 mg/l |
| Common Name: | Waste Selenite Cystine Broth |
| Case Number: | Not reported |

Map ID
Direction
Distance
Elevation

MAP FINDINGS

Site

Database(s)

EDR ID Number
EPA ID Number

KELCO (Continued)

S105113177

Record ID: DEH2002-HUPFP-138979
Permit Status: Permit Renewed
Active Permit: Y
Child Record Id: DEH2018-HWAST-0145863
Trade Secret: N
Hazardous Material Type: Not reported
Last Updated: 2018-03-01T03:45:46.000
Chemical Name: WASTE 791 Waste Sulfuric Acid
Common Name: Waste Sulfuric Acid
Case Number: Not reported

Record ID: DEH2002-HUPFP-138979
Permit Status: Permit Renewed
Active Permit: Y
Child Record Id: DEH2018-HWAST-0145864
Trade Secret: N
Hazardous Material Type: Not reported
Last Updated: 2018-03-01T03:45:46.000
Chemical Name: WASTE 791 Waste Sulfuric Acid and Water
Common Name: Waste Sulfuric Acid and Water
Case Number: Not reported

Record ID: DEH2002-HUPFP-138979
Permit Status: Permit Renewed
Active Permit: Y
Child Record Id: DEH2018-HCHEM-0182976
Trade Secret: N
Hazardous Material Type: Mixture
Last Updated: 2018-05-11T01:19:28.000
Chemical Name: 3D TRASAR+e-< 3DT222
Common Name: 3D TRASAR+e-< 3DT222
Case Number: Not reported

Record ID: DEH2002-HUPFP-138979
Permit Status: Permit Renewed
Active Permit: Y
Child Record Id: DEH2018-HCHEM-0182977
Trade Secret: N
Hazardous Material Type: Pure
Last Updated: 2018-05-11T01:19:28.000
Chemical Name: Acetylene
Common Name: Acetylene
Case Number: 74-86-2

Record ID: DEH2002-HUPFP-138979
Permit Status: Permit Renewed
Active Permit: Y
Child Record Id: DEH2018-HCHEM-0182978
Trade Secret: N
Hazardous Material Type: Mixture
Last Updated: 2018-05-11T01:19:28.000
Chemical Name: Air, Compressed
Common Name: Air, Compressed
Case Number: Not reported

Record ID: DEH2002-HUPFP-138979
Permit Status: Permit Renewed

Map ID
Direction
Distance
Elevation

MAP FINDINGS

Site

Database(s)

EDR ID Number
EPA ID Number

KELCO (Continued)

S105113177

Active Permit: Y
Child Record Id: DEH2018-HCHEM-0182979
Trade Secret: N
Hazardous Material Type: Pure
Last Updated: 2018-05-11T01:19:28.000
Chemical Name: Nitric acid ammonium salt (1:1)
Common Name: AMMONIUM NITRATE
Case Number: 6484-52-2

Record ID: DEH2002-HUPFP-138979
Permit Status: Permit Renewed
Active Permit: Y
Child Record Id: DEH2018-HCHEM-0182980
Trade Secret: N
Hazardous Material Type: Pure
Last Updated: 2018-05-11T01:19:28.000
Chemical Name: Sulfuric acid ammonium salt (1:2)
Common Name: AMMONIUM SULFATE
Case Number: 7783-20-2

Record ID: DEH2002-HUPFP-138979
Permit Status: Permit Renewed
Active Permit: Y
Child Record Id: DEH2018-HCHEM-0182981
Trade Secret: N
Hazardous Material Type: Mixture
Last Updated: 2018-05-11T01:19:28.000
Chemical Name: DREWPLUS Foam Control Agent
Common Name: ANTIFOAM
Case Number: Not reported

Record ID: DEH2002-HUPFP-138979
Permit Status: Permit Renewed
Active Permit: Y
Child Record Id: DEH2018-HCHEM-0182982
Trade Secret: N
Hazardous Material Type: Pure
Last Updated: 2018-05-11T01:19:28.000
Chemical Name: Argon Compressed
Common Name: Argon Compressed
Case Number: 7440-37-1

Record ID: DEH2002-HUPFP-138979
Permit Status: Permit Renewed
Active Permit: Y
Child Record Id: DEH2018-HCHEM-0182983
Trade Secret: N
Hazardous Material Type: Pure
Last Updated: 2018-05-11T01:19:28.000
Chemical Name: Argon, Liquid
Common Name: Argon, Liquid
Case Number: 7440-37-1

Record ID: DEH2002-HUPFP-138979
Permit Status: Permit Renewed
Active Permit: Y
Child Record Id: DEH2018-HCHEM-0182984

Map ID
Direction
Distance
Elevation

MAP FINDINGS

Site

Database(s)

EDR ID Number
EPA ID Number

KELCO (Continued)

S105113177

| | |
|--------------------------|-------------------------------------|
| Trade Secret: | N |
| Hazardous Material Type: | Pure |
| Last Updated: | 2018-05-11T01:19:28.000 |
| Chemical Name: | Biogums |
| Common Name: | Biogums In Form Of Combustible Dust |
| Case Number: | Not reported |
| Record ID: | DEH2002-HUPFP-138979 |
| Permit Status: | Permit Renewed |
| Active Permit: | Y |
| Child Record Id: | DEH2018-HCHEM-0182985 |
| Trade Secret: | N |
| Hazardous Material Type: | Mixture |
| Last Updated: | 2018-05-11T01:19:28.000 |
| Chemical Name: | SODIUM HYPOCHLORITE 12% |
| Common Name: | SODIUM HYPOCHLORITE 12% (BLEACH) |
| Case Number: | Not reported |
| Record ID: | DEH2002-HUPFP-138979 |
| Permit Status: | Permit Renewed |
| Active Permit: | Y |
| Child Record Id: | DEH2018-HCHEM-0182986 |
| Trade Secret: | N |
| Hazardous Material Type: | Pure |
| Last Updated: | 2018-05-11T01:19:28.000 |
| Chemical Name: | Bromotrifluoromethane (Halon 1301) |
| Common Name: | Bromotrifluoromethane (Halon 1301) |
| Case Number: | 75-63-8 |
| Record ID: | DEH2002-HUPFP-138979 |
| Permit Status: | Permit Renewed |
| Active Permit: | Y |
| Child Record Id: | DEH2018-HCHEM-0182987 |
| Trade Secret: | N |
| Hazardous Material Type: | Pure |
| Last Updated: | 2018-05-11T01:19:28.000 |
| Chemical Name: | CALCIUM CHLORIDE (ANYDROUS) |
| Common Name: | CALCIUM CHLORIDE (ANHYDROUS) |
| Case Number: | 10043-52-4 |
| Record ID: | DEH2002-HUPFP-138979 |
| Permit Status: | Permit Renewed |
| Active Permit: | Y |
| Child Record Id: | DEH2018-HCHEM-0182988 |
| Trade Secret: | N |
| Hazardous Material Type: | Mixture |
| Last Updated: | 2018-05-11T01:19:28.000 |
| Chemical Name: | CALCIUM HYDROXIDE 35% |
| Common Name: | CALCIUM HYDROXIDE 35% |
| Case Number: | Not reported |
| Record ID: | DEH2002-HUPFP-138979 |
| Permit Status: | Permit Renewed |
| Active Permit: | Y |
| Child Record Id: | DEH2018-HCHEM-0182989 |
| Trade Secret: | N |
| Hazardous Material Type: | Mixture |

Map ID
Direction
Distance
Elevation

MAP FINDINGS

Site

Database(s)

EDR ID Number
EPA ID Number

KELCO (Continued)

S105113177

Last Updated: 2018-05-11T01:19:28.000
Chemical Name: Calibration Gas 0.1% Methane, Balance Nitrogen
Common Name: Calibration Gas 0.1% Methane, Balance Nitrogen
Case Number: Not reported

Record ID: DEH2002-HUPFP-138979
Permit Status: Permit Renewed
Active Permit: Y
Child Record Id: DEH2018-HCHEM-0182990
Trade Secret: N
Hazardous Material Type: Mixture
Last Updated: 2018-05-11T01:19:28.000
Chemical Name: Calibration Gas 2.0% Argon, 8% CO2, 19% O2, Balance Nitrogen
Common Name: Calibration Gas 2.0% Argon, 8% CO2, 19% O2, Balance Nitrogen
Case Number: Not reported

Record ID: DEH2002-HUPFP-138979
Permit Status: Permit Renewed
Active Permit: Y
Child Record Id: DEH2018-HCHEM-0182991
Trade Secret: N
Hazardous Material Type: Mixture
Last Updated: 2018-05-11T01:19:28.000
Chemical Name: Calibration Gas 2.0% CO2, 19% O2, Balance Nitrogen
Common Name: Calibration Gas 2.0% CO2, 19% O2, Balance Nitrogen
Case Number: Not reported

Record ID: DEH2002-HUPFP-138979
Permit Status: Permit Renewed
Active Permit: Y
Child Record Id: DEH2018-HCHEM-0182992
Trade Secret: N
Hazardous Material Type: Mixture
Last Updated: 2018-05-11T01:19:28.000
Chemical Name: Calibration Gas 4250 ppm CO, Nitrogen Balance
Common Name: Calibration Gas 4250 ppm CO, Nitrogen Balance
Case Number: Not reported

Record ID: DEH2002-HUPFP-138979
Permit Status: Permit Renewed
Active Permit: Y
Child Record Id: DEH2018-HCHEM-0182993
Trade Secret: N
Hazardous Material Type: Mixture
Last Updated: 2018-05-11T01:19:28.000
Chemical Name: Calibration Gas 90 ppmv Isopropanol, 23% O2, Balance Nitrogen
Common Name: Calibration Gas 90 ppmv Isopropanol, 23% O2, Balance Nitrogen
Case Number: Not reported

Record ID: DEH2002-HUPFP-138979
Permit Status: Permit Renewed
Active Permit: Y
Child Record Id: DEH2018-HCHEM-0182994
Trade Secret: N
Hazardous Material Type: Mixture
Last Updated: 2018-05-11T01:19:28.000
Chemical Name: Calibration Gas CO 10 ppm, O2 5 %, N2

Map ID
Direction
Distance
Elevation

MAP FINDINGS

Site

Database(s)

EDR ID Number
EPA ID Number

KELCO (Continued)

S105113177

Common Name: Calibration Gas CO 10 ppm, O2 5 %, N2
Case Number: Not reported

Record ID: DEH2002-HUPFP-138979
Permit Status: Permit Renewed
Active Permit: Y
Child Record Id: DEH2018-HCHEM-0182995
Trade Secret: N
Hazardous Material Type: Mixture
Last Updated: 2018-05-11T01:19:28.000
Chemical Name: Calibration Gas CO 30 ppm, O2 15 %, N2
Common Name: Calibration Gas CO 27 ppm, O2 10 %, N2
Case Number: Not reported

Record ID: DEH2002-HUPFP-138979
Permit Status: Permit Renewed
Active Permit: Y
Child Record Id: DEH2018-HCHEM-0182996
Trade Secret: N
Hazardous Material Type: Mixture
Last Updated: 2018-05-11T01:19:28.000
Chemical Name: Calibration Gas CO 30 ppm, O2 15 %, N2
Common Name: Calibration Gas CO 30 ppm, O2 15 %, N2
Case Number: Not reported

Record ID: DEH2002-HUPFP-138979
Permit Status: Permit Renewed
Active Permit: Y
Child Record Id: DEH2018-HCHEM-0182997
Trade Secret: N
Hazardous Material Type: Mixture
Last Updated: 2018-05-11T01:19:28.000
Chemical Name: Calibration Gas NO 15 ppm, N2
Common Name: Calibration Gas NO 15 ppm, N2
Case Number: Not reported

Record ID: DEH2002-HUPFP-138979
Permit Status: Permit Renewed
Active Permit: Y
Child Record Id: DEH2018-HCHEM-0182998
Trade Secret: N
Hazardous Material Type: Mixture
Last Updated: 2018-05-11T01:19:28.000
Chemical Name: Calibration Gas NO 27 ppm, N2
Common Name: Calibration Gas NO 27 ppm, N2
Case Number: Not reported

Record ID: DEH2002-HUPFP-138979
Permit Status: Permit Renewed
Active Permit: Y
Child Record Id: DEH2018-HCHEM-0182999
Trade Secret: N
Hazardous Material Type: Mixture
Last Updated: 2018-05-11T01:19:28.000
Chemical Name: Calibration Gas NO2 10 ppm, N2
Common Name: Calibration Gas NO2 10 ppm, N2
Case Number: Not reported

Map ID
Direction
Distance
Elevation

MAP FINDINGS

Site

Database(s)

EDR ID Number
EPA ID Number

KELCO (Continued)

S105113177

Record ID: DEH2002-HUPFP-138979
Permit Status: Permit Renewed
Active Permit: Y
Child Record Id: DEH2018-HCHEM-0183000
Trade Secret: N
Hazardous Material Type: Pure
Last Updated: 2018-05-11T01:19:28.000
Chemical Name: 2-hydroxy-1,2,3-propanetricarboxylic Acid
Common Name: CITRIC ACID
Case Number: 77-92-9

Record ID: DEH2002-HUPFP-138979
Permit Status: Permit Renewed
Active Permit: Y
Child Record Id: DEH2018-HCHEM-0183001
Trade Secret: N
Hazardous Material Type: Pure
Last Updated: 2018-05-11T01:19:28.000
Chemical Name: Sodium Monohydrogen Phosphate (2:1:1)
Common Name: DISODIUM PHOSPHATE
Case Number: 7558-79-4

Record ID: DEH2002-HUPFP-138979
Permit Status: Permit Renewed
Active Permit: Y
Child Record Id: DEH2018-HCHEM-0183002
Trade Secret: N
Hazardous Material Type: Mixture
Last Updated: 2018-05-11T01:19:28.000
Chemical Name: Sulfuric Acid 40%
Common Name: Electrolyte In Forklift Batteries
Case Number: Not reported

Record ID: DEH2002-HUPFP-138979
Permit Status: Permit Renewed
Active Permit: Y
Child Record Id: DEH2018-HCHEM-0183003
Trade Secret: N
Hazardous Material Type: Pure
Last Updated: 2018-05-11T01:19:28.000
Chemical Name: ETHANOL
Common Name: Ethyl Alcohol
Case Number: 64-17-5

Record ID: DEH2002-HUPFP-138979
Permit Status: Permit Renewed
Active Permit: Y
Child Record Id: DEH2018-HCHEM-0183004
Trade Secret: N
Hazardous Material Type: Pure
Last Updated: 2018-05-11T01:19:28.000
Chemical Name: Iron(II) sulfate
Common Name: Ferrous Sulfate
Case Number: 7720-78-7

Record ID: DEH2002-HUPFP-138979
Permit Status: Permit Renewed

Map ID
Direction
Distance
Elevation

MAP FINDINGS

Site

Database(s)

EDR ID Number
EPA ID Number

KELCO (Continued)

S105113177

Active Permit: Y
Child Record Id: DEH2018-HCHEM-0183005
Trade Secret: N
Hazardous Material Type: Pure
Last Updated: 2018-05-11T01:19:28.000
Chemical Name: Helium Gas
Common Name: Helium Gas
Case Number: 7440-59-7

Record ID: DEH2002-HUPFP-138979
Permit Status: Permit Renewed
Active Permit: Y
Child Record Id: DEH2018-HCHEM-0183006
Trade Secret: N
Hazardous Material Type: Mixture
Last Updated: 2018-05-11T01:19:28.000
Chemical Name: Hydrogen Nitrogen Gas Mixture
Common Name: Hydrogen Nitrogen Gas Mixture
Case Number: Not reported

Record ID: DEH2002-HUPFP-138979
Permit Status: Permit Renewed
Active Permit: Y
Child Record Id: DEH2018-HCHEM-0183007
Trade Secret: N
Hazardous Material Type: Pure
Last Updated: 2018-05-11T01:19:28.000
Chemical Name: ISOPROPANOL
Common Name: ISOPROPANOL
Case Number: 67-63-0

Record ID: DEH2002-HUPFP-138979
Permit Status: Permit Renewed
Active Permit: Y
Child Record Id: DEH2018-HCHEM-0183008
Trade Secret: N
Hazardous Material Type: Mixture
Last Updated: 2018-05-11T01:19:28.000
Chemical Name: ISOPROPANOL 50-85%
Common Name: ISOPROPANOL 50-85%
Case Number: Not reported

Record ID: DEH2002-HUPFP-138979
Permit Status: Permit Renewed
Active Permit: Y
Child Record Id: DEH2018-HCHEM-0183009
Trade Secret: N
Hazardous Material Type: Pure
Last Updated: 2018-05-11T01:19:28.000
Chemical Name: Propanoic acid, 2-hydroxy-
LACTIC ACID
Common Name: LACTIC ACID
Case Number: 50-21-5

Record ID: DEH2002-HUPFP-138979
Permit Status: Permit Renewed
Active Permit: Y
Child Record Id: DEH2018-HCHEM-0183010

Map ID
Direction
Distance
Elevation

MAP FINDINGS

Site

Database(s)

EDR ID Number
EPA ID Number

KELCO (Continued)

S105113177

Trade Secret: N
Hazardous Material Type: Pure
Last Updated: 2018-05-11T01:19:28.000
Chemical Name: PROPANE
Common Name: Liquefied Petroleum Gas (LPG)
Case Number: 74-98-6

Record ID: DEH2002-HUPFP-138979
Permit Status: Permit Renewed
Active Permit: Y
Child Record Id: DEH2018-HCHEM-0183011
Trade Secret: N
Hazardous Material Type: Mixture
Last Updated: 2018-05-11T01:19:28.000
Chemical Name: LITHIUM BROMIDE 18 SOLUTION 52%
Common Name: LITHIUM BROMIDE 18 SOLUTION 52%
Case Number: Not reported

Record ID: DEH2002-HUPFP-138979
Permit Status: Permit Renewed
Active Permit: Y
Child Record Id: DEH2018-HCHEM-0183012
Trade Secret: N
Hazardous Material Type: Pure
Last Updated: 2018-05-11T01:19:28.000
Chemical Name: Magnesium Sulfate Heptahydrate
Common Name: Magnesium Sulfate Heptahydrate
Case Number: 10034-99-8

Record ID: DEH2002-HUPFP-138979
Permit Status: Permit Renewed
Active Permit: Y
Child Record Id: DEH2018-HCHEM-0183013
Trade Secret: N
Hazardous Material Type: Mixture
Last Updated: 2018-05-11T01:19:28.000
Chemical Name: Mig-Mix Gas
Common Name: Mig-Mix Gas
Case Number: Not reported

Record ID: DEH2002-HUPFP-138979
Permit Status: Permit Renewed
Active Permit: Y
Child Record Id: DEH2018-HCHEM-0183014
Trade Secret: N
Hazardous Material Type: Pure
Last Updated: 2018-05-11T01:19:28.000
Chemical Name: Phosphoric acid, sodium salt (1:1)
Common Name: Monosodium Phosphate
Case Number: 7558-80-7

Record ID: DEH2002-HUPFP-138979
Permit Status: Permit Renewed
Active Permit: Y
Child Record Id: DEH2018-HCHEM-0183015
Trade Secret: N
Hazardous Material Type: Mixture

Map ID
Direction
Distance
Elevation

MAP FINDINGS

Site

Database(s)

EDR ID Number
EPA ID Number

KELCO (Continued)

S105113177

Last Updated: 2018-05-11T01:19:28.000
Chemical Name: Nalco 1742
Common Name: Nalco 1742
Case Number: Not reported

Record ID: DEH2002-HUPFP-138979
Permit Status: Permit Renewed
Active Permit: Y
Child Record Id: DEH2018-HCHEM-0183016
Trade Secret: N
Hazardous Material Type: Mixture
Last Updated: 2018-05-11T01:19:28.000
Chemical Name: Nalco 3D Trasar 3DT128
Common Name: Nalco 3D Trasar 3DT128
Case Number: Not reported

Record ID: DEH2002-HUPFP-138979
Permit Status: Permit Renewed
Active Permit: Y
Child Record Id: DEH2018-HCHEM-0183017
Trade Secret: N
Hazardous Material Type: Mixture
Last Updated: 2018-05-11T01:19:28.000
Chemical Name: Nalco ControlBrom+e-< CB70
Common Name: Nalco ControlBrom+e-< CB70
Case Number: Not reported

Record ID: DEH2002-HUPFP-138979
Permit Status: Permit Renewed
Active Permit: Y
Child Record Id: DEH2018-HCHEM-0183018
Trade Secret: N
Hazardous Material Type: Mixture
Last Updated: 2018-05-11T01:19:28.000
Chemical Name: Nalco Stabrex+e-< ST70
Common Name: Nalco Stabrex+e-< ST70
Case Number: Not reported

Record ID: DEH2002-HUPFP-138979
Permit Status: Permit Renewed
Active Permit: Y
Child Record Id: DEH2018-HCHEM-0183019
Trade Secret: N
Hazardous Material Type: Mixture
Last Updated: 2018-05-11T01:19:28.000
Chemical Name: Nalco Tri-ACT 1820
Common Name: Nalco Tri-ACT 1820
Case Number: Not reported

Record ID: DEH2002-HUPFP-138979
Permit Status: Permit Renewed
Active Permit: Y
Child Record Id: DEH2018-HCHEM-0183020
Trade Secret: N
Hazardous Material Type: Pure
Last Updated: 2018-05-11T01:19:28.000
Chemical Name: Natural Gas

Map ID
Direction
Distance
Elevation

MAP FINDINGS

Site

Database(s)

EDR ID Number
EPA ID Number

KELCO (Continued)

S105113177

| | |
|--------------------------|--|
| Common Name: | Natural Gas |
| Case Number: | 8006-14-2 |
| Record ID: | DEH2002-HUPFP-138979 |
| Permit Status: | Permit Renewed |
| Active Permit: | Y |
| Child Record Id: | DEH2018-HCHEM-0183021 |
| Trade Secret: | N |
| Hazardous Material Type: | Pure |
| Last Updated: | 2018-05-11T01:19:28.000 |
| Chemical Name: | NITROGEN GAS |
| Common Name: | NITROGEN GAS |
| Case Number: | 7727-37-9 |
| Record ID: | DEH2002-HUPFP-138979 |
| Permit Status: | Permit Renewed |
| Active Permit: | Y |
| Child Record Id: | DEH2018-HCHEM-0183022 |
| Trade Secret: | N |
| Hazardous Material Type: | Pure |
| Last Updated: | 2018-05-11T01:19:28.000 |
| Chemical Name: | NITROGEN LIQUID |
| Common Name: | NITROGEN LIQUID |
| Case Number: | 7727-37-9 |
| Record ID: | DEH2002-HUPFP-138979 |
| Permit Status: | Permit Renewed |
| Active Permit: | Y |
| Child Record Id: | DEH2018-HCHEM-0183023 |
| Trade Secret: | N |
| Hazardous Material Type: | Mixture |
| Last Updated: | 2018-05-11T01:19:28.000 |
| Chemical Name: | Oil In Oil-filled Electrical Equipment |
| Common Name: | Oil In Oil-filled Electrical Equipment |
| Case Number: | Not reported |
| Record ID: | DEH2002-HUPFP-138979 |
| Permit Status: | Permit Renewed |
| Active Permit: | Y |
| Child Record Id: | DEH2018-HCHEM-0183024 |
| Trade Secret: | N |
| Hazardous Material Type: | Pure |
| Last Updated: | 2018-05-11T01:19:28.000 |
| Chemical Name: | Oxygen Gas |
| Common Name: | Oxygen Gas |
| Case Number: | 7782-44-7 |
| Record ID: | DEH2002-HUPFP-138979 |
| Permit Status: | Permit Renewed |
| Active Permit: | Y |
| Child Record Id: | DEH2018-HCHEM-0183025 |
| Trade Secret: | N |
| Hazardous Material Type: | Pure |
| Last Updated: | 2018-05-11T01:19:28.000 |
| Chemical Name: | OXYGEN LIQUID |
| Common Name: | OXYGEN LIQUID |
| Case Number: | 7782-44-7 |

Map ID
Direction
Distance
Elevation

MAP FINDINGS

Site

Database(s)

EDR ID Number
EPA ID Number

KELCO (Continued)

S105113177

Record ID: DEH2002-HUPFP-138979
Permit Status: Permit Renewed
Active Permit: Y
Child Record Id: DEH2018-HCHEM-0183026
Trade Secret: N
Hazardous Material Type: Mixture
Last Updated: 2018-05-11T01:19:28.000
Chemical Name: Penetone 19
Common Name: Penetone 19
Case Number: Not reported

Record ID: DEH2002-HUPFP-138979
Permit Status: Permit Renewed
Active Permit: Y
Child Record Id: DEH2018-HCHEM-0183027
Trade Secret: N
Hazardous Material Type: Pure
Last Updated: 2018-05-11T01:19:28.000
Chemical Name: PERLITE
Common Name: PERLITE
Case Number: 93763-70-3

Record ID: DEH2002-HUPFP-138979
Permit Status: Permit Renewed
Active Permit: Y
Child Record Id: DEH2018-HCHEM-0183028
Trade Secret: N
Hazardous Material Type: Mixture
Last Updated: 2018-05-11T01:19:28.000
Chemical Name: PHOSPHORIC ACID 5%
Common Name: PHOSPHORIC ACID 5%
Case Number: Not reported

Record ID: DEH2002-HUPFP-138979
Permit Status: Permit Renewed
Active Permit: Y
Child Record Id: DEH2018-HCHEM-0183029
Trade Secret: N
Hazardous Material Type: Mixture
Last Updated: 2018-05-11T01:19:28.000
Chemical Name: PHOSPHORIC ACID 85%
Common Name: PHOSPHORIC ACID 85%
Case Number: Not reported

Record ID: DEH2002-HUPFP-138979
Permit Status: Permit Renewed
Active Permit: Y
Child Record Id: DEH2018-HCHEM-0183030
Trade Secret: N
Hazardous Material Type: Pure
Last Updated: 2018-05-11T01:19:28.000
Chemical Name: Polyoxyethylene Sorbitan Monolaurate Solution
Common Name: POLYSORBATE 80
Case Number: 9005-65-6

Record ID: DEH2002-HUPFP-138979
Permit Status: Permit Renewed

Map ID
Direction
Distance
Elevation

MAP FINDINGS

Site

Database(s)

EDR ID Number
EPA ID Number

KELCO (Continued)

S105113177

Active Permit: Y
Child Record Id: DEH2018-HCHEM-0183031
Trade Secret: N
Hazardous Material Type: Mixture
Last Updated: 2018-05-11T01:19:28.000
Chemical Name: Potassium Hydroxide Liquid 45%
Common Name: Potassium Hydroxide Liquid
Case Number: Not reported

Record ID: DEH2002-HUPFP-138979
Permit Status: Permit Renewed
Active Permit: Y
Child Record Id: DEH2018-HCHEM-0183032
Trade Secret: N
Hazardous Material Type: Mixture
Last Updated: 2018-05-11T01:19:28.000
Chemical Name: Substillsin
Common Name: FoodPro Alkaline Protease
Case Number: Not reported

Record ID: DEH2002-HUPFP-138979
Permit Status: Permit Renewed
Active Permit: Y
Child Record Id: DEH2018-HCHEM-0183033
Trade Secret: N
Hazardous Material Type: Mixture
Last Updated: 2018-05-11T01:19:28.000
Chemical Name: Quorum Clear V
Common Name: Quorum Clear V
Case Number: Not reported

Record ID: DEH2002-HUPFP-138979
Permit Status: Permit Renewed
Active Permit: Y
Child Record Id: DEH2018-HCHEM-0183034
Trade Secret: N
Hazardous Material Type: Mixture
Last Updated: 2018-05-11T01:19:28.000
Chemical Name: Sodium Bisulfite 40%
Common Name: Sodium Bisulfite 40%
Case Number: Not reported

Record ID: DEH2002-HUPFP-138979
Permit Status: Permit Renewed
Active Permit: Y
Child Record Id: DEH2018-HCHEM-0183035
Trade Secret: N
Hazardous Material Type: Pure
Last Updated: 2018-05-11T01:19:28.000
Chemical Name: Carbonic acid sodium salt (1:2)
Common Name: Sodium carbonate
Case Number: 497-19-8

Record ID: DEH2002-HUPFP-138979
Permit Status: Permit Renewed
Active Permit: Y
Child Record Id: DEH2018-HCHEM-0183036

Map ID
Direction
Distance
Elevation

MAP FINDINGS

Site

Database(s)

EDR ID Number
EPA ID Number

KELCO (Continued)

S105113177

Trade Secret: N
Hazardous Material Type: Mixture
Last Updated: 2018-05-11T01:19:28.000
Chemical Name: Carbonic acid sodium salt (1:2) 7%
Common Name: Sodium carbonate solution 7%
Case Number: Not reported

Record ID: DEH2002-HUPFP-138979
Permit Status: Permit Renewed
Active Permit: Y
Child Record Id: DEH2018-HCHEM-0183037
Trade Secret: N
Hazardous Material Type: Pure
Last Updated: 2018-05-11T01:19:28.000
Chemical Name: SODIUM CHLORIDE
Common Name: SODIUM CHLORIDE
Case Number: 7647-14-5

Record ID: DEH2002-HUPFP-138979
Permit Status: Permit Renewed
Active Permit: Y
Child Record Id: DEH2018-HCHEM-0183038
Trade Secret: N
Hazardous Material Type: Pure
Last Updated: 2018-05-11T01:19:28.000
Chemical Name: Citric Acid, Trisodium Salt
Common Name: SODIUM CITRATE
Case Number: 6132-04-3

Record ID: DEH2002-HUPFP-138979
Permit Status: Permit Renewed
Active Permit: Y
Child Record Id: DEH2018-HCHEM-0183039
Trade Secret: N
Hazardous Material Type: Mixture
Last Updated: 2018-05-11T01:19:28.000
Chemical Name: SODIUM HYDROXIDE 50%
Common Name: SODIUM HYDROXIDE 50%
Case Number: Not reported

Record ID: DEH2002-HUPFP-138979
Permit Status: Permit Renewed
Active Permit: Y
Child Record Id: DEH2018-HCHEM-0183040
Trade Secret: N
Hazardous Material Type: Mixture
Last Updated: 2018-05-11T01:19:28.000
Chemical Name: SODIUM LAURYL SULFATE 28%
Common Name: SODIUM LAURYL SULFATE
Case Number: Not reported

Record ID: DEH2002-HUPFP-138979
Permit Status: Permit Renewed
Active Permit: Y
Child Record Id: DEH2018-HCHEM-0183041
Trade Secret: N
Hazardous Material Type: Pure

Map ID
Direction
Distance
Elevation

MAP FINDINGS

Site

Database(s)

EDR ID Number
EPA ID Number

KELCO (Continued)

S105113177

Last Updated: 2018-05-11T01:19:28.000
Chemical Name: SODIUM NITRATE
Common Name: SODIUM NITRATE
Case Number: 7631-99-4

Record ID: DEH2002-HUPFP-138979
Permit Status: Permit Renewed
Active Permit: Y
Child Record Id: DEH2018-HCHEM-0183042
Trade Secret: N
Hazardous Material Type: Pure
Last Updated: 2018-05-11T01:19:28.000
Chemical Name: Sulfurous acid, sodium salt (1:2)
Common Name: SODIUM SULFITE
Case Number: 7757-83-7

Record ID: DEH2002-HUPFP-138979
Permit Status: Permit Renewed
Active Permit: Y
Child Record Id: DEH2018-HCHEM-0183043
Trade Secret: N
Hazardous Material Type: Mixture
Last Updated: 2018-05-11T01:19:28.000
Chemical Name: SULFURIC ACID, 98%
Common Name: SULFURIC ACID, 98%
Case Number: Not reported

Record ID: DEH2002-HUPFP-138979
Permit Status: Permit Renewed
Active Permit: Y
Child Record Id: DEH2018-HCHEM-0183044
Trade Secret: N
Hazardous Material Type: Mixture
Last Updated: 2018-05-11T01:19:28.000
Chemical Name: Tri-Mix Gas
Common Name: Tri-Mix Gas
Case Number: Not reported

Record ID: DEH2002-HUPFP-138979
Permit Status: Permit Renewed
Active Permit: Y
Child Record Id: DEH2018-HCHEM-0183045
Trade Secret: N
Hazardous Material Type: Pure
Last Updated: 2018-05-11T01:19:28.000
Chemical Name: Trisodium Phosphate Anhydrous
Common Name: Trisodium Phosphate Anhydrous
Case Number: 7601-54-9

Record ID: DEH2002-HUPFP-138979
Permit Status: Permit Renewed
Active Permit: Y
Child Record Id: DEH2018-HCHEM-0183046
Trade Secret: N
Hazardous Material Type: Pure
Last Updated: 2018-05-11T01:19:28.000
Chemical Name: UREA

Map ID
Direction
Distance
Elevation

MAP FINDINGS

Site

Database(s)

EDR ID Number
EPA ID Number

KELCO (Continued)

S105113177

Common Name: UREA
Case Number: 57-13-6

Record ID: DEH2002-HUPFP-138979
Permit Status: Permit Renewed
Active Permit: Y
Child Record Id: DEH2018-HCHEM-0183047
Trade Secret: N
Hazardous Material Type: Mixture
Last Updated: 2018-05-11T01:19:28.000
Chemical Name: GLUTERALDEHYDE (1,5 Pentanedaial 2.65%)
Common Name: WAVECIDE-01
Case Number: Not reported

Record ID: DEH2002-HUPFP-138979
Permit Status: Permit Renewed
Active Permit: Y
Child Record Id: DEH2018-HCHEM-0183048
Trade Secret: N
Hazardous Material Type: Mixture
Last Updated: 2018-05-11T01:19:28.000
Chemical Name: Calibration Gas O2 45 %, N2
Common Name: Calibration Gas O2 45 %, N2
Case Number: Not reported

Record ID: DEH2002-HUPFP-138979
Permit Status: Permit Renewed
Active Permit: Y
Child Record Id: DEH2018-HCHEM-0183049
Trade Secret: N
Hazardous Material Type: Pure
Last Updated: 2018-05-11T01:19:28.000
Chemical Name: Acetic acid, sodium salt
Common Name: Sodium Acetate Anhydrous
Case Number: 127-09-3

Record ID: DEH2002-HUPFP-138979
Permit Status: Permit Renewed
Active Permit: Y
Child Record Id: DEH2018-HCHEM-0183050
Trade Secret: N
Hazardous Material Type: Mixture
Last Updated: 2018-05-11T01:19:28.000
Chemical Name: Nalco 8735
Common Name: Nalco 8735
Case Number: 1310-73-2

Record ID: DEH2002-HUPFP-138979
Permit Status: Permit Renewed
Active Permit: Y
Child Record Id: DEH2018-HCHEM-0183051
Trade Secret: N
Hazardous Material Type: Mixture
Last Updated: 2018-05-11T01:19:28.000
Chemical Name: Nalco 2895 Plus
Common Name: Nalco 2895 Plus
Case Number: Not reported

Map ID
Direction
Distance
Elevation

MAP FINDINGS

Site

Database(s)

EDR ID Number
EPA ID Number

KELCO (Continued)

S105113177

Record ID: DEH2002-HUPFP-138979
Permit Status: Permit Renewed
Active Permit: Y
Child Record Id: DEH2018-HCHEM-0183052
Trade Secret: N
Hazardous Material Type: Pure
Last Updated: 2018-05-11T01:19:28.000
Chemical Name: Lubricating Oils (petroleum lubricating oil)
Common Name: Lubricating Oils (petroleum lubricating oil)
Case Number: Not reported

Record ID: DEH2002-HUPFP-138979
Permit Status: Permit Renewed
Active Permit: Y
Child Record Id: DEH2018-HCHEM-0183053
Trade Secret: N
Hazardous Material Type: Pure
Last Updated: 2018-05-11T01:19:28.000
Chemical Name: Potassium phosphate dibasic
Common Name: Dipotassium Phosphate
Case Number: 7758-11-4

Record ID: DEH2002-HUPFP-138979
Permit Status: Permit Renewed
Active Permit: Y
Child Record Id: DEH2018-HCHEM-0183054
Trade Secret: N
Hazardous Material Type: Mixture
Last Updated: 2018-05-11T01:19:28.000
Chemical Name: Ansulite Low Viscosity Foam Concentrate
Common Name: Fire Fighting Foam (extinguishing agent)
Case Number: Not reported

Record ID: DEH2002-HUPFP-138979
Permit Status: Permit Renewed
Active Permit: Y
Child Record Id: DEH2018-HCHEM-0183055
Trade Secret: N
Hazardous Material Type: Pure
Last Updated: 2018-05-11T01:19:28.000
Chemical Name: Potassium phosphate monobasic
Common Name: Monopotassium Phosphate
Case Number: 7778-77-0

Record ID: DEH2002-HUPFP-138979
Permit Status: Permit Renewed
Active Permit: Y
Child Record Id: DEH2018-HCHEM-0183056
Trade Secret: N
Hazardous Material Type: Mixture
Last Updated: 2018-05-11T01:19:28.000
Chemical Name: Ethylenediaminetetraacetic acid, disodium salt, dihydrate
Common Name: Dissolvine Na2-P
Case Number: Not reported

Record ID: DEH2002-HUPFP-138979
Permit Status: Permit Renewed

Map ID
Direction
Distance
Elevation

MAP FINDINGS

Site

Database(s)

EDR ID Number
EPA ID Number

KELCO (Continued)

S105113177

Active Permit: Y
Child Record Id: DEH2018-HCHEM-0183057
Trade Secret: N
Hazardous Material Type: Mixture
Last Updated: 2018-05-11T01:19:28.000
Chemical Name: HYDROGEN PEROXIDE 10%
Common Name: Hydrogen Peroxide 10%
Case Number: Not reported

Record ID: DEH2002-HUPFP-138979
Permit Status: Permit Renewed
Active Permit: Y
Child Record Id: DEH2018-HWAST-0157217
Trade Secret: N
Hazardous Material Type: Not reported
Last Updated: 2018-05-11T01:19:32.000
Chemical Name: WASTE 343 UNSPEC ORGANIC LIQUID MIXTURE
Common Name: Biogum Fiber and IPA
Case Number: Not reported

Record ID: DEH2002-HUPFP-138979
Permit Status: Permit Renewed
Active Permit: Y
Child Record Id: DEH2018-HWAST-0157218
Trade Secret: N
Hazardous Material Type: Not reported
Last Updated: 2018-05-11T01:19:32.000
Chemical Name: WASTE 331 Laboratory Surplus Chemicals Flammable D001
Common Name: Lab Pack
Case Number: Not reported

Record ID: DEH2002-HUPFP-138979
Permit Status: Permit Renewed
Active Permit: Y
Child Record Id: DEH2018-HWAST-0157219
Trade Secret: N
Hazardous Material Type: Not reported
Last Updated: 2018-05-11T01:19:32.000
Chemical Name: WASTE 141 Laboratory Surplus Chemicals
Common Name: Lab Pack
Case Number: Not reported

Record ID: DEH2002-HUPFP-138979
Permit Status: Permit Renewed
Active Permit: Y
Child Record Id: DEH2018-HWAST-0157220
Trade Secret: N
Hazardous Material Type: Not reported
Last Updated: 2018-05-11T01:19:32.000
Chemical Name: WASTE 331 NON-EMPTY CONTNR(LESS THAN 30 GAL)
Common Name: NON-EMPTY COMPRESSED GAS CYLINDERS
Case Number: Not reported

Record ID: DEH2002-HUPFP-138979
Permit Status: Permit Renewed
Active Permit: Y
Child Record Id: DEH2018-HWAST-0157221

Map ID
Direction
Distance
Elevation

MAP FINDINGS

Site

Database(s)

EDR ID Number
EPA ID Number

KELCO (Continued)

S105113177

Trade Secret: N
Hazardous Material Type: Not reported
Last Updated: 2018-05-11T01:19:32.000
Chemical Name: WASTE 223 UNSPEC OIL CONTAINING WASTE
Common Name: OILY SOLIDS
Case Number: Not reported

Record ID: DEH2002-HUPFP-138979
Permit Status: Permit Renewed
Active Permit: Y
Child Record Id: DEH2018-HWAST-0157222
Trade Secret: N
Hazardous Material Type: Not reported
Last Updated: 2018-05-11T01:19:32.000
Chemical Name: WASTE 181 Paint Chips With Lead
Common Name: Paint Chips With Lead
Case Number: Not reported

Record ID: DEH2002-HUPFP-138979
Permit Status: Permit Renewed
Active Permit: Y
Child Record Id: DEH2018-HWAST-0157223
Trade Secret: N
Hazardous Material Type: Not reported
Last Updated: 2018-05-11T01:19:32.000
Chemical Name: WASTE 181 Sand Blast Grit
Common Name: Sand Blast Grit
Case Number: Not reported

Record ID: DEH2002-HUPFP-138979
Permit Status: Permit Renewed
Active Permit: Y
Child Record Id: DEH2018-HWAST-0157224
Trade Secret: N
Hazardous Material Type: Not reported
Last Updated: 2018-05-11T01:19:32.000
Chemical Name: WASTE 221 WASTE OIL & MIXED OIL
Common Name: Used Lubricating Oils
Case Number: Not reported

Record ID: DEH2002-HUPFP-138979
Permit Status: Permit Renewed
Active Permit: Y
Child Record Id: DEH2018-HWAST-0157225
Trade Secret: N
Hazardous Material Type: Not reported
Last Updated: 2018-05-11T01:19:32.000
Chemical Name: WASTE 902 INFECTIOUS WASTE, SHARPS
Common Name: Regulated Medical Waste
Case Number: Not reported

Record ID: DEH2002-HUPFP-138979
Permit Status: Permit Renewed
Active Permit: Y
Child Record Id: DEH2018-HWAST-0157226
Trade Secret: N
Hazardous Material Type: Not reported

Map ID
Direction
Distance
Elevation

MAP FINDINGS

Site

Database(s)

EDR ID Number
EPA ID Number

KELCO (Continued)

S105113177

Last Updated: 2018-05-11T01:19:32.000
Chemical Name: WASTE 791 LIQUIDS WITH PH <OR= 2
Common Name: Waste Acid Mixture
Case Number: Not reported

Record ID: DEH2002-HUPFP-138979
Permit Status: Permit Renewed
Active Permit: Y
Child Record Id: DEH2018-HWAST-0157227
Trade Secret: N
Hazardous Material Type: Not reported
Last Updated: 2018-05-11T01:19:32.000
Chemical Name: WASTE 331 Waste Aerosols
Common Name: Waste Aerosols
Case Number: Not reported

Record ID: DEH2002-HUPFP-138979
Permit Status: Permit Renewed
Active Permit: Y
Child Record Id: DEH2018-HWAST-0157228
Trade Secret: N
Hazardous Material Type: Not reported
Last Updated: 2018-05-11T01:19:32.000
Chemical Name: WASTE 343 Waste Diesel
Common Name: Waste Diesel
Case Number: Not reported

Record ID: DEH2002-HUPFP-138979
Permit Status: Permit Renewed
Active Permit: Y
Child Record Id: DEH2018-HWAST-0157229
Trade Secret: N
Hazardous Material Type: Not reported
Last Updated: 2018-05-11T01:19:32.000
Chemical Name: WASTE 342 Organic liquids with metals
Common Name: Waste Enamel Paint
Case Number: Not reported

Record ID: DEH2002-HUPFP-138979
Permit Status: Permit Renewed
Active Permit: Y
Child Record Id: DEH2018-HWAST-0157230
Trade Secret: N
Hazardous Material Type: Not reported
Last Updated: 2018-05-11T01:19:32.000
Chemical Name: WASTE 331 OFF-SPEC,AGED,SURPLUS ORGANICS
Common Name: Waste Epoxy Paint
Case Number: Not reported

Record ID: DEH2002-HUPFP-138979
Permit Status: Permit Renewed
Active Permit: Y
Child Record Id: DEH2018-HWAST-0157231
Trade Secret: N
Hazardous Material Type: Not reported
Last Updated: 2018-05-11T01:19:32.000
Chemical Name: WASTE 551 LABORATORY WASTE CHEMICALS

Map ID
Direction
Distance
Elevation

MAP FINDINGS

Site

Database(s)

EDR ID Number
EPA ID Number

KELCO (Continued)

S105113177

| | |
|--------------------------|--|
| Common Name: | Waste Ethanol Solution |
| Case Number: | Not reported |
| Record ID: | DEH2002-HUPFP-138979 |
| Permit Status: | Permit Renewed |
| Active Permit: | Y |
| Child Record Id: | DEH2018-HWAST-0157232 |
| Trade Secret: | N |
| Hazardous Material Type: | Not reported |
| Last Updated: | 2018-05-11T01:19:32.000 |
| Chemical Name: | WASTE 151 Waste Friable Asbestos |
| Common Name: | Waste Friable Asbestos |
| Case Number: | Not reported |
| Record ID: | DEH2002-HUPFP-138979 |
| Permit Status: | Permit Renewed |
| Active Permit: | Y |
| Child Record Id: | DEH2018-HWAST-0157233 |
| Trade Secret: | N |
| Hazardous Material Type: | Not reported |
| Last Updated: | 2018-05-11T01:19:32.000 |
| Chemical Name: | WASTE 331 OFF-SPEC,AGED,SURPLUS ORGANICS' |
| Common Name: | Waste Polyurethane Paint |
| Case Number: | Not reported |
| Record ID: | DEH2002-HUPFP-138979 |
| Permit Status: | Permit Renewed |
| Active Permit: | Y |
| Child Record Id: | DEH2018-HWAST-0157234 |
| Trade Secret: | N |
| Hazardous Material Type: | Not reported |
| Last Updated: | 2018-05-11T01:19:32.000 |
| Chemical Name: | WASTE 122 Waste Potassium Hydroxide Liquid |
| Common Name: | Waste Potassium Hydroxide Liquid |
| Case Number: | Not reported |
| Record ID: | DEH2002-HUPFP-138979 |
| Permit Status: | Permit Renewed |
| Active Permit: | Y |
| Child Record Id: | DEH2018-HWAST-0157235 |
| Trade Secret: | N |
| Hazardous Material Type: | Not reported |
| Last Updated: | 2018-05-11T01:19:32.000 |
| Chemical Name: | WASTE 727 Liquids with selenium > 100 mg/l |
| Common Name: | Waste Selenite Cystine Broth |
| Case Number: | Not reported |
| Record ID: | DEH2002-HUPFP-138979 |
| Permit Status: | Permit Renewed |
| Active Permit: | Y |
| Child Record Id: | DEH2018-HWAST-0157236 |
| Trade Secret: | N |
| Hazardous Material Type: | Not reported |
| Last Updated: | 2018-05-11T01:19:32.000 |
| Chemical Name: | WASTE 791 Waste Sulfuric Acid |
| Common Name: | Waste Sulfuric Acid |
| Case Number: | Not reported |

Map ID
Direction
Distance
Elevation

MAP FINDINGS

Site

Database(s)

EDR ID Number
EPA ID Number

KELCO (Continued)

S105113177

Record ID: DEH2002-HUPFP-138979
Permit Status: Permit Renewed
Active Permit: Y
Child Record Id: DEH2018-HWAST-0157237
Trade Secret: N
Hazardous Material Type: Not reported
Last Updated: 2018-05-11T01:19:32.000
Chemical Name: WASTE 791 Waste Sulfuric Acid and Water
Common Name: Waste Sulfuric Acid and Water
Case Number: Not reported

Record ID: DEH2002-HUPFP-138979
Permit Status: Permit Renewed
Active Permit: Y
Child Record Id: DEH2019-HCHEM-0209736
Trade Secret: N
Hazardous Material Type: Pure
Last Updated: 2020-02-26T02:03:32.000
Chemical Name: Carbonic acid sodium salt (1:2)
Common Name: Sodium carbonate
Case Number: 497-19-8

Record ID: DEH2002-HUPFP-138979
Permit Status: Permit Renewed
Active Permit: Y
Child Record Id: DEH2019-HCHEM-0209737
Trade Secret: N
Hazardous Material Type: Mixture
Last Updated: 2020-02-26T02:03:32.000
Chemical Name: Carbonic acid sodium salt (1:2) 7%
Common Name: Sodium carbonate solution 7%
Case Number: Not reported

Record ID: DEH2002-HUPFP-138979
Permit Status: Permit Renewed
Active Permit: Y
Child Record Id: DEH2019-HCHEM-0209742
Trade Secret: N
Hazardous Material Type: Pure
Last Updated: 2020-02-26T02:03:32.000
Chemical Name: SODIUM NITRATE
Common Name: SODIUM NITRATE
Case Number: 7631-99-4

Record ID: DEH2002-HUPFP-138979
Permit Status: Permit Renewed
Active Permit: Y
Child Record Id: DEH2019-HCHEM-0209743
Trade Secret: N
Hazardous Material Type: Pure
Last Updated: 2020-02-26T02:03:32.000
Chemical Name: Sulfurous acid, sodium salt (1:2)
Common Name: SODIUM SULFITE
Case Number: 7757-83-7

Record ID: DEH2002-HUPFP-138979
Permit Status: Permit Renewed

Map ID
Direction
Distance
Elevation

MAP FINDINGS

Site

Database(s)

EDR ID Number
EPA ID Number

KELCO (Continued)

S105113177

Active Permit: Y
Child Record Id: DEH2019-HCHEM-0209744
Trade Secret: N
Hazardous Material Type: Mixture
Last Updated: 2020-02-26T02:03:32.000
Chemical Name: SULFURIC ACID, 98%
Common Name: SULFURIC ACID, 98%
Case Number: Not reported

Record ID: DEH2002-HUPFP-138979
Permit Status: Permit Renewed
Active Permit: Y
Child Record Id: DEH2019-HCHEM-0209745
Trade Secret: N
Hazardous Material Type: Mixture
Last Updated: 2020-02-26T02:03:32.000
Chemical Name: Tri-Mix Gas
Common Name: Tri-Mix Gas
Case Number: Not reported

Record ID: DEH2002-HUPFP-138979
Permit Status: Permit Renewed
Active Permit: Y
Child Record Id: DEH2019-HCHEM-0209746
Trade Secret: N
Hazardous Material Type: Pure
Last Updated: 2020-02-26T02:03:32.000
Chemical Name: Trisodium Phosphate Anhydrous
Common Name: Trisodium Phosphate Anhydrous
Case Number: 7601-54-9

Record ID: DEH2002-HUPFP-138979
Permit Status: Permit Renewed
Active Permit: Y
Child Record Id: DEH2019-HCHEM-0209747
Trade Secret: N
Hazardous Material Type: Pure
Last Updated: 2020-02-26T02:03:32.000
Chemical Name: UREA
Common Name: UREA
Case Number: 57-13-6

Record ID: DEH2002-HUPFP-138979
Permit Status: Permit Renewed
Active Permit: Y
Child Record Id: DEH2019-HCHEM-0209679
Trade Secret: N
Hazardous Material Type: Mixture
Last Updated: 2020-02-26T02:03:32.000
Chemical Name: Air, Compressed
Common Name: Air, Compressed
Case Number: Not reported

Record ID: DEH2002-HUPFP-138979
Permit Status: Permit Renewed
Active Permit: Y
Child Record Id: DEH2019-HCHEM-0209682

Map ID
Direction
Distance
Elevation

MAP FINDINGS

Site

Database(s)

EDR ID Number
EPA ID Number

KELCO (Continued)

S105113177

| | |
|--------------------------|-------------------------------------|
| Trade Secret: | N |
| Hazardous Material Type: | Mixture |
| Last Updated: | 2020-02-26T02:03:32.000 |
| Chemical Name: | DREWPLUS Foam Control Agent |
| Common Name: | ANTIFOAM |
| Case Number: | Not reported |
| Record ID: | DEH2002-HUPFP-138979 |
| Permit Status: | Permit Renewed |
| Active Permit: | Y |
| Child Record Id: | DEH2019-HCHEM-0209685 |
| Trade Secret: | N |
| Hazardous Material Type: | Pure |
| Last Updated: | 2020-02-26T02:03:32.000 |
| Chemical Name: | Biogums |
| Common Name: | Biogums In Form Of Combustible Dust |
| Case Number: | Not reported |
| Record ID: | DEH2002-HUPFP-138979 |
| Permit Status: | Permit Renewed |
| Active Permit: | Y |
| Child Record Id: | DEH2019-HCHEM-0209686 |
| Trade Secret: | N |
| Hazardous Material Type: | Mixture |
| Last Updated: | 2020-02-26T02:03:32.000 |
| Chemical Name: | SODIUM HYPOCHLORITE 12% |
| Common Name: | SODIUM HYPOCHLORITE 12% (BLEACH) |
| Case Number: | Not reported |
| Record ID: | DEH2002-HUPFP-138979 |
| Permit Status: | Permit Renewed |
| Active Permit: | Y |
| Child Record Id: | DEH2019-HCHEM-0209687 |
| Trade Secret: | N |
| Hazardous Material Type: | Pure |
| Last Updated: | 2020-02-26T02:03:32.000 |
| Chemical Name: | Bromotrifluoromethane (Halon 1301) |
| Common Name: | Bromotrifluoromethane (Halon 1301) |
| Case Number: | 75-63-8 |
| Record ID: | DEH2002-HUPFP-138979 |
| Permit Status: | Permit Renewed |
| Active Permit: | Y |
| Child Record Id: | DEH2019-HCHEM-0209688 |
| Trade Secret: | N |
| Hazardous Material Type: | Pure |
| Last Updated: | 2020-02-26T02:03:32.000 |
| Chemical Name: | CALCIUM CHLORIDE (ANYDROUS) |
| Common Name: | CALCIUM CHLORIDE (ANHYDROUS) |
| Case Number: | 10043-52-4 |
| Record ID: | DEH2002-HUPFP-138979 |
| Permit Status: | Permit Renewed |
| Active Permit: | Y |
| Child Record Id: | DEH2019-HCHEM-0209692 |
| Trade Secret: | N |
| Hazardous Material Type: | Mixture |

Map ID
Direction
Distance
Elevation

MAP FINDINGS

Site

Database(s)

EDR ID Number
EPA ID Number

KELCO (Continued)

S105113177

Last Updated: 2020-02-26T02:03:32.000
Chemical Name: Calibration Gas 2.0% CO2, 19% O2, Balance Nitrogen
Common Name: Calibration Gas 2.0% CO2, 19% O2, Balance Nitrogen
Case Number: Not reported

Record ID: DEH2002-HUPFP-138979
Permit Status: Permit Renewed
Active Permit: Y
Child Record Id: DEH2019-HCHEM-0209693
Trade Secret: N

Hazardous Material Type: Mixture
Last Updated: 2020-02-26T02:03:32.000
Chemical Name: Calibration Gas 4250 ppm CO, Nitrogen Balance
Common Name: Calibration Gas 4250 ppm CO, Nitrogen Balance
Case Number: Not reported

Record ID: DEH2002-HUPFP-138979
Permit Status: Permit Renewed
Active Permit: Y
Child Record Id: DEH2019-HCHEM-0209694
Trade Secret: N
Hazardous Material Type: Mixture
Last Updated: 2020-02-26T02:03:32.000
Chemical Name: Calibration Gas 90 ppmv Isopropanol, 23% O2, Balance Nitrogen
Common Name: Calibration Gas 90 ppmv Isopropanol, 23% O2, Balance Nitrogen
Case Number: Not reported

Record ID: DEH2002-HUPFP-138979
Permit Status: Permit Renewed
Active Permit: Y
Child Record Id: DEH2019-HCHEM-0209697
Trade Secret: N
Hazardous Material Type: Mixture
Last Updated: 2020-02-26T02:03:32.000
Chemical Name: Calibration Gas CO 30 ppm, O2 15 %, N2
Common Name: Calibration Gas CO 30 ppm, O2 15 %, N2
Case Number: Not reported

Record ID: DEH2002-HUPFP-138979
Permit Status: Permit Renewed
Active Permit: Y
Child Record Id: DEH2019-HCHEM-0209698
Trade Secret: N
Hazardous Material Type: Mixture
Last Updated: 2020-02-26T02:03:32.000
Chemical Name: Calibration Gas NO 15 ppm, N2
Common Name: Calibration Gas NO 15 ppm, N2
Case Number: Not reported

Record ID: DEH2002-HUPFP-138979
Permit Status: Permit Renewed
Active Permit: Y
Child Record Id: DEH2019-HCHEM-0209702
Trade Secret: N
Hazardous Material Type: Pure
Last Updated: 2020-02-26T02:03:32.000
Chemical Name: Sodium Monohydrogen Phosphate (2:1:1)

Map ID
Direction
Distance
Elevation

MAP FINDINGS

Site

Database(s)

EDR ID Number
EPA ID Number

KELCO (Continued)

S105113177

Common Name: DISODIUM PHOSPHATE
Case Number: 7558-79-4

Record ID: DEH2002-HUPFP-138979
Permit Status: Permit Renewed
Active Permit: Y
Child Record Id: DEH2019-HCHEM-0209703
Trade Secret: N
Hazardous Material Type: Mixture
Last Updated: 2020-02-26T02:03:32.000
Chemical Name: Sulfuric Acid 40%
Common Name: Electrolyte In Forklift Batteries
Case Number: Not reported

Record ID: DEH2002-HUPFP-138979
Permit Status: Permit Renewed
Active Permit: Y
Child Record Id: DEH2019-HCHEM-0209704
Trade Secret: N
Hazardous Material Type: Pure
Last Updated: 2020-02-26T02:03:32.000
Chemical Name: ETHANOL
Common Name: Ethyl Alcohol
Case Number: 64-17-5

Record ID: DEH2002-HUPFP-138979
Permit Status: Permit Renewed
Active Permit: Y
Child Record Id: DEH2019-HCHEM-0209710
Trade Secret: N
Hazardous Material Type: Pure
Last Updated: 2020-02-26T02:03:32.000
Chemical Name: Propanoic acid, 2-hydroxy-
LACTIC ACID
Common Name: LACTIC ACID
Case Number: 50-21-5

Record ID: DEH2002-HUPFP-138979
Permit Status: Permit Renewed
Active Permit: Y
Child Record Id: DEH2019-HCHEM-0209711
Trade Secret: N
Hazardous Material Type: Pure
Last Updated: 2020-02-26T02:03:32.000
Chemical Name: PROPANE
Common Name: Liquefied Petroleum Gas (LPG)
Case Number: 74-98-6

Record ID: DEH2002-HUPFP-138979
Permit Status: Permit Renewed
Active Permit: Y
Child Record Id: DEH2019-HCHEM-0209712
Trade Secret: N
Hazardous Material Type: Mixture
Last Updated: 2020-02-26T02:03:32.000
Chemical Name: LITHIUM BROMIDE 18 SOLUTION 52%
Common Name: LITHIUM BROMIDE 18 SOLUTION 52%
Case Number: Not reported

Map ID
Direction
Distance
Elevation

MAP FINDINGS

Site

Database(s)

EDR ID Number
EPA ID Number

KELCO (Continued)

S105113177

Record ID: DEH2002-HUPFP-138979
Permit Status: Permit Renewed
Active Permit: Y
Child Record Id: DEH2019-HCHEM-0209713
Trade Secret: N
Hazardous Material Type: Pure
Last Updated: 2020-02-26T02:03:32.000
Chemical Name: Magnesium Sulfate Heptahydrate
Common Name: Magnesium Sulfate Heptahydrate
Case Number: 10034-99-8

Record ID: DEH2002-HUPFP-138979
Permit Status: Permit Renewed
Active Permit: Y
Child Record Id: DEH2019-HCHEM-0209714
Trade Secret: N
Hazardous Material Type: Mixture
Last Updated: 2020-02-26T02:03:32.000
Chemical Name: Mig-Mix Gas
Common Name: Mig-Mix Gas
Case Number: Not reported

Record ID: DEH2002-HUPFP-138979
Permit Status: Permit Renewed
Active Permit: Y
Child Record Id: DEH2019-HCHEM-0209715
Trade Secret: N
Hazardous Material Type: Pure
Last Updated: 2020-02-26T02:03:32.000
Chemical Name: Phosphoric acid, sodium salt (1:1)
Common Name: Monosodium Phosphate
Case Number: 7558-80-7

Record ID: DEH2002-HUPFP-138979
Permit Status: Permit Renewed
Active Permit: Y
Child Record Id: DEH2019-HCHEM-0209716
Trade Secret: N
Hazardous Material Type: Mixture
Last Updated: 2020-02-26T02:03:32.000
Chemical Name: Nalco 1742
Common Name: Nalco 1742
Case Number: Not reported

Record ID: DEH2002-HUPFP-138979
Permit Status: Permit Renewed
Active Permit: Y
Child Record Id: DEH2019-HCHEM-0209717
Trade Secret: N
Hazardous Material Type: Mixture
Last Updated: 2020-02-26T02:03:32.000
Chemical Name: Nalco 3D Trasar 3DT128
Common Name: Nalco 3D Trasar 3DT128
Case Number: Not reported

Record ID: DEH2002-HUPFP-138979
Permit Status: Permit Renewed

Map ID
Direction
Distance
Elevation

MAP FINDINGS

Site

Database(s)

EDR ID Number
EPA ID Number

KELCO (Continued)

S105113177

Active Permit: Y
Child Record Id: DEH2019-HCHEM-0209718
Trade Secret: N
Hazardous Material Type: Mixture
Last Updated: 2020-02-26T02:03:32.000
Chemical Name: Nalco ControlBrom+e-< CB70
Common Name: Nalco ControlBrom+e-< CB70
Case Number: Not reported

Record ID: DEH2002-HUPFP-138979
Permit Status: Permit Renewed
Active Permit: Y
Child Record Id: DEH2019-HCHEM-0209722
Trade Secret: N
Hazardous Material Type: Pure
Last Updated: 2020-02-26T02:03:32.000
Chemical Name: NITROGEN GAS
Common Name: NITROGEN GAS
Case Number: 7727-37-9

Record ID: DEH2002-HUPFP-138979
Permit Status: Permit Renewed
Active Permit: Y
Child Record Id: DEH2019-HCHEM-0209726
Trade Secret: N
Hazardous Material Type: Pure
Last Updated: 2020-02-26T02:03:32.000
Chemical Name: OXYGEN LIQUID
Common Name: OXYGEN LIQUID
Case Number: 7782-44-7

Record ID: DEH2002-HUPFP-138979
Permit Status: Permit Renewed
Active Permit: Y
Child Record Id: DEH2019-HCHEM-0209727
Trade Secret: N
Hazardous Material Type: Mixture
Last Updated: 2020-02-26T02:03:32.000
Chemical Name: Penetone 19
Common Name: Penetone 19
Case Number: Not reported

Record ID: DEH2002-HUPFP-138979
Permit Status: Permit Renewed
Active Permit: Y
Child Record Id: DEH2019-HCHEM-0209728
Trade Secret: N
Hazardous Material Type: Pure
Last Updated: 2020-02-26T02:03:32.000
Chemical Name: PERLITE
Common Name: PERLITE
Case Number: 93763-70-3

Record ID: DEH2002-HUPFP-138979
Permit Status: Permit Renewed
Active Permit: Y
Child Record Id: DEH2019-HCHEM-0209729

Map ID
Direction
Distance
Elevation

MAP FINDINGS

Site

Database(s)

EDR ID Number
EPA ID Number

KELCO (Continued)

S105113177

| | |
|--------------------------|--|
| Trade Secret: | N |
| Hazardous Material Type: | Mixture |
| Last Updated: | 2020-02-26T02:03:32.000 |
| Chemical Name: | PHOSPHORIC ACID 5% |
| Common Name: | PHOSPHORIC ACID 5% |
| Case Number: | Not reported |
| Record ID: | DEH2002-HUPFP-138979 |
| Permit Status: | Permit Renewed |
| Active Permit: | Y |
| Child Record Id: | DEH2019-HCHEM-0209734 |
| Trade Secret: | N |
| Hazardous Material Type: | Mixture |
| Last Updated: | 2020-02-26T02:03:32.000 |
| Chemical Name: | Quorum Clear V |
| Common Name: | Quorum Clear V |
| Case Number: | Not reported |
| Record ID: | DEH2002-HUPFP-138979 |
| Permit Status: | Permit Renewed |
| Active Permit: | Y |
| Child Record Id: | DEH2019-HCHEM-0209735 |
| Trade Secret: | N |
| Hazardous Material Type: | Mixture |
| Last Updated: | 2020-02-26T02:03:32.000 |
| Chemical Name: | Sodium Bisulfite 40% |
| Common Name: | Sodium Bisulfite 40% |
| Case Number: | Not reported |
| Record ID: | DEH2002-HUPFP-138979 |
| Permit Status: | Permit Renewed |
| Active Permit: | Y |
| Child Record Id: | DEH2019-HCHEM-0209753 |
| Trade Secret: | N |
| Hazardous Material Type: | Pure |
| Last Updated: | 2020-02-26T02:03:32.000 |
| Chemical Name: | Lubricating Oils (petroleum lubricating oil) |
| Common Name: | Lubricating Oils (petroleum lubricating oil) |
| Case Number: | Not reported |
| Record ID: | DEH2002-HUPFP-138979 |
| Permit Status: | Permit Renewed |
| Active Permit: | Y |
| Child Record Id: | DEH2019-HCHEM-0209754 |
| Trade Secret: | N |
| Hazardous Material Type: | Pure |
| Last Updated: | 2020-02-26T02:03:32.000 |
| Chemical Name: | Potassium phosphate dibasic |
| Common Name: | Dipotassium Phosphate |
| Case Number: | 7758-11-4 |
| Record ID: | DEH2002-HUPFP-138979 |
| Permit Status: | Permit Renewed |
| Active Permit: | Y |
| Child Record Id: | DEH2019-HCHEM-0209755 |
| Trade Secret: | N |
| Hazardous Material Type: | Mixture |

Map ID
Direction
Distance
Elevation

MAP FINDINGS

Site

Database(s)

EDR ID Number
EPA ID Number

KELCO (Continued)

S105113177

Last Updated: 2020-02-26T02:03:32.000
Chemical Name: Ansilite Low Viscosity Foam Concentrate
Common Name: Fire Fighting Foam (extinguishing agent)
Case Number: Not reported

Record ID: DEH2002-HUPFP-138979
Permit Status: Permit Renewed
Active Permit: Y
Child Record Id: DEH2019-HCHEM-0209756
Trade Secret: N

Hazardous Material Type: Pure
Last Updated: 2020-02-26T02:03:32.000
Chemical Name: Potassium phosphate monobasic
Common Name: Monopotassium Phosphate
Case Number: 7778-77-0

Record ID: DEH2002-HUPFP-138979
Permit Status: Permit Renewed
Active Permit: Y
Child Record Id: DEH2019-HCHEM-0209757
Trade Secret: N
Hazardous Material Type: Mixture
Last Updated: 2020-02-26T02:03:32.000
Chemical Name: Ethylenediaminetetraacetic acid, disodium salt, dihydrate
Common Name: Dissolvine Na2-P
Case Number: Not reported

Record ID: DEH2002-HUPFP-138979
Permit Status: Permit Renewed
Active Permit: Y
Child Record Id: DEH2019-HCHEM-0209760
Trade Secret: N
Hazardous Material Type: Mixture
Last Updated: 2020-02-26T02:03:32.000
Chemical Name: BOOST 3201
Common Name: BOOST 3201
Case Number: Not reported

Record ID: DEH2002-HUPFP-138979
Permit Status: Permit Renewed
Active Permit: Y
Child Record Id: DEH2019-HCHEM-0209763
Trade Secret: N
Hazardous Material Type: Mixture
Last Updated: 2020-02-26T02:03:32.000
Chemical Name: 3D TRASAR+oGCP-o 3DT230
Common Name: 3D TRASAR+oGCP-o 3DT230
Case Number: Not reported

Record ID: DEH2002-HUPFP-138979
Permit Status: Permit Renewed
Active Permit: Y
Child Record Id: DEH2019-HWAST-0182005
Trade Secret: N
Hazardous Material Type: Not reported
Last Updated: 2020-02-26T02:03:39.000
Chemical Name: WASTE 343 UNSPEC ORGANIC LIQUID MIXTURE

Map ID
Direction
Distance
Elevation

MAP FINDINGS

Site

Database(s)

EDR ID Number
EPA ID Number

KELCO (Continued)

S105113177

Common Name: Biogum Fiber and IPA
Case Number: Not reported

Record ID: DEH2002-HUPFP-138979
Permit Status: Permit Renewed
Active Permit: Y
Child Record Id: DEH2019-HWAST-0182006
Trade Secret: N
Hazardous Material Type: Not reported
Last Updated: 2020-02-26T02:03:39.000
Chemical Name: WASTE 331 Laboratory Surplus Chemicals Flammable D001
Common Name: Lab Pack
Case Number: Not reported

Record ID: DEH2002-HUPFP-138979
Permit Status: Permit Renewed
Active Permit: Y
Child Record Id: DEH2019-HWAST-0182010
Trade Secret: N
Hazardous Material Type: Not reported
Last Updated: 2020-02-26T02:03:39.000
Chemical Name: WASTE 181 Paint Chips With Lead
Common Name: Paint Chips With Lead
Case Number: Not reported

Record ID: DEH2002-HUPFP-138979
Permit Status: Permit Renewed
Active Permit: Y
Child Record Id: DEH2019-HWAST-0182011
Trade Secret: N
Hazardous Material Type: Not reported
Last Updated: 2020-02-26T02:03:39.000
Chemical Name: WASTE 181 Sand Blast Grit
Common Name: Sand Blast Grit
Case Number: Not reported

Record ID: DEH2002-HUPFP-138979
Permit Status: Permit Renewed
Active Permit: Y
Child Record Id: DEH2019-HWAST-0182012
Trade Secret: N
Hazardous Material Type: Not reported
Last Updated: 2020-02-26T02:03:39.000
Chemical Name: WASTE 221 WASTE OIL & MIXED OIL
Common Name: Used Lubricating Oils
Case Number: Not reported

Record ID: DEH2002-HUPFP-138979
Permit Status: Permit Renewed
Active Permit: Y
Child Record Id: DEH2019-HWAST-0182013
Trade Secret: N
Hazardous Material Type: Not reported
Last Updated: 2020-02-26T02:03:39.000
Chemical Name: WASTE 902 INFECTIOUS WASTE, SHARPS
Common Name: Regulated Medical Waste
Case Number: Not reported

Map ID
Direction
Distance
Elevation

MAP FINDINGS

Site

Database(s)

EDR ID Number
EPA ID Number

KELCO (Continued)

S105113177

Record ID: DEH2002-HUPFP-138979
Permit Status: Permit Renewed
Active Permit: Y
Child Record Id: DEH2019-HWAST-0182015
Trade Secret: N
Hazardous Material Type: Not reported
Last Updated: 2020-02-26T02:03:39.000
Chemical Name: WASTE 331 Waste Aerosols
Common Name: Waste Aerosols
Case Number: Not reported

Record ID: DEH2002-HUPFP-138979
Permit Status: Permit Renewed
Active Permit: Y
Child Record Id: DEH2019-HWAST-0182016
Trade Secret: N
Hazardous Material Type: Not reported
Last Updated: 2020-02-26T02:03:39.000
Chemical Name: WASTE 343 Waste Diesel
Common Name: Waste Diesel
Case Number: Not reported

Record ID: DEH2002-HUPFP-138979
Permit Status: Permit Renewed
Active Permit: Y
Child Record Id: DEH2019-HWAST-0182017
Trade Secret: N
Hazardous Material Type: Not reported
Last Updated: 2020-02-26T02:03:39.000
Chemical Name: WASTE 342 Organic liquids with metals
Common Name: Waste Enamel Paint
Case Number: Not reported

Record ID: DEH2002-HUPFP-138979
Permit Status: Permit Renewed
Active Permit: Y
Child Record Id: DEH2019-HWAST-0182022
Trade Secret: N
Hazardous Material Type: Not reported
Last Updated: 2020-02-26T02:03:39.000
Chemical Name: WASTE 122 Waste Potassium Hydroxide Liquid
Common Name: Waste Potassium Hydroxide Liquid
Case Number: Not reported

Record ID: DEH2002-HUPFP-138979
Permit Status: Permit Renewed
Active Permit: Y
Child Record Id: DEH2019-HWAST-0182023
Trade Secret: N
Hazardous Material Type: Not reported
Last Updated: 2020-02-26T02:03:39.000
Chemical Name: WASTE 727 Liquids with selenium > 100 mg/l
Common Name: Waste Selenite Cystine Broth
Case Number: Not reported

Record ID: DEH2002-HUPFP-138979
Permit Status: Permit Renewed

Map ID
Direction
Distance
Elevation

MAP FINDINGS

Site

Database(s)

EDR ID Number
EPA ID Number

KELCO (Continued)

S105113177

Active Permit: Y
Child Record Id: DEH2019-HWAST-0182025
Trade Secret: N
Hazardous Material Type: Not reported
Last Updated: 2020-02-26T02:03:39.000
Chemical Name: WASTE 791 Waste Sulfuric Acid and Water
Common Name: Waste Sulfuric Acid and Water
Case Number: Not reported

CIWQS:

Name: CP KELCO
Address: 2025 HARBOR DR
City,State,Zip: SAN DIEGO, CA 92113
Agency: CP Kelco
Agency Address: 2025 Harbor Dr, San Diego, CA 92113
Place/Project Type: Industrial - Food Preparations, NEC
SIC/NAICS: 2099
Region: 9
Program: INDSTW
Regulatory Measure Status: Terminated
Regulatory Measure Type: Storm water industrial
Order Number: 2014-0057-DWQ
WDID: 9 371016160
NPDES Number: CAS000001
Adoption Date: 01/01/1900
Effective Date: 10/24/2000
Termination Date: 03/24/2017
Expiration/Review Date: 01/01/1900
Design Flow: Not reported
Major/Minor: Not reported
Complexity: Not reported
TTWQ: Not reported
Enforcement Actions within 5 years: 0
Violations within 5 years: 0
Latitude: 32.69655
Longitude: -117.14506

210
West
1/2-1
0.502 mi.
2648 ft.

**SOUTHWEST MARINE INC.
FOOT OF SAMPSON ST
SAN DIEGO, CA 92170**

**CA LUST 1000411002
CA San Diego Co. HMMMD N/A
CA EMI
CA HIST CORTESE
CA Notify 65**

**Relative:
Lower
Actual:
22 ft.**

LUST REG 9:
Region: 9
Status: Case Closed
Case Number: 9UT3470
Local Case: H09689-002
Substance: Diesel
Qty Leaked: Not reported
Abate Method: No Action Required - incident is minor, requiring no remedial action
Local Agency: San Diego
How Found: Tank Closure
How Stopped: Close Tank
Source: Tank
Cause: Corrosion

Map ID
Direction
Distance
Elevation

MAP FINDINGS

Site

Database(s)

EDR ID Number
EPA ID Number

SOUTHWEST MARINE INC. (Continued)

1000411002

Lead Agency: Local Agency
Case Type: Soil only
Date Found: 12/30/1996
Date Stopped: 12/30/1996
Confirm Date: 05/19/1997
Submit Workplan: 5/27/97
Prelim Assess: / /
Desc Pollution: Not reported
Remed Plan: / /
Remed Action: Not reported
Began Monitor: Not reported
Release Date: 12/30/1996
Enforce Date: Not reported
Closed Date: 7/13/98
Enforce Type: Not reported
Pilot Program: LOP
Basin Number: 908.22
GW Depth: 8'
Beneficial Use: NBNB/E
NPDES Number: Not reported
Priority: Low priority. Priority ranking can change over time.
File Dispn: Administratively opened on database, however no file physically exists
Interim Remedial Actions: Not reported
Cleanup and Abatement order Number: Not reported
Waste Discharge Requirement Number: Not reported

HMMD SAN DIEGO:

Name: SAN DIEGO UNIFIED PORT DISTRIC
Address: FOOT OF SAMPSON ST
City,State,Zip: SAN DIEGO, CA 92113
Permit Number: 132800
Business Type: Not reported
EPA Id Number: Not reported
APN: DEH-132800
Last HMMD Inspection: Not reported
Facility Telephone: Not reported
Permit Status: INAC
Permit Expiration: Not reported
Date Last Updated: 11/02/2012
Facility Owner: SAN DIEGO UNIFIED PORT DISTRIC
Facility Mailing Address: PO BOX 488
Facility Mailing City: SAN DIEGO
Facility Mailing State: CA
Facility Mailing Zip: 92112-0488
UST Owner: Not reported
Handle Regulated Hazmat: Not reported
Own Or Operate UST: Not reported
Subject To APSA: Not reported
Generate Haz Waste: Not reported
Treat Haz Waste: Not reported
Generate Medical Waste: Not reported

EMI:

Name: SOUTHWEST MARINE INC
Address: FOOT OF SAMPSON ST
City,State,Zip: SAN DIEGO, CA 92170

Map ID
Direction
Distance
Elevation

MAP FINDINGS

Site

Database(s)

EDR ID Number
EPA ID Number

SOUTHWEST MARINE INC. (Continued)

1000411002

Year: 1987
County Code: 37
Air Basin: SD
Facility ID: 478
Air District Name: SD
SIC Code: 3731
Air District Name: SAN DIEGO COUNTY APCD
Community Health Air Pollution Info System: Not reported
Consolidated Emission Reporting Rule: Not reported
Total Organic Hydrocarbon Gases Tons/Yr: 50
Reactive Organic Gases Tons/Yr: 38
Carbon Monoxide Emissions Tons/Yr: 1
NOX - Oxides of Nitrogen Tons/Yr: 3
SOX - Oxides of Sulphur Tons/Yr: 5
Particulate Matter Tons/Yr: 8
Part. Matter 10 Micrometers and Smlr Tons/Yr:7

Name: SOUTHWEST MARINE INC
Address: FOOT OF SAMPSON ST
City,State,Zip: SAN DIEGO, CA 92170
Year: 1990
County Code: 37
Air Basin: SD
Facility ID: 478
Air District Name: SD
SIC Code: 3731
Air District Name: SAN DIEGO COUNTY APCD
Community Health Air Pollution Info System: Not reported
Consolidated Emission Reporting Rule: Not reported
Total Organic Hydrocarbon Gases Tons/Yr: 47
Reactive Organic Gases Tons/Yr: 41
Carbon Monoxide Emissions Tons/Yr: 8
NOX - Oxides of Nitrogen Tons/Yr: 6
SOX - Oxides of Sulphur Tons/Yr: 1
Particulate Matter Tons/Yr: 1
Part. Matter 10 Micrometers and Smlr Tons/Yr:1

Name: SOUTHWEST MARINE INC
Address: FOOT OF SAMPSON ST
City,State,Zip: SAN DIEGO, CA 92170
Year: 1995
County Code: 37
Air Basin: SD
Facility ID: 478
Air District Name: SD
SIC Code: 3731
Air District Name: SAN DIEGO COUNTY APCD
Community Health Air Pollution Info System: Not reported
Consolidated Emission Reporting Rule: Not reported
Total Organic Hydrocarbon Gases Tons/Yr: 61
Reactive Organic Gases Tons/Yr: 58
Carbon Monoxide Emissions Tons/Yr: 3
NOX - Oxides of Nitrogen Tons/Yr: 14
SOX - Oxides of Sulphur Tons/Yr: 2
Particulate Matter Tons/Yr: 8
Part. Matter 10 Micrometers and Smlr Tons/Yr:7

Map ID
Direction
Distance
Elevation

MAP FINDINGS

Site

Database(s)

EDR ID Number
EPA ID Number

SOUTHWEST MARINE INC. (Continued)

1000411002

Name: SOUTHWEST MARINE INC
Address: FOOT OF SAMPSON ST
City,State,Zip: SAN DIEGO, CA 92170
Year: 1996
County Code: 37
Air Basin: SD
Facility ID: 478
Air District Name: SD
SIC Code: 3731
Air District Name: SAN DIEGO COUNTY APCD
Community Health Air Pollution Info System: Not reported
Consolidated Emission Reporting Rule: Not reported
Total Organic Hydrocarbon Gases Tons/Yr: 61
Reactive Organic Gases Tons/Yr: 58
Carbon Monoxide Emissions Tons/Yr: 3
NOX - Oxides of Nitrogen Tons/Yr: 14
SOX - Oxides of Sulphur Tons/Yr: 2
Particulate Matter Tons/Yr: 8
Part. Matter 10 Micrometers and Smlr Tons/Yr:7

Name: SOUTHWEST MARINE INC.
Address: FOOT OF SAMPSON ST
City,State,Zip: SAN DIEGO, CA 92170
Year: 1998
County Code: 37
Air Basin: SD
Facility ID: 478
Air District Name: SD
SIC Code: 3731
Air District Name: SAN DIEGO COUNTY APCD
Community Health Air Pollution Info System: Not reported
Consolidated Emission Reporting Rule: Not reported
Total Organic Hydrocarbon Gases Tons/Yr: 32
Reactive Organic Gases Tons/Yr: 31
Carbon Monoxide Emissions Tons/Yr: 17
NOX - Oxides of Nitrogen Tons/Yr: 42
SOX - Oxides of Sulphur Tons/Yr: 0
Particulate Matter Tons/Yr: 5
Part. Matter 10 Micrometers and Smlr Tons/Yr:5

Name: SOUTHWEST MARINE INC.
Address: FOOT OF SAMPSON ST
City,State,Zip: SAN DIEGO, CA 92170
Year: 1999
County Code: 37
Air Basin: SD
Facility ID: 478
Air District Name: SD
SIC Code: 3731
Air District Name: SAN DIEGO COUNTY APCD
Community Health Air Pollution Info System: Not reported
Consolidated Emission Reporting Rule: Not reported
Total Organic Hydrocarbon Gases Tons/Yr: 43
Reactive Organic Gases Tons/Yr: 42
Carbon Monoxide Emissions Tons/Yr: 8
NOX - Oxides of Nitrogen Tons/Yr: 35
SOX - Oxides of Sulphur Tons/Yr: 0

Map ID
Direction
Distance
Elevation

MAP FINDINGS

Site

Database(s)

EDR ID Number
EPA ID Number

SOUTHWEST MARINE INC. (Continued)

1000411002

Particulate Matter Tons/Yr: 6
Part. Matter 10 Micrometers and Smlr Tons/Yr:6

Name: SOUTHWEST MARINE INC.
Address: FOOT OF SAMPSON ST
City,State,Zip: SAN DIEGO, CA 92170
Year: 2000
County Code: 37
Air Basin: SD
Facility ID: 478
Air District Name: SD
SIC Code: 3731
Air District Name: SAN DIEGO COUNTY APCD
Community Health Air Pollution Info System: Not reported
Consolidated Emission Reporting Rule: Not reported
Total Organic Hydrocarbon Gases Tons/Yr: 63
Reactive Organic Gases Tons/Yr: 62
Carbon Monoxide Emissions Tons/Yr: 9
NOX - Oxides of Nitrogen Tons/Yr: 41
SOX - Oxides of Sulphur Tons/Yr: 1
Particulate Matter Tons/Yr: 6
Part. Matter 10 Micrometers and Smlr Tons/Yr:6

Name: SOUTHWEST MARINE INC.
Address: FOOT OF SAMPSON ST
City,State,Zip: SAN DIEGO, CA 92170
Year: 2001
County Code: 37
Air Basin: SD
Facility ID: 478
Air District Name: SD
SIC Code: 3731
Air District Name: SAN DIEGO COUNTY APCD
Community Health Air Pollution Info System: Y
Consolidated Emission Reporting Rule: Not reported
Total Organic Hydrocarbon Gases Tons/Yr: 34
Reactive Organic Gases Tons/Yr: 33
Carbon Monoxide Emissions Tons/Yr: 6
NOX - Oxides of Nitrogen Tons/Yr: 26
SOX - Oxides of Sulphur Tons/Yr: 0
Particulate Matter Tons/Yr: 6
Part. Matter 10 Micrometers and Smlr Tons/Yr:6

Name: SOUTHWEST MARINE INC.
Address: FOOT OF SAMPSON ST
City,State,Zip: SAN DIEGO, CA 92170
Year: 2002
County Code: 37
Air Basin: SD
Facility ID: 478
Air District Name: SD
SIC Code: 3731
Air District Name: SAN DIEGO COUNTY APCD
Community Health Air Pollution Info System: Y
Consolidated Emission Reporting Rule: Not reported
Total Organic Hydrocarbon Gases Tons/Yr: 47
Reactive Organic Gases Tons/Yr: 47

Map ID
Direction
Distance
Elevation

MAP FINDINGS

Site

Database(s)

EDR ID Number
EPA ID Number

SOUTHWEST MARINE INC. (Continued)

1000411002

Carbon Monoxide Emissions Tons/Yr: 5
NOX - Oxides of Nitrogen Tons/Yr: 19
SOX - Oxides of Sulphur Tons/Yr: 0
Particulate Matter Tons/Yr: 5
Part. Matter 10 Micrometers and Smllr Tons/Yr:5

Name: SOUTHWEST MARINE INC.
Address: FOOT OF SAMPSON ST
City,State,Zip: SAN DIEGO, CA 92170
Year: 2003
County Code: 37
Air Basin: SD
Facility ID: 478
Air District Name: SD
SIC Code: 3731
Air District Name: SAN DIEGO COUNTY APCD
Community Health Air Pollution Info System: Not reported
Consolidated Emission Reporting Rule: Not reported
Total Organic Hydrocarbon Gases Tons/Yr: 47
Reactive Organic Gases Tons/Yr: 47
Carbon Monoxide Emissions Tons/Yr: 5
NOX - Oxides of Nitrogen Tons/Yr: 19
SOX - Oxides of Sulphur Tons/Yr: 0
Particulate Matter Tons/Yr: 5
Part. Matter 10 Micrometers and Smllr Tons/Yr:5

Name: SOUTHWEST MARINE INC.
Address: FOOT OF SAMPSON ST
City,State,Zip: SAN DIEGO, CA 92170
Year: 2004
County Code: 37
Air Basin: SD
Facility ID: 478
Air District Name: SD
SIC Code: 3731
Air District Name: SAN DIEGO COUNTY APCD
Community Health Air Pollution Info System: Y
Consolidated Emission Reporting Rule: Not reported
Total Organic Hydrocarbon Gases Tons/Yr: 47.10779044
Reactive Organic Gases Tons/Yr: 46.70312968
Carbon Monoxide Emissions Tons/Yr: 4.89075181
NOX - Oxides of Nitrogen Tons/Yr: 18.7063867
SOX - Oxides of Sulphur Tons/Yr: 0.257661755
Particulate Matter Tons/Yr: 5.064479915
Part. Matter 10 Micrometers and Smllr Tons/Yr:5.047541285

Name: SOUTHWEST MARINE INC
Address: FOOT OF SAMPSON ST
City,State,Zip: SAN DIEGO, CA 92170
Year: 2005
County Code: 37
Air Basin: SD
Facility ID: 478
Air District Name: SD
SIC Code: 3731
Air District Name: SAN DIEGO COUNTY APCD
Community Health Air Pollution Info System: Not reported

Map ID
Direction
Distance
Elevation

MAP FINDINGS

Site

Database(s)

EDR ID Number
EPA ID Number

SOUTHWEST MARINE INC. (Continued)

1000411002

Consolidated Emission Reporting Rule: Not reported
Total Organic Hydrocarbon Gases Tons/Yr: 38.573483
Reactive Organic Gases Tons/Yr: 38.212401
Carbon Monoxide Emissions Tons/Yr: 5.03316
NOX - Oxides of Nitrogen Tons/Yr: 22.07
SOX - Oxides of Sulphur Tons/Yr: .247892
Particulate Matter Tons/Yr: 10.77888751568088157
Part. Matter 10 Micrometers and Smlr Tons/Yr:8.255461835

HIST CORTESE:

edr_fname: SOUTHWEST MARINE
edr_fadd1: FOOT OF SAMPSON ST
City,State,Zip: SAN DEIGO, CA 92110
Region: CORTESE
Facility County Code: 37
Reg By: LTNKA
Reg Id: 9UT3470

NOTIFY 65:

Name: SOUTHWEST MARINE INC.
Address: FOOT OF SAMPSON ST
City,State,Zip: SAN DIEGO, CA
Date Reported: Not reported
Staff Initials: Not reported
Board File Number: Not reported
Facility Type: Not reported
Discharge Date: Not reported
Issue Date: Not reported
Incident Description: Not reported
Global ID: Not reported
Status: Not reported

211
WNW
1/2-1
0.567 mi.
2993 ft.

Relative:
Lower

Actual:
35 ft.

CESAR CHAVEZ CAMPUS
1901 MAIN STREET
SAN DIEGO, CA 92113

CA ENVIROSTOR U001572967
CA SAN DIEGO CO. SAM N/A
CA CPS-SLIC
CA San Diego Co. HMMD
CA SWEEPS UST
CA HIST UST
CA HAZNET
CA CIWQS
CA HWTS

ENVIROSTOR:

Name: NATIONAL PUMP INJECTOR(FORMER)
Address: 1901 MAIN STREET
City,State,Zip: SAN DIEGO, CA 92113
Facility ID: 37990010
Status: Refer: 1248 Local Agency
Status Date: 09/12/2001
Site Code: Not reported
Site Type: Evaluation
Site Type Detailed: Evaluation
Acres: Not reported
NPL: NO
Regulatory Agencies: NONE SPECIFIED
Lead Agency: NONE SPECIFIED
Program Manager: Not reported

Map ID
Direction
Distance
Elevation

MAP FINDINGS

Site

Database(s)

EDR ID Number
EPA ID Number

CESAR CHAVEZ CAMPUS (Continued)

U001572967

Supervisor: Referred - Not Assigned
Division Branch: Cleanup Cypress
Assembly: 80
Senate: 40
Special Program: Not reported
Restricted Use: NO
Site Mgmt Req: NONE SPECIFIED
Funding: Not Applicable
Latitude: 32.69841
Longitude: -117.1463
APN: NONE SPECIFIED
Past Use: NONE SPECIFIED
Potential COC: NONE SPECIFIED
Confirmed COC: NONE SPECIFIED
Potential Description: NONE SPECIFIED
Alias Name: 110002678996
Alias Type: EPA (FRS #)
Alias Name: 37990010
Alias Type: Envirostor ID Number

Completed Info:

Completed Area Name: Not reported
Completed Sub Area Name: Not reported
Completed Document Type: Not reported
Completed Date: Not reported
Comments: Not reported

Future Area Name: Not reported
Future Sub Area Name: Not reported
Future Document Type: Not reported
Future Due Date: Not reported
Schedule Area Name: Not reported
Schedule Sub Area Name: Not reported
Schedule Document Type: Not reported
Schedule Due Date: Not reported
Schedule Revised Date: Not reported

SAN DIEGO CO. SAM:

Name: FORMER NATIONAL PUMP AND INJECTOR
Address: 1901 MAIN ST
City,State,Zip: SAN DIEGO, CA 92113
Case Number: H11046-002
Agency: DEH Site Assessment & Mitigation
Funding: Private - VAP
Facility Type: Soils Only
Facility Status: Preliminary Assessment
Date: 8/6/2009
Date Began: Not reported

CPS-SLIC:

Name: FORMER NATIONAL PUMP AND INJECTOR
Address: 1901 MAIN ST
City,State,Zip: SAN DIEGO, CA 92113
Region: STATE
Facility Status: Completed - Case Closed
Status Date: 01/14/2002
Global Id: T0608189862

Map ID
Direction
Distance
Elevation

MAP FINDINGS

Site

Database(s)

EDR ID Number
EPA ID Number

CESAR CHAVEZ CAMPUS (Continued)

U001572967

Lead Agency: SAN DIEGO COUNTY LOP
Lead Agency Case Number: H11046-001
Latitude: 32.698673
Longitude: -117.146665
Case Type: Cleanup Program Site
Case Worker: Not reported
Local Agency: Not reported
RB Case Number: Not reported
File Location: Local Agency
Potential Media Affected: Soil
Potential Contaminants of Concern: Diesel
Site History: Not reported

[Click here to access the California GeoTracker records for this facility:](#)

HMMD SAN DIEGO:

Name: A.E.P. CORP.
Address: 1901 MAIN ST
City,State,Zip: SAN DIEGO, CA 92113
Permit Number: 101089
Business Type: Not reported
EPA Id Number: Not reported
APN: 538-670-36-00
Last HMMD Inspection: Not reported
Facility Telephone: 619-295-3131
Permit Status: INAC
Permit Expiration: Not reported
Date Last Updated: 11/02/2012
Facility Owner: A.E.P. CORPORATION
Facility Mailing Address: 1901 MAI MAIN ST
Facility Mailing City: SAN DIEGO
Facility Mailing State: CA
Facility Mailing Zip: 92113-2129
UST Owner: A.E.P. CORPORATION
Handle Regulated Hazmat: Not reported
Own Or Operate UST: Not reported
Subject To APSA: Not reported
Generate Haz Waste: Not reported
Treat Haz Waste: Not reported
Generate Medical Waste: Not reported

UST:

UST Name: UNDERGROUND TANK 101089 T001
Last Update: 2012-11-02 14:17:38
Permit Number: 101089
Tank Type: UNKNOWN
Additional Id: UG-100
Capacity Gallons: 550
UST Contents: REGULAR UNLEADED
Other Content Info: REGULAR UNLEADED
Reg Status: REMOVED
Remove Close Date: 1986-11-08 00:00:00
Year Installed: 1970-01-01 00:00:00
Pipe Type: Not reported
Delivery System: Not reported
Monitor Code: 24
UST Monitor Method: VISUAL MONITORING: DAILY (MINIMUM) LOG OF INSPECTIONS

Map ID
Direction
Distance
Elevation

MAP FINDINGS

Site

Database(s)

EDR ID Number
EPA ID Number

CESAR CHAVEZ CAMPUS (Continued)

U001572967

SWEEPS UST:

Name: A.E.P. CORP.
Address: 1901 MAIN ST
City: SAN DIEGO
Status: Active
Comp Number: 1089
Number: 9
Board Of Equalization: 44-021596
Referral Date: Not reported
Action Date: 06-26-92
Created Date: 02-29-88
Owner Tank Id: Not reported
SWRCB Tank Id: Not reported
Tank Status: Not reported
Capacity: Not reported
Active Date: Not reported
Tank Use: Not reported
STG: Not reported
Content: Not reported
Number Of Tanks: Not reported

Name: A.E.P. CORP.
Address: 1901 MAIN ST
City: SAN DIEGO
Status: Not reported
Comp Number: 1089
Number: Not reported
Board Of Equalization: 44-021596
Referral Date: Not reported
Action Date: Not reported
Created Date: Not reported
Owner Tank Id: Not reported
SWRCB Tank Id: 37-000-001089-000001
Tank Status: Not reported
Capacity: 550
Active Date: Not reported
Tank Use: M.V. FUEL
STG: PRODUCT
Content: REG UNLEADED
Number Of Tanks: 1

HIST UST:

Name: A.E.P. CORP.
Address: 1901 MAIN ST
City,State,Zip: SAN DIEGO, CA 92113
File Number: Not reported
URL: Not reported
Region: STATE
Facility ID: 00000010743
Facility Type: Other
Other Type: METAL ROOFING
Contact Name: J.W. GASKINS
Telephone: 6192953131
Owner Name: A.E.P. CORPORATION
Owner Address: 1901 MAIN STREET
Owner City,St,Zip: SAN DIEGO, CA 92113

Map ID
Direction
Distance
Elevation

MAP FINDINGS

Site

Database(s)

EDR ID Number
EPA ID Number

CESAR CHAVEZ CAMPUS (Continued)

U001572967

Total Tanks: 0001

Tank Num: 001
Container Num: UG-100
Year Installed: 1970
Tank Capacity: 00000550
Tank Used for: PRODUCT
Type of Fuel: UNLEADED
Container Construction Thickness: Not reported
Leak Detection: Visual

HAZNET:

Name: SAN DIEGO COMMUNITY COLLEGE DISTRICT
Address: 1901 MAIN ST
Address 2: Not reported
City,State,Zip: SAN DIEGO, CA 921132129
Contact: SCOTT ELLIS
Telephone: 6194818364
Mailing Name: Not reported
Mailing Address: 3375 CAMINO DEL RIO S

Year: 2013
Gepaid: CAC002748875
TSD EPA ID: CAT080013352
CA Waste Code: 134 - Aqueous solution with total organic residues less than 10 percent
Disposal Method: H039 - Other Recovery Of Reclamation For Reuse Including Acid Regeneration, Organics Recovery Ect
Tons: 0.42

Additional Info:

Year: 2013
Gen EPA ID: CAC002748875

Shipment Date: 20131025
Creation Date: 12/20/2013 22:15:07
Receipt Date: 20131028
Manifest ID: 004642853FLE
Trans EPA ID: CAT080016116
Trans Name: NIETO AND SONS TRUCKING INC
Trans 2 EPA ID: Not reported
Trans 2 Name: Not reported
TSD EPA ID: CAT080013352
Trans Name: DEMENNO KERDOON
TSD EPA ID: Not reported
TSD EPA Name: Not reported
Waste Code Description: 134 - Aqueous solution with <10% total organic residues
RCRA Code: D001
Meth Code: H039 - Other Recovery Of Reclamation For Reuse Including Acid Regeneration, Organics Recovery Ect

Quantity Tons: 0.42
Waste Quantity: 100
Quantity Unit: G
Additional Code 1: Not reported
Additional Code 2: Not reported

Map ID
Direction
Distance
Elevation

MAP FINDINGS

Site

Database(s)

EDR ID Number
EPA ID Number

CESAR CHAVEZ CAMPUS (Continued)

U001572967

Additional Code 3: Not reported
Additional Code 4: Not reported
Additional Code 5: Not reported

CIWQS:

Name: CESAR CHAVEZ CAMPUS
Address: 1901 MAIN STREET
City,State,Zip: SAN DIEGO, CA 92113
Agency: San Diego Community College District
Agency Address: 3375 Camino del Rio S, San Diego, CA 92108
Place/Project Type: Construction - Other: Educational Project
SIC/NAICS: Not reported
Region: 9
Program: CONSTW
Regulatory Measure Status: Terminated
Regulatory Measure Type: Storm water construction
Order Number: 2009-0009-DWQ
WDID: 9 37C367140
NPDES Number: CAS000002
Adoption Date: 01/01/1900
Effective Date: 07/18/2013
Termination Date: 09/11/2015
Expiration/Review Date: 01/01/1900
Design Flow: Not reported
Major/Minor: Not reported
Complexity: Not reported
TTWQ: Not reported
Enforcement Actions within 5 years: 0
Violations within 5 years: 0
Latitude: 32.69855
Longitude: -117.146648

HWTS:

Name: SAN DIEGO COMMUNITY COLLEGE DISTRICT
Address: 1901 MAIN ST
Address 2: Not reported
City,State,Zip: SAN DIEGO, CA 921132129
EPA ID: CAC002748875
Inactive Date: 01/24/2014
Create Date: 10/25/2013
Last Act Date: 01/25/2014
Mailing Name: Not reported
Mailing Address: 3375 CAMINO DEL RIO S
Mailing Address 2: Not reported
Mailing City,State,Zip: SAN DIEGO, CA 921083807
Owner Name: SAN DIEGO COMMUNITY COLLEGE DISTRICT
Owner Address: 3375 CAMINO DEL RIO S
Owner Address 2: Not reported
Owner City,State,Zip: SAN DIEGO, CA 921083807
Contact Name: SCOTT ELLIS
Contact Address: 3443 CAMINO DEL RIO S STE 313
Contact Address 2: Not reported
City,State,Zip: SAN DIEGO, CA 921083915

Map ID
Direction
Distance
Elevation

MAP FINDINGS

Site

Database(s)

EDR ID Number
EPA ID Number

212
ESE
1/2-1
0.583 mi.
3079 ft.

ARC CASTLE ELECTRIC
3106 MAIN STREET
SAN DIEGO, CA 92113

CA ENVIROSTOR **S108196614**
CA CPS-SLIC **N/A**

Relative:
Higher
Actual:
57 ft.

ENVIROSTOR:
Name: ARC CASTLE ELECTRIC
Address: 3106 MAIN STREET
City,State,Zip: SAN DIEGO, CA 92113
Facility ID: 37990007
Status: Refer: 1248 Local Agency
Status Date: 04/22/2004
Site Code: Not reported
Site Type: Evaluation
Site Type Detailed: Evaluation
Acres: 0
NPL: NO
Regulatory Agencies: SAN DIEGO COUNTY
Lead Agency: SAN DIEGO COUNTY
Program Manager: Not reported
Supervisor: Referred - Not Assigned
Division Branch: Cleanup Cypress
Assembly: 80
Senate: 40
Special Program: Not reported
Restricted Use: NO
Site Mgmt Req: NONE SPECIFIED
Funding: Not Applicable
Latitude: 32.69312
Longitude: -117.1271
APN: 5502502700, 55026015
Past Use: NONE SPECIFIED
Potential COC: NONE SPECIFIED
Confirmed COC: NONE SPECIFIED
Potential Description: NONE SPECIFIED
Alias Name: 5502502700
Alias Type: APN
Alias Name: 55026015
Alias Type: APN
Alias Name: 37990007
Alias Type: Envirostor ID Number

Completed Info:
Completed Area Name: Not reported
Completed Sub Area Name: Not reported
Completed Document Type: Not reported
Completed Date: Not reported
Comments: Not reported

Future Area Name: Not reported
Future Sub Area Name: Not reported
Future Document Type: Not reported
Future Due Date: Not reported
Schedule Area Name: Not reported
Schedule Sub Area Name: Not reported
Schedule Document Type: Not reported
Schedule Due Date: Not reported
Schedule Revised Date: Not reported

Map ID
Direction
Distance
Elevation

MAP FINDINGS

Site

Database(s)

EDR ID Number
EPA ID Number

ARC CASTLE ELECTRIC (Continued)

S108196614

CPS-SLIC:
Name: ARC CASTLE ELECTRONICS
Address: 3106 MAIN ST
City,State,Zip: SAN DIEGO, CA 92123
Region: STATE
Facility Status: Completed - Case Closed
Status Date: 07/20/2004
Global Id: T06019741969
Lead Agency: SAN DIEGO COUNTY LOP
Lead Agency Case Number: H00215-001
Latitude: 32.693152
Longitude: -117.127105
Case Type: Cleanup Program Site
Case Worker: LA
Local Agency: SAN DIEGO COUNTY LOP
RB Case Number: Not reported
File Location: Local Agency
Potential Media Affected: Soil
Potential Contaminants of Concern: * Chlorinated Hydrocarbons
Site History: Not reported

[Click here to access the California GeoTracker records for this facility:](#)

AF213
SE
1/2-1
0.602 mi.
3176 ft.

**24TH ST MARINE TERMINAL
FOOT OF 24TH ST
SAN DIEGO, CA**
Site 1 of 2 in cluster AF

**CA Notify 65 S100179334
N/A**

Relative:
Lower
Actual:
19 ft.

NOTIFY 65:
Name: 24TH ST MARINE TERMINAL
Address: FOOT OF 24TH ST
City,State,Zip: SAN DIEGO, CA
Date Reported: Not reported
Staff Initials: Not reported
Board File Number: Not reported
Facility Type: Not reported
Discharge Date: Not reported
Issue Date: Not reported
Incident Description: Not reported
Global ID: Not reported
Status: Not reported

AF214
SE
1/2-1
0.609 mi.
3217 ft.

**USS BROOKE FFG1 PIER 1
32ND ST NAVAL STATION
SAN DIEGO, CA 92102**
Site 2 of 2 in cluster AF

**CA CHMIRS S100178493
CA Notify 65 N/A**

Relative:
Lower
Actual:
16 ft.

CHMIRS:
Name: Not reported
Address: 32ND ST NAVAL STATION
City,State,Zip: SAN DIEGO, CA
OES Incident Number: 7-4699
OES notification: 11/25/1997
OES Date: Not reported

Map ID
Direction
Distance
Elevation

MAP FINDINGS

Site

Database(s)

EDR ID Number
EPA ID Number

USS BROOKE FFG1 PIER 1 (Continued)

S100178493

| | |
|---|--|
| OES Time: | Not reported |
| Date Completed: | Not reported |
| Property Use: | Not reported |
| Agency Id Number: | Not reported |
| Agency Incident Number: | Not reported |
| Time Notified: | Not reported |
| Time Completed: | Not reported |
| Surrounding Area: | Not reported |
| Estimated Temperature: | Not reported |
| Property Management: | Not reported |
| More Than Two Substances Involved?: | Not reported |
| Resp Agncy Personel # Of Decontaminated: | Not reported |
| Responding Agency Personel # Of Injuries: | Not reported |
| Responding Agency Personel # Of Fatalities: | Not reported |
| Others Number Of Decontaminated: | Not reported |
| Others Number Of Injuries: | Not reported |
| Others Number Of Fatalities: | Not reported |
| Vehicle Make/year: | Not reported |
| Vehicle License Number: | Not reported |
| Vehicle State: | Not reported |
| Vehicle Id Number: | Not reported |
| CA DOT PUC/ICC Number: | Not reported |
| Company Name: | Not reported |
| Reporting Officer Name/ID: | Not reported |
| Report Date: | Not reported |
| Facility Telephone: | Not reported |
| Waterway Involved: | Yes |
| Waterway: | SAN DIEGO BAY |
| Spill Site: | Not reported |
| Cleanup By: | NO |
| Containment: | Not reported |
| What Happened: | Not reported |
| Type: | Not reported |
| Measure: | Not reported |
| Other: | Not reported |
| Date/Time: | Not reported |
| Year: | 1997 |
| Agency: | USN |
| Incident Date: | 11/25/1997 12:00:00 AM |
| Admin Agency: | San Diego County Health Services Dept. |
| Amount: | Not reported |
| Contained: | No |
| Site Type: | Ship/Harbor/Port |
| E Date: | Not reported |
| Substance: | OIL |
| Gallons: | 3-5 |
| Unknown: | 0 |
| Substance #2: | Not reported |
| Substance #3: | Not reported |
| Evacuations: | 0 |
| Number of Injuries: | 0 |
| Number of Fatalities: | 0 |
| #1 Pipeline: | Not reported |
| #2 Pipeline: | Not reported |
| #3 Pipeline: | Not reported |
| #1 Vessel >= 300 Tons: | Not reported |
| #2 Vessel >= 300 Tons: | Not reported |

Map ID
Direction
Distance
Elevation

MAP FINDINGS

Site

Database(s)

EDR ID Number
EPA ID Number

USS BROOKE FFG1 PIER 1 (Continued)

S100178493

| | |
|---|--|
| #3 Vessel >= 300 Tons: | Not reported |
| Evacs: | Not reported |
| Injuries: | Not reported |
| Fatals: | Not reported |
| Comments: | Not reported |
| Description: | SUBSTANCE NOTICED NEAR SHIP COMING FROM UNDERNEATH. SUBSTANCE APPEARS TO BE BREAKING UP. |
| Name: | Not reported |
| Address: | 32ND ST NAVAL STATION |
| City,State,Zip: | SAN DIEGO, CA |
| OES Incident Number: | 7-1437 |
| OES notification: | 04/10/1997 |
| OES Date: | Not reported |
| OES Time: | Not reported |
| Date Completed: | Not reported |
| Property Use: | Not reported |
| Agency Id Number: | Not reported |
| Agency Incident Number: | Not reported |
| Time Notified: | Not reported |
| Time Completed: | Not reported |
| Surrounding Area: | Not reported |
| Estimated Temperature: | Not reported |
| Property Management: | Not reported |
| More Than Two Substances Involved?: | Not reported |
| Resp Agency Personel # Of Decontaminated: | Not reported |
| Responding Agency Personel # Of Injuries: | Not reported |
| Responding Agency Personel # Of Fatalities: | Not reported |
| Others Number Of Decontaminated: | Not reported |
| Others Number Of Injuries: | Not reported |
| Others Number Of Fatalities: | Not reported |
| Vehicle Make/year: | Not reported |
| Vehicle License Number: | Not reported |
| Vehicle State: | Not reported |
| Vehicle Id Number: | Not reported |
| CA DOT PUC/ICC Number: | Not reported |
| Company Name: | Not reported |
| Reporting Officer Name/ID: | Not reported |
| Report Date: | Not reported |
| Facility Telephone: | Not reported |
| Waterway Involved: | Yes |
| Waterway: | San Diego Bay |
| Spill Site: | Not reported |
| Cleanup By: | Reporting Party |
| Containment: | Not reported |
| What Happened: | Not reported |
| Type: | Not reported |
| Measure: | Not reported |
| Other: | Not reported |
| Date/Time: | Not reported |
| Year: | 1997 |
| Agency: | Navy Public Works Center |
| Incident Date: | 4/10/199712:00:00 AM |
| Admin Agency: | San Diego County Health Services Dept. |
| Amount: | Not reported |
| Contained: | Yes |
| Site Type: | Ship/Harbor/Port |

Map ID
Direction
Distance
Elevation

MAP FINDINGS

Site

Database(s)

EDR ID Number
EPA ID Number

USS BROOKE FFG1 PIER 1 (Continued)

S100178493

E Date: Not reported
Substance: Oil
Gallons: 0.000000
Quarts: 1
Unknown: 0
Substance #2: Not reported
Substance #3: Not reported
Evacuations: 0
Number of Injuries: 0
Number of Fatalities: 0
#1 Pipeline: Not reported
#2 Pipeline: Not reported
#3 Pipeline: Not reported
#1 Vessel >= 300 Tons: Not reported
#2 Vessel >= 300 Tons: Not reported
#3 Vessel >= 300 Tons: Not reported
Evacs: Not reported
Injuries: Not reported
Fataals: Not reported
Comments: Not reported
Description: A seal leaked oil out onto the engine

Name: Not reported
Address: 32ND ST NAVAL STATION
City,State,Zip: SAN DIEGO, CA
OES Incident Number: 6-0599
OES notification: 01/26/2006
OES Date: Not reported
OES Time: Not reported
Date Completed: Not reported
Property Use: Not reported
Agency Id Number: Not reported
Agency Incident Number: Not reported
Time Notified: Not reported
Time Completed: Not reported
Surrounding Area: Not reported
Estimated Temperature: Not reported
Property Management: Not reported
More Than Two Substances Involved?: Not reported
Resp Agncy Personel # Of Decontaminated: Not reported
Responding Agency Personel # Of Injuries: Not reported
Responding Agency Personel # Of Fatalities: Not reported
Others Number Of Decontaminated: Not reported
Others Number Of Injuries: Not reported
Others Number Of Fatalities: Not reported
Vehicle Make/year: Not reported
Vehicle License Number: Not reported
Vehicle State: Not reported
Vehicle Id Number: Not reported
CA DOT PUC/ICC Number: Not reported
Company Name: Not reported
Reporting Officer Name/ID: Not reported
Report Date: Not reported
Facility Telephone: Not reported
Waterway Involved: Not reported
Waterway: Not reported
Spill Site: Not reported

Map ID
Direction
Distance
Elevation

MAP FINDINGS

Site

Database(s)

EDR ID Number
EPA ID Number

USS BROOKE FFG1 PIER 1 (Continued)

S100178493

| | |
|---|--|
| Cleanup By: | n/a |
| Containment: | Not reported |
| What Happened: | Not reported |
| Type: | Not reported |
| Measure: | Not reported |
| Other: | Not reported |
| Date/Time: | Not reported |
| Year: | 2006 |
| Agency: | USCG |
| Incident Date: | 1/26/2006 12:00:00 AM |
| Admin Agency: | San Diego County Health Services Dept. |
| Amount: | Not reported |
| Contained: | Unknown |
| Site Type: | Ship/Harbor/Port |
| E Date: | Not reported |
| Substance: | Sewage |
| Gallons: | 0.000000 |
| Unknown: | 0 |
| Substance #2: | Not reported |
| Substance #3: | Not reported |
| Evacuations: | 0 |
| Number of Injuries: | 0 |
| Number of Fatalities: | 0 |
| #1 Pipeline: | Not reported |
| #2 Pipeline: | Not reported |
| #3 Pipeline: | Not reported |
| #1 Vessel >= 300 Tons: | Not reported |
| #2 Vessel >= 300 Tons: | Not reported |
| #3 Vessel >= 300 Tons: | Not reported |
| Evacs: | Not reported |
| Injuries: | Not reported |
| Fatals: | Not reported |
| Comments: | Not reported |
| Description: | Per caller, a boat discharged sewage from a boat |
| Name: | Not reported |
| Address: | 32ND ST NAVAL STATION |
| City,State,Zip: | SAN DIEGO, CA |
| OES Incident Number: | 2-4536 |
| OES notification: | 08/21/2002 |
| OES Date: | Not reported |
| OES Time: | Not reported |
| Date Completed: | Not reported |
| Property Use: | Not reported |
| Agency Id Number: | Not reported |
| Agency Incident Number: | Not reported |
| Time Notified: | Not reported |
| Time Completed: | Not reported |
| Surrounding Area: | Not reported |
| Estimated Temperature: | Not reported |
| Property Management: | Not reported |
| More Than Two Substances Involved?: | Not reported |
| Resp Agency Personel # Of Decontaminated: | Not reported |
| Responding Agency Personel # Of Injuries: | Not reported |
| Responding Agency Personel # Of Fatalities: | Not reported |
| Others Number Of Decontaminated: | Not reported |
| Others Number Of Injuries: | Not reported |

Map ID
Direction
Distance
Elevation

MAP FINDINGS

Site

Database(s)

EDR ID Number
EPA ID Number

USS BROOKE FFG1 PIER 1 (Continued)

S100178493

| | |
|------------------------------|--|
| Others Number Of Fatalities: | Not reported |
| Vehicle Make/year: | Not reported |
| Vehicle License Number: | Not reported |
| Vehicle State: | Not reported |
| Vehicle Id Number: | Not reported |
| CA DOT PUC/ICC Number: | Not reported |
| Company Name: | Not reported |
| Reporting Officer Name/ID: | Not reported |
| Report Date: | Not reported |
| Facility Telephone: | Not reported |
| Waterway Involved: | Yes |
| Waterway: | San Diego Bay |
| Spill Site: | Not reported |
| Cleanup By: | Unknown |
| Containment: | Not reported |
| What Happened: | Not reported |
| Type: | Not reported |
| Measure: | Not reported |
| Other: | Not reported |
| Date/Time: | Not reported |
| Year: | 2002 |
| Agency: | NRC |
| Incident Date: | 8/21/200212:00:00 AM |
| Admin Agency: | San Diego County Health Services Dept. |
| Amount: | Not reported |
| Contained: | Unknown |
| Site Type: | Ship/Harbor/Port |
| E Date: | Not reported |
| Substance: | Sheen |
| Gallons: | 0.000000 |
| Unknown: | 0 |
| Substance #2: | Not reported |
| Substance #3: | Not reported |
| Evacuations: | 0 |
| Number of Injuries: | 0 |
| Number of Fatalities: | 0 |
| #1 Pipeline: | Not reported |
| #2 Pipeline: | Not reported |
| #3 Pipeline: | Not reported |
| #1 Vessel >= 300 Tons: | Not reported |
| #2 Vessel >= 300 Tons: | Not reported |
| #3 Vessel >= 300 Tons: | Not reported |
| Evacs: | Not reported |
| Injuries: | Not reported |
| Fatals: | Not reported |
| Comments: | Not reported |
| Description: | Per the NRC report, caller is reporting an unknown sheen sighting. |

NOTIFY 65:

| | |
|--------------------|------------------------|
| Name: | USS BROOKE FFG1 PIER 1 |
| Address: | 32ND ST NAVAL STATION |
| City,State,Zip: | SAN DIEGO, CA 92102 |
| Date Reported: | Not reported |
| Staff Initials: | Not reported |
| Board File Number: | Not reported |
| Facility Type: | Not reported |

Map ID
Direction
Distance
Elevation

MAP FINDINGS

Site

Database(s)

EDR ID Number
EPA ID Number

USS BROOKE FFG1 PIER 1 (Continued)

S100178493

Discharge Date: Not reported
Issue Date: Not reported
Incident Description: Not reported
Global ID: Not reported
Status: Not reported

215
ESE
1/2-1
0.624 mi.
3295 ft.

**SAN DIEGO NAVAL STATION - SITE 12
SAN DIEGO BAY, 113 NAVAL BASE 610
SAN DIEGO, CA 92136**

**CA RESPONSE
CA ENVIROSTOR
CA HIST Cal-Sites**

**S103454984
N/A**

**Relative:
Lower
Actual:
32 ft.**

RESPONSE:

Name: SAN DIEGO NAVAL STATION - SITE 12
Address: SAN DIEGO BAY, 113 NAVAL BASE 610
City,State,Zip: SAN DIEGO, CA 92136
Facility ID: 37970026
Site Type: State Response
Site Type Detail: Open Base
Acres: Not reported
National Priorities List: NO
Cleanup Oversight Agencies: DTSC
Lead Agency Description: * DTSC
Project Manager: Not reported
Supervisor: Douglas Bautista
Division Branch: Cleanup Cypress
Site Code: Not reported
Site Mgmt. Req.: NONE SPECIFIED
Assembly: 80
Senate: 40
Special Program Status: Not reported
Status: Certified
Status Date: 10/14/1998
Restricted Use: NO
Funding: DERA
Latitude: 32.68277
Longitude: -117.1263
APN: NONE SPECIFIED
Past Use: NONE SPECIFIED
Potential COC : NONE SPECIFIED
Confirmed COC: NONE SPECIFIED
Potential Description: NONE SPECIFIED
Alias Name: SAN DIEGO NAVAL STATION - SITE 12
Alias Type: Alternate Name
Alias Name: 110033609049
Alias Type: EPA (FRS #)
Alias Name: 37970026
Alias Type: Envirostor ID Number

Completed Info:

Completed Area Name: Sites With No Operable Unit
Completed Sub Area Name: SITE12
Completed Document Type: Removal Action Completion Report
Completed Date: 01/29/1997
Comments: Not reported

Completed Area Name: Sites With No Operable Unit
Completed Sub Area Name: SITE12

Map ID
Direction
Distance
Elevation

MAP FINDINGS

Site

Database(s)

EDR ID Number
EPA ID Number

SAN DIEGO NAVAL STATION - SITE 12 (Continued)

S103454984

Completed Document Type: *Action Memorandum (if <\$1M)
Completed Date: 06/14/1996
Comments: Not reported

Completed Area Name: Sites With No Operable Unit
Completed Sub Area Name: SITE12
Completed Document Type: * CEQA
Completed Date: 06/14/1996
Comments: Not reported

Completed Area Name: Sites With No Operable Unit
Completed Sub Area Name: SITE12
Completed Document Type: Certification
Completed Date: 10/14/1998
Comments: Not reported

Future Area Name: Not reported
Future Sub Area Name: Not reported
Future Document Type: Not reported
Future Due Date: Not reported
Schedule Area Name: Not reported
Schedule Sub Area Name: Not reported
Schedule Document Type: Not reported
Schedule Due Date: Not reported
Schedule Revised Date: Not reported

ENVIROSTOR:

Name: SAN DIEGO NAVAL STATION - SITE 12
Address: SAN DIEGO BAY, 113 NAVAL BASE 610
City,State,Zip: SAN DIEGO, CA 92136
Facility ID: 37970026
Status: Certified
Status Date: 10/14/1998
Site Code: Not reported
Site Type: State Response
Site Type Detailed: Open Base
Acres: Not reported
NPL: NO
Regulatory Agencies: DTSC
Lead Agency: DTSC
Program Manager: Not reported
Supervisor: Douglas Bautista
Division Branch: Cleanup Cypress
Assembly: 80
Senate: 40
Special Program: Not reported
Restricted Use: NO
Site Mgmt Req: NONE SPECIFIED
Funding: DERA
Latitude: 32.68277
Longitude: -117.1263
APN: NONE SPECIFIED
Past Use: NONE SPECIFIED
Potential COC: NONE SPECIFIED
Confirmed COC: NONE SPECIFIED
Potential Description: NONE SPECIFIED
Alias Name: SAN DIEGO NAVAL STATION - SITE 12

Map ID
Direction
Distance
Elevation

MAP FINDINGS

Site

Database(s)

EDR ID Number
EPA ID Number

SAN DIEGO NAVAL STATION - SITE 12 (Continued)

S103454984

Alias Type: Alternate Name
Alias Name: 110033609049
Alias Type: EPA (FRS #)
Alias Name: 37970026
Alias Type: Envirostor ID Number

Completed Info:

Completed Area Name: Sites With No Operable Unit
Completed Sub Area Name: SITE12
Completed Document Type: Removal Action Completion Report
Completed Date: 01/29/1997
Comments: Not reported

Completed Area Name: Sites With No Operable Unit
Completed Sub Area Name: SITE12
Completed Document Type: *Action Memorandum (if <\$1M)
Completed Date: 06/14/1996
Comments: Not reported

Completed Area Name: Sites With No Operable Unit
Completed Sub Area Name: SITE12
Completed Document Type: * CEQA
Completed Date: 06/14/1996
Comments: Not reported

Completed Area Name: Sites With No Operable Unit
Completed Sub Area Name: SITE12
Completed Document Type: Certification
Completed Date: 10/14/1998
Comments: Not reported

Future Area Name: Not reported
Future Sub Area Name: Not reported
Future Document Type: Not reported
Future Due Date: Not reported
Schedule Area Name: Not reported
Schedule Sub Area Name: Not reported
Schedule Document Type: Not reported
Schedule Due Date: Not reported
Schedule Revised Date: Not reported

Calsite:

Name: SAN DIEGO NAVAL STATION - SITE 12
Address: SAN DIEGO BAY, 113 NAVAL BASE 610
City: SAN DIEGO
Region: GLENDALE
Facility ID: 37970026
Facility Type: OPEN
Type: OPEN MILITARY BASE
Branch: SO
Branch Name: OMF-SOUTHERN CALIF
File Name: SAN DIEGO NAVAL STATION - SITE 12
State Senate District: 10141998
Status: CERTIFIED AS HAVING BEEN REMEDIED SATISFACTORILY UNDER DTSC OVERSIGHT
Status Name: CERTIFIED
Lead Agency: DEPT OF TOXIC SUBSTANCES CONTROL
NPL: Not Listed

Map ID
Direction
Distance
Elevation

MAP FINDINGS

Site

Database(s)

EDR ID Number
EPA ID Number

SAN DIEGO NAVAL STATION - SITE 12 (Continued)

S103454984

SIC Code: 97
SIC Name: NATIONAL SECURITY/INTERNATIONAL AFFAIRS
Access: Controlled
Cortese: Not reported
Hazardous Ranking Score: Not reported
Date Site Hazard Ranked: Not reported
Groundwater Contamination: Suspected
Staff Member Responsible for Site: Not reported
Supervisor Responsible for Site: Not reported
Region Water Control Board: Not reported
Region Water Control Board Name: Not reported
Lat/Long Direction: Not reported
Lat/Long (dms): 0 0 0 / 0 0 0
Lat/long Method: Not reported
Lat/Long Description: Not reported
State Assembly District Code: 79
State Senate District Code: 40
Facility ID: 37970026
Activity: RA
Activity Name: REMOVAL ACTION
AWP Code: STE12
Proposed Budget: 0
AWP Completion Date: 01291997
Revised Due Date: Not reported
Comments Date: 01291997
Est Person-Yrs to complete: 0
Estimated Size: Not reported
Request to Delete Activity: Not reported
Activity Status: CERT
Definition of Status: CERTIFIED
Liquids Removed (Gals): 2828
Liquids Treated (Gals): 2828
Action Included Capping: X
Well Decommissioned: Not reported
Action Included Fencing: Not reported
Removal Action Certification: N
Activity Comments: EXACTLY 2828 CU YDS OF SOIL WAS EXCAVATED AND TRANSPORTED TO A SOIL RECYCLING CENTER WHERE IT WAS TREATED BY HIGH TEMPERATURE THERMAL DESORPTION. CAP WAS PLACED ON AREA 2 WITHIN SITE 12.

For Commercial Reuse: 0
For Industrial Reuse: 0
For Residential Reuse: 0
Unknown Type: 0
Facility ID: 37970026
Activity: RAW
Activity Name: REMOVAL ACTION WORKPLAN
AWP Code: STE12
Proposed Budget: 0
AWP Completion Date: 06141996
Revised Due Date: Not reported
Comments Date: 06141996
Est Person-Yrs to complete: 0
Estimated Size: Not reported
Request to Delete Activity: Not reported
Activity Status: CERT
Definition of Status: CERTIFIED
Liquids Removed (Gals): 0

Map ID
Direction
Distance
Elevation

MAP FINDINGS

Site

Database(s)

EDR ID Number
EPA ID Number

SAN DIEGO NAVAL STATION - SITE 12 (Continued)

S103454984

| | |
|-------------------------------|------------------------------|
| Liquids Treated (Gals): | 0 |
| Action Included Capping: | Not reported |
| Well Decommissioned: | Not reported |
| Action Included Fencing: | Not reported |
| Removal Action Certification: | Not reported |
| Activity Comments: | Not reported |
| For Commercial Reuse: | 0 |
| For Industrial Reuse: | 0 |
| For Residential Reuse: | 0 |
| Unknown Type: | 0 |
| Facility ID: | 37970026 |
| Activity: | CERT |
| Activity Name: | CERTIFICATION |
| AWP Code: | STE12 |
| Proposed Budget: | 0 |
| AWP Completion Date: | Not reported |
| Revised Due Date: | Not reported |
| Comments Date: | 10141998 |
| Est Person-Yrs to complete: | 0 |
| Estimated Size: | Not reported |
| Request to Delete Activity: | Not reported |
| Activity Status: | CERT |
| Definition of Status: | CERTIFIED |
| Liquids Removed (Gals): | 0 |
| Liquids Treated (Gals): | 0 |
| Action Included Capping: | Not reported |
| Well Decommissioned: | Not reported |
| Action Included Fencing: | Not reported |
| Removal Action Certification: | Not reported |
| Activity Comments: | Not reported |
| For Commercial Reuse: | 0 |
| For Industrial Reuse: | 0 |
| For Residential Reuse: | 0 |
| Unknown Type: | 0 |
| Facility ID: | 37970026 |
| Activity: | CEQA |
| Activity Name: | CEQA INCLUDING NEGATIVE DECS |
| AWP Code: | STE12 |
| Proposed Budget: | 0 |
| AWP Completion Date: | Not reported |
| Revised Due Date: | Not reported |
| Comments Date: | 06141996 |
| Est Person-Yrs to complete: | 0 |
| Estimated Size: | Not reported |
| Request to Delete Activity: | Not reported |
| Activity Status: | CERT |
| Definition of Status: | CERTIFIED |
| Liquids Removed (Gals): | 0 |
| Liquids Treated (Gals): | 0 |
| Action Included Capping: | Not reported |
| Well Decommissioned: | Not reported |
| Action Included Fencing: | Not reported |
| Removal Action Certification: | Not reported |
| Activity Comments: | Not reported |
| For Commercial Reuse: | 0 |
| For Industrial Reuse: | 0 |
| For Residential Reuse: | 0 |

Map ID
 Direction
 Distance
 Elevation

MAP FINDINGS

Site

Database(s)

EDR ID Number
 EPA ID Number

SAN DIEGO NAVAL STATION - SITE 12 (Continued)

S103454984

Unknown Type: 0
 Alternate Address: SAN DIEGO BAY, 113 NAVAL BASE 610
 Alternate City,St,Zip: SAN DIEGO, CA 92136
 Background Info: Not reported
 Comments Date: Not reported
 Comments: Not reported
 ID Name: Not reported
 ID Value: Not reported
 Alternate Name: SAN DIEGO NAVAL STATION - SITE 12
 Alternate Name: Not reported
 Special Programs Code: Not reported
 Special Programs Name: Not reported

216
 NNE
 1/2-1
 0.626 mi.
 3307 ft.

28TH AND WEBSTER AVENUE

SAN DIEGO, CA

CA Notify 65 S100178070
N/A

Relative:
Higher

Actual:
79 ft.

NOTIFY 65:
 Name: 28TH AND WEBSTER AVENUE
 Address: Not reported
 City,State,Zip: SAN DIEGO, CA
 Date Reported: Not reported
 Staff Initials: Not reported
 Board File Number: Not reported
 Facility Type: Not reported
 Discharge Date: Not reported
 Issue Date: Not reported
 Incident Description: Not reported
 Global ID: Not reported
 Status: Not reported

217
 North
 1/2-1
 0.691 mi.
 3647 ft.

GIFFORD'S BARRELS
2606 COMMERCIAL STREET
SAN DIEGO, CA 92113

CA ENVIROSTOR S111842209
N/A

Relative:
Higher

Actual:
74 ft.

ENVIROSTOR:
 Name: GIFFORD'S BARRELS
 Address: 2606 COMMERCIAL STREET
 City,State,Zip: SAN DIEGO, CA 92113
 Facility ID: 37500033
 Status: Refer: Other Agency
 Status Date: 04/25/1995
 Site Code: Not reported
 Site Type: Historical
 Site Type Detailed: * Historical
 Acres: Not reported
 NPL: NO
 Regulatory Agencies: NONE SPECIFIED
 Lead Agency: NONE SPECIFIED
 Program Manager: Not reported
 Supervisor: * Mmonroy
 Division Branch: Cleanup Cypress

Map ID
Direction
Distance
Elevation

MAP FINDINGS

Site

Database(s)

EDR ID Number
EPA ID Number

GIFFORD'S BARRELS (Continued)

S111842209

Assembly: 80
Senate: 40
Special Program: * CERC2
Restricted Use: NO
Site Mgmt Req: NONE SPECIFIED
Funding: Not reported
Latitude: 32.70527
Longitude: -117.1375
APN: NONE SPECIFIED
Past Use: NONE SPECIFIED
Potential COC: * HYDROCARBON SOLVENTS * AQUEOUS SOLUTION WITH METALS * CONTAMINATED SOIL * ACID SOLUTION 2>PH WITH METALS * UNSPECIFIED AQUEOUS SOLUTION * WASTE OIL & MIXED OIL * OTHER PESTICIDE CONTAINERS, 30 GALLONS OR MORE
Confirmed COC: NONE SPECIFIED
Potential Description: NONE SPECIFIED
Alias Name: CAD982359531
Alias Type: EPA Identification Number
Alias Name: 37500033
Alias Type: Envirostor ID Number

Completed Info:

Completed Area Name: PROJECT WIDE
Completed Sub Area Name: Not reported
Completed Document Type: Site Screening
Completed Date: 04/25/1995
Comments: NFA for DTSC.

Completed Area Name: PROJECT WIDE
Completed Sub Area Name: Not reported
Completed Document Type: Site Screening
Completed Date: 10/27/1994
Comments: Database verification program confirmed the status.

Completed Area Name: PROJECT WIDE
Completed Sub Area Name: Not reported
Completed Document Type: Preliminary Assessment Report
Completed Date: 05/31/1988
Comments: Preliminary Assessment (PA) Done: Further investigation will be done by County Health. PA submitted to EPA: EPA recommendation is Screening Site Inspection based on Gifford's history of violations, observed staining, and elevated heavy metal concentrations in the soil. Potential for direct contact hazards and migration of contaminants.

Completed Area Name: PROJECT WIDE
Completed Sub Area Name: Not reported
Completed Document Type: Site Screening
Completed Date: 11/26/1986
Comments: SITE SCREENING DONE

Completed Area Name: PROJECT WIDE
Completed Sub Area Name: Not reported
Completed Document Type: * Discovery
Completed Date: 01/13/1983
Comments: FACILITY IDENTIFIED VIA ROUTINE SURVEILLANCE

Future Area Name: Not reported

Map ID
Direction
Distance
Elevation

MAP FINDINGS

Site

Database(s)

EDR ID Number
EPA ID Number

GIFFORD'S BARRELS (Continued)

S111842209

Future Sub Area Name: Not reported
Future Document Type: Not reported
Future Due Date: Not reported
Schedule Area Name: Not reported
Schedule Sub Area Name: Not reported
Schedule Document Type: Not reported
Schedule Due Date: Not reported
Schedule Revised Date: Not reported

**218
ENE
1/2-1
0.705 mi.
3722 ft.**

**LAURA G. RODRIGUEZ ELEMENTARY SCHOOL
32ND STREET/GREELY AVENUE
SAN DIEGO, CA 92113**

**CA ENVIROSTOR S105954576
CA SCH N/A**

**Relative:
Lower
Actual:
33 ft.**

ENVIROSTOR:
Name: LAURA G. RODRIGUEZ ELEMENTARY SCHOOL
Address: 32ND STREET/GREELY AVENUE
City,State,Zip: SAN DIEGO, CA 92113
Facility ID: 37880011
Status: Certified
Status Date: 05/06/2009
Site Code: 404376
Site Type: School Cleanup
Site Type Detailed: School
Acres: 6.5
NPL: NO
Regulatory Agencies: SMBRP
Lead Agency: SMBRP
Program Manager: Stephanie Lewis
Supervisor: Javier Hinojosa
Division Branch: Southern California Schools & Brownfields Outreach
Assembly: 80
Senate: 40
Special Program: Not reported
Restricted Use: NO
Site Mgmt Req: NONE SPECIFIED
Funding: School District
Latitude: 32.69809
Longitude: -117.1272
APN: 545-661-31, 545-661-32, 545-661-33, 545-661-34, 545-661-35,
545-661-36, 545-661-37, 545-661-38, 545-661-39, 545-661-40,
545-661-41, 545-661-42, 545-661-43, 545-661-44, 545-661-45,
545-662-50, 545-662-52, 545-662-54, 545-662-56, 545-662-58
Past Use: RESIDENTIAL AREA, SCHOOL - ELEMENTARY
Potential COC: Arsenic Lead
Confirmed COC: Arsenic Lead
Potential Description: SOIL
Alias Name: KING/LOGAN/PERKINS PREFERRED SCHOOL
Alias Type: Alternate Name
Alias Name: LAURA G. RODRIGUEZ ELEMENTARY SCHOOL
Alias Type: Alternate Name
Alias Name: SAN DIEGO UNIFIED SCHOOL DISTRICT
Alias Type: Alternate Name
Alias Name: SAN DIEGO USD-LAURA G RODRIGUEZ ELEM SCL
Alias Type: Alternate Name
Alias Name: 545-661-31
Alias Type: APN

Map ID
Direction
Distance
Elevation

MAP FINDINGS

Site

Database(s)

EDR ID Number
EPA ID Number

LAURA G. RODRIGUEZ ELEMENTARY SCHOOL (Continued)

S105954576

Alias Name: 545-661-32
Alias Type: APN
Alias Name: 545-661-33
Alias Type: APN
Alias Name: 545-661-34
Alias Type: APN
Alias Name: 545-661-35
Alias Type: APN
Alias Name: 545-661-36
Alias Type: APN
Alias Name: 545-661-37
Alias Type: APN
Alias Name: 545-661-38
Alias Type: APN
Alias Name: 545-661-39
Alias Type: APN
Alias Name: 545-661-40
Alias Type: APN
Alias Name: 545-661-41
Alias Type: APN
Alias Name: 545-661-42
Alias Type: APN
Alias Name: 545-661-43
Alias Type: APN
Alias Name: 545-661-44
Alias Type: APN
Alias Name: 545-661-45
Alias Type: APN
Alias Name: 545-662-50
Alias Type: APN
Alias Name: 545-662-52
Alias Type: APN
Alias Name: 545-662-54
Alias Type: APN
Alias Name: 545-662-56
Alias Type: APN
Alias Name: 545-662-58
Alias Type: APN
Alias Name: 110033607611
Alias Type: EPA (FRS #)
Alias Name: 404376
Alias Type: Project Code (Site Code)
Alias Name: 37880011
Alias Type: Envirostor ID Number

Completed Info:

Completed Area Name: PROJECT WIDE
Completed Sub Area Name: Not reported
Completed Document Type: Preliminary Endangerment Assessment Report
Completed Date: 02/26/2003
Comments: Not reported

Completed Area Name: PROJECT WIDE
Completed Sub Area Name: Not reported
Completed Document Type: Removal Action Completion Report
Completed Date: 07/13/2005
Comments: Not reported

Map ID
Direction
Distance
Elevation

MAP FINDINGS

Site

Database(s)

EDR ID Number
EPA ID Number

LAURA G. RODRIGUEZ ELEMENTARY SCHOOL (Continued)

S105954576

Completed Area Name: PROJECT WIDE
Completed Sub Area Name: Not reported
Completed Document Type: Removal Action Workplan
Completed Date: 10/27/2003
Comments: Not reported

Completed Area Name: PROJECT WIDE
Completed Sub Area Name: Not reported
Completed Document Type: Supplemental Site Investigation Workplan
Completed Date: 03/14/2003
Comments: Not reported

Completed Area Name: PROJECT WIDE
Completed Sub Area Name: Not reported
Completed Document Type: Supplemental Site Investigation Report
Completed Date: 07/09/2003
Comments: Not reported

Completed Area Name: PROJECT WIDE
Completed Sub Area Name: Not reported
Completed Document Type: Technical Report
Completed Date: 05/07/2004
Comments: Not reported

Completed Area Name: PROJECT WIDE
Completed Sub Area Name: Not reported
Completed Document Type: Supplemental Site Investigation Workplan
Completed Date: 08/31/2005
Comments: SSI WP for residual area approved.

Completed Area Name: PROJECT WIDE
Completed Sub Area Name: Not reported
Completed Document Type: Supplemental Site Investigation Report
Completed Date: 07/13/2005
Comments: The comments on the additional investigation were addressed as part of the Removal Action Completion Report.

Completed Area Name: PROJECT WIDE
Completed Sub Area Name: Not reported
Completed Document Type: Supplemental Site Investigation Workplan
Completed Date: 02/23/2006
Comments: Tech Memo Approved as SSI Work Plan for Additional Sampling Required to Delineate Residual Contamination Area.

Completed Area Name: PROJECT WIDE
Completed Sub Area Name: Not reported
Completed Document Type: Supplemental Site Investigation Report
Completed Date: 01/12/2007
Comments: Not reported

Completed Area Name: PROJECT WIDE
Completed Sub Area Name: Not reported
Completed Document Type: Removal Action Completion Report
Completed Date: 02/20/2007
Comments: Conditional approval with minor comments.

Completed Area Name: PROJECT WIDE

Map ID
Direction
Distance
Elevation

MAP FINDINGS

Site

Database(s)

EDR ID Number
EPA ID Number

LAURA G. RODRIGUEZ ELEMENTARY SCHOOL (Continued)

S105954576

Completed Sub Area Name: Not reported
Completed Document Type: 4.15 Request
Completed Date: 07/27/2006
Comments: Approved.

Completed Area Name: PROJECT WIDE
Completed Sub Area Name: Not reported
Completed Document Type: Site Inspections/Visit (Non LUR)
Completed Date: 03/12/2004
Comments: Not reported

Completed Area Name: PROJECT WIDE
Completed Sub Area Name: Not reported
Completed Document Type: * Public Participation
Completed Date: 09/17/2003
Comments: Not reported

Completed Area Name: PROJECT WIDE
Completed Sub Area Name: Not reported
Completed Document Type: * Public Participation
Completed Date: 10/01/2003
Comments: Not reported

Completed Area Name: PROJECT WIDE
Completed Sub Area Name: Not reported
Completed Document Type: CEQA - Notice of Exemption
Completed Date: 10/27/2003
Comments: Not reported

Completed Area Name: PROJECT WIDE
Completed Sub Area Name: Not reported
Completed Document Type: Site Inspections/Visit (Non LUR)
Completed Date: 06/05/2004
Comments: Not reported

Completed Area Name: PROJECT WIDE
Completed Sub Area Name: Not reported
Completed Document Type: Site Inspections/Visit (Non LUR)
Completed Date: 11/10/2004
Comments: Not reported

Completed Area Name: PROJECT WIDE
Completed Sub Area Name: Not reported
Completed Document Type: Site Inspections/Visit (Non LUR)
Completed Date: 03/11/2005
Comments: Not reported

Completed Area Name: PROJECT WIDE
Completed Sub Area Name: Not reported
Completed Document Type: Site Inspections/Visit (Non LUR)
Completed Date: 12/29/2003
Comments: Not reported

Completed Area Name: PROJECT WIDE
Completed Sub Area Name: Not reported
Completed Document Type: * Public Participation
Completed Date: 04/29/2005

Map ID
Direction
Distance
Elevation

MAP FINDINGS

Site

Database(s)

EDR ID Number
EPA ID Number

LAURA G. RODRIGUEZ ELEMENTARY SCHOOL (Continued)

S105954576

Comments: Not reported

Completed Area Name: PROJECT WIDE
Completed Sub Area Name: Not reported
Completed Document Type: Certification
Completed Date: 05/06/2009
Comments: Not reported

Completed Area Name: PROJECT WIDE
Completed Sub Area Name: Not reported
Completed Document Type: Cost Recovery Closeout Memo
Completed Date: 10/29/2009
Comments: Mailed CRU Memo to Cost recovery.

Future Area Name: Not reported
Future Sub Area Name: Not reported
Future Document Type: Not reported
Future Due Date: Not reported
Schedule Area Name: Not reported
Schedule Sub Area Name: Not reported
Schedule Document Type: Not reported
Schedule Due Date: Not reported
Schedule Revised Date: Not reported

SCH:

Name: LAURA G. RODRIGUEZ ELEMENTARY SCHOOL
Address: 32ND STREET/GREELY AVENUE
City,State,Zip: SAN DIEGO, CA 92113
Facility ID: 37880011
Site Type: School Cleanup
Site Type Detail: School
Site Mgmt. Req.: NONE SPECIFIED
Acres: 6.5
National Priorities List: NO
Cleanup Oversight Agencies: SMBRP
Lead Agency: SMBRP
Lead Agency Description: DTSC - Site Cleanup Program
Project Manager: Stephanie Lewis
Supervisor: Javier Hinojosa
Division Branch: Southern California Schools & Brownfields Outreach
Site Code: 404376
Assembly: 80
Senate: 40
Special Program Status: Not reported
Status: Certified
Status Date: 05/06/2009
Restricted Use: NO
Funding: School District
Latitude: 32.69809
Longitude: -117.1272
APN: 545-661-31, 545-661-32, 545-661-33, 545-661-34, 545-661-35,
545-661-36, 545-661-37, 545-661-38, 545-661-39, 545-661-40,
545-661-41, 545-661-42, 545-661-43, 545-661-44, 545-661-45,
545-662-50, 545-662-52, 545-662-54, 545-662-56, 545-662-58
Past Use: RESIDENTIAL AREA, SCHOOL - ELEMENTARY
Potential COC: Arsenic, Lead

Map ID
Direction
Distance
Elevation

MAP FINDINGS

Site

Database(s)

EDR ID Number
EPA ID Number

LAURA G. RODRIGUEZ ELEMENTARY SCHOOL (Continued)

S105954576

Confirmed COC: Arsenic, Lead
Potential Description: SOIL
Alias Name: KING/LOGAN/PERKINS PREFERRED SCHOOL
Alias Type: Alternate Name
Alias Name: LAURA G. RODRIGUEZ ELEMENTARY SCHOOL
Alias Type: Alternate Name
Alias Name: SAN DIEGO UNIFIED SCHOOL DISTRICT
Alias Type: Alternate Name
Alias Name: SAN DIEGO USD-LAURA G RODRIGUEZ ELEM SCL
Alias Type: Alternate Name
Alias Name: 545-661-31
Alias Type: APN
Alias Name: 545-661-32
Alias Type: APN
Alias Name: 545-661-33
Alias Type: APN
Alias Name: 545-661-34
Alias Type: APN
Alias Name: 545-661-35
Alias Type: APN
Alias Name: 545-661-36
Alias Type: APN
Alias Name: 545-661-37
Alias Type: APN
Alias Name: 545-661-38
Alias Type: APN
Alias Name: 545-661-39
Alias Type: APN
Alias Name: 545-661-40
Alias Type: APN
Alias Name: 545-661-41
Alias Type: APN
Alias Name: 545-661-42
Alias Type: APN
Alias Name: 545-661-43
Alias Type: APN
Alias Name: 545-661-44
Alias Type: APN
Alias Name: 545-661-45
Alias Type: APN
Alias Name: 545-662-50
Alias Type: APN
Alias Name: 545-662-52
Alias Type: APN
Alias Name: 545-662-54
Alias Type: APN
Alias Name: 545-662-56
Alias Type: APN
Alias Name: 545-662-58
Alias Type: APN
Alias Name: 110033607611
Alias Type: EPA (FRS #)
Alias Name: 404376
Alias Type: Project Code (Site Code)
Alias Name: 37880011
Alias Type: Envirostor ID Number

Map ID
Direction
Distance
Elevation

MAP FINDINGS

Site

Database(s)

EDR ID Number
EPA ID Number

LAURA G. RODRIGUEZ ELEMENTARY SCHOOL (Continued)

S105954576

Completed Info:

Completed Area Name: PROJECT WIDE
Completed Sub Area Name: Not reported
Completed Document Type: Preliminary Endangerment Assessment Report
Completed Date: 02/26/2003
Comments: Not reported

Completed Area Name: PROJECT WIDE
Completed Sub Area Name: Not reported
Completed Document Type: Removal Action Completion Report
Completed Date: 07/13/2005
Comments: Not reported

Completed Area Name: PROJECT WIDE
Completed Sub Area Name: Not reported
Completed Document Type: Removal Action Workplan
Completed Date: 10/27/2003
Comments: Not reported

Completed Area Name: PROJECT WIDE
Completed Sub Area Name: Not reported
Completed Document Type: Supplemental Site Investigation Workplan
Completed Date: 03/14/2003
Comments: Not reported

Completed Area Name: PROJECT WIDE
Completed Sub Area Name: Not reported
Completed Document Type: Supplemental Site Investigation Report
Completed Date: 07/09/2003
Comments: Not reported

Completed Area Name: PROJECT WIDE
Completed Sub Area Name: Not reported
Completed Document Type: Technical Report
Completed Date: 05/07/2004
Comments: Not reported

Completed Area Name: PROJECT WIDE
Completed Sub Area Name: Not reported
Completed Document Type: Supplemental Site Investigation Workplan
Completed Date: 08/31/2005
Comments: SSI WP for residual area approved.

Completed Area Name: PROJECT WIDE
Completed Sub Area Name: Not reported
Completed Document Type: Supplemental Site Investigation Report
Completed Date: 07/13/2005
Comments: The comments on the additional investigation were addressed as part of the Removal Action Completion Report.

Completed Area Name: PROJECT WIDE
Completed Sub Area Name: Not reported
Completed Document Type: Supplemental Site Investigation Workplan
Completed Date: 02/23/2006
Comments: Tech Memo Approved as SSI Work Plan for Additional Sampling Required to Delineate Residual Contamination Area.

Map ID
Direction
Distance
Elevation

MAP FINDINGS

Site

Database(s)

EDR ID Number
EPA ID Number

LAURA G. RODRIGUEZ ELEMENTARY SCHOOL (Continued)

S105954576

Completed Area Name: PROJECT WIDE
Completed Sub Area Name: Not reported
Completed Document Type: Supplemental Site Investigation Report
Completed Date: 01/12/2007
Comments: Not reported

Completed Area Name: PROJECT WIDE
Completed Sub Area Name: Not reported
Completed Document Type: Removal Action Completion Report
Completed Date: 02/20/2007
Comments: Conditional approval with minor comments.

Completed Area Name: PROJECT WIDE
Completed Sub Area Name: Not reported
Completed Document Type: 4.15 Request
Completed Date: 07/27/2006
Comments: Approved.

Completed Area Name: PROJECT WIDE
Completed Sub Area Name: Not reported
Completed Document Type: Site Inspections/Visit (Non LUR)
Completed Date: 03/12/2004
Comments: Not reported

Completed Area Name: PROJECT WIDE
Completed Sub Area Name: Not reported
Completed Document Type: * Public Participation
Completed Date: 09/17/2003
Comments: Not reported

Completed Area Name: PROJECT WIDE
Completed Sub Area Name: Not reported
Completed Document Type: * Public Participation
Completed Date: 10/01/2003
Comments: Not reported

Completed Area Name: PROJECT WIDE
Completed Sub Area Name: Not reported
Completed Document Type: CEQA - Notice of Exemption
Completed Date: 10/27/2003
Comments: Not reported

Completed Area Name: PROJECT WIDE
Completed Sub Area Name: Not reported
Completed Document Type: Site Inspections/Visit (Non LUR)
Completed Date: 06/05/2004
Comments: Not reported

Completed Area Name: PROJECT WIDE
Completed Sub Area Name: Not reported
Completed Document Type: Site Inspections/Visit (Non LUR)
Completed Date: 11/10/2004
Comments: Not reported

Completed Area Name: PROJECT WIDE
Completed Sub Area Name: Not reported
Completed Document Type: Site Inspections/Visit (Non LUR)

Map ID
 Direction
 Distance
 Elevation

MAP FINDINGS

Site

Database(s)

EDR ID Number
 EPA ID Number

LAURA G. RODRIGUEZ ELEMENTARY SCHOOL (Continued)

S105954576

Completed Date: 03/11/2005
 Comments: Not reported

Completed Area Name: PROJECT WIDE
 Completed Sub Area Name: Not reported
 Completed Document Type: Site Inspections/Visit (Non LUR)
 Completed Date: 12/29/2003
 Comments: Not reported

Completed Area Name: PROJECT WIDE
 Completed Sub Area Name: Not reported
 Completed Document Type: * Public Participation
 Completed Date: 04/29/2005
 Comments: Not reported

Completed Area Name: PROJECT WIDE
 Completed Sub Area Name: Not reported
 Completed Document Type: Certification
 Completed Date: 05/06/2009
 Comments: Not reported

Completed Area Name: PROJECT WIDE
 Completed Sub Area Name: Not reported
 Completed Document Type: Cost Recovery Closeout Memo
 Completed Date: 10/29/2009
 Comments: Mailed CRU Memo to Cost recovery.

Future Area Name: Not reported
 Future Sub Area Name: Not reported
 Future Document Type: Not reported
 Future Due Date: Not reported
 Schedule Area Name: Not reported
 Schedule Sub Area Name: Not reported
 Schedule Document Type: Not reported
 Schedule Due Date: Not reported
 Schedule Revised Date: Not reported

219
 NNW
 1/2-1
 0.729 mi.
 3849 ft.
 Relative:
 Higher
 Actual:
 62 ft.

SDUSD - MAINTENANCE
1826 IRVING AV
SAN DIEGO, CA 92113

ENVIROSTOR:
 Name: BRIDGE HOUSING
 Address: 1826 IRVING AVENUE
 City,State,Zip: SAN DIEGO, CA 92113
 Facility ID: 60000197
 Status: Refer: RWQCB
 Status Date: 12/04/2005
 Site Code: 401264
 Site Type: Evaluation
 Site Type Detailed: Evaluation
 Acres: 3.45
 NPL: NO

CA ENVIROSTOR
 CA LUST
 CA SAN DIEGO CO. SAM
 CA CPS-SLIC
 CA San Diego Co. HMMD
 CA Cortese
 CA SAN DIEGO CO LOP
 CA CERS

S106059787
 N/A

Map ID
Direction
Distance
Elevation

MAP FINDINGS

Site

Database(s)

EDR ID Number
EPA ID Number

SDUSD - MAINTENANCE (Continued)

S106059787

Regulatory Agencies: SMBRP
Lead Agency: SMBRP
Program Manager: Safouh Sayed
Supervisor: Emad Yemut
Division Branch: Cleanup Cypress
Assembly: 80
Senate: 40
Special Program: EPA - Target Site Investigation
Restricted Use: NO
Site Mgmt Req: NONE SPECIFIED
Funding: EPA Grant
Latitude: 32.70488
Longitude: -117.1434
APN: NONE SPECIFIED
Past Use: TRANSPORTATION - WAREHOUSING, FUEL - VEHICLE STORAGE/ REFUELING
Potential COC: Benzene TPH-gas Toluene Xylenes Benzene Toluene Xylenes Asbestos
Containing Materials (ACM)
Confirmed COC: Toluene Benzene Xylenes Toluene TPH-gas Benzene Xylenes Asbestos
Containing Materials (ACM)
Potential Description: OTH, SOIL, SV, OTH
Alias Name: 401264
Alias Type: Project Code (Site Code)
Alias Name: 60000197
Alias Type: Envirostor ID Number

Completed Info:

Completed Area Name: Not reported
Completed Sub Area Name: Not reported
Completed Document Type: Not reported
Completed Date: Not reported
Comments: Not reported

Future Area Name: Not reported
Future Sub Area Name: Not reported
Future Document Type: Not reported
Future Due Date: Not reported
Schedule Area Name: Not reported
Schedule Sub Area Name: Not reported
Schedule Document Type: Not reported
Schedule Due Date: Not reported
Schedule Revised Date: Not reported

LUST:

Name: SDUSD - MAINTENANCE
Address: 1826 IRVING AV
City,State,Zip: SAN DIEGO, CA 921131121
Lead Agency: SAN DIEGO COUNTY LOP
Case Type: LUST Cleanup Site
Geo Track: http://geotracker.waterboards.ca.gov/profile_report.asp?global_id=T0607302301
Global Id: T0607302301
Latitude: 32.7049168911357
Longitude: -117.142418324947
Status: Completed - Case Closed
Status Date: 07/05/2011
Case Worker: TS
RB Case Number: 9UT3532
Local Agency: SAN DIEGO COUNTY LOP

Map ID
Direction
Distance
Elevation

MAP FINDINGS

Site

Database(s)

EDR ID Number
EPA ID Number

SDUSD - MAINTENANCE (Continued)

S106059787

File Location: Local Agency
Local Case Number: H01530-003
Potential Media Affect: Other Groundwater (uses other than drinking water)
Potential Contaminants of Concern: Gasoline
Site History: This case was originally opened after gasoline hydrocarbons were detected in soil samples collected during the removal of two underground storage tanks (UST) in August 1997. In 1998, the case was expanded to include an earlier release case H01530-002 from a UST that was removed in October of 1989, and case H01530-002 was administratively closed. A monitoring well (MW1) was installed in the former tank pit in 2002. Less than one-tenth of a foot of free product has been intermittently detected in this well since it was installed, and subsequently removed by bailing. Three additional wells were installed in 2008 and several soil borings have been drilled at the site. Free product has not been detected in any other wells. The soil borings indicated that the free product is limited in extent. The depth to groundwater is approximately 44 feet below ground surface. The concentrations of dissolved phase gasoline constituents outside of the tank pit area have generally been below the maximum contaminant levels with the exception of benzene. In March 2009, benzene was detected in groundwater at 1.05 ug/l in well MW3. The groundwater is designated as non-beneficial use. The nearest surface water body is San Diego Bay, which is greater than 4000 feet away from the site. A Corrective Action Plan was prepared for the site in which the consultant proposed natural attenuation for remediation of the free product. The consultant estimated that 1,667 cubic yards of contaminated soil are present at the site to a depth of approximately 50 feet below ground surface, covering a surface area of approximately 900 square feet. The consultant stated that the contaminated soil does not pose a threat to utilities that are buried at shallow depths (less than 20 feet). A soil vapor survey was conducted that indicated that the soil did not pose an excess cancer risk for vapor intrusion onsite or to neighboring residential properties. The consultant concluded that the free product was limited in extent, had been removed to the extent practical, and did not pose a threat to either human health, safety or the environment. The consultant requested no further action for the site and DEH concurred.

LUST:

Global Id: T0607302301
Contact Type: Local Agency Caseworker
Contact Name: TERESA SHERMAN
Organization Name: SAN DIEGO COUNTY LOP
Address: P.O. Box 129261
City: San Diego
Email: teresa.sherman@sdcounty.ca.gov
Phone Number: Not reported

LUST:

Global Id: T0607302301
Action Type: ENFORCEMENT
Date: 11/19/2009
Action: Technical Correspondence / Assistance / Other

Global Id: T0607302301
Action Type: ENFORCEMENT

Map ID
Direction
Distance
Elevation

MAP FINDINGS

Site

Database(s)

EDR ID Number
EPA ID Number

SDUSD - MAINTENANCE (Continued)

S106059787

Date: 04/16/2010
Action: Technical Correspondence / Assistance / Other

Global Id: T0607302301
Action Type: ENFORCEMENT
Date: 07/22/2010
Action: Technical Correspondence / Assistance / Other

Global Id: T0607302301
Action Type: ENFORCEMENT
Date: 08/15/2003
Action: Notice of Violation

Global Id: T0607302301
Action Type: ENFORCEMENT
Date: 07/05/2011
Action: Closure/No Further Action Letter

Global Id: T0607302301
Action Type: ENFORCEMENT
Date: 10/06/2010
Action: Technical Correspondence / Assistance / Other

Global Id: T0607302301
Action Type: Other
Date: 08/15/1997
Action: Leak Began

Global Id: T0607302301
Action Type: Other
Date: 08/15/1997
Action: Leak Discovery

Global Id: T0607302301
Action Type: Other
Date: 08/15/1997
Action: Leak Stopped

Global Id: T0607302301
Action Type: Other
Date: 08/26/1997
Action: Leak Reported

Global Id: T0607302301
Action Type: ENFORCEMENT
Date: 09/04/1997
Action: Notice of Responsibility

Global Id: T0607302301
Action Type: RESPONSE
Date: 06/05/2010
Action: CAP/RAP - Feasibility Study Report

Global Id: T0607302301
Action Type: ENFORCEMENT
Date: 08/25/2008
Action: Technical Correspondence / Assistance / Other - #H01530-003-808SARR

Map ID
Direction
Distance
Elevation

MAP FINDINGS

Site

Database(s)

EDR ID Number
EPA ID Number

SDUSD - MAINTENANCE (Continued)

S106059787

Global Id: T0607302301
Action Type: ENFORCEMENT
Date: 07/13/2009
Action: Letter - Notice

LUST:

Global Id: T0607302301
Status: Open - Case Begin Date
Status Date: 08/15/1997

Global Id: T0607302301
Status: Open - Site Assessment
Status Date: 08/28/1997

Global Id: T0607302301
Status: Open - Site Assessment
Status Date: 11/19/2009

Global Id: T0607302301
Status: Completed - Case Closed
Status Date: 07/05/2011

Name: SDUSD - MAINTENANCE
Address: 1826 IRVING AV
City,State,Zip: SAN DIEGO, CA 921131121
Lead Agency: SAN DIEGO COUNTY LOP
Case Type: LUST Cleanup Site
Geo Track: http://geotracker.waterboards.ca.gov/profile_report.asp?global_id=T0607302739
Global Id: T0607302739
Latitude: 32.7049468
Longitude: -117.1433315
Status: Completed - Case Closed
Status Date: 04/28/2008
Case Worker: TS
RB Case Number: 9UT432
Local Agency: SAN DIEGO COUNTY LOP
File Location: Local Agency
Local Case Number: H01530-002
Potential Media Affect: Other Groundwater (uses other than drinking water)
Potential Contaminants of Concern: Gasoline
Site History: Not reported

LUST:

Global Id: T0607302739
Contact Type: Local Agency Caseworker
Contact Name: TERESA SHERMAN
Organization Name: SAN DIEGO COUNTY LOP
Address: P.O. Box 129261
City: San Diego
Email: teresa.sherman@sdcounty.ca.gov
Phone Number: Not reported

LUST:

Global Id: T0607302739
Action Type: ENFORCEMENT
Date: 04/16/2007

Map ID
Direction
Distance
Elevation

MAP FINDINGS

Site

Database(s)

EDR ID Number
EPA ID Number

SDUSD - MAINTENANCE (Continued)

S106059787

Action: Meeting
Global Id: T0607302739
Action Type: ENFORCEMENT
Date: 05/06/2008
Action: Closure/No Further Action Letter

Global Id: T0607302739
Action Type: RESPONSE
Date: 05/26/2005
Action: Correspondence

Global Id: T0607302739
Action Type: ENFORCEMENT
Date: 03/28/1989
Action: Notice of Responsibility

Global Id: T0607302739
Action Type: Other
Date: 03/28/1989
Action: Leak Began

Global Id: T0607302739
Action Type: Other
Date: 03/28/1989
Action: Leak Discovery

Global Id: T0607302739
Action Type: Other
Date: 08/11/1989
Action: Leak Stopped

Global Id: T0607302739
Action Type: Other
Date: 03/28/1989
Action: Leak Reported

LUST:

Global Id: T0607302739
Status: Open - Case Begin Date
Status Date: 03/28/1989

Global Id: T0607302739
Status: Completed - Case Closed
Status Date: 04/28/2008

SAN DIEGO CO. SAM:

Name: SDUSD - MAINTENANCE YARD
Address: 1826 IRVING AV
City,State,Zip: SAN DIEGO, CA 921131121
Case Number: H01530-001
Agency: DEH Site Assessment & Mitigation
Funding: Non Billable
Facility Type: Failed Integrity Test
Facility Status: Closed Case

Map ID
Direction
Distance
Elevation

MAP FINDINGS

Site

Database(s)
EDR ID Number
EPA ID Number

SDUSD - MAINTENANCE (Continued)

S106059787

Date: 4/5/1988
Date Began: 8/14/1986

Name: SDUSD - MAINTENANCE YARD
Address: 1826 IRVING AV
City,State,Zip: SAN DIEGO, CA 921131121
Case Number: H01530-002
Agency: DEH Site Assessment & Mitigation
Funding: LOP - State Fund
Facility Type: GW With No Beneficial Use Designation
Facility Status: Closed Case
Date: 4/28/2008
Date Began: 3/28/1989

Name: SDUSD - MAINTENANCE YARD
Address: 1826 IRVING AV
City,State,Zip: SAN DIEGO, CA 921131121
Case Number: H01530-003
Agency: DEH Site Assessment & Mitigation
Funding: LOP - State Fund
Facility Type: GW With No Beneficial Use Designation
Facility Status: Preliminary Assessment
Date: 8/27/1997
Date Began: 8/15/1997

Name: SDUSD - MAINTENANCE YARD
Address: 1826 IRVING AV
City,State,Zip: SAN DIEGO, CA 92113-1121
Case Number: H01530-004
Agency: DEH Site Assessment & Mitigation
Funding: Private - VAP
Facility Type: OX
Facility Status: Preliminary Assessment
Date: 10/1/2008
Date Began: 10/1/2008

CPS-SLIC:
Name: SDUSD - MAINTENANCE
Address: 1826 IRVING AV
City,State,Zip: SAN DIEGO, CA 921131121
Region: STATE
Facility Status: Completed - Case Closed
Status Date: 04/05/1988
Global Id: T0608149012
Lead Agency: SAN DIEGO COUNTY LOP
Lead Agency Case Number: H01530-001
Latitude: 32.7048601
Longitude: -117.143253
Case Type: Cleanup Program Site
Case Worker: Not reported
Local Agency: Not reported
RB Case Number: Not reported
File Location: Local Agency
Potential Media Affected: Under Investigation
Potential Contaminants of Concern: Gasoline
Site History: Not reported

MAP FINDINGS

SDUSD - MAINTENANCE (Continued)

S106059787

[Click here to access the California GeoTracker records for this facility:](#)

Name: SDUSD - MAINTENANCE YARD
Address: 1826 IRVING AV
City,State,Zip: SAN DIEGO, CA 92113
Region: STATE
Facility Status: Completed - Case Closed
Status Date: 05/14/2015
Global Id: T10000000450
Lead Agency: SAN DIEGO COUNTY LOP
Lead Agency Case Number: H01530-004
Latitude: 32.7046783583488
Longitude: -117.143099944614
Case Type: Cleanup Program Site
Case Worker: TS
Local Agency: SAN DIEGO COUNTY LOP
RB Case Number: Not reported
File Location: Not reported
Potential Media Affected: Soil
Potential Contaminants of Concern: Lead, Diesel, Gasoline, Waste Oil / Motor / Hydraulic / Lubricating
Site History: Voluntary Assistance Program (VAP) case #H01530-004 was opened for regulatory oversight of the redevelopment of a former school maintenance facility with known contamination. COMM22 LLC plans to redevelop the site in four phases, including Phase 1- Family Housing, Phase 2- Senior Housing, Phase 3- Residential Lofts, and Phase 4- For-Sale Housing. A Property Mitigation Plan (PMP) was approved by DEH in 2008 which details the proposed mitigation and soil management plans for redevelopment. In 2013, a PMP Addendum proposing that separate property closure reports be submitted for each of the four phases of development was approved by DEH. In April 2015, DEH approved a change in scope of this case (H01530-004) to include only the Phase 1 and Phase 2 areas in order to facilitate their closure following mitigation. The timeframes for mitigation and development of the Phase 3 and Phase 4 areas have not been determined. The Responsible Party agreed to open new VAP cases for these two areas in the future. In 2014, DEH approved the modification of the cleanup standard in the approved PMP for total lead in the landscaped areas to the revised 2009 residential California Human Health Screening Level (CHHSL) of 80 milligrams per kilogram (mg/kg). The commercial use CHHSL for total lead in soil was also revised in 2009 to 150 mg/kg. The site mitigation criteria for total petroleum hydrocarbons (TPH) in soil are 0.5 mg/kg for TPH as gasoline, 10 mg/kg for TPH as diesel, and 50 mg/kg for TPH as oil (typical laboratory reporting limits). Phase 1: COMM22 Family Housing Site: The Family Housing Site was redeveloped into a mixed-use complex with multi-story retail and family housing over two levels of underground parking. Concentrations of the constituents of concern or COCs (primarily lead and TPH) were elevated in soil samples collected across the Site. The 2015 Property Closure Report for the Family Housing Site states that COC-impacted soil was mitigated by excavation and appropriate off-site disposal. Approximately 17,408 tons (11,213 cubic yards) of impacted soil was transported off site as non-hazardous waste or California hazardous waste to appropriate regulated disposal facilities. In addition, approximately 41,812 cubic yards of inert soil was exported for off-site reuse pursuant to the requirements of the San Diego Regional Water Quality Control Boards (RWQCB) Resolution No. R9-2007-0104,

Map ID
Direction
Distance
Elevation

MAP FINDINGS

Site

Database(s)

EDR ID Number
EPA ID Number

SDUSD - MAINTENANCE (Continued)

S106059787

Conditional Waiver No. 8, Attachment A. Groundwater beneath the Site has no designated beneficial uses, and was not encountered during site mitigation and building construction. Groundwater and free product impact from an unauthorized petroleum release case was investigated under case #H01530-003, which was closed in July 2011. In July 2013, soil vapor samples were collected beneath the future parking garage. A human-health risk assessment was conducted, and based on a calculated excess cancer risk below 1.00 E-06 (one-in-one-million) and a non-cancer hazard index of less than 1.0, the consultant concluded that there were no significant human-health risks from vapors. Confirmation soil samples were collected at the final subgrade elevation within a grid pattern. Lead concentrations did not exceed the worker exposure criterion of 150 mg/kg. However, elevated lead concentrations were reported in soil samples collected outside the limits of the construction excavation envelope (CEE). Soil with elevated lead concentrations along the sidewalls of the excavation was excavated to a depth of approximately three feet, and backfilled with inert soil. In addition, soil with lead concentrations above the RWQCBs Tier 1 screening levels of 15 mg/kg but below 150 mg/kg was reused in portions of the Site below landscaped areas. According to the Property Closure Report for the Family Housing Site, all petroleum-impacted soil encountered in the CEE was exported off-site, and the top three feet of soil in all landscaped or exposed areas on the Site contain lead concentrations which are below the residential mitigation criteria of 80 mg/kg. In addition, clean imported fill was placed in the top one foot of all landscaped areas. Phase 2: COMM 22 Senior Housing Site The Senior Housing Site was redeveloped into a mixed-use complex with multi-story childcare and senior housing over one level of underground parking. Concentrations of the constituents of concern or COCs (primarily lead and TPH) were elevated in soil samples collected across the Site. The 2015 Property Closure Report for the Site states that COC-impacted soil was mitigated by excavation and appropriate off-site disposal. Approximately 912.38 tons (588 cubic yards) of impacted soil was transported off site as non-hazardous waste or California hazardous waste to appropriate regulated disposal facilities. In addition, approximately 6,622 cubic yards of inert soil was exported for off-site reuse pursuant to the requirements of the RWQCBs Resolution No. R9-2007-0104, Conditional Waiver No. 8, Attachment A. A soil vapor survey was conducted at the Site in 2006. No volatile organic compounds were detected in the vapor samples. Confirmation soil samples were collected at the final subgrade elevation within a grid pattern to assess whether the COC-impacted soil exceeded the mitigation criteria. One confirmation soil sample exceeded the residential criterion for total lead of 80 mg/kg, so three additional soil samples were collected in the same grid. Since the reported total lead concentrations in the three samples were below 80 mg/kg, the consultant concluded that further excavation of that grid area was not warranted. Elevated lead concentrations were also reported in excavation sidewall samples extending outside of the limits of the construction area. This soil was left in place because the soil is covered, is located at a depth greater than three feet, and/or contains lead concentrations below the worker exposure criteria of 150 mg/kg. In addition, the consultant states that soil with lead concentrations above the RWQCBs Tier 1 screening levels of 15 mg/kg but below 150 mg/kg was reused on site and incorporated into the cut and re-compaction zone of soil below the parking garage and

Map ID
Direction
Distance
Elevation

MAP FINDINGS

Site

Database(s)

EDR ID Number
EPA ID Number

SDUSD - MAINTENANCE (Continued)

S106059787

building floor. The consultant concludes that the known and suspected releases of hazardous substances at the Family Housing Site and the Senior Housing Site have been assessed and mitigated; the remaining lead-impacted soil at the Site is located in areas which will prevent the general public and the future users of the Site from coming into contact with the COCs; there are no complete exposure pathways; and, subsurface conditions at the Site do not pose a risk to human health and groundwater resources at the Site. The consultant requests DEH concurrence with the assessment, mitigation, and confirmation sampling activities, and recommends no further action for the case. DEH concurs with closure of VAP Case #H01530-004, with no further action required at the COMM22 Family Housing and Senior Housing Sites. Future Phase 3 and Phase 4 mitigation and redevelopment will be handled under a separate DEH case number.

[Click here to access the California GeoTracker records for this facility:](#)

HMMD SAN DIEGO:

Name: SDUSD MAINTENANCE
Address: 1826 IRVING AV
City,State,Zip: SAN DIEGO, CA 92113
Permit Number: 101530
Business Type: 6HK29
EPA Id Number: CAD981453236
APN: 535-640-16-00
Last HMMD Inspection: 05/16/1997
Facility Telephone: 619-293-8117
Permit Status: INAC
Permit Expiration: 09/18/1997
Date Last Updated: 11/02/2012
Facility Owner: SD CITY SCHOOLS
Facility Mailing Address: 4100 NORMAL ST / D ADAMS
Facility Mailing City: SAN DIEGO
Facility Mailing State: CA
Facility Mailing Zip: 92103-2653
UST Owner: SAN DIEGO UNIFIED SCHOOL DIST
Handle Regulated Hazmat: Not reported
Own Or Operate UST: Not reported
Subject To APSA: Not reported
Generate Haz Waste: Not reported
Treat Haz Waste: Not reported
Generate Medical Waste: Not reported

UST:

UST Name: UNDERGROUND TANK 101530 T001
Last Update: 2012-11-02 14:17:38
Permit Number: 101530
Tank Type: SINGLE WALL
Additional Id: 1
Capacity Gallons: 8500
UST Contents: REGULAR UNLEADED
Other Content Info: REGULAR UNLEADED
Reg Status: REMOVED
Remove Close Date: 1989-10-23 00:00:00
Year Installed: Not reported
Pipe Type: Not reported
Delivery System: SUCTION

Map ID
Direction
Distance
Elevation

MAP FINDINGS

Site

Database(s)

EDR ID Number
EPA ID Number

SDUSD - MAINTENANCE (Continued)

S106059787

Monitor Code: 05
UST Monitor Method: SW TANK DW PIPE W/ POS SHUTOFF-ALARM ON LLD W/ SIRS:SIR ANALY MONTHLY, TANK TEST BIENNIALY, PIPE TEST ANN 0.1 G/HR OR MO 0.2 G/HR

UST Name: UNDERGROUND TANK 101530 T002
Last Update: 2012-11-02 14:17:38
Permit Number: 101530
Tank Type: SINGLE WALL WITH EXTERIOR MEMB
Additional Id: 2
Capacity Gallons: 5000
UST Contents: REGULAR UNLEADED
Other Content Info: REGULAR UNLEADED
Reg Status: REMOVED
Remove Close Date: 1997-08-15 00:00:00
Year Installed: Not reported
Pipe Type: Not reported
Delivery System: SUCTION
Monitor Code: 05
UST Monitor Method: SW TANK DW PIPE W/ POS SHUTOFF-ALARM ON LLD W/ SIRS:SIR ANALY MONTHLY, TANK TEST BIENNIALY, PIPE TEST ANN 0.1 G/HR OR MO 0.2 G/HR

UST Name: UNDERGROUND TANK 101530 T003
Last Update: 2012-11-02 14:17:38
Permit Number: 101530
Tank Type: SINGLE WALL WITH EXTERIOR MEMB
Additional Id: 3
Capacity Gallons: 5000
UST Contents: DIESEL
Other Content Info: DIESEL
Reg Status: REMOVED
Remove Close Date: 1997-08-15 00:00:00
Year Installed: Not reported
Pipe Type: Not reported
Delivery System: SUCTION
Monitor Code: 05
UST Monitor Method: SW TANK DW PIPE W/ POS SHUTOFF-ALARM ON LLD W/ SIRS:SIR ANALY MONTHLY, TANK TEST BIENNIALY, PIPE TEST ANN 0.1 G/HR OR MO 0.2 G/HR

UST Name: UNDERGROUND TANK 101530 T004
Last Update: 2012-11-02 14:17:38
Permit Number: 101530
Tank Type: SINGLE WALL
Additional Id: 0004
Capacity Gallons: 1000
UST Contents: Not reported
Other Content Info: GASOLINE(TYPE UNKNOWN)
Reg Status: REMOVED
Remove Close Date: 1998-02-24 00:00:00
Year Installed: Not reported
Pipe Type: UNKNOWN
Delivery System: Not reported
Monitor Code: 99
UST Monitor Method: OTHER - BLIND REMARK REQUIRED

CORTESE:

Name: SDUSD - MAINTENANCE

Map ID
Direction
Distance
Elevation

MAP FINDINGS

Site

Database(s)

EDR ID Number
EPA ID Number

SDUSD - MAINTENANCE (Continued)

S106059787

Address: 1826 IRVING AV
City,State,Zip: SAN DIEGO, CA 921131121
Region: CORTESE
Envirostor Id: Not reported
Global ID: T0607302739
Site/Facility Type: LUST CLEANUP SITE
Cleanup Status: COMPLETED - CASE CLOSED
Status Date: Not reported
Site Code: Not reported
Latitude: Not reported
Longitude: Not reported
Owner: Not reported
Enf Type: Not reported
Swat R: Not reported
Flag: active
Order No: Not reported
Waste Discharge System No: Not reported
Effective Date: Not reported
Region 2: Not reported
WID Id: Not reported
Solid Waste Id No: Not reported
Waste Management Uit Name: Not reported
File Name: Active Open

Name: SDUSD - MAINTENANCE
Address: 1826 IRVING AV
City,State,Zip: SAN DIEGO, CA 921131121
Region: CORTESE
Envirostor Id: Not reported
Global ID: T0607302301
Site/Facility Type: LUST CLEANUP SITE
Cleanup Status: COMPLETED - CASE CLOSED
Status Date: Not reported
Site Code: Not reported
Latitude: Not reported
Longitude: Not reported
Owner: Not reported
Enf Type: Not reported
Swat R: Not reported
Flag: active
Order No: Not reported
Waste Discharge System No: Not reported
Effective Date: Not reported
Region 2: Not reported
WID Id: Not reported
Solid Waste Id No: Not reported
Waste Management Uit Name: Not reported
File Name: Active Open

SAN DIEGO CO LOP:

Name: SDUSD - MAINTENANCE YARD
Address: 1826 IRVING AVE
City,State,Zip: SAN DIEGO, CA 92113
Record ID: DEH1989-LSAM-H01530-002
Record Status: Completed
Opened Date: 03/28/1989
Parcel Number: 535-640-16-00

Map ID
Direction
Distance
Elevation

MAP FINDINGS

Site

Database(s)

EDR ID Number
EPA ID Number

SDUSD - MAINTENANCE (Continued)

S106059787

Case Type: LOP - Local Oversight Program
Historical Name: SD CITY SCHOOLS - MAINTENANCE
SWRCB Global ID: T0607302739
Funding: S - LOP State Fund
Lead Agency: DEH/SAM
Lead Agency Date: 08/14/2007
Census Tract: 49.00
Community: San Diego
Jurisdiction: SAN DIEGO
Watershed Basin Number: 908.22
Water Purveyor: SAN DIEGO
Fire Agency: SAN DIEGO
Latitude: 32.7049911
Longitude: -117.1429168
X MapCoord: 6286986.494
Y MapCoord: 1837464.988

Name: SDUSD - MAINTENANCE YARD
Address: 1826 IRVING AVE
City,State,Zip: SAN DIEGO, CA 92113
Record ID: DEH1997-LSAM-H01530-003
Record Status: Completed
Opened Date: 08/26/1997
Parcel Number: 535-640-16-00
Case Type: LOP - Local Oversight Program
Historical Name: SD CITY SCHOOLS - MAINTENANCE
SWRCB Global ID: T0607302301
Funding: S - LOP State Fund
Lead Agency: DEH/SAM
Lead Agency Date: 08/14/2007
Census Tract: 49.00
Community: San Diego
Jurisdiction: SAN DIEGO
Watershed Basin Number: 908.22
Water Purveyor: SAN DIEGO
Fire Agency: SAN DIEGO
Latitude: 32.7049911
Longitude: -117.1429168
X MapCoord: 6286986.494
Y MapCoord: 1837464.988

Name: SDUSD - MAINTENANCE YARD
Address: 1826 IRVING AVE
City,State,Zip: SAN DIEGO, CA 92113
Record ID: DEH1986-LSAM-H01530-001
Record Status: Completed
Opened Date: 08/14/1986
Parcel Number: 535-640-16-00
Case Type: FIT - Failed Integrity Test
Historical Name: SD CITY SCHOOLS - MAINTENANCE
SWRCB Global ID: T0608149012
Funding: N - Non-Billable
Lead Agency: DEH/SAM
Lead Agency Date: 08/14/1986
Census Tract: 49.00
Community: San Diego
Jurisdiction: SAN DIEGO

Map ID
Direction
Distance
Elevation

MAP FINDINGS

Site

Database(s)

EDR ID Number
EPA ID Number

SDUSD - MAINTENANCE (Continued)

S106059787

Watershed Basin Number: 908.22
Water Purveyor: SAN DIEGO
Fire Agency: SAN DIEGO
Latitude: 32.7049911
Longitude: -117.1429168
X MapCoord: 6286986.494
Y MapCoord: 1837464.988

CERS:

Name: SDUSD - MAINTENANCE
Address: 1826 IRVING AV
City,State,Zip: SAN DIEGO, CA 921131121
Site ID: 245149
CERS ID: T0607302739
CERS Description: Leaking Underground Storage Tank Cleanup Site

Affiliation:

Affiliation Type Desc: Local Agency Caseworker
Entity Name: TERESA SHERMAN - SAN DIEGO COUNTY LOP
Entity Title: Not reported
Affiliation Address: P.O. Box 129261
Affiliation City: San Diego
Affiliation State: CA
Affiliation Country: Not reported
Affiliation Zip: Not reported
Affiliation Phone: Not reported

Name: SDUSD - MAINTENANCE
Address: 1826 IRVING AV
City,State,Zip: SAN DIEGO, CA 921131121
Site ID: 245149
CERS ID: T0608149012
CERS Description: Cleanup Program Site

Affiliation:

Affiliation Type Desc: Local Agency Caseworker
Entity Name: TERESA SHERMAN - SAN DIEGO COUNTY LOP
Entity Title: Not reported
Affiliation Address: P.O. Box 129261
Affiliation City: San Diego
Affiliation State: CA
Affiliation Country: Not reported
Affiliation Zip: Not reported
Affiliation Phone: Not reported

Name: SDUSD - MAINTENANCE YARD
Address: 1826 IRVING AV
City,State,Zip: SAN DIEGO, CA 92113
Site ID: 227639
CERS ID: T10000000450
CERS Description: Cleanup Program Site

Affiliation:

Affiliation Type Desc: Local Agency Caseworker
Entity Name: TERESA SHERMAN - SAN DIEGO COUNTY LOP
Entity Title: Not reported

Map ID
Direction
Distance
Elevation

MAP FINDINGS

Site

Database(s)

EDR ID Number
EPA ID Number

SDUSD - MAINTENANCE (Continued)

S106059787

Affiliation Address: P.O. Box 129261
Affiliation City: San Diego
Affiliation State: CA
Affiliation Country: Not reported
Affiliation Zip: Not reported
Affiliation Phone: Not reported

Name: SDUSD - MAINTENANCE
Address: 1826 IRVING AV
City,State,Zip: SAN DIEGO, CA 921131121
Site ID: 245149
CERS ID: T0607302301
CERS Description: Leaking Underground Storage Tank Cleanup Site

Affiliation:
Affiliation Type Desc: Local Agency Caseworker
Entity Name: TERESA SHERMAN - SAN DIEGO COUNTY LOP
Entity Title: Not reported
Affiliation Address: P.O. Box 129261
Affiliation City: San Diego
Affiliation State: CA
Affiliation Country: Not reported
Affiliation Zip: Not reported
Affiliation Phone: Not reported

220
NE
1/2-1
0.775 mi.
4094 ft.

**3020 WEBSTER.
SAN DIEGO, CA 92113**

**CA Notify 65 S100178294
N/A**

**Relative:
Higher
Actual:
82 ft.**

NOTIFY 65:
Name: Not reported
Address: 3020 WEBSTER.
City,State,Zip: SAN DIEGO, CA 92113-1436
Date Reported: Not reported
Staff Initials: Not reported
Board File Number: Not reported
Facility Type: Not reported
Discharge Date: Not reported
Issue Date: Not reported
Incident Description: Not reported
Global ID: Not reported
Status: Not reported

Map ID
Direction
Distance
Elevation

MAP FINDINGS

Site

Database(s)

EDR ID Number
EPA ID Number

221
North
1/2-1
0.778 mi.
4109 ft.

MARATHON LAND & CATTLE
2682 IMPERIAL AV
SAN DIEGO, CA 92102

CA LUST S100232868
CA Cortese N/A
CA HIST CORTESE
CA Notify 65
CA CERS

Relative:
Higher
Actual:
81 ft.

LUST:
Name: MARATHON LAND & CATTLE
Address: 2682 IMPERIAL AV
City,State,Zip: SAN DIEGO, CA 921024002
Lead Agency: SAN DIEGO COUNTY LOP
Case Type: LUST Cleanup Site
Geo Track: http://geotracker.waterboards.ca.gov/profile_report.asp?global_id=T0607303210
Global Id: T0607303210
Latitude: 32.7065125720722
Longitude: -117.136366132406
Status: Completed - Case Closed
Status Date: 10/14/1993
Case Worker: Not reported
RB Case Number: 9UT976
Local Agency: Not reported
File Location: Local Agency
Local Case Number: H26511-001
Potential Media Affect: Soil
Potential Contaminants of Concern: Gasoline
Site History: Not reported

LUST:
Global Id: T0607303210
Action Type: ENFORCEMENT
Date: 10/14/1993
Action: Closure/No Further Action Letter

Global Id: T0607303210
Action Type: Other
Date: 06/17/1988
Action: Leak Began

Global Id: T0607303210
Action Type: Other
Date: 06/17/1988
Action: Leak Discovery

Global Id: T0607303210
Action Type: Other
Date: 06/17/1988
Action: Leak Stopped

Global Id: T0607303210
Action Type: Other
Date: 06/27/1988
Action: Leak Reported

Global Id: T0607303210
Action Type: ENFORCEMENT
Date: 06/17/1988
Action: Notice of Responsibility

LUST:

Map ID
Direction
Distance
Elevation

MAP FINDINGS

Site

Database(s)

EDR ID Number
EPA ID Number

MARATHON LAND & CATTLE (Continued)

S100232868

Global Id: T0607303210
Status: Open - Case Begin Date
Status Date: 06/17/1988

Global Id: T0607303210
Status: Completed - Case Closed
Status Date: 10/14/1993

CORTESE:

Name: MARATHON LAND & CATTLE
Address: 2682 IMPERIAL AV
City,State,Zip: SAN DIEGO, CA 921024002
Region: CORTESE
Envirostor Id: Not reported
Global ID: T0607303210
Site/Facility Type: LUST CLEANUP SITE
Cleanup Status: COMPLETED - CASE CLOSED
Status Date: Not reported
Site Code: Not reported
Latitude: Not reported
Longitude: Not reported
Owner: Not reported
Enf Type: Not reported
Swat R: Not reported
Flag: active
Order No: Not reported
Waste Discharge System No: Not reported
Effective Date: Not reported
Region 2: Not reported
WID Id: Not reported
Solid Waste Id No: Not reported
Waste Management Uit Name: Not reported
File Name: Active Open

HIST CORTESE:

edr_fname: MARATHON LAND & CATTLE
edr_fadd1: 2682 IMPERIAL
City,State,Zip: SAN DIEGO, CA
Region: CORTESE
Facility County Code: 37
Reg By: LTNKA
Reg Id: 9UT976

NOTIFY 65:

Name: Not reported
Address: 2682 IMPERIAL AVENUE
City,State,Zip: SAN DIEGO, CA 92102-4002
Date Reported: Not reported
Staff Initials: Not reported
Board File Number: Not reported
Facility Type: Not reported
Discharge Date: Not reported
Issue Date: Not reported
Incident Description: Not reported
Global ID: Not reported

Map ID
Direction
Distance
Elevation

MAP FINDINGS

Site

Database(s)

EDR ID Number
EPA ID Number

MARATHON LAND & CATTLE (Continued)

S100232868

Status: Not reported

CERS:

Name: MARATHON LAND & CATTLE
Address: 2682 IMPERIAL AV
City,State,Zip: SAN DIEGO, CA 921024002
Site ID: 253353
CERS ID: T0607303210
CERS Description: Leaking Underground Storage Tank Cleanup Site

222
East
1/2-1
0.780 mi.
4118 ft.

920 SO. 33RD ST.
SAN DIEGO, CA 92113

CA Notify 65 **S100178351**
N/A

Relative:
Lower
Actual:
24 ft.

NOTIFY 65:
Name: Not reported
Address: 920 SO. 33RD ST.
City,State,Zip: SAN DIEGO, CA 92113-2628
Date Reported: Not reported
Staff Initials: Not reported
Board File Number: Not reported
Facility Type: Not reported
Discharge Date: Not reported
Issue Date: Not reported
Incident Description: Not reported
Global ID: Not reported
Status: Not reported

223
SSE
1/2-1
0.823 mi.
4343 ft.

NORTH POINT MARINE & INDUSTRIAL, INC.
32ND STREET NAVAL STATION
SAN DIEGO, CA 92136

CA ENVIROSTOR **S109038432**
CA ENF **N/A**
CA HAZNET
CA HWTS

Relative:
Lower
Actual:
12 ft.

ENVIROSTOR:
Name: CAMPBELL INDUSTRIES, 32ND ST
Address: 32ND STREET/US NAVAL STATION
City,State,Zip: SAN DIEGO, CA 92136
Facility ID: 71003185
Status: Inactive - Needs Evaluation
Status Date: Not reported
Site Code: Not reported
Site Type: Tiered Permit
Site Type Detailed: Tiered Permit
Acres: Not reported
NPL: NO
Regulatory Agencies: NONE SPECIFIED
Lead Agency: NONE SPECIFIED
Program Manager: Not reported
Supervisor: Not reported
Division Branch: Cleanup Cypress
Assembly: 78
Senate: 39
Special Program: Not reported

Map ID
Direction
Distance
Elevation

MAP FINDINGS

Site

Database(s)

EDR ID Number
EPA ID Number

NORTH POINT MARINE & INDUSTRIAL, INC. (Continued)

S109038432

Restricted Use: NO
Site Mgmt Req: NONE SPECIFIED
Funding: Not reported
Latitude: 32.71532
Longitude: -117.1572
APN: NONE SPECIFIED
Past Use: NONE SPECIFIED
Potential COC: NONE SPECIFIED
Confirmed COC: NONE SPECIFIED
Potential Description: NONE SPECIFIED
Alias Name: CAD983669110
Alias Type: EPA Identification Number
Alias Name: 110008285113
Alias Type: EPA (FRS #)
Alias Name: 71003185
Alias Type: Envirostor ID Number

Completed Info:

Completed Area Name: Not reported
Completed Sub Area Name: Not reported
Completed Document Type: Not reported
Completed Date: Not reported
Comments: Not reported

Future Area Name: Not reported
Future Sub Area Name: Not reported
Future Document Type: Not reported
Future Due Date: Not reported
Schedule Area Name: Not reported
Schedule Sub Area Name: Not reported
Schedule Document Type: Not reported
Schedule Due Date: Not reported
Schedule Revised Date: Not reported

ENF:

Name: NAVAL SURFACE FORCES
Address: 32ND ST NAVAL STATION
City,State,Zip: SAN DIEGO, CA 92155
Region: 9
Facility Id: 243995
Agency Name: US Navy San Diego USS Essex
Place Type: Facility
Place Subtype: Not reported
Facility Type: All other facilities
Agency Type: Federal Agency
Of Agencies: 1
Place Latitude: Not reported
Place Longitude: Not reported
SIC Code 1: Not reported
SIC Desc 1: Not reported
SIC Code 2: Not reported
SIC Desc 2: Not reported
SIC Code 3: Not reported
SIC Desc 3: Not reported
NAICS Code 1: Not reported
NAICS Desc 1: Not reported
NAICS Code 2: Not reported

Map ID
Direction
Distance
Elevation

MAP FINDINGS

Site

Database(s)

EDR ID Number
EPA ID Number

NORTH POINT MARINE & INDUSTRIAL, INC. (Continued)

S109038432

| | |
|----------------------------------|---|
| NAICS Desc 2: | Not reported |
| NAICS Code 3: | Not reported |
| NAICS Desc 3: | Not reported |
| # Of Places: | 1 |
| Source Of Facility: | Reg Meas |
| Design Flow: | Not reported |
| Threat To Water Quality: | Not reported |
| Complexity: | Not reported |
| Pretreatment: | Not reported |
| Facility Waste Type: | Not reported |
| Facility Waste Type 2: | Not reported |
| Facility Waste Type 3: | Not reported |
| Facility Waste Type 4: | Not reported |
| Program: | DISCHSW |
| Program Category1: | UNREGS |
| Program Category2: | UNREGS |
| # Of Programs: | 1 |
| WDID: | 9 000346N00 |
| Reg Measure Id: | 164243 |
| Reg Measure Type: | Unregulated |
| Region: | 9 |
| Order #: | Not reported |
| Npdes# CA#: | Not reported |
| Major-Minor: | Not reported |
| Npdes Type: | Not reported |
| Reclamation: | Not reported |
| Dredge Fill Fee: | Not reported |
| 301H: | Not reported |
| Application Fee Amt Received: | Not reported |
| Status: | Historical |
| Status Date: | 06/17/2005 |
| Effective Date: | Not reported |
| Expiration/Review Date: | Not reported |
| Termination Date: | Not reported |
| WDR Review - Amend: | Not reported |
| WDR Review - Revise/Renew: | Not reported |
| WDR Review - Rescind: | Not reported |
| WDR Review - No Action Required: | Not reported |
| WDR Review - Pending: | Not reported |
| WDR Review - Planned: | Not reported |
| Status Enrollee: | N |
| Individual/General: | Not reported |
| Fee Code: | Not reported |
| Direction/Voice: | Passive |
| Enforcement Id(EID): | 234917 |
| Region: | 9 |
| Order / Resolution Number: | UNKNOWN |
| Enforcement Action Type: | Notice of Violation |
| Effective Date: | 05/24/2000 |
| Adoption/Issuance Date: | Not reported |
| Achieve Date: | Not reported |
| Termination Date: | 05/24/2000 |
| ACL Issuance Date: | Not reported |
| EPL Issuance Date: | Not reported |
| Status: | Historical |
| Title: | Enforcement - 9 000346N00 |
| Description: | Discharge of paint chips from USS Essex. Sailors were using |

Map ID
Direction
Distance
Elevation

MAP FINDINGS

Site

Database(s)

EDR ID Number
EPA ID Number

NORTH POINT MARINE & INDUSTRIAL, INC. (Continued)

S109038432

a needle gun to chip paint along the starboard side of the vessel.

Program: DISCHSW
Latest Milestone Completion Date: Not reported
Of Programs1: 1
Total Assessment Amount: 0
Initial Assessed Amount: 0
Liability \$ Amount: 0
Project \$ Amount: 0
Liability \$ Paid: 0
Project \$ Completed: 0
Total \$ Paid/Completed Amount: 0

Name: NAVAL SURFACE FORCES
Address: 32ND ST NAVAL STATION
City,State,Zip: SAN DIEGO, CA 92155
Region: 9
Facility Id: 243995
Agency Name: US Navy San Diego USS Essex
Place Type: Facility
Place Subtype: Not reported
Facility Type: All other facilities
Agency Type: Federal Agency
Of Agencies: 1
Place Latitude: Not reported
Place Longitude: Not reported
SIC Code 1: Not reported
SIC Desc 1: Not reported
SIC Code 2: Not reported
SIC Desc 2: Not reported
SIC Code 3: Not reported
SIC Desc 3: Not reported
NAICS Code 1: Not reported
NAICS Desc 1: Not reported
NAICS Code 2: Not reported
NAICS Desc 2: Not reported
NAICS Code 3: Not reported
NAICS Desc 3: Not reported
Of Places: 1
Source Of Facility: Reg Meas
Design Flow: Not reported
Threat To Water Quality: Not reported
Complexity: Not reported
Pretreatment: Not reported
Facility Waste Type: Not reported
Facility Waste Type 2: Not reported
Facility Waste Type 3: Not reported
Facility Waste Type 4: Not reported
Program: DISCHSW
Program Category1: UNREGS
Program Category2: UNREGS
Of Programs: 1
WDID: 9 000346N00
Reg Measure Id: 164243
Reg Measure Type: Unregulated
Region: 9
Order #: Not reported

Map ID
Direction
Distance
Elevation

MAP FINDINGS

Site

Database(s)

EDR ID Number
EPA ID Number

NORTH POINT MARINE & INDUSTRIAL, INC. (Continued)

S109038432

Npdes# CA#: Not reported
Major-Minor: Not reported
Npdes Type: Not reported
Reclamation: Not reported
Dredge Fill Fee: Not reported
301H: Not reported
Application Fee Amt Received: Not reported
Status: Historical
Status Date: 06/17/2005
Effective Date: Not reported
Expiration/Review Date: Not reported
Termination Date: Not reported
WDR Review - Amend: Not reported
WDR Review - Revise/Renew: Not reported
WDR Review - Rescind: Not reported
WDR Review - No Action Required: Not reported
WDR Review - Pending: Not reported
WDR Review - Planned: Not reported
Status Enrollee: N
Individual/General: Not reported
Fee Code: Not reported
Direction/Voice: Passive
Enforcement Id(EID): 234674
Region: 9
Order / Resolution Number: UNKNOWN
Enforcement Action Type: Notice of Violation
Effective Date: 05/24/2000
Adoption/Issuance Date: Not reported
Achieve Date: Not reported
Termination Date: 05/24/2000
ACL Issuance Date: Not reported
EPL Issuance Date: Not reported
Status: Historical
Title: Enforcement - 9 000346N00
Description: NOV sent
Program: DISCHSW
Latest Milestone Completion Date: Not reported
Of Programs1: 1
Total Assessment Amount: 0
Initial Assessed Amount: 0
Liability \$ Amount: 0
Project \$ Amount: 0
Liability \$ Paid: 0
Project \$ Completed: 0
Total \$ Paid/Completed Amount: 0

HAZNET:

Name: NORTH POINT MARINE & INDUSTRIAL, INC.
Address: 32ND STREET NAVAL STATION
Address 2: Not reported
City,State,Zip: SAN DIEGO, CA 92136
Contact: JENNIFER GREGOR
Telephone: 2073294631
Mailing Name: Not reported
Mailing Address: PO BOX 1388

Year: 2013

Map ID
Direction
Distance
Elevation

MAP FINDINGS

Site

Database(s)

EDR ID Number
EPA ID Number

NORTH POINT MARINE & INDUSTRIAL, INC. (Continued)

S109038432

Gepaid: CAC002724293
TSD EPA ID: CAD097030993
CA Waste Code: 352 - Other organic solids
Disposal Method: H141 - Storage, Bulking, And/Or Transfer Off Site--No
Treatment/Reovery (H010-H129) Or (H131-H135)
Tons: 0.7

Additional Info:

Year: 2013
Gen EPA ID: CAC002724293

Shipment Date: 20130409
Creation Date: 6/7/2013 22:15:20
Receipt Date: 20130418
Manifest ID: 010861372JJK
Trans EPA ID: CAD028277036
Trans Name: ASBURY ENVIRONMENTAL SERVICES
Trans 2 EPA ID: Not reported
Trans 2 Name: Not reported
TSD EPA ID: CAD097030993
Trans Name: SIEMENS INDUSTRY INC
TSD Alt EPA ID: Not reported
TSD Alt Name: Not reported
Waste Code Description: 352 - Other organic solids
RCRA Code: Not reported
Meth Code: H141 - Storage, Bulking, And/Or Transfer Off Site--No
Treatment/Reovery (H010-H129) Or (H131-H135)
Quantity Tons: 0.7
Waste Quantity: 1400
Quantity Unit: P
Additional Code 1: Not reported
Additional Code 2: Not reported
Additional Code 3: Not reported
Additional Code 4: Not reported
Additional Code 5: Not reported

HWTS:

Name: NORTH POINT MARINE & INDUSTRIAL, INC.
Address: 32ND STREET NAVAL STATION
Address 2: Not reported
City,State,Zip: SAN DIEGO, CA 92136
EPA ID: CAC002724293
Inactive Date: 06/21/2013
Create Date: 03/22/2013
Last Act Date: 06/22/2013
Mailing Name: Not reported
Mailing Address: PO BOX 1388
Mailing Address 2: Not reported
Mailing City,State,Zip: PORTSMOUTH, NH 03802
Owner Name: DAVID CHASE
Owner Address: PO BOX 1388
Owner Address 2: Not reported
Owner City,State,Zip: PORTSMOUTH, NH 03802
Contact Name: JENNIFER GREGOR
Contact Address: PO BOX 1388

Map ID
Direction
Distance
Elevation

MAP FINDINGS

Site

Database(s)

EDR ID Number
EPA ID Number

NORTH POINT MARINE & INDUSTRIAL, INC. (Continued)

S109038432

Contact Address 2: Not reported
City,State,Zip: PORTSMOUTH, NH 03802

AG224
NW
1/2-1
0.826 mi.
4363 ft.

1702 NATIONAL AVE
SAN DIEGO, CA 92113

CA Notify 65 **S100178362**
N/A

Site 1 of 2 in cluster AG

Relative:
Lower

NOTIFY 65:
Name: Not reported
Address: 1702 NATIONAL AVE
City,State,Zip: SAN DIEGO, CA 92113-1011
Date Reported: Not reported
Staff Initials: Not reported
Board File Number: Not reported
Facility Type: Not reported
Discharge Date: Not reported
Issue Date: Not reported
Incident Description: Not reported
Global ID: Not reported
Status: Not reported

Actual:
40 ft.

AG225
NW
1/2-1
0.827 mi.
4369 ft.

1025 SIGSBEE ST.
SAN DIEGO, CA 92113

CA Notify 65 **S100178402**
N/A

Site 2 of 2 in cluster AG

Relative:
Lower

NOTIFY 65:
Name: Not reported
Address: 1025 SIGSBEE ST.
City,State,Zip: SAN DIEGO, CA 92113-1017
Date Reported: Not reported
Staff Initials: Not reported
Board File Number: Not reported
Facility Type: Not reported
Discharge Date: Not reported
Issue Date: Not reported
Incident Description: Not reported
Global ID: Not reported
Status: Not reported

Actual:
35 ft.

226
NE
1/2-1
0.872 mi.
4605 ft.

CONTROL ENGINEERING MNTE CORP
105 S 31ST ST
SAN DIEGO, CA 92113

CA ENVIROSTOR **1000173202**
CA LUST **CAD037572690**
CA San Diego Co. HMMD
CA CERS HAZ WASTE
RCRA NonGen / NLR
FINDS
ECHO
CA HIST CORTESE
CA CERS

Relative:
Higher

Actual:
85 ft.

ENVIROSTOR:
Name: CONTROLS ENGINEERING MAINTENANCE CORP.

Map ID
Direction
Distance
Elevation

MAP FINDINGS

Site

Database(s)

EDR ID Number
EPA ID Number

CONTROL ENGINEERING MNTE CORP (Continued)

1000173202

Address: 105 SOUTH 31ST STREET
City,State,Zip: SAN DIEGO, CA 92113
Facility ID: 37760083
Status: Refer: 1248 Local Agency
Status Date: 01/27/2004
Site Code: Not reported
Site Type: Evaluation
Site Type Detailed: Evaluation
Acres: Not reported
NPL: NO
Regulatory Agencies: NONE SPECIFIED
Lead Agency: NONE SPECIFIED
Program Manager: Not reported
Supervisor: Referred - Not Assigned
Division Branch: Cleanup Cypress
Assembly: 80
Senate: 40
Special Program: Not reported
Restricted Use: NO
Site Mgmt Req: NONE SPECIFIED
Funding: Not Applicable
Latitude: 32.70504
Longitude: -117.1270
APN: NONE SPECIFIED
Past Use: NONE SPECIFIED
Potential COC: NONE SPECIFIED
Confirmed COC: NONE SPECIFIED
Potential Description: NONE SPECIFIED
Alias Name: 37760083
Alias Type: Envirostor ID Number

Completed Info:

Completed Area Name: Not reported
Completed Sub Area Name: Not reported
Completed Document Type: Not reported
Completed Date: Not reported
Comments: Not reported

Future Area Name: Not reported
Future Sub Area Name: Not reported
Future Document Type: Not reported
Future Due Date: Not reported
Schedule Area Name: Not reported
Schedule Sub Area Name: Not reported
Schedule Document Type: Not reported
Schedule Due Date: Not reported
Schedule Revised Date: Not reported

LUST REG 9:

Region: 9
Status: Case Closed
Case Number: 9UT3170
Local Case: H04068-001
Substance: Gasoline
Qty Leaked: 0
Abate Method: Not reported
Local Agency: San Diego

Map ID
Direction
Distance
Elevation

MAP FINDINGS

Site

Database(s)

EDR ID Number
EPA ID Number

CONTROL ENGINEERING MNTE CORP (Continued)

1000173202

How Found: Not reported
How Stopped: Not reported
Source: Tank
Cause: Corrosion
Lead Agency: Local Agency
Case Type: Soil only
Date Found: 05/15/1996
Date Stopped: 05/15/1996
Confirm Date: / /
Submit Workplan: 6/11/96
Prelim Assess: 06/14/1996
Desc Pollution: Not reported
Remed Plan: / /
Remed Action: Not reported
Began Monitor: Not reported
Release Date: 05/15/1996
Enforce Date: 6/12/96
Closed Date: 6/17/99
Enforce Type: SEL
Pilot Program: LOP
Basin Number: 908.22
GW Depth: 10'+
Beneficial Use: No Beneficial groundwater use
NPDES Number: Not reported
Priority: 2B
File Disp: Administratively opened on database, however no file physically exists
Interim Remedial Actions: Not reported
Cleanup and Abatement order Number: Not reported
Waste Discharge Requirement Number: Not reported

HMMD SAN DIEGO:

Name: COLONNA'S SHIPYARD WEST
Address: 105 S 31ST ST
City,State,Zip: SAN DIEGO, CA 92113
Permit Number: Not reported
Business Type: Not reported
EPA Id Number: CAL000439954
APN: Not reported
Last HMMD Inspection: Not reported
Facility Telephone: 6195578373
Permit Status: Permit Renewed
Permit Expiration: Not reported
Date Last Updated: 07/25/2020
Facility Owner: Not reported
Facility Mailing Address: 105 South 31st Street, San Diego, CA 92113
Facility Mailing City: Not reported
Facility Mailing State: Not reported
Facility Mailing Zip: Not reported
UST Owner: N
Handle Regulated Hazmat: Not reported
Own Or Operate UST: Not reported
Subject To APSA: Not reported
Generate Haz Waste: Y
Treat Haz Waste: N
Generate Medical Waste: Not reported

Inspection Violation:

Map ID
Direction
Distance
Elevation

MAP FINDINGS

Site

Database(s)

EDR ID Number
EPA ID Number

CONTROL ENGINEERING MNTE CORP (Continued)

1000173202

Record ID: DEH2008-HUPFP-209245
Permit Status: Permit Renewed
Active Permit: Y
Facility Id Number: 37-000-209245
Program Element: Hazardous Materials Release Response Plans
Inspection Type: Initial Inspection
Inspection Number: 6125638
Return To Compliance Date: 2019-03-19T00:00:00.000
Nov: No
Violation Classification: Class II
Underground Storage Tank Id: Not reported
Container/Tank Id: Not reported
Last Update: 2020-07-25T00:43:02.000
Inspection Date: 2019-01-22T00:00:00.000
Violation Code: HMD1001 Unified Program Facility permit not obtained for hazardous materials. SDCC 68.905; 68.906, 68.907

Record ID: DEH2008-HUPFP-209245
Permit Status: Permit Renewed
Active Permit: Y
Facility Id Number: 37-000-209245
Program Element: Hazardous Waste Generator
Inspection Type: Initial Inspection
Inspection Number: 6125638
Return To Compliance Date: 2019-03-19T00:00:00.000
Nov: No
Violation Classification: Class II
Underground Storage Tank Id: Not reported
Container/Tank Id: Not reported
Last Update: 2020-07-25T00:43:02.000
Inspection Date: 2019-01-22T00:00:00.000
Violation Code: HMD0131 Unified Program Facility Permit not obtained &/or maintained for the generation of hazardous waste. SDCC 68.905

Record ID: DEH2008-HUPFP-209245
Permit Status: Permit Renewed
Active Permit: Y
Facility Id Number: 37-000-209245
Program Element: Hazardous Materials Release Response Plans
Inspection Type: Routine
Inspection Number: 4094099
Return To Compliance Date: 2013-09-11T00:00:00.000
Nov: No
Violation Classification: Minor
Underground Storage Tank Id: Not reported
Container/Tank Id: Not reported
Last Update: 2020-07-25T00:43:02.000
Inspection Date: 2013-08-21T11:24:00.000
Violation Code: 1010005 Failure to complete and/or submit an annotated site map if required by CUPA; 19 CCR 4 2729.2(a)(3).

Record ID: DEH2008-HUPFP-209245
Permit Status: Permit Renewed
Active Permit: Y
Facility Id Number: 37-000-209245
Program Element: Hazardous Waste Generator
Inspection Type: Routine

Map ID
Direction
Distance
Elevation

MAP FINDINGS

Site

Database(s)

EDR ID Number
EPA ID Number

CONTROL ENGINEERING MNTE CORP (Continued)

1000173202

Inspection Number: 4094099
Return To Compliance Date: 2013-09-10T00:00:00.000
Nov: No
Violation Classification: Minor
Underground Storage Tank Id: Not reported
Container/Tank Id: Not reported
Last Update: 2020-07-25T00:43:02.000
Inspection Date: 2013-08-21T11:24:00.000
Violation Code: 3010002 Failure to obtain and/or maintain an Active EPA ID.; 22 CCR 12 66262.12.

Waste and Materials:

Record ID: DEH2008-HUPFP-209245
Permit Status: Permit Renewed
Active Permit: Y
Child Record Id: DEH2018-HCHEM-0182939
Trade Secret: N
Hazardous Material Type: Pure
Last Updated: 2018-07-27T12:32:04.000
Chemical Name: PROPANE
Common Name: PROPANE
Case Number: 68476-85-7

Record ID: DEH2008-HUPFP-209245
Permit Status: Permit Renewed
Active Permit: Y
Child Record Id: DEH2018-HCHEM-0182940
Trade Secret: N
Hazardous Material Type: Pure
Last Updated: 2018-07-27T12:32:04.000
Chemical Name: Lubricating oils, Refined used
Common Name: Refined used lubricating oils
Case Number: 68476-77-7

Record ID: DEH2008-HUPFP-209245
Permit Status: Permit Renewed
Active Permit: Y
Child Record Id: DEH2018-HWAST-0157085
Trade Secret: N
Hazardous Material Type: Not reported
Last Updated: 2018-07-27T12:32:04.000
Chemical Name: WASTE 221 WASTE OIL & MIXED OIL
Common Name: USED OIL
Case Number: Not reported

Record ID: DEH2008-HUPFP-209245
Permit Status: Permit Renewed
Active Permit: Y
Child Record Id: DEH2018-HWAST-0157086
Trade Secret: N
Hazardous Material Type: Not reported
Last Updated: 2018-07-27T12:32:04.000
Chemical Name: Non-RCRA Hazardous Waste Solid
Common Name: Non-RCRA Hazardous Waste Solid - Oily Rags
Case Number: Not reported

Record ID: DEH2008-HUPFP-209245

Map ID
Direction
Distance
Elevation

MAP FINDINGS

Site

Database(s)

EDR ID Number
EPA ID Number

CONTROL ENGINEERING MNTE CORP (Continued)

1000173202

Permit Status: Permit Renewed
Active Permit: Y
Child Record Id: DEH2019-HCHEM-0206207
Trade Secret: N
Hazardous Material Type: Pure
Last Updated: 2020-03-09T03:32:56.000
Chemical Name: Argon, mixed with helium - Compressed gas
Common Name: ARGON 25%; HELIUM 75%
Case Number: 70355-95-2

Record ID: DEH2008-HUPFP-209245
Permit Status: Permit Renewed
Active Permit: Y
Child Record Id: DEH2019-HCHEM-0206208
Trade Secret: N
Hazardous Material Type: Mixture
Last Updated: 2020-03-09T03:32:56.000
Chemical Name: Argon, mixed with Carbon Dioxide - Compressed gas
Common Name: ARGON 75%; Carbon Dioxide 25% - Compress gas
Case Number: 7440-37-1

Record ID: DEH2008-HUPFP-209245
Permit Status: Permit Renewed
Active Permit: Y
Child Record Id: DEH2019-HCHEM-0206209
Trade Secret: N
Hazardous Material Type: Pure
Last Updated: 2020-03-09T03:32:56.000
Chemical Name: Carbon Dioxide
Common Name: Carbon Dioxide
Case Number: 124-38-9

Record ID: DEH2008-HUPFP-209245
Permit Status: Permit Renewed
Active Permit: Y
Child Record Id: DEH2019-HCHEM-0206210
Trade Secret: N
Hazardous Material Type: Pure
Last Updated: 2020-03-09T03:32:56.000
Chemical Name: Hydrochloric Acid
Common Name: Hydrochloric Acid
Case Number: 7647-01-0

Record ID: DEH2008-HUPFP-209245
Permit Status: Permit Renewed
Active Permit: Y
Child Record Id: DEH2019-HWAST-0178048
Trade Secret: N
Hazardous Material Type: Not reported
Last Updated: 2020-03-09T03:32:56.000
Chemical Name: Lubricating oils, used
Common Name: Used lubricating oils
Case Number: Not reported

Record ID: DEH2008-HUPFP-209245
Permit Status: Permit Renewed
Active Permit: Y

Map ID
Direction
Distance
Elevation

MAP FINDINGS

Site

Database(s)

EDR ID Number
EPA ID Number

CONTROL ENGINEERING MNTE CORP (Continued)

1000173202

Child Record Id: DEH2019-HWAST-0178049
Trade Secret: N
Hazardous Material Type: Not reported
Last Updated: 2020-03-09T03:32:56.000
Chemical Name: Waste Blast Media
Common Name: Waste Blast Media
Case Number: Not reported

Record ID: DEH2008-HUPFP-209245
Permit Status: Permit Renewed
Active Permit: Y
Child Record Id: DEH2019-HWAST-0178051
Trade Secret: N
Hazardous Material Type: Not reported
Last Updated: 2020-03-09T03:32:56.000
Chemical Name: Used Absorbents/Used Rags
Common Name: Used Absorbents/Used Rags
Case Number: Not reported

Record ID: DEH2008-HUPFP-209245
Permit Status: Permit Renewed
Active Permit: Y
Child Record Id: DEH2019-HCHEM-0206205
Trade Secret: N
Hazardous Material Type: Pure
Last Updated: 2020-03-09T03:32:56.000
Chemical Name: Argon Compressed
Common Name: Argon Compressed
Case Number: 7440-37-1

Record ID: DEH2008-HUPFP-209245
Permit Status: Permit Renewed
Active Permit: Y
Child Record Id: DEH2019-HCHEM-0206206
Trade Secret: N
Hazardous Material Type: Pure
Last Updated: 2020-03-09T03:32:56.000
Chemical Name: Acetylene
Common Name: Acetylene
Case Number: 74-86-2

Record ID: DEH2008-HUPFP-209245
Permit Status: Permit Renewed
Active Permit: Y
Child Record Id: DEH2019-HWAST-0178050
Trade Secret: N
Hazardous Material Type: Not reported
Last Updated: 2020-03-09T03:32:56.000
Chemical Name: Used Solvent
Common Name: Used Solvent
Case Number: Not reported

Record ID: DEH2008-HUPFP-209245
Permit Status: Permit Renewed
Active Permit: Y
Child Record Id: DEH2020-HCHEM-0270758
Trade Secret: N

Map ID
Direction
Distance
Elevation

MAP FINDINGS

Site

Database(s)

EDR ID Number
EPA ID Number

CONTROL ENGINEERING MNTE CORP (Continued)

1000173202

Hazardous Material Type: Pure
Last Updated: 2020-07-25T00:43:09.000
Chemical Name: Argon, mixed with helium - Compressed gas
Common Name: ARGON 25%; HELIUM 75%
Case Number: 70355-95-2

Record ID: DEH2008-HUPFP-209245
Permit Status: Permit Renewed
Active Permit: Y
Child Record Id: DEH2020-HCHEM-0270759
Trade Secret: N
Hazardous Material Type: Mixture
Last Updated: 2020-07-25T00:43:09.000
Chemical Name: Argon, mixed with Carbon Dioxide - Compressed gas
Common Name: ARGON 75%; Carbon Dioxide 25% - Compress gas
Case Number: 7440-37-1

Record ID: DEH2008-HUPFP-209245
Permit Status: Permit Renewed
Active Permit: Y
Child Record Id: DEH2020-HCHEM-0270760
Trade Secret: N
Hazardous Material Type: Pure
Last Updated: 2020-07-25T00:43:09.000
Chemical Name: Argon Compressed
Common Name: Argon Compressed
Case Number: 7440-37-1

Record ID: DEH2008-HUPFP-209245
Permit Status: Permit Renewed
Active Permit: Y
Child Record Id: DEH2020-HCHEM-0270761
Trade Secret: N
Hazardous Material Type: Pure
Last Updated: 2020-07-25T00:43:09.000
Chemical Name: Carbon Dioxide
Common Name: Carbon Dioxide
Case Number: 124-38-9

Record ID: DEH2008-HUPFP-209245
Permit Status: Permit Renewed
Active Permit: Y
Child Record Id: DEH2020-HCHEM-0270762
Trade Secret: N
Hazardous Material Type: Pure
Last Updated: 2020-07-25T00:43:09.000
Chemical Name: Hydrochloric Acid
Common Name: Hydrochloric Acid
Case Number: 7647-01-0

Record ID: DEH2008-HUPFP-209245
Permit Status: Permit Renewed
Active Permit: Y
Child Record Id: DEH2020-HCHEM-0270763
Trade Secret: N
Hazardous Material Type: Pure
Last Updated: 2020-07-25T00:43:09.000

Map ID
Direction
Distance
Elevation

MAP FINDINGS

Site

Database(s)

EDR ID Number
EPA ID Number

CONTROL ENGINEERING MNTE CORP (Continued)

1000173202

| | |
|--------------------------|---------------------------|
| Chemical Name: | Propane |
| Common Name: | Propane |
| Case Number: | 74-98-6 |
| Record ID: | DEH2008-HUPFP-209245 |
| Permit Status: | Permit Renewed |
| Active Permit: | Y |
| Child Record Id: | DEH2020-HCHEM-0270764 |
| Trade Secret: | N |
| Hazardous Material Type: | Pure |
| Last Updated: | 2020-07-25T00:43:09.000 |
| Chemical Name: | Acetylene |
| Common Name: | Acetylene |
| Case Number: | 74-86-2 |
| Record ID: | DEH2008-HUPFP-209245 |
| Permit Status: | Permit Renewed |
| Active Permit: | Y |
| Child Record Id: | DEH2020-HWAST-0240901 |
| Trade Secret: | N |
| Hazardous Material Type: | Not reported |
| Last Updated: | 2020-07-25T00:43:11.000 |
| Chemical Name: | Lubricating oils, used |
| Common Name: | Used lubricating oils |
| Case Number: | Not reported |
| Record ID: | DEH2008-HUPFP-209245 |
| Permit Status: | Permit Renewed |
| Active Permit: | Y |
| Child Record Id: | DEH2020-HWAST-0240902 |
| Trade Secret: | N |
| Hazardous Material Type: | Not reported |
| Last Updated: | 2020-07-25T00:43:11.000 |
| Chemical Name: | Waste Blast Media |
| Common Name: | Waste Blast Media |
| Case Number: | Not reported |
| Record ID: | DEH2008-HUPFP-209245 |
| Permit Status: | Permit Renewed |
| Active Permit: | Y |
| Child Record Id: | DEH2020-HWAST-0240903 |
| Trade Secret: | N |
| Hazardous Material Type: | Not reported |
| Last Updated: | 2020-07-25T00:43:11.000 |
| Chemical Name: | Used Solvent |
| Common Name: | Used Solvent |
| Case Number: | Not reported |
| Record ID: | DEH2008-HUPFP-209245 |
| Permit Status: | Permit Renewed |
| Active Permit: | Y |
| Child Record Id: | DEH2020-HWAST-0240904 |
| Trade Secret: | N |
| Hazardous Material Type: | Not reported |
| Last Updated: | 2020-07-25T00:43:11.000 |
| Chemical Name: | Used Absorbents/Used Rags |
| Common Name: | Used Absorbents/Used Rags |

Map ID
Direction
Distance
Elevation

MAP FINDINGS

Site

Database(s)

EDR ID Number
EPA ID Number

CONTROL ENGINEERING MNTE CORP (Continued)

1000173202

| | |
|--------------------------|--|
| Case Number: | Not reported |
| Record ID: | DEH2008-HUPFP-209245 |
| Permit Status: | Permit Renewed |
| Active Permit: | Y |
| Child Record Id: | DEH2019-HCHEM-0206204 |
| Trade Secret: | N |
| Hazardous Material Type: | Pure |
| Last Updated: | 2020-03-09T03:32:56.000 |
| Chemical Name: | Propane |
| Common Name: | Propane |
| Case Number: | 74-98-6 |
| Record ID: | DEH2008-HUPFP-209245 |
| Permit Status: | Permit Renewed |
| Active Permit: | Y |
| Child Record Id: | DEH2016-HCHEM-0111671 |
| Trade Secret: | N |
| Hazardous Material Type: | Pure |
| Last Updated: | 2017-11-01T02:32:27.000 |
| Chemical Name: | PROPANE |
| Common Name: | PROPANE |
| Case Number: | 68476-85-7 |
| Record ID: | DEH2008-HUPFP-209245 |
| Permit Status: | Permit Renewed |
| Active Permit: | Y |
| Child Record Id: | DEH2016-HCHEM-0111672 |
| Trade Secret: | N |
| Hazardous Material Type: | Pure |
| Last Updated: | 2017-11-01T02:32:27.000 |
| Chemical Name: | Lubricating oils, Refined used |
| Common Name: | Refined used lubricating oils |
| Case Number: | 68476-77-7 |
| Record ID: | DEH2008-HUPFP-209245 |
| Permit Status: | Permit Renewed |
| Active Permit: | Y |
| Child Record Id: | DEH2016-HWAST-0093453 |
| Trade Secret: | N |
| Hazardous Material Type: | Not reported |
| Last Updated: | 2017-11-01T02:32:27.000 |
| Chemical Name: | WASTE 221 WASTE OIL & MIXED OIL |
| Common Name: | USED OIL |
| Case Number: | Not reported |
| Record ID: | DEH2008-HUPFP-209245 |
| Permit Status: | Permit Renewed |
| Active Permit: | Y |
| Child Record Id: | DEH2016-HWAST-0093454 |
| Trade Secret: | N |
| Hazardous Material Type: | Not reported |
| Last Updated: | 2017-11-01T02:32:27.000 |
| Chemical Name: | Non-RCRA Hazardous Waste Solid |
| Common Name: | Non-RCRA Hazardous Waste Solid - Oily Rags |
| Case Number: | Not reported |

Map ID
Direction
Distance
Elevation

MAP FINDINGS

Site

Database(s)

EDR ID Number
EPA ID Number

CONTROL ENGINEERING MNTE CORP (Continued)

1000173202

Name: STOCKERS MOTORCYCLE
Address: 105 S 31ST ST
City,State,Zip: SAN DIEGO, CA 92113
Permit Number: 104068
Business Type: 6HK26
EPA Id Number: CAD037572690
APN: 545-372-09-00
Last HMMMD Inspection: 09/24/2002
Facility Telephone: 619-239-2071
Permit Status: INAC
Permit Expiration: 10/31/2002
Date Last Updated: 11/02/2012
Facility Owner: STEVE SMITH
Facility Mailing Address: 105 S 31ST ST
Facility Mailing City: SAN DIEGO
Facility Mailing State: CA
Facility Mailing Zip: 92113-1403
UST Owner: Not reported
Handle Regulated Hazmat: Not reported
Own Or Operate UST: Not reported
Subject To APSA: Not reported
Generate Haz Waste: Y
Treat Haz Waste: Not reported
Generate Medical Waste: Not reported

UST:

UST Name: UNDERGROUND TANK 104068 T001
Last Update: 2012-11-02 14:17:38
Permit Number: 104068
Tank Type: UNKNOWN
Additional Id: AT3622
Capacity Gallons: 250
UST Contents: DIESEL
Other Content Info: DIESEL
Reg Status: REMOVED
Remove Close Date: 1996-05-15 00:00:00
Year Installed: Not reported
Pipe Type: Not reported
Delivery System: Not reported
Monitor Code: 90
UST Monitor Method: NO MONITORING ALTERNATIVE SELECTED. VERIFY AND ENTER MONITORING ALTERNATIVE DURING INSPECTION.

Name: CEM-CORP
Address: 105 S 31ST ST
City,State,Zip: SAN DIEGO, CA 92113
Permit Number: 209245
Business Type: 6HK70
EPA Id Number: CAL000277067
APN: 545-372-09-00
Last HMMMD Inspection: 06/21/2011
Facility Telephone: 619-557-8373
Permit Status: EXPR
Permit Expiration: 10/31/2012
Date Last Updated: 11/02/2012
Facility Owner: CONTROLS ENGINEERING MAINTENANCE CORP
Facility Mailing Address: 105 S 31ST ST

Map ID
Direction
Distance
Elevation

MAP FINDINGS

Site

Database(s)

EDR ID Number
EPA ID Number

CONTROL ENGINEERING MNTE CORP (Continued)

1000173202

Facility Mailing City: SAN DIEGO
Facility Mailing State: CA
Facility Mailing Zip: 92113
UST Owner: Not reported
Handle Regulated Hazmat: Y
Own Or Operate UST: Not reported
Subject To APSA: Not reported
Generate Haz Waste: Y
Treat Haz Waste: Not reported
Generate Medical Waste: Not reported

Inventory Active Permits (not SQG Medical):

Permit Number: 209245
Update Date: 11/02/2012
Case Number: 74-86-2
Name: ACETYLENE GAS
Other Information: Not reported
Material Waste: Material
Hazardous Categories 1: FIRE
Hazardous Categories 2: PRESSURE RELEASE

Permit Number: 209245
Update Date: 11/02/2012
Case Number: 7440-37-1
Name: ARGON GAS
Other Information: Not reported
Material Waste: Material
Hazardous Categories 1: PRESSURE RELEASE
Hazardous Categories 2: Not reported

Permit Number: 209245
Update Date: 11/02/2012
Case Number: 7727-37-9
Name: NITROGEN GAS
Other Information: Not reported
Material Waste: Material
Hazardous Categories 1: PRESSURE RELEASE
Hazardous Categories 2: ACUTE

Permit Number: 209245
Update Date: 11/02/2012
Case Number: 7727-37-9
Name: NITROGEN LIQUID
Other Information: REFRIGERATED
Material Waste: Material
Hazardous Categories 1: PRESSURE RELEASE
Hazardous Categories 2: CRYOGENIC

Permit Number: 209245
Update Date: 11/02/2012
Case Number: 7782-44-7
Name: OXYGEN GAS
Other Information: Not reported
Material Waste: Material
Hazardous Categories 1: FIRE
Hazardous Categories 2: PRESSURE RELEASE

Permit Number: 209245

Map ID
Direction
Distance
Elevation

MAP FINDINGS

Site

Database(s)

EDR ID Number
EPA ID Number

CONTROL ENGINEERING MNTE CORP (Continued)

1000173202

Update Date: 11/02/2012
Case Number: 68476-85-7
Name: PROPANE
Other Information: Not reported
Material Waste: Material
Hazardous Categories 1: FIRE
Hazardous Categories 2: PRESSURE RELEASE

Permit Number: 209245
Update Date: 11/02/2012
Case Number: 811-97-2
Name: TETRAFLUOROETHANE
Other Information: R-134
Material Waste: Material
Hazardous Categories 1: PRESSURE RELEASE
Hazardous Categories 2: ACUTE

Permit Number: 209245
Update Date: 11/02/2012
Case Number: Not reported
Name: WASTE 134 AQUEOUS SOL'N W/LESS 10% ORG
Other Information: TRISODIUM PHOSPHATE(CRYSTALLINE)
Material Waste: Waste
Hazardous Categories 1: Not reported
Hazardous Categories 2: Not reported

Permit Number: 209245
Update Date: 11/02/2012
Case Number: Not reported
Name: WASTE 221 WASTE OIL & MIXED OIL
Other Information: USED OIL
Material Waste: Waste
Hazardous Categories 1: Not reported
Hazardous Categories 2: Not reported

Permit Number: 209245
Update Date: 11/02/2012
Case Number: Not reported
Name: WASTE 223 UNSPEC OIL CONTAINING WASTE
Other Information: WASTE OILY ABSORBENT/RAGS/KITTY LITTER
Material Waste: Waste
Hazardous Categories 1: Not reported
Hazardous Categories 2: Not reported

Permit Number: 209245
Update Date: 11/02/2012
Case Number: Not reported
Name: WASTE 451 DEGREASING SLUDGE
Other Information: HOT TANK SLUDGE/TSP
Material Waste: Waste
Hazardous Categories 1: Not reported
Hazardous Categories 2: Not reported

Permit Number: 209245
Update Date: 11/02/2012
Case Number: Not reported
Name: WASTE 461 PAINT SLUDGE

Map ID
Direction
Distance
Elevation

MAP FINDINGS

Site

Database(s)

EDR ID Number
EPA ID Number

CONTROL ENGINEERING MNTE CORP (Continued)

1000173202

Other Information: Not reported
Material Waste: Waste
Hazardous Categories 1: Not reported
Hazardous Categories 2: Not reported

Permit Number: 209245
Update Date: 11/02/2012
Case Number: Not reported
Name: WASTE 741 LIQ W HALOG ORG >OR= 1000MG/L
Other Information: FREONS/OIL/SOLVENT MIXTURE/WATER
Material Waste: Waste
Hazardous Categories 1: Not reported
Hazardous Categories 2: Not reported

Name: CEM-CORP
Address: 105 S 31ST ST
City,State,Zip: SAN DIEGO, CA 92113
Permit Number: 209245
Business Type: 6HK70
EPA Id Number: CAL000277067
APN: 545-372-09-00
Last HMMD Inspection: 06/21/2011
Facility Telephone: 619-557-8373
Permit Status: EXPR
Permit Expiration: 10/31/2012
Date Last Updated: 11/02/2012
Facility Owner: CONTROLS ENGINEERING MAINTENANCE CORP
Facility Mailing Address: 105 S 31ST ST
Facility Mailing City: SAN DIEGO
Facility Mailing State: CA
Facility Mailing Zip: 92113
UST Owner: Not reported
Handle Regulated Hazmat: Y
Own Or Operate UST: Not reported
Subject To APSA: Not reported
Generate Haz Waste: Y
Treat Haz Waste: Not reported
Generate Medical Waste: Not reported

Inventory Active Permits (not SQG Medical):

Permit Number: 209245
Update Date: 11/02/2012
Case Number: 74-86-2
Name: ACETYLENE GAS
Other Information: Not reported
Material Waste: Material
Hazardous Categories 1: FIRE
Hazardous Categories 2: PRESSURE RELEASE

Permit Number: 209245
Update Date: 11/02/2012
Case Number: 7440-37-1
Name: ARGON GAS
Other Information: Not reported
Material Waste: Material
Hazardous Categories 1: PRESSURE RELEASE
Hazardous Categories 2: Not reported

Map ID
Direction
Distance
Elevation

MAP FINDINGS

Site

Database(s)

EDR ID Number
EPA ID Number

CONTROL ENGINEERING MNTE CORP (Continued)

1000173202

Permit Number: 209245
Update Date: 11/02/2012
Case Number: 7727-37-9
Name: NITROGEN GAS
Other Information: Not reported
Material Waste: Material
Hazardous Categories 1: PRESSURE RELEASE
Hazardous Categories 2: ACUTE

Permit Number: 209245
Update Date: 11/02/2012
Case Number: 7727-37-9
Name: NITROGEN LIQUID
Other Information: REFRIGERATED
Material Waste: Material
Hazardous Categories 1: PRESSURE RELEASE
Hazardous Categories 2: CRYOGENIC

Permit Number: 209245
Update Date: 11/02/2012
Case Number: 7782-44-7
Name: OXYGEN GAS
Other Information: Not reported
Material Waste: Material
Hazardous Categories 1: FIRE
Hazardous Categories 2: PRESSURE RELEASE

Permit Number: 209245
Update Date: 11/02/2012
Case Number: 68476-85-7
Name: PROPANE
Other Information: Not reported
Material Waste: Material
Hazardous Categories 1: FIRE
Hazardous Categories 2: PRESSURE RELEASE

Permit Number: 209245
Update Date: 11/02/2012
Case Number: 811-97-2
Name: TETRAFLUOROETHANE
Other Information: R-134
Material Waste: Material
Hazardous Categories 1: PRESSURE RELEASE
Hazardous Categories 2: ACUTE

Permit Number: 209245
Update Date: 11/02/2012
Case Number: Not reported
Name: WASTE 134 AQUEOUS SOL'N W/LESS 10% ORG
Other Information: TRISODIUM PHOSPHATE(CRYSTALLINE)
Material Waste: Waste
Hazardous Categories 1: Not reported
Hazardous Categories 2: Not reported

Permit Number: 209245
Update Date: 11/02/2012
Case Number: Not reported

Map ID
Direction
Distance
Elevation

MAP FINDINGS

Site

Database(s)

EDR ID Number
EPA ID Number

CONTROL ENGINEERING MNTE CORP (Continued)

1000173202

Name: WASTE 221 WASTE OIL & MIXED OIL
Other Information: USED OIL
Material Waste: Waste
Hazardous Categories 1: Not reported
Hazardous Categories 2: Not reported

Permit Number: 209245
Update Date: 11/02/2012
Case Number: Not reported
Name: WASTE 223 UNSPEC OIL CONTAINING WASTE
Other Information: WASTE OILY ABSORBENT/RAGS/KITTY LITTER
Material Waste: Waste
Hazardous Categories 1: Not reported
Hazardous Categories 2: Not reported

Permit Number: 209245
Update Date: 11/02/2012
Case Number: Not reported
Name: WASTE 451 DEGREASING SLUDGE
Other Information: HOT TANK SLUDGE/TSP
Material Waste: Waste
Hazardous Categories 1: Not reported
Hazardous Categories 2: Not reported

Permit Number: 209245
Update Date: 11/02/2012
Case Number: Not reported
Name: WASTE 461 PAINT SLUDGE
Other Information: Not reported
Material Waste: Waste
Hazardous Categories 1: Not reported
Hazardous Categories 2: Not reported

Permit Number: 209245
Update Date: 11/02/2012
Case Number: Not reported
Name: WASTE 741 LIQ W HALOG ORG >OR= 1000MG/L
Other Information: FREONS/OIL/SOLVENT MIXTURE/WATER
Material Waste: Waste
Hazardous Categories 1: Not reported
Hazardous Categories 2: Not reported

Name: CEM-CORP
Address: 105 S 31ST ST
City,State,Zip: SAN DIEGO, CA 92113
Permit Number: 209245
Business Type: 6HK70
EPA Id Number: CAL000277067
APN: 545-372-09-00
Last HMMD Inspection: 06/21/2011
Facility Telephone: 619-557-8373
Permit Status: EXPR
Permit Expiration: 10/31/2012
Date Last Updated: 11/02/2012
Facility Owner: CONTROLS ENGINEERING MAINTENANCE CORP
Facility Mailing Address: 105 S 31ST ST

Map ID
Direction
Distance
Elevation

MAP FINDINGS

Site

Database(s)

EDR ID Number
EPA ID Number

CONTROL ENGINEERING MNTE CORP (Continued)

1000173202

Facility Mailing City: SAN DIEGO
Facility Mailing State: CA
Facility Mailing Zip: 92113
UST Owner: Not reported
Handle Regulated Hazmat: Y
Own Or Operate UST: Not reported
Subject To APSA: Not reported
Generate Haz Waste: Y
Treat Haz Waste: Not reported
Generate Medical Waste: Not reported

Inventory Active Permits (not SQG Medical):

Permit Number: 209245
Update Date: 11/02/2012
Case Number: 74-86-2
Name: ACETYLENE GAS
Other Information: Not reported
Material Waste: Material
Hazardous Categories 1: FIRE
Hazardous Categories 2: PRESSURE RELEASE

Permit Number: 209245
Update Date: 11/02/2012
Case Number: 7440-37-1
Name: ARGON GAS
Other Information: Not reported
Material Waste: Material
Hazardous Categories 1: PRESSURE RELEASE
Hazardous Categories 2: Not reported

Permit Number: 209245
Update Date: 11/02/2012
Case Number: 7727-37-9
Name: NITROGEN GAS
Other Information: Not reported
Material Waste: Material
Hazardous Categories 1: PRESSURE RELEASE
Hazardous Categories 2: ACUTE

Permit Number: 209245
Update Date: 11/02/2012
Case Number: 7727-37-9
Name: NITROGEN LIQUID
Other Information: REFRIGERATED
Material Waste: Material
Hazardous Categories 1: PRESSURE RELEASE
Hazardous Categories 2: CRYOGENIC

Permit Number: 209245
Update Date: 11/02/2012
Case Number: 7782-44-7
Name: OXYGEN GAS
Other Information: Not reported
Material Waste: Material
Hazardous Categories 1: FIRE
Hazardous Categories 2: PRESSURE RELEASE

Permit Number: 209245

Map ID
Direction
Distance
Elevation

MAP FINDINGS

Site

Database(s)

EDR ID Number
EPA ID Number

CONTROL ENGINEERING MNTE CORP (Continued)

1000173202

Update Date: 11/02/2012
Case Number: 68476-85-7
Name: PROPANE
Other Information: Not reported
Material Waste: Material
Hazardous Categories 1: FIRE
Hazardous Categories 2: PRESSURE RELEASE

Permit Number: 209245
Update Date: 11/02/2012
Case Number: 811-97-2
Name: TETRAFLUOROETHANE
Other Information: R-134
Material Waste: Material
Hazardous Categories 1: PRESSURE RELEASE
Hazardous Categories 2: ACUTE

Permit Number: 209245
Update Date: 11/02/2012
Case Number: Not reported
Name: WASTE 134 AQUEOUS SOL'N W/LESS 10% ORG
Other Information: TRISODIUM PHOSPHATE(CRYSTALLINE)
Material Waste: Waste
Hazardous Categories 1: Not reported
Hazardous Categories 2: Not reported

Permit Number: 209245
Update Date: 11/02/2012
Case Number: Not reported
Name: WASTE 221 WASTE OIL & MIXED OIL
Other Information: USED OIL
Material Waste: Waste
Hazardous Categories 1: Not reported
Hazardous Categories 2: Not reported

Permit Number: 209245
Update Date: 11/02/2012
Case Number: Not reported
Name: WASTE 223 UNSPEC OIL CONTAINING WASTE
Other Information: WASTE OILY ABSORBENT/RAGS/KITTY LITTER
Material Waste: Waste
Hazardous Categories 1: Not reported
Hazardous Categories 2: Not reported

Permit Number: 209245
Update Date: 11/02/2012
Case Number: Not reported
Name: WASTE 451 DEGREASING SLUDGE
Other Information: HOT TANK SLUDGE/TSP
Material Waste: Waste
Hazardous Categories 1: Not reported
Hazardous Categories 2: Not reported

Permit Number: 209245
Update Date: 11/02/2012
Case Number: Not reported
Name: WASTE 461 PAINT SLUDGE

Map ID
Direction
Distance
Elevation

MAP FINDINGS

Site

Database(s)

EDR ID Number
EPA ID Number

CONTROL ENGINEERING MNTE CORP (Continued)

1000173202

Other Information: Not reported
Material Waste: Waste
Hazardous Categories 1: Not reported
Hazardous Categories 2: Not reported

Permit Number: 209245
Update Date: 11/02/2012
Case Number: Not reported
Name: WASTE 741 LIQ W HALOG ORG >OR= 1000MG/L
Other Information: FREONS/OIL/SOLVENT MIXTURE/WATER
Material Waste: Waste
Hazardous Categories 1: Not reported
Hazardous Categories 2: Not reported

Name: CEM-CORP
Address: 105 S 31ST ST
City,State,Zip: SAN DIEGO, CA 92113
Permit Number: 209245
Business Type: 6HK70
EPA Id Number: CAL000277067
APN: 545-372-09-00
Last HMMD Inspection: 06/21/2011
Facility Telephone: 619-557-8373
Permit Status: EXPR
Permit Expiration: 10/31/2012
Date Last Updated: 11/02/2012
Facility Owner: CONTROLS ENGINEERING MAINTENANCE CORP
Facility Mailing Address: 105 S 31ST ST
Facility Mailing City: SAN DIEGO
Facility Mailing State: CA
Facility Mailing Zip: 92113
UST Owner: Not reported
Handle Regulated Hazmat: Y
Own Or Operate UST: Not reported
Subject To APSA: Not reported
Generate Haz Waste: Y
Treat Haz Waste: Not reported
Generate Medical Waste: Not reported

Inventory Active Permits (not SQG Medical):

Permit Number: 209245
Update Date: 11/02/2012
Case Number: 74-86-2
Name: ACETYLENE GAS
Other Information: Not reported
Material Waste: Material
Hazardous Categories 1: FIRE
Hazardous Categories 2: PRESSURE RELEASE

Permit Number: 209245
Update Date: 11/02/2012
Case Number: 7440-37-1
Name: ARGON GAS
Other Information: Not reported
Material Waste: Material
Hazardous Categories 1: PRESSURE RELEASE
Hazardous Categories 2: Not reported

Map ID
Direction
Distance
Elevation

MAP FINDINGS

Site

Database(s)

EDR ID Number
EPA ID Number

CONTROL ENGINEERING MNTE CORP (Continued)

1000173202

Permit Number: 209245
Update Date: 11/02/2012
Case Number: 7727-37-9
Name: NITROGEN GAS
Other Information: Not reported
Material Waste: Material
Hazardous Categories 1: PRESSURE RELEASE
Hazardous Categories 2: ACUTE

Permit Number: 209245
Update Date: 11/02/2012
Case Number: 7727-37-9
Name: NITROGEN LIQUID
Other Information: REFRIGERATED
Material Waste: Material
Hazardous Categories 1: PRESSURE RELEASE
Hazardous Categories 2: CRYOGENIC

Permit Number: 209245
Update Date: 11/02/2012
Case Number: 7782-44-7
Name: OXYGEN GAS
Other Information: Not reported
Material Waste: Material
Hazardous Categories 1: FIRE
Hazardous Categories 2: PRESSURE RELEASE

Permit Number: 209245
Update Date: 11/02/2012
Case Number: 68476-85-7
Name: PROPANE
Other Information: Not reported
Material Waste: Material
Hazardous Categories 1: FIRE
Hazardous Categories 2: PRESSURE RELEASE

Permit Number: 209245
Update Date: 11/02/2012
Case Number: 811-97-2
Name: TETRAFLUOROETHANE
Other Information: R-134
Material Waste: Material
Hazardous Categories 1: PRESSURE RELEASE
Hazardous Categories 2: ACUTE

Permit Number: 209245
Update Date: 11/02/2012
Case Number: Not reported
Name: WASTE 134 AQUEOUS SOL'N W/LESS 10% ORG
Other Information: TRISODIUM PHOSPHATE(CRYSTALLINE)
Material Waste: Waste
Hazardous Categories 1: Not reported
Hazardous Categories 2: Not reported

Permit Number: 209245
Update Date: 11/02/2012
Case Number: Not reported

Map ID
Direction
Distance
Elevation

MAP FINDINGS

Site

Database(s)

EDR ID Number
EPA ID Number

CONTROL ENGINEERING MNTE CORP (Continued)

1000173202

Name: WASTE 221 WASTE OIL & MIXED OIL
Other Information: USED OIL
Material Waste: Waste
Hazardous Categories 1: Not reported
Hazardous Categories 2: Not reported

Permit Number: 209245
Update Date: 11/02/2012
Case Number: Not reported
Name: WASTE 223 UNSPEC OIL CONTAINING WASTE
Other Information: WASTE OILY ABSORBENT/RAGS/KITTY LITTER
Material Waste: Waste
Hazardous Categories 1: Not reported
Hazardous Categories 2: Not reported

Permit Number: 209245
Update Date: 11/02/2012
Case Number: Not reported
Name: WASTE 451 DEGREASING SLUDGE
Other Information: HOT TANK SLUDGE/TSP
Material Waste: Waste
Hazardous Categories 1: Not reported
Hazardous Categories 2: Not reported

Permit Number: 209245
Update Date: 11/02/2012
Case Number: Not reported
Name: WASTE 461 PAINT SLUDGE
Other Information: Not reported
Material Waste: Waste
Hazardous Categories 1: Not reported
Hazardous Categories 2: Not reported

Permit Number: 209245
Update Date: 11/02/2012
Case Number: Not reported
Name: WASTE 741 LIQ W HALOG ORG >OR= 1000MG/L
Other Information: FREONS/OIL/SOLVENT MIXTURE/WATER
Material Waste: Waste
Hazardous Categories 1: Not reported
Hazardous Categories 2: Not reported

CERS HAZ WASTE:

Name: COLONNA'S SHIPYARD WEST
Address: 105 S 31ST ST
City,State,Zip: SAN DIEGO, CA 92113
Site ID: 17488
CERS ID: 10385788
CERS Description: Hazardous Waste Generator

RCRA NonGen / NLR:

Date Form Received by Agency: 2008-05-16 00:00:00.0
Handler Name: CONTROL ENGINEERING MNTE CORP
Handler Address: 105 S 31ST ST
Handler City,State,Zip: SAN DIEGO, CA 92113

Map ID
 Direction
 Distance
 Elevation

MAP FINDINGS

Site

Database(s)

EDR ID Number
 EPA ID Number

CONTROL ENGINEERING MNTE CORP (Continued)

1000173202

| | |
|--|---------------------------|
| EPA ID: | CAD037572690 |
| Contact Name: | H EUGENE MYERS |
| Contact Address: | 105 S 31ST ST |
| Contact City,State,Zip: | SAN DIEGO, CA 92113 |
| Contact Telephone: | 619-557-8373 |
| Contact Fax: | Not reported |
| Contact Email: | Not reported |
| Contact Title: | Not reported |
| EPA Region: | 09 |
| Land Type: | Private |
| Federal Waste Generator Description: | Not a generator, verified |
| Non-Notifier: | Not reported |
| Biennial Report Cycle: | Not reported |
| Accessibility: | Not reported |
| Active Site Indicator: | Not reported |
| State District Owner: | Not reported |
| State District: | Not reported |
| Mailing Address: | 105 S 31ST ST |
| Mailing City,State,Zip: | SAN DIEGO, CA 92113 |
| Owner Name: | COLEMAN MCSWAIN |
| Owner Type: | Private |
| Operator Name: | DAN NAEGELE |
| Operator Type: | Private |
| Short-Term Generator Activity: | No |
| Importer Activity: | No |
| Mixed Waste Generator: | No |
| Transporter Activity: | No |
| Transfer Facility Activity: | No |
| Recycler Activity with Storage: | No |
| Small Quantity On-Site Burner Exemption: | No |
| Smelting Melting and Refining Furnace Exemption: | No |
| Underground Injection Control: | No |
| Off-Site Waste Receipt: | No |
| Universal Waste Indicator: | No |
| Universal Waste Destination Facility: | No |
| Federal Universal Waste: | No |
| Active Site Fed-Reg Treatment Storage and Disposal Facility: | Not reported |
| Active Site Converter Treatment storage and Disposal Facility: | Not reported |
| Active Site State-Reg Treatment Storage and Disposal Facility: | Not reported |
| Active Site State-Reg Handler: | --- |
| Federal Facility Indicator: | Not reported |
| Hazardous Secondary Material Indicator: | NN |
| Sub-Part K Indicator: | Not reported |
| Commercial TSD Indicator: | No |
| Treatment Storage and Disposal Type: | Not reported |
| 2018 GPRA Permit Baseline: | Not on the Baseline |
| 2018 GPRA Renewals Baseline: | Not on the Baseline |
| Permit Renewals Workload Universe: | Not reported |
| Permit Workload Universe: | Not reported |
| Permit Progress Universe: | Not reported |
| Post-Closure Workload Universe: | Not reported |
| Closure Workload Universe: | Not reported |
| 202 GPRA Corrective Action Baseline: | No |
| Corrective Action Workload Universe: | No |
| Subject to Corrective Action Universe: | No |
| Non-TSDs Where RCRA CA has Been Imposed Universe: | No |
| TSDs Potentially Subject to CA Under 3004 (u)/(v) Universe: | No |

Map ID
 Direction
 Distance
 Elevation

MAP FINDINGS

Site

Database(s)

EDR ID Number
 EPA ID Number

CONTROL ENGINEERING MNTE CORP (Continued)

1000173202

| | |
|---|-----------------------|
| TSDFs Only Subject to CA under Discretionary Auth Universe: | No |
| Corrective Action Priority Ranking: | No NCAPS ranking |
| Environmental Control Indicator: | No |
| Institutional Control Indicator: | No |
| Human Exposure Controls Indicator: | N/A |
| Groundwater Controls Indicator: | N/A |
| Operating TSDF Universe: | Not reported |
| Full Enforcement Universe: | Not reported |
| Significant Non-Complier Universe: | No |
| Unaddressed Significant Non-Complier Universe: | No |
| Addressed Significant Non-Complier Universe: | No |
| Significant Non-Complier With a Compliance Schedule Universe: | No |
| Financial Assurance Required: | Not reported |
| Handler Date of Last Change: | 2008-05-28 13:03:06.0 |
| Recognized Trader-Importer: | No |
| Recognized Trader-Exporter: | No |
| Importer of Spent Lead Acid Batteries: | No |
| Exporter of Spent Lead Acid Batteries: | No |
| Recycler Activity Without Storage: | Not reported |
| Manifest Broker: | Not reported |
| Sub-Part P Indicator: | No |

Hazardous Waste Summary:

| | |
|--------------------|---------------------|
| Waste Code: | D001 |
| Waste Description: | IGNITABLE WASTE |
| | |
| Waste Code: | D018 |
| Waste Description: | BENZENE |
| | |
| Waste Code: | D039 |
| Waste Description: | TETRACHLOROETHYLENE |
| | |
| Waste Code: | D040 |
| Waste Description: | TRICHLORETHYLENE |

Handler - Owner Operator:

| | |
|--------------------------------|----------------------|
| Owner/Operator Indicator: | Operator |
| Owner/Operator Name: | DAN NAEGELE |
| Legal Status: | Private |
| Date Became Current: | 1997-08-30 00:00:00. |
| Date Ended Current: | Not reported |
| Owner/Operator Address: | Not reported |
| Owner/Operator City,State,Zip: | Not reported |
| Owner/Operator Telephone: | Not reported |
| Owner/Operator Telephone Ext: | Not reported |
| Owner/Operator Fax: | Not reported |
| Owner/Operator Email: | Not reported |

| | |
|--------------------------------|----------------------|
| Owner/Operator Indicator: | Owner |
| Owner/Operator Name: | COLEMAN MCSWAIN |
| Legal Status: | Private |
| Date Became Current: | 1979-08-30 00:00:00. |
| Date Ended Current: | Not reported |
| Owner/Operator Address: | 105 S 31ST ST |
| Owner/Operator City,State,Zip: | SAN DIEGO, CA 92113 |

Map ID
Direction
Distance
Elevation

MAP FINDINGS

Site

Database(s)

EDR ID Number
EPA ID Number

CONTROL ENGINEERING MNTE CORP (Continued)

1000173202

Owner/Operator Telephone: Not reported
Owner/Operator Telephone Ext: Not reported
Owner/Operator Fax: Not reported
Owner/Operator Email: Not reported

Owner/Operator Indicator: Operator
Owner/Operator Name: DAN NAEGELE
Legal Status: Private
Date Became Current: 1997-08-30 00:00:00.
Date Ended Current: Not reported
Owner/Operator Address: Not reported
Owner/Operator City,State,Zip: Not reported
Owner/Operator Telephone: Not reported
Owner/Operator Telephone Ext: Not reported
Owner/Operator Fax: Not reported
Owner/Operator Email: Not reported

Owner/Operator Indicator: Operator
Owner/Operator Name: NOT REQUIRED
Legal Status: Private
Date Became Current: Not reported
Date Ended Current: Not reported
Owner/Operator Address: NOT REQUIRED
Owner/Operator City,State,Zip: NOT REQUIRED, ME 99999
Owner/Operator Telephone: 415-555-1212
Owner/Operator Telephone Ext: Not reported
Owner/Operator Fax: Not reported
Owner/Operator Email: Not reported

Owner/Operator Indicator: Owner
Owner/Operator Name: E G STOCKER
Legal Status: Private
Date Became Current: Not reported
Date Ended Current: Not reported
Owner/Operator Address: NOT REQUIRED
Owner/Operator City,State,Zip: NOT REQUIRED, ME 99999
Owner/Operator Telephone: 415-555-1212
Owner/Operator Telephone Ext: Not reported
Owner/Operator Fax: Not reported
Owner/Operator Email: Not reported

Owner/Operator Indicator: Owner
Owner/Operator Name: COLEMAN MCSWAIN
Legal Status: Private
Date Became Current: 1979-08-30 00:00:00.
Date Ended Current: Not reported
Owner/Operator Address: 105 S 31ST ST
Owner/Operator City,State,Zip: SAN DIEGO, CA 92113
Owner/Operator Telephone: Not reported
Owner/Operator Telephone Ext: Not reported
Owner/Operator Fax: Not reported
Owner/Operator Email: Not reported

Historic Generators:
Receive Date: 1996-09-01 00:00:00.0
Handler Name: STOCKER'S MOTORCYCLE SALVAGE
Federal Waste Generator Description: Small Quantity Generator

Map ID
Direction
Distance
Elevation

MAP FINDINGS

Site

Database(s)

EDR ID Number
EPA ID Number

CONTROL ENGINEERING MNTE CORP (Continued)

1000173202

State District Owner: CA
Large Quantity Handler of Universal Waste: No
Recognized Trader Importer: No
Recognized Trader Exporter: No
Spent Lead Acid Battery Importer: No
Spent Lead Acid Battery Exporter: No
Current Record: No
Non Storage Recycler Activity: Not reported
Electronic Manifest Broker: Not reported

Receive Date: 1985-11-05 00:00:00.0
Handler Name: STOCKER'S MOTORCYCLE SALVAGE
Federal Waste Generator Description: Large Quantity Generator
State District Owner: CA
Large Quantity Handler of Universal Waste: No
Recognized Trader Importer: No
Recognized Trader Exporter: No
Spent Lead Acid Battery Importer: No
Spent Lead Acid Battery Exporter: No
Current Record: No
Non Storage Recycler Activity: Not reported
Electronic Manifest Broker: Not reported

Receive Date: 2007-09-18 00:00:00.0
Handler Name: CONTROL ENGINEERING MNTE CORP
Federal Waste Generator Description: Small Quantity Generator
State District Owner: Not reported
Large Quantity Handler of Universal Waste: No
Recognized Trader Importer: No
Recognized Trader Exporter: No
Spent Lead Acid Battery Importer: No
Spent Lead Acid Battery Exporter: No
Current Record: No
Non Storage Recycler Activity: Not reported
Electronic Manifest Broker: Not reported

Receive Date: 2008-05-16 00:00:00.0
Handler Name: CONTROL ENGINEERING MNTE CORP
Federal Waste Generator Description: Not a generator, verified
State District Owner: Not reported
Large Quantity Handler of Universal Waste: No
Recognized Trader Importer: No
Recognized Trader Exporter: No
Spent Lead Acid Battery Importer: No
Spent Lead Acid Battery Exporter: No
Current Record: Yes
Non Storage Recycler Activity: Not reported
Electronic Manifest Broker: Not reported

List of NAICS Codes and Descriptions:

NAICS Code: 44131
NAICS Description: AUTOMOTIVE PARTS AND ACCESSORIES STORES

NAICS Code: 811412
NAICS Description: APPLIANCE REPAIR AND MAINTENANCE

Map ID
Direction
Distance
Elevation

MAP FINDINGS

Site

Database(s)

EDR ID Number
EPA ID Number

CONTROL ENGINEERING MNTE CORP (Continued)

1000173202

Facility Has Received Notices of Violations:

Violations: No Violations Found

Evaluation Action Summary:

Evaluations: No Evaluations Found

FINDS:

Registry ID: 110002643211

Click Here:

Environmental Interest/Information System:

RCRAInfo is a national information system that supports the Resource Conservation and Recovery Act (RCRA) program through the tracking of events and activities related to facilities that generate, transport, and treat, store, or dispose of hazardous waste. RCRAInfo allows RCRA program staff to track the notification, permit, compliance, and corrective action activities required under RCRA.

[Click this hyperlink](#) while viewing on your computer to access additional FINDS: detail in the EDR Site Report.

ECHO:

Envid: 1000173202
Registry ID: 110002643211
DFR URL: <http://echo.epa.gov/detailed-facility-report?fid=110002643211>
Name: CONTROL ENGINEERING MNTE CORP
Address: 105 S 31ST ST
City,State,Zip: SAN DIEGO, CA 92113

HIST CORTESE:

edr_fname: STOCKERS MOTORCYCLE SALVA
edr_fadd1: 105 31ST
City,State,Zip: SAN DIEGO, CA 92113
Region: CORTESE
Facility County Code: 37
Reg By: LTNKA
Reg Id: 9UT3170

CERS:

Name: COLONNA'S SHIPYARD WEST
Address: 105 S 31ST ST
City,State,Zip: SAN DIEGO, CA 92113
Site ID: 17488
CERS ID: 10385788
CERS Description: Chemical Storage Facilities

Violations:

Site ID: 17488
Site Name: Colonna's Shipyard West
Violation Date: 01-22-2019
Citation: HSC 6.5 Multiple - California Health and Safety Code, Chapter 6.5, Section(s) Multiple
Violation Description: Hazardous Waste Generator Program - Administration/Documentation - General

Map ID
Direction
Distance
Elevation

MAP FINDINGS

Site

Database(s)

EDR ID Number
EPA ID Number

CONTROL ENGINEERING MNTE CORP (Continued)

1000173202

Violation Notes: Returned to compliance on 01/25/2019. Inspection Sequence ID:6125638;Violation:HMD0131 Unified Program Facility Permit not obtained &/or maintained for the generation of hazardous waste. SDCC 68.905

Violation Division: San Diego County Department of Env Health
Violation Program: HW
Violation Source: CERS

Site ID: 17488
Site Name: Colonna's Shipyard West
Violation Date: 08-21-2013

Citation: 19 CCR 4 2729.2(a)(3) - California Code of Regulations, Title 19, Chapter 4, Section(s) 2729.2(a)(3)

Violation Description: Failure to complete and/or submit an annotated site map if required by CUPA.

Violation Notes: Returned to compliance on 09/11/2013.
Violation Division: San Diego County Department of Env Health
Violation Program: HMRRP
Violation Source: CERS

Site ID: 17488
Site Name: Colonna's Shipyard West
Violation Date: 01-22-2019

Citation: HSC 6.95 Multiple - California Health and Safety Code, Chapter 6.95, Section(s) Multiple

Violation Description: Business Plan Program - Administration/Documentation - General
Violation Notes: Returned to compliance on 01/25/2019. Inspection Sequence ID:6125638;Violation:HMD1001 Unified Program Facility permit not obtained for hazardous materials. SDCC 68.905; 68.906, 68.907

Violation Division: San Diego County Department of Env Health
Violation Program: HMRRP
Violation Source: CERS

Site ID: 17488
Site Name: Colonna's Shipyard West
Violation Date: 08-21-2013

Citation: 22 CCR 12 66262.12 - California Code of Regulations, Title 22, Chapter 12, Section(s) 66262.12

Violation Description: Failure to obtain and/or maintain an Active EPA ID.

Violation Notes: Returned to compliance on 09/10/2013.
Violation Division: San Diego County Department of Env Health
Violation Program: HW
Violation Source: CERS

Site ID: 17488
Site Name: Colonna's Shipyard West
Violation Date: 08-21-2013

Citation: 19 CCR 4 2729.2(a)(3) - California Code of Regulations, Title 19, Chapter 4, Section(s) 2729.2(a)(3)

Violation Description: Failure to complete and/or submit an annotated site map if required by CUPA.

Violation Notes: Returned to compliance on 09/13/2013.
Violation Division: San Diego County Department of Env Health
Violation Program: HMRRP
Violation Source: CERS

Map ID
Direction
Distance
Elevation

MAP FINDINGS

Site

Database(s)

EDR ID Number
EPA ID Number

CONTROL ENGINEERING MNTE CORP (Continued)

1000173202

Evaluation:

Eval General Type: Compliance Evaluation Inspection
Eval Date: 01-22-2019
Violations Found: Yes
Eval Type: Routine done by local agency
Eval Notes: Inspector: Anderson Sean Inspection ID:6125638
Eval Division: San Diego County Department of Env Health
Eval Program: HMRRP
Eval Source: CERS

Eval General Type: Compliance Evaluation Inspection
Eval Date: 01-22-2019
Violations Found: Yes
Eval Type: Routine done by local agency
Eval Notes: Inspector: Anderson Sean Inspection ID:6125638
Eval Division: San Diego County Department of Env Health
Eval Program: HW
Eval Source: CERS

Eval General Type: Compliance Evaluation Inspection
Eval Date: 06-28-2018
Violations Found: No
Eval Type: Routine done by local agency
Eval Notes: Inspector: Anderson Sean Inspection ID:5955865
Eval Division: San Diego County Department of Env Health
Eval Program: HMRRP
Eval Source: CERS

Eval General Type: Compliance Evaluation Inspection
Eval Date: 06-28-2018
Violations Found: No
Eval Type: Routine done by local agency
Eval Notes: Inspector: Anderson Sean Inspection ID:5955865
Eval Division: San Diego County Department of Env Health
Eval Program: HW
Eval Source: CERS

Eval General Type: Compliance Evaluation Inspection
Eval Date: 07-25-2016
Violations Found: No
Eval Type: Routine done by local agency
Eval Notes: Inspector: Anderson Sean Inspection ID:4936444
Eval Division: San Diego County Department of Env Health
Eval Program: HMRRP
Eval Source: CERS

Eval General Type: Compliance Evaluation Inspection
Eval Date: 07-25-2016
Violations Found: No
Eval Type: Routine done by local agency
Eval Notes: Inspector: Anderson Sean Inspection ID:4936444
Eval Division: San Diego County Department of Env Health
Eval Program: HW
Eval Source: CERS

Eval General Type: Other/Unknown
Eval Date: 08-21-2013

Map ID
Direction
Distance
Elevation

MAP FINDINGS

Site

Database(s)

EDR ID Number
EPA ID Number

CONTROL ENGINEERING MNTE CORP (Continued)

1000173202

Violations Found: No
Eval Type: Other, not routine, done by local agency
Eval Notes: Inspector: Joaquino Billie Marcos Inspection ID:4927698
Eval Division: San Diego County Department of Env Health
Eval Program: HW
Eval Source: CERS

Eval General Type: Compliance Evaluation Inspection
Eval Date: 08-21-2013
Violations Found: Yes
Eval Type: Routine done by local agency
Eval Notes: Inspector: Joaquino Billie Marcos Inspection ID:4094099
Eval Division: San Diego County Department of Env Health
Eval Program: HMRRP
Eval Source: CERS

Eval General Type: Compliance Evaluation Inspection
Eval Date: 08-21-2013
Violations Found: Yes
Eval Type: Routine done by local agency
Eval Notes: Inspector: Joaquino Billie Marcos Inspection ID:4094099
Eval Division: San Diego County Department of Env Health
Eval Program: HW
Eval Source: CERS

Eval General Type: Other/Unknown
Eval Date: 08-21-2013
Violations Found: Yes
Eval Type: Other, not routine, done by local agency
Eval Notes: Inspector: Joaquino Billie Marcos Inspection ID:4927698
Eval Division: San Diego County Department of Env Health
Eval Program: HMRRP
Eval Source: CERS

Coordinates:
Site ID: 17488
Facility Name: Colonna's Shipyard West
Env Int Type Code: HWG
Program ID: 10385788
Coord Name: Not reported
Ref Point Type Desc: Center of a facility or station.
Latitude: 32.705040
Longitude: -117.127030

Affiliation:
Affiliation Type Desc: CUPA District
Entity Name: San Diego County Env Health
Entity Title: Not reported
Affiliation Address: PO Box 129261
Affiliation City: San Diego
Affiliation State: CA
Affiliation Country: Not reported
Affiliation Zip: 92112-9261
Affiliation Phone: (858) 505-6880

Affiliation Type Desc: Facility Mailing Address

Map ID
Direction
Distance
Elevation

MAP FINDINGS

Site

Database(s)

EDR ID Number
EPA ID Number

CONTROL ENGINEERING MNTE CORP (Continued)

1000173202

Entity Name: Mailing Address
Entity Title: Not reported
Affiliation Address: 105 South 31st Street
Affiliation City: San Diego
Affiliation State: CA
Affiliation Country: Not reported
Affiliation Zip: 92113
Affiliation Phone: Not reported

Affiliation Type Desc: Parent Corporation
Entity Name: Colonna Shipyard West LLC
Entity Title: Not reported
Affiliation Address: Not reported
Affiliation City: Not reported
Affiliation State: Not reported
Affiliation Country: Not reported
Affiliation Zip: Not reported
Affiliation Phone: Not reported

Affiliation Type Desc: Document Preparer
Entity Name: Charles Jordan
Entity Title: Not reported
Affiliation Address: Not reported
Affiliation City: Not reported
Affiliation State: Not reported
Affiliation Country: Not reported
Affiliation Zip: Not reported
Affiliation Phone: Not reported

Affiliation Type Desc: Environmental Contact
Entity Name: Charles Jordan
Entity Title: Not reported
Affiliation Address: 105 South 31st Street
Affiliation City: San Diego
Affiliation State: CA
Affiliation Country: Not reported
Affiliation Zip: 92113
Affiliation Phone: Not reported

Affiliation Type Desc: Identification Signer
Entity Name: Charles Jordan
Entity Title: Environmental Health & Safety Manager
Affiliation Address: Not reported
Affiliation City: Not reported
Affiliation State: Not reported
Affiliation Country: Not reported
Affiliation Zip: Not reported
Affiliation Phone: Not reported

Affiliation Type Desc: Legal Owner
Entity Name: Colonna's Shipyard Inc.
Entity Title: Not reported
Affiliation Address: 400 East Indian River Road
Affiliation City: Norfolk
Affiliation State: VA
Affiliation Country: United States
Affiliation Zip: 23523

Map ID
Direction
Distance
Elevation

MAP FINDINGS

Site

Database(s)

EDR ID Number
EPA ID Number

CONTROL ENGINEERING MNTE CORP (Continued)

1000173202

Affiliation Phone: (757) 545-2414
Affiliation Type Desc: Operator
Entity Name: Colonna's shipyard West
Entity Title: Not reported
Affiliation Address: Not reported
Affiliation City: Not reported
Affiliation State: Not reported
Affiliation Country: Not reported
Affiliation Zip: Not reported
Affiliation Phone: (619) 557-8373

AH227 PACIFIC TREATMENT
NW 1668 NATIONAL AVENUE
1/2-1 SAN DIEGO, CA 92113
0.888 mi.
4690 ft. Site 1 of 3 in cluster AH

SEMS-ARCHIVE 1000249989
CORRACTS CAD098240062
RCRA-TSDF
RCRA-SQG
CA HIST UST
FINDS
ECHO
CA HWP

Relative:
Lower

Actual:
29 ft.

SEMS Archive:
Site ID: 0903904
EPA ID: CAD098240062
Name: PACIFIC TREATMENT
Address: 1668 NATIONAL AVE
Address 2: Not reported
City,State,Zip: SAN DIEGO, CA 92113
Cong District: 44
FIPS Code: 06073
FF: N
NPL: Not on the NPL
Non NPL Status: Deferred to RCRA (Subtitle C)

SEMS Archive Detail:
Region: 09
Site ID: 0903904
EPA ID: CAD098240062
Site Name: PACIFIC TREATMENT
NPL: N
FF: N
OU: 00
Action Code: VS
Action Name: ARCH SITE
SEQ: 1
Start Date: Not reported
Finish Date: 1996-01-23 05:00:00
Qual: Not reported
Current Action Lead: EPA Perf In-Hse

Region: 09
Site ID: 0903904
EPA ID: CAD098240062
Site Name: PACIFIC TREATMENT
NPL: N
FF: N
OU: 00

Map ID
Direction
Distance
Elevation

MAP FINDINGS

Site

Database(s)

EDR ID Number
EPA ID Number

PACIFIC TREATMENT (Continued)

1000249989

Action Code: DS
Action Name: DISCVRY
SEQ: 1
Start Date: 1991-05-21 04:00:00
Finish Date: 1991-05-21 04:00:00
Qual: Not reported
Current Action Lead: EPA Perf

Region: 09
Site ID: 0903904
EPA ID: CAD098240062
Site Name: PACIFIC TREATMENT
NPL: N
FF: N
OU: 00
Action Code: PA
Action Name: PA
SEQ: 1
Start Date: Not reported
Finish Date: 1991-09-12 04:00:00
Qual: D
Current Action Lead: EPA Perf

CORRACTS:

Name: PACIFIC TREATMENT
Address: 1668 NATIONAL AVENUE
Address 2: Not reported
EPA ID: CAD098240062
Area Name: ENTIRE FACILITY
Corrective Action: CA PRIORITIZATION-LOW CA PRIORITY
Actual Date: 00:00.0
Air Release Indicator: Not reported
Groundwater Release Indicator: Not reported
Soil Release Indicator: Not reported
Surface Water Release Indicator: Not reported

Name: PACIFIC TREATMENT
Address: 1668 NATIONAL AVENUE
Address 2: Not reported
EPA ID: CAD098240062
Area Name: ENTIRE FACILITY
Corrective Action: CA PRIORITIZATION-LOW CA PRIORITY
Actual Date: 00:00.0
Air Release Indicator: Not reported
Groundwater Release Indicator: Not reported
Soil Release Indicator: Not reported
Surface Water Release Indicator: Not reported

RCRA-SQG:

Date Form Received by Agency: 1996-09-01 00:00:00.0
Handler Name: PACIFIC TREATMENT
Handler Address: 1668 NATIONAL AVENUE
Handler City,State,Zip: SAN DIEGO, CA 92113
EPA ID: CAD098240062
Contact Name: Not reported

Map ID
 Direction
 Distance
 Elevation

MAP FINDINGS

Site

Database(s)

EDR ID Number
 EPA ID Number

PACIFIC TREATMENT (Continued)

1000249989

| | |
|--|-------------------------------|
| Contact Address: | Not reported |
| Contact City,State,Zip: | Not reported |
| Contact Telephone: | Not reported |
| Contact Fax: | Not reported |
| Contact Email: | Not reported |
| Contact Title: | Not reported |
| EPA Region: | 09 |
| Land Type: | Not reported |
| Federal Waste Generator Description: | Small Quantity Generator |
| Non-Notifier: | Not reported |
| Biennial Report Cycle: | Not reported |
| Accessibility: | Not reported |
| Active Site Indicator: | Handler Activities |
| State District Owner: | CA |
| State District: | 4 |
| Mailing Address: | 1668 NATIONAL AVENUE |
| Mailing City,State,Zip: | SAN DIEGO, CA 92113 |
| Owner Name: | Not reported |
| Owner Type: | Not reported |
| Operator Name: | PACIFIC TREATMENT CORPORATION |
| Operator Type: | Private |
| Short-Term Generator Activity: | No |
| Importer Activity: | No |
| Mixed Waste Generator: | No |
| Transporter Activity: | Yes |
| Transfer Facility Activity: | No |
| Recycler Activity with Storage: | No |
| Small Quantity On-Site Burner Exemption: | No |
| Smelting Melting and Refining Furnace Exemption: | No |
| Underground Injection Control: | No |
| Off-Site Waste Receipt: | No |
| Universal Waste Indicator: | No |
| Universal Waste Destination Facility: | No |
| Federal Universal Waste: | No |
| Active Site Fed-Reg Treatment Storage and Disposal Facility: | Not reported |
| Active Site Converter Treatment storage and Disposal Facility: | Not reported |
| Active Site State-Reg Treatment Storage and Disposal Facility: | Not reported |
| Active Site State-Reg Handler: | --- |
| Federal Facility Indicator: | Not reported |
| Hazardous Secondary Material Indicator: | NN |
| Sub-Part K Indicator: | Not reported |
| Commercial TSD Indicator: | Yes |
| Treatment Storage and Disposal Type: | Storage, Treatment |
| 2018 GPRC Permit Baseline: | Not on the Baseline |
| 2018 GPRC Renewals Baseline: | Not on the Baseline |
| Permit Renewals Workload Universe: | Not reported |
| Permit Workload Universe: | Not reported |
| Permit Progress Universe: | Storage, Treatment |
| Post-Closure Workload Universe: | Not reported |
| Closure Workload Universe: | Not reported |
| 202 GPRC Corrective Action Baseline: | No |
| Corrective Action Workload Universe: | No |
| Subject to Corrective Action Universe: | Yes |
| Non-TSDs Where RCRA CA has Been Imposed Universe: | No |
| TSDs Potentially Subject to CA Under 3004 (u)/(v) Universe: | No |
| TSDs Only Subject to CA under Discretionary Auth Universe: | Yes |
| Corrective Action Priority Ranking: | Low |

Map ID
 Direction
 Distance
 Elevation

MAP FINDINGS

Site

Database(s)

EDR ID Number
 EPA ID Number

PACIFIC TREATMENT (Continued)

1000249989

| | |
|---|-----------------------|
| Environmental Control Indicator: | No |
| Institutional Control Indicator: | No |
| Human Exposure Controls Indicator: | N/A |
| Groundwater Controls Indicator: | N/A |
| Operating TSDU Universe: | Not reported |
| Full Enforcement Universe: | Not reported |
| Significant Non-Complier Universe: | No |
| Unaddressed Significant Non-Complier Universe: | No |
| Addressed Significant Non-Complier Universe: | No |
| Significant Non-Complier With a Compliance Schedule Universe: | No |
| Financial Assurance Required: | Not reported |
| Handler Date of Last Change: | 2002-09-17 13:59:36.0 |
| Recognized Trader-Importer: | No |
| Recognized Trader-Exporter: | No |
| Importer of Spent Lead Acid Batteries: | No |
| Exporter of Spent Lead Acid Batteries: | No |
| Recycler Activity Without Storage: | Not reported |
| Manifest Broker: | Not reported |
| Sub-Part P Indicator: | No |

| | |
|--------------------------------|-------------------------------|
| Handler - Owner Operator: | |
| Owner/Operator Indicator: | Operator |
| Owner/Operator Name: | PACIFIC TREATMENT CORPORATION |
| Legal Status: | Private |
| Date Became Current: | Not reported |
| Date Ended Current: | Not reported |
| Owner/Operator Address: | PO BOX 13626 |
| Owner/Operator City,State,Zip: | SAN DIEGO, CA 92113 |
| Owner/Operator Telephone: | 619-233-0424 |
| Owner/Operator Telephone Ext: | Not reported |
| Owner/Operator Fax: | Not reported |
| Owner/Operator Email: | Not reported |

| | |
|--------------------------------|---------------------|
| Owner/Operator Indicator: | Owner |
| Owner/Operator Name: | PACIFIC TREATMENT |
| Legal Status: | Private |
| Date Became Current: | Not reported |
| Date Ended Current: | Not reported |
| Owner/Operator Address: | 1668 NATIONAL AVE |
| Owner/Operator City,State,Zip: | SAN DIEGO, CA 92113 |
| Owner/Operator Telephone: | 415-555-1212 |
| Owner/Operator Telephone Ext: | Not reported |
| Owner/Operator Fax: | Not reported |
| Owner/Operator Email: | Not reported |

| | |
|--|--------------------------|
| Historic Generators: | |
| Receive Date: | 1996-09-01 00:00:00.0 |
| Handler Name: | PACIFIC TREATMENT |
| Federal Waste Generator Description: | Small Quantity Generator |
| State District Owner: | CA |
| Large Quantity Handler of Universal Waste: | No |
| Recognized Trader Importer: | No |
| Recognized Trader Exporter: | No |
| Spent Lead Acid Battery Importer: | No |
| Spent Lead Acid Battery Exporter: | No |

Map ID
 Direction
 Distance
 Elevation

MAP FINDINGS

Site

Database(s)

EDR ID Number
 EPA ID Number

PACIFIC TREATMENT (Continued)

1000249989

| | |
|--|--------------------------|
| Current Record: | Yes |
| Non Storage Recycler Activity: | Not reported |
| Electronic Manifest Broker: | Not reported |
| Receive Date: | 1980-12-05 00:00:00.0 |
| Handler Name: | PACIFIC TREATMENT |
| Federal Waste Generator Description: | Large Quantity Generator |
| State District Owner: | CA |
| Large Quantity Handler of Universal Waste: | No |
| Recognized Trader Importer: | No |
| Recognized Trader Exporter: | No |
| Spent Lead Acid Battery Importer: | No |
| Spent Lead Acid Battery Exporter: | No |
| Current Record: | No |
| Non Storage Recycler Activity: | Not reported |
| Electronic Manifest Broker: | Not reported |

List of NAICS Codes and Descriptions:
 NAICS Codes: No NAICS Codes Found

Facility Has Received Notices of Violation:

| | |
|---|-----------------------|
| Found Violation: | Yes |
| Agency Which Determined Violation: | State |
| Violation Short Description: | Generators - General |
| Date Violation was Determined: | 1993-06-08 00:00:00.0 |
| Actual Return to Compliance Date: | 1993-11-30 00:00:00.0 |
| Return to Compliance Qualifier: | Unverifiable |
| Violation Responsible Agency: | State |
| Scheduled Compliance Date: | Not reported |
| Enforcement Identifier: | Not reported |
| Date of Enforcement Action: | Not reported |
| Enforcement Responsible Agency: | Not reported |
| Enforcement Docket Number: | Not reported |
| Enforcement Attorney: | Not reported |
| Corrective Action Component: | Not reported |
| Appeal Initiated Date: | Not reported |
| Appeal Resolution Date: | Not reported |
| Disposition Status Date: | Not reported |
| Disposition Status: | Not reported |
| Disposition Status Description: | Not reported |
| Consent/Final Order Sequence Number: | Not reported |
| Consent/Final Order Respondent Name: | Not reported |
| Consent/Final Order Lead Agency: | Not reported |
| Enforcement Type: | Not reported |
| Enforcement Responsible Person: | Not reported |
| Enforcement Responsible Sub-Organization: | Not reported |
| SEP Sequence Number: | Not reported |
| SEP Expenditure Amount: | Not reported |
| SEP Scheduled Completion Date: | Not reported |
| SEP Actual Date: | Not reported |
| SEP Defaulted Date: | Not reported |
| SEP Type: | Not reported |
| SEP Type Description: | Not reported |
| Proposed Amount: | Not reported |
| Final Monetary Amount: | Not reported |
| Paid Amount: | Not reported |

Map ID
Direction
Distance
Elevation

MAP FINDINGS

Site

Database(s)

EDR ID Number
EPA ID Number

PACIFIC TREATMENT (Continued)

1000249989

| | |
|---|-----------------------|
| Final Count: | Not reported |
| Final Amount: | Not reported |
| Found Violation: | Yes |
| Agency Which Determined Violation: | State |
| Violation Short Description: | Generators - General |
| Date Violation was Determined: | 1992-04-07 00:00:00.0 |
| Actual Return to Compliance Date: | 1992-11-06 00:00:00.0 |
| Return to Compliance Qualifier: | Unverifiable |
| Violation Responsible Agency: | State |
| Scheduled Compliance Date: | Not reported |
| Enforcement Identifier: | Not reported |
| Date of Enforcement Action: | Not reported |
| Enforcement Responsible Agency: | Not reported |
| Enforcement Docket Number: | Not reported |
| Enforcement Attorney: | Not reported |
| Corrective Action Component: | Not reported |
| Appeal Initiated Date: | Not reported |
| Appeal Resolution Date: | Not reported |
| Disposition Status Date: | Not reported |
| Disposition Status: | Not reported |
| Disposition Status Description: | Not reported |
| Consent/Final Order Sequence Number: | Not reported |
| Consent/Final Order Respondent Name: | Not reported |
| Consent/Final Order Lead Agency: | Not reported |
| Enforcement Type: | Not reported |
| Enforcement Responsible Person: | Not reported |
| Enforcement Responsible Sub-Organization: | Not reported |
| SEP Sequence Number: | Not reported |
| SEP Expenditure Amount: | Not reported |
| SEP Scheduled Completion Date: | Not reported |
| SEP Actual Date: | Not reported |
| SEP Defaulted Date: | Not reported |
| SEP Type: | Not reported |
| SEP Type Description: | Not reported |
| Proposed Amount: | Not reported |
| Final Monetary Amount: | Not reported |
| Paid Amount: | Not reported |
| Final Count: | Not reported |
| Final Amount: | Not reported |
| Found Violation: | Yes |
| Agency Which Determined Violation: | State |
| Violation Short Description: | Generators - General |
| Date Violation was Determined: | 1991-10-28 00:00:00.0 |
| Actual Return to Compliance Date: | 1992-04-07 00:00:00.0 |
| Return to Compliance Qualifier: | Unverifiable |
| Violation Responsible Agency: | State |
| Scheduled Compliance Date: | Not reported |
| Enforcement Identifier: | Not reported |
| Date of Enforcement Action: | Not reported |
| Enforcement Responsible Agency: | Not reported |
| Enforcement Docket Number: | Not reported |
| Enforcement Attorney: | Not reported |
| Corrective Action Component: | Not reported |
| Appeal Initiated Date: | Not reported |
| Appeal Resolution Date: | Not reported |

Map ID
Direction
Distance
Elevation

MAP FINDINGS

Site

Database(s)

EDR ID Number
EPA ID Number

PACIFIC TREATMENT (Continued)

1000249989

| | |
|---|-----------------------|
| Disposition Status Date: | Not reported |
| Disposition Status: | Not reported |
| Disposition Status Description: | Not reported |
| Consent/Final Order Sequence Number: | Not reported |
| Consent/Final Order Respondent Name: | Not reported |
| Consent/Final Order Lead Agency: | Not reported |
| Enforcement Type: | Not reported |
| Enforcement Responsible Person: | Not reported |
| Enforcement Responsible Sub-Organization: | Not reported |
| SEP Sequence Number: | Not reported |
| SEP Expenditure Amount: | Not reported |
| SEP Scheduled Completion Date: | Not reported |
| SEP Actual Date: | Not reported |
| SEP Defaulted Date: | Not reported |
| SEP Type: | Not reported |
| SEP Type Description: | Not reported |
| Proposed Amount: | Not reported |
| Final Monetary Amount: | Not reported |
| Paid Amount: | Not reported |
| Final Count: | Not reported |
| Final Amount: | Not reported |
| Found Violation: | Yes |
| Agency Which Determined Violation: | State |
| Violation Short Description: | Generators - General |
| Date Violation was Determined: | 1992-11-06 00:00:00.0 |
| Actual Return to Compliance Date: | 1993-06-08 00:00:00.0 |
| Return to Compliance Qualifier: | Unverifiable |
| Violation Responsible Agency: | State |
| Scheduled Compliance Date: | Not reported |
| Enforcement Identifier: | Not reported |
| Date of Enforcement Action: | Not reported |
| Enforcement Responsible Agency: | Not reported |
| Enforcement Docket Number: | Not reported |
| Enforcement Attorney: | Not reported |
| Corrective Action Component: | Not reported |
| Appeal Initiated Date: | Not reported |
| Appeal Resolution Date: | Not reported |
| Disposition Status Date: | Not reported |
| Disposition Status: | Not reported |
| Disposition Status Description: | Not reported |
| Consent/Final Order Sequence Number: | Not reported |
| Consent/Final Order Respondent Name: | Not reported |
| Consent/Final Order Lead Agency: | Not reported |
| Enforcement Type: | Not reported |
| Enforcement Responsible Person: | Not reported |
| Enforcement Responsible Sub-Organization: | Not reported |
| SEP Sequence Number: | Not reported |
| SEP Expenditure Amount: | Not reported |
| SEP Scheduled Completion Date: | Not reported |
| SEP Actual Date: | Not reported |
| SEP Defaulted Date: | Not reported |
| SEP Type: | Not reported |
| SEP Type Description: | Not reported |
| Proposed Amount: | Not reported |
| Final Monetary Amount: | Not reported |
| Paid Amount: | Not reported |

Map ID
Direction
Distance
Elevation

MAP FINDINGS

Site

Database(s)

EDR ID Number
EPA ID Number

PACIFIC TREATMENT (Continued)

1000249989

| | |
|---|-----------------------|
| Final Count: | Not reported |
| Final Amount: | Not reported |
| Found Violation: | Yes |
| Agency Which Determined Violation: | State |
| Violation Short Description: | Generators - General |
| Date Violation was Determined: | 1993-11-30 00:00:00.0 |
| Actual Return to Compliance Date: | 1994-09-08 00:00:00.0 |
| Return to Compliance Qualifier: | Unverifiable |
| Violation Responsible Agency: | State |
| Scheduled Compliance Date: | Not reported |
| Enforcement Identifier: | Not reported |
| Date of Enforcement Action: | Not reported |
| Enforcement Responsible Agency: | Not reported |
| Enforcement Docket Number: | Not reported |
| Enforcement Attorney: | Not reported |
| Corrective Action Component: | Not reported |
| Appeal Initiated Date: | Not reported |
| Appeal Resolution Date: | Not reported |
| Disposition Status Date: | Not reported |
| Disposition Status: | Not reported |
| Disposition Status Description: | Not reported |
| Consent/Final Order Sequence Number: | Not reported |
| Consent/Final Order Respondent Name: | Not reported |
| Consent/Final Order Lead Agency: | Not reported |
| Enforcement Type: | Not reported |
| Enforcement Responsible Person: | Not reported |
| Enforcement Responsible Sub-Organization: | Not reported |
| SEP Sequence Number: | Not reported |
| SEP Expenditure Amount: | Not reported |
| SEP Scheduled Completion Date: | Not reported |
| SEP Actual Date: | Not reported |
| SEP Defaulted Date: | Not reported |
| SEP Type: | Not reported |
| SEP Type Description: | Not reported |
| Proposed Amount: | Not reported |
| Final Monetary Amount: | Not reported |
| Paid Amount: | Not reported |
| Final Count: | Not reported |
| Final Amount: | Not reported |
| Found Violation: | Yes |
| Agency Which Determined Violation: | State |
| Violation Short Description: | Generators - General |
| Date Violation was Determined: | 1994-09-08 00:00:00.0 |
| Actual Return to Compliance Date: | 1999-09-08 00:00:00.0 |
| Return to Compliance Qualifier: | Not Resolved |
| Violation Responsible Agency: | State |
| Scheduled Compliance Date: | Not reported |
| Enforcement Identifier: | Not reported |
| Date of Enforcement Action: | Not reported |
| Enforcement Responsible Agency: | Not reported |
| Enforcement Docket Number: | Not reported |
| Enforcement Attorney: | Not reported |
| Corrective Action Component: | Not reported |
| Appeal Initiated Date: | Not reported |
| Appeal Resolution Date: | Not reported |

Map ID
Direction
Distance
Elevation

MAP FINDINGS

Site

Database(s)

EDR ID Number
EPA ID Number

PACIFIC TREATMENT (Continued)

1000249989

Disposition Status Date: Not reported
Disposition Status: Not reported
Disposition Status Description: Not reported
Consent/Final Order Sequence Number: Not reported
Consent/Final Order Respondent Name: Not reported
Consent/Final Order Lead Agency: Not reported
Enforcement Type: Not reported
Enforcement Responsible Person: Not reported
Enforcement Responsible Sub-Organization: Not reported
SEP Sequence Number: Not reported
SEP Expenditure Amount: Not reported
SEP Scheduled Completion Date: Not reported
SEP Actual Date: Not reported
SEP Defaulted Date: Not reported
SEP Type: Not reported
SEP Type Description: Not reported
Proposed Amount: Not reported
Final Monetary Amount: Not reported
Paid Amount: Not reported
Final Count: Not reported
Final Amount: Not reported

Evaluation Action Summary:

Evaluation Date: 1993-06-08 00:00:00.0
Evaluation Responsible Agency: State Contractor/Grantee
Found Violation: Yes
Evaluation Type Description: COMPLIANCE EVALUATION INSPECTION ON-SITE
Evaluation Responsible Person Identifier: R9STA
Evaluation Responsible Sub-Organization: Not reported
Actual Return to Compliance Date: 1993-11-30 00:00:00.0
Scheduled Compliance Date: Not reported
Date of Request: Not reported
Date Response Received: Not reported
Request Agency: Not reported
Former Citation: Not reported

Evaluation Date: 1992-04-07 00:00:00.0
Evaluation Responsible Agency: State Contractor/Grantee
Found Violation: Yes
Evaluation Type Description: COMPLIANCE EVALUATION INSPECTION ON-SITE
Evaluation Responsible Person Identifier: R9STA
Evaluation Responsible Sub-Organization: Not reported
Actual Return to Compliance Date: 1992-11-06 00:00:00.0
Scheduled Compliance Date: Not reported
Date of Request: Not reported
Date Response Received: Not reported
Request Agency: Not reported
Former Citation: Not reported

Evaluation Date: 1991-10-28 00:00:00.0
Evaluation Responsible Agency: State Contractor/Grantee
Found Violation: Yes
Evaluation Type Description: COMPLIANCE EVALUATION INSPECTION ON-SITE
Evaluation Responsible Person Identifier: R9STA
Evaluation Responsible Sub-Organization: Not reported
Actual Return to Compliance Date: 1992-04-07 00:00:00.0
Scheduled Compliance Date: Not reported

Map ID
Direction
Distance
Elevation

MAP FINDINGS

Site

Database(s)

EDR ID Number
EPA ID Number

PACIFIC TREATMENT (Continued)

1000249989

| | |
|---|--|
| Date of Request: | Not reported |
| Date Response Received: | Not reported |
| Request Agency: | Not reported |
| Former Citation: | Not reported |
| Evaluation Date: | 1992-11-06 00:00:00.0 |
| Evaluation Responsible Agency: | State Contractor/Grantee |
| Found Violation: | Yes |
| Evaluation Type Description: | COMPLIANCE EVALUATION INSPECTION ON-SITE |
| Evaluation Responsible Person Identifier: | R9STA |
| Evaluation Responsible Sub-Organization: | Not reported |
| Actual Return to Compliance Date: | 1993-06-08 00:00:00.0 |
| Scheduled Compliance Date: | Not reported |
| Date of Request: | Not reported |
| Date Response Received: | Not reported |
| Request Agency: | Not reported |
| Former Citation: | Not reported |
| Evaluation Date: | 1993-11-30 00:00:00.0 |
| Evaluation Responsible Agency: | State Contractor/Grantee |
| Found Violation: | Yes |
| Evaluation Type Description: | COMPLIANCE EVALUATION INSPECTION ON-SITE |
| Evaluation Responsible Person Identifier: | R9STA |
| Evaluation Responsible Sub-Organization: | Not reported |
| Actual Return to Compliance Date: | 1994-09-08 00:00:00.0 |
| Scheduled Compliance Date: | Not reported |
| Date of Request: | Not reported |
| Date Response Received: | Not reported |
| Request Agency: | Not reported |
| Former Citation: | Not reported |
| Evaluation Date: | 1994-09-08 00:00:00.0 |
| Evaluation Responsible Agency: | State Contractor/Grantee |
| Found Violation: | Yes |
| Evaluation Type Description: | COMPLIANCE EVALUATION INSPECTION ON-SITE |
| Evaluation Responsible Person Identifier: | R9STA |
| Evaluation Responsible Sub-Organization: | Not reported |
| Actual Return to Compliance Date: | 1999-09-08 00:00:00.0 |
| Scheduled Compliance Date: | Not reported |
| Date of Request: | Not reported |
| Date Response Received: | Not reported |
| Request Agency: | Not reported |
| Former Citation: | Not reported |

Map ID
 Direction
 Distance
 Elevation

MAP FINDINGS

Site

Database(s)

EDR ID Number
 EPA ID Number

PACIFIC TREATMENT (Continued)

1000249989

RCRA-SQG:
 Date Form Received by Agency: 1996-09-01 00:00:00.0
 Handler Name: PACIFIC TREATMENT
 Handler Address: 1668 NATIONAL AVENUE
 Handler City,State,Zip: SAN DIEGO, CA 92113
 EPA ID: CAD098240062
 Contact Name: Not reported
 Contact Address: Not reported
 Contact City,State,Zip: Not reported
 Contact Telephone: Not reported
 Contact Fax: Not reported
 Contact Email: Not reported
 Contact Title: Not reported
 EPA Region: 09
 Land Type: Not reported
 Federal Waste Generator Description: Small Quantity Generator
 Non-Notifier: Not reported
 Biennial Report Cycle: Not reported
 Accessibility: Not reported
 Active Site Indicator: Handler Activities
 State District Owner: CA
 State District: 4
 Mailing Address: 1668 NATIONAL AVENUE
 Mailing City,State,Zip: SAN DIEGO, CA 92113
 Owner Name: Not reported
 Owner Type: Not reported
 Operator Name: PACIFIC TREATMENT CORPORATION
 Operator Type: Private
 Short-Term Generator Activity: No
 Importer Activity: No
 Mixed Waste Generator: No
 Transporter Activity: Yes
 Transfer Facility Activity: No
 Recycler Activity with Storage: No
 Small Quantity On-Site Burner Exemption: No
 Smelting Melting and Refining Furnace Exemption: No
 Underground Injection Control: No
 Off-Site Waste Receipt: No
 Universal Waste Indicator: No
 Universal Waste Destination Facility: No
 Federal Universal Waste: No
 Active Site Fed-Reg Treatment Storage and Disposal Facility: Not reported
 Active Site Converter Treatment storage and Disposal Facility: Not reported
 Active Site State-Reg Treatment Storage and Disposal Facility: Not reported
 Active Site State-Reg Handler: ---
 Federal Facility Indicator: Not reported
 Hazardous Secondary Material Indicator: NN
 Sub-Part K Indicator: Not reported
 Commercial TSD Indicator: Yes
 Treatment Storage and Disposal Type: Storage, Treatment
 2018 GPRA Permit Baseline: Not on the Baseline
 2018 GPRA Renewals Baseline: Not on the Baseline
 Permit Renewals Workload Universe: Not reported
 Permit Workload Universe: Not reported
 Permit Progress Universe: Storage, Treatment
 Post-Closure Workload Universe: Not reported
 Closure Workload Universe: Not reported

Map ID
Direction
Distance
Elevation

MAP FINDINGS

Site

Database(s)

EDR ID Number
EPA ID Number

PACIFIC TREATMENT (Continued)

1000249989

| | |
|---|-----------------------|
| 202 GPRA Corrective Action Baseline: | No |
| Corrective Action Workload Universe: | No |
| Subject to Corrective Action Universe: | Yes |
| Non-TSDFs Where RCRA CA has Been Imposed Universe: | No |
| TSDFs Potentially Subject to CA Under 3004 (u)/(v) Universe: | No |
| TSDFs Only Subject to CA under Discretionary Auth Universe: | Yes |
| Corrective Action Priority Ranking: | Low |
| Environmental Control Indicator: | No |
| Institutional Control Indicator: | No |
| Human Exposure Controls Indicator: | N/A |
| Groundwater Controls Indicator: | N/A |
| Operating TSDF Universe: | Not reported |
| Full Enforcement Universe: | Not reported |
| Significant Non-Complier Universe: | No |
| Unaddressed Significant Non-Complier Universe: | No |
| Addressed Significant Non-Complier Universe: | No |
| Significant Non-Complier With a Compliance Schedule Universe: | No |
| Financial Assurance Required: | Not reported |
| Handler Date of Last Change: | 2002-09-17 13:59:36.0 |
| Recognized Trader-Importer: | No |
| Recognized Trader-Exporter: | No |
| Importer of Spent Lead Acid Batteries: | No |
| Exporter of Spent Lead Acid Batteries: | No |
| Recycler Activity Without Storage: | Not reported |
| Manifest Broker: | Not reported |
| Sub-Part P Indicator: | No |

Handler - Owner Operator:

| | |
|--------------------------------|-------------------------------|
| Owner/Operator Indicator: | Operator |
| Owner/Operator Name: | PACIFIC TREATMENT CORPORATION |
| Legal Status: | Private |
| Date Became Current: | Not reported |
| Date Ended Current: | Not reported |
| Owner/Operator Address: | PO BOX 13626 |
| Owner/Operator City,State,Zip: | SAN DIEGO, CA 92113 |
| Owner/Operator Telephone: | 619-233-0424 |
| Owner/Operator Telephone Ext: | Not reported |
| Owner/Operator Fax: | Not reported |
| Owner/Operator Email: | Not reported |

| | |
|--------------------------------|---------------------|
| Owner/Operator Indicator: | Owner |
| Owner/Operator Name: | PACIFIC TREATMENT |
| Legal Status: | Private |
| Date Became Current: | Not reported |
| Date Ended Current: | Not reported |
| Owner/Operator Address: | 1668 NATIONAL AVE |
| Owner/Operator City,State,Zip: | SAN DIEGO, CA 92113 |
| Owner/Operator Telephone: | 415-555-1212 |
| Owner/Operator Telephone Ext: | Not reported |
| Owner/Operator Fax: | Not reported |
| Owner/Operator Email: | Not reported |

Historic Generators:

| | |
|---------------|-----------------------|
| Receive Date: | 1996-09-01 00:00:00.0 |
| Handler Name: | PACIFIC TREATMENT |

Map ID
 Direction
 Distance
 Elevation

MAP FINDINGS

Site

Database(s)

EDR ID Number
 EPA ID Number

PACIFIC TREATMENT (Continued)

1000249989

| | |
|--|--------------------------|
| Federal Waste Generator Description: | Small Quantity Generator |
| State District Owner: | CA |
| Large Quantity Handler of Universal Waste: | No |
| Recognized Trader Importer: | No |
| Recognized Trader Exporter: | No |
| Spent Lead Acid Battery Importer: | No |
| Spent Lead Acid Battery Exporter: | No |
| Current Record: | Yes |
| Non Storage Recycler Activity: | Not reported |
| Electronic Manifest Broker: | Not reported |

Receive Date: 1980-12-05 00:00:00.0

Handler Name: PACIFIC TREATMENT

| | |
|--|--------------------------|
| Federal Waste Generator Description: | Large Quantity Generator |
| State District Owner: | CA |
| Large Quantity Handler of Universal Waste: | No |
| Recognized Trader Importer: | No |
| Recognized Trader Exporter: | No |
| Spent Lead Acid Battery Importer: | No |
| Spent Lead Acid Battery Exporter: | No |
| Current Record: | No |
| Non Storage Recycler Activity: | Not reported |
| Electronic Manifest Broker: | Not reported |

List of NAICS Codes and Descriptions:

NAICS Codes: No NAICS Codes Found

Facility Has Received Notices of Violation:

| | |
|---|-----------------------|
| Found Violation: | Yes |
| Agency Which Determined Violation: | State |
| Violation Short Description: | Generators - General |
| Date Violation was Determined: | 1993-06-08 00:00:00.0 |
| Actual Return to Compliance Date: | 1993-11-30 00:00:00.0 |
| Return to Compliance Qualifier: | Unverifiable |
| Violation Responsible Agency: | State |
| Scheduled Compliance Date: | Not reported |
| Enforcement Identifier: | Not reported |
| Date of Enforcement Action: | Not reported |
| Enforcement Responsible Agency: | Not reported |
| Enforcement Docket Number: | Not reported |
| Enforcement Attorney: | Not reported |
| Corrective Action Component: | Not reported |
| Appeal Initiated Date: | Not reported |
| Appeal Resolution Date: | Not reported |
| Disposition Status Date: | Not reported |
| Disposition Status: | Not reported |
| Disposition Status Description: | Not reported |
| Consent/Final Order Sequence Number: | Not reported |
| Consent/Final Order Respondent Name: | Not reported |
| Consent/Final Order Lead Agency: | Not reported |
| Enforcement Type: | Not reported |
| Enforcement Responsible Person: | Not reported |
| Enforcement Responsible Sub-Organization: | Not reported |
| SEP Sequence Number: | Not reported |
| SEP Expenditure Amount: | Not reported |
| SEP Scheduled Completion Date: | Not reported |

Map ID
 Direction
 Distance
 Elevation

MAP FINDINGS

Site

Database(s)

EDR ID Number
 EPA ID Number

PACIFIC TREATMENT (Continued)

1000249989

| | |
|---|-----------------------|
| SEP Actual Date: | Not reported |
| SEP Defaulted Date: | Not reported |
| SEP Type: | Not reported |
| SEP Type Description: | Not reported |
| Proposed Amount: | Not reported |
| Final Monetary Amount: | Not reported |
| Paid Amount: | Not reported |
| Final Count: | Not reported |
| Final Amount: | Not reported |
| | |
| Found Violation: | Yes |
| Agency Which Determined Violation: | State |
| Violation Short Description: | Generators - General |
| Date Violation was Determined: | 1992-04-07 00:00:00.0 |
| Actual Return to Compliance Date: | 1992-11-06 00:00:00.0 |
| Return to Compliance Qualifier: | Unverifiable |
| Violation Responsible Agency: | State |
| Scheduled Compliance Date: | Not reported |
| Enforcement Identifier: | Not reported |
| Date of Enforcement Action: | Not reported |
| Enforcement Responsible Agency: | Not reported |
| Enforcement Docket Number: | Not reported |
| Enforcement Attorney: | Not reported |
| Corrective Action Component: | Not reported |
| Appeal Initiated Date: | Not reported |
| Appeal Resolution Date: | Not reported |
| Disposition Status Date: | Not reported |
| Disposition Status: | Not reported |
| Disposition Status Description: | Not reported |
| Consent/Final Order Sequence Number: | Not reported |
| Consent/Final Order Respondent Name: | Not reported |
| Consent/Final Order Lead Agency: | Not reported |
| Enforcement Type: | Not reported |
| Enforcement Responsible Person: | Not reported |
| Enforcement Responsible Sub-Organization: | Not reported |
| SEP Sequence Number: | Not reported |
| SEP Expenditure Amount: | Not reported |
| SEP Scheduled Completion Date: | Not reported |
| SEP Actual Date: | Not reported |
| SEP Defaulted Date: | Not reported |
| SEP Type: | Not reported |
| SEP Type Description: | Not reported |
| Proposed Amount: | Not reported |
| Final Monetary Amount: | Not reported |
| Paid Amount: | Not reported |
| Final Count: | Not reported |
| Final Amount: | Not reported |
| | |
| Found Violation: | Yes |
| Agency Which Determined Violation: | State |
| Violation Short Description: | Generators - General |
| Date Violation was Determined: | 1991-10-28 00:00:00.0 |
| Actual Return to Compliance Date: | 1992-04-07 00:00:00.0 |
| Return to Compliance Qualifier: | Unverifiable |
| Violation Responsible Agency: | State |
| Scheduled Compliance Date: | Not reported |
| Enforcement Identifier: | Not reported |

Map ID
Direction
Distance
Elevation

MAP FINDINGS

Site

Database(s)

EDR ID Number
EPA ID Number

PACIFIC TREATMENT (Continued)

1000249989

| | |
|---|-----------------------|
| Date of Enforcement Action: | Not reported |
| Enforcement Responsible Agency: | Not reported |
| Enforcement Docket Number: | Not reported |
| Enforcement Attorney: | Not reported |
| Corrective Action Component: | Not reported |
| Appeal Initiated Date: | Not reported |
| Appeal Resolution Date: | Not reported |
| Disposition Status Date: | Not reported |
| Disposition Status: | Not reported |
| Disposition Status Description: | Not reported |
| Consent/Final Order Sequence Number: | Not reported |
| Consent/Final Order Respondent Name: | Not reported |
| Consent/Final Order Lead Agency: | Not reported |
| Enforcement Type: | Not reported |
| Enforcement Responsible Person: | Not reported |
| Enforcement Responsible Sub-Organization: | Not reported |
| SEP Sequence Number: | Not reported |
| SEP Expenditure Amount: | Not reported |
| SEP Scheduled Completion Date: | Not reported |
| SEP Actual Date: | Not reported |
| SEP Defaulted Date: | Not reported |
| SEP Type: | Not reported |
| SEP Type Description: | Not reported |
| Proposed Amount: | Not reported |
| Final Monetary Amount: | Not reported |
| Paid Amount: | Not reported |
| Final Count: | Not reported |
| Final Amount: | Not reported |
| Found Violation: | Yes |
| Agency Which Determined Violation: | State |
| Violation Short Description: | Generators - General |
| Date Violation was Determined: | 1992-11-06 00:00:00.0 |
| Actual Return to Compliance Date: | 1993-06-08 00:00:00.0 |
| Return to Compliance Qualifier: | Unverifiable |
| Violation Responsible Agency: | State |
| Scheduled Compliance Date: | Not reported |
| Enforcement Identifier: | Not reported |
| Date of Enforcement Action: | Not reported |
| Enforcement Responsible Agency: | Not reported |
| Enforcement Docket Number: | Not reported |
| Enforcement Attorney: | Not reported |
| Corrective Action Component: | Not reported |
| Appeal Initiated Date: | Not reported |
| Appeal Resolution Date: | Not reported |
| Disposition Status Date: | Not reported |
| Disposition Status: | Not reported |
| Disposition Status Description: | Not reported |
| Consent/Final Order Sequence Number: | Not reported |
| Consent/Final Order Respondent Name: | Not reported |
| Consent/Final Order Lead Agency: | Not reported |
| Enforcement Type: | Not reported |
| Enforcement Responsible Person: | Not reported |
| Enforcement Responsible Sub-Organization: | Not reported |
| SEP Sequence Number: | Not reported |
| SEP Expenditure Amount: | Not reported |
| SEP Scheduled Completion Date: | Not reported |

Map ID
Direction
Distance
Elevation

MAP FINDINGS

Site

Database(s)

EDR ID Number
EPA ID Number

PACIFIC TREATMENT (Continued)

1000249989

| | |
|---|-----------------------|
| SEP Actual Date: | Not reported |
| SEP Defaulted Date: | Not reported |
| SEP Type: | Not reported |
| SEP Type Description: | Not reported |
| Proposed Amount: | Not reported |
| Final Monetary Amount: | Not reported |
| Paid Amount: | Not reported |
| Final Count: | Not reported |
| Final Amount: | Not reported |
| Found Violation: | Yes |
| Agency Which Determined Violation: | State |
| Violation Short Description: | Generators - General |
| Date Violation was Determined: | 1993-11-30 00:00:00.0 |
| Actual Return to Compliance Date: | 1994-09-08 00:00:00.0 |
| Return to Compliance Qualifier: | Unverifiable |
| Violation Responsible Agency: | State |
| Scheduled Compliance Date: | Not reported |
| Enforcement Identifier: | Not reported |
| Date of Enforcement Action: | Not reported |
| Enforcement Responsible Agency: | Not reported |
| Enforcement Docket Number: | Not reported |
| Enforcement Attorney: | Not reported |
| Corrective Action Component: | Not reported |
| Appeal Initiated Date: | Not reported |
| Appeal Resolution Date: | Not reported |
| Disposition Status Date: | Not reported |
| Disposition Status: | Not reported |
| Disposition Status Description: | Not reported |
| Consent/Final Order Sequence Number: | Not reported |
| Consent/Final Order Respondent Name: | Not reported |
| Consent/Final Order Lead Agency: | Not reported |
| Enforcement Type: | Not reported |
| Enforcement Responsible Person: | Not reported |
| Enforcement Responsible Sub-Organization: | Not reported |
| SEP Sequence Number: | Not reported |
| SEP Expenditure Amount: | Not reported |
| SEP Scheduled Completion Date: | Not reported |
| SEP Actual Date: | Not reported |
| SEP Defaulted Date: | Not reported |
| SEP Type: | Not reported |
| SEP Type Description: | Not reported |
| Proposed Amount: | Not reported |
| Final Monetary Amount: | Not reported |
| Paid Amount: | Not reported |
| Final Count: | Not reported |
| Final Amount: | Not reported |
| Found Violation: | Yes |
| Agency Which Determined Violation: | State |
| Violation Short Description: | Generators - General |
| Date Violation was Determined: | 1994-09-08 00:00:00.0 |
| Actual Return to Compliance Date: | 1999-09-08 00:00:00.0 |
| Return to Compliance Qualifier: | Not Resolved |
| Violation Responsible Agency: | State |
| Scheduled Compliance Date: | Not reported |
| Enforcement Identifier: | Not reported |

Map ID
Direction
Distance
Elevation

MAP FINDINGS

Site

Database(s)

EDR ID Number
EPA ID Number

PACIFIC TREATMENT (Continued)

1000249989

Date of Enforcement Action: Not reported
Enforcement Responsible Agency: Not reported
Enforcement Docket Number: Not reported
Enforcement Attorney: Not reported
Corrective Action Component: Not reported
Appeal Initiated Date: Not reported
Appeal Resolution Date: Not reported
Disposition Status Date: Not reported
Disposition Status: Not reported
Disposition Status Description: Not reported
Consent/Final Order Sequence Number: Not reported
Consent/Final Order Respondent Name: Not reported
Consent/Final Order Lead Agency: Not reported
Enforcement Type: Not reported
Enforcement Responsible Person: Not reported
Enforcement Responsible Sub-Organization: Not reported
SEP Sequence Number: Not reported
SEP Expenditure Amount: Not reported
SEP Scheduled Completion Date: Not reported
SEP Actual Date: Not reported
SEP Defaulted Date: Not reported
SEP Type: Not reported
SEP Type Description: Not reported
Proposed Amount: Not reported
Final Monetary Amount: Not reported
Paid Amount: Not reported
Final Count: Not reported
Final Amount: Not reported

Evaluation Action Summary:

Evaluation Date: 1993-06-08 00:00:00.0
Evaluation Responsible Agency: State Contractor/Grantee
Found Violation: Yes
Evaluation Type Description: COMPLIANCE EVALUATION INSPECTION ON-SITE
Evaluation Responsible Person Identifier: R9STA
Evaluation Responsible Sub-Organization: Not reported
Actual Return to Compliance Date: 1993-11-30 00:00:00.0
Scheduled Compliance Date: Not reported
Date of Request: Not reported
Date Response Received: Not reported
Request Agency: Not reported
Former Citation: Not reported

Evaluation Date: 1992-04-07 00:00:00.0
Evaluation Responsible Agency: State Contractor/Grantee
Found Violation: Yes
Evaluation Type Description: COMPLIANCE EVALUATION INSPECTION ON-SITE
Evaluation Responsible Person Identifier: R9STA
Evaluation Responsible Sub-Organization: Not reported
Actual Return to Compliance Date: 1992-11-06 00:00:00.0
Scheduled Compliance Date: Not reported
Date of Request: Not reported
Date Response Received: Not reported
Request Agency: Not reported
Former Citation: Not reported

Evaluation Date: 1991-10-28 00:00:00.0

Map ID
Direction
Distance
Elevation

MAP FINDINGS

Site

Database(s)

EDR ID Number
EPA ID Number

PACIFIC TREATMENT (Continued)

1000249989

| | |
|---|--|
| Evaluation Responsible Agency: | State Contractor/Grantee |
| Found Violation: | Yes |
| Evaluation Type Description: | COMPLIANCE EVALUATION INSPECTION ON-SITE |
| Evaluation Responsible Person Identifier: | R9STA |
| Evaluation Responsible Sub-Organization: | Not reported |
| Actual Return to Compliance Date: | 1992-04-07 00:00:00.0 |
| Scheduled Compliance Date: | Not reported |
| Date of Request: | Not reported |
| Date Response Received: | Not reported |
| Request Agency: | Not reported |
| Former Citation: | Not reported |
| Evaluation Date: | 1992-11-06 00:00:00.0 |
| Evaluation Responsible Agency: | State Contractor/Grantee |
| Found Violation: | Yes |
| Evaluation Type Description: | COMPLIANCE EVALUATION INSPECTION ON-SITE |
| Evaluation Responsible Person Identifier: | R9STA |
| Evaluation Responsible Sub-Organization: | Not reported |
| Actual Return to Compliance Date: | 1993-06-08 00:00:00.0 |
| Scheduled Compliance Date: | Not reported |
| Date of Request: | Not reported |
| Date Response Received: | Not reported |
| Request Agency: | Not reported |
| Former Citation: | Not reported |
| Evaluation Date: | 1993-11-30 00:00:00.0 |
| Evaluation Responsible Agency: | State Contractor/Grantee |
| Found Violation: | Yes |
| Evaluation Type Description: | COMPLIANCE EVALUATION INSPECTION ON-SITE |
| Evaluation Responsible Person Identifier: | R9STA |
| Evaluation Responsible Sub-Organization: | Not reported |
| Actual Return to Compliance Date: | 1994-09-08 00:00:00.0 |
| Scheduled Compliance Date: | Not reported |
| Date of Request: | Not reported |
| Date Response Received: | Not reported |
| Request Agency: | Not reported |
| Former Citation: | Not reported |
| Evaluation Date: | 1994-09-08 00:00:00.0 |
| Evaluation Responsible Agency: | State Contractor/Grantee |
| Found Violation: | Yes |
| Evaluation Type Description: | COMPLIANCE EVALUATION INSPECTION ON-SITE |
| Evaluation Responsible Person Identifier: | R9STA |
| Evaluation Responsible Sub-Organization: | Not reported |
| Actual Return to Compliance Date: | 1999-09-08 00:00:00.0 |
| Scheduled Compliance Date: | Not reported |
| Date of Request: | Not reported |
| Date Response Received: | Not reported |
| Request Agency: | Not reported |
| Former Citation: | Not reported |

Map ID
Direction
Distance
Elevation

MAP FINDINGS

Site

Database(s)

EDR ID Number
EPA ID Number

PACIFIC TREATMENT (Continued)

1000249989

HIST UST:

Name: PACIFIC TREATMENT CORPORATION
Address: 1668 NATIONAL AVE
City,State,Zip: SAN DIEGO, CA 92113
File Number: 0002F14C
URL: <http://geotracker.waterboards.ca.gov/ustpdfs/pdf/0002F14C.pdf>
Region: STATE
Facility ID: 00000004259
Facility Type: Other
Other Type: TSD FACILITY
Contact Name: GREG H. WIDDERS
Telephone: 6192392024
Owner Name: PACIFIC TREATMENT CORPORATION
Owner Address: P.O. BOX 13626____
Owner City,St,Zip: SAN DIEGO, CA 92113
Total Tanks: 0004

Tank Num: 001
Container Num: 1
Year Installed: 1982
Tank Capacity: 00002100
Tank Used for: WASTE
Type of Fuel: WASTE OIL
Container Construction Thickness: 1/4
Leak Detection: Visual

Tank Num: 002
Container Num: 2
Year Installed: 1982
Tank Capacity: 00000050
Tank Used for: WASTE
Type of Fuel: WASTE OIL
Container Construction Thickness: 4
Leak Detection: Visual

Tank Num: 003
Container Num: 3
Year Installed: 1983
Tank Capacity: 00000800
Tank Used for: WASTE
Type of Fuel: WASTE OIL
Container Construction Thickness: 1/4
Leak Detection: Visual

Tank Num: 004
Container Num: 4
Year Installed: 1981
Tank Capacity: 00000025
Tank Used for: WASTE
Type of Fuel: WASTE OIL
Container Construction Thickness: 1/16
Leak Detection: Visual

[Click here for Geo Tracker PDF:](#)

FINDS:

Map ID
Direction
Distance
Elevation

MAP FINDINGS

Site

Database(s)

EDR ID Number
EPA ID Number

PACIFIC TREATMENT (Continued)

1000249989

Registry ID: 110002665697

Click Here:

Environmental Interest/Information System:

RCRAInfo is a national information system that supports the Resource Conservation and Recovery Act (RCRA) program through the tracking of events and activities related to facilities that generate, transport, and treat, store, or dispose of hazardous waste. RCRAInfo allows RCRA program staff to track the notification, permit, compliance, and corrective action activities required under RCRA.

[Click this hyperlink](#) while viewing on your computer to access additional FINDS: detail in the EDR Site Report.

ECHO:

Envid: 1000249989
Registry ID: 110002665697
DFR URL: <http://echo.epa.gov/detailed-facility-report?fid=110002665697>
Name: PACIFIC TREATMENT
Address: 1668 NATIONAL AVENUE
City,State,Zip: SAN DIEGO, CA 92113

HWP:

EPA ID: CAD098240062
Name: PACIFIC TREATMENT CORP
Address: 1668 NATIONAL AVE
Cleanup Status: CLOSED
Latitude: 32.70351
Longitude: -117.1489
Facility Type: Historical - Non-Operating
Facility Size: Not reported
Supervisor: Not reported
Site Code: 400238
Senate District: 40
Assembly District: 80
Public Information Officer: Not reported
Commercial Offsite Facility Types: Not reported
Quarterly Update: Updated 3/19/08. Pacific Treatment Corp purchased Triad Marine Co which had an ISD from DHS on 5/16/83. The ISD was reassigned to PTC on 1/14/87. In 1988, PTC submitted a revised part A and Part B permit application. In 1990, PTC submitted a RCRA closure investigation work plan to DTSC's predecessor agency, DHS, with the intention to close the facility. The facility was clean closed on 9/17/92 and DTSC issued a letter of acceptance of closure certification on 9/17/1992. For corrective action, a Preliminary Assessment was conducted for USEPA on 9/9/91.
Project Manager Lead: Not reported
Project Manager: Not reported
Permit Type: RCRA
Permit Effective Date: Not reported
Permit Expiration Date: Not reported
Calenviroscreen Score: 96-100% (highest scores)
Total Planned Hours: Not reported
Total Planned Amount: Not reported
Total Actual Hours: Not reported

Activities:

Map ID
Direction
Distance
Elevation

MAP FINDINGS

Site

Database(s)

EDR ID Number
EPA ID Number

PACIFIC TREATMENT (Continued)

1000249989

EPA ID: CAD098240062
Facility Type: Historical - Non-Operating
Facility Name: PACIFIC TREATMENT CORP
Project Manager: Not reported
Project Manager Lead: Not reported
Supervisor: Not reported
Facility Status: CLOSED
Activity Type: New Operating Permit
Permit Being Renewed: Not reported
Permit Being Modified: Not reported
Final Date: 1991-08-17 00:00:00
Type: RCRA
Title Description: Imported 12/2011:PERMIT1
Due Date: Not reported
Comments: Part A submitted by PTC after taking over company from Triad Marine.
Unit Names: Not reported
Event Description: New Operating Permit - APPLICATION PART A RECEIVED
Actual Date: 01/19/1987

EPA ID: CAD098240062
Facility Type: Historical - Non-Operating
Facility Name: PACIFIC TREATMENT CORP
Project Manager: Not reported
Project Manager Lead: Not reported
Supervisor: Not reported
Facility Status: CLOSED
Activity Type: New Operating Permit
Permit Being Renewed: Not reported
Permit Being Modified: Not reported
Final Date: 1991-08-17 00:00:00
Type: RCRA
Title Description: Imported 12/2011:PERMIT1
Due Date: Not reported
Comments: INTENDS/CLOSED ALL WASTE HANDLING FACILITY, INTENDS/CLOSED ALL WASTE HANDLING FACILITY, Approved Request
Unit Names: Not reported
Event Description: New Operating Permit - FINAL PERMIT - WITHDRAWAL REQUEST ACKNOWLEDGED
Actual Date: 08/17/1991

EPA ID: CAD098240062
Facility Type: Historical - Non-Operating
Facility Name: PACIFIC TREATMENT CORP
Project Manager: Not reported
Project Manager Lead: Not reported
Supervisor: Not reported
Facility Status: CLOSED
Activity Type: New Operating Permit
Permit Being Renewed: Not reported
Permit Being Modified: Not reported
Final Date: 1991-08-17 00:00:00
Type: RCRA
Title Description: Imported 12/2011:PERMIT1
Due Date: Not reported
Comments: Not reported
Unit Names: Not reported
Event Description: New Operating Permit - CALL-IN LETTER ISSUED
Actual Date: 11/06/1985

Map ID
Direction
Distance
Elevation

MAP FINDINGS

Site

Database(s)

EDR ID Number
EPA ID Number

PACIFIC TREATMENT (Continued)

1000249989

EPA ID: CAD098240062
Facility Type: Historical - Non-Operating
Facility Name: PACIFIC TREATMENT CORP
Project Manager: Not reported
Project Manager Lead: Not reported
Supervisor: Not reported
Facility Status: CLOSED
Activity Type: New Operating Permit
Permit Being Renewed: Not reported
Permit Being Modified: Not reported
Final Date: 1991-08-17 00:00:00
Type: RCRA
Title Description: Imported 12/2011:PERMIT1
Due Date: Not reported
Comments: Per Letter
Unit Names: Not reported
Event Description: New Operating Permit - APPLICATION PART B RECEIVED
Actual Date: 03/31/1988

EPA ID: CAD098240062
Facility Type: Historical - Non-Operating
Facility Name: PACIFIC TREATMENT CORP
Project Manager: Not reported
Project Manager Lead: Not reported
Supervisor: Not reported
Facility Status: CLOSED
Activity Type: New Operating Permit
Permit Being Renewed: Not reported
Permit Being Modified: Not reported
Final Date: 1991-08-17 00:00:00
Type: RCRA
Title Description: Imported 12/2011:PERMIT1
Due Date: Not reported
Comments: INTENDS/CLOSED ALL WASTE HANDLING FACILITY, INTENDS/CLOSED ALL WASTE HANDLING FACILITY, Approved Request
Unit Names: Not reported
Event Description: New Operating Permit - FINAL PERMIT - WITHDRAWAL REQUEST RECEIVED
Actual Date: 03/27/1990

Closure:

EPA ID: CAD098240062
Facility Type: Historical - Non-Operating
Facility Name: PACIFIC TREATMENT CORP
Project Manager: Not reported
Project Manager Lead: Not reported
Supervisor: Not reported
Facility Size: Not reported
Facility Status: CLOSED
Activity Type: Closure Final
Final Date: Not reported
Type: RCRA
Title Description: Closure
Due Date: Not reported
Comments: Not reported
Unit Names: CONTAIN1, OTHRTRT1, TANKSTR1, TANKTRT1
Event Description: Closure Final - RECEIVE CLOSURE CERTIFICATION
Actual Date: 08/10/1992

Map ID
Direction
Distance
Elevation

MAP FINDINGS

Site

Database(s)

EDR ID Number
EPA ID Number

PACIFIC TREATMENT (Continued)

1000249989

EPA ID: CAD098240062
Facility Type: Historical - Non-Operating
Facility Name: PACIFIC TREATMENT CORP
Project Manager: Not reported
Project Manager Lead: Not reported
Supervisor: Not reported
Facility Size: Not reported
Facility Status: CLOSED
Activity Type: Closure Final
Final Date: Not reported
Type: RCRA
Title Description: Closure
Due Date: Not reported
Comments: Not reported
Unit Names: CONTAIN1, OTHRTRT1, TANKSTR1, TANKTRT1
Event Description: Closure Final - ISSUE CLOSURE VERIFICATION
Actual Date: 09/17/1992

Maint:

EPA ID: CAD098240062
Facility Type: Historical - Non-Operating
Facility Name: PACIFIC TREATMENT CORP
Title: Pacific Treatment Facility #2 Closure Report
Document Type: Certification Documents from Facility
Receive Date: 09/17/1992
Project Manager: Not reported
Project Manager Lead: Not reported
Supervisor: Not reported
Facility Status: CLOSED
Due Date: Not reported

Alias:

EPA ID: CAD098240062
Facility Type: Historical - Non-Operating
Facility Name: PACIFIC TREATMENT CORP
Facility Status: CLOSED
Project Manager: Not reported
Project Manager Lead: Not reported
Supervisor: Not reported
Alias Type: FRS
Alias: 110002665697

EPA ID: CAD098240062
Facility Type: Historical - Non-Operating
Facility Name: PACIFIC TREATMENT CORP
Facility Status: CLOSED
Project Manager: Not reported
Project Manager Lead: Not reported
Supervisor: Not reported
Alias Type: Envirostor ID Number
Alias: 37280047

EPA ID: CAD098240062
Facility Type: Historical - Non-Operating
Facility Name: PACIFIC TREATMENT CORP
Facility Status: CLOSED

Map ID
 Direction
 Distance
 Elevation

MAP FINDINGS

Site

Database(s)

EDR ID Number
 EPA ID Number

PACIFIC TREATMENT (Continued)

1000249989

| | |
|-----------------------|--|
| Project Manager: | Not reported |
| Project Manager Lead: | Not reported |
| Supervisor: | Not reported |
| Alias Type: | Project Code (Site Code) |
| Alias: | 400238 |
| | |
| EPA ID: | CAD098240062 |
| Facility Type: | Historical - Non-Operating |
| Facility Name: | PACIFIC TREATMENT CORP |
| Facility Status: | CLOSED |
| Project Manager: | Not reported |
| Project Manager Lead: | Not reported |
| Supervisor: | Not reported |
| Alias Type: | Alternate Name |
| Alias: | TRIAD MARINE & INDUSTRIAL CLEANING CORP. |

**AH228
 NW
 1/2-1
 0.888 mi.
 4690 ft.**

**PACIFIC TREATMENT CORP
 1668 NATIONAL AVE
 SAN DIEGO, CA 92113
 Site 2 of 3 in cluster AH**

**CA ENVIROSTOR
 CA HAZNET
 CA CERS
 CA HWTS**

**S118757546
 N/A**

**Relative:
 Lower
 Actual:
 29 ft.**

| | |
|------------------------|--|
| ENVIROSTOR: | |
| Name: | PACIFIC TREATMENT CORP |
| Address: | 1668 NATIONAL AVE |
| City,State,Zip: | SAN DIEGO, CA 921130000 |
| Facility ID: | 80001736 |
| Status: | No Action Required |
| Status Date: | 08/14/2013 |
| Site Code: | 400238 |
| Site Type: | Corrective Action |
| Site Type Detailed: | Corrective Action |
| Acres: | 0.5 |
| NPL: | NO |
| Regulatory Agencies: | SMBRP |
| Lead Agency: | WM |
| Program Manager: | S. Steven Hariri |
| Supervisor: | Ju-Tseng Liu |
| Division Branch: | Engineering & Special Projects |
| Assembly: | 80 |
| Senate: | 40 |
| Special Program: | Not reported |
| Restricted Use: | NO |
| Site Mgmt Req: | NONE SPECIFIED |
| Funding: | Not reported |
| Latitude: | 32.70351 |
| Longitude: | -117.1489 |
| APN: | 5380301900 |
| Past Use: | ABOVE GROUND STORAGE TANKS, FUEL - VEHICLE STORAGE/ REFUELING, HAZARDOUS WASTE STORAGE - TANKS/CONTAINERS |
| Potential COC: | Lead TPH-diesel TPH-gas Chromium III Molybdenum Vanadium and compounds Zinc |
| Confirmed COC: | Lead TPH-diesel TPH-gas Chromium III Molybdenum Vanadium and compounds Zinc |
| Potential Description: | SOIL |
| Alias Name: | TRIAD MARINE & INDUSTRIAL CLEANING CORP. |
| Alias Type: | Alternate Name |

Map ID
Direction
Distance
Elevation

MAP FINDINGS

Site

Database(s)

EDR ID Number
EPA ID Number

PACIFIC TREATMENT CORP (Continued)

S118757546

Alias Name: 5380301900
Alias Type: APN
Alias Name: CAD098240062
Alias Type: EPA Identification Number
Alias Name: 110002665697
Alias Type: EPA (FRS #)
Alias Name: 400238
Alias Type: Project Code (Site Code)
Alias Name: 37280047
Alias Type: Envirostor ID Number
Alias Name: 80001736
Alias Type: Envirostor ID Number

Completed Info:

Completed Area Name: PROJECT WIDE
Completed Sub Area Name: Not reported
Completed Document Type: Interim Measures Questionnaire
Completed Date: 02/11/1992
Comments: Not reported

Completed Area Name: PROJECT WIDE
Completed Sub Area Name: Not reported
Completed Document Type: RCRA Facility Assessment Report
Completed Date: 08/14/2013
Comments: Not reported

Completed Area Name: PROJECT WIDE
Completed Sub Area Name: Not reported
Completed Document Type: Preliminary Assessment Report
Completed Date: 09/09/1991
Comments: Not reported

Completed Area Name: PROJECT WIDE
Completed Sub Area Name: Not reported
Completed Document Type: Other Report
Completed Date: 02/04/2010
Comments: Not reported

Future Area Name: Not reported
Future Sub Area Name: Not reported
Future Document Type: Not reported
Future Due Date: Not reported
Schedule Area Name: Not reported
Schedule Sub Area Name: Not reported
Schedule Document Type: Not reported
Schedule Due Date: Not reported
Schedule Revised Date: Not reported

HAZNET:

Name: PACIFIC TREATMENT CORP
Address: 1668 NATIONAL AVE
Address 2: Not reported
City,State,Zip: SAN DIEGO, CA 921130000
Contact: INACTIVE PER FEE FORM 1994
Telephone: --
Mailing Name: Not reported
Mailing Address: 1668 NATIONAL AVE

Map ID
Direction
Distance
Elevation

MAP FINDINGS

Site

Database(s)

EDR ID Number
EPA ID Number

PACIFIC TREATMENT CORP (Continued)

S118757546

Year: 1994
Gepaid: CAD098240062
TSD EPA ID: IRC957100891
CA Waste Code: 611 - Contaminated soil from site clean-up
Disposal Method: -
Tons: 57

Year: 1992
Gepaid: CAD098240062
TSD EPA ID: IRC957100891
CA Waste Code: 611 - Contaminated soil from site clean-up
Disposal Method: -
Tons: 817

Year: 1991
Gepaid: CAD098240062
TSD EPA ID: UTD991301748
CA Waste Code: 181 - Other inorganic solid waste
Disposal Method: -
Tons: 1.05

Year: 1990
Gepaid: CAD098240062
TSD EPA ID: CAD095894556
CA Waste Code: 222 - Oil/water separation sludge
Disposal Method: T01 - Treatment, Tank
Tons: 96.744

Year: 1990
Gepaid: CAD098240062
TSD EPA ID: CAD095894556
CA Waste Code: 222 - Oil/water separation sludge
Disposal Method: 15 -
Tons: 0

Year: 1990
Gepaid: CAD098240062
TSD EPA ID: CAD095894556
CA Waste Code: 135 - Unspecified aqueous solution
Disposal Method: D99 - Disposal, Other
Tons: 0.2501

Year: 1988
Gepaid: CAD098240062
TSD EPA ID: CAD095894556
CA Waste Code: 241 - Tank bottom waste
Disposal Method: 15 -
Tons: 0

Year: 1987
Gepaid: CAD098240062
TSD EPA ID: CAD095894556
CA Waste Code: 222 - Oil/water separation sludge
Disposal Method: T01 - Treatment, Tank
Tons: 6.255

Year: 1987

Map ID
Direction
Distance
Elevation

MAP FINDINGS

Site

Database(s)

EDR ID Number
EPA ID Number

PACIFIC TREATMENT CORP (Continued)

S118757546

Gepaid: CAD098240062
TSD EPA ID: CAD020748125
CA Waste Code: 491 - Unspecified sludge waste
Disposal Method: D83 - Disposal, Surface Impoundment
Tons: 9.174

Year: 1987
Gepaid: CAD098240062
TSD EPA ID: Not reported
CA Waste Code: 221 - Waste oil and mixed oil
Disposal Method: 01 -
Tons: 2.919

[Click this hyperlink](#) while viewing on your computer to access
39 additional CA HAZNET: record(s) in the EDR Site Report.

Additional Info:

Year: 1994
Gen EPA ID: CAD098240062

Shipment Date: 19940822
Creation Date: 10/11/1995 0:00:00
Receipt Date: Not reported
Manifest ID: 91490515
Trans EPA ID: CAD098240062
Trans Name: Not reported
Trans 2 EPA ID: Not reported
Trans 2 Name: Not reported
TSDf EPA ID: IRC957100891
Trans Name: Not reported
TSDf Alt EPA ID: Not reported
TSDf Alt Name: Not reported
Waste Code Description: 611 - Contaminated soil from site clean-ups
RCRA Code: Not reported
Meth Code: - Not reported
Quantity Tons: 19
Waste Quantity: 38000
Quantity Unit: P
Additional Code 1: Not reported
Additional Code 2: Not reported
Additional Code 3: Not reported
Additional Code 4: Not reported
Additional Code 5: Not reported

Shipment Date: 19940822
Creation Date: 10/11/1995 0:00:00
Receipt Date: Not reported
Manifest ID: 92241607
Trans EPA ID: CAD098240062
Trans Name: Not reported
Trans 2 EPA ID: Not reported
Trans 2 Name: Not reported
TSDf EPA ID: IRC957100891
Trans Name: Not reported
TSDf Alt EPA ID: Not reported
TSDf Alt Name: Not reported

Map ID
Direction
Distance
Elevation

MAP FINDINGS

Site

Database(s)

EDR ID Number
EPA ID Number

PACIFIC TREATMENT CORP (Continued)

S118757546

Waste Code Description: 611 - Contaminated soil from site clean-ups
RCRA Code: Not reported
Meth Code: - Not reported
Quantity Tons: 19
Waste Quantity: 38000
Quantity Unit: P
Additional Code 1: Not reported
Additional Code 2: Not reported
Additional Code 3: Not reported
Additional Code 4: Not reported
Additional Code 5: Not reported

Shipment Date: 19940822
Creation Date: 10/11/1995 0:00:00
Receipt Date: Not reported
Manifest ID: 92241605
Trans EPA ID: CAD098240062
Trans Name: Not reported
Trans 2 EPA ID: Not reported
Trans 2 Name: Not reported
TSDf EPA ID: IRC957100891
Trans Name: Not reported
TSDf Alt EPA ID: Not reported
TSDf Alt Name: Not reported
Waste Code Description: 611 - Contaminated soil from site clean-ups
RCRA Code: Not reported
Meth Code: - Not reported
Quantity Tons: 19
Waste Quantity: 38000
Quantity Unit: P
Additional Code 1: Not reported
Additional Code 2: Not reported
Additional Code 3: Not reported
Additional Code 4: Not reported
Additional Code 5: Not reported

CERS:

Name: PACIFIC TREATMENT CORP
Address: 1668 NATIONAL AVE
City,State,Zip: SAN DIEGO, CA 921130000
Site ID: 214240
CERS ID: CAD098240062
CERS Description: Hazardous Waste

HWTS:

Name: PACIFIC TREATMENT CORP
Address: 1668 NATIONAL AVE
Address 2: Not reported
City,State,Zip: SAN DIEGO, CA 921130000
EPA ID: CAD098240062
Inactive Date: 06/30/1994
Create Date: 07/23/1982
Last Act Date: 09/14/2004
Mailing Name: Not reported
Mailing Address: 1668 NATIONAL AVE
Mailing Address 2: Not reported

Map ID
 Direction
 Distance
 Elevation

MAP FINDINGS

Site

Database(s)

EDR ID Number
 EPA ID Number

PACIFIC TREATMENT CORP (Continued)

S118757546

Mailing City,State,Zip: SAN DIEGO, CA 921130000
 Owner Name: --
 Owner Address: --
 Owner Address 2: Not reported
 Owner City,State,Zip: --, 99 --
 Contact Name: INACTIVE PER FEE FORM 1994
 Contact Address: CLEANING CORP - BUINESS SOLD
 Contact Address 2: Not reported
 City,State,Zip: --, 99 --

**AH229
 NW
 1/2-1
 0.888 mi.
 4690 ft.**

**CENTER CITY TOWING
 1668 NATIONAL AV
 SAN DIEGO, CA 92113
 Site 3 of 3 in cluster AH**

**CA ENVIROSTOR
 CA SAN DIEGO CO. SAM
 CA CPS-SLIC
 CA San Diego Co. HMMD
 CA CERS**

**S106059798
 N/A**

**Relative:
 Lower
 Actual:
 29 ft.**

ENVIROSTOR:
 Name: TRIAD MARINE & INDUSTRIAL CLEANING CORP.
 Address: 1668 NATIONAL AVE.
 City,State,Zip: SAN DIEGO, CA 92113
 Facility ID: 37280047
 Status: Refer: RCRA
 Status Date: 05/10/1995
 Site Code: 400238
 Site Type: Historical
 Site Type Detailed: * Historical
 Acres: Not reported
 NPL: NO
 Regulatory Agencies: NONE SPECIFIED
 Lead Agency: NONE SPECIFIED
 Program Manager: Not reported
 Supervisor: * Mmonroy
 Division Branch: Cleanup Cypress
 Assembly: 80
 Senate: 40
 Special Program: Not reported
 Restricted Use: NO
 Site Mgmt Req: NONE SPECIFIED
 Funding: Not reported
 Latitude: 32.70374
 Longitude: -117.1489
 APN: NONE SPECIFIED
 Past Use: NONE SPECIFIED
 Potential COC: * UNSPECIFIED ORGANIC LIQUID MIXTURE
 Confirmed COC: NONE SPECIFIED
 Potential Description: NONE SPECIFIED
 Alias Name: PACIFIC TREATMENT CORP
 Alias Type: Alternate Name
 Alias Name: PACIFIC TREATMENT CORP #2
 Alias Type: Alternate Name
 Alias Name: CAD098240062
 Alias Type: EPA Identification Number
 Alias Name: 110002665697
 Alias Type: EPA (FRS #)
 Alias Name: 400238
 Alias Type: Project Code (Site Code)
 Alias Name: 37280047
 Alias Type: Envirostor ID Number

Map ID
Direction
Distance
Elevation

MAP FINDINGS

Site

Database(s)

EDR ID Number
EPA ID Number

CENTER CITY TOWING (Continued)

S106059798

Completed Info:

Completed Area Name: PROJECT WIDE
Completed Sub Area Name: Not reported
Completed Document Type: Site Screening
Completed Date: 02/09/1995
Comments: NFA FOR SITE MITIGATION OPERATIONS, THIS IS A RCRA FACILITY.

Completed Area Name: PROJECT WIDE
Completed Sub Area Name: Not reported
Completed Document Type: Site Screening
Completed Date: 06/05/1987
Comments: SITE SCREENING DONE STAINS OF UNKNOWN SUBSTANCE NEXT TO CEMENT WASH PAD

Completed Area Name: PROJECT WIDE
Completed Sub Area Name: Not reported
Completed Document Type: * Discovery
Completed Date: 02/22/1983
Comments: FACILITY IDENTIFIED ID VIA CALIF. WASTE MGMT. BD. PRINTOUT

Future Area Name: Not reported
Future Sub Area Name: Not reported
Future Document Type: Not reported
Future Due Date: Not reported
Schedule Area Name: Not reported
Schedule Sub Area Name: Not reported
Schedule Document Type: Not reported
Schedule Due Date: Not reported
Schedule Revised Date: Not reported

SAN DIEGO CO. SAM:

Name: CENTER CITY TOWING
Address: 1668 NATIONAL AV
City,State,Zip: SAN DIEGO, CA 92113
Case Number: H01553-002
Agency: DEH Site Assessment & Mitigation
Funding: **Private - VAP**
Facility Type: AX
Facility Status: Closed Case
Date: 2/15/2008
Date Began: Not reported

Name: CENTER CITY TOWING
Address: 1668 NATIONAL AV
City,State,Zip: SAN DIEGO, CA 92113
Case Number: H01553-001
Agency: CA Department of Toxic Substance Control
Funding: **Non Billable**
Facility Type: Soils Only
Facility Status: Closed Case
Date: 5/17/1991
Date Began: 5/17/1991

CPS-SLIC:

Name: CENTER CITY TOWING
Address: 1668 NATIONAL AV

Map ID
Direction
Distance
Elevation

MAP FINDINGS

Site

Database(s)

EDR ID Number
EPA ID Number

CENTER CITY TOWING (Continued)

S106059798

City,State,Zip: SAN DIEGO, CA 92113
Region: STATE
Facility Status: Completed - Case Closed
Status Date: 02/15/2008
Global Id: SLT19739268
Lead Agency: SAN DIEGO COUNTY LOP
Lead Agency Case Number: H01553-002
Latitude: 32.703766
Longitude: -117.148918
Case Type: Cleanup Program Site
Case Worker: TS
Local Agency: SAN DIEGO COUNTY LOP
RB Case Number: Not reported
File Location: Local Agency
Potential Media Affected: Aquifer used for drinking water supply
Potential Contaminants of Concern: Gasoline
Site History: Not reported

[Click here to access the California GeoTracker records for this facility:](#)

HMMD SAN DIEGO:

Name: CENTER CITY TOWING
Address: 1668 NATIONAL AV
City,State,Zip: SAN DIEGO, CA 92113
Permit Number: 101553
Business Type: Not reported
EPA Id Number: Not reported
APN: DEH-101553
Last HMMD Inspection: 08/23/1995
Facility Telephone: 619-232-2489
Permit Status: INAC
Permit Expiration: Not reported
Date Last Updated: 11/02/2012
Facility Owner: RAUL JOSE JAAQUEZ
Facility Mailing Address: 1668 NATIONAL AVE
Facility Mailing City: SAN DIEGO
Facility Mailing State: CA
Facility Mailing Zip: 92113-1009
UST Owner: Not reported
Handle Regulated Hazmat: Not reported
Own Or Operate UST: Not reported
Subject To APSA: Not reported
Generate Haz Waste: Y
Treat Haz Waste: Not reported
Generate Medical Waste: Not reported

Name: VERIZON WIRELESS: LOGAN'S RUN
Address: 1668 NATIONAL AVE
City,State,Zip: SAN DIEGO, CA 92113-1063
Permit Number: Not reported
Business Type: Not reported
EPA Id Number: Not reported
APN: Not reported
Last HMMD Inspection: Not reported
Facility Telephone: (949) 286-0617
Permit Status: Permit Renewed
Permit Expiration: Not reported

Map ID
Direction
Distance
Elevation

MAP FINDINGS

Site

Database(s)

EDR ID Number
EPA ID Number

CENTER CITY TOWING (Continued)

S106059798

Date Last Updated: 01/30/2021
Facility Owner: Not reported
Facility Mailing Address: 15505 Sand Canyon Avenue, MS D-104, Irvine, CA 92618
Facility Mailing City: Not reported
Facility Mailing State: Not reported
Facility Mailing Zip: Not reported
UST Owner: N
Handle Regulated Hazmat: Not reported
Own Or Operate UST: Not reported
Subject To APSA: Not reported
Generate Haz Waste: N
Treat Haz Waste: N
Generate Medical Waste: Not reported

Waste and Materials:

Record ID: DEH2014-HUPFP-000660
Permit Status: Permit Renewed
Active Permit: Y
Child Record Id: DEH2018-HCHEM-0202457
Trade Secret: N
Hazardous Material Type: Mixture
Last Updated: 2019-03-05T02:36:45.000
Chemical Name: Lead Acid Batteries
Common Name: Lead Acid Batteries
Case Number: Not reported

Record ID: DEH2014-HUPFP-000660
Permit Status: Permit Renewed
Active Permit: Y
Child Record Id: DEH2018-HCHEM-0168275
Trade Secret: N
Hazardous Material Type: Mixture
Last Updated: 2018-04-09T15:17:45.000
Chemical Name: Lead Acid Batteries
Common Name: Lead Acid Batteries
Case Number: Not reported

Record ID: DEH2014-HUPFP-000660
Permit Status: Permit Renewed
Active Permit: Y
Child Record Id: DEH2016-HCHEM-0125066
Trade Secret: N
Hazardous Material Type: Mixture
Last Updated: 2017-03-29T11:14:46.000
Chemical Name: Lead Acid Batteries
Common Name: Lead Acid Batteries
Case Number: Not reported

Record ID: DEH2014-HUPFP-000660
Permit Status: Permit Renewed
Active Permit: Y
Child Record Id: DEH2020-HCHEM-0242573
Trade Secret: N
Hazardous Material Type: Mixture
Last Updated: 2021-01-30T03:52:25.000
Chemical Name: Lead Acid Batteries
Common Name: Lead Acid Batteries
Case Number: Not reported

Map ID
Direction
Distance
Elevation

MAP FINDINGS

Site

Database(s)

EDR ID Number
EPA ID Number

CENTER CITY TOWING (Continued)

S106059798

CERS:

Name: PACIFIC TREATMENT CO
Address: 1668 NATIONAL AVE
City,State,Zip: SAN DIEGO, CA 921130000
Site ID: 371461
CERS ID: 80001736
CERS Description: Corrective Action

Affiliation:

Affiliation Type Desc: Lead Project Manager
Entity Name: S. STEVEN HARIRI
Entity Title: Not reported
Affiliation Address: Not reported
Affiliation City: CYPRESS
Affiliation State: CA
Affiliation Country: Not reported
Affiliation Zip: Not reported
Affiliation Phone: Not reported

Affiliation Type Desc: Supervisor
Entity Name: JU-TSENG LIU
Entity Title: Not reported
Affiliation Address: Not reported
Affiliation City: Not reported
Affiliation State: Not reported
Affiliation Country: Not reported
Affiliation Zip: Not reported
Affiliation Phone: Not reported

Name: CENTER CITY TOWING
Address: 1668 NATIONAL AV
City,State,Zip: SAN DIEGO, CA 92113
Site ID: 196758
CERS ID: SLT19739268
CERS Description: Cleanup Program Site

Affiliation:

Affiliation Type Desc: Local Agency Caseworker
Entity Name: TERESA SHERMAN - SAN DIEGO COUNTY LOP
Entity Title: Not reported
Affiliation Address: P.O. Box 129261
Affiliation City: San Diego
Affiliation State: CA
Affiliation Country: Not reported
Affiliation Zip: Not reported
Affiliation Phone: Not reported

Name: VERIZON WIRELESS: LOGAN'S RUN
Address: 1668 NATIONAL AVE
City,State,Zip: SAN DIEGO, CA 92113
Site ID: 168275
CERS ID: 10471525
CERS Description: Chemical Storage Facilities

Evaluation:

Eval General Type: Compliance Evaluation Inspection

Map ID
Direction
Distance
Elevation

MAP FINDINGS

Site

Database(s)

EDR ID Number
EPA ID Number

CENTER CITY TOWING (Continued)

S106059798

Eval Date: 01-13-2016
Violations Found: No
Eval Type: Routine done by local agency
Eval Notes: Inspector: Khan S. Inspection ID:5418496
Eval Division: San Diego County Department of Env Health
Eval Program: HMRRP
Eval Source: CERS

Eval General Type: Compliance Evaluation Inspection
Eval Date: 01-13-2016
Violations Found: No
Eval Type: Routine done by local agency
Eval Notes: Inspector: Khan Steven Inspection ID:5418496
Eval Division: San Diego County Department of Env Health
Eval Program: HMRRP
Eval Source: CERS

Eval General Type: Compliance Evaluation Inspection
Eval Date: 01-23-2018
Violations Found: No
Eval Type: Routine done by local agency
Eval Notes: Inspector: Eivaz Chantal Inspection ID:5826288
Eval Division: San Diego County Department of Env Health
Eval Program: HMRRP
Eval Source: CERS

Coordinates:

Site ID: 168275
Facility Name: Verizon Wireless: Logan's Run
Env Int Type Code: HMBP
Program ID: 10471525
Coord Name: Not reported
Ref Point Type Desc: Center of a facility or station.
Latitude: 32.703740
Longitude: -117.148940

Affiliation:

Affiliation Type Desc: Document Preparer
Entity Name: Steve Skanderson, Stantec
Entity Title: Not reported
Affiliation Address: Not reported
Affiliation City: Not reported
Affiliation State: Not reported
Affiliation Country: Not reported
Affiliation Zip: Not reported
Affiliation Phone: Not reported

Affiliation Type Desc: Environmental Contact
Entity Name: Environmental Compliance
Entity Title: Not reported
Affiliation Address: 15505 Sand Canyon Avenue, MS D-104
Affiliation City: Irvine
Affiliation State: CA
Affiliation Country: Not reported
Affiliation Zip: 92618
Affiliation Phone: Not reported

Map ID
Direction
Distance
Elevation

MAP FINDINGS

Site

Database(s)

EDR ID Number
EPA ID Number

CENTER CITY TOWING (Continued)

S106059798

Affiliation Type Desc: Facility Mailing Address
Entity Name: Mailing Address
Entity Title: Not reported
Affiliation Address: 15505 Sand Canyon Avenue, MS D-104
Affiliation City: Irvine
Affiliation State: CA
Affiliation Country: Not reported
Affiliation Zip: 92618
Affiliation Phone: Not reported

Affiliation Type Desc: Operator
Entity Name: Verizon Wireless
Entity Title: Not reported
Affiliation Address: Not reported
Affiliation City: Not reported
Affiliation State: Not reported
Affiliation Country: Not reported
Affiliation Zip: Not reported
Affiliation Phone: (949) 286-7000

Affiliation Type Desc: Parent Corporation
Entity Name: Verizon Wireless [Southern California]
Entity Title: Not reported
Affiliation Address: Not reported
Affiliation City: Not reported
Affiliation State: Not reported
Affiliation Country: Not reported
Affiliation Zip: Not reported
Affiliation Phone: Not reported

Affiliation Type Desc: CUPA District
Entity Name: San Diego County Env Health
Entity Title: Not reported
Affiliation Address: PO Box 129261
Affiliation City: San Diego
Affiliation State: CA
Affiliation Country: Not reported
Affiliation Zip: 92112-9261
Affiliation Phone: (858) 505-6880

Affiliation Type Desc: Identification Signer
Entity Name: Wilson Rodriguez
Entity Title: Engr III Spec-RE/Regulatory
Affiliation Address: Not reported
Affiliation City: Not reported
Affiliation State: Not reported
Affiliation Country: Not reported
Affiliation Zip: Not reported
Affiliation Phone: Not reported

Affiliation Type Desc: Legal Owner
Entity Name: Verizon Wireless
Entity Title: Not reported
Affiliation Address: 15505 Sand Canyon Avenue, MS D-104
Affiliation City: Irvine
Affiliation State: CA
Affiliation Country: United States

Map ID
 Direction
 Distance
 Elevation

MAP FINDINGS

Site

Database(s)

EDR ID Number
 EPA ID Number

CENTER CITY TOWING (Continued)

S106059798

Affiliation Zip: 92618
 Affiliation Phone: (949) 286-7000

**230
 NW
 1/2-1
 0.907 mi.
 4788 ft.**

**1640 NEWTON AVE
 SAN DIEGO, CA 92113**

**CA Notify 65 S100178098
 N/A**

**Relative:
 Lower
 Actual:
 23 ft.**

NOTIFY 65:
 Name: Not reported
 Address: 1640 NEWTON AVE
 City,State,Zip: SAN DIEGO, CA 92113-1013
 Date Reported: Not reported
 Staff Initials: Not reported
 Board File Number: Not reported
 Facility Type: Not reported
 Discharge Date: Not reported
 Issue Date: Not reported
 Incident Description: Not reported
 Global ID: Not reported
 Status: Not reported

**231
 SE
 1/2-1
 0.908 mi.
 4794 ft.**

**U.S. NAVY, NAVAL STATION SAN DIEGO, CODE 920
 32ND STREET AND HARBOR DRIVE
 SAN DIEGO, CA 92136**

**CA ENVIROSTOR S109451687
 N/A**

**Relative:
 Lower
 Actual:
 17 ft.**

ENVIROSTOR:
 Name: U.S. NAVY, NAVAL STATION SAN DIEGO, CODE 920
 Address: 32ND STREET AND HARBOR DRIVE
 City,State,Zip: SAN DIEGO, CA 92136
 Facility ID: 71003606
 Status: Refer: Other Agency
 Status Date: Not reported
 Site Code: Not reported
 Site Type: Tiered Permit
 Site Type Detailed: Tiered Permit
 Acres: Not reported
 NPL: NO
 Regulatory Agencies: NONE SPECIFIED
 Lead Agency: NONE SPECIFIED
 Program Manager: Not reported
 Supervisor: Not reported
 Division Branch: Cleanup Cypress
 Assembly: 80
 Senate: 40
 Special Program: Not reported
 Restricted Use: NO
 Site Mgmt Req: NONE SPECIFIED
 Funding: Not reported
 Latitude: 32.68593
 Longitude: -117.1255
 APN: NONE SPECIFIED

Map ID
 Direction
 Distance
 Elevation

MAP FINDINGS

Site

Database(s)

EDR ID Number
 EPA ID Number

U.S. NAVY, NAVAL STATION SAN DIEGO, CODE 920 (Continued)

S109451687

Past Use: NONE SPECIFIED
 Potential COC: NONE SPECIFIED
 Confirmed COC: NONE SPECIFIED
 Potential Description: NONE SPECIFIED
 Alias Name: CA6170024289
 Alias Type: EPA Identification Number
 Alias Name: 71003606
 Alias Type: Envirostor ID Number

Completed Info:
 Completed Area Name: Not reported
 Completed Sub Area Name: Not reported
 Completed Document Type: Not reported
 Completed Date: Not reported
 Comments: Not reported

Future Area Name: Not reported
 Future Sub Area Name: Not reported
 Future Document Type: Not reported
 Future Due Date: Not reported
 Schedule Area Name: Not reported
 Schedule Sub Area Name: Not reported
 Schedule Document Type: Not reported
 Schedule Due Date: Not reported
 Schedule Revised Date: Not reported

232
North
1/2-1
0.914 mi.
4827 ft.

DONALD HARDER COMPANY
2580 K STREET
SAN DIEGO, CA 92102

CA ENVIROSTOR **1000148760**
N/A

Relative:
Higher
Actual:
129 ft.

ENVIROSTOR:
 Name: DONALD HARDER COMPANY
 Address: 2580 K STREET
 City,State,Zip: SAN DIEGO, CA 92102
 Facility ID: 37730138
 Status: No Further Action
 Status Date: 10/06/1988
 Site Code: Not reported
 Site Type: Historical
 Site Type Detailed: * Historical
 Acres: 1
 NPL: NO
 Regulatory Agencies: NONE SPECIFIED
 Lead Agency: NONE SPECIFIED
 Program Manager: Not reported
 Supervisor: Patrick Hsieh
 Division Branch: Cleanup Cypress
 Assembly: 80
 Senate: 40
 Special Program: * CERC2
 Restricted Use: NO
 Site Mgmt Req: NONE SPECIFIED
 Funding: Not reported
 Latitude: 32.70866
 Longitude: -117.1383
 APN: NONE SPECIFIED

Map ID
Direction
Distance
Elevation

MAP FINDINGS

Site

Database(s)

EDR ID Number
EPA ID Number

DONALD HARDER COMPANY (Continued)

1000148760

Past Use: MANUFACTURING - INDUSTRIAL MACHINERY
Potential COC: Methyl ethyl ketone (2-Butanone)
Confirmed COC: 30386-NO
Potential Description: SOIL
Alias Name: 37730138
Alias Type: Envirostor ID Number

Completed Info:

Completed Area Name: PROJECT WIDE
Completed Sub Area Name: Not reported
Completed Document Type: Site Screening
Completed Date: 10/27/1994
Comments: CALSITES VALIDATION PROGRAM CONFIRMS NFA FOR DTSC.

Completed Area Name: PROJECT WIDE
Completed Sub Area Name: Not reported
Completed Document Type: Site Screening
Completed Date: 03/10/1989
Comments: SITE SCREENING DONE NFA: UNDER CERCLA / SITE MITIGATION, BASED ON AVAILABLE INFORMATION

Completed Area Name: PROJECT WIDE
Completed Sub Area Name: Not reported
Completed Document Type: Preliminary Assessment Report
Completed Date: 06/28/1988
Comments: PRELIM ASSESS DONE THERE WERE NEVER ANY WASTE GENERATED ONSITE. CO. NEVER MFG OIL-TYPE TRANSFORMERS,NO RECORDS OF PCB ONSITE.

Completed Area Name: PROJECT WIDE
Completed Sub Area Name: Not reported
Completed Document Type: Site Screening
Completed Date: 06/14/1987
Comments: SITE SCREENING DONE PCB'S POSSIBLY USED ON SITE. WST DISP PRACTICES UNK

Completed Area Name: PROJECT WIDE
Completed Sub Area Name: Not reported
Completed Document Type: Other Report
Completed Date: 04/04/2018
Comments: Not reported

Completed Area Name: PROJECT WIDE
Completed Sub Area Name: Not reported
Completed Document Type: * Discovery
Completed Date: 12/01/1982
Comments: FACILITY IDENTIFIED VIA 1961 PHONE BOOK

Future Area Name: Not reported
Future Sub Area Name: Not reported
Future Document Type: Not reported
Future Due Date: Not reported
Schedule Area Name: Not reported
Schedule Sub Area Name: Not reported
Schedule Document Type: Not reported
Schedule Due Date: Not reported
Schedule Revised Date: Not reported

Map ID
Direction
Distance
Elevation

MAP FINDINGS

Site

Database(s)

EDR ID Number
EPA ID Number

233
NNE
1/2-1
0.919 mi.
4851 ft.

CAMACHO IRON WORKS
3056 IMPERIAL AVENUE
SAN DIEGO, CA 92102

CA ENVIROSTOR
CA SAN DIEGO CO. SAM
CA CPS-SLIC
CA San Diego Co. HMMD
CA CERS

S104750986
N/A

Relative:
Higher
Actual:
84 ft.

ENVIROSTOR:
Name: CAMACHO IRON WORKS
Address: 3056 IMPERIAL AVENUE
City,State,Zip: SAN DIEGO, CA 92102
Facility ID: 37340139
Status: Refer: 1248 Local Agency
Status Date: 02/10/2000
Site Code: Not reported
Site Type: Evaluation
Site Type Detailed: Evaluation
Acres: 0
NPL: NO
Regulatory Agencies: SAN DIEGO COUNTY
Lead Agency: SAN DIEGO COUNTY
Program Manager: Not reported
Supervisor: Referred - Not Assigned
Division Branch: Cleanup Cypress
Assembly: 80
Senate: 40
Special Program: Not reported
Restricted Use: NO
Site Mgmt Req: NONE SPECIFIED
Funding: Not Applicable
Latitude: 32.70610
Longitude: -117.1282
APN: 54529223
Past Use: NONE SPECIFIED
Potential COC: NONE SPECIFIED
Confirmed COC: NONE SPECIFIED
Potential Description: NONE SPECIFIED
Alias Name: 54529223
Alias Type: APN
Alias Name: T0608148899
Alias Type: GeoTracker Global ID
Alias Name: 37340139
Alias Type: Envirostor ID Number

Completed Info:
Completed Area Name: PROJECT WIDE
Completed Sub Area Name: Not reported
Completed Document Type: SB 1248 Notification
Completed Date: 02/10/2000
Comments: DTSC is not involved with this project.

Future Area Name: Not reported
Future Sub Area Name: Not reported
Future Document Type: Not reported
Future Due Date: Not reported
Schedule Area Name: Not reported
Schedule Sub Area Name: Not reported
Schedule Document Type: Not reported
Schedule Due Date: Not reported
Schedule Revised Date: Not reported

Map ID
Direction
Distance
Elevation

MAP FINDINGS

Site

Database(s)

EDR ID Number
EPA ID Number

CAMACHO IRON WORKS (Continued)

S104750986

SAN DIEGO CO. SAM:

Name: CAMACHO IRON WORKS
Address: 3056 IMPERIAL AV
City,State,Zip: SAN DIEGO, CA 92113
Case Number: H26166-001
Agency: DEH Site Assessment & Mitigation
Funding: Private - VAP
Facility Type: GW With No Beneficial Use Designation
Facility Status: Closed Case
Date: 7/26/2005
Date Began: 2/7/2000

CPS-SLIC:

Name: CAMACHO IRON WORKS
Address: 3056 IMPERIAL AV
City,State,Zip: SAN DIEGO, CA 92113
Region: STATE
Facility Status: Completed - Case Closed
Status Date: 07/26/2005
Global Id: T0608148899
Lead Agency: SAN DIEGO COUNTY LOP
Lead Agency Case Number: H26166-001
Latitude: 32.706734
Longitude: -117.128292
Case Type: Cleanup Program Site
Case Worker: Not reported
Local Agency: Not reported
RB Case Number: Not reported
File Location: Local Agency
Potential Media Affected: Other Groundwater (uses other than drinking water)
Potential Contaminants of Concern: Not reported
Site History: Not reported

[Click here to access the California GeoTracker records for this facility:](#)

HMMD SAN DIEGO:

Name: CAMACHO IRON WORKS
Address: 3056 IMPERIAL AV
City,State,Zip: SAN DIEGO, CA 92113
Permit Number: 126166
Business Type: Not reported
EPA Id Number: Not reported
APN: 545-292-23-00
Last HMMD Inspection: 10/05/1998
Facility Telephone: 619-233-3938
Permit Status: INAC
Permit Expiration: Not reported
Date Last Updated: 11/02/2012
Facility Owner: VICTORIANO CAMACHO
Facility Mailing Address: 3502 ISLAND AV
Facility Mailing City: SAN DIEGO
Facility Mailing State: CA
Facility Mailing Zip: 92102-4128
UST Owner: Not reported
Handle Regulated Hazmat: Y
Own Or Operate UST: Not reported

Map ID
 Direction
 Distance
 Elevation

MAP FINDINGS

Site

Database(s)

EDR ID Number
 EPA ID Number

CAMACHO IRON WORKS (Continued)

S104750986

Subject To APSA: Not reported
 Generate Haz Waste: Y
 Treat Haz Waste: Not reported
 Generate Medical Waste: Not reported

CERS:

Name: CAMACHO IRON WORKS
 Address: 3056 IMPERIAL AV
 City,State,Zip: SAN DIEGO, CA 92113
 Site ID: 236184
 CERS ID: T0608148899
 CERS Description: Cleanup Program Site

234
 NNW
 1/2-1
 0.972 mi.
 5132 ft.

**333 24TH ST
 SAN DIEGO, CA 92102**

**CA Notify 65 S100178160
 N/A**

**Relative:
 Higher
 Actual:
 108 ft.**

NOTIFY 65:
 Name: Not reported
 Address: 333 24TH ST
 City,State,Zip: SAN DIEGO, CA 92102-2916
 Date Reported: Not reported
 Staff Initials: Not reported
 Board File Number: Not reported
 Facility Type: Not reported
 Discharge Date: Not reported
 Issue Date: Not reported
 Incident Description: Not reported
 Global ID: Not reported
 Status: Not reported

235
 NW
 1/2-1
 0.985 mi.
 5201 ft.

**GRAYBILL TERMINAL(FORMER)
 1551 NATIONAL AVENUE
 SAN DIEGO, CA 92113**

**CA ENVIROSTOR S106797717
 N/A**

**Relative:
 Lower
 Actual:
 22 ft.**

ENVIROSTOR:
 Name: GRAYBILL TERMINAL(FORMER)
 Address: 1551 NATIONAL AVENUE
 City,State,Zip: SAN DIEGO, CA 92113
 Facility ID: 37510139
 Status: Refer: 1248 Local Agency
 Status Date: 03/18/2004
 Site Code: Not reported
 Site Type: Evaluation
 Site Type Detailed: Evaluation
 Acres: Not reported
 NPL: NO
 Regulatory Agencies: NONE SPECIFIED
 Lead Agency: NONE SPECIFIED
 Program Manager: Not reported
 Supervisor: Referred - Not Assigned
 Division Branch: Cleanup Cypress

Map ID
Direction
Distance
Elevation

MAP FINDINGS

Site

Database(s)

EDR ID Number
EPA ID Number

GRAYBILL TERMINAL(FORMER) (Continued)

S106797717

Assembly: 79
Senate: Not reported
Special Program: Not reported
Restricted Use: NO
Site Mgmt Req: NONE SPECIFIED
Funding: Not Applicable
Latitude: 32.70438
Longitude: -117.1504
APN: NONE SPECIFIED
Past Use: NONE SPECIFIED
Potential COC: NONE SPECIFIED
Confirmed COC: NONE SPECIFIED
Potential Description: NONE SPECIFIED
Alias Name: 37510139
Alias Type: Envirostor ID Number

Completed Info:

Completed Area Name: Not reported
Completed Sub Area Name: Not reported
Completed Document Type: Not reported
Completed Date: Not reported
Comments: Not reported

Future Area Name: Not reported
Future Sub Area Name: Not reported
Future Document Type: Not reported
Future Due Date: Not reported
Schedule Area Name: Not reported
Schedule Sub Area Name: Not reported
Schedule Document Type: Not reported
Schedule Due Date: Not reported
Schedule Revised Date: Not reported

Count: 19 records.

ORPHAN SUMMARY

| City | EDR ID | Site Name | Site Address | Zip | Database(s) |
|--------------|------------|------------------------------------|--------------------------------|-------|---|
| NS SAN DIEGO | S104735601 | NEX GAS | 28TH ST | 92136 | CA LUST |
| SAN DIEGO | S108407139 | MTS-PORT DISTRICT SITE CLOSED | 08TH AV & HARBOR DR | 92101 | CA SAN DIEGO CO. SAM |
| SAN DIEGO | S108406975 | CAMPBELL INDUSTRIES | 08TH AV & HARBOR DR | 92101 | CA SAN DIEGO CO. SAM |
| SAN DIEGO | S106797667 | TRIANGLE PROPERTY | 65 13TH ST. & 1344 NATIONAL AV | 92101 | CA ENVIROSTOR |
| SAN DIEGO | S126984235 | SAN DIEGO CONVENTION CENTER EXPANS | 8TH STREET & HARBOR DR. | 92101 | CA SWF/LF |
| SAN DIEGO | S106893820 | 9TH AND IMPERIAL | 9TH STREET SOUTH OF IMPERIAL | 92101 | CA ENVIROSTOR |
| SAN DIEGO | S108226114 | BAY FRONT STREET/CROSBY STREET REL | BAY FRONT STREET | 92101 | CA CPS-SLIC |
| SAN DIEGO | S108407224 | SAN DIEGO HOUSING COMMISSION | BOSTON AV | 92113 | CA SAN DIEGO CO. SAM |
| SAN DIEGO | 1003879071 | GIFFORD'S BARRELS | NE CORNER OF 26TH & COMMERCIAL | 92113 | SEMS-ARCHIVE |
| SAN DIEGO | S108407052 | FORMER UNOCAL PIPELINE | CROSBY & BAY FRONT | 92113 | CA SAN DIEGO CO. SAM |
| SAN DIEGO | S108407102 | LAURA G. RODRIGUEZ SCHOOL | GREELY AVENUE | 92113 | CA SAN DIEGO CO. SAM |
| SAN DIEGO | S127035020 | IQHQ-RADD I | HARBOR DRIVE | 92101 | CA CPS-SLIC |
| SAN DIEGO | S118504908 | WEST HARBOR BASIN | HARBOR ISLAND DRIVE | 92101 | CA CPS-SLIC, CA CERS |
| SAN DIEGO | S106905767 | LINDBERGH FIELD PLANT - BLDG 75 | HARBOR DRIVE | 92101 | CA CPS-SLIC |
| SAN DIEGO | S122853927 | LAUREL TO HAWTHORN STREET EMBAYMEN | HARBOR DRIVE | 92101 | CA CPS-SLIC |
| SAN DIEGO | S106893822 | 9TH AND IMPERIAL | IMPERIAL AV BW WEST OF 8TH & E | 92101 | CA ENVIROSTOR |
| SAN DIEGO | 1015757256 | NAVAL STATION (NAVSTA) 32ND ST., H | 3458 NAVAL STATION 32ND ST | 92136 | CORRACTS, RCRA-TSDF, RCRA-LQ 2020 COR ACTION, PADS |
| SAN DIEGO | S108407255 | SOUTHWEST MARINE INC | SAMPSON ST (FOOT OF) | 92113 | CA SAN DIEGO CO. SAM |
| SAN DIEGO | S106797698 | PROPOSED 5TH & K DEVELOPMENT | NORTH SIDE OF K STREET B/W 5TH | 92101 | CA ENVIROSTOR |

GOVERNMENT RECORDS SEARCHED / DATA CURRENCY TRACKING

To maintain currency of the following federal and state databases, EDR contacts the appropriate governmental agency on a monthly or quarterly basis, as required.

Number of Days to Update: Provides confirmation that EDR is reporting records that have been updated within 90 days from the date the government agency made the information available to the public.

STANDARD ENVIRONMENTAL RECORDS

Federal NPL site list

NPL: National Priority List

National Priorities List (Superfund). The NPL is a subset of CERCLIS and identifies over 1,200 sites for priority cleanup under the Superfund Program. NPL sites may encompass relatively large areas. As such, EDR provides polygon coverage for over 1,000 NPL site boundaries produced by EPA's Environmental Photographic Interpretation Center (EPIC) and regional EPA offices.

| | |
|---|--|
| Date of Government Version: 04/27/2021 | Source: EPA |
| Date Data Arrived at EDR: 05/03/2021 | Telephone: N/A |
| Date Made Active in Reports: 05/19/2021 | Last EDR Contact: 06/29/2021 |
| Number of Days to Update: 16 | Next Scheduled EDR Contact: 10/11/2021 |
| | Data Release Frequency: Quarterly |

NPL Site Boundaries

Sources:

EPA's Environmental Photographic Interpretation Center (EPIC)
Telephone: 202-564-7333

EPA Region 1
Telephone 617-918-1143

EPA Region 6
Telephone: 214-655-6659

EPA Region 3
Telephone 215-814-5418

EPA Region 7
Telephone: 913-551-7247

EPA Region 4
Telephone 404-562-8033

EPA Region 8
Telephone: 303-312-6774

EPA Region 5
Telephone 312-886-6686

EPA Region 9
Telephone: 415-947-4246

EPA Region 10
Telephone 206-553-8665

Proposed NPL: Proposed National Priority List Sites

A site that has been proposed for listing on the National Priorities List through the issuance of a proposed rule in the Federal Register. EPA then accepts public comments on the site, responds to the comments, and places on the NPL those sites that continue to meet the requirements for listing.

| | |
|---|--|
| Date of Government Version: 04/27/2021 | Source: EPA |
| Date Data Arrived at EDR: 05/03/2021 | Telephone: N/A |
| Date Made Active in Reports: 05/19/2021 | Last EDR Contact: 06/29/2021 |
| Number of Days to Update: 16 | Next Scheduled EDR Contact: 10/11/2021 |
| | Data Release Frequency: Quarterly |

NPL LIENS: Federal Superfund Liens

Federal Superfund Liens. Under the authority granted the USEPA by CERCLA of 1980, the USEPA has the authority to file liens against real property in order to recover remedial action expenditures or when the property owner received notification of potential liability. USEPA compiles a listing of filed notices of Superfund Liens.

GOVERNMENT RECORDS SEARCHED / DATA CURRENCY TRACKING

Date of Government Version: 10/15/1991
Date Data Arrived at EDR: 02/02/1994
Date Made Active in Reports: 03/30/1994
Number of Days to Update: 56

Source: EPA
Telephone: 202-564-4267
Last EDR Contact: 08/15/2011
Next Scheduled EDR Contact: 11/28/2011
Data Release Frequency: No Update Planned

Federal Delisted NPL site list

Delisted NPL: National Priority List Deletions

The National Oil and Hazardous Substances Pollution Contingency Plan (NCP) establishes the criteria that the EPA uses to delete sites from the NPL. In accordance with 40 CFR 300.425.(e), sites may be deleted from the NPL where no further response is appropriate.

Date of Government Version: 04/27/2021
Date Data Arrived at EDR: 05/03/2021
Date Made Active in Reports: 05/19/2021
Number of Days to Update: 16

Source: EPA
Telephone: N/A
Last EDR Contact: 06/29/2021
Next Scheduled EDR Contact: 10/11/2021
Data Release Frequency: Quarterly

Federal CERCLIS list

FEDERAL FACILITY: Federal Facility Site Information listing

A listing of National Priority List (NPL) and Base Realignment and Closure (BRAC) sites found in the Comprehensive Environmental Response, Compensation and Liability Information System (CERCLIS) Database where EPA Federal Facilities Restoration and Reuse Office is involved in cleanup activities.

Date of Government Version: 02/22/2021
Date Data Arrived at EDR: 03/30/2021
Date Made Active in Reports: 06/17/2021
Number of Days to Update: 79

Source: Environmental Protection Agency
Telephone: 703-603-8704
Last EDR Contact: 06/23/2021
Next Scheduled EDR Contact: 10/11/2021
Data Release Frequency: Varies

SEMS: Superfund Enterprise Management System

SEMS (Superfund Enterprise Management System) tracks hazardous waste sites, potentially hazardous waste sites, and remedial activities performed in support of EPA's Superfund Program across the United States. The list was formerly known as CERCLIS, renamed to SEMS by the EPA in 2015. The list contains data on potentially hazardous waste sites that have been reported to the USEPA by states, municipalities, private companies and private persons, pursuant to Section 103 of the Comprehensive Environmental Response, Compensation, and Liability Act (CERCLA). This dataset also contains sites which are either proposed to or on the National Priorities List (NPL) and the sites which are in the screening and assessment phase for possible inclusion on the NPL.

Date of Government Version: 04/27/2021
Date Data Arrived at EDR: 05/03/2021
Date Made Active in Reports: 05/19/2021
Number of Days to Update: 16

Source: EPA
Telephone: 800-424-9346
Last EDR Contact: 06/29/2021
Next Scheduled EDR Contact: 07/26/2021
Data Release Frequency: Quarterly

Federal CERCLIS NFRAP site list

SEMS-ARCHIVE: Superfund Enterprise Management System Archive

GOVERNMENT RECORDS SEARCHED / DATA CURRENCY TRACKING

SEMS-ARCHIVE (Superfund Enterprise Management System Archive) tracks sites that have no further interest under the Federal Superfund Program based on available information. The list was formerly known as the CERCLIS-NFRAP, renamed to SEMS ARCHIVE by the EPA in 2015. EPA may perform a minimal level of assessment work at a site while it is archived if site conditions change and/or new information becomes available. Archived sites have been removed and archived from the inventory of SEMS sites. Archived status indicates that, to the best of EPA's knowledge, assessment at a site has been completed and that EPA has determined no further steps will be taken to list the site on the National Priorities List (NPL), unless information indicates this decision was not appropriate or other considerations require a recommendation for listing at a later time. The decision does not necessarily mean that there is no hazard associated with a given site; it only means that, based upon available information, the location is not judged to be potential NPL site.

| | |
|---|--|
| Date of Government Version: 04/27/2021 | Source: EPA |
| Date Data Arrived at EDR: 05/03/2021 | Telephone: 800-424-9346 |
| Date Made Active in Reports: 05/19/2021 | Last EDR Contact: 06/29/2021 |
| Number of Days to Update: 16 | Next Scheduled EDR Contact: 07/26/2021 |
| | Data Release Frequency: Quarterly |

Federal RCRA CORRACTS facilities list

CORRACTS: Corrective Action Report

CORRACTS identifies hazardous waste handlers with RCRA corrective action activity.

| | |
|---|--|
| Date of Government Version: 03/22/2021 | Source: EPA |
| Date Data Arrived at EDR: 03/23/2021 | Telephone: 800-424-9346 |
| Date Made Active in Reports: 05/19/2021 | Last EDR Contact: 06/21/2021 |
| Number of Days to Update: 57 | Next Scheduled EDR Contact: 10/04/2021 |
| | Data Release Frequency: Quarterly |

Federal RCRA non-CORRACTS TSD facilities list

RCRA-TSDF: RCRA - Treatment, Storage and Disposal

RCRAInfo is EPA's comprehensive information system, providing access to data supporting the Resource Conservation and Recovery Act (RCRA) of 1976 and the Hazardous and Solid Waste Amendments (HSWA) of 1984. The database includes selective information on sites which generate, transport, store, treat and/or dispose of hazardous waste as defined by the Resource Conservation and Recovery Act (RCRA). Transporters are individuals or entities that move hazardous waste from the generator offsite to a facility that can recycle, treat, store, or dispose of the waste. TSDFs treat, store, or dispose of the waste.

| | |
|---|---|
| Date of Government Version: 03/22/2021 | Source: Environmental Protection Agency |
| Date Data Arrived at EDR: 03/23/2021 | Telephone: (415) 495-8895 |
| Date Made Active in Reports: 05/19/2021 | Last EDR Contact: 06/21/2021 |
| Number of Days to Update: 57 | Next Scheduled EDR Contact: 10/04/2021 |
| | Data Release Frequency: Quarterly |

Federal RCRA generators list

RCRA-LQG: RCRA - Large Quantity Generators

RCRAInfo is EPA's comprehensive information system, providing access to data supporting the Resource Conservation and Recovery Act (RCRA) of 1976 and the Hazardous and Solid Waste Amendments (HSWA) of 1984. The database includes selective information on sites which generate, transport, store, treat and/or dispose of hazardous waste as defined by the Resource Conservation and Recovery Act (RCRA). Large quantity generators (LQGs) generate over 1,000 kilograms (kg) of hazardous waste, or over 1 kg of acutely hazardous waste per month.

| | |
|---|---|
| Date of Government Version: 03/22/2021 | Source: Environmental Protection Agency |
| Date Data Arrived at EDR: 03/23/2021 | Telephone: (415) 495-8895 |
| Date Made Active in Reports: 05/19/2021 | Last EDR Contact: 06/21/2021 |
| Number of Days to Update: 57 | Next Scheduled EDR Contact: 10/04/2021 |
| | Data Release Frequency: Quarterly |

GOVERNMENT RECORDS SEARCHED / DATA CURRENCY TRACKING

RCRA-SQG: RCRA - Small Quantity Generators

RCRAInfo is EPA's comprehensive information system, providing access to data supporting the Resource Conservation and Recovery Act (RCRA) of 1976 and the Hazardous and Solid Waste Amendments (HSWA) of 1984. The database includes selective information on sites which generate, transport, store, treat and/or dispose of hazardous waste as defined by the Resource Conservation and Recovery Act (RCRA). Small quantity generators (SQGs) generate between 100 kg and 1,000 kg of hazardous waste per month.

| | |
|---|---|
| Date of Government Version: 03/22/2021 | Source: Environmental Protection Agency |
| Date Data Arrived at EDR: 03/23/2021 | Telephone: (415) 495-8895 |
| Date Made Active in Reports: 05/19/2021 | Last EDR Contact: 06/21/2021 |
| Number of Days to Update: 57 | Next Scheduled EDR Contact: 10/04/2021 |
| | Data Release Frequency: Quarterly |

RCRA-VSQG: RCRA - Very Small Quantity Generators (Formerly Conditionally Exempt Small Quantity Generators)

RCRAInfo is EPA's comprehensive information system, providing access to data supporting the Resource Conservation and Recovery Act (RCRA) of 1976 and the Hazardous and Solid Waste Amendments (HSWA) of 1984. The database includes selective information on sites which generate, transport, store, treat and/or dispose of hazardous waste as defined by the Resource Conservation and Recovery Act (RCRA). Very small quantity generators (VSQGs) generate less than 100 kg of hazardous waste, or less than 1 kg of acutely hazardous waste per month.

| | |
|---|---|
| Date of Government Version: 03/22/2021 | Source: Environmental Protection Agency |
| Date Data Arrived at EDR: 03/23/2021 | Telephone: (415) 495-8895 |
| Date Made Active in Reports: 05/19/2021 | Last EDR Contact: 06/21/2021 |
| Number of Days to Update: 57 | Next Scheduled EDR Contact: 10/04/2021 |
| | Data Release Frequency: Quarterly |

Federal institutional controls / engineering controls registries

LUCIS: Land Use Control Information System

LUCIS contains records of land use control information pertaining to the former Navy Base Realignment and Closure properties.

| | |
|---|--|
| Date of Government Version: 02/09/2021 | Source: Department of the Navy |
| Date Data Arrived at EDR: 02/11/2021 | Telephone: 843-820-7326 |
| Date Made Active in Reports: 03/22/2021 | Last EDR Contact: 05/05/2021 |
| Number of Days to Update: 39 | Next Scheduled EDR Contact: 08/23/2021 |
| | Data Release Frequency: Varies |

US ENG CONTROLS: Engineering Controls Sites List

A listing of sites with engineering controls in place. Engineering controls include various forms of caps, building foundations, liners, and treatment methods to create pathway elimination for regulated substances to enter environmental media or effect human health.

| | |
|---|---|
| Date of Government Version: 02/22/2021 | Source: Environmental Protection Agency |
| Date Data Arrived at EDR: 02/23/2021 | Telephone: 703-603-0695 |
| Date Made Active in Reports: 05/19/2021 | Last EDR Contact: 05/21/2021 |
| Number of Days to Update: 85 | Next Scheduled EDR Contact: 09/06/2021 |
| | Data Release Frequency: Varies |

US INST CONTROLS: Institutional Controls Sites List

A listing of sites with institutional controls in place. Institutional controls include administrative measures, such as groundwater use restrictions, construction restrictions, property use restrictions, and post remediation care requirements intended to prevent exposure to contaminants remaining on site. Deed restrictions are generally required as part of the institutional controls.

| | |
|---|---|
| Date of Government Version: 02/22/2021 | Source: Environmental Protection Agency |
| Date Data Arrived at EDR: 02/23/2021 | Telephone: 703-603-0695 |
| Date Made Active in Reports: 05/19/2021 | Last EDR Contact: 05/21/2021 |
| Number of Days to Update: 85 | Next Scheduled EDR Contact: 09/06/2021 |
| | Data Release Frequency: Varies |

GOVERNMENT RECORDS SEARCHED / DATA CURRENCY TRACKING

Federal ERNS list

ERNS: Emergency Response Notification System

Emergency Response Notification System. ERNS records and stores information on reported releases of oil and hazardous substances.

Date of Government Version: 03/22/2021
Date Data Arrived at EDR: 03/24/2021
Date Made Active in Reports: 06/17/2021
Number of Days to Update: 85

Source: National Response Center, United States Coast Guard
Telephone: 202-267-2180
Last EDR Contact: 06/17/2021
Next Scheduled EDR Contact: 10/04/2021
Data Release Frequency: Quarterly

State- and tribal - equivalent NPL

RESPONSE: State Response Sites

Identifies confirmed release sites where DTSC is involved in remediation, either in a lead or oversight capacity. These confirmed release sites are generally high-priority and high potential risk.

Date of Government Version: 01/25/2021
Date Data Arrived at EDR: 01/26/2021
Date Made Active in Reports: 04/13/2021
Number of Days to Update: 77

Source: Department of Toxic Substances Control
Telephone: 916-323-3400
Last EDR Contact: 04/23/2021
Next Scheduled EDR Contact: 08/09/2021
Data Release Frequency: Quarterly

State- and tribal - equivalent CERCLIS

ENVIROSTOR: EnviroStor Database

The Department of Toxic Substances Control's (DTSC's) Site Mitigation and Brownfields Reuse Program's (SMBRP's) EnviroStor database identifies sites that have known contamination or sites for which there may be reasons to investigate further. The database includes the following site types: Federal Superfund sites (National Priorities List (NPL)); State Response, including Military Facilities and State Superfund; Voluntary Cleanup; and School sites. EnviroStor provides similar information to the information that was available in CalSites, and provides additional site information, including, but not limited to, identification of formerly-contaminated properties that have been released for reuse, properties where environmental deed restrictions have been recorded to prevent inappropriate land uses, and risk characterization information that is used to assess potential impacts to public health and the environment at contaminated sites.

Date of Government Version: 01/25/2021
Date Data Arrived at EDR: 01/26/2021
Date Made Active in Reports: 04/13/2021
Number of Days to Update: 77

Source: Department of Toxic Substances Control
Telephone: 916-323-3400
Last EDR Contact: 04/23/2021
Next Scheduled EDR Contact: 08/09/2021
Data Release Frequency: Quarterly

State and tribal landfill and/or solid waste disposal site lists

SWF/LF (SWIS): Solid Waste Information System

Active, Closed and Inactive Landfills. SWF/LF records typically contain an inventory of solid waste disposal facilities or landfills. These may be active or inactive facilities or open dumps that failed to meet RCRA Section 4004 criteria for solid waste landfills or disposal sites.

Date of Government Version: 02/08/2021
Date Data Arrived at EDR: 02/09/2021
Date Made Active in Reports: 05/03/2021
Number of Days to Update: 83

Source: Department of Resources Recycling and Recovery
Telephone: 916-341-6320
Last EDR Contact: 05/11/2021
Next Scheduled EDR Contact: 08/23/2021
Data Release Frequency: Quarterly

State and tribal leaking storage tank lists

GOVERNMENT RECORDS SEARCHED / DATA CURRENCY TRACKING

LUST REG 2: Fuel Leak List

Leaking Underground Storage Tank locations. Alameda, Contra Costa, Marin, Napa, San Francisco, San Mateo, Santa Clara, Solano, Sonoma counties.

Date of Government Version: 09/30/2004
Date Data Arrived at EDR: 10/20/2004
Date Made Active in Reports: 11/19/2004
Number of Days to Update: 30

Source: California Regional Water Quality Control Board San Francisco Bay Region (2)
Telephone: 510-622-2433
Last EDR Contact: 09/19/2011
Next Scheduled EDR Contact: 01/02/2012
Data Release Frequency: No Update Planned

LUST REG 1: Active Toxic Site Investigation

Del Norte, Humboldt, Lake, Mendocino, Modoc, Siskiyou, Sonoma, Trinity counties. For more current information, please refer to the State Water Resources Control Board's LUST database.

Date of Government Version: 02/01/2001
Date Data Arrived at EDR: 02/28/2001
Date Made Active in Reports: 03/29/2001
Number of Days to Update: 29

Source: California Regional Water Quality Control Board North Coast (1)
Telephone: 707-570-3769
Last EDR Contact: 08/01/2011
Next Scheduled EDR Contact: 11/14/2011
Data Release Frequency: No Update Planned

LUST REG 6V: Leaking Underground Storage Tank Case Listing

Leaking Underground Storage Tank locations. Inyo, Kern, Los Angeles, Mono, San Bernardino counties.

Date of Government Version: 06/07/2005
Date Data Arrived at EDR: 06/07/2005
Date Made Active in Reports: 06/29/2005
Number of Days to Update: 22

Source: California Regional Water Quality Control Board Victorville Branch Office (6)
Telephone: 760-241-7365
Last EDR Contact: 09/12/2011
Next Scheduled EDR Contact: 12/26/2011
Data Release Frequency: No Update Planned

LUST REG 6L: Leaking Underground Storage Tank Case Listing

For more current information, please refer to the State Water Resources Control Board's LUST database.

Date of Government Version: 09/09/2003
Date Data Arrived at EDR: 09/10/2003
Date Made Active in Reports: 10/07/2003
Number of Days to Update: 27

Source: California Regional Water Quality Control Board Lahontan Region (6)
Telephone: 530-542-5572
Last EDR Contact: 09/12/2011
Next Scheduled EDR Contact: 12/26/2011
Data Release Frequency: No Update Planned

LUST REG 4: Underground Storage Tank Leak List

Los Angeles, Ventura counties. For more current information, please refer to the State Water Resources Control Board's LUST database.

Date of Government Version: 09/07/2004
Date Data Arrived at EDR: 09/07/2004
Date Made Active in Reports: 10/12/2004
Number of Days to Update: 35

Source: California Regional Water Quality Control Board Los Angeles Region (4)
Telephone: 213-576-6710
Last EDR Contact: 09/06/2011
Next Scheduled EDR Contact: 12/19/2011
Data Release Frequency: No Update Planned

LUST REG 9: Leaking Underground Storage Tank Report

Orange, Riverside, San Diego counties. For more current information, please refer to the State Water Resources Control Board's LUST database.

Date of Government Version: 03/01/2001
Date Data Arrived at EDR: 04/23/2001
Date Made Active in Reports: 05/21/2001
Number of Days to Update: 28

Source: California Regional Water Quality Control Board San Diego Region (9)
Telephone: 858-637-5595
Last EDR Contact: 09/26/2011
Next Scheduled EDR Contact: 01/09/2012
Data Release Frequency: No Update Planned

LUST REG 8: Leaking Underground Storage Tanks

California Regional Water Quality Control Board Santa Ana Region (8). For more current information, please refer to the State Water Resources Control Board's LUST database.

GOVERNMENT RECORDS SEARCHED / DATA CURRENCY TRACKING

Date of Government Version: 02/14/2005
Date Data Arrived at EDR: 02/15/2005
Date Made Active in Reports: 03/28/2005
Number of Days to Update: 41

Source: California Regional Water Quality Control Board Santa Ana Region (8)
Telephone: 909-782-4496
Last EDR Contact: 08/15/2011
Next Scheduled EDR Contact: 11/28/2011
Data Release Frequency: No Update Planned

LUST REG 7: Leaking Underground Storage Tank Case Listing

Leaking Underground Storage Tank locations. Imperial, Riverside, San Diego, Santa Barbara counties.

Date of Government Version: 02/26/2004
Date Data Arrived at EDR: 02/26/2004
Date Made Active in Reports: 03/24/2004
Number of Days to Update: 27

Source: California Regional Water Quality Control Board Colorado River Basin Region (7)
Telephone: 760-776-8943
Last EDR Contact: 08/01/2011
Next Scheduled EDR Contact: 11/14/2011
Data Release Frequency: No Update Planned

LUST REG 5: Leaking Underground Storage Tank Database

Leaking Underground Storage Tank locations. Alameda, Alpine, Amador, Butte, Colusa, Contra Costa, Calveras, El Dorado, Fresno, Glenn, Kern, Kings, Lake, Lassen, Madera, Mariposa, Merced, Modoc, Napa, Nevada, Placer, Plumas, Sacramento, San Joaquin, Shasta, Solano, Stanislaus, Sutter, Tehama, Tulare, Tuolumne, Yolo, Yuba counties.

Date of Government Version: 07/01/2008
Date Data Arrived at EDR: 07/22/2008
Date Made Active in Reports: 07/31/2008
Number of Days to Update: 9

Source: California Regional Water Quality Control Board Central Valley Region (5)
Telephone: 916-464-4834
Last EDR Contact: 07/01/2011
Next Scheduled EDR Contact: 10/17/2011
Data Release Frequency: No Update Planned

LUST: Leaking Underground Fuel Tank Report (GEOTRACKER)

Leaking Underground Storage Tank (LUST) Sites included in GeoTracker. GeoTracker is the Water Boards data management system for sites that impact, or have the potential to impact, water quality in California, with emphasis on groundwater.

Date of Government Version: 03/08/2021
Date Data Arrived at EDR: 03/09/2021
Date Made Active in Reports: 03/30/2021
Number of Days to Update: 21

Source: State Water Resources Control Board
Telephone: see region list
Last EDR Contact: 06/03/2021
Next Scheduled EDR Contact: 09/20/2021
Data Release Frequency: Quarterly

LUST REG 3: Leaking Underground Storage Tank Database

Leaking Underground Storage Tank locations. Monterey, San Benito, San Luis Obispo, Santa Barbara, Santa Cruz counties.

Date of Government Version: 05/19/2003
Date Data Arrived at EDR: 05/19/2003
Date Made Active in Reports: 06/02/2003
Number of Days to Update: 14

Source: California Regional Water Quality Control Board Central Coast Region (3)
Telephone: 805-542-4786
Last EDR Contact: 07/18/2011
Next Scheduled EDR Contact: 10/31/2011
Data Release Frequency: No Update Planned

INDIAN LUST R6: Leaking Underground Storage Tanks on Indian Land

LUSTs on Indian land in New Mexico and Oklahoma.

Date of Government Version: 04/08/2020
Date Data Arrived at EDR: 05/20/2020
Date Made Active in Reports: 08/12/2020
Number of Days to Update: 84

Source: EPA Region 6
Telephone: 214-665-6597
Last EDR Contact: 06/11/2021
Next Scheduled EDR Contact: 08/02/2021
Data Release Frequency: Varies

INDIAN LUST R1: Leaking Underground Storage Tanks on Indian Land

A listing of leaking underground storage tank locations on Indian Land.

Date of Government Version: 10/01/2020
Date Data Arrived at EDR: 12/16/2020
Date Made Active in Reports: 03/12/2021
Number of Days to Update: 86

Source: EPA Region 1
Telephone: 617-918-1313
Last EDR Contact: 06/11/2021
Next Scheduled EDR Contact: 08/02/2021
Data Release Frequency: Varies

GOVERNMENT RECORDS SEARCHED / DATA CURRENCY TRACKING

INDIAN LUST R5: Leaking Underground Storage Tanks on Indian Land

Leaking underground storage tanks located on Indian Land in Michigan, Minnesota and Wisconsin.

| | |
|---|--|
| Date of Government Version: 10/07/2020 | Source: EPA, Region 5 |
| Date Data Arrived at EDR: 12/16/2020 | Telephone: 312-886-7439 |
| Date Made Active in Reports: 03/12/2021 | Last EDR Contact: 06/11/2021 |
| Number of Days to Update: 86 | Next Scheduled EDR Contact: 08/02/2021 |
| | Data Release Frequency: Varies |

INDIAN LUST R10: Leaking Underground Storage Tanks on Indian Land

LUSTs on Indian land in Alaska, Idaho, Oregon and Washington.

| | |
|---|--|
| Date of Government Version: 11/12/2020 | Source: EPA Region 10 |
| Date Data Arrived at EDR: 12/16/2020 | Telephone: 206-553-2857 |
| Date Made Active in Reports: 03/12/2021 | Last EDR Contact: 06/11/2021 |
| Number of Days to Update: 86 | Next Scheduled EDR Contact: 08/02/2021 |
| | Data Release Frequency: Varies |

INDIAN LUST R9: Leaking Underground Storage Tanks on Indian Land

LUSTs on Indian land in Arizona, California, New Mexico and Nevada

| | |
|---|---|
| Date of Government Version: 10/01/2020 | Source: Environmental Protection Agency |
| Date Data Arrived at EDR: 12/16/2020 | Telephone: 415-972-3372 |
| Date Made Active in Reports: 03/12/2021 | Last EDR Contact: 06/11/2021 |
| Number of Days to Update: 86 | Next Scheduled EDR Contact: 08/02/2021 |
| | Data Release Frequency: Varies |

INDIAN LUST R8: Leaking Underground Storage Tanks on Indian Land

LUSTs on Indian land in Colorado, Montana, North Dakota, South Dakota, Utah and Wyoming.

| | |
|---|--|
| Date of Government Version: 10/09/2020 | Source: EPA Region 8 |
| Date Data Arrived at EDR: 12/16/2020 | Telephone: 303-312-6271 |
| Date Made Active in Reports: 03/12/2021 | Last EDR Contact: 06/11/2021 |
| Number of Days to Update: 86 | Next Scheduled EDR Contact: 08/02/2021 |
| | Data Release Frequency: Varies |

INDIAN LUST R7: Leaking Underground Storage Tanks on Indian Land

LUSTs on Indian land in Iowa, Kansas, and Nebraska

| | |
|---|--|
| Date of Government Version: 09/30/2020 | Source: EPA Region 7 |
| Date Data Arrived at EDR: 12/22/2020 | Telephone: 913-551-7003 |
| Date Made Active in Reports: 03/12/2021 | Last EDR Contact: 06/11/2021 |
| Number of Days to Update: 80 | Next Scheduled EDR Contact: 08/02/2021 |
| | Data Release Frequency: Varies |

INDIAN LUST R4: Leaking Underground Storage Tanks on Indian Land

LUSTs on Indian land in Florida, Mississippi and North Carolina.

| | |
|---|--|
| Date of Government Version: 10/02/2020 | Source: EPA Region 4 |
| Date Data Arrived at EDR: 12/18/2020 | Telephone: 404-562-8677 |
| Date Made Active in Reports: 03/12/2021 | Last EDR Contact: 06/17/2021 |
| Number of Days to Update: 84 | Next Scheduled EDR Contact: 08/02/2021 |
| | Data Release Frequency: Varies |

CPS-SLIC: Statewide SLIC Cases (GEOTRACKER)

Cleanup Program Sites (CPS; also known as Site Cleanups [SC] and formerly known as Spills, Leaks, Investigations, and Cleanups [SLIC] sites) included in GeoTracker. GeoTracker is the Water Boards data management system for sites that impact, or have the potential to impact, water quality in California, with emphasis on groundwater.

| | |
|---|---|
| Date of Government Version: 03/08/2021 | Source: State Water Resources Control Board |
| Date Data Arrived at EDR: 03/09/2021 | Telephone: 866-480-1028 |
| Date Made Active in Reports: 03/30/2021 | Last EDR Contact: 06/03/2021 |
| Number of Days to Update: 21 | Next Scheduled EDR Contact: 09/20/2021 |
| | Data Release Frequency: Varies |

GOVERNMENT RECORDS SEARCHED / DATA CURRENCY TRACKING

SLIC REG 1: Active Toxic Site Investigations

The SLIC (Spills, Leaks, Investigations and Cleanup) program is designed to protect and restore water quality from spills, leaks, and similar discharges.

Date of Government Version: 04/03/2003
Date Data Arrived at EDR: 04/07/2003
Date Made Active in Reports: 04/25/2003
Number of Days to Update: 18

Source: California Regional Water Quality Control Board, North Coast Region (1)
Telephone: 707-576-2220
Last EDR Contact: 08/01/2011
Next Scheduled EDR Contact: 11/14/2011
Data Release Frequency: No Update Planned

SLIC REG 2: Spills, Leaks, Investigation & Cleanup Cost Recovery Listing

The SLIC (Spills, Leaks, Investigations and Cleanup) program is designed to protect and restore water quality from spills, leaks, and similar discharges.

Date of Government Version: 09/30/2004
Date Data Arrived at EDR: 10/20/2004
Date Made Active in Reports: 11/19/2004
Number of Days to Update: 30

Source: Regional Water Quality Control Board San Francisco Bay Region (2)
Telephone: 510-286-0457
Last EDR Contact: 09/19/2011
Next Scheduled EDR Contact: 01/02/2012
Data Release Frequency: No Update Planned

SLIC REG 3: Spills, Leaks, Investigation & Cleanup Cost Recovery Listing

The SLIC (Spills, Leaks, Investigations and Cleanup) program is designed to protect and restore water quality from spills, leaks, and similar discharges.

Date of Government Version: 05/18/2006
Date Data Arrived at EDR: 05/18/2006
Date Made Active in Reports: 06/15/2006
Number of Days to Update: 28

Source: California Regional Water Quality Control Board Central Coast Region (3)
Telephone: 805-549-3147
Last EDR Contact: 07/18/2011
Next Scheduled EDR Contact: 10/31/2011
Data Release Frequency: No Update Planned

SLIC REG 4: Spills, Leaks, Investigation & Cleanup Cost Recovery Listing

The SLIC (Spills, Leaks, Investigations and Cleanup) program is designed to protect and restore water quality from spills, leaks, and similar discharges.

Date of Government Version: 11/17/2004
Date Data Arrived at EDR: 11/18/2004
Date Made Active in Reports: 01/04/2005
Number of Days to Update: 47

Source: Region Water Quality Control Board Los Angeles Region (4)
Telephone: 213-576-6600
Last EDR Contact: 07/01/2011
Next Scheduled EDR Contact: 10/17/2011
Data Release Frequency: No Update Planned

SLIC REG 5: Spills, Leaks, Investigation & Cleanup Cost Recovery Listing

The SLIC (Spills, Leaks, Investigations and Cleanup) program is designed to protect and restore water quality from spills, leaks, and similar discharges.

Date of Government Version: 04/01/2005
Date Data Arrived at EDR: 04/05/2005
Date Made Active in Reports: 04/21/2005
Number of Days to Update: 16

Source: Regional Water Quality Control Board Central Valley Region (5)
Telephone: 916-464-3291
Last EDR Contact: 09/12/2011
Next Scheduled EDR Contact: 12/26/2011
Data Release Frequency: No Update Planned

SLIC REG 6V: Spills, Leaks, Investigation & Cleanup Cost Recovery Listing

The SLIC (Spills, Leaks, Investigations and Cleanup) program is designed to protect and restore water quality from spills, leaks, and similar discharges.

Date of Government Version: 05/24/2005
Date Data Arrived at EDR: 05/25/2005
Date Made Active in Reports: 06/16/2005
Number of Days to Update: 22

Source: Regional Water Quality Control Board, Victorville Branch
Telephone: 619-241-6583
Last EDR Contact: 08/15/2011
Next Scheduled EDR Contact: 11/28/2011
Data Release Frequency: No Update Planned

GOVERNMENT RECORDS SEARCHED / DATA CURRENCY TRACKING

SLIC REG 6L: SLIC Sites

The SLIC (Spills, Leaks, Investigations and Cleanup) program is designed to protect and restore water quality from spills, leaks, and similar discharges.

Date of Government Version: 09/07/2004
Date Data Arrived at EDR: 09/07/2004
Date Made Active in Reports: 10/12/2004
Number of Days to Update: 35

Source: California Regional Water Quality Control Board, Lahontan Region
Telephone: 530-542-5574
Last EDR Contact: 08/15/2011
Next Scheduled EDR Contact: 11/28/2011
Data Release Frequency: No Update Planned

SLIC REG 7: SLIC List

The SLIC (Spills, Leaks, Investigations and Cleanup) program is designed to protect and restore water quality from spills, leaks, and similar discharges.

Date of Government Version: 11/24/2004
Date Data Arrived at EDR: 11/29/2004
Date Made Active in Reports: 01/04/2005
Number of Days to Update: 36

Source: California Regional Quality Control Board, Colorado River Basin Region
Telephone: 760-346-7491
Last EDR Contact: 08/01/2011
Next Scheduled EDR Contact: 11/14/2011
Data Release Frequency: No Update Planned

SLIC REG 8: Spills, Leaks, Investigation & Cleanup Cost Recovery Listing

The SLIC (Spills, Leaks, Investigations and Cleanup) program is designed to protect and restore water quality from spills, leaks, and similar discharges.

Date of Government Version: 04/03/2008
Date Data Arrived at EDR: 04/03/2008
Date Made Active in Reports: 04/14/2008
Number of Days to Update: 11

Source: California Region Water Quality Control Board Santa Ana Region (8)
Telephone: 951-782-3298
Last EDR Contact: 09/12/2011
Next Scheduled EDR Contact: 12/26/2011
Data Release Frequency: No Update Planned

SLIC REG 9: Spills, Leaks, Investigation & Cleanup Cost Recovery Listing

The SLIC (Spills, Leaks, Investigations and Cleanup) program is designed to protect and restore water quality from spills, leaks, and similar discharges.

Date of Government Version: 09/10/2007
Date Data Arrived at EDR: 09/11/2007
Date Made Active in Reports: 09/28/2007
Number of Days to Update: 17

Source: California Regional Water Quality Control Board San Diego Region (9)
Telephone: 858-467-2980
Last EDR Contact: 08/08/2011
Next Scheduled EDR Contact: 11/21/2011
Data Release Frequency: No Update Planned

State and tribal registered storage tank lists

FEMA UST: Underground Storage Tank Listing

A listing of all FEMA owned underground storage tanks.

Date of Government Version: 01/29/2021
Date Data Arrived at EDR: 02/17/2021
Date Made Active in Reports: 03/22/2021
Number of Days to Update: 33

Source: FEMA
Telephone: 202-646-5797
Last EDR Contact: 06/29/2021
Next Scheduled EDR Contact: 10/18/2021
Data Release Frequency: Varies

MILITARY UST SITES: Military UST Sites (GEOTRACKER)

Military ust sites

Date of Government Version: 03/08/2021
Date Data Arrived at EDR: 03/09/2021
Date Made Active in Reports: 03/30/2021
Number of Days to Update: 21

Source: State Water Resources Control Board
Telephone: 866-480-1028
Last EDR Contact: 06/03/2021
Next Scheduled EDR Contact: 09/20/2021
Data Release Frequency: Varies

GOVERNMENT RECORDS SEARCHED / DATA CURRENCY TRACKING

UST CLOSURE: Proposed Closure of Underground Storage Tank (UST) Cases

UST cases that are being considered for closure by either the State Water Resources Control Board or the Executive Director have been posted for a 60-day public comment period. UST Case Closures being proposed for consideration by the State Water Resources Control Board. These are primarily UST cases that meet closure criteria under the decisional framework in State Water Board Resolution No. 92-49 and other Board orders. UST Case Closures proposed for consideration by the Executive Director pursuant to State Water Board Resolution No. 2012-0061. These are cases that meet the criteria of the Low-Threat UST Case Closure Policy. UST Case Closure Review Denials and Approved Orders.

| | |
|---|---|
| Date of Government Version: 03/05/2021 | Source: State Water Resources Control Board |
| Date Data Arrived at EDR: 03/09/2021 | Telephone: 916-327-7844 |
| Date Made Active in Reports: 04/01/2021 | Last EDR Contact: 06/04/2021 |
| Number of Days to Update: 23 | Next Scheduled EDR Contact: 09/20/2021 |
| | Data Release Frequency: Varies |

UST: Active UST Facilities

Active UST facilities gathered from the local regulatory agencies

| | |
|---|--|
| Date of Government Version: 03/08/2021 | Source: SWRCB |
| Date Data Arrived at EDR: 03/09/2021 | Telephone: 916-341-5851 |
| Date Made Active in Reports: 03/31/2021 | Last EDR Contact: 06/03/2021 |
| Number of Days to Update: 22 | Next Scheduled EDR Contact: 09/20/2021 |
| | Data Release Frequency: Semi-Annually |

AST: Aboveground Petroleum Storage Tank Facilities

A listing of aboveground storage tank petroleum storage tank locations.

| | |
|---|--|
| Date of Government Version: 07/06/2016 | Source: California Environmental Protection Agency |
| Date Data Arrived at EDR: 07/12/2016 | Telephone: 916-327-5092 |
| Date Made Active in Reports: 09/19/2016 | Last EDR Contact: 06/08/2021 |
| Number of Days to Update: 69 | Next Scheduled EDR Contact: 09/27/2021 |
| | Data Release Frequency: Varies |

INDIAN UST R6: Underground Storage Tanks on Indian Land

The Indian Underground Storage Tank (UST) database provides information about underground storage tanks on Indian land in EPA Region 6 (Louisiana, Arkansas, Oklahoma, New Mexico, Texas and 65 Tribes).

| | |
|---|--|
| Date of Government Version: 04/08/2020 | Source: EPA Region 6 |
| Date Data Arrived at EDR: 05/20/2020 | Telephone: 214-665-7591 |
| Date Made Active in Reports: 08/12/2020 | Last EDR Contact: 06/11/2021 |
| Number of Days to Update: 84 | Next Scheduled EDR Contact: 08/02/2021 |
| | Data Release Frequency: Varies |

INDIAN UST R8: Underground Storage Tanks on Indian Land

The Indian Underground Storage Tank (UST) database provides information about underground storage tanks on Indian land in EPA Region 8 (Colorado, Montana, North Dakota, South Dakota, Utah, Wyoming and 27 Tribal Nations).

| | |
|---|--|
| Date of Government Version: 10/09/2020 | Source: EPA Region 8 |
| Date Data Arrived at EDR: 12/16/2020 | Telephone: 303-312-6137 |
| Date Made Active in Reports: 03/12/2021 | Last EDR Contact: 06/11/2021 |
| Number of Days to Update: 86 | Next Scheduled EDR Contact: 08/02/2021 |
| | Data Release Frequency: Varies |

INDIAN UST R4: Underground Storage Tanks on Indian Land

The Indian Underground Storage Tank (UST) database provides information about underground storage tanks on Indian land in EPA Region 4 (Alabama, Florida, Georgia, Kentucky, Mississippi, North Carolina, South Carolina, Tennessee and Tribal Nations)

| | |
|---|--|
| Date of Government Version: 10/02/2020 | Source: EPA Region 4 |
| Date Data Arrived at EDR: 12/18/2020 | Telephone: 404-562-9424 |
| Date Made Active in Reports: 03/12/2021 | Last EDR Contact: 06/17/2021 |
| Number of Days to Update: 84 | Next Scheduled EDR Contact: 08/02/2021 |
| | Data Release Frequency: Varies |

GOVERNMENT RECORDS SEARCHED / DATA CURRENCY TRACKING

INDIAN UST R10: Underground Storage Tanks on Indian Land

The Indian Underground Storage Tank (UST) database provides information about underground storage tanks on Indian land in EPA Region 10 (Alaska, Idaho, Oregon, Washington, and Tribal Nations).

| | |
|---|--|
| Date of Government Version: 11/12/2020 | Source: EPA Region 10 |
| Date Data Arrived at EDR: 12/16/2020 | Telephone: 206-553-2857 |
| Date Made Active in Reports: 03/12/2021 | Last EDR Contact: 06/11/2021 |
| Number of Days to Update: 86 | Next Scheduled EDR Contact: 08/02/2021 |
| | Data Release Frequency: Varies |

INDIAN UST R9: Underground Storage Tanks on Indian Land

The Indian Underground Storage Tank (UST) database provides information about underground storage tanks on Indian land in EPA Region 9 (Arizona, California, Hawaii, Nevada, the Pacific Islands, and Tribal Nations).

| | |
|---|--|
| Date of Government Version: 10/01/2020 | Source: EPA Region 9 |
| Date Data Arrived at EDR: 12/16/2020 | Telephone: 415-972-3368 |
| Date Made Active in Reports: 03/12/2021 | Last EDR Contact: 06/11/2021 |
| Number of Days to Update: 86 | Next Scheduled EDR Contact: 08/02/2021 |
| | Data Release Frequency: Varies |

INDIAN UST R7: Underground Storage Tanks on Indian Land

The Indian Underground Storage Tank (UST) database provides information about underground storage tanks on Indian land in EPA Region 7 (Iowa, Kansas, Missouri, Nebraska, and 9 Tribal Nations).

| | |
|---|--|
| Date of Government Version: 09/30/2020 | Source: EPA Region 7 |
| Date Data Arrived at EDR: 12/22/2020 | Telephone: 913-551-7003 |
| Date Made Active in Reports: 03/12/2021 | Last EDR Contact: 06/11/2021 |
| Number of Days to Update: 80 | Next Scheduled EDR Contact: 08/02/2021 |
| | Data Release Frequency: Varies |

INDIAN UST R5: Underground Storage Tanks on Indian Land

The Indian Underground Storage Tank (UST) database provides information about underground storage tanks on Indian land in EPA Region 5 (Michigan, Minnesota and Wisconsin and Tribal Nations).

| | |
|---|--|
| Date of Government Version: 10/07/2020 | Source: EPA Region 5 |
| Date Data Arrived at EDR: 12/16/2020 | Telephone: 312-886-6136 |
| Date Made Active in Reports: 03/12/2021 | Last EDR Contact: 06/11/2021 |
| Number of Days to Update: 86 | Next Scheduled EDR Contact: 08/02/2021 |
| | Data Release Frequency: Varies |

INDIAN UST R1: Underground Storage Tanks on Indian Land

The Indian Underground Storage Tank (UST) database provides information about underground storage tanks on Indian land in EPA Region 1 (Connecticut, Maine, Massachusetts, New Hampshire, Rhode Island, Vermont and ten Tribal Nations).

| | |
|---|--|
| Date of Government Version: 10/01/2020 | Source: EPA, Region 1 |
| Date Data Arrived at EDR: 12/16/2020 | Telephone: 617-918-1313 |
| Date Made Active in Reports: 03/12/2021 | Last EDR Contact: 06/11/2021 |
| Number of Days to Update: 86 | Next Scheduled EDR Contact: 08/02/2021 |
| | Data Release Frequency: Varies |

State and tribal voluntary cleanup sites

INDIAN VCP R7: Voluntary Cleanup Priority Listing

A listing of voluntary cleanup priority sites located on Indian Land located in Region 7.

| | |
|---|--|
| Date of Government Version: 03/20/2008 | Source: EPA, Region 7 |
| Date Data Arrived at EDR: 04/22/2008 | Telephone: 913-551-7365 |
| Date Made Active in Reports: 05/19/2008 | Last EDR Contact: 04/20/2009 |
| Number of Days to Update: 27 | Next Scheduled EDR Contact: 07/20/2009 |
| | Data Release Frequency: Varies |

GOVERNMENT RECORDS SEARCHED / DATA CURRENCY TRACKING

VCP: Voluntary Cleanup Program Properties

Contains low threat level properties with either confirmed or unconfirmed releases and the project proponents have request that DTSC oversee investigation and/or cleanup activities and have agreed to provide coverage for DTSC's costs.

Date of Government Version: 01/25/2021
Date Data Arrived at EDR: 01/26/2021
Date Made Active in Reports: 04/13/2021
Number of Days to Update: 77

Source: Department of Toxic Substances Control
Telephone: 916-323-3400
Last EDR Contact: 04/23/2021
Next Scheduled EDR Contact: 08/09/2021
Data Release Frequency: Quarterly

INDIAN VCP R1: Voluntary Cleanup Priority Listing

A listing of voluntary cleanup priority sites located on Indian Land located in Region 1.

Date of Government Version: 07/27/2015
Date Data Arrived at EDR: 09/29/2015
Date Made Active in Reports: 02/18/2016
Number of Days to Update: 142

Source: EPA, Region 1
Telephone: 617-918-1102
Last EDR Contact: 06/15/2021
Next Scheduled EDR Contact: 10/04/2021
Data Release Frequency: Varies

State and tribal Brownfields sites

BROWNFIELDS: Considered Brownfields Sites Listing

A listing of sites the SWRCB considers to be Brownfields since these are sites have come to them through the MOA Process.

Date of Government Version: 03/22/2021
Date Data Arrived at EDR: 03/23/2021
Date Made Active in Reports: 06/10/2021
Number of Days to Update: 79

Source: State Water Resources Control Board
Telephone: 916-323-7905
Last EDR Contact: 06/17/2021
Next Scheduled EDR Contact: 10/04/2021
Data Release Frequency: Quarterly

ADDITIONAL ENVIRONMENTAL RECORDS

Local Brownfield lists

US BROWNFIELDS: A Listing of Brownfields Sites

Brownfields are real property, the expansion, redevelopment, or reuse of which may be complicated by the presence or potential presence of a hazardous substance, pollutant, or contaminant. Cleaning up and reinvesting in these properties takes development pressures off of undeveloped, open land, and both improves and protects the environment. Assessment, Cleanup and Redevelopment Exchange System (ACRES) stores information reported by EPA Brownfields grant recipients on brownfields properties assessed or cleaned up with grant funding as well as information on Targeted Brownfields Assessments performed by EPA Regions. A listing of ACRES Brownfield sites is obtained from Cleanups in My Community. Cleanups in My Community provides information on Brownfields properties for which information is reported back to EPA, as well as areas served by Brownfields grant programs.

Date of Government Version: 03/15/2021
Date Data Arrived at EDR: 03/16/2021
Date Made Active in Reports: 06/10/2021
Number of Days to Update: 86

Source: Environmental Protection Agency
Telephone: 202-566-2777
Last EDR Contact: 06/10/2021
Next Scheduled EDR Contact: 09/27/2021
Data Release Frequency: Semi-Annually

Local Lists of Landfill / Solid Waste Disposal Sites

WMUDS/SWAT: Waste Management Unit Database

Waste Management Unit Database System. WMUDS is used by the State Water Resources Control Board staff and the Regional Water Quality Control Boards for program tracking and inventory of waste management units. WMUDS is composed of the following databases: Facility Information, Scheduled Inspections Information, Waste Management Unit Information, SWAT Program Information, SWAT Report Summary Information, SWAT Report Summary Data, Chapter 15 (formerly Subchapter 15) Information, Chapter 15 Monitoring Parameters, TPCA Program Information, RCRA Program Information, Closure Information, and Interested Parties Information.

GOVERNMENT RECORDS SEARCHED / DATA CURRENCY TRACKING

Date of Government Version: 04/01/2000
Date Data Arrived at EDR: 04/10/2000
Date Made Active in Reports: 05/10/2000
Number of Days to Update: 30

Source: State Water Resources Control Board
Telephone: 916-227-4448
Last EDR Contact: 04/21/2021
Next Scheduled EDR Contact: 08/09/2021
Data Release Frequency: No Update Planned

SWRCY: Recycler Database

A listing of recycling facilities in California.

Date of Government Version: 03/09/2021
Date Data Arrived at EDR: 03/09/2021
Date Made Active in Reports: 03/31/2021
Number of Days to Update: 22

Source: Department of Conservation
Telephone: 916-323-3836
Last EDR Contact: 06/04/2021
Next Scheduled EDR Contact: 09/20/2021
Data Release Frequency: Quarterly

HAULERS: Registered Waste Tire Haulers Listing

A listing of registered waste tire haulers.

Date of Government Version: 11/23/2020
Date Data Arrived at EDR: 11/23/2020
Date Made Active in Reports: 02/08/2021
Number of Days to Update: 77

Source: Integrated Waste Management Board
Telephone: 916-341-6422
Last EDR Contact: 06/15/2021
Next Scheduled EDR Contact: 08/23/2021
Data Release Frequency: Varies

INDIAN ODI: Report on the Status of Open Dumps on Indian Lands

Location of open dumps on Indian land.

Date of Government Version: 12/31/1998
Date Data Arrived at EDR: 12/03/2007
Date Made Active in Reports: 01/24/2008
Number of Days to Update: 52

Source: Environmental Protection Agency
Telephone: 703-308-8245
Last EDR Contact: 04/22/2021
Next Scheduled EDR Contact: 08/09/2021
Data Release Frequency: Varies

ODI: Open Dump Inventory

An open dump is defined as a disposal facility that does not comply with one or more of the Part 257 or Part 258 Subtitle D Criteria.

Date of Government Version: 06/30/1985
Date Data Arrived at EDR: 08/09/2004
Date Made Active in Reports: 09/17/2004
Number of Days to Update: 39

Source: Environmental Protection Agency
Telephone: 800-424-9346
Last EDR Contact: 06/09/2004
Next Scheduled EDR Contact: N/A
Data Release Frequency: No Update Planned

DEBRIS REGION 9: Torres Martinez Reservation Illegal Dump Site Locations

A listing of illegal dump sites location on the Torres Martinez Indian Reservation located in eastern Riverside County and northern Imperial County, California.

Date of Government Version: 01/12/2009
Date Data Arrived at EDR: 05/07/2009
Date Made Active in Reports: 09/21/2009
Number of Days to Update: 137

Source: EPA, Region 9
Telephone: 415-947-4219
Last EDR Contact: 04/14/2021
Next Scheduled EDR Contact: 08/02/2021
Data Release Frequency: No Update Planned

IHS OPEN DUMPS: Open Dumps on Indian Land

A listing of all open dumps located on Indian Land in the United States.

Date of Government Version: 04/01/2014
Date Data Arrived at EDR: 08/06/2014
Date Made Active in Reports: 01/29/2015
Number of Days to Update: 176

Source: Department of Health & Human Services, Indian Health Service
Telephone: 301-443-1452
Last EDR Contact: 04/29/2021
Next Scheduled EDR Contact: 08/09/2021
Data Release Frequency: Varies

GOVERNMENT RECORDS SEARCHED / DATA CURRENCY TRACKING

Local Lists of Hazardous waste / Contaminated Sites

US HIST CDL: National Clandestine Laboratory Register

A listing of clandestine drug lab locations that have been removed from the DEAs National Clandestine Laboratory Register.

| | |
|---|---|
| Date of Government Version: 12/07/2020 | Source: Drug Enforcement Administration |
| Date Data Arrived at EDR: 12/09/2020 | Telephone: 202-307-1000 |
| Date Made Active in Reports: 03/02/2021 | Last EDR Contact: 05/22/2021 |
| Number of Days to Update: 83 | Next Scheduled EDR Contact: 09/06/2021 |
| | Data Release Frequency: No Update Planned |

HIST CAL-SITES: Calsites Database

The Calsites database contains potential or confirmed hazardous substance release properties. In 1996, California EPA reevaluated and significantly reduced the number of sites in the Calsites database. No longer updated by the state agency. It has been replaced by ENVIROSTOR.

| | |
|---|---|
| Date of Government Version: 08/08/2005 | Source: Department of Toxic Substance Control |
| Date Data Arrived at EDR: 08/03/2006 | Telephone: 916-323-3400 |
| Date Made Active in Reports: 08/24/2006 | Last EDR Contact: 02/23/2009 |
| Number of Days to Update: 21 | Next Scheduled EDR Contact: 05/25/2009 |
| | Data Release Frequency: No Update Planned |

SCH: School Property Evaluation Program

This category contains proposed and existing school sites that are being evaluated by DTSC for possible hazardous materials contamination. In some cases, these properties may be listed in the CalSites category depending on the level of threat to public health and safety or the environment they pose.

| | |
|---|--|
| Date of Government Version: 01/25/2021 | Source: Department of Toxic Substances Control |
| Date Data Arrived at EDR: 01/26/2021 | Telephone: 916-323-3400 |
| Date Made Active in Reports: 04/13/2021 | Last EDR Contact: 04/23/2021 |
| Number of Days to Update: 77 | Next Scheduled EDR Contact: 08/09/2021 |
| | Data Release Frequency: Quarterly |

CDL: Clandestine Drug Labs

A listing of drug lab locations. Listing of a location in this database does not indicate that any illegal drug lab materials were or were not present there, and does not constitute a determination that the location either requires or does not require additional cleanup work.

| | |
|---|--|
| Date of Government Version: 12/31/2019 | Source: Department of Toxic Substances Control |
| Date Data Arrived at EDR: 01/20/2021 | Telephone: 916-255-6504 |
| Date Made Active in Reports: 04/08/2021 | Last EDR Contact: 06/29/2021 |
| Number of Days to Update: 78 | Next Scheduled EDR Contact: 10/18/2021 |
| | Data Release Frequency: Varies |

TOXIC PITS: Toxic Pits Cleanup Act Sites

Toxic PITS Cleanup Act Sites. TOXIC PITS identifies sites suspected of containing hazardous substances where cleanup has not yet been completed.

| | |
|---|---|
| Date of Government Version: 07/01/1995 | Source: State Water Resources Control Board |
| Date Data Arrived at EDR: 08/30/1995 | Telephone: 916-227-4364 |
| Date Made Active in Reports: 09/26/1995 | Last EDR Contact: 01/26/2009 |
| Number of Days to Update: 27 | Next Scheduled EDR Contact: 04/27/2009 |
| | Data Release Frequency: No Update Planned |

CERS HAZ WASTE: CERS HAZ WASTE

List of sites in the California Environmental Protection Agency (CalEPA) Regulated Site Portal which fall under the Hazardous Chemical Management, Hazardous Waste Onsite Treatment, Household Hazardous Waste Collection, Hazardous Waste Generator, and RCRA LQ HW Generator programs.

GOVERNMENT RECORDS SEARCHED / DATA CURRENCY TRACKING

Date of Government Version: 01/20/2021
Date Data Arrived at EDR: 01/20/2021
Date Made Active in Reports: 04/08/2021
Number of Days to Update: 78

Source: CalEPA
Telephone: 916-323-2514
Last EDR Contact: 04/20/2021
Next Scheduled EDR Contact: 08/02/2021
Data Release Frequency: Quarterly

US CDL: Clandestine Drug Labs

A listing of clandestine drug lab locations. The U.S. Department of Justice ("the Department") provides this web site as a public service. It contains addresses of some locations where law enforcement agencies reported they found chemicals or other items that indicated the presence of either clandestine drug laboratories or dumpsites. In most cases, the source of the entries is not the Department, and the Department has not verified the entry and does not guarantee its accuracy. Members of the public must verify the accuracy of all entries by, for example, contacting local law enforcement and local health departments.

Date of Government Version: 12/07/2020
Date Data Arrived at EDR: 12/09/2020
Date Made Active in Reports: 03/02/2021
Number of Days to Update: 83

Source: Drug Enforcement Administration
Telephone: 202-307-1000
Last EDR Contact: 05/18/2021
Next Scheduled EDR Contact: 09/06/2021
Data Release Frequency: Quarterly

PFAS: PFAS Contamination Site Location Listing

A listing of PFAS contaminated sites included in the GeoTracker database.

Date of Government Version: 02/24/2021
Date Data Arrived at EDR: 02/24/2021
Date Made Active in Reports: 05/14/2021
Number of Days to Update: 79

Source: State Water Resources Control Board
Telephone: 866-480-1028
Last EDR Contact: 06/04/2021
Next Scheduled EDR Contact: 09/20/2021
Data Release Frequency: Varies

Local Lists of Registered Storage Tanks

SWEEPS UST: SWEEPS UST Listing

Statewide Environmental Evaluation and Planning System. This underground storage tank listing was updated and maintained by a company contacted by the SWRCB in the early 1990's. The listing is no longer updated or maintained. The local agency is the contact for more information on a site on the SWEEPS list.

Date of Government Version: 06/01/1994
Date Data Arrived at EDR: 07/07/2005
Date Made Active in Reports: 08/11/2005
Number of Days to Update: 35

Source: State Water Resources Control Board
Telephone: N/A
Last EDR Contact: 06/03/2005
Next Scheduled EDR Contact: N/A
Data Release Frequency: No Update Planned

HIST UST: Hazardous Substance Storage Container Database

The Hazardous Substance Storage Container Database is a historical listing of UST sites. Refer to local/county source for current data.

Date of Government Version: 10/15/1990
Date Data Arrived at EDR: 01/25/1991
Date Made Active in Reports: 02/12/1991
Number of Days to Update: 18

Source: State Water Resources Control Board
Telephone: 916-341-5851
Last EDR Contact: 07/26/2001
Next Scheduled EDR Contact: N/A
Data Release Frequency: No Update Planned

SAN FRANCISCO AST: Aboveground Storage Tank Site Listing

Aboveground storage tank sites

Date of Government Version: 02/11/2021
Date Data Arrived at EDR: 02/11/2021
Date Made Active in Reports: 05/05/2021
Number of Days to Update: 83

Source: San Francisco County Department of Public Health
Telephone: 415-252-3896
Last EDR Contact: 04/27/2021
Next Scheduled EDR Contact: 08/16/2021
Data Release Frequency: Varies

GOVERNMENT RECORDS SEARCHED / DATA CURRENCY TRACKING

CA FID UST: Facility Inventory Database

The Facility Inventory Database (FID) contains a historical listing of active and inactive underground storage tank locations from the State Water Resource Control Board. Refer to local/county source for current data.

| | |
|---|--|
| Date of Government Version: 10/31/1994 | Source: California Environmental Protection Agency |
| Date Data Arrived at EDR: 09/05/1995 | Telephone: 916-341-5851 |
| Date Made Active in Reports: 09/29/1995 | Last EDR Contact: 12/28/1998 |
| Number of Days to Update: 24 | Next Scheduled EDR Contact: N/A |
| | Data Release Frequency: No Update Planned |

CERS TANKS: California Environmental Reporting System (CERS) Tanks

List of sites in the California Environmental Protection Agency (CalEPA) Regulated Site Portal which fall under the Aboveground Petroleum Storage and Underground Storage Tank regulatory programs.

| | |
|---|--|
| Date of Government Version: 01/20/2021 | Source: California Environmental Protection Agency |
| Date Data Arrived at EDR: 01/20/2021 | Telephone: 916-323-2514 |
| Date Made Active in Reports: 04/08/2021 | Last EDR Contact: 04/20/2021 |
| Number of Days to Update: 78 | Next Scheduled EDR Contact: 08/02/2021 |
| | Data Release Frequency: Quarterly |

Local Land Records

LIENS: Environmental Liens Listing

A listing of property locations with environmental liens for California where DTSC is a lien holder.

| | |
|---|--|
| Date of Government Version: 03/01/2021 | Source: Department of Toxic Substances Control |
| Date Data Arrived at EDR: 03/03/2021 | Telephone: 916-323-3400 |
| Date Made Active in Reports: 05/20/2021 | Last EDR Contact: 05/25/2021 |
| Number of Days to Update: 78 | Next Scheduled EDR Contact: 09/13/2021 |
| | Data Release Frequency: Varies |

LIENS 2: CERCLA Lien Information

A Federal CERCLA ('Superfund') lien can exist by operation of law at any site or property at which EPA has spent Superfund monies. These monies are spent to investigate and address releases and threatened releases of contamination. CERCLIS provides information as to the identity of these sites and properties.

| | |
|---|---|
| Date of Government Version: 04/27/2021 | Source: Environmental Protection Agency |
| Date Data Arrived at EDR: 05/03/2021 | Telephone: 202-564-6023 |
| Date Made Active in Reports: 05/19/2021 | Last EDR Contact: 06/29/2021 |
| Number of Days to Update: 16 | Next Scheduled EDR Contact: 10/11/2021 |
| | Data Release Frequency: Semi-Annually |

DEED: Deed Restriction Listing

Site Mitigation and Brownfields Reuse Program Facility Sites with Deed Restrictions & Hazardous Waste Management Program Facility Sites with Deed / Land Use Restriction. The DTSC Site Mitigation and Brownfields Reuse Program (SMBRP) list includes sites cleaned up under the program's oversight and generally does not include current or former hazardous waste facilities that required a hazardous waste facility permit. The list represents deed restrictions that are active. Some sites have multiple deed restrictions. The DTSC Hazardous Waste Management Program (HWMP) has developed a list of current or former hazardous waste facilities that have a recorded land use restriction at the local county recorder's office. The land use restrictions on this list were required by the DTSC HWMP as a result of the presence of hazardous substances that remain on site after the facility (or part of the facility) has been closed or cleaned up. The types of land use restriction include deed notice, deed restriction, or a land use restriction that binds current and future owners.

| | |
|---|--|
| Date of Government Version: 03/02/2021 | Source: DTSC and SWRCB |
| Date Data Arrived at EDR: 03/03/2021 | Telephone: 916-323-3400 |
| Date Made Active in Reports: 05/19/2021 | Last EDR Contact: 05/28/2021 |
| Number of Days to Update: 77 | Next Scheduled EDR Contact: 09/13/2021 |
| | Data Release Frequency: Semi-Annually |

Records of Emergency Release Reports

GOVERNMENT RECORDS SEARCHED / DATA CURRENCY TRACKING

HMIRS: Hazardous Materials Information Reporting System

Hazardous Materials Incident Report System. HMIRS contains hazardous material spill incidents reported to DOT.

| | |
|---|---|
| Date of Government Version: 03/22/2021 | Source: U.S. Department of Transportation |
| Date Data Arrived at EDR: 03/24/2021 | Telephone: 202-366-4555 |
| Date Made Active in Reports: 06/17/2021 | Last EDR Contact: 06/17/2021 |
| Number of Days to Update: 85 | Next Scheduled EDR Contact: 10/04/2021 |
| | Data Release Frequency: Quarterly |

CHMIRS: California Hazardous Material Incident Report System

California Hazardous Material Incident Reporting System. CHMIRS contains information on reported hazardous material incidents (accidental releases or spills).

| | |
|---|--|
| Date of Government Version: 12/31/2020 | Source: Office of Emergency Services |
| Date Data Arrived at EDR: 01/20/2021 | Telephone: 916-845-8400 |
| Date Made Active in Reports: 04/08/2021 | Last EDR Contact: 04/20/2021 |
| Number of Days to Update: 78 | Next Scheduled EDR Contact: 08/02/2021 |
| | Data Release Frequency: Semi-Annually |

LDS: Land Disposal Sites Listing (GEOTRACKER)

Land Disposal sites (Landfills) included in GeoTracker. GeoTracker is the Water Boards data management system for sites that impact, or have the potential to impact, water quality in California, with emphasis on groundwater.

| | |
|---|---|
| Date of Government Version: 03/08/2021 | Source: State Water Quality Control Board |
| Date Data Arrived at EDR: 03/09/2021 | Telephone: 866-480-1028 |
| Date Made Active in Reports: 03/31/2021 | Last EDR Contact: 06/03/2021 |
| Number of Days to Update: 22 | Next Scheduled EDR Contact: 09/20/2021 |
| | Data Release Frequency: Quarterly |

MCS: Military Cleanup Sites Listing (GEOTRACKER)

Military sites (consisting of: Military UST sites; Military Privatized sites; and Military Cleanup sites [formerly known as DoD non UST]) included in GeoTracker. GeoTracker is the Water Boards data management system for sites that impact, or have the potential to impact, water quality in California, with emphasis on groundwater.

| | |
|---|---|
| Date of Government Version: 03/08/2021 | Source: State Water Resources Control Board |
| Date Data Arrived at EDR: 03/09/2021 | Telephone: 866-480-1028 |
| Date Made Active in Reports: 03/31/2021 | Last EDR Contact: 06/03/2021 |
| Number of Days to Update: 22 | Next Scheduled EDR Contact: 09/20/2021 |
| | Data Release Frequency: Quarterly |

SPILLS 90: SPILLS90 data from FirstSearch

Spills 90 includes those spill and release records available exclusively from FirstSearch databases. Typically, they may include chemical, oil and/or hazardous substance spills recorded after 1990. Duplicate records that are already included in EDR incident and release records are not included in Spills 90.

| | |
|---|---|
| Date of Government Version: 06/06/2012 | Source: FirstSearch |
| Date Data Arrived at EDR: 01/03/2013 | Telephone: N/A |
| Date Made Active in Reports: 02/22/2013 | Last EDR Contact: 01/03/2013 |
| Number of Days to Update: 50 | Next Scheduled EDR Contact: N/A |
| | Data Release Frequency: No Update Planned |

Other Ascertainable Records

RCRA NonGen / NLR: RCRA - Non Generators / No Longer Regulated

RCRAInfo is EPA's comprehensive information system, providing access to data supporting the Resource Conservation and Recovery Act (RCRA) of 1976 and the Hazardous and Solid Waste Amendments (HSWA) of 1984. The database includes selective information on sites which generate, transport, store, treat and/or dispose of hazardous waste as defined by the Resource Conservation and Recovery Act (RCRA). Non-Generators do not presently generate hazardous waste.

GOVERNMENT RECORDS SEARCHED / DATA CURRENCY TRACKING

Date of Government Version: 03/22/2021
Date Data Arrived at EDR: 03/23/2021
Date Made Active in Reports: 05/19/2021
Number of Days to Update: 57

Source: Environmental Protection Agency
Telephone: (415) 495-8895
Last EDR Contact: 06/21/2021
Next Scheduled EDR Contact: 10/04/2021
Data Release Frequency: Quarterly

FUDS: Formerly Used Defense Sites

The listing includes locations of Formerly Used Defense Sites properties where the US Army Corps of Engineers is actively working or will take necessary cleanup actions.

Date of Government Version: 02/11/2021
Date Data Arrived at EDR: 02/17/2021
Date Made Active in Reports: 04/05/2021
Number of Days to Update: 47

Source: U.S. Army Corps of Engineers
Telephone: 202-528-4285
Last EDR Contact: 05/18/2021
Next Scheduled EDR Contact: 08/30/2021
Data Release Frequency: Varies

DOD: Department of Defense Sites

This data set consists of federally owned or administered lands, administered by the Department of Defense, that have any area equal to or greater than 640 acres of the United States, Puerto Rico, and the U.S. Virgin Islands.

Date of Government Version: 12/31/2005
Date Data Arrived at EDR: 11/10/2006
Date Made Active in Reports: 01/11/2007
Number of Days to Update: 62

Source: USGS
Telephone: 888-275-8747
Last EDR Contact: 04/16/2021
Next Scheduled EDR Contact: 07/26/2021
Data Release Frequency: Semi-Annually

FEDLAND: Federal and Indian Lands

Federally and Indian administrated lands of the United States. Lands included are administrated by: Army Corps of Engineers, Bureau of Reclamation, National Wild and Scenic River, National Wildlife Refuge, Public Domain Land, Wilderness, Wilderness Study Area, Wildlife Management Area, Bureau of Indian Affairs, Bureau of Land Management, Department of Justice, Forest Service, Fish and Wildlife Service, National Park Service.

Date of Government Version: 04/02/2018
Date Data Arrived at EDR: 04/11/2018
Date Made Active in Reports: 11/06/2019
Number of Days to Update: 574

Source: U.S. Geological Survey
Telephone: 888-275-8747
Last EDR Contact: 04/05/2021
Next Scheduled EDR Contact: 07/19/2021
Data Release Frequency: N/A

SCRD DRYCLEANERS: State Coalition for Remediation of Drycleaners Listing

The State Coalition for Remediation of Drycleaners was established in 1998, with support from the U.S. EPA Office of Superfund Remediation and Technology Innovation. It is comprised of representatives of states with established drycleaner remediation programs. Currently the member states are Alabama, Connecticut, Florida, Illinois, Kansas, Minnesota, Missouri, North Carolina, Oregon, South Carolina, Tennessee, Texas, and Wisconsin.

Date of Government Version: 01/01/2017
Date Data Arrived at EDR: 02/03/2017
Date Made Active in Reports: 04/07/2017
Number of Days to Update: 63

Source: Environmental Protection Agency
Telephone: 615-532-8599
Last EDR Contact: 05/18/2021
Next Scheduled EDR Contact: 08/23/2021
Data Release Frequency: Varies

US FIN ASSUR: Financial Assurance Information

All owners and operators of facilities that treat, store, or dispose of hazardous waste are required to provide proof that they will have sufficient funds to pay for the clean up, closure, and post-closure care of their facilities.

Date of Government Version: 03/22/2021
Date Data Arrived at EDR: 03/23/2021
Date Made Active in Reports: 06/17/2021
Number of Days to Update: 86

Source: Environmental Protection Agency
Telephone: 202-566-1917
Last EDR Contact: 06/21/2021
Next Scheduled EDR Contact: 10/04/2021
Data Release Frequency: Quarterly

GOVERNMENT RECORDS SEARCHED / DATA CURRENCY TRACKING

EPA WATCH LIST: EPA WATCH LIST

EPA maintains a "Watch List" to facilitate dialogue between EPA, state and local environmental agencies on enforcement matters relating to facilities with alleged violations identified as either significant or high priority. Being on the Watch List does not mean that the facility has actually violated the law only that an investigation by EPA or a state or local environmental agency has led those organizations to allege that an unproven violation has in fact occurred. Being on the Watch List does not represent a higher level of concern regarding the alleged violations that were detected, but instead indicates cases requiring additional dialogue between EPA, state and local agencies - primarily because of the length of time the alleged violation has gone unaddressed or unresolved.

| | |
|---|---|
| Date of Government Version: 08/30/2013 | Source: Environmental Protection Agency |
| Date Data Arrived at EDR: 03/21/2014 | Telephone: 617-520-3000 |
| Date Made Active in Reports: 06/17/2014 | Last EDR Contact: 04/30/2021 |
| Number of Days to Update: 88 | Next Scheduled EDR Contact: 08/16/2021 |
| | Data Release Frequency: Quarterly |

2020 COR ACTION: 2020 Corrective Action Program List

The EPA has set ambitious goals for the RCRA Corrective Action program by creating the 2020 Corrective Action Universe. This RCRA cleanup baseline includes facilities expected to need corrective action. The 2020 universe contains a wide variety of sites. Some properties are heavily contaminated while others were contaminated but have since been cleaned up. Still others have not been fully investigated yet, and may require little or no remediation. Inclusion in the 2020 Universe does not necessarily imply failure on the part of a facility to meet its RCRA obligations.

| | |
|---|---|
| Date of Government Version: 09/30/2017 | Source: Environmental Protection Agency |
| Date Data Arrived at EDR: 05/08/2018 | Telephone: 703-308-4044 |
| Date Made Active in Reports: 07/20/2018 | Last EDR Contact: 05/07/2021 |
| Number of Days to Update: 73 | Next Scheduled EDR Contact: 08/16/2021 |
| | Data Release Frequency: Varies |

TSCA: Toxic Substances Control Act

Toxic Substances Control Act. TSCA identifies manufacturers and importers of chemical substances included on the TSCA Chemical Substance Inventory list. It includes data on the production volume of these substances by plant site.

| | |
|---|--|
| Date of Government Version: 12/31/2016 | Source: EPA |
| Date Data Arrived at EDR: 06/17/2020 | Telephone: 202-260-5521 |
| Date Made Active in Reports: 09/10/2020 | Last EDR Contact: 06/17/2021 |
| Number of Days to Update: 85 | Next Scheduled EDR Contact: 09/27/2021 |
| | Data Release Frequency: Every 4 Years |

TRIS: Toxic Chemical Release Inventory System

Toxic Release Inventory System. TRIS identifies facilities which release toxic chemicals to the air, water and land in reportable quantities under SARA Title III Section 313.

| | |
|---|--|
| Date of Government Version: 12/31/2018 | Source: EPA |
| Date Data Arrived at EDR: 08/14/2020 | Telephone: 202-566-0250 |
| Date Made Active in Reports: 11/04/2020 | Last EDR Contact: 05/17/2021 |
| Number of Days to Update: 82 | Next Scheduled EDR Contact: 08/30/2021 |
| | Data Release Frequency: Annually |

SSTS: Section 7 Tracking Systems

Section 7 of the Federal Insecticide, Fungicide and Rodenticide Act, as amended (92 Stat. 829) requires all registered pesticide-producing establishments to submit a report to the Environmental Protection Agency by March 1st each year. Each establishment must report the types and amounts of pesticides, active ingredients and devices being produced, and those having been produced and sold or distributed in the past year.

| | |
|---|--|
| Date of Government Version: 01/20/2021 | Source: EPA |
| Date Data Arrived at EDR: 01/21/2021 | Telephone: 202-564-4203 |
| Date Made Active in Reports: 03/22/2021 | Last EDR Contact: 04/20/2021 |
| Number of Days to Update: 60 | Next Scheduled EDR Contact: 08/02/2021 |
| | Data Release Frequency: Annually |

GOVERNMENT RECORDS SEARCHED / DATA CURRENCY TRACKING

ROD: Records Of Decision

Record of Decision. ROD documents mandate a permanent remedy at an NPL (Superfund) site containing technical and health information to aid in the cleanup.

| | |
|---|--|
| Date of Government Version: 04/27/2021 | Source: EPA |
| Date Data Arrived at EDR: 05/03/2021 | Telephone: 703-416-0223 |
| Date Made Active in Reports: 05/19/2021 | Last EDR Contact: 06/29/2021 |
| Number of Days to Update: 16 | Next Scheduled EDR Contact: 09/13/2021 |
| | Data Release Frequency: Annually |

RMP: Risk Management Plans

When Congress passed the Clean Air Act Amendments of 1990, it required EPA to publish regulations and guidance for chemical accident prevention at facilities using extremely hazardous substances. The Risk Management Program Rule (RMP Rule) was written to implement Section 112(r) of these amendments. The rule, which built upon existing industry codes and standards, requires companies of all sizes that use certain flammable and toxic substances to develop a Risk Management Program, which includes a(n): Hazard assessment that details the potential effects of an accidental release, an accident history of the last five years, and an evaluation of worst-case and alternative accidental releases; Prevention program that includes safety precautions and maintenance, monitoring, and employee training measures; and Emergency response program that spells out emergency health care, employee training measures and procedures for informing the public and response agencies (e.g the fire department) should an accident occur.

| | |
|---|---|
| Date of Government Version: 01/22/2021 | Source: Environmental Protection Agency |
| Date Data Arrived at EDR: 02/18/2021 | Telephone: 202-564-8600 |
| Date Made Active in Reports: 05/11/2021 | Last EDR Contact: 04/19/2021 |
| Number of Days to Update: 82 | Next Scheduled EDR Contact: 08/02/2021 |
| | Data Release Frequency: Varies |

RAATS: RCRA Administrative Action Tracking System

RCRA Administration Action Tracking System. RAATS contains records based on enforcement actions issued under RCRA pertaining to major violators and includes administrative and civil actions brought by the EPA. For administration actions after September 30, 1995, data entry in the RAATS database was discontinued. EPA will retain a copy of the database for historical records. It was necessary to terminate RAATS because a decrease in agency resources made it impossible to continue to update the information contained in the database.

| | |
|---|---|
| Date of Government Version: 04/17/1995 | Source: EPA |
| Date Data Arrived at EDR: 07/03/1995 | Telephone: 202-564-4104 |
| Date Made Active in Reports: 08/07/1995 | Last EDR Contact: 06/02/2008 |
| Number of Days to Update: 35 | Next Scheduled EDR Contact: 09/01/2008 |
| | Data Release Frequency: No Update Planned |

PRP: Potentially Responsible Parties

A listing of verified Potentially Responsible Parties

| | |
|---|--|
| Date of Government Version: 12/30/2020 | Source: EPA |
| Date Data Arrived at EDR: 01/14/2021 | Telephone: 202-564-6023 |
| Date Made Active in Reports: 03/05/2021 | Last EDR Contact: 06/29/2021 |
| Number of Days to Update: 50 | Next Scheduled EDR Contact: 08/16/2021 |
| | Data Release Frequency: Quarterly |

PADS: PCB Activity Database System

PCB Activity Database. PADS Identifies generators, transporters, commercial storers and/or brokers and disposers of PCB's who are required to notify the EPA of such activities.

| | |
|---|--|
| Date of Government Version: 11/19/2020 | Source: EPA |
| Date Data Arrived at EDR: 01/08/2021 | Telephone: 202-566-0500 |
| Date Made Active in Reports: 03/22/2021 | Last EDR Contact: 04/09/2021 |
| Number of Days to Update: 73 | Next Scheduled EDR Contact: 07/19/2021 |
| | Data Release Frequency: Annually |

GOVERNMENT RECORDS SEARCHED / DATA CURRENCY TRACKING

ICIS: Integrated Compliance Information System

The Integrated Compliance Information System (ICIS) supports the information needs of the national enforcement and compliance program as well as the unique needs of the National Pollutant Discharge Elimination System (NPDES) program.

| | |
|---|---|
| Date of Government Version: 11/18/2016 | Source: Environmental Protection Agency |
| Date Data Arrived at EDR: 11/23/2016 | Telephone: 202-564-2501 |
| Date Made Active in Reports: 02/10/2017 | Last EDR Contact: 06/29/2021 |
| Number of Days to Update: 79 | Next Scheduled EDR Contact: 10/18/2021 |
| | Data Release Frequency: Quarterly |

FTTS: FIFRA/ TSCA Tracking System - FIFRA (Federal Insecticide, Fungicide, & Rodenticide Act)/TSCA (Toxic Substances Control Act)
FTTS tracks administrative cases and pesticide enforcement actions and compliance activities related to FIFRA, TSCA and EPCRA (Emergency Planning and Community Right-to-Know Act). To maintain currency, EDR contacts the Agency on a quarterly basis.

| | |
|---|---|
| Date of Government Version: 04/09/2009 | Source: EPA/Office of Prevention, Pesticides and Toxic Substances |
| Date Data Arrived at EDR: 04/16/2009 | Telephone: 202-566-1667 |
| Date Made Active in Reports: 05/11/2009 | Last EDR Contact: 08/18/2017 |
| Number of Days to Update: 25 | Next Scheduled EDR Contact: 12/04/2017 |
| | Data Release Frequency: No Update Planned |

FTTS INSP: FIFRA/ TSCA Tracking System - FIFRA (Federal Insecticide, Fungicide, & Rodenticide Act)/TSCA (Toxic Substances Control Act)
A listing of FIFRA/TSCA Tracking System (FTTS) inspections and enforcements.

| | |
|---|---|
| Date of Government Version: 04/09/2009 | Source: EPA |
| Date Data Arrived at EDR: 04/16/2009 | Telephone: 202-566-1667 |
| Date Made Active in Reports: 05/11/2009 | Last EDR Contact: 08/18/2017 |
| Number of Days to Update: 25 | Next Scheduled EDR Contact: 12/04/2017 |
| | Data Release Frequency: No Update Planned |

MLTS: Material Licensing Tracking System

MLTS is maintained by the Nuclear Regulatory Commission and contains a list of approximately 8,100 sites which possess or use radioactive materials and which are subject to NRC licensing requirements. To maintain currency, EDR contacts the Agency on a quarterly basis.

| | |
|---|--|
| Date of Government Version: 03/08/2021 | Source: Nuclear Regulatory Commission |
| Date Data Arrived at EDR: 03/11/2021 | Telephone: 301-415-7169 |
| Date Made Active in Reports: 05/11/2021 | Last EDR Contact: 04/16/2021 |
| Number of Days to Update: 61 | Next Scheduled EDR Contact: 08/02/2021 |
| | Data Release Frequency: Quarterly |

COAL ASH DOE: Steam-Electric Plant Operation Data

A listing of power plants that store ash in surface ponds.

| | |
|---|--|
| Date of Government Version: 12/31/2019 | Source: Department of Energy |
| Date Data Arrived at EDR: 12/01/2020 | Telephone: 202-586-8719 |
| Date Made Active in Reports: 02/09/2021 | Last EDR Contact: 05/27/2021 |
| Number of Days to Update: 70 | Next Scheduled EDR Contact: 09/13/2021 |
| | Data Release Frequency: Varies |

COAL ASH EPA: Coal Combustion Residues Surface Impoundments List

A listing of coal combustion residues surface impoundments with high hazard potential ratings.

| | |
|---|---|
| Date of Government Version: 01/12/2017 | Source: Environmental Protection Agency |
| Date Data Arrived at EDR: 03/05/2019 | Telephone: N/A |
| Date Made Active in Reports: 11/11/2019 | Last EDR Contact: 05/27/2021 |
| Number of Days to Update: 251 | Next Scheduled EDR Contact: 09/13/2021 |
| | Data Release Frequency: Varies |

GOVERNMENT RECORDS SEARCHED / DATA CURRENCY TRACKING

PCB TRANSFORMER: PCB Transformer Registration Database

The database of PCB transformer registrations that includes all PCB registration submittals.

| | |
|---|---|
| Date of Government Version: 09/13/2019 | Source: Environmental Protection Agency |
| Date Data Arrived at EDR: 11/06/2019 | Telephone: 202-566-0517 |
| Date Made Active in Reports: 02/10/2020 | Last EDR Contact: 05/07/2021 |
| Number of Days to Update: 96 | Next Scheduled EDR Contact: 08/16/2021 |
| | Data Release Frequency: Varies |

RADINFO: Radiation Information Database

The Radiation Information Database (RADINFO) contains information about facilities that are regulated by U.S. Environmental Protection Agency (EPA) regulations for radiation and radioactivity.

| | |
|---|---|
| Date of Government Version: 07/01/2019 | Source: Environmental Protection Agency |
| Date Data Arrived at EDR: 07/01/2019 | Telephone: 202-343-9775 |
| Date Made Active in Reports: 09/23/2019 | Last EDR Contact: 06/22/2021 |
| Number of Days to Update: 84 | Next Scheduled EDR Contact: 10/11/2021 |
| | Data Release Frequency: Quarterly |

HIST FTTS: FIFRA/TSCA Tracking System Administrative Case Listing

A complete administrative case listing from the FIFRA/TSCA Tracking System (FTTS) for all ten EPA regions. The information was obtained from the National Compliance Database (NCDB). NCDB supports the implementation of FIFRA (Federal Insecticide, Fungicide, and Rodenticide Act) and TSCA (Toxic Substances Control Act). Some EPA regions are now closing out records. Because of that, and the fact that some EPA regions are not providing EPA Headquarters with updated records, it was decided to create a HIST FTTS database. It included records that may not be included in the newer FTTS database updates. This database is no longer updated.

| | |
|---|---|
| Date of Government Version: 10/19/2006 | Source: Environmental Protection Agency |
| Date Data Arrived at EDR: 03/01/2007 | Telephone: 202-564-2501 |
| Date Made Active in Reports: 04/10/2007 | Last EDR Contact: 12/17/2007 |
| Number of Days to Update: 40 | Next Scheduled EDR Contact: 03/17/2008 |
| | Data Release Frequency: No Update Planned |

HIST FTTS INSP: FIFRA/TSCA Tracking System Inspection & Enforcement Case Listing

A complete inspection and enforcement case listing from the FIFRA/TSCA Tracking System (FTTS) for all ten EPA regions. The information was obtained from the National Compliance Database (NCDB). NCDB supports the implementation of FIFRA (Federal Insecticide, Fungicide, and Rodenticide Act) and TSCA (Toxic Substances Control Act). Some EPA regions are now closing out records. Because of that, and the fact that some EPA regions are not providing EPA Headquarters with updated records, it was decided to create a HIST FTTS database. It included records that may not be included in the newer FTTS database updates. This database is no longer updated.

| | |
|---|---|
| Date of Government Version: 10/19/2006 | Source: Environmental Protection Agency |
| Date Data Arrived at EDR: 03/01/2007 | Telephone: 202-564-2501 |
| Date Made Active in Reports: 04/10/2007 | Last EDR Contact: 12/17/2008 |
| Number of Days to Update: 40 | Next Scheduled EDR Contact: 03/17/2008 |
| | Data Release Frequency: No Update Planned |

DOT OPS: Incident and Accident Data

Department of Transportation, Office of Pipeline Safety Incident and Accident data.

| | |
|---|---|
| Date of Government Version: 01/02/2020 | Source: Department of Transportation, Office of Pipeline Safety |
| Date Data Arrived at EDR: 01/28/2020 | Telephone: 202-366-4595 |
| Date Made Active in Reports: 04/17/2020 | Last EDR Contact: 04/27/2021 |
| Number of Days to Update: 80 | Next Scheduled EDR Contact: 08/09/2021 |
| | Data Release Frequency: Quarterly |

CONSENT: Superfund (CERCLA) Consent Decrees

Major legal settlements that establish responsibility and standards for cleanup at NPL (Superfund) sites. Released periodically by United States District Courts after settlement by parties to litigation matters.

GOVERNMENT RECORDS SEARCHED / DATA CURRENCY TRACKING

Date of Government Version: 12/31/2020
Date Data Arrived at EDR: 01/13/2021
Date Made Active in Reports: 03/22/2021
Number of Days to Update: 68

Source: Department of Justice, Consent Decree Library
Telephone: Varies
Last EDR Contact: 04/05/2021
Next Scheduled EDR Contact: 07/19/2021
Data Release Frequency: Varies

BRS: Biennial Reporting System

The Biennial Reporting System is a national system administered by the EPA that collects data on the generation and management of hazardous waste. BRS captures detailed data from two groups: Large Quantity Generators (LQG) and Treatment, Storage, and Disposal Facilities.

Date of Government Version: 12/31/2017
Date Data Arrived at EDR: 06/22/2020
Date Made Active in Reports: 11/20/2020
Number of Days to Update: 151

Source: EPA/NTIS
Telephone: 800-424-9346
Last EDR Contact: 06/21/2021
Next Scheduled EDR Contact: 10/04/2021
Data Release Frequency: Biennially

INDIAN RESERV: Indian Reservations

This map layer portrays Indian administered lands of the United States that have any area equal to or greater than 640 acres.

Date of Government Version: 12/31/2014
Date Data Arrived at EDR: 07/14/2015
Date Made Active in Reports: 01/10/2017
Number of Days to Update: 546

Source: USGS
Telephone: 202-208-3710
Last EDR Contact: 04/06/2021
Next Scheduled EDR Contact: 07/19/2021
Data Release Frequency: Semi-Annually

FUSRAP: Formerly Utilized Sites Remedial Action Program

DOE established the Formerly Utilized Sites Remedial Action Program (FUSRAP) in 1974 to remediate sites where radioactive contamination remained from Manhattan Project and early U.S. Atomic Energy Commission (AEC) operations.

Date of Government Version: 08/08/2017
Date Data Arrived at EDR: 09/11/2018
Date Made Active in Reports: 09/14/2018
Number of Days to Update: 3

Source: Department of Energy
Telephone: 202-586-3559
Last EDR Contact: 04/28/2021
Next Scheduled EDR Contact: 08/16/2021
Data Release Frequency: Varies

UMTRA: Uranium Mill Tailings Sites

Uranium ore was mined by private companies for federal government use in national defense programs. When the mills shut down, large piles of the sand-like material (mill tailings) remain after uranium has been extracted from the ore. Levels of human exposure to radioactive materials from the piles are low; however, in some cases tailings were used as construction materials before the potential health hazards of the tailings were recognized.

Date of Government Version: 08/30/2019
Date Data Arrived at EDR: 11/15/2019
Date Made Active in Reports: 01/28/2020
Number of Days to Update: 74

Source: Department of Energy
Telephone: 505-845-0011
Last EDR Contact: 05/21/2021
Next Scheduled EDR Contact: 08/30/2021
Data Release Frequency: Varies

LEAD SMELTER 1: Lead Smelter Sites

A listing of former lead smelter site locations.

Date of Government Version: 04/27/2021
Date Data Arrived at EDR: 05/03/2021
Date Made Active in Reports: 05/19/2021
Number of Days to Update: 16

Source: Environmental Protection Agency
Telephone: 703-603-8787
Last EDR Contact: 06/29/2021
Next Scheduled EDR Contact: 10/11/2021
Data Release Frequency: Varies

LEAD SMELTER 2: Lead Smelter Sites

A list of several hundred sites in the U.S. where secondary lead smelting was done from 1931 and 1964. These sites may pose a threat to public health through ingestion or inhalation of contaminated soil or dust

GOVERNMENT RECORDS SEARCHED / DATA CURRENCY TRACKING

Date of Government Version: 04/05/2001
Date Data Arrived at EDR: 10/27/2010
Date Made Active in Reports: 12/02/2010
Number of Days to Update: 36

Source: American Journal of Public Health
Telephone: 703-305-6451
Last EDR Contact: 12/02/2009
Next Scheduled EDR Contact: N/A
Data Release Frequency: No Update Planned

US AIRS (AFS): Aerometric Information Retrieval System Facility Subsystem (AFS)

The database is a sub-system of Aerometric Information Retrieval System (AIRS). AFS contains compliance data on air pollution point sources regulated by the U.S. EPA and/or state and local air regulatory agencies. This information comes from source reports by various stationary sources of air pollution, such as electric power plants, steel mills, factories, and universities, and provides information about the air pollutants they produce. Action, air program, air program pollutant, and general level plant data. It is used to track emissions and compliance data from industrial plants.

Date of Government Version: 10/12/2016
Date Data Arrived at EDR: 10/26/2016
Date Made Active in Reports: 02/03/2017
Number of Days to Update: 100

Source: EPA
Telephone: 202-564-2496
Last EDR Contact: 09/26/2017
Next Scheduled EDR Contact: 01/08/2018
Data Release Frequency: Annually

US AIRS MINOR: Air Facility System Data

A listing of minor source facilities.

Date of Government Version: 10/12/2016
Date Data Arrived at EDR: 10/26/2016
Date Made Active in Reports: 02/03/2017
Number of Days to Update: 100

Source: EPA
Telephone: 202-564-2496
Last EDR Contact: 09/26/2017
Next Scheduled EDR Contact: 01/08/2018
Data Release Frequency: Annually

MINES VIOLATIONS: MSHA Violation Assessment Data

Mines violation and assessment information. Department of Labor, Mine Safety & Health Administration.

Date of Government Version: 05/27/2021
Date Data Arrived at EDR: 05/27/2021
Date Made Active in Reports: 06/10/2021
Number of Days to Update: 14

Source: DOL, Mine Safety & Health Admi
Telephone: 202-693-9424
Last EDR Contact: 07/01/2021
Next Scheduled EDR Contact: 09/13/2021
Data Release Frequency: Quarterly

US MINES: Mines Master Index File

Contains all mine identification numbers issued for mines active or opened since 1971. The data also includes violation information.

Date of Government Version: 02/01/2021
Date Data Arrived at EDR: 02/24/2021
Date Made Active in Reports: 05/19/2021
Number of Days to Update: 84

Source: Department of Labor, Mine Safety and Health Administration
Telephone: 303-231-5959
Last EDR Contact: 05/25/2021
Next Scheduled EDR Contact: 09/06/2021
Data Release Frequency: Semi-Annually

US MINES 2: Ferrous and Nonferrous Metal Mines Database Listing

This map layer includes ferrous (ferrous metal mines are facilities that extract ferrous metals, such as iron ore or molybdenum) and nonferrous (Nonferrous metal mines are facilities that extract nonferrous metals, such as gold, silver, copper, zinc, and lead) metal mines in the United States.

Date of Government Version: 05/06/2020
Date Data Arrived at EDR: 05/27/2020
Date Made Active in Reports: 08/13/2020
Number of Days to Update: 78

Source: USGS
Telephone: 703-648-7709
Last EDR Contact: 05/27/2021
Next Scheduled EDR Contact: 09/06/2021
Data Release Frequency: Varies

GOVERNMENT RECORDS SEARCHED / DATA CURRENCY TRACKING

US MINES 3: Active Mines & Mineral Plants Database Listing

Active Mines and Mineral Processing Plant operations for commodities monitored by the Minerals Information Team of the USGS.

| | |
|---|--|
| Date of Government Version: 04/14/2011 | Source: USGS |
| Date Data Arrived at EDR: 06/08/2011 | Telephone: 703-648-7709 |
| Date Made Active in Reports: 09/13/2011 | Last EDR Contact: 05/27/2021 |
| Number of Days to Update: 97 | Next Scheduled EDR Contact: 09/06/2021 |
| | Data Release Frequency: Varies |

ABANDONED MINES: Abandoned Mines

An inventory of land and water impacted by past mining (primarily coal mining) is maintained by OSMRE to provide information needed to implement the Surface Mining Control and Reclamation Act of 1977 (SMCRA). The inventory contains information on the location, type, and extent of AML impacts, as well as, information on the cost associated with the reclamation of those problems. The inventory is based upon field surveys by State, Tribal, and OSMRE program officials. It is dynamic to the extent that it is modified as new problems are identified and existing problems are reclaimed.

| | |
|---|--|
| Date of Government Version: 03/23/2021 | Source: Department of Interior |
| Date Data Arrived at EDR: 03/25/2021 | Telephone: 202-208-2609 |
| Date Made Active in Reports: 06/17/2021 | Last EDR Contact: 06/14/2021 |
| Number of Days to Update: 84 | Next Scheduled EDR Contact: 09/20/2021 |
| | Data Release Frequency: Quarterly |

FINDS: Facility Index System/Facility Registry System

Facility Index System. FINDS contains both facility information and 'pointers' to other sources that contain more detail. EDR includes the following FINDS databases in this report: PCS (Permit Compliance System), AIRS (Aerometric Information Retrieval System), DOCKET (Enforcement Docket used to manage and track information on civil judicial enforcement cases for all environmental statutes), FURS (Federal Underground Injection Control), C-DOCKET (Criminal Docket System used to track criminal enforcement actions for all environmental statutes), FFIS (Federal Facilities Information System), STATE (State Environmental Laws and Statutes), and PADS (PCB Activity Data System).

| | |
|---|--|
| Date of Government Version: 02/03/2021 | Source: EPA |
| Date Data Arrived at EDR: 03/03/2021 | Telephone: (415) 947-8000 |
| Date Made Active in Reports: 04/05/2021 | Last EDR Contact: 05/18/2021 |
| Number of Days to Update: 33 | Next Scheduled EDR Contact: 09/13/2021 |
| | Data Release Frequency: Quarterly |

ECHO: Enforcement & Compliance History Information

ECHO provides integrated compliance and enforcement information for about 800,000 regulated facilities nationwide.

| | |
|---|---|
| Date of Government Version: 04/04/2021 | Source: Environmental Protection Agency |
| Date Data Arrived at EDR: 04/06/2021 | Telephone: 202-564-2280 |
| Date Made Active in Reports: 06/25/2021 | Last EDR Contact: 07/01/2021 |
| Number of Days to Update: 80 | Next Scheduled EDR Contact: 10/18/2021 |
| | Data Release Frequency: Quarterly |

UXO: Unexploded Ordnance Sites

A listing of unexploded ordnance site locations

| | |
|---|--|
| Date of Government Version: 12/31/2018 | Source: Department of Defense |
| Date Data Arrived at EDR: 07/02/2020 | Telephone: 703-704-1564 |
| Date Made Active in Reports: 09/17/2020 | Last EDR Contact: 04/13/2021 |
| Number of Days to Update: 77 | Next Scheduled EDR Contact: 07/26/2021 |
| | Data Release Frequency: Varies |

DOCKET HWC: Hazardous Waste Compliance Docket Listing

A complete list of the Federal Agency Hazardous Waste Compliance Docket Facilities.

GOVERNMENT RECORDS SEARCHED / DATA CURRENCY TRACKING

Date of Government Version: 11/03/2020
Date Data Arrived at EDR: 11/17/2020
Date Made Active in Reports: 02/09/2021
Number of Days to Update: 84

Source: Environmental Protection Agency
Telephone: 202-564-0527
Last EDR Contact: 05/21/2021
Next Scheduled EDR Contact: 09/06/2021
Data Release Frequency: Varies

FUELS PROGRAM: EPA Fuels Program Registered Listing

This listing includes facilities that are registered under the Part 80 (Code of Federal Regulations) EPA Fuels Programs. All companies now are required to submit new and updated registrations.

Date of Government Version: 02/17/2021
Date Data Arrived at EDR: 02/17/2021
Date Made Active in Reports: 03/22/2021
Number of Days to Update: 33

Source: EPA
Telephone: 800-385-6164
Last EDR Contact: 05/14/2021
Next Scheduled EDR Contact: 08/30/2021
Data Release Frequency: Quarterly

CA BOND EXP. PLAN: Bond Expenditure Plan

Department of Health Services developed a site-specific expenditure plan as the basis for an appropriation of Hazardous Substance Cleanup Bond Act funds. It is not updated.

Date of Government Version: 01/01/1989
Date Data Arrived at EDR: 07/27/1994
Date Made Active in Reports: 08/02/1994
Number of Days to Update: 6

Source: Department of Health Services
Telephone: 916-255-2118
Last EDR Contact: 05/31/1994
Next Scheduled EDR Contact: N/A
Data Release Frequency: No Update Planned

CORTESE: "Cortese" Hazardous Waste & Substances Sites List

The sites for the list are designated by the State Water Resource Control Board (LUST), the Integrated Waste Board (SWF/LS), and the Department of Toxic Substances Control (Cal-Sites).

Date of Government Version: 03/22/2021
Date Data Arrived at EDR: 03/23/2021
Date Made Active in Reports: 06/10/2021
Number of Days to Update: 79

Source: CAL EPA/Office of Emergency Information
Telephone: 916-323-3400
Last EDR Contact: 06/17/2021
Next Scheduled EDR Contact: 10/04/2021
Data Release Frequency: Quarterly

CUPA LIVERMORE-PLEASANTON: CUPA Facility Listing

list of facilities associated with the various CUPA programs in Livermore-Pleasanton

Date of Government Version: 05/01/2019
Date Data Arrived at EDR: 05/14/2019
Date Made Active in Reports: 07/17/2019
Number of Days to Update: 64

Source: Livermore-Pleasanton Fire Department
Telephone: 925-454-2361
Last EDR Contact: 05/14/2021
Next Scheduled EDR Contact: 08/23/2021
Data Release Frequency: Varies

DRYCLEAN AVAQMD: Antelope Valley Air Quality Management District Drycleaner Listing

A listing of dry cleaners in the Antelope Valley Air Quality Management District.

Date of Government Version: 02/26/2021
Date Data Arrived at EDR: 03/02/2021
Date Made Active in Reports: 05/19/2021
Number of Days to Update: 78

Source: Antelope Valley Air Quality Management District
Telephone: 661-723-8070
Last EDR Contact: 05/25/2021
Next Scheduled EDR Contact: 09/13/2021
Data Release Frequency: Varies

DRYCLEAN SOUTH COAST: South Coast Air Quality Management District Drycleaner Listing

A listing of dry cleaners in the South Coast Air Quality Management District

Date of Government Version: 02/23/2021
Date Data Arrived at EDR: 02/25/2021
Date Made Active in Reports: 05/19/2021
Number of Days to Update: 83

Source: South Coast Air Quality Management District
Telephone: 909-396-3211
Last EDR Contact: 05/18/2021
Next Scheduled EDR Contact: 09/06/2021
Data Release Frequency: Varies

GOVERNMENT RECORDS SEARCHED / DATA CURRENCY TRACKING

DRYCLEANERS: Cleaner Facilities

A list of drycleaner related facilities that have EPA ID numbers. These are facilities with certain SIC codes: power laundries, family and commercial; garment pressing and cleaner's agents; linen supply; coin-operated laundries and cleaning; drycleaning plants, except rugs; carpet and upholster cleaning; industrial launderers; laundry and garment services.

| | |
|---|---|
| Date of Government Version: 03/01/2021 | Source: Department of Toxic Substance Control |
| Date Data Arrived at EDR: 03/04/2021 | Telephone: 916-327-4498 |
| Date Made Active in Reports: 05/20/2021 | Last EDR Contact: 05/25/2021 |
| Number of Days to Update: 77 | Next Scheduled EDR Contact: 09/13/2021 |
| | Data Release Frequency: Annually |

EMI: Emissions Inventory Data

Toxics and criteria pollutant emissions data collected by the ARB and local air pollution agencies.

| | |
|---|--|
| Date of Government Version: 12/31/2018 | Source: California Air Resources Board |
| Date Data Arrived at EDR: 06/16/2020 | Telephone: 916-322-2990 |
| Date Made Active in Reports: 08/28/2020 | Last EDR Contact: 06/10/2021 |
| Number of Days to Update: 73 | Next Scheduled EDR Contact: 09/27/2021 |
| | Data Release Frequency: Varies |

ENF: Enforcement Action Listing

A listing of Water Board Enforcement Actions. Formal is everything except Oral/Verbal Communication, Notice of Violation, Expedited Payment Letter, and Staff Enforcement Letter.

| | |
|---|---|
| Date of Government Version: 12/31/2020 | Source: State Water Resources Control Board |
| Date Data Arrived at EDR: 01/20/2021 | Telephone: 916-445-9379 |
| Date Made Active in Reports: 04/09/2021 | Last EDR Contact: 04/20/2021 |
| Number of Days to Update: 79 | Next Scheduled EDR Contact: 08/02/2021 |
| | Data Release Frequency: Varies |

Financial Assurance 1: Financial Assurance Information Listing

Financial Assurance information

| | |
|---|--|
| Date of Government Version: 01/25/2021 | Source: Department of Toxic Substances Control |
| Date Data Arrived at EDR: 01/26/2021 | Telephone: 916-255-3628 |
| Date Made Active in Reports: 04/13/2021 | Last EDR Contact: 04/14/2021 |
| Number of Days to Update: 77 | Next Scheduled EDR Contact: 08/02/2021 |
| | Data Release Frequency: Varies |

Financial Assurance 2: Financial Assurance Information Listing

A listing of financial assurance information for solid waste facilities. Financial assurance is intended to ensure that resources are available to pay for the cost of closure, post-closure care, and corrective measures if the owner or operator of a regulated facility is unable or unwilling to pay.

| | |
|---|--|
| Date of Government Version: 02/08/2021 | Source: California Integrated Waste Management Board |
| Date Data Arrived at EDR: 02/12/2021 | Telephone: 916-341-6066 |
| Date Made Active in Reports: 05/05/2021 | Last EDR Contact: 05/05/2021 |
| Number of Days to Update: 82 | Next Scheduled EDR Contact: 08/23/2021 |
| | Data Release Frequency: Varies |

HAZNET: Facility and Manifest Data

Facility and Manifest Data. The data is extracted from the copies of hazardous waste manifests received each year by the DTSC. The annual volume of manifests is typically 700,000 - 1,000,000 annually, representing approximately 350,000 - 500,000 shipments. Data are from the manifests submitted without correction, and therefore many contain some invalid values for data elements such as generator ID, TSD ID, waste category, and disposal method. This database begins with calendar year 1993.

| | |
|---|--|
| Date of Government Version: 12/31/2019 | Source: California Environmental Protection Agency |
| Date Data Arrived at EDR: 04/15/2020 | Telephone: 916-255-1136 |
| Date Made Active in Reports: 07/02/2020 | Last EDR Contact: 04/09/2021 |
| Number of Days to Update: 78 | Next Scheduled EDR Contact: 07/19/2021 |
| | Data Release Frequency: Annually |

GOVERNMENT RECORDS SEARCHED / DATA CURRENCY TRACKING

ICE: ICE

Contains data pertaining to the Permitted Facilities with Inspections / Enforcements sites tracked in Envirostor.

| | |
|---|--|
| Date of Government Version: 02/16/2021 | Source: Department of Toxic Substances Control |
| Date Data Arrived at EDR: 02/17/2021 | Telephone: 877-786-9427 |
| Date Made Active in Reports: 05/07/2021 | Last EDR Contact: 05/14/2021 |
| Number of Days to Update: 79 | Next Scheduled EDR Contact: 08/30/2021 |
| | Data Release Frequency: Quarterly |

HIST CORTESE: Hazardous Waste & Substance Site List

The sites for the list are designated by the State Water Resource Control Board [LUST], the Integrated Waste Board [SWF/LS], and the Department of Toxic Substances Control [CALSITES]. This listing is no longer updated by the state agency.

| | |
|---|--|
| Date of Government Version: 04/01/2001 | Source: Department of Toxic Substances Control |
| Date Data Arrived at EDR: 01/22/2009 | Telephone: 916-323-3400 |
| Date Made Active in Reports: 04/08/2009 | Last EDR Contact: 01/22/2009 |
| Number of Days to Update: 76 | Next Scheduled EDR Contact: N/A |
| | Data Release Frequency: No Update Planned |

HWP: EnviroStor Permitted Facilities Listing

Detailed information on permitted hazardous waste facilities and corrective action ("cleanups") tracked in EnviroStor.

| | |
|---|--|
| Date of Government Version: 02/16/2021 | Source: Department of Toxic Substances Control |
| Date Data Arrived at EDR: 02/17/2021 | Telephone: 916-323-3400 |
| Date Made Active in Reports: 05/10/2021 | Last EDR Contact: 05/14/2021 |
| Number of Days to Update: 82 | Next Scheduled EDR Contact: 08/30/2021 |
| | Data Release Frequency: Quarterly |

HWT: Registered Hazardous Waste Transporter Database

A listing of hazardous waste transporters. In California, unless specifically exempted, it is unlawful for any person to transport hazardous wastes unless the person holds a valid registration issued by DTSC. A hazardous waste transporter registration is valid for one year and is assigned a unique registration number.

| | |
|---|--|
| Date of Government Version: 04/05/2021 | Source: Department of Toxic Substances Control |
| Date Data Arrived at EDR: 04/06/2021 | Telephone: 916-440-7145 |
| Date Made Active in Reports: 06/23/2021 | Last EDR Contact: 07/01/2021 |
| Number of Days to Update: 78 | Next Scheduled EDR Contact: 10/18/2021 |
| | Data Release Frequency: Quarterly |

MINES: Mines Site Location Listing

A listing of mine site locations from the Office of Mine Reclamation.

| | |
|---|--|
| Date of Government Version: 03/08/2021 | Source: Department of Conservation |
| Date Data Arrived at EDR: 03/09/2021 | Telephone: 916-322-1080 |
| Date Made Active in Reports: 03/30/2021 | Last EDR Contact: 06/03/2021 |
| Number of Days to Update: 21 | Next Scheduled EDR Contact: 09/20/2021 |
| | Data Release Frequency: Quarterly |

MWMP: Medical Waste Management Program Listing

The Medical Waste Management Program (MWMP) ensures the proper handling and disposal of medical waste by permitting and inspecting medical waste Offsite Treatment Facilities (PDF) and Transfer Stations (PDF) throughout the state. MWMP also oversees all Medical Waste Transporters.

| | |
|---|--|
| Date of Government Version: 01/29/2021 | Source: Department of Public Health |
| Date Data Arrived at EDR: 03/03/2021 | Telephone: 916-558-1784 |
| Date Made Active in Reports: 05/20/2021 | Last EDR Contact: 05/28/2021 |
| Number of Days to Update: 78 | Next Scheduled EDR Contact: 09/13/2021 |
| | Data Release Frequency: Varies |

GOVERNMENT RECORDS SEARCHED / DATA CURRENCY TRACKING

NPDES: NPDES Permits Listing

A listing of NPDES permits, including stormwater.

| | |
|---|---|
| Date of Government Version: 02/08/2021 | Source: State Water Resources Control Board |
| Date Data Arrived at EDR: 02/09/2021 | Telephone: 916-445-9379 |
| Date Made Active in Reports: 05/04/2021 | Last EDR Contact: 05/11/2021 |
| Number of Days to Update: 84 | Next Scheduled EDR Contact: 08/23/2021 |
| | Data Release Frequency: Quarterly |

PEST LIC: Pesticide Regulation Licenses Listing

A listing of licenses and certificates issued by the Department of Pesticide Regulation. The DPR issues licenses and/or certificates to: Persons and businesses that apply or sell pesticides; Pest control dealers and brokers; Persons who advise on agricultural pesticide applications.

| | |
|---|--|
| Date of Government Version: 03/02/2021 | Source: Department of Pesticide Regulation |
| Date Data Arrived at EDR: 03/03/2021 | Telephone: 916-445-4038 |
| Date Made Active in Reports: 05/20/2021 | Last EDR Contact: 05/28/2021 |
| Number of Days to Update: 78 | Next Scheduled EDR Contact: 09/13/2021 |
| | Data Release Frequency: Quarterly |

PROC: Certified Processors Database

A listing of certified processors.

| | |
|---|--|
| Date of Government Version: 03/09/2021 | Source: Department of Conservation |
| Date Data Arrived at EDR: 03/09/2021 | Telephone: 916-323-3836 |
| Date Made Active in Reports: 03/31/2021 | Last EDR Contact: 06/04/2021 |
| Number of Days to Update: 22 | Next Scheduled EDR Contact: 09/20/2021 |
| | Data Release Frequency: Quarterly |

NOTIFY 65: Proposition 65 Records

Listings of all Proposition 65 incidents reported to counties by the State Water Resources Control Board and the Regional Water Quality Control Board. This database is no longer updated by the reporting agency.

| | |
|---|---|
| Date of Government Version: 03/12/2021 | Source: State Water Resources Control Board |
| Date Data Arrived at EDR: 03/16/2021 | Telephone: 916-445-3846 |
| Date Made Active in Reports: 06/01/2021 | Last EDR Contact: 06/08/2021 |
| Number of Days to Update: 77 | Next Scheduled EDR Contact: 09/27/2021 |
| | Data Release Frequency: No Update Planned |

UIC: UIC Listing

A listing of wells identified as underground injection wells, in the California Oil and Gas Wells database.

| | |
|---|--|
| Date of Government Version: 03/08/2021 | Source: Department of Conservation |
| Date Data Arrived at EDR: 03/09/2021 | Telephone: 916-445-2408 |
| Date Made Active in Reports: 03/31/2021 | Last EDR Contact: 06/03/2021 |
| Number of Days to Update: 22 | Next Scheduled EDR Contact: 09/20/2021 |
| | Data Release Frequency: Varies |

UIC GEO: Underground Injection Control Sites (GEOTRACKER)

Underground control injection sites

| | |
|---|--|
| Date of Government Version: 03/08/2021 | Source: State Water Resource Control Board |
| Date Data Arrived at EDR: 03/09/2021 | Telephone: 866-480-1028 |
| Date Made Active in Reports: 03/30/2021 | Last EDR Contact: 06/03/2021 |
| Number of Days to Update: 21 | Next Scheduled EDR Contact: 09/20/2021 |
| | Data Release Frequency: Varies |

WASTEWATER PITS: Oil Wastewater Pits Listing

Water officials discovered that oil producers have been dumping chemical-laden wastewater into hundreds of unlined pits that are operating without proper permits. Inspections completed by the Central Valley Regional Water Quality Control Board revealed the existence of previously unidentified waste sites. The water boards review found that more than one-third of the region's active disposal pits are operating without permission.

GOVERNMENT RECORDS SEARCHED / DATA CURRENCY TRACKING

Date of Government Version: 11/19/2019
Date Data Arrived at EDR: 01/07/2020
Date Made Active in Reports: 03/09/2020
Number of Days to Update: 62

Source: RWQCB, Central Valley Region
Telephone: 559-445-5577
Last EDR Contact: 07/01/2021
Next Scheduled EDR Contact: 10/18/2021
Data Release Frequency: Varies

WDS: Waste Discharge System

Sites which have been issued waste discharge requirements.

Date of Government Version: 06/19/2007
Date Data Arrived at EDR: 06/20/2007
Date Made Active in Reports: 06/29/2007
Number of Days to Update: 9

Source: State Water Resources Control Board
Telephone: 916-341-5227
Last EDR Contact: 05/14/2021
Next Scheduled EDR Contact: 08/30/2021
Data Release Frequency: No Update Planned

WIP: Well Investigation Program Case List

Well Investigation Program case in the San Gabriel and San Fernando Valley area.

Date of Government Version: 07/03/2009
Date Data Arrived at EDR: 07/21/2009
Date Made Active in Reports: 08/03/2009
Number of Days to Update: 13

Source: Los Angeles Water Quality Control Board
Telephone: 213-576-6726
Last EDR Contact: 06/15/2021
Next Scheduled EDR Contact: 10/04/2021
Data Release Frequency: No Update Planned

MILITARY PRIV SITES: Military Privatized Sites (GEOTRACKER)

Military privatized sites

Date of Government Version: 03/08/2021
Date Data Arrived at EDR: 03/09/2021
Date Made Active in Reports: 03/30/2021
Number of Days to Update: 21

Source: State Water Resources Control Board
Telephone: 866-480-1028
Last EDR Contact: 06/03/2021
Next Scheduled EDR Contact: 09/20/2021
Data Release Frequency: Varies

PROJECT: Project Sites (GEOTRACKER)

Projects sites

Date of Government Version: 03/08/2021
Date Data Arrived at EDR: 03/09/2021
Date Made Active in Reports: 03/30/2021
Number of Days to Update: 21

Source: State Water Resources Control Board
Telephone: 866-480-1028
Last EDR Contact: 06/03/2021
Next Scheduled EDR Contact: 09/20/2021
Data Release Frequency: Varies

WDR: Waste Discharge Requirements Listing

In general, the Waste Discharge Requirements (WDRs) Program (sometimes also referred to as the "Non Chapter 15 (Non 15) Program") regulates point discharges that are exempt pursuant to Subsection 20090 of Title 27 and not subject to the Federal Water Pollution Control Act. Exemptions from Title 27 may be granted for nine categories of discharges (e.g., sewage, wastewater, etc.) that meet, and continue to meet, the preconditions listed for each specific exemption. The scope of the WDRs Program also includes the discharge of wastes classified as inert, pursuant to section 20230 of Title 27.

Date of Government Version: 03/09/2021
Date Data Arrived at EDR: 03/09/2021
Date Made Active in Reports: 03/31/2021
Number of Days to Update: 22

Source: State Water Resources Control Board
Telephone: 916-341-5810
Last EDR Contact: 06/07/2021
Next Scheduled EDR Contact: 09/20/2021
Data Release Frequency: Quarterly

CIWQS: California Integrated Water Quality System

The California Integrated Water Quality System (CIWQS) is a computer system used by the State and Regional Water Quality Control Boards to track information about places of environmental interest, manage permits and other orders, track inspections, and manage violations and enforcement activities.

GOVERNMENT RECORDS SEARCHED / DATA CURRENCY TRACKING

Date of Government Version: 11/30/2020
Date Data Arrived at EDR: 12/01/2020
Date Made Active in Reports: 02/12/2021
Number of Days to Update: 73

Source: State Water Resources Control Board
Telephone: 866-794-4977
Last EDR Contact: 05/19/2021
Next Scheduled EDR Contact: 09/13/2021
Data Release Frequency: Varies

CERS: CalEPA Regulated Site Portal Data

The CalEPA Regulated Site Portal database combines data about environmentally regulated sites and facilities in California into a single database. It combines data from a variety of state and federal databases, and provides an overview of regulated activities across the spectrum of environmental programs for any given location in California. These activities include hazardous materials and waste, state and federal cleanups, impacted ground and surface waters, and toxic materials

Date of Government Version: 01/20/2021
Date Data Arrived at EDR: 01/20/2021
Date Made Active in Reports: 04/08/2021
Number of Days to Update: 78

Source: California Environmental Protection Agency
Telephone: 916-323-2514
Last EDR Contact: 04/20/2021
Next Scheduled EDR Contact: 08/02/2021
Data Release Frequency: Varies

NON-CASE INFO: Non-Case Information Sites (GEOTRACKER)

Non-Case Information sites

Date of Government Version: 03/08/2021
Date Data Arrived at EDR: 03/09/2021
Date Made Active in Reports: 03/30/2021
Number of Days to Update: 21

Source: State Water Resources Control Board
Telephone: 866-480-1028
Last EDR Contact: 06/03/2021
Next Scheduled EDR Contact: 09/20/2021
Data Release Frequency: Varies

OTHER OIL GAS: Other Oil & Gas Projects Sites (GEOTRACKER)

Other Oil & Gas Projects sites

Date of Government Version: 03/08/2021
Date Data Arrived at EDR: 03/09/2021
Date Made Active in Reports: 03/30/2021
Number of Days to Update: 21

Source: State Water Resources Control Board
Telephone: 866-480-1028
Last EDR Contact: 06/03/2021
Next Scheduled EDR Contact: 09/20/2021
Data Release Frequency: Varies

PROD WATER PONDS: Produced Water Ponds Sites (GEOTRACKER)

Produced water ponds sites

Date of Government Version: 03/08/2021
Date Data Arrived at EDR: 03/09/2021
Date Made Active in Reports: 03/30/2021
Number of Days to Update: 21

Source: State Water Resources Control Board
Telephone: 866-480-1028
Last EDR Contact: 06/03/2021
Next Scheduled EDR Contact: 09/20/2021
Data Release Frequency: Varies

SAMPLING POINT: Sampling Point ? Public Sites (GEOTRACKER)

Sampling point - public sites

Date of Government Version: 03/08/2021
Date Data Arrived at EDR: 03/09/2021
Date Made Active in Reports: 03/30/2021
Number of Days to Update: 21

Source: State Water Resources Control Board
Telephone: 866-480-1028
Last EDR Contact: 06/03/2021
Next Scheduled EDR Contact: 09/20/2021
Data Release Frequency: Varies

WELL STIM PROJ: Well Stimulation Project (GEOTRACKER)

Includes areas of groundwater monitoring plans, a depiction of the monitoring network, and the facilities, boundaries, and subsurface characteristics of the oilfield and the features (oil and gas wells, produced water ponds, UIC wells, water supply wells, etc?) being monitored

GOVERNMENT RECORDS SEARCHED / DATA CURRENCY TRACKING

Date of Government Version: 03/08/2021
Date Data Arrived at EDR: 03/09/2021
Date Made Active in Reports: 03/30/2021
Number of Days to Update: 21

Source: State Water Resources Control Board
Telephone: 866-480-1028
Last EDR Contact: 06/03/2021
Next Scheduled EDR Contact: 09/20/2021
Data Release Frequency: Varies

PCS: Permit Compliance System

PCS is a computerized management information system that contains data on National Pollutant Discharge Elimination System (NPDES) permit holding facilities. PCS tracks the permit, compliance, and enforcement status of NPDES facilities.

Date of Government Version: 07/14/2011
Date Data Arrived at EDR: 08/05/2011
Date Made Active in Reports: 09/29/2011
Number of Days to Update: 51

Source: EPA, Office of Water
Telephone: 202-564-2496
Last EDR Contact: 06/30/2021
Next Scheduled EDR Contact: 10/18/2021
Data Release Frequency: Semi-Annually

PCS INACTIVE: Listing of Inactive PCS Permits

An inactive permit is a facility that has shut down or is no longer discharging.

Date of Government Version: 11/05/2014
Date Data Arrived at EDR: 01/06/2015
Date Made Active in Reports: 05/06/2015
Number of Days to Update: 120

Source: EPA
Telephone: 202-564-2496
Last EDR Contact: 06/30/2021
Next Scheduled EDR Contact: 10/18/2021
Data Release Frequency: Semi-Annually

PCS ENF: Enforcement data

No description is available for this data

Date of Government Version: 12/31/2014
Date Data Arrived at EDR: 02/05/2015
Date Made Active in Reports: 03/06/2015
Number of Days to Update: 29

Source: EPA
Telephone: 202-564-2497
Last EDR Contact: 06/30/2021
Next Scheduled EDR Contact: 10/18/2021
Data Release Frequency: Varies

MINES MRDS: Mineral Resources Data System

Mineral Resources Data System

Date of Government Version: 04/06/2018
Date Data Arrived at EDR: 10/21/2019
Date Made Active in Reports: 10/24/2019
Number of Days to Update: 3

Source: USGS
Telephone: 703-648-6533
Last EDR Contact: 05/27/2021
Next Scheduled EDR Contact: 09/06/2021
Data Release Frequency: Varies

HWTS: Hazardous Waste Tracking System

DTSC maintains the Hazardous Waste Tracking System that stores ID number information since the early 1980s and manifest data since 1993. The system collects both manifest copies from the generator and destination facility.

Date of Government Version: 04/08/2021
Date Data Arrived at EDR: 04/09/2021
Date Made Active in Reports: 04/20/2021
Number of Days to Update: 11

Source: Department of Toxic Substances Control
Telephone: 916-324-2444
Last EDR Contact: 06/29/2021
Next Scheduled EDR Contact: 10/18/2021
Data Release Frequency: Varies

EDR HIGH RISK HISTORICAL RECORDS

EDR Exclusive Records

EDR MGP: EDR Proprietary Manufactured Gas Plants

The EDR Proprietary Manufactured Gas Plant Database includes records of coal gas plants (manufactured gas plants) compiled by EDR's researchers. Manufactured gas sites were used in the United States from the 1800's to 1950's to produce a gas that could be distributed and used as fuel. These plants used whale oil, rosin, coal, or a mixture of coal, oil, and water that also produced a significant amount of waste. Many of the byproducts of the gas production, such as coal tar (oily waste containing volatile and non-volatile chemicals), sludges, oils and other compounds are potentially hazardous to human health and the environment. The byproduct from this process was frequently disposed of directly at the plant site and can remain or spread slowly, serving as a continuous source of soil and groundwater contamination.

GOVERNMENT RECORDS SEARCHED / DATA CURRENCY TRACKING

Date of Government Version: N/A
Date Data Arrived at EDR: N/A
Date Made Active in Reports: N/A
Number of Days to Update: N/A

Source: EDR, Inc.
Telephone: N/A
Last EDR Contact: N/A
Next Scheduled EDR Contact: N/A
Data Release Frequency: No Update Planned

EDR Hist Auto: EDR Exclusive Historical Auto Stations

EDR has searched selected national collections of business directories and has collected listings of potential gas station/filling station/service station sites that were available to EDR researchers. EDR's review was limited to those categories of sources that might, in EDR's opinion, include gas station/filling station/service station establishments. The categories reviewed included, but were not limited to gas, gas station, gasoline station, filling station, auto, automobile repair, auto service station, service station, etc. This database falls within a category of information EDR classifies as "High Risk Historical Records", or HRHR. EDR's HRHR effort presents unique and sometimes proprietary data about past sites and operations that typically create environmental concerns, but may not show up in current government records searches.

Date of Government Version: N/A
Date Data Arrived at EDR: N/A
Date Made Active in Reports: N/A
Number of Days to Update: N/A

Source: EDR, Inc.
Telephone: N/A
Last EDR Contact: N/A
Next Scheduled EDR Contact: N/A
Data Release Frequency: Varies

EDR Hist Cleaner: EDR Exclusive Historical Cleaners

EDR has searched selected national collections of business directories and has collected listings of potential dry cleaner sites that were available to EDR researchers. EDR's review was limited to those categories of sources that might, in EDR's opinion, include dry cleaning establishments. The categories reviewed included, but were not limited to dry cleaners, cleaners, laundry, laundromat, cleaning/laundry, wash & dry etc. This database falls within a category of information EDR classifies as "High Risk Historical Records", or HRHR. EDR's HRHR effort presents unique and sometimes proprietary data about past sites and operations that typically create environmental concerns, but may not show up in current government records searches.

Date of Government Version: N/A
Date Data Arrived at EDR: N/A
Date Made Active in Reports: N/A
Number of Days to Update: N/A

Source: EDR, Inc.
Telephone: N/A
Last EDR Contact: N/A
Next Scheduled EDR Contact: N/A
Data Release Frequency: Varies

EDR RECOVERED GOVERNMENT ARCHIVES

Exclusive Recovered Govt. Archives

RGA LF: Recovered Government Archive Solid Waste Facilities List

The EDR Recovered Government Archive Landfill database provides a list of landfills derived from historical databases and includes many records that no longer appear in current government lists. Compiled from Records formerly available from the Department of Resources Recycling and Recovery in California.

Date of Government Version: N/A
Date Data Arrived at EDR: 07/01/2013
Date Made Active in Reports: 01/13/2014
Number of Days to Update: 196

Source: Department of Resources Recycling and Recovery
Telephone: N/A
Last EDR Contact: 06/01/2012
Next Scheduled EDR Contact: N/A
Data Release Frequency: Varies

RGA LUST: Recovered Government Archive Leaking Underground Storage Tank

The EDR Recovered Government Archive Leaking Underground Storage Tank database provides a list of LUST incidents derived from historical databases and includes many records that no longer appear in current government lists. Compiled from Records formerly available from the State Water Resources Control Board in California.

Date of Government Version: N/A
Date Data Arrived at EDR: 07/01/2013
Date Made Active in Reports: 12/30/2013
Number of Days to Update: 182

Source: State Water Resources Control Board
Telephone: N/A
Last EDR Contact: 06/01/2012
Next Scheduled EDR Contact: N/A
Data Release Frequency: Varies

GOVERNMENT RECORDS SEARCHED / DATA CURRENCY TRACKING

COUNTY RECORDS

ALAMEDA COUNTY:

CS ALAMEDA: Contaminated Sites

A listing of contaminated sites overseen by the Toxic Release Program (oil and groundwater contamination from chemical releases and spills) and the Leaking Underground Storage Tank Program (soil and ground water contamination from leaking petroleum USTs).

Date of Government Version: 01/09/2019
Date Data Arrived at EDR: 01/11/2019
Date Made Active in Reports: 03/05/2019
Number of Days to Update: 53

Source: Alameda County Environmental Health Services
Telephone: 510-567-6700
Last EDR Contact: 06/29/2021
Next Scheduled EDR Contact: 10/18/2021
Data Release Frequency: Semi-Annually

UST ALAMEDA: Underground Tanks

Underground storage tank sites located in Alameda county.

Date of Government Version: 03/17/2021
Date Data Arrived at EDR: 03/18/2021
Date Made Active in Reports: 03/25/2021
Number of Days to Update: 7

Source: Alameda County Environmental Health Services
Telephone: 510-567-6700
Last EDR Contact: 06/29/2021
Next Scheduled EDR Contact: 10/18/2021
Data Release Frequency: Semi-Annually

AMADOR COUNTY:

CUPA AMADOR: CUPA Facility List

Cupa Facility List

Date of Government Version: 02/02/2021
Date Data Arrived at EDR: 02/04/2021
Date Made Active in Reports: 04/23/2021
Number of Days to Update: 78

Source: Amador County Environmental Health
Telephone: 209-223-6439
Last EDR Contact: 05/25/2021
Next Scheduled EDR Contact: 08/16/2021
Data Release Frequency: Varies

BUTTE COUNTY:

CUPA BUTTE: CUPA Facility Listing

Cupa facility list.

Date of Government Version: 04/21/2017
Date Data Arrived at EDR: 04/25/2017
Date Made Active in Reports: 08/09/2017
Number of Days to Update: 106

Source: Public Health Department
Telephone: 530-538-7149
Last EDR Contact: 06/29/2021
Next Scheduled EDR Contact: 10/18/2021
Data Release Frequency: No Update Planned

CALVERAS COUNTY:

CUPA CALVERAS: CUPA Facility Listing

Cupa Facility Listing

Date of Government Version: 12/15/2020
Date Data Arrived at EDR: 12/16/2020
Date Made Active in Reports: 12/24/2020
Number of Days to Update: 8

Source: Calveras County Environmental Health
Telephone: 209-754-6399
Last EDR Contact: 06/15/2021
Next Scheduled EDR Contact: 10/04/2021
Data Release Frequency: Quarterly

COLUSA COUNTY:

GOVERNMENT RECORDS SEARCHED / DATA CURRENCY TRACKING

CUPA COLUSA: CUPA Facility List Cupa facility list.

Date of Government Version: 04/06/2020
Date Data Arrived at EDR: 04/23/2020
Date Made Active in Reports: 07/10/2020
Number of Days to Update: 78

Source: Health & Human Services
Telephone: 530-458-0396
Last EDR Contact: 04/27/2021
Next Scheduled EDR Contact: 08/16/2021
Data Release Frequency: Semi-Annually

CONTRA COSTA COUNTY:

SL CONTRA COSTA: Site List

List includes sites from the underground tank, hazardous waste generator and business plan/2185 programs.

Date of Government Version: 01/25/2021
Date Data Arrived at EDR: 01/26/2021
Date Made Active in Reports: 04/16/2021
Number of Days to Update: 80

Source: Contra Costa Health Services Department
Telephone: 925-646-2286
Last EDR Contact: 04/20/2021
Next Scheduled EDR Contact: 08/09/2021
Data Release Frequency: Semi-Annually

DEL NORTE COUNTY:

CUPA DEL NORTE: CUPA Facility List Cupa Facility list

Date of Government Version: 12/17/2020
Date Data Arrived at EDR: 01/28/2021
Date Made Active in Reports: 04/16/2021
Number of Days to Update: 78

Source: Del Norte County Environmental Health Division
Telephone: 707-465-0426
Last EDR Contact: 04/21/2021
Next Scheduled EDR Contact: 08/09/2021
Data Release Frequency: Varies

EL DORADO COUNTY:

CUPA EL DORADO: CUPA Facility List CUPA facility list.

Date of Government Version: 02/09/2021
Date Data Arrived at EDR: 02/11/2021
Date Made Active in Reports: 05/05/2021
Number of Days to Update: 83

Source: El Dorado County Environmental Management Department
Telephone: 530-621-6623
Last EDR Contact: 05/05/2021
Next Scheduled EDR Contact: 08/09/2021
Data Release Frequency: Varies

FRESNO COUNTY:

CUPA FRESNO: CUPA Resources List

Certified Unified Program Agency. CUPA's are responsible for implementing a unified hazardous materials and hazardous waste management regulatory program. The agency provides oversight of businesses that deal with hazardous materials, operate underground storage tanks or aboveground storage tanks.

Date of Government Version: 01/14/2021
Date Data Arrived at EDR: 01/15/2021
Date Made Active in Reports: 04/05/2021
Number of Days to Update: 80

Source: Dept. of Community Health
Telephone: 559-445-3271
Last EDR Contact: 06/23/2021
Next Scheduled EDR Contact: 10/11/2021
Data Release Frequency: Semi-Annually

GLENN COUNTY:

GOVERNMENT RECORDS SEARCHED / DATA CURRENCY TRACKING

CUPA GLENN: CUPA Facility List
Cupa facility list

Date of Government Version: 01/22/2018
Date Data Arrived at EDR: 01/24/2018
Date Made Active in Reports: 03/14/2018
Number of Days to Update: 49

Source: Glenn County Air Pollution Control District
Telephone: 830-934-6500
Last EDR Contact: 04/14/2021
Next Scheduled EDR Contact: 08/02/2021
Data Release Frequency: No Update Planned

HUMBOLDT COUNTY:

CUPA HUMBOLDT: CUPA Facility List
CUPA facility list.

Date of Government Version: 05/17/2021
Date Data Arrived at EDR: 05/18/2021
Date Made Active in Reports: 05/20/2021
Number of Days to Update: 2

Source: Humboldt County Environmental Health
Telephone: N/A
Last EDR Contact: 05/10/2021
Next Scheduled EDR Contact: 08/30/2021
Data Release Frequency: Semi-Annually

IMPERIAL COUNTY:

CUPA IMPERIAL: CUPA Facility List
Cupa facility list.

Date of Government Version: 01/19/2021
Date Data Arrived at EDR: 01/20/2021
Date Made Active in Reports: 04/08/2021
Number of Days to Update: 78

Source: San Diego Border Field Office
Telephone: 760-339-2777
Last EDR Contact: 04/14/2021
Next Scheduled EDR Contact: 08/02/2021
Data Release Frequency: Varies

INYO COUNTY:

CUPA INYO: CUPA Facility List
Cupa facility list.

Date of Government Version: 04/02/2018
Date Data Arrived at EDR: 04/03/2018
Date Made Active in Reports: 06/14/2018
Number of Days to Update: 72

Source: Inyo County Environmental Health Services
Telephone: 760-878-0238
Last EDR Contact: 05/11/2021
Next Scheduled EDR Contact: 08/30/2021
Data Release Frequency: Varies

KERN COUNTY:

CUPA KERN: CUPA Facility List
A listing of sites included in the Kern County Hazardous Material Business Plan.

Date of Government Version: 10/29/2020
Date Data Arrived at EDR: 10/30/2020
Date Made Active in Reports: 01/15/2021
Number of Days to Update: 77

Source: Kern County Public Health
Telephone: 661-321-3000
Last EDR Contact: 04/27/2021
Next Scheduled EDR Contact: 08/16/2021
Data Release Frequency: Varies

UST KERN: Underground Storage Tank Sites & Tank Listing
Kern County Sites and Tanks Listing.

GOVERNMENT RECORDS SEARCHED / DATA CURRENCY TRACKING

Date of Government Version: 01/19/2021
Date Data Arrived at EDR: 01/21/2021
Date Made Active in Reports: 01/28/2021
Number of Days to Update: 7

Source: Kern County Environment Health Services Department
Telephone: 661-862-8700
Last EDR Contact: 05/25/2021
Next Scheduled EDR Contact: 08/16/2021
Data Release Frequency: Quarterly

KINGS COUNTY:

CUPA KINGS: CUPA Facility List

A listing of sites included in the county's Certified Unified Program Agency database. California's Secretary for Environmental Protection established the unified hazardous materials and hazardous waste regulatory program as required by chapter 6.11 of the California Health and Safety Code. The Unified Program consolidates the administration, permits, inspections, and enforcement activities.

Date of Government Version: 12/03/2020
Date Data Arrived at EDR: 01/26/2021
Date Made Active in Reports: 04/14/2021
Number of Days to Update: 78

Source: Kings County Department of Public Health
Telephone: 559-584-1411
Last EDR Contact: 05/25/2021
Next Scheduled EDR Contact: 08/30/2021
Data Release Frequency: Varies

LAKE COUNTY:

CUPA LAKE: CUPA Facility List

Cupa facility list

Date of Government Version: 02/10/2021
Date Data Arrived at EDR: 02/12/2021
Date Made Active in Reports: 03/11/2021
Number of Days to Update: 27

Source: Lake County Environmental Health
Telephone: 707-263-1164
Last EDR Contact: 04/07/2021
Next Scheduled EDR Contact: 07/26/2021
Data Release Frequency: Varies

LASSEN COUNTY:

CUPA LASSEN: CUPA Facility List

Cupa facility list

Date of Government Version: 07/31/2020
Date Data Arrived at EDR: 08/21/2020
Date Made Active in Reports: 11/09/2020
Number of Days to Update: 80

Source: Lassen County Environmental Health
Telephone: 530-251-8528
Last EDR Contact: 06/04/2021
Next Scheduled EDR Contact: 08/02/2021
Data Release Frequency: Varies

LOS ANGELES COUNTY:

AOCONCERN: Key Areas of Concerns in Los Angeles County

San Gabriel Valley areas where VOC contamination is at or above the MCL as designated by region 9 EPA office. Date of Government Version: 3/30/2009 Exide Site area is a cleanup plan of lead-impacted soil surrounding the former Exide Facility as designated by the DTSC. Date of Government Version: 7/17/2017

Date of Government Version: 03/30/2009
Date Data Arrived at EDR: 03/31/2009
Date Made Active in Reports: 10/23/2009
Number of Days to Update: 206

Source: N/A
Telephone: N/A
Last EDR Contact: 06/08/2021
Next Scheduled EDR Contact: 09/27/2021
Data Release Frequency: No Update Planned

GOVERNMENT RECORDS SEARCHED / DATA CURRENCY TRACKING

HMS LOS ANGELES: HMS: Street Number List

Industrial Waste and Underground Storage Tank Sites.

| | |
|---|--|
| Date of Government Version: 04/08/2021 | Source: Department of Public Works |
| Date Data Arrived at EDR: 04/13/2021 | Telephone: 626-458-3517 |
| Date Made Active in Reports: 06/28/2021 | Last EDR Contact: 06/29/2021 |
| Number of Days to Update: 76 | Next Scheduled EDR Contact: 10/18/2021 |
| | Data Release Frequency: Semi-Annually |

LF LOS ANGELES: List of Solid Waste Facilities Solid Waste Facilities in Los Angeles County.

| | |
|---|--|
| Date of Government Version: 04/12/2021 | Source: La County Department of Public Works |
| Date Data Arrived at EDR: 04/13/2021 | Telephone: 818-458-5185 |
| Date Made Active in Reports: 06/28/2021 | Last EDR Contact: 04/13/2021 |
| Number of Days to Update: 76 | Next Scheduled EDR Contact: 07/26/2021 |
| | Data Release Frequency: Varies |

LF LOS ANGELES CITY: City of Los Angeles Landfills

Landfills owned and maintained by the City of Los Angeles.

| | |
|---|---|
| Date of Government Version: 01/01/2021 | Source: Engineering & Construction Division |
| Date Data Arrived at EDR: 02/18/2021 | Telephone: 213-473-7869 |
| Date Made Active in Reports: 05/10/2021 | Last EDR Contact: 04/07/2021 |
| Number of Days to Update: 81 | Next Scheduled EDR Contact: 07/26/2021 |
| | Data Release Frequency: Varies |

LOS ANGELES AST: Active & Inactive AST Inventory

A listing of active & inactive above ground petroleum storage tank site locations, located in the City of Los Angeles.

| | |
|---|--|
| Date of Government Version: 06/01/2019 | Source: Los Angeles Fire Department |
| Date Data Arrived at EDR: 06/25/2019 | Telephone: 213-978-3800 |
| Date Made Active in Reports: 08/22/2019 | Last EDR Contact: 06/17/2021 |
| Number of Days to Update: 58 | Next Scheduled EDR Contact: 10/04/2021 |
| | Data Release Frequency: Varies |

LOS ANGELES CO LF METHANE: Methane Producing Landfills

This data was created on April 30, 2012 to represent known disposal sites in Los Angeles County that may produce and emanate methane gas. The shapefile contains disposal sites within Los Angeles County that once accepted degradable refuse material. Information used to create this data was extracted from a landfill survey performed by County Engineers (Major Waste System Map, 1973) as well as historical records from CalRecycle, Regional Water Quality Control Board, and Los Angeles County Department of Public Health

| | |
|---|---|
| Date of Government Version: 02/04/2021 | Source: Los Angeles County Department of Public Works |
| Date Data Arrived at EDR: 04/16/2021 | Telephone: 626-458-6973 |
| Date Made Active in Reports: 04/21/2021 | Last EDR Contact: 04/16/2021 |
| Number of Days to Update: 5 | Next Scheduled EDR Contact: 07/26/2021 |
| | Data Release Frequency: No Update Planned |

LOS ANGELES HM: Active & Inactive Hazardous Materials Inventory

A listing of active & inactive hazardous materials facility locations, located in the City of Los Angeles.

| | |
|---|--|
| Date of Government Version: 04/19/2021 | Source: Los Angeles Fire Department |
| Date Data Arrived at EDR: 06/17/2021 | Telephone: 213-978-3800 |
| Date Made Active in Reports: 06/28/2021 | Last EDR Contact: 06/17/2021 |
| Number of Days to Update: 11 | Next Scheduled EDR Contact: 10/04/2021 |
| | Data Release Frequency: Varies |

GOVERNMENT RECORDS SEARCHED / DATA CURRENCY TRACKING

LOS ANGELES UST: Active & Inactive UST Inventory

A listing of active & inactive underground storage tank site locations and underground storage tank historical sites, located in the City of Los Angeles.

| | |
|---|--|
| Date of Government Version: 06/01/2019 | Source: Los Angeles Fire Department |
| Date Data Arrived at EDR: 06/25/2019 | Telephone: 213-978-3800 |
| Date Made Active in Reports: 08/22/2019 | Last EDR Contact: 06/17/2021 |
| Number of Days to Update: 58 | Next Scheduled EDR Contact: 10/04/2021 |
| | Data Release Frequency: Varies |

SITE MIT LOS ANGELES: Site Mitigation List

Industrial sites that have had some sort of spill or complaint.

| | |
|---|--|
| Date of Government Version: 10/19/2020 | Source: Community Health Services |
| Date Data Arrived at EDR: 01/12/2021 | Telephone: 323-890-7806 |
| Date Made Active in Reports: 03/26/2021 | Last EDR Contact: 04/16/2021 |
| Number of Days to Update: 73 | Next Scheduled EDR Contact: 07/26/2021 |
| | Data Release Frequency: Annually |

UST EL SEGUNDO: City of El Segundo Underground Storage Tank

Underground storage tank sites located in El Segundo city.

| | |
|---|--|
| Date of Government Version: 01/21/2017 | Source: City of El Segundo Fire Department |
| Date Data Arrived at EDR: 04/19/2017 | Telephone: 310-524-2236 |
| Date Made Active in Reports: 05/10/2017 | Last EDR Contact: 04/07/2021 |
| Number of Days to Update: 21 | Next Scheduled EDR Contact: 07/26/2021 |
| | Data Release Frequency: No Update Planned |

UST LONG BEACH: City of Long Beach Underground Storage Tank

Underground storage tank sites located in the city of Long Beach.

| | |
|---|--|
| Date of Government Version: 04/22/2019 | Source: City of Long Beach Fire Department |
| Date Data Arrived at EDR: 04/23/2019 | Telephone: 562-570-2563 |
| Date Made Active in Reports: 06/27/2019 | Last EDR Contact: 04/14/2021 |
| Number of Days to Update: 65 | Next Scheduled EDR Contact: 08/02/2021 |
| | Data Release Frequency: Varies |

UST TORRANCE: City of Torrance Underground Storage Tank

Underground storage tank sites located in the city of Torrance.

| | |
|---|--|
| Date of Government Version: 09/11/2020 | Source: City of Torrance Fire Department |
| Date Data Arrived at EDR: 10/07/2020 | Telephone: 310-618-2973 |
| Date Made Active in Reports: 12/23/2020 | Last EDR Contact: 04/23/2021 |
| Number of Days to Update: 77 | Next Scheduled EDR Contact: 08/02/2021 |
| | Data Release Frequency: Semi-Annually |

MADERA COUNTY:

CUPA MADERA: CUPA Facility List

A listing of sites included in the county's Certified Unified Program Agency database. California's Secretary for Environmental Protection established the unified hazardous materials and hazardous waste regulatory program as required by chapter 6.11 of the California Health and Safety Code. The Unified Program consolidates the administration, permits, inspections, and enforcement activities.

| | |
|---|--|
| Date of Government Version: 08/10/2020 | Source: Madera County Environmental Health |
| Date Data Arrived at EDR: 08/12/2020 | Telephone: 559-675-7823 |
| Date Made Active in Reports: 10/23/2020 | Last EDR Contact: 05/12/2021 |
| Number of Days to Update: 72 | Next Scheduled EDR Contact: 08/30/2021 |
| | Data Release Frequency: Varies |

MARIN COUNTY:

GOVERNMENT RECORDS SEARCHED / DATA CURRENCY TRACKING

UST MARIN: Underground Storage Tank Sites
Currently permitted USTs in Marin County.

Date of Government Version: 09/26/2018
Date Data Arrived at EDR: 10/04/2018
Date Made Active in Reports: 11/02/2018
Number of Days to Update: 29

Source: Public Works Department Waste Management
Telephone: 415-473-6647
Last EDR Contact: 06/22/2021
Next Scheduled EDR Contact: 10/11/2021
Data Release Frequency: Semi-Annually

MENDOCINO COUNTY:

UST MENDOCINO: Mendocino County UST Database
A listing of underground storage tank locations in Mendocino County.

Date of Government Version: 03/24/2021
Date Data Arrived at EDR: 04/07/2021
Date Made Active in Reports: 06/24/2021
Number of Days to Update: 78

Source: Department of Public Health
Telephone: 707-463-4466
Last EDR Contact: 05/18/2021
Next Scheduled EDR Contact: 09/06/2021
Data Release Frequency: Annually

MERCED COUNTY:

CUPA MERCED: CUPA Facility List
CUPA facility list.

Date of Government Version: 02/04/2021
Date Data Arrived at EDR: 02/09/2021
Date Made Active in Reports: 02/18/2021
Number of Days to Update: 9

Source: Merced County Environmental Health
Telephone: 209-381-1094
Last EDR Contact: 05/12/2021
Next Scheduled EDR Contact: 08/30/2021
Data Release Frequency: Varies

MONO COUNTY:

CUPA MONO: CUPA Facility List
CUPA Facility List

Date of Government Version: 02/22/2021
Date Data Arrived at EDR: 03/02/2021
Date Made Active in Reports: 05/19/2021
Number of Days to Update: 78

Source: Mono County Health Department
Telephone: 760-932-5580
Last EDR Contact: 06/02/2021
Next Scheduled EDR Contact: 09/06/3021
Data Release Frequency: Varies

MONTEREY COUNTY:

CUPA MONTEREY: CUPA Facility Listing
CUPA Program listing from the Environmental Health Division.

Date of Government Version: 06/23/2021
Date Data Arrived at EDR: 06/23/2021
Date Made Active in Reports: 06/24/2021
Number of Days to Update: 1

Source: Monterey County Health Department
Telephone: 831-796-1297
Last EDR Contact: 06/22/2021
Next Scheduled EDR Contact: 10/11/2021
Data Release Frequency: Varies

NAPA COUNTY:

GOVERNMENT RECORDS SEARCHED / DATA CURRENCY TRACKING

LUST NAPA: Sites With Reported Contamination

A listing of leaking underground storage tank sites located in Napa county.

Date of Government Version: 01/09/2017
Date Data Arrived at EDR: 01/11/2017
Date Made Active in Reports: 03/02/2017
Number of Days to Update: 50

Source: Napa County Department of Environmental Management
Telephone: 707-253-4269
Last EDR Contact: 05/18/2021
Next Scheduled EDR Contact: 09/06/2021
Data Release Frequency: No Update Planned

UST NAPA: Closed and Operating Underground Storage Tank Sites

Underground storage tank sites located in Napa county.

Date of Government Version: 09/05/2019
Date Data Arrived at EDR: 09/09/2019
Date Made Active in Reports: 10/31/2019
Number of Days to Update: 52

Source: Napa County Department of Environmental Management
Telephone: 707-253-4269
Last EDR Contact: 05/18/2021
Next Scheduled EDR Contact: 09/06/2021
Data Release Frequency: No Update Planned

NEVADA COUNTY:

CUPA NEVADA: CUPA Facility List

CUPA facility list.

Date of Government Version: 02/03/2021
Date Data Arrived at EDR: 02/04/2021
Date Made Active in Reports: 04/23/2021
Number of Days to Update: 78

Source: Community Development Agency
Telephone: 530-265-1467
Last EDR Contact: 04/21/2021
Next Scheduled EDR Contact: 08/09/2021
Data Release Frequency: Varies

ORANGE COUNTY:

IND_SITE ORANGE: List of Industrial Site Cleanups

Petroleum and non-petroleum spills.

Date of Government Version: 02/01/2021
Date Data Arrived at EDR: 02/04/2021
Date Made Active in Reports: 04/23/2021
Number of Days to Update: 78

Source: Health Care Agency
Telephone: 714-834-3446
Last EDR Contact: 04/29/2021
Next Scheduled EDR Contact: 08/16/2021
Data Release Frequency: Annually

LUST ORANGE: List of Underground Storage Tank Cleanups

Orange County Underground Storage Tank Cleanups (LUST).

Date of Government Version: 03/01/2021
Date Data Arrived at EDR: 05/03/2021
Date Made Active in Reports: 05/12/2021
Number of Days to Update: 9

Source: Health Care Agency
Telephone: 714-834-3446
Last EDR Contact: 04/29/2021
Next Scheduled EDR Contact: 08/16/2021
Data Release Frequency: Quarterly

UST ORANGE: List of Underground Storage Tank Facilities

Orange County Underground Storage Tank Facilities (UST).

Date of Government Version: 02/01/2021
Date Data Arrived at EDR: 02/02/2021
Date Made Active in Reports: 04/20/2021
Number of Days to Update: 77

Source: Health Care Agency
Telephone: 714-834-3446
Last EDR Contact: 04/30/2021
Next Scheduled EDR Contact: 08/16/2021
Data Release Frequency: Quarterly

PLACER COUNTY:

GOVERNMENT RECORDS SEARCHED / DATA CURRENCY TRACKING

MS PLACER: Master List of Facilities

List includes aboveground tanks, underground tanks and cleanup sites.

Date of Government Version: 05/25/2021
Date Data Arrived at EDR: 05/26/2021
Date Made Active in Reports: 06/01/2021
Number of Days to Update: 6

Source: Placer County Health and Human Services
Telephone: 530-745-2363
Last EDR Contact: 05/25/2021
Next Scheduled EDR Contact: 09/13/2021
Data Release Frequency: Semi-Annually

PLUMAS COUNTY:

CUPA PLUMAS: CUPA Facility List

Plumas County CUPA Program facilities.

Date of Government Version: 03/31/2019
Date Data Arrived at EDR: 04/23/2019
Date Made Active in Reports: 06/26/2019
Number of Days to Update: 64

Source: Plumas County Environmental Health
Telephone: 530-283-6355
Last EDR Contact: 04/14/2021
Next Scheduled EDR Contact: 08/02/2021
Data Release Frequency: Varies

RIVERSIDE COUNTY:

LUST RIVERSIDE: Listing of Underground Tank Cleanup Sites

Riverside County Underground Storage Tank Cleanup Sites (LUST).

Date of Government Version: 01/13/2021
Date Data Arrived at EDR: 01/14/2021
Date Made Active in Reports: 03/10/2021
Number of Days to Update: 55

Source: Department of Environmental Health
Telephone: 951-358-5055
Last EDR Contact: 06/08/2021
Next Scheduled EDR Contact: 09/27/2021
Data Release Frequency: Quarterly

UST RIVERSIDE: Underground Storage Tank Tank List

Underground storage tank sites located in Riverside county.

Date of Government Version: 01/13/2021
Date Data Arrived at EDR: 01/14/2021
Date Made Active in Reports: 03/10/2021
Number of Days to Update: 55

Source: Department of Environmental Health
Telephone: 951-358-5055
Last EDR Contact: 06/07/2021
Next Scheduled EDR Contact: 09/27/2021
Data Release Frequency: Quarterly

SACRAMENTO COUNTY:

CS SACRAMENTO: Toxic Site Clean-Up List

List of sites where unauthorized releases of potentially hazardous materials have occurred.

Date of Government Version: 03/30/2021
Date Data Arrived at EDR: 04/01/2021
Date Made Active in Reports: 06/23/2021
Number of Days to Update: 83

Source: Sacramento County Environmental Management
Telephone: 916-875-8406
Last EDR Contact: 03/31/2021
Next Scheduled EDR Contact: 07/12/2021
Data Release Frequency: Quarterly

ML SACRAMENTO: Master Hazardous Materials Facility List

Any business that has hazardous materials on site - hazardous material storage sites, underground storage tanks, waste generators.

Date of Government Version: 03/30/2021
Date Data Arrived at EDR: 04/01/2021
Date Made Active in Reports: 06/25/2021
Number of Days to Update: 85

Source: Sacramento County Environmental Management
Telephone: 916-875-8406
Last EDR Contact: 06/23/2021
Next Scheduled EDR Contact: 10/11/2021
Data Release Frequency: Quarterly

SAN BENITO COUNTY:

GOVERNMENT RECORDS SEARCHED / DATA CURRENCY TRACKING

CUPA SAN BENITO: CUPA Facility List Cupa facility list

Date of Government Version: 04/28/2021
Date Data Arrived at EDR: 04/29/2021
Date Made Active in Reports: 05/03/2021
Number of Days to Update: 4

Source: San Benito County Environmental Health
Telephone: N/A
Last EDR Contact: 04/27/2021
Next Scheduled EDR Contact: 08/16/2021
Data Release Frequency: Varies

SAN BERNARDINO COUNTY:

PERMITS SAN BERNARDINO: Hazardous Material Permits

This listing includes underground storage tanks, medical waste handlers/generators, hazardous materials handlers, hazardous waste generators, and waste oil generators/handlers.

Date of Government Version: 05/19/2021
Date Data Arrived at EDR: 05/19/2021
Date Made Active in Reports: 06/07/2021
Number of Days to Update: 19

Source: San Bernardino County Fire Department Hazardous Materials Division
Telephone: 909-387-3041
Last EDR Contact: 05/03/2021
Next Scheduled EDR Contact: 08/16/2021
Data Release Frequency: Quarterly

SAN DIEGO COUNTY:

HMMD SAN DIEGO: Hazardous Materials Management Division Database

The database includes: HE58 - This report contains the business name, site address, business phone number, establishment 'H' permit number, type of permit, and the business status. HE17 - In addition to providing the same information provided in the HE58 listing, HE17 provides inspection dates, violations received by the establishment, hazardous waste generated, the quantity, method of storage, treatment/disposal of waste and the hauler, and information on underground storage tanks. Unauthorized Release List - Includes a summary of environmental contamination cases in San Diego County (underground tank cases, non-tank cases, groundwater contamination, and soil contamination are included.)

Date of Government Version: 03/02/2021
Date Data Arrived at EDR: 03/03/2021
Date Made Active in Reports: 05/21/2021
Number of Days to Update: 79

Source: Hazardous Materials Management Division
Telephone: 619-338-2268
Last EDR Contact: 05/28/2021
Next Scheduled EDR Contact: 09/13/2021
Data Release Frequency: Quarterly

LF SAN DIEGO: Solid Waste Facilities San Diego County Solid Waste Facilities.

Date of Government Version: 10/01/2020
Date Data Arrived at EDR: 11/23/2020
Date Made Active in Reports: 02/08/2021
Number of Days to Update: 77

Source: Department of Health Services
Telephone: 619-338-2209
Last EDR Contact: 05/21/2021
Next Scheduled EDR Contact: 08/02/2021
Data Release Frequency: Varies

SAN DIEGO CO LOP: Local Oversight Program Listing

A listing of all LOP release sites that are or were under the County of San Diego's jurisdiction. Included are closed or transferred cases, open cases, and cases that did not have a case type indicated. The cases without a case type are mostly complaints; however, some of them could be LOP cases.

Date of Government Version: 07/14/2020
Date Data Arrived at EDR: 07/16/2020
Date Made Active in Reports: 09/29/2020
Number of Days to Update: 75

Source: Department of Environmental Health
Telephone: 858-505-6874
Last EDR Contact: 04/14/2021
Next Scheduled EDR Contact: 08/02/2021
Data Release Frequency: Varies

GOVERNMENT RECORDS SEARCHED / DATA CURRENCY TRACKING

SAN DIEGO CO SAM: Environmental Case Listing

The listing contains all underground tank release cases and projects pertaining to properties contaminated with hazardous substances that are actively under review by the Site Assessment and Mitigation Program.

Date of Government Version: 03/23/2010
Date Data Arrived at EDR: 06/15/2010
Date Made Active in Reports: 07/09/2010
Number of Days to Update: 24

Source: San Diego County Department of Environmental Health
Telephone: 619-338-2371
Last EDR Contact: 05/25/2021
Next Scheduled EDR Contact: 09/13/2021
Data Release Frequency: No Update Planned

SAN FRANCISCO COUNTY:

CUPA SAN FRANCISCO CO: CUPA Facility Listing Cupa facilities

Date of Government Version: 02/11/2021
Date Data Arrived at EDR: 02/11/2021
Date Made Active in Reports: 05/05/2021
Number of Days to Update: 83

Source: San Francisco County Department of Environmental Health
Telephone: 415-252-3896
Last EDR Contact: 04/27/2021
Next Scheduled EDR Contact: 08/16/2021
Data Release Frequency: Varies

LUST SAN FRANCISCO: Local Oversight Facilities

A listing of leaking underground storage tank sites located in San Francisco county.

Date of Government Version: 09/19/2008
Date Data Arrived at EDR: 09/19/2008
Date Made Active in Reports: 09/29/2008
Number of Days to Update: 10

Source: Department Of Public Health San Francisco County
Telephone: 415-252-3920
Last EDR Contact: 04/27/2021
Next Scheduled EDR Contact: 08/16/2021
Data Release Frequency: No Update Planned

UST SAN FRANCISCO: Underground Storage Tank Information

Underground storage tank sites located in San Francisco county.

Date of Government Version: 02/11/2021
Date Data Arrived at EDR: 02/11/2021
Date Made Active in Reports: 05/05/2021
Number of Days to Update: 83

Source: Department of Public Health
Telephone: 415-252-3920
Last EDR Contact: 04/27/2021
Next Scheduled EDR Contact: 08/16/2021
Data Release Frequency: Quarterly

SAN JOAQUIN COUNTY:

UST SAN JOAQUIN: San Joaquin Co. UST

A listing of underground storage tank locations in San Joaquin county.

Date of Government Version: 06/22/2018
Date Data Arrived at EDR: 06/26/2018
Date Made Active in Reports: 07/11/2018
Number of Days to Update: 15

Source: Environmental Health Department
Telephone: N/A
Last EDR Contact: 06/08/2021
Next Scheduled EDR Contact: 09/27/2021
Data Release Frequency: Semi-Annually

SAN LUIS OBISPO COUNTY:

CUPA SAN LUIS OBISPO: CUPA Facility List Cupa Facility List.

Date of Government Version: 05/07/2021
Date Data Arrived at EDR: 05/11/2021
Date Made Active in Reports: 05/14/2021
Number of Days to Update: 3

Source: San Luis Obispo County Public Health Department
Telephone: 805-781-5596
Last EDR Contact: 05/06/2021
Next Scheduled EDR Contact: 08/30/2021
Data Release Frequency: Varies

SAN MATEO COUNTY:

GOVERNMENT RECORDS SEARCHED / DATA CURRENCY TRACKING

BI SAN MATEO: Business Inventory

List includes Hazardous Materials Business Plan, hazardous waste generators, and underground storage tanks.

Date of Government Version: 02/20/2020
Date Data Arrived at EDR: 02/20/2020
Date Made Active in Reports: 04/24/2020
Number of Days to Update: 64

Source: San Mateo County Environmental Health Services Division
Telephone: 650-363-1921
Last EDR Contact: 06/10/2021
Next Scheduled EDR Contact: 09/20/2021
Data Release Frequency: Annually

LUST SAN MATEO: Fuel Leak List

A listing of leaking underground storage tank sites located in San Mateo county.

Date of Government Version: 03/29/2019
Date Data Arrived at EDR: 03/29/2019
Date Made Active in Reports: 05/29/2019
Number of Days to Update: 61

Source: San Mateo County Environmental Health Services Division
Telephone: 650-363-1921
Last EDR Contact: 06/02/2021
Next Scheduled EDR Contact: 09/20/2021
Data Release Frequency: Semi-Annually

SANTA BARBARA COUNTY:

CUPA SANTA BARBARA: CUPA Facility Listing

CUPA Program Listing from the Environmental Health Services division.

Date of Government Version: 09/08/2011
Date Data Arrived at EDR: 09/09/2011
Date Made Active in Reports: 10/07/2011
Number of Days to Update: 28

Source: Santa Barbara County Public Health Department
Telephone: 805-686-8167
Last EDR Contact: 05/12/2021
Next Scheduled EDR Contact: 08/30/2021
Data Release Frequency: No Update Planned

SANTA CLARA COUNTY:

CUPA SANTA CLARA: Cupa Facility List

Cupa facility list

Date of Government Version: 02/24/2021
Date Data Arrived at EDR: 02/26/2021
Date Made Active in Reports: 05/19/2021
Number of Days to Update: 82

Source: Department of Environmental Health
Telephone: 408-918-1973
Last EDR Contact: 05/12/2021
Next Scheduled EDR Contact: 08/30/2021
Data Release Frequency: Varies

HIST LUST SANTA CLARA: HIST LUST - Fuel Leak Site Activity Report

A listing of open and closed leaking underground storage tanks. This listing is no longer updated by the county. Leaking underground storage tanks are now handled by the Department of Environmental Health.

Date of Government Version: 03/29/2005
Date Data Arrived at EDR: 03/30/2005
Date Made Active in Reports: 04/21/2005
Number of Days to Update: 22

Source: Santa Clara Valley Water District
Telephone: 408-265-2600
Last EDR Contact: 03/23/2009
Next Scheduled EDR Contact: 06/22/2009
Data Release Frequency: No Update Planned

LUST SANTA CLARA: LOP Listing

A listing of leaking underground storage tanks located in Santa Clara county.

Date of Government Version: 03/03/2014
Date Data Arrived at EDR: 03/05/2014
Date Made Active in Reports: 03/18/2014
Number of Days to Update: 13

Source: Department of Environmental Health
Telephone: 408-918-3417
Last EDR Contact: 05/18/2021
Next Scheduled EDR Contact: 09/06/2021
Data Release Frequency: No Update Planned

GOVERNMENT RECORDS SEARCHED / DATA CURRENCY TRACKING

SAN JOSE HAZMAT: Hazardous Material Facilities

Hazardous material facilities, including underground storage tank sites.

Date of Government Version: 11/03/2020
Date Data Arrived at EDR: 11/05/2020
Date Made Active in Reports: 01/26/2021
Number of Days to Update: 82

Source: City of San Jose Fire Department
Telephone: 408-535-7694
Last EDR Contact: 05/21/2021
Next Scheduled EDR Contact: 08/16/2021
Data Release Frequency: Annually

SANTA CRUZ COUNTY:

CUPA SANTA CRUZ: CUPA Facility List CUPA facility listing.

Date of Government Version: 01/21/2017
Date Data Arrived at EDR: 02/22/2017
Date Made Active in Reports: 05/23/2017
Number of Days to Update: 90

Source: Santa Cruz County Environmental Health
Telephone: 831-464-2761
Last EDR Contact: 05/12/2021
Next Scheduled EDR Contact: 08/30/2021
Data Release Frequency: Varies

SHASTA COUNTY:

CUPA SHASTA: CUPA Facility List Cupa Facility List.

Date of Government Version: 06/15/2017
Date Data Arrived at EDR: 06/19/2017
Date Made Active in Reports: 08/09/2017
Number of Days to Update: 51

Source: Shasta County Department of Resource Management
Telephone: 530-225-5789
Last EDR Contact: 05/12/2021
Next Scheduled EDR Contact: 08/30/2021
Data Release Frequency: Varies

SOLANO COUNTY:

LUST SOLANO: Leaking Underground Storage Tanks

A listing of leaking underground storage tank sites located in Solano county.

Date of Government Version: 06/04/2019
Date Data Arrived at EDR: 06/06/2019
Date Made Active in Reports: 08/13/2019
Number of Days to Update: 68

Source: Solano County Department of Environmental Management
Telephone: 707-784-6770
Last EDR Contact: 05/25/2021
Next Scheduled EDR Contact: 09/13/2021
Data Release Frequency: Quarterly

UST SOLANO: Underground Storage Tanks

Underground storage tank sites located in Solano county.

Date of Government Version: 03/23/2021
Date Data Arrived at EDR: 03/25/2021
Date Made Active in Reports: 06/10/2021
Number of Days to Update: 77

Source: Solano County Department of Environmental Management
Telephone: 707-784-6770
Last EDR Contact: 06/22/2021
Next Scheduled EDR Contact: 09/12/2021
Data Release Frequency: Quarterly

SONOMA COUNTY:

CUPA SONOMA: Cupa Facility List Cupa Facility list

GOVERNMENT RECORDS SEARCHED / DATA CURRENCY TRACKING

Date of Government Version: 12/15/2020
Date Data Arrived at EDR: 12/16/2020
Date Made Active in Reports: 12/23/2020
Number of Days to Update: 7

Source: County of Sonoma Fire & Emergency Services Department
Telephone: 707-565-1174
Last EDR Contact: 06/28/2021
Next Scheduled EDR Contact: 10/04/2021
Data Release Frequency: Varies

LUST SONOMA: Leaking Underground Storage Tank Sites

A listing of leaking underground storage tank sites located in Sonoma county.

Date of Government Version: 04/01/2021
Date Data Arrived at EDR: 04/01/2021
Date Made Active in Reports: 06/23/2021
Number of Days to Update: 83

Source: Department of Health Services
Telephone: 707-565-6565
Last EDR Contact: 06/15/2021
Next Scheduled EDR Contact: 10/04/2021
Data Release Frequency: Quarterly

STANISLAUS COUNTY:

CUPA STANISLAUS: CUPA Facility List

Cupa facility list

Date of Government Version: 02/09/2021
Date Data Arrived at EDR: 02/11/2021
Date Made Active in Reports: 05/05/2021
Number of Days to Update: 83

Source: Stanislaus County Department of Environmental Protection
Telephone: 209-525-6751
Last EDR Contact: 04/21/2021
Next Scheduled EDR Contact: 07/26/2021
Data Release Frequency: Varies

SUTTER COUNTY:

UST SUTTER: Underground Storage Tanks

Underground storage tank sites located in Sutter county.

Date of Government Version: 03/01/2021
Date Data Arrived at EDR: 03/02/2021
Date Made Active in Reports: 05/19/2021
Number of Days to Update: 78

Source: Sutter County Environmental Health Services
Telephone: 530-822-7500
Last EDR Contact: 05/25/2021
Next Scheduled EDR Contact: 09/13/2021
Data Release Frequency: Semi-Annually

TEHAMA COUNTY:

CUPA TEHAMA: CUPA Facility List

Cupa facilities

Date of Government Version: 01/13/2021
Date Data Arrived at EDR: 01/14/2021
Date Made Active in Reports: 04/06/2021
Number of Days to Update: 82

Source: Tehama County Department of Environmental Health
Telephone: 530-527-8020
Last EDR Contact: 04/27/2021
Next Scheduled EDR Contact: 08/16/2021
Data Release Frequency: Varies

TRINITY COUNTY:

CUPA TRINITY: CUPA Facility List

Cupa facility list

Date of Government Version: 01/19/2021
Date Data Arrived at EDR: 01/20/2021
Date Made Active in Reports: 04/08/2021
Number of Days to Update: 78

Source: Department of Toxic Substances Control
Telephone: 760-352-0381
Last EDR Contact: 04/14/2021
Next Scheduled EDR Contact: 08/02/2021
Data Release Frequency: Varies

TULARE COUNTY:

GOVERNMENT RECORDS SEARCHED / DATA CURRENCY TRACKING

CUPA TULARE: CUPA Facility List Cupa program facilities

Date of Government Version: 02/02/2021
Date Data Arrived at EDR: 02/04/2021
Date Made Active in Reports: 04/23/2021
Number of Days to Update: 78

Source: Tulare County Environmental Health Services Division
Telephone: 559-624-7400
Last EDR Contact: 04/27/2021
Next Scheduled EDR Contact: 08/16/2021
Data Release Frequency: Varies

TUOLUMNE COUNTY:

CUPA TUOLUMNE: CUPA Facility List Cupa facility list

Date of Government Version: 04/23/2018
Date Data Arrived at EDR: 04/25/2018
Date Made Active in Reports: 06/25/2018
Number of Days to Update: 61

Source: Divison of Environmental Health
Telephone: 209-533-5633
Last EDR Contact: 04/14/2021
Next Scheduled EDR Contact: 08/02/2021
Data Release Frequency: Varies

VENTURA COUNTY:

BWT VENTURA: Business Plan, Hazardous Waste Producers, and Operating Underground Tanks

The BWT list indicates by site address whether the Environmental Health Division has Business Plan (B), Waste Producer (W), and/or Underground Tank (T) information.

Date of Government Version: 12/28/2020
Date Data Arrived at EDR: 01/29/2021
Date Made Active in Reports: 04/22/2021
Number of Days to Update: 83

Source: Ventura County Environmental Health Division
Telephone: 805-654-2813
Last EDR Contact: 04/19/2021
Next Scheduled EDR Contact: 08/02/2021
Data Release Frequency: Quarterly

LF VENTURA: Inventory of Illegal Abandoned and Inactive Sites

Ventura County Inventory of Closed, Illegal Abandoned, and Inactive Sites.

Date of Government Version: 12/01/2011
Date Data Arrived at EDR: 12/01/2011
Date Made Active in Reports: 01/19/2012
Number of Days to Update: 49

Source: Environmental Health Division
Telephone: 805-654-2813
Last EDR Contact: 06/22/2021
Next Scheduled EDR Contact: 10/11/2021
Data Release Frequency: No Update Planned

LUST VENTURA: Listing of Underground Tank Cleanup Sites

Ventura County Underground Storage Tank Cleanup Sites (LUST).

Date of Government Version: 05/29/2008
Date Data Arrived at EDR: 06/24/2008
Date Made Active in Reports: 07/31/2008
Number of Days to Update: 37

Source: Environmental Health Division
Telephone: 805-654-2813
Last EDR Contact: 05/05/2021
Next Scheduled EDR Contact: 08/23/2021
Data Release Frequency: No Update Planned

MED WASTE VENTURA: Medical Waste Program List

To protect public health and safety and the environment from potential exposure to disease causing agents, the Environmental Health Division Medical Waste Program regulates the generation, handling, storage, treatment and disposal of medical waste throughout the County.

Date of Government Version: 03/29/2021
Date Data Arrived at EDR: 04/21/2021
Date Made Active in Reports: 04/23/2021
Number of Days to Update: 2

Source: Ventura County Resource Management Agency
Telephone: 805-654-2813
Last EDR Contact: 04/19/2021
Next Scheduled EDR Contact: 08/02/2021
Data Release Frequency: Quarterly

GOVERNMENT RECORDS SEARCHED / DATA CURRENCY TRACKING

UST VENTURA: Underground Tank Closed Sites List

Ventura County Operating Underground Storage Tank Sites (UST)/Underground Tank Closed Sites List.

Date of Government Version: 03/01/2021

Date Data Arrived at EDR: 03/09/2021

Date Made Active in Reports: 03/31/2021

Number of Days to Update: 22

Source: Environmental Health Division

Telephone: 805-654-2813

Last EDR Contact: 06/04/2021

Next Scheduled EDR Contact: 09/20/2021

Data Release Frequency: Quarterly

YOLO COUNTY:

UST YOLO: Underground Storage Tank Comprehensive Facility Report

Underground storage tank sites located in Yolo county.

Date of Government Version: 03/26/2021

Date Data Arrived at EDR: 04/01/2021

Date Made Active in Reports: 06/23/2021

Number of Days to Update: 83

Source: Yolo County Department of Health

Telephone: 530-666-8646

Last EDR Contact: 06/22/2021

Next Scheduled EDR Contact: 10/11/2021

Data Release Frequency: Annually

YUBA COUNTY:

CUPA YUBA: CUPA Facility List

CUPA facility listing for Yuba County.

Date of Government Version: 04/21/2021

Date Data Arrived at EDR: 04/22/2021

Date Made Active in Reports: 05/12/2021

Number of Days to Update: 20

Source: Yuba County Environmental Health Department

Telephone: 530-749-7523

Last EDR Contact: 04/24/2021

Next Scheduled EDR Contact: 08/09/2021

Data Release Frequency: Varies

OTHER DATABASE(S)

Depending on the geographic area covered by this report, the data provided in these specialty databases may or may not be complete. For example, the existence of wetlands information data in a specific report does not mean that all wetlands in the area covered by the report are included. Moreover, the absence of any reported wetlands information does not necessarily mean that wetlands do not exist in the area covered by the report.

CT MANIFEST: Hazardous Waste Manifest Data

Facility and manifest data. Manifest is a document that lists and tracks hazardous waste from the generator through transporters to a tsd facility.

Date of Government Version: 10/05/2020

Date Data Arrived at EDR: 02/17/2021

Date Made Active in Reports: 05/10/2021

Number of Days to Update: 82

Source: Department of Energy & Environmental Protection

Telephone: 860-424-3375

Last EDR Contact: 05/11/2021

Next Scheduled EDR Contact: 08/23/2021

Data Release Frequency: No Update Planned

NJ MANIFEST: Manifest Information

Hazardous waste manifest information.

Date of Government Version: 12/31/2018

Date Data Arrived at EDR: 04/10/2019

Date Made Active in Reports: 05/16/2019

Number of Days to Update: 36

Source: Department of Environmental Protection

Telephone: N/A

Last EDR Contact: 04/09/2021

Next Scheduled EDR Contact: 07/19/2021

Data Release Frequency: Annually

GOVERNMENT RECORDS SEARCHED / DATA CURRENCY TRACKING

NY MANIFEST: Facility and Manifest Data

Manifest is a document that lists and tracks hazardous waste from the generator through transporters to a TSD facility.

Date of Government Version: 01/01/2019
Date Data Arrived at EDR: 04/29/2020
Date Made Active in Reports: 07/10/2020
Number of Days to Update: 72

Source: Department of Environmental Conservation
Telephone: 518-402-8651
Last EDR Contact: 04/30/2021
Next Scheduled EDR Contact: 08/09/2021
Data Release Frequency: Quarterly

PA MANIFEST: Manifest Information

Hazardous waste manifest information.

Date of Government Version: 06/30/2018
Date Data Arrived at EDR: 07/19/2019
Date Made Active in Reports: 09/10/2019
Number of Days to Update: 53

Source: Department of Environmental Protection
Telephone: 717-783-8990
Last EDR Contact: 04/09/2021
Next Scheduled EDR Contact: 07/26/2021
Data Release Frequency: Annually

RI MANIFEST: Manifest information

Hazardous waste manifest information

Date of Government Version: 12/31/2018
Date Data Arrived at EDR: 02/11/2021
Date Made Active in Reports: 02/24/2021
Number of Days to Update: 13

Source: Department of Environmental Management
Telephone: 401-222-2797
Last EDR Contact: 05/13/2021
Next Scheduled EDR Contact: 08/30/2021
Data Release Frequency: Annually

WI MANIFEST: Manifest Information

Hazardous waste manifest information.

Date of Government Version: 05/31/2018
Date Data Arrived at EDR: 06/19/2019
Date Made Active in Reports: 09/03/2019
Number of Days to Update: 76

Source: Department of Natural Resources
Telephone: N/A
Last EDR Contact: 06/03/2021
Next Scheduled EDR Contact: 09/20/2021
Data Release Frequency: Annually

Oil/Gas Pipelines

Source: Endeavor Business Media

Petroleum Bundle (Crude Oil, Refined Products, Petrochemicals, Gas Liquids (LPG/NGL), and Specialty Gases (Miscellaneous)) N = Natural Gas Bundle (Natural Gas, Gas Liquids (LPG/NGL), and Specialty Gases (Miscellaneous)). This map includes information copyrighted by Endeavor Business Media. This information is provided on a best effort basis and Endeavor Business Media does not guarantee its accuracy nor warrant its fitness for any particular purpose. Such information has been reprinted with the permission of Endeavor Business Media.

Electric Power Transmission Line Data

Source: Endeavor Business Media

This map includes information copyrighted by Endeavor Business Media. This information is provided on a best effort basis and Endeavor Business Media does not guarantee its accuracy nor warrant its fitness for any particular purpose. Such information has been reprinted with the permission of Endeavor Business Media.

Sensitive Receptors: There are individuals deemed sensitive receptors due to their fragile immune systems and special sensitivity to environmental discharges. These sensitive receptors typically include the elderly, the sick, and children. While the location of all sensitive receptors cannot be determined, EDR indicates those buildings and facilities - schools, daycares, hospitals, medical centers, and nursing homes - where individuals who are sensitive receptors are likely to be located.

AHA Hospitals:

Source: American Hospital Association, Inc.
Telephone: 312-280-5991

The database includes a listing of hospitals based on the American Hospital Association's annual survey of hospitals.

Medical Centers: Provider of Services Listing

Source: Centers for Medicare & Medicaid Services
Telephone: 410-786-3000

A listing of hospitals with Medicare provider number, produced by Centers of Medicare & Medicaid Services, a federal agency within the U.S. Department of Health and Human Services.

GOVERNMENT RECORDS SEARCHED / DATA CURRENCY TRACKING

Nursing Homes

Source: National Institutes of Health

Telephone: 301-594-6248

Information on Medicare and Medicaid certified nursing homes in the United States.

Public Schools

Source: National Center for Education Statistics

Telephone: 202-502-7300

The National Center for Education Statistics' primary database on elementary and secondary public education in the United States. It is a comprehensive, annual, national statistical database of all public elementary and secondary schools and school districts, which contains data that are comparable across all states.

Private Schools

Source: National Center for Education Statistics

Telephone: 202-502-7300

The National Center for Education Statistics' primary database on private school locations in the United States.

Daycare Centers: Licensed Facilities

Source: Department of Social Services

Telephone: 916-657-4041

Flood Zone Data: This data was obtained from the Federal Emergency Management Agency (FEMA). It depicts 100-year and 500-year flood zones as defined by FEMA. It includes the National Flood Hazard Layer (NFHL) which incorporates Flood Insurance Rate Map (FIRM) data and Q3 data from FEMA in areas not covered by NFHL.

Source: FEMA

Telephone: 877-336-2627

Date of Government Version: 2003, 2015

NWI: National Wetlands Inventory. This data, available in select counties across the country, was obtained by EDR in 2002, 2005 and 2010 from the U.S. Fish and Wildlife Service.

State Wetlands Data: Wetland Inventory

Source: Department of Fish and Wildlife

Telephone: 916-445-0411

Current USGS 7.5 Minute Topographic Map

Source: U.S. Geological Survey

STREET AND ADDRESS INFORMATION

© 2015 TomTom North America, Inc. All rights reserved. This material is proprietary and the subject of copyright protection and other intellectual property rights owned by or licensed to Tele Atlas North America, Inc. The use of this material is subject to the terms of a license agreement. You will be held liable for any unauthorized copying or disclosure of this material.

GEOCHECK[®] - PHYSICAL SETTING SOURCE ADDENDUM

TARGET PROPERTY ADDRESS

2642, 2646, 2648 NEWTON AVENUE
2642 NEWTON AVENUE
SAN DIEGO, CA 92113

TARGET PROPERTY COORDINATES

| | |
|--------------------------------|----------------------------|
| Latitude (North): | 32.695174 - 32° 41' 42.63" |
| Longitude (West): | 117.13709 - 117° 8' 13.52" |
| Universal Transverse Mercator: | Zone 11 |
| UTM X (Meters): | 487149.5 |
| UTM Y (Meters): | 3617313.0 |
| Elevation: | 55 ft. above sea level |

USGS TOPOGRAPHIC MAP

| | |
|----------------------|------------------------|
| Target Property Map: | 5622832 POINT LOMA, CA |
| Version Date: | 2012 |

| | |
|---------------|---------------------------|
| East Map: | 5629176 NATIONAL CITY, CA |
| Version Date: | 2012 |

EDR's GeoCheck Physical Setting Source Addendum is provided to assist the environmental professional in forming an opinion about the impact of potential contaminant migration.

Assessment of the impact of contaminant migration generally has two principle investigative components:

1. Groundwater flow direction, and
2. Groundwater flow velocity.

Groundwater flow direction may be impacted by surface topography, hydrology, hydrogeology, characteristics of the soil, and nearby wells. Groundwater flow velocity is generally impacted by the nature of the geologic strata.

GEOCHECK® - PHYSICAL SETTING SOURCE SUMMARY

GROUNDWATER FLOW DIRECTION INFORMATION

Groundwater flow direction for a particular site is best determined by a qualified environmental professional using site-specific well data. If such data is not reasonably ascertainable, it may be necessary to rely on other sources of information, such as surface topographic information, hydrologic information, hydrogeologic data collected on nearby properties, and regional groundwater flow information (from deep aquifers).

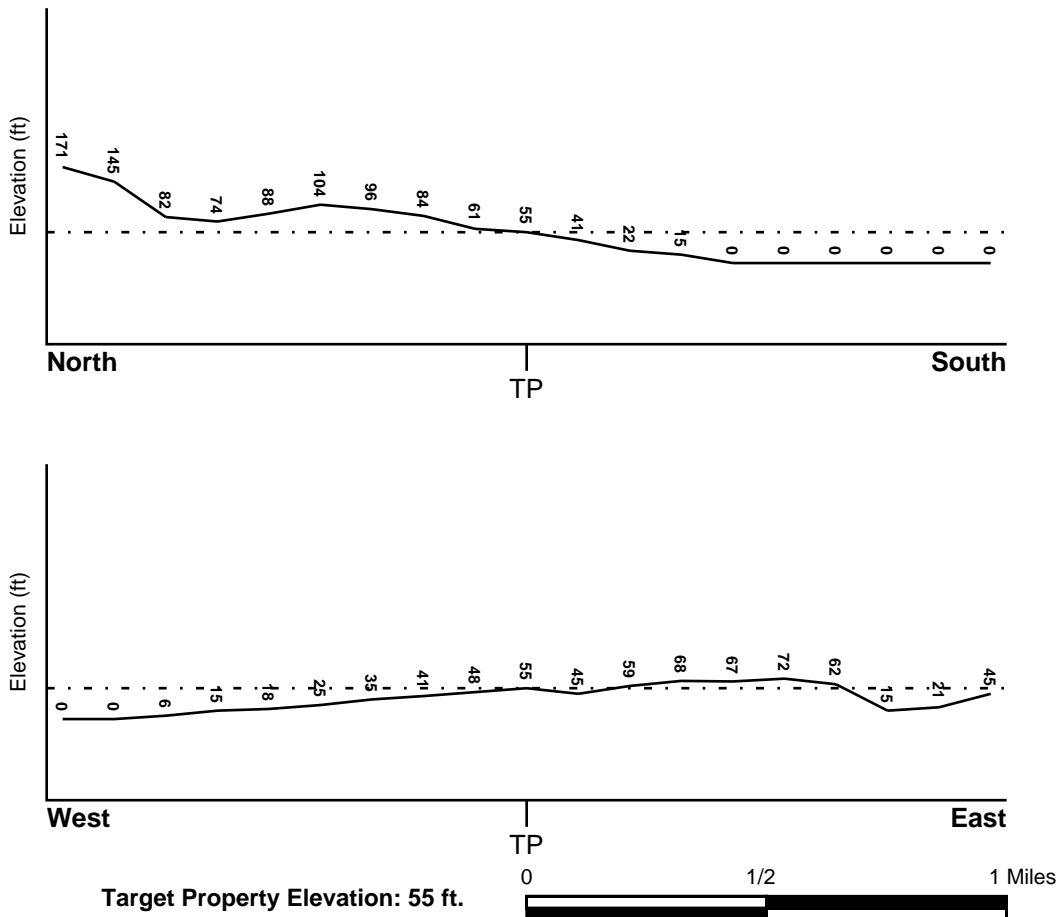
TOPOGRAPHIC INFORMATION

Surface topography may be indicative of the direction of surficial groundwater flow. This information can be used to assist the environmental professional in forming an opinion about the impact of nearby contaminated properties or, should contamination exist on the target property, what downgradient sites might be impacted.

TARGET PROPERTY TOPOGRAPHY

General Topographic Gradient: General SSW

SURROUNDING TOPOGRAPHY: ELEVATION PROFILES



Source: Topography has been determined from the USGS 7.5' Digital Elevation Model and should be evaluated on a relative (not an absolute) basis. Relative elevation information between sites of close proximity should be field verified.

GEOCHECK® - PHYSICAL SETTING SOURCE SUMMARY

HYDROLOGIC INFORMATION

Surface water can act as a hydrologic barrier to groundwater flow. Such hydrologic information can be used to assist the environmental professional in forming an opinion about the impact of nearby contaminated properties or, should contamination exist on the target property, what downgradient sites might be impacted.

Refer to the Physical Setting Source Map following this summary for hydrologic information (major waterways and bodies of water).

FEMA FLOOD ZONE

| | |
|---|-------------------------|
| <u>Flood Plain Panel at Target Property</u> | <u>FEMA Source Type</u> |
| 06073C1885G | FEMA FIRM Flood data |
| <u>Additional Panels in search area:</u> | <u>FEMA Source Type</u> |
| 06073C1903G | FEMA FIRM Flood data |
| 06073C1892G | FEMA FIRM Flood data |
| 06073C1911G | FEMA FIRM Flood data |

NATIONAL WETLAND INVENTORY

| | |
|------------------------------------|--|
| <u>NWI Quad at Target Property</u> | <u>NWI Electronic Data Coverage</u> |
| POINT LOMA | YES - refer to the Overview Map and Detail Map |

HYDROGEOLOGIC INFORMATION

Hydrogeologic information obtained by installation of wells on a specific site can often be an indicator of groundwater flow direction in the immediate area. Such hydrogeologic information can be used to assist the environmental professional in forming an opinion about the impact of nearby contaminated properties or, should contamination exist on the target property, what downgradient sites might be impacted.

Site-Specific Hydrogeological Data*:

| | |
|-----------------------------|---|
| Search Radius: | 1.25 miles |
| Location Relative to TP: | 1/2 - 1 Mile NNE |
| Site Name: | ATLAS CHEM & MFG CO |
| Site EPA ID Number: | CAD008232126 |
| Groundwater Flow Direction: | W TOWARD SAN DIEGO BAY. |
| Inferred Depth to Water: | 60 to 80 feet. |
| Hydraulic Connection: | Information is not available regarding the hydraulic connection between aquifer(s) underlying the site. |
| Sole Source Aquifer: | No information about a sole source aquifer is available |
| Data Quality: | Information is inferred in the CERCLIS investigation report(s) |

AQUIFLOW®

Search Radius: 1.000 Mile.

EDR has developed the AQUIFLOW Information System to provide data on the general direction of groundwater flow at specific points. EDR has reviewed reports submitted by environmental professionals to regulatory authorities at select sites and has extracted the date of the report, groundwater flow direction as determined hydrogeologically, and the depth to water table.

| <u>MAP ID</u> | <u>LOCATION FROM TP</u> | <u>GENERAL DIRECTION GROUNDWATER FLOW</u> |
|---------------|-------------------------|---|
|---------------|-------------------------|---|

GEOCHECK® - PHYSICAL SETTING SOURCE SUMMARY

| <u>MAP ID</u> | <u>LOCATION FROM TP</u> | <u>GENERAL DIRECTION GROUNDWATER FLOW</u> |
|---------------|-------------------------|---|
| A2 | 1/8 - 1/4 Mile South | SW |
| 3 | 1/8 - 1/4 Mile NNW | SW |
| B4 | 1/8 - 1/4 Mile WSW | Not Reported |
| A5 | 1/8 - 1/4 Mile SSE | WSW |
| B6 | 1/8 - 1/4 Mile West | Not Reported |
| C7 | 1/8 - 1/4 Mile ESE | SSW |
| 15 | 1/8 - 1/4 Mile ENE | Not Reported |
| 29 | 1/4 - 1/2 Mile NW | Not Reported |
| I95 | 1/2 - 1 Mile WNW | S |
| 97 | 1/2 - 1 Mile West | WSW |
| 99 | 1/2 - 1 Mile WNW | NW |
| K108 | 1/2 - 1 Mile WNW | ENE |
| L112 | 1/2 - 1 Mile SE | E |
| O114 | 1/2 - 1 Mile East | Not Reported |
| 155 | 1/2 - 1 Mile NE | SW |
| 157 | 1/2 - 1 Mile NE | Not Reported |
| 1G | 1/2 - 1 Mile NE | Not Reported |
| 2G | 1/2 - 1 Mile NE | SW |
| 3G | 1/2 - 1 Mile WNW | NW |
| 4G | 1/2 - 1 Mile WNW | S |
| 5G | 1/2 - 1 Mile WNW | ENE |
| 6G | 1/4 - 1/2 Mile NW | Not Reported |
| 7G | 1/8 - 1/4 Mile NNW | SW |
| 8G | 1/8 - 1/4 Mile ENE | Not Reported |
| 9G | 1/2 - 1 Mile West | WSW |
| 10G | 1/8 - 1/4 Mile West | Not Reported |
| 11G | 1/8 - 1/4 Mile ESE | SSW |
| 12G | 1/8 - 1/4 Mile WSW | Not Reported |
| 13G | 1/2 - 1 Mile East | Not Reported |
| 14G | 1/8 - 1/4 Mile South | SW |
| 15G | 1/8 - 1/4 Mile SSE | WSW |
| 16G | 1/2 - 1 Mile SE | E |

For additional site information, refer to Physical Setting Source Map Findings.

GEOCHECK® - PHYSICAL SETTING SOURCE SUMMARY

GROUNDWATER FLOW VELOCITY INFORMATION

Groundwater flow velocity information for a particular site is best determined by a qualified environmental professional using site specific geologic and soil strata data. If such data are not reasonably ascertainable, it may be necessary to rely on other sources of information, including geologic age identification, rock stratigraphic unit and soil characteristics data collected on nearby properties and regional soil information. In general, contaminant plumes move more quickly through sandy-gravelly types of soils than silty-clayey types of soils.

GEOLOGIC INFORMATION IN GENERAL AREA OF TARGET PROPERTY

Geologic information can be used by the environmental professional in forming an opinion about the relative speed at which contaminant migration may be occurring.

ROCK STRATIGRAPHIC UNIT

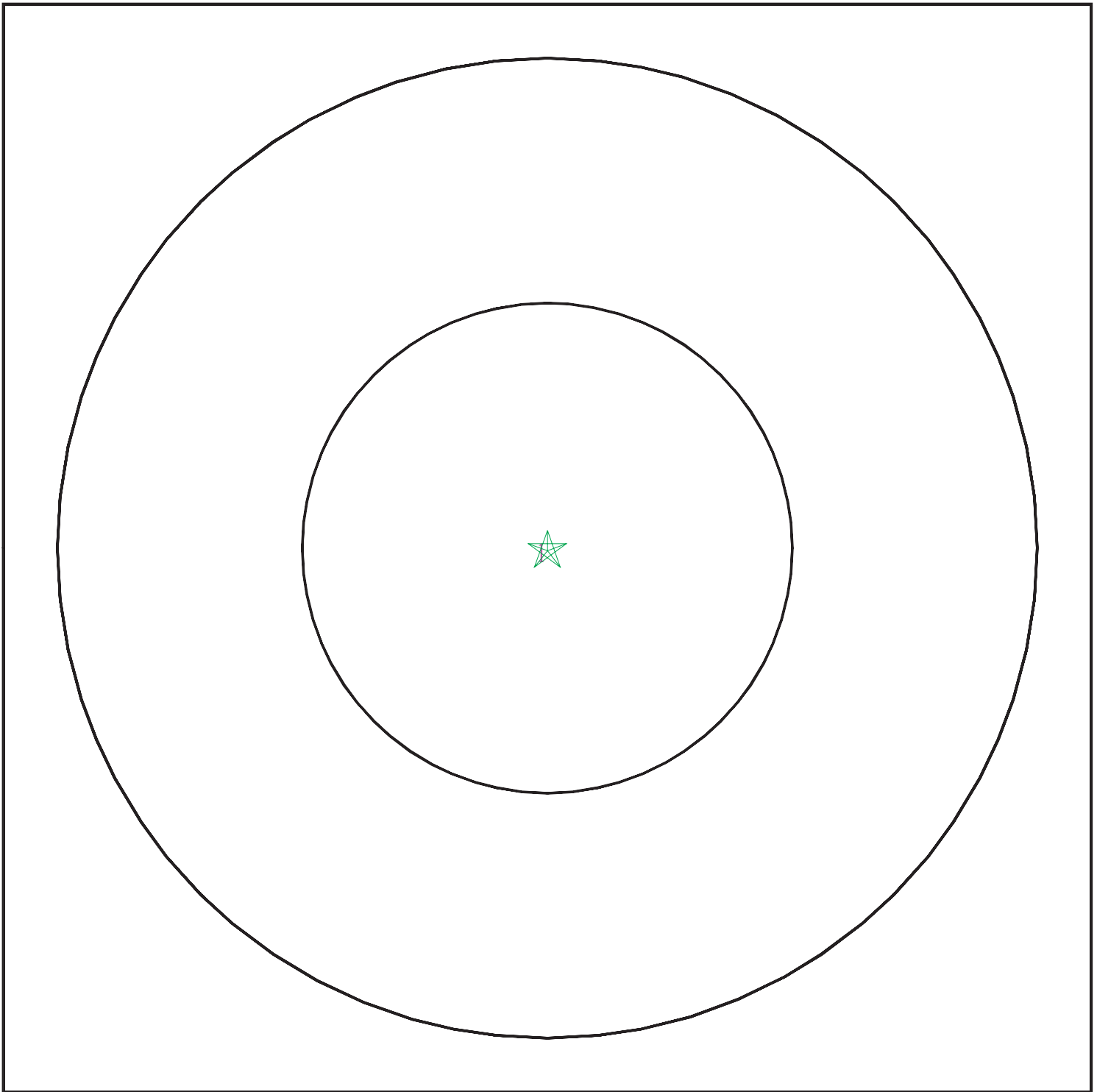
| | |
|---------|---|
| Era: | Cenozoic |
| System: | Tertiary |
| Series: | Pliocene |
| Code: | Tp <i>(decoded above as Era, System & Series)</i> |

GEOLOGIC AGE IDENTIFICATION

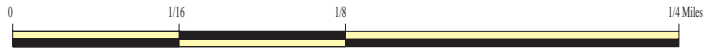
Category: Stratified Sequence

Geologic Age and Rock Stratigraphic Unit Source: P.G. Schruben, R.E. Arndt and W.J. Bawiec, Geology of the Conterminous U.S. at 1:2,500,000 Scale - a digital representation of the 1974 P.B. King and H.M. Beikman Map, USGS Digital Data Series DDS - 11 (1994).

SSURGO SOIL MAP - 6563300.2s



- ★ Target Property
- ∩ SSURGO Soil
- ∩ Water



SITE NAME: 2642, 2646, 2648 Newton Avenue
ADDRESS: 2642 Newton Avenue
San Diego CA 92113
LAT/LONG: 32.695174 / 117.13709

CLIENT: GDS
CONTACT: Jonathan Goodmacher
INQUIRY #: 6563300.2s
DATE: July 02, 2021 4:43 pm

GEOCHECK® - PHYSICAL SETTING SOURCE SUMMARY

DOMINANT SOIL COMPOSITION IN GENERAL AREA OF TARGET PROPERTY

The U.S. Department of Agriculture's (USDA) Soil Conservation Service (SCS) leads the National Cooperative Soil Survey (NCSS) and is responsible for collecting, storing, maintaining and distributing soil survey information for privately owned lands in the United States. A soil map in a soil survey is a representation of soil patterns in a landscape. The following information is based on Soil Conservation Service SSURGO data.

Soil Map ID: 1

Soil Component Name: URBAN LAND

Soil Surface Texture: variable

Hydrologic Group: Not reported

Soil Drainage Class:
Hydric Status: Not hydric

Corrosion Potential - Uncoated Steel: Not Reported

Depth to Bedrock Min: > 0 inches

Depth to Watertable Min: > 0 inches

| Soil Layer Information | | | | | | | |
|------------------------|----------|----------|--------------------|----------------|--------------|---|--------------------|
| Layer | Boundary | | Soil Texture Class | Classification | | Saturated hydraulic conductivity micro m/sec | Soil Reaction (pH) |
| | Upper | Lower | | AASHTO Group | Unified Soil | | |
| 1 | 0 inches | 5 inches | variable | Not reported | Not reported | Max: Min: | Max: Min: |

LOCAL / REGIONAL WATER AGENCY RECORDS

EDR Local/Regional Water Agency records provide water well information to assist the environmental professional in assessing sources that may impact ground water flow direction, and in forming an opinion about the impact of contaminant migration on nearby drinking water wells.

WELL SEARCH DISTANCE INFORMATION

| <u>DATABASE</u> | <u>SEARCH DISTANCE (miles)</u> |
|------------------|--------------------------------|
| Federal USGS | 1.000 |
| Federal FRDS PWS | Nearest PWS within 1 mile |
| State Database | 1.000 |

GEOCHECK® - PHYSICAL SETTING SOURCE SUMMARY

FEDERAL USGS WELL INFORMATION

| <u>MAP ID</u> | <u>WELL ID</u> | <u>LOCATION FROM TP</u> |
|----------------|----------------|-----------------------------|
| No Wells Found | | |

FEDERAL FRDS PUBLIC WATER SUPPLY SYSTEM INFORMATION

| <u>MAP ID</u> | <u>WELL ID</u> | <u>LOCATION FROM TP</u> |
|---------------------|----------------|-----------------------------|
| No PWS System Found | | |

Note: PWS System location is not always the same as well location.

STATE DATABASE WELL INFORMATION

| <u>MAP ID</u> | <u>WELL ID</u> | <u>LOCATION FROM TP</u> |
|---------------|-----------------|-----------------------------|
| 1 | CAEDF0000060735 | 0 - 1/8 Mile WNW |
| C8 | CAEDF0000129540 | 1/8 - 1/4 Mile ESE |
| C9 | CAEDF0000128675 | 1/8 - 1/4 Mile ESE |
| D10 | CAEDF0000058623 | 1/8 - 1/4 Mile SW |
| C11 | CAEDF0000018057 | 1/8 - 1/4 Mile ESE |
| C12 | CAEDF0000023095 | 1/8 - 1/4 Mile ESE |
| C13 | CAEDF0000070536 | 1/8 - 1/4 Mile ESE |
| D14 | CAEDF0000125354 | 1/8 - 1/4 Mile SSW |
| D16 | CAEDF0000037889 | 1/8 - 1/4 Mile SW |
| D17 | CAEDF0000132946 | 1/8 - 1/4 Mile SW |
| D18 | CAEDF0000135246 | 1/8 - 1/4 Mile SW |
| D19 | CAEDF0000039591 | 1/8 - 1/4 Mile SW |
| E20 | CAEDF0000083824 | 1/8 - 1/4 Mile WNW |
| E21 | CAEDF0000022293 | 1/8 - 1/4 Mile WNW |
| D22 | CAEDF0000124627 | 1/4 - 1/2 Mile SW |
| D23 | CAEDF0000051523 | 1/4 - 1/2 Mile WSW |
| D24 | CAEDF0000112815 | 1/4 - 1/2 Mile SSW |
| E25 | CAEDF0000069831 | 1/4 - 1/2 Mile WNW |
| D26 | CAEDF0000062453 | 1/4 - 1/2 Mile SW |
| D27 | CAEDF0000055317 | 1/4 - 1/2 Mile WSW |
| D28 | CAEDF0000049526 | 1/4 - 1/2 Mile SW |
| D30 | CAEDF0000074434 | 1/4 - 1/2 Mile SW |
| E31 | CAEDF0000101111 | 1/4 - 1/2 Mile West |
| E32 | CAEDF0000040798 | 1/4 - 1/2 Mile WNW |
| D33 | CAEDF0000065789 | 1/4 - 1/2 Mile WSW |
| F34 | CAEDF0000060707 | 1/4 - 1/2 Mile SSW |
| G35 | CAEDF0000133407 | 1/4 - 1/2 Mile WSW |
| D36 | CAEDF0000140533 | 1/4 - 1/2 Mile WSW |
| G37 | CAEDF0000068829 | 1/4 - 1/2 Mile WSW |
| E38 | CAEDF0000136113 | 1/4 - 1/2 Mile WNW |
| G39 | CAEDF0000135726 | 1/4 - 1/2 Mile WSW |
| E40 | CAEDF0000107619 | 1/4 - 1/2 Mile WNW |
| D41 | CAEDF0000010119 | 1/4 - 1/2 Mile SW |
| E42 | CAEDF0000094583 | 1/4 - 1/2 Mile WNW |
| E43 | CAEDF0000112177 | 1/4 - 1/2 Mile West |
| E44 | CAEDF0000070429 | 1/4 - 1/2 Mile West |

GEOCHECK® - PHYSICAL SETTING SOURCE SUMMARY

STATE DATABASE WELL INFORMATION

| MAP ID | WELL ID | LOCATION FROM TP |
|--------|-----------------|---------------------|
| E45 | CAEDF0000114911 | 1/4 - 1/2 Mile West |
| D46 | CAEDF0000069517 | 1/4 - 1/2 Mile WSW |
| E47 | CAEDF0000048829 | 1/4 - 1/2 Mile WNW |
| D48 | CAEDF0000122003 | 1/4 - 1/2 Mile SW |
| D49 | CAEDF0000131488 | 1/4 - 1/2 Mile SW |
| G50 | CAEDF0000135643 | 1/4 - 1/2 Mile WSW |
| G51 | CAEDF0000022482 | 1/4 - 1/2 Mile WSW |
| G52 | CAEDF0000089505 | 1/4 - 1/2 Mile WSW |
| G53 | CAEDF0000089332 | 1/4 - 1/2 Mile WSW |
| G54 | CAEDF0000132633 | 1/4 - 1/2 Mile WSW |
| E55 | CAEDF0000085521 | 1/4 - 1/2 Mile West |
| E56 | CAEDF0000108867 | 1/4 - 1/2 Mile West |
| G57 | CAEDF0000038561 | 1/4 - 1/2 Mile WSW |
| G58 | CAEDF0000064054 | 1/4 - 1/2 Mile WSW |
| E59 | CAEDF0000046501 | 1/4 - 1/2 Mile WNW |
| D60 | CAEDF0000061316 | 1/4 - 1/2 Mile SW |
| G61 | CAEDF0000094013 | 1/4 - 1/2 Mile WSW |
| G62 | CAEDF0000139396 | 1/4 - 1/2 Mile WSW |
| E63 | CAEDF0000122080 | 1/4 - 1/2 Mile West |
| E64 | CAEDF0000137085 | 1/4 - 1/2 Mile West |
| D65 | CAEDF0000133782 | 1/4 - 1/2 Mile SW |
| G66 | CAEDF0000031885 | 1/4 - 1/2 Mile WSW |
| H67 | CAEDF0000076760 | 1/4 - 1/2 Mile WSW |
| E68 | CAEDF0000101717 | 1/4 - 1/2 Mile WNW |
| E69 | CAEDF0000062099 | 1/4 - 1/2 Mile WNW |
| G70 | CAEDF0000092933 | 1/4 - 1/2 Mile WSW |
| G71 | CAEDF0000038548 | 1/4 - 1/2 Mile WSW |
| E72 | CAEDF0000083891 | 1/4 - 1/2 Mile West |
| H73 | CAEDF0000002179 | 1/4 - 1/2 Mile SW |
| G74 | CAEDF0000138415 | 1/4 - 1/2 Mile WSW |
| H75 | CAEDF0000098362 | 1/4 - 1/2 Mile WSW |
| H76 | CAEDF0000060716 | 1/4 - 1/2 Mile WSW |
| G77 | CAEDF0000048562 | 1/4 - 1/2 Mile WSW |
| G78 | CAEDF0000111403 | 1/4 - 1/2 Mile WSW |
| G79 | CAEDF0000016885 | 1/4 - 1/2 Mile WSW |
| G80 | CAEDF0000099634 | 1/4 - 1/2 Mile WSW |
| H81 | CAEDF0000002463 | 1/4 - 1/2 Mile SW |
| G82 | CAEDF0000062152 | 1/4 - 1/2 Mile WSW |
| H83 | CAEDF0000095368 | 1/4 - 1/2 Mile SW |
| G84 | CAEDF0000018396 | 1/4 - 1/2 Mile WSW |
| G85 | CAEDF0000073620 | 1/4 - 1/2 Mile WSW |
| G86 | CAEDF0000064234 | 1/4 - 1/2 Mile WSW |
| G87 | CAEDF0000023540 | 1/4 - 1/2 Mile WSW |
| G88 | CAEDF0000103587 | 1/4 - 1/2 Mile WSW |
| H89 | CAEDF0000059905 | 1/4 - 1/2 Mile SW |
| G90 | CAEDF0000128816 | 1/4 - 1/2 Mile WSW |
| F91 | CAEDF0000007765 | 1/4 - 1/2 Mile SW |
| 92 | CAEDF0000104377 | 1/4 - 1/2 Mile SSW |
| H93 | CAEDF0000072720 | 1/4 - 1/2 Mile WSW |
| 94 | CAEDF0000013700 | 1/4 - 1/2 Mile WSW |
| J96 | CAEDF0000041048 | 1/2 - 1 Mile NNW |
| J98 | CAEDF0000084478 | 1/2 - 1 Mile NNW |

GEOCHECK® - PHYSICAL SETTING SOURCE SUMMARY

STATE DATABASE WELL INFORMATION

| MAP ID | WELL ID | LOCATION FROM TP |
|--------|-----------------|---------------------|
| I100 | CAEDF0000049611 | 1/2 - 1 Mile WNW |
| K101 | CAEDF0000116362 | 1/2 - 1 Mile WNW |
| I102 | CAEDF0000122757 | 1/2 - 1 Mile WNW |
| K103 | CAEDF0000052007 | 1/2 - 1 Mile WNW |
| L104 | CAEDF0000097736 | 1/2 - 1 Mile SE |
| K105 | CAEDF0000062121 | 1/2 - 1 Mile WNW |
| M106 | CAEDF0000139943 | 1/2 - 1 Mile West |
| K107 | CAEDF0000123293 | 1/2 - 1 Mile WNW |
| N109 | CAEDF0000053275 | 1/2 - 1 Mile WNW |
| M110 | CAEDF0000022783 | 1/2 - 1 Mile West |
| N111 | CAEDF0000138728 | 1/2 - 1 Mile WNW |
| N113 | CAEDF0000014471 | 1/2 - 1 Mile WNW |
| O115 | CAEDF0000103081 | 1/2 - 1 Mile East |
| N116 | CAEDF0000085902 | 1/2 - 1 Mile WNW |
| M117 | CAEDF0000092708 | 1/2 - 1 Mile WNW |
| N118 | CAEDF0000054649 | 1/2 - 1 Mile WNW |
| N119 | CAEDF0000014779 | 1/2 - 1 Mile WNW |
| O120 | CAEDF0000042493 | 1/2 - 1 Mile East |
| O121 | CAEDF0000009198 | 1/2 - 1 Mile ESE |
| O122 | CAEDF0000043667 | 1/2 - 1 Mile East |
| N123 | CAEDF0000134197 | 1/2 - 1 Mile WNW |
| O124 | CAEDF0000008397 | 1/2 - 1 Mile East |
| N125 | CAEDF0000058557 | 1/2 - 1 Mile WNW |
| N126 | CAEDF0000056170 | 1/2 - 1 Mile WNW |
| O127 | CAEDF0000034388 | 1/2 - 1 Mile East |
| O128 | CAEDF0000081534 | 1/2 - 1 Mile East |
| P129 | CAEDF0000141628 | 1/2 - 1 Mile NNW |
| Q130 | CAEDF0000127926 | 1/2 - 1 Mile NNW |
| O131 | CAEDF0000105331 | 1/2 - 1 Mile East |
| N132 | CAEDF0000121822 | 1/2 - 1 Mile WNW |
| O133 | CAEDF0000100568 | 1/2 - 1 Mile ESE |
| P134 | CAEDF0000011023 | 1/2 - 1 Mile NNW |
| M135 | CAEDF0000094047 | 1/2 - 1 Mile West |
| P136 | CAEDF0000058524 | 1/2 - 1 Mile NNW |
| R137 | CAEDF0000118010 | 1/2 - 1 Mile WNW |
| R138 | CAEDF0000140690 | 1/2 - 1 Mile WNW |
| 139 | CAEDF0000067872 | 1/2 - 1 Mile WNW |
| S140 | CAEDF0000048601 | 1/2 - 1 Mile North |
| S141 | CAEDF0000107821 | 1/2 - 1 Mile North |
| S142 | CAEDF0000092691 | 1/2 - 1 Mile North |
| R143 | CAEDF0000120422 | 1/2 - 1 Mile WNW |
| Q144 | CAEDF0000134980 | 1/2 - 1 Mile North |
| R145 | CAEDF0000051618 | 1/2 - 1 Mile WNW |
| Q146 | CAEDF0000089468 | 1/2 - 1 Mile NNW |
| Q147 | CAEDF0000132668 | 1/2 - 1 Mile NNW |
| Q148 | CAEDF0000109030 | 1/2 - 1 Mile NNW |
| R149 | CAEDF0000016145 | 1/2 - 1 Mile WNW |
| Q150 | CAEDF0000143663 | 1/2 - 1 Mile NNW |
| T151 | CAEDF0000095929 | 1/2 - 1 Mile West |
| T152 | CAEDF0000100113 | 1/2 - 1 Mile West |
| U153 | CAEDF0000131798 | 1/2 - 1 Mile North |
| U154 | CAEDF0000062712 | 1/2 - 1 Mile NNW |

GEOCHECK® - PHYSICAL SETTING SOURCE SUMMARY

STATE DATABASE WELL INFORMATION

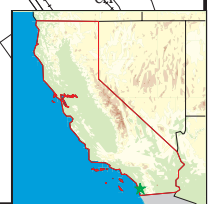
| <u>MAP ID</u> | <u>WELL ID</u> | <u>LOCATION FROM TP</u> |
|---------------|-----------------|-----------------------------|
| 156 | CAEDF0000057843 | 1/2 - 1 Mile WNW |
| V158 | CAEDF0000135313 | 1/2 - 1 Mile NW |
| V159 | CAEDF0000121112 | 1/2 - 1 Mile NW |
| V160 | CAEDF0000076511 | 1/2 - 1 Mile NW |
| V161 | CAEDF0000079730 | 1/2 - 1 Mile NW |
| V162 | CAEDF0000128874 | 1/2 - 1 Mile NW |
| V163 | CAEDF0000130460 | 1/2 - 1 Mile NW |

PHYSICAL SETTING SOURCE MAP - 6563300.2s



- County Boundary
- Major Roads
- Contour Lines
- Earthquake Fault Lines
- Airports
- Earthquake epicenter, Richter 5 or greater
- Water Wells
- Public Water Supply Wells
- Cluster of Multiple Icons

- Groundwater Flow Direction
- Indeterminate Groundwater Flow at Location
- Groundwater Flow Varies at Location
- Closest Hydrogeological Data
- Oil, gas or related wells



SITE NAME: 2642, 2646, 2648 Newton Avenue
 ADDRESS: 2642 Newton Avenue
 San Diego CA 92113
 LAT/LONG: 32.695174 / 117.13709

CLIENT: GDS
 CONTACT: Jonathan Goodmacher
 INQUIRY #: 6563300.2s
 DATE: July 02, 2021 4:43 pm

GEOCHECK® - PHYSICAL SETTING SOURCE MAP FINDINGS

Map ID
Direction
Distance
Elevation

Database EDR ID Number

| Map ID | Direction | Distance | Elevation | Database | EDR ID Number |
|---|--------------|-----------------------|---------------|-----------------|------------------------|
| 1 | WNW | 0 - 1/8 Mile | Higher | CA WELLS | CAEDF0000060735 |
| <p>Well ID: T10000002993-MW-1 Well Type: MONITORING</p> <p>Source: EDF Other Name: MW-1</p> <p>GAMA PFAS Testing: Not Reported</p> <p>Groundwater Quality Data: https://gamagroundwater.waterboards.ca.gov/gama/gamamap/public/GamaDataDisplay.asp?dataset=EDF&samp_date=&global_id=T10000002993&assigned_name=MW-1&store_num=</p> <p>GeoTracker Data: https://geotracker.waterboards.ca.gov/profile_report.asp?cmd=MWEDFResults&global_id=T10000002993&assigned_name=MW-1</p> | | | | | |
| A2 | South | 1/8 - 1/4 Mile | Lower | AQUIFLOW | 33860 |
| <p>Site ID: Not Reported</p> <p>Groundwater Flow: SW</p> <p>Shallow Water Depth: 30</p> <p>Deep Water Depth: 35</p> <p>Average Water Depth: Not Reported</p> <p>Date: 07/07/1988</p> | | | | | |
| 3 | NNW | 1/8 - 1/4 Mile | Higher | AQUIFLOW | 38397 |
| <p>Site ID: Not Reported</p> <p>Groundwater Flow: SW</p> <p>Shallow Water Depth: Not Reported</p> <p>Deep Water Depth: Not Reported</p> <p>Average Water Depth: 59</p> <p>Date: 06/20/1988</p> | | | | | |
| B4 | WSW | 1/8 - 1/4 Mile | Lower | AQUIFLOW | 55143 |
| <p>Site ID: Not Reported</p> <p>Groundwater Flow: Not Reported</p> <p>Shallow Water Depth: Not Reported</p> <p>Deep Water Depth: Not Reported</p> <p>Average Water Depth: 30</p> <p>Date: 12/14/1987</p> | | | | | |
| A5 | SSE | 1/8 - 1/4 Mile | Lower | AQUIFLOW | 34179 |
| <p>Site ID: Not Reported</p> <p>Groundwater Flow: WSW</p> <p>Shallow Water Depth: 8</p> <p>Deep Water Depth: 19.8</p> <p>Average Water Depth: Not Reported</p> <p>Date: 08/25/1995</p> | | | | | |
| B6 | West | 1/8 - 1/4 Mile | Lower | AQUIFLOW | 55157 |
| <p>Site ID: Not Reported</p> <p>Groundwater Flow: Not Reported</p> <p>Shallow Water Depth: Not Reported</p> <p>Deep Water Depth: Not Reported</p> <p>Average Water Depth: 35</p> <p>Date: 06/23/1992</p> | | | | | |

GEOCHECK® - PHYSICAL SETTING SOURCE MAP FINDINGS

Map ID
Direction
Distance
Elevation

Database EDR ID Number

C7
ESE
1/8 - 1/4 Mile
Lower

Site ID: 9UT1625
Groundwater Flow: SSW
Shallow Water Depth: Not Reported
Deep Water Depth: Not Reported
Average Water Depth: 25
Date: 06/12/1990

AQUIFLOW 38033

C8
ESE
1/8 - 1/4 Mile
Lower

Well ID: T0619722482-MW-01 Well Type: MONITORING
Source: EDF Other Name: MW-01
GAMA PFAS Testing: Not Reported
Groundwater Quality Data: https://gamagroundwater.waterboards.ca.gov/gama/gamamap/public/GamaDataDisplay.asp?dataset=EDF&samp_date=&global_id=T0619722482&assigned_name=MW-01&store_num=
GeoTracker Data: https://geotracker.waterboards.ca.gov/profile_report.asp?cmd=MWEDFResults&global_id=T0619722482&assigned_name=MW-01

CA WELLS CAEDF0000129540

C9
ESE
1/8 - 1/4 Mile
Lower

Well ID: T0619722482-MW-02 Well Type: MONITORING
Source: EDF Other Name: MW-02
GAMA PFAS Testing: Not Reported
Groundwater Quality Data: https://gamagroundwater.waterboards.ca.gov/gama/gamamap/public/GamaDataDisplay.asp?dataset=EDF&samp_date=&global_id=T0619722482&assigned_name=MW-02&store_num=
GeoTracker Data: https://geotracker.waterboards.ca.gov/profile_report.asp?cmd=MWEDFResults&global_id=T0619722482&assigned_name=MW-02

CA WELLS CAEDF0000128675

D10
SW
1/8 - 1/4 Mile
Lower

Well ID: T0607300019-MW-7 Well Type: MONITORING
Source: EDF Other Name: MW-7
GAMA PFAS Testing: Not Reported
Groundwater Quality Data: https://gamagroundwater.waterboards.ca.gov/gama/gamamap/public/GamaDataDisplay.asp?dataset=EDF&samp_date=&global_id=T0607300019&assigned_name=MW-7&store_num=
GeoTracker Data: https://geotracker.waterboards.ca.gov/profile_report.asp?cmd=MWEDFResults&global_id=T0607300019&assigned_name=MW-7

CA WELLS CAEDF0000058623

GEOCHECK® - PHYSICAL SETTING SOURCE MAP FINDINGS

Map ID
Direction
Distance
Elevation

Database EDR ID Number

C11
ESE
1/8 - 1/4 Mile
Lower

CA WELLS CAEDF0000018057

| | | | |
|---------------------------|---|-------------|------------|
| Well ID: | T0619722482-MW-03 | Well Type: | MONITORING |
| Source: | EDF | Other Name: | MW-03 |
| GAMA PFAS Testing: | Not Reported | | |
| Groundwater Quality Data: | https://gamagroundwater.waterboards.ca.gov/gama/gamamap/public/GamaDataDisplay.asp?dataset=EDF&samp_date=&global_id=T0619722482&assigned_name=MW-03&store_num= | | |
| GeoTracker Data: | https://geotracker.waterboards.ca.gov/profile_report.asp?cmd=MWEDFResults&global_id=T0619722482&assigned_name=MW-03 | | |

C12
ESE
1/8 - 1/4 Mile
Lower

CA WELLS CAEDF0000023095

| | | | |
|---------------------------|---|-------------|------------|
| Well ID: | T0619722482-MW-05 | Well Type: | MONITORING |
| Source: | EDF | Other Name: | MW-05 |
| GAMA PFAS Testing: | Not Reported | | |
| Groundwater Quality Data: | https://gamagroundwater.waterboards.ca.gov/gama/gamamap/public/GamaDataDisplay.asp?dataset=EDF&samp_date=&global_id=T0619722482&assigned_name=MW-05&store_num= | | |
| GeoTracker Data: | https://geotracker.waterboards.ca.gov/profile_report.asp?cmd=MWEDFResults&global_id=T0619722482&assigned_name=MW-05 | | |

C13
ESE
1/8 - 1/4 Mile
Lower

CA WELLS CAEDF0000070536

| | | | |
|---------------------------|---|-------------|------------|
| Well ID: | T0619722482-MW-04 | Well Type: | MONITORING |
| Source: | EDF | Other Name: | MW-04 |
| GAMA PFAS Testing: | Not Reported | | |
| Groundwater Quality Data: | https://gamagroundwater.waterboards.ca.gov/gama/gamamap/public/GamaDataDisplay.asp?dataset=EDF&samp_date=&global_id=T0619722482&assigned_name=MW-04&store_num= | | |
| GeoTracker Data: | https://geotracker.waterboards.ca.gov/profile_report.asp?cmd=MWEDFResults&global_id=T0619722482&assigned_name=MW-04 | | |

D14
SSW
1/8 - 1/4 Mile
Lower

CA WELLS CAEDF0000125354

| | | | |
|---------------------------|---|-------------|------------|
| Well ID: | T0607300019-MW-17 | Well Type: | MONITORING |
| Source: | EDF | Other Name: | MW-17 |
| GAMA PFAS Testing: | Not Reported | | |
| Groundwater Quality Data: | https://gamagroundwater.waterboards.ca.gov/gama/gamamap/public/GamaDataDisplay.asp?dataset=EDF&samp_date=&global_id=T0607300019&assigned_name=MW-17&store_num= | | |
| GeoTracker Data: | https://geotracker.waterboards.ca.gov/profile_report.asp?cmd=MWEDFResults&global_id=T0607300019&assigned_name=MW-17 | | |

GEOCHECK® - PHYSICAL SETTING SOURCE MAP FINDINGS

Map ID
Direction
Distance
Elevation

Database EDR ID Number

15
ENE
1/8 - 1/4 Mile
Higher

Site ID: Not Reported
Groundwater Flow: Not Reported
Shallow Water Depth: Not Reported
Deep Water Depth: Not Reported
Average Water Depth: 50
Date: 10/20/1998

AQUIFLOW 38729

D16
SW
1/8 - 1/4 Mile
Lower

Well ID: T0607300019-MW-6 Well Type: MONITORING
Source: EDF Other Name: MW-6
GAMA PFAS Testing: Not Reported
Groundwater Quality Data: https://gamagroundwater.waterboards.ca.gov/gama/gamamap/public/GamaDataDisplay.asp?dataset=EDF&samp_date=&global_id=T0607300019&assigned_name=MW-6&store_num=
GeoTracker Data: https://geotracker.waterboards.ca.gov/profile_report.asp?cmd=MWEDFResults&global_id=T0607300019&assigned_name=MW-6

CA WELLS CAEDF0000037889

D17
SW
1/8 - 1/4 Mile
Lower

Well ID: T0607300019-MW-18A Well Type: MONITORING
Source: EDF Other Name: MW-18A
GAMA PFAS Testing: Not Reported
Groundwater Quality Data: https://gamagroundwater.waterboards.ca.gov/gama/gamamap/public/GamaDataDisplay.asp?dataset=EDF&samp_date=&global_id=T0607300019&assigned_name=MW-18A&store_num=
GeoTracker Data: https://geotracker.waterboards.ca.gov/profile_report.asp?cmd=MWEDFResults&global_id=T0607300019&assigned_name=MW-18A

CA WELLS CAEDF0000132946

D18
SW
1/8 - 1/4 Mile
Lower

Well ID: T0607300019-C-1 Well Type: MONITORING
Source: EDF Other Name: C-1
GAMA PFAS Testing: Not Reported
Groundwater Quality Data: https://gamagroundwater.waterboards.ca.gov/gama/gamamap/public/GamaDataDisplay.asp?dataset=EDF&samp_date=&global_id=T0607300019&assigned_name=C-1&store_num=
GeoTracker Data: https://geotracker.waterboards.ca.gov/profile_report.asp?cmd=MWEDFResults&global_id=T0607300019&assigned_name=C-1

CA WELLS CAEDF0000135246

GEOCHECK® - PHYSICAL SETTING SOURCE MAP FINDINGS

Map ID
Direction
Distance
Elevation

Database EDR ID Number

D19
SW
1/8 - 1/4 Mile
Lower

CA WELLS CAEDF0000039591

| | | | |
|---------------------------|---|-------------|------------|
| Well ID: | T0607300019-MW-5 | Well Type: | MONITORING |
| Source: | EDF | Other Name: | MW-5 |
| GAMA PFAS Testing: | Not Reported | | |
| Groundwater Quality Data: | https://gamagroundwater.waterboards.ca.gov/gama/gamamap/public/GamaDataDisplay.asp?dataset=EDF&samp_date=&global_id=T0607300019&assigned_name=MW-5&store_num= | | |
| GeoTracker Data: | https://geotracker.waterboards.ca.gov/profile_report.asp?cmd=MWEDFResults&global_id=T0607300019&assigned_name=MW-5 | | |

E20
WNW
1/8 - 1/4 Mile
Lower

CA WELLS CAEDF0000083824

| | | | |
|---------------------------|---|-------------|------------|
| Well ID: | T0607300187-GP-23 | Well Type: | MONITORING |
| Source: | EDF | Other Name: | GP-23 |
| GAMA PFAS Testing: | Not Reported | | |
| Groundwater Quality Data: | https://gamagroundwater.waterboards.ca.gov/gama/gamamap/public/GamaDataDisplay.asp?dataset=EDF&samp_date=&global_id=T0607300187&assigned_name=GP-23&store_num= | | |
| GeoTracker Data: | https://geotracker.waterboards.ca.gov/profile_report.asp?cmd=MWEDFResults&global_id=T0607300187&assigned_name=GP-23 | | |

E21
WNW
1/8 - 1/4 Mile
Lower

CA WELLS CAEDF0000022293

| | | | |
|---------------------------|---|-------------|------------|
| Well ID: | T0607300187-MW/GP-23 | Well Type: | MONITORING |
| Source: | EDF | Other Name: | MW/GP-23 |
| GAMA PFAS Testing: | Not Reported | | |
| Groundwater Quality Data: | https://gamagroundwater.waterboards.ca.gov/gama/gamamap/public/GamaDataDisplay.asp?dataset=EDF&samp_date=&global_id=T0607300187&assigned_name=MW/GP-23&store_num= | | |
| GeoTracker Data: | https://geotracker.waterboards.ca.gov/profile_report.asp?cmd=MWEDFResults&global_id=T0607300187&assigned_name=MW/GP-23 | | |

D22
SW
1/4 - 1/2 Mile
Lower

CA WELLS CAEDF0000124627

| | | | |
|---------------------------|---|-------------|------------|
| Well ID: | T0607300019-MW-2 | Well Type: | MONITORING |
| Source: | EDF | Other Name: | MW-2 |
| GAMA PFAS Testing: | Not Reported | | |
| Groundwater Quality Data: | https://gamagroundwater.waterboards.ca.gov/gama/gamamap/public/GamaDataDisplay.asp?dataset=EDF&samp_date=&global_id=T0607300019&assigned_name=MW-2&store_num= | | |
| GeoTracker Data: | https://geotracker.waterboards.ca.gov/profile_report.asp?cmd=MWEDFResults&global_id=T0607300019&assigned_name=MW-2 | | |

GEOCHECK® - PHYSICAL SETTING SOURCE MAP FINDINGS

Map ID
Direction
Distance
Elevation

Database EDR ID Number

D23
WSW
1/4 - 1/2 Mile
Lower

CA WELLS CAEDF0000051523

| | | | |
|---------------------------|---|-------------|------------|
| Well ID: | T0607300019-MW-8 | Well Type: | MONITORING |
| Source: | EDF | Other Name: | MW-8 |
| GAMA PFAS Testing: | Not Reported | | |
| Groundwater Quality Data: | https://gamagroundwater.waterboards.ca.gov/gama/gamamap/public/GamaDataDisplay.asp?dataset=EDF&samp_date=&global_id=T0607300019&assigned_name=MW-8&store_num= | | |
| GeoTracker Data: | https://geotracker.waterboards.ca.gov/profile_report.asp?cmd=MWEDFResults&global_id=T0607300019&assigned_name=MW-8 | | |

D24
SSW
1/4 - 1/2 Mile
Lower

CA WELLS CAEDF0000112815

| | | | |
|---------------------------|---|-------------|------------|
| Well ID: | T0607300019-MW-16 | Well Type: | MONITORING |
| Source: | EDF | Other Name: | MW-16 |
| GAMA PFAS Testing: | Not Reported | | |
| Groundwater Quality Data: | https://gamagroundwater.waterboards.ca.gov/gama/gamamap/public/GamaDataDisplay.asp?dataset=EDF&samp_date=&global_id=T0607300019&assigned_name=MW-16&store_num= | | |
| GeoTracker Data: | https://geotracker.waterboards.ca.gov/profile_report.asp?cmd=MWEDFResults&global_id=T0607300019&assigned_name=MW-16 | | |

E25
WNW
1/4 - 1/2 Mile
Lower

CA WELLS CAEDF0000069831

| | | | |
|---------------------------|---|-------------|------------|
| Well ID: | T0607300187-GP-24 | Well Type: | MONITORING |
| Source: | EDF | Other Name: | GP-24 |
| GAMA PFAS Testing: | Not Reported | | |
| Groundwater Quality Data: | https://gamagroundwater.waterboards.ca.gov/gama/gamamap/public/GamaDataDisplay.asp?dataset=EDF&samp_date=&global_id=T0607300187&assigned_name=GP-24&store_num= | | |
| GeoTracker Data: | https://geotracker.waterboards.ca.gov/profile_report.asp?cmd=MWEDFResults&global_id=T0607300187&assigned_name=GP-24 | | |

D26
SW
1/4 - 1/2 Mile
Lower

CA WELLS CAEDF0000062453

| | | | |
|---------------------------|---|-------------|------------|
| Well ID: | T0607300019-MW-4 | Well Type: | MONITORING |
| Source: | EDF | Other Name: | MW-4 |
| GAMA PFAS Testing: | Not Reported | | |
| Groundwater Quality Data: | https://gamagroundwater.waterboards.ca.gov/gama/gamamap/public/GamaDataDisplay.asp?dataset=EDF&samp_date=&global_id=T0607300019&assigned_name=MW-4&store_num= | | |
| GeoTracker Data: | https://geotracker.waterboards.ca.gov/profile_report.asp?cmd=MWEDFResults&global_id=T0607300019&assigned_name=MW-4 | | |

GEOCHECK® - PHYSICAL SETTING SOURCE MAP FINDINGS

Map ID
Direction
Distance
Elevation

Database EDR ID Number

D27
WSW
1/4 - 1/2 Mile
Lower

CA WELLS CAEDF0000055317

| | | | |
|---------------------------|---|-------------|------------|
| Well ID: | T0607300019-MW-13 | Well Type: | MONITORING |
| Source: | EDF | Other Name: | MW-13 |
| GAMA PFAS Testing: | Not Reported | | |
| Groundwater Quality Data: | https://gamagroundwater.waterboards.ca.gov/gama/gamamap/public/GamaDataDisplay.asp?dataset=EDF&samp_date=&global_id=T0607300019&assigned_name=MW-13&store_num= | | |
| GeoTracker Data: | https://geotracker.waterboards.ca.gov/profile_report.asp?cmd=MWEDFResults&global_id=T0607300019&assigned_name=MW-13 | | |

D28
SW
1/4 - 1/2 Mile
Lower

CA WELLS CAEDF0000049526

| | | | |
|---------------------------|---|-------------|------------|
| Well ID: | T0607300019-MW-1 | Well Type: | MONITORING |
| Source: | EDF | Other Name: | MW-1 |
| GAMA PFAS Testing: | Not Reported | | |
| Groundwater Quality Data: | https://gamagroundwater.waterboards.ca.gov/gama/gamamap/public/GamaDataDisplay.asp?dataset=EDF&samp_date=&global_id=T0607300019&assigned_name=MW-1&store_num= | | |
| GeoTracker Data: | https://geotracker.waterboards.ca.gov/profile_report.asp?cmd=MWEDFResults&global_id=T0607300019&assigned_name=MW-1 | | |

29
NW
1/4 - 1/2 Mile
Higher

AQUIFLOW 33938

| | |
|----------------------|--------------|
| Site ID: | 9UT1348 |
| Groundwater Flow: | Not Reported |
| Shallow Water Depth: | Not Reported |
| Deep Water Depth: | Not Reported |
| Average Water Depth: | 16 |
| Date: | 05/22/1989 |

D30
SW
1/4 - 1/2 Mile
Lower

CA WELLS CAEDF0000074434

| | | | |
|---------------------------|---|-------------|------------|
| Well ID: | T0607300019-MW-3 | Well Type: | MONITORING |
| Source: | EDF | Other Name: | MW-3 |
| GAMA PFAS Testing: | Not Reported | | |
| Groundwater Quality Data: | https://gamagroundwater.waterboards.ca.gov/gama/gamamap/public/GamaDataDisplay.asp?dataset=EDF&samp_date=&global_id=T0607300019&assigned_name=MW-3&store_num= | | |
| GeoTracker Data: | https://geotracker.waterboards.ca.gov/profile_report.asp?cmd=MWEDFResults&global_id=T0607300019&assigned_name=MW-3 | | |

E31
West
1/4 - 1/2 Mile
Lower

CA WELLS CAEDF0000101111

| | | | |
|----------|-----------------------|-------------|------------|
| Well ID: | T0607300187-MW/DMB-11 | Well Type: | MONITORING |
| Source: | EDF | Other Name: | MW/DMB-11 |

GEOCHECK® - PHYSICAL SETTING SOURCE MAP FINDINGS

GAMA PFAS Testing: Not Reported
Groundwater Quality Data: https://gamagroundwater.waterboards.ca.gov/gama/gamamap/public/GamaDataDisplay.asp?dataset=EDF&samp_date=&global_id=T0607300187&assigned_name=MW/DMB-11&store_num=
GeoTracker Data: https://geotracker.waterboards.ca.gov/profile_report.asp?cmd=MWEDFResults&global_id=T0607300187&assigned_name=MW/DMB-11

**E32
WNW
1/4 - 1/2 Mile
Lower**

CA WELLS CAEDF0000040798

Well ID: T0607300187-GP-19 Well Type: MONITORING
Source: EDF Other Name: GP-19
GAMA PFAS Testing: Not Reported
Groundwater Quality Data: https://gamagroundwater.waterboards.ca.gov/gama/gamamap/public/GamaDataDisplay.asp?dataset=EDF&samp_date=&global_id=T0607300187&assigned_name=GP-19&store_num=
GeoTracker Data: https://geotracker.waterboards.ca.gov/profile_report.asp?cmd=MWEDFResults&global_id=T0607300187&assigned_name=GP-19

**D33
WSW
1/4 - 1/2 Mile
Lower**

CA WELLS CAEDF0000065789

Well ID: T0607301799-MW-20 Well Type: MONITORING
Source: EDF Other Name: MW-20
GAMA PFAS Testing: Not Reported
Groundwater Quality Data: https://gamagroundwater.waterboards.ca.gov/gama/gamamap/public/GamaDataDisplay.asp?dataset=EDF&samp_date=&global_id=T0607301799&assigned_name=MW-20&store_num=
GeoTracker Data: https://geotracker.waterboards.ca.gov/profile_report.asp?cmd=MWEDFResults&global_id=T0607301799&assigned_name=MW-20

**F34
SSW
1/4 - 1/2 Mile
Lower**

CA WELLS CAEDF0000060707

Well ID: T0607300019-MW-19 Well Type: MONITORING
Source: EDF Other Name: MW-19
GAMA PFAS Testing: Not Reported
Groundwater Quality Data: https://gamagroundwater.waterboards.ca.gov/gama/gamamap/public/GamaDataDisplay.asp?dataset=EDF&samp_date=&global_id=T0607300019&assigned_name=MW-19&store_num=
GeoTracker Data: https://geotracker.waterboards.ca.gov/profile_report.asp?cmd=MWEDFResults&global_id=T0607300019&assigned_name=MW-19

**G35
WSW
1/4 - 1/2 Mile
Lower**

CA WELLS CAEDF0000133407

Well ID: T0607301799-MW-28 Well Type: MONITORING
Source: EDF Other Name: MW-28
GAMA PFAS Testing: Not Reported
Groundwater Quality Data: https://gamagroundwater.waterboards.ca.gov/gama/gamamap/public/GamaDataDisplay.asp?dataset=EDF&samp_date=&global_id=T0607301799&assigned_name=MW-28&store_num=

GEOCHECK® - PHYSICAL SETTING SOURCE MAP FINDINGS

GeoTracker Data: https://geotracker.waterboards.ca.gov/profile_report.asp?cmd=MWEDFResults&global_id=T0607301799&assigned_name=MW-28

D36
WSW
1/4 - 1/2 Mile
Lower

CA WELLS CAEDF0000140533

| | | | |
|---------------------------|---|-------------|------------|
| Well ID: | T0607300019-C-11 | Well Type: | MONITORING |
| Source: | EDF | Other Name: | C-11 |
| GAMA PFAS Testing: | Not Reported | | |
| Groundwater Quality Data: | https://gamagroundwater.waterboards.ca.gov/gama/gamamap/public/GamaDataDisplay.asp?dataset=EDF&samp_date=&global_id=T0607300019&assigned_name=C-11&store_num= | | |
| GeoTracker Data: | https://geotracker.waterboards.ca.gov/profile_report.asp?cmd=MWEDFResults&global_id=T0607300019&assigned_name=C-11 | | |

G37
WSW
1/4 - 1/2 Mile
Lower

CA WELLS CAEDF0000068829

| | | | |
|---------------------------|---|-------------|------------|
| Well ID: | T0607301799-MW-19 | Well Type: | MONITORING |
| Source: | EDF | Other Name: | MW-19 |
| GAMA PFAS Testing: | Not Reported | | |
| Groundwater Quality Data: | https://gamagroundwater.waterboards.ca.gov/gama/gamamap/public/GamaDataDisplay.asp?dataset=EDF&samp_date=&global_id=T0607301799&assigned_name=MW-19&store_num= | | |
| GeoTracker Data: | https://geotracker.waterboards.ca.gov/profile_report.asp?cmd=MWEDFResults&global_id=T0607301799&assigned_name=MW-19 | | |

E38
WNW
1/4 - 1/2 Mile
Lower

CA WELLS CAEDF0000136113

| | | | |
|---------------------------|---|-------------|------------|
| Well ID: | T0607300187-GP-25 | Well Type: | MONITORING |
| Source: | EDF | Other Name: | GP-25 |
| GAMA PFAS Testing: | Not Reported | | |
| Groundwater Quality Data: | https://gamagroundwater.waterboards.ca.gov/gama/gamamap/public/GamaDataDisplay.asp?dataset=EDF&samp_date=&global_id=T0607300187&assigned_name=GP-25&store_num= | | |
| GeoTracker Data: | https://geotracker.waterboards.ca.gov/profile_report.asp?cmd=MWEDFResults&global_id=T0607300187&assigned_name=GP-25 | | |

G39
WSW
1/4 - 1/2 Mile
Lower

CA WELLS CAEDF0000135726

| | | | |
|---------------------------|---|-------------|------------|
| Well ID: | T0607301799-MW-17 | Well Type: | MONITORING |
| Source: | EDF | Other Name: | MW-17 |
| GAMA PFAS Testing: | Not Reported | | |
| Groundwater Quality Data: | https://gamagroundwater.waterboards.ca.gov/gama/gamamap/public/GamaDataDisplay.asp?dataset=EDF&samp_date=&global_id=T0607301799&assigned_name=MW-17&store_num= | | |
| GeoTracker Data: | https://geotracker.waterboards.ca.gov/profile_report.asp?cmd=MWEDFResults&global_id=T0607301799&assigned_name=MW-17 | | |

GEOCHECK® - PHYSICAL SETTING SOURCE MAP FINDINGS

Map ID
Direction
Distance
Elevation

Database EDR ID Number

E40
WNW
1/4 - 1/2 Mile
Lower

CA WELLS CAEDF0000107619

| | | | |
|---------------------------|---|-------------|------------|
| Well ID: | T0607300187-DPE-2 | Well Type: | MONITORING |
| Source: | EDF | Other Name: | DPE-2 |
| GAMA PFAS Testing: | Not Reported | | |
| Groundwater Quality Data: | https://gamagroundwater.waterboards.ca.gov/gama/gamamap/public/GamaDataDisplay.asp?dataset=EDF&samp_date=&global_id=T0607300187&assigned_name=DPE-2&store_num= | | |
| GeoTracker Data: | https://geotracker.waterboards.ca.gov/profile_report.asp?cmd=MWEDFResults&global_id=T0607300187&assigned_name=DPE-2 | | |

D41
SW
1/4 - 1/2 Mile
Lower

CA WELLS CAEDF0000010119

| | | | |
|---------------------------|---|-------------|------------|
| Well ID: | T0607300019-MW-12 | Well Type: | MONITORING |
| Source: | EDF | Other Name: | MW-12 |
| GAMA PFAS Testing: | Not Reported | | |
| Groundwater Quality Data: | https://gamagroundwater.waterboards.ca.gov/gama/gamamap/public/GamaDataDisplay.asp?dataset=EDF&samp_date=&global_id=T0607300019&assigned_name=MW-12&store_num= | | |
| GeoTracker Data: | https://geotracker.waterboards.ca.gov/profile_report.asp?cmd=MWEDFResults&global_id=T0607300019&assigned_name=MW-12 | | |

E42
WNW
1/4 - 1/2 Mile
Lower

CA WELLS CAEDF0000094583

| | | | |
|---------------------------|---|-------------|------------|
| Well ID: | T0607300187-MW/DMB-12 | Well Type: | MONITORING |
| Source: | EDF | Other Name: | MW/DMB-12 |
| GAMA PFAS Testing: | Not Reported | | |
| Groundwater Quality Data: | https://gamagroundwater.waterboards.ca.gov/gama/gamamap/public/GamaDataDisplay.asp?dataset=EDF&samp_date=&global_id=T0607300187&assigned_name=MW/DMB-12&store_num= | | |
| GeoTracker Data: | https://geotracker.waterboards.ca.gov/profile_report.asp?cmd=MWEDFResults&global_id=T0607300187&assigned_name=MW/DMB-12 | | |

E43
West
1/4 - 1/2 Mile
Lower

CA WELLS CAEDF0000112177

| | | | |
|---------------------------|---|-------------|------------|
| Well ID: | T0607300187-MW/GP-20 | Well Type: | MONITORING |
| Source: | EDF | Other Name: | MW/GP-20 |
| GAMA PFAS Testing: | Not Reported | | |
| Groundwater Quality Data: | https://gamagroundwater.waterboards.ca.gov/gama/gamamap/public/GamaDataDisplay.asp?dataset=EDF&samp_date=&global_id=T0607300187&assigned_name=MW/GP-20&store_num= | | |
| GeoTracker Data: | https://geotracker.waterboards.ca.gov/profile_report.asp?cmd=MWEDFResults&global_id=T0607300187&assigned_name=MW/GP-20 | | |

GEOCHECK® - PHYSICAL SETTING SOURCE MAP FINDINGS

Map ID
Direction
Distance
Elevation

Database EDR ID Number

E44
West
1/4 - 1/2 Mile
Lower

CA WELLS CAEDF0000070429

| | | | |
|---------------------------|---|-------------|------------|
| Well ID: | T0607300187-MW/DMB-13 | Well Type: | MONITORING |
| Source: | EDF | Other Name: | MW/DMB-13 |
| GAMA PFAS Testing: | Not Reported | | |
| Groundwater Quality Data: | https://gamagroundwater.waterboards.ca.gov/gama/gamamap/public/GamaDataDisplay.asp?dataset=EDF&samp_date=&global_id=T0607300187&assigned_name=MW/DMB-13&store_num= | | |
| GeoTracker Data: | https://geotracker.waterboards.ca.gov/profile_report.asp?cmd=MWEDFResults&global_id=T0607300187&assigned_name=MW/DMB-13 | | |

E45
West
1/4 - 1/2 Mile
Lower

CA WELLS CAEDF0000114911

| | | | |
|---------------------------|---|-------------|------------|
| Well ID: | T0607300187-GP-20 | Well Type: | MONITORING |
| Source: | EDF | Other Name: | GP-20 |
| GAMA PFAS Testing: | Not Reported | | |
| Groundwater Quality Data: | https://gamagroundwater.waterboards.ca.gov/gama/gamamap/public/GamaDataDisplay.asp?dataset=EDF&samp_date=&global_id=T0607300187&assigned_name=GP-20&store_num= | | |
| GeoTracker Data: | https://geotracker.waterboards.ca.gov/profile_report.asp?cmd=MWEDFResults&global_id=T0607300187&assigned_name=GP-20 | | |

D46
WSW
1/4 - 1/2 Mile
Lower

CA WELLS CAEDF0000069517

| | | | |
|---------------------------|---|-------------|------------|
| Well ID: | T0607301799-MW-21 | Well Type: | MONITORING |
| Source: | EDF | Other Name: | MW-21 |
| GAMA PFAS Testing: | Not Reported | | |
| Groundwater Quality Data: | https://gamagroundwater.waterboards.ca.gov/gama/gamamap/public/GamaDataDisplay.asp?dataset=EDF&samp_date=&global_id=T0607301799&assigned_name=MW-21&store_num= | | |
| GeoTracker Data: | https://geotracker.waterboards.ca.gov/profile_report.asp?cmd=MWEDFResults&global_id=T0607301799&assigned_name=MW-21 | | |

E47
WNW
1/4 - 1/2 Mile
Lower

CA WELLS CAEDF0000048829

| | | | |
|---------------------------|---|-------------|------------|
| Well ID: | T0607300187-MW/DMB-03 | Well Type: | MONITORING |
| Source: | EDF | Other Name: | MW/DMB-03 |
| GAMA PFAS Testing: | Not Reported | | |
| Groundwater Quality Data: | https://gamagroundwater.waterboards.ca.gov/gama/gamamap/public/GamaDataDisplay.asp?dataset=EDF&samp_date=&global_id=T0607300187&assigned_name=MW/DMB-03&store_num= | | |
| GeoTracker Data: | https://geotracker.waterboards.ca.gov/profile_report.asp?cmd=MWEDFResults&global_id=T0607300187&assigned_name=MW/DMB-03 | | |

GEOCHECK® - PHYSICAL SETTING SOURCE MAP FINDINGS

Map ID
Direction
Distance
Elevation

Database EDR ID Number

D48
SW
1/4 - 1/2 Mile
Lower

CA WELLS CAEDF0000122003

| | | | |
|---------------------------|---|-------------|------------|
| Well ID: | T0607300019-RW-2 | Well Type: | MONITORING |
| Source: | EDF | Other Name: | RW-2 |
| GAMA PFAS Testing: | Not Reported | | |
| Groundwater Quality Data: | https://gamagroundwater.waterboards.ca.gov/gama/gamamap/public/GamaDataDisplay.asp?dataset=EDF&samp_date=&global_id=T0607300019&assigned_name=RW-2&store_num= | | |
| GeoTracker Data: | https://geotracker.waterboards.ca.gov/profile_report.asp?cmd=MWEDFResults&global_id=T0607300019&assigned_name=RW-2 | | |

D49
SW
1/4 - 1/2 Mile
Lower

CA WELLS CAEDF0000131488

| | | | |
|---------------------------|---|-------------|------------|
| Well ID: | T0607300019-MW-11 | Well Type: | MONITORING |
| Source: | EDF | Other Name: | MW-11 |
| GAMA PFAS Testing: | Not Reported | | |
| Groundwater Quality Data: | https://gamagroundwater.waterboards.ca.gov/gama/gamamap/public/GamaDataDisplay.asp?dataset=EDF&samp_date=&global_id=T0607300019&assigned_name=MW-11&store_num= | | |
| GeoTracker Data: | https://geotracker.waterboards.ca.gov/profile_report.asp?cmd=MWEDFResults&global_id=T0607300019&assigned_name=MW-11 | | |

G50
WSW
1/4 - 1/2 Mile
Lower

CA WELLS CAEDF0000135643

| | | | |
|---------------------------|---|-------------|------------|
| Well ID: | T0607301799-MW-6 | Well Type: | MONITORING |
| Source: | EDF | Other Name: | MW-6 |
| GAMA PFAS Testing: | Not Reported | | |
| Groundwater Quality Data: | https://gamagroundwater.waterboards.ca.gov/gama/gamamap/public/GamaDataDisplay.asp?dataset=EDF&samp_date=&global_id=T0607301799&assigned_name=MW-6&store_num= | | |
| GeoTracker Data: | https://geotracker.waterboards.ca.gov/profile_report.asp?cmd=MWEDFResults&global_id=T0607301799&assigned_name=MW-6 | | |

G51
WSW
1/4 - 1/2 Mile
Lower

CA WELLS CAEDF0000022482

| | | | |
|---------------------------|---|-------------|------------|
| Well ID: | T0607301799-MW-13 | Well Type: | MONITORING |
| Source: | EDF | Other Name: | MW-13 |
| GAMA PFAS Testing: | Not Reported | | |
| Groundwater Quality Data: | https://gamagroundwater.waterboards.ca.gov/gama/gamamap/public/GamaDataDisplay.asp?dataset=EDF&samp_date=&global_id=T0607301799&assigned_name=MW-13&store_num= | | |
| GeoTracker Data: | https://geotracker.waterboards.ca.gov/profile_report.asp?cmd=MWEDFResults&global_id=T0607301799&assigned_name=MW-13 | | |

GEOCHECK® - PHYSICAL SETTING SOURCE MAP FINDINGS

Map ID
Direction
Distance
Elevation

Database EDR ID Number

G52
WSW
1/4 - 1/2 Mile
Lower

CA WELLS CAEDF0000089505

| | | | |
|---------------------------|---|-------------|------------|
| Well ID: | T0607301799-MW-8 | Well Type: | MONITORING |
| Source: | EDF | Other Name: | MW-8 |
| GAMA PFAS Testing: | Not Reported | | |
| Groundwater Quality Data: | https://gamagroundwater.waterboards.ca.gov/gama/gamamap/public/GamaDataDisplay.asp?dataset=EDF&samp_date=&global_id=T0607301799&assigned_name=MW-8&store_num= | | |
| GeoTracker Data: | https://geotracker.waterboards.ca.gov/profile_report.asp?cmd=MWEDFResults&global_id=T0607301799&assigned_name=MW-8 | | |

G53
WSW
1/4 - 1/2 Mile
Lower

CA WELLS CAEDF0000089332

| | | | |
|---------------------------|---|-------------|------------|
| Well ID: | T0607301799-MW-9 | Well Type: | MONITORING |
| Source: | EDF | Other Name: | MW-9 |
| GAMA PFAS Testing: | Not Reported | | |
| Groundwater Quality Data: | https://gamagroundwater.waterboards.ca.gov/gama/gamamap/public/GamaDataDisplay.asp?dataset=EDF&samp_date=&global_id=T0607301799&assigned_name=MW-9&store_num= | | |
| GeoTracker Data: | https://geotracker.waterboards.ca.gov/profile_report.asp?cmd=MWEDFResults&global_id=T0607301799&assigned_name=MW-9 | | |

G54
WSW
1/4 - 1/2 Mile
Lower

CA WELLS CAEDF0000132633

| | | | |
|---------------------------|---|-------------|------------|
| Well ID: | T0607301799-MW-18 | Well Type: | MONITORING |
| Source: | EDF | Other Name: | MW-18 |
| GAMA PFAS Testing: | Not Reported | | |
| Groundwater Quality Data: | https://gamagroundwater.waterboards.ca.gov/gama/gamamap/public/GamaDataDisplay.asp?dataset=EDF&samp_date=&global_id=T0607301799&assigned_name=MW-18&store_num= | | |
| GeoTracker Data: | https://geotracker.waterboards.ca.gov/profile_report.asp?cmd=MWEDFResults&global_id=T0607301799&assigned_name=MW-18 | | |

E55
West
1/4 - 1/2 Mile
Lower

CA WELLS CAEDF0000085521

| | | | |
|---------------------------|---|-------------|------------|
| Well ID: | T0607300187-MW/DMB-17 | Well Type: | MONITORING |
| Source: | EDF | Other Name: | MW/DMB-17 |
| GAMA PFAS Testing: | Not Reported | | |
| Groundwater Quality Data: | https://gamagroundwater.waterboards.ca.gov/gama/gamamap/public/GamaDataDisplay.asp?dataset=EDF&samp_date=&global_id=T0607300187&assigned_name=MW/DMB-17&store_num= | | |
| GeoTracker Data: | https://geotracker.waterboards.ca.gov/profile_report.asp?cmd=MWEDFResults&global_id=T0607300187&assigned_name=MW/DMB-17 | | |

GEOCHECK® - PHYSICAL SETTING SOURCE MAP FINDINGS

Map ID
Direction
Distance
Elevation

Database EDR ID Number

E56
West
1/4 - 1/2 Mile
Lower

CA WELLS CAEDF0000108867

| | | | |
|---------------------------|---|-------------|------------|
| Well ID: | T0607300187-DPE-1 | Well Type: | MONITORING |
| Source: | EDF | Other Name: | DPE-1 |
| GAMA PFAS Testing: | Not Reported | | |
| Groundwater Quality Data: | https://gamagroundwater.waterboards.ca.gov/gama/gamamap/public/GamaDataDisplay.asp?dataset=EDF&samp_date=&global_id=T0607300187&assigned_name=DPE-1&store_num= | | |
| GeoTracker Data: | https://geotracker.waterboards.ca.gov/profile_report.asp?cmd=MWEDFResults&global_id=T0607300187&assigned_name=DPE-1 | | |

G57
WSW
1/4 - 1/2 Mile
Lower

CA WELLS CAEDF0000038561

| | | | |
|---------------------------|---|-------------|------------|
| Well ID: | T0607301799-MW-14 | Well Type: | MONITORING |
| Source: | EDF | Other Name: | MW-14 |
| GAMA PFAS Testing: | Not Reported | | |
| Groundwater Quality Data: | https://gamagroundwater.waterboards.ca.gov/gama/gamamap/public/GamaDataDisplay.asp?dataset=EDF&samp_date=&global_id=T0607301799&assigned_name=MW-14&store_num= | | |
| GeoTracker Data: | https://geotracker.waterboards.ca.gov/profile_report.asp?cmd=MWEDFResults&global_id=T0607301799&assigned_name=MW-14 | | |

G58
WSW
1/4 - 1/2 Mile
Lower

CA WELLS CAEDF0000064054

| | | | |
|---------------------------|---|-------------|------------|
| Well ID: | T0607300019-MW-14 | Well Type: | MONITORING |
| Source: | EDF | Other Name: | MW-14 |
| GAMA PFAS Testing: | Not Reported | | |
| Groundwater Quality Data: | https://gamagroundwater.waterboards.ca.gov/gama/gamamap/public/GamaDataDisplay.asp?dataset=EDF&samp_date=&global_id=T0607300019&assigned_name=MW-14&store_num= | | |
| GeoTracker Data: | https://geotracker.waterboards.ca.gov/profile_report.asp?cmd=MWEDFResults&global_id=T0607300019&assigned_name=MW-14 | | |

E59
WNW
1/4 - 1/2 Mile
Lower

CA WELLS CAEDF0000046501

| | | | |
|---------------------------|---|-------------|------------|
| Well ID: | T0607300187-MW/DMB-18 | Well Type: | MONITORING |
| Source: | EDF | Other Name: | MW/DMB-18 |
| GAMA PFAS Testing: | Not Reported | | |
| Groundwater Quality Data: | https://gamagroundwater.waterboards.ca.gov/gama/gamamap/public/GamaDataDisplay.asp?dataset=EDF&samp_date=&global_id=T0607300187&assigned_name=MW/DMB-18&store_num= | | |
| GeoTracker Data: | https://geotracker.waterboards.ca.gov/profile_report.asp?cmd=MWEDFResults&global_id=T0607300187&assigned_name=MW/DMB-18 | | |

GEOCHECK® - PHYSICAL SETTING SOURCE MAP FINDINGS

Map ID
Direction
Distance
Elevation

Database EDR ID Number

D60
SW
1/4 - 1/2 Mile
Lower

CA WELLS CAEDF0000061316

| | | | |
|---------------------------|---|-------------|------------|
| Well ID: | T0607300019-RW-1 | Well Type: | MONITORING |
| Source: | EDF | Other Name: | RW-1 |
| GAMA PFAS Testing: | Not Reported | | |
| Groundwater Quality Data: | https://gamagroundwater.waterboards.ca.gov/gama/gamamap/public/GamaDataDisplay.asp?dataset=EDF&samp_date=&global_id=T0607300019&assigned_name=RW-1&store_num= | | |
| GeoTracker Data: | https://geotracker.waterboards.ca.gov/profile_report.asp?cmd=MWEDFResults&global_id=T0607300019&assigned_name=RW-1 | | |

G61
WSW
1/4 - 1/2 Mile
Lower

CA WELLS CAEDF0000094013

| | | | |
|---------------------------|---|-------------|------------|
| Well ID: | T0607301799-MW-12 | Well Type: | MONITORING |
| Source: | EDF | Other Name: | MW-12 |
| GAMA PFAS Testing: | Not Reported | | |
| Groundwater Quality Data: | https://gamagroundwater.waterboards.ca.gov/gama/gamamap/public/GamaDataDisplay.asp?dataset=EDF&samp_date=&global_id=T0607301799&assigned_name=MW-12&store_num= | | |
| GeoTracker Data: | https://geotracker.waterboards.ca.gov/profile_report.asp?cmd=MWEDFResults&global_id=T0607301799&assigned_name=MW-12 | | |

G62
WSW
1/4 - 1/2 Mile
Lower

CA WELLS CAEDF0000139396

| | | | |
|---------------------------|---|-------------|------------|
| Well ID: | T0607301799-MW-7 | Well Type: | MONITORING |
| Source: | EDF | Other Name: | MW-7 |
| GAMA PFAS Testing: | Not Reported | | |
| Groundwater Quality Data: | https://gamagroundwater.waterboards.ca.gov/gama/gamamap/public/GamaDataDisplay.asp?dataset=EDF&samp_date=&global_id=T0607301799&assigned_name=MW-7&store_num= | | |
| GeoTracker Data: | https://geotracker.waterboards.ca.gov/profile_report.asp?cmd=MWEDFResults&global_id=T0607301799&assigned_name=MW-7 | | |

E63
West
1/4 - 1/2 Mile
Lower

CA WELLS CAEDF0000122080

| | | | |
|---------------------------|---|-------------|------------|
| Well ID: | T0607300187-MW/GP-22 | Well Type: | MONITORING |
| Source: | EDF | Other Name: | MW/GP-22 |
| GAMA PFAS Testing: | Not Reported | | |
| Groundwater Quality Data: | https://gamagroundwater.waterboards.ca.gov/gama/gamamap/public/GamaDataDisplay.asp?dataset=EDF&samp_date=&global_id=T0607300187&assigned_name=MW/GP-22&store_num= | | |
| GeoTracker Data: | https://geotracker.waterboards.ca.gov/profile_report.asp?cmd=MWEDFResults&global_id=T0607300187&assigned_name=MW/GP-22 | | |

GEOCHECK® - PHYSICAL SETTING SOURCE MAP FINDINGS

Map ID
Direction
Distance
Elevation

Database EDR ID Number

E64
West
1/4 - 1/2 Mile
Lower

CA WELLS CAEDF0000137085

| | | | |
|---------------------------|---|-------------|------------|
| Well ID: | T0607300187-GP-22 | Well Type: | MONITORING |
| Source: | EDF | Other Name: | GP-22 |
| GAMA PFAS Testing: | Not Reported | | |
| Groundwater Quality Data: | https://gamagroundwater.waterboards.ca.gov/gama/gamamap/public/GamaDataDisplay.asp?dataset=EDF&samp_date=&global_id=T0607300187&assigned_name=GP-22&store_num= | | |
| GeoTracker Data: | https://geotracker.waterboards.ca.gov/profile_report.asp?cmd=MWEDFResults&global_id=T0607300187&assigned_name=GP-22 | | |

D65
SW
1/4 - 1/2 Mile
Lower

CA WELLS CAEDF0000133782

| | | | |
|---------------------------|---|-------------|------------|
| Well ID: | T0607300019-MW-10 | Well Type: | MONITORING |
| Source: | EDF | Other Name: | MW-10 |
| GAMA PFAS Testing: | Not Reported | | |
| Groundwater Quality Data: | https://gamagroundwater.waterboards.ca.gov/gama/gamamap/public/GamaDataDisplay.asp?dataset=EDF&samp_date=&global_id=T0607300019&assigned_name=MW-10&store_num= | | |
| GeoTracker Data: | https://geotracker.waterboards.ca.gov/profile_report.asp?cmd=MWEDFResults&global_id=T0607300019&assigned_name=MW-10 | | |

G66
WSW
1/4 - 1/2 Mile
Lower

CA WELLS CAEDF0000031885

| | | | |
|---------------------------|---|-------------|------------|
| Well ID: | T0607301799-MW-10 | Well Type: | MONITORING |
| Source: | EDF | Other Name: | MW-10 |
| GAMA PFAS Testing: | Not Reported | | |
| Groundwater Quality Data: | https://gamagroundwater.waterboards.ca.gov/gama/gamamap/public/GamaDataDisplay.asp?dataset=EDF&samp_date=&global_id=T0607301799&assigned_name=MW-10&store_num= | | |
| GeoTracker Data: | https://geotracker.waterboards.ca.gov/profile_report.asp?cmd=MWEDFResults&global_id=T0607301799&assigned_name=MW-10 | | |

H67
WSW
1/4 - 1/2 Mile
Lower

CA WELLS CAEDF0000076760

| | | | |
|---------------------------|---|-------------|------------|
| Well ID: | T0607300019-C-2 | Well Type: | MONITORING |
| Source: | EDF | Other Name: | C-2 |
| GAMA PFAS Testing: | Not Reported | | |
| Groundwater Quality Data: | https://gamagroundwater.waterboards.ca.gov/gama/gamamap/public/GamaDataDisplay.asp?dataset=EDF&samp_date=&global_id=T0607300019&assigned_name=C-2&store_num= | | |
| GeoTracker Data: | https://geotracker.waterboards.ca.gov/profile_report.asp?cmd=MWEDFResults&global_id=T0607300019&assigned_name=C-2 | | |

GEOCHECK® - PHYSICAL SETTING SOURCE MAP FINDINGS

Map ID
Direction
Distance
Elevation

Database EDR ID Number

E68
WNW
1/4 - 1/2 Mile
Lower

CA WELLS CAEDF0000101717

| | | | |
|---------------------------|---|-------------|------------|
| Well ID: | T0607300187-GP-21 | Well Type: | MONITORING |
| Source: | EDF | Other Name: | GP-21 |
| GAMA PFAS Testing: | Not Reported | | |
| Groundwater Quality Data: | https://gamagroundwater.waterboards.ca.gov/gama/gamamap/public/GamaDataDisplay.asp?dataset=EDF&samp_date=&global_id=T0607300187&assigned_name=GP-21&store_num= | | |
| GeoTracker Data: | https://geotracker.waterboards.ca.gov/profile_report.asp?cmd=MWEDFResults&global_id=T0607300187&assigned_name=GP-21 | | |

E69
WNW
1/4 - 1/2 Mile
Lower

CA WELLS CAEDF0000062099

| | | | |
|---------------------------|---|-------------|------------|
| Well ID: | T0607300187-MW/GP-21 | Well Type: | MONITORING |
| Source: | EDF | Other Name: | MW/GP-21 |
| GAMA PFAS Testing: | Not Reported | | |
| Groundwater Quality Data: | https://gamagroundwater.waterboards.ca.gov/gama/gamamap/public/GamaDataDisplay.asp?dataset=EDF&samp_date=&global_id=T0607300187&assigned_name=MW/GP-21&store_num= | | |
| GeoTracker Data: | https://geotracker.waterboards.ca.gov/profile_report.asp?cmd=MWEDFResults&global_id=T0607300187&assigned_name=MW/GP-21 | | |

G70
WSW
1/4 - 1/2 Mile
Lower

CA WELLS CAEDF0000092933

| | | | |
|---------------------------|---|-------------|------------|
| Well ID: | T0607301799-MW-11 | Well Type: | MONITORING |
| Source: | EDF | Other Name: | MW-11 |
| GAMA PFAS Testing: | Not Reported | | |
| Groundwater Quality Data: | https://gamagroundwater.waterboards.ca.gov/gama/gamamap/public/GamaDataDisplay.asp?dataset=EDF&samp_date=&global_id=T0607301799&assigned_name=MW-11&store_num= | | |
| GeoTracker Data: | https://geotracker.waterboards.ca.gov/profile_report.asp?cmd=MWEDFResults&global_id=T0607301799&assigned_name=MW-11 | | |

G71
WSW
1/4 - 1/2 Mile
Lower

CA WELLS CAEDF0000038548

| | | | |
|---------------------------|---|-------------|------------|
| Well ID: | T0607301799-MW-35 | Well Type: | MONITORING |
| Source: | EDF | Other Name: | MW-35 |
| GAMA PFAS Testing: | Not Reported | | |
| Groundwater Quality Data: | https://gamagroundwater.waterboards.ca.gov/gama/gamamap/public/GamaDataDisplay.asp?dataset=EDF&samp_date=&global_id=T0607301799&assigned_name=MW-35&store_num= | | |
| GeoTracker Data: | https://geotracker.waterboards.ca.gov/profile_report.asp?cmd=MWEDFResults&global_id=T0607301799&assigned_name=MW-35 | | |

GEOCHECK® - PHYSICAL SETTING SOURCE MAP FINDINGS

Map ID
Direction
Distance
Elevation

Database EDR ID Number

E72
West
1/4 - 1/2 Mile
Lower

CA WELLS CAEDF0000083891

| | | | |
|---------------------------|---|-------------|------------|
| Well ID: | T0607300187-MW-26 | Well Type: | MONITORING |
| Source: | EDF | Other Name: | MW-26 |
| GAMA PFAS Testing: | Not Reported | | |
| Groundwater Quality Data: | https://gamagroundwater.waterboards.ca.gov/gama/gamamap/public/GamaDataDisplay.asp?dataset=EDF&samp_date=&global_id=T0607300187&assigned_name=MW-26&store_num= | | |
| GeoTracker Data: | https://geotracker.waterboards.ca.gov/profile_report.asp?cmd=MWEDFResults&global_id=T0607300187&assigned_name=MW-26 | | |

H73
SW
1/4 - 1/2 Mile
Lower

CA WELLS CAEDF0000002179

| | | | |
|---------------------------|---|-------------|------------|
| Well ID: | T0607300019-RW-12 | Well Type: | MONITORING |
| Source: | EDF | Other Name: | RW-12 |
| GAMA PFAS Testing: | Not Reported | | |
| Groundwater Quality Data: | https://gamagroundwater.waterboards.ca.gov/gama/gamamap/public/GamaDataDisplay.asp?dataset=EDF&samp_date=&global_id=T0607300019&assigned_name=RW-12&store_num= | | |
| GeoTracker Data: | https://geotracker.waterboards.ca.gov/profile_report.asp?cmd=MWEDFResults&global_id=T0607300019&assigned_name=RW-12 | | |

G74
WSW
1/4 - 1/2 Mile
Lower

CA WELLS CAEDF0000138415

| | | | |
|---------------------------|---|-------------|------------|
| Well ID: | T0607301799-MW-26 | Well Type: | MONITORING |
| Source: | EDF | Other Name: | MW-26 |
| GAMA PFAS Testing: | Not Reported | | |
| Groundwater Quality Data: | https://gamagroundwater.waterboards.ca.gov/gama/gamamap/public/GamaDataDisplay.asp?dataset=EDF&samp_date=&global_id=T0607301799&assigned_name=MW-26&store_num= | | |
| GeoTracker Data: | https://geotracker.waterboards.ca.gov/profile_report.asp?cmd=MWEDFResults&global_id=T0607301799&assigned_name=MW-26 | | |

H75
WSW
1/4 - 1/2 Mile
Lower

CA WELLS CAEDF0000098362

| | | | |
|---------------------------|---|-------------|------------|
| Well ID: | T0607301799-MW-22 | Well Type: | MONITORING |
| Source: | EDF | Other Name: | MW-22 |
| GAMA PFAS Testing: | Not Reported | | |
| Groundwater Quality Data: | https://gamagroundwater.waterboards.ca.gov/gama/gamamap/public/GamaDataDisplay.asp?dataset=EDF&samp_date=&global_id=T0607301799&assigned_name=MW-22&store_num= | | |
| GeoTracker Data: | https://geotracker.waterboards.ca.gov/profile_report.asp?cmd=MWEDFResults&global_id=T0607301799&assigned_name=MW-22 | | |

GEOCHECK® - PHYSICAL SETTING SOURCE MAP FINDINGS

Map ID
Direction
Distance
Elevation

Database EDR ID Number

H76
WSW
1/4 - 1/2 Mile
Lower

CA WELLS CAEDF0000060716

| | | | |
|---------------------------|---|-------------|------------|
| Well ID: | T0607301799-MW-32 | Well Type: | MONITORING |
| Source: | EDF | Other Name: | MW-32 |
| GAMA PFAS Testing: | Not Reported | | |
| Groundwater Quality Data: | https://gamagroundwater.waterboards.ca.gov/gama/gamamap/public/GamaDataDisplay.asp?dataset=EDF&samp_date=&global_id=T0607301799&assigned_name=MW-32&store_num= | | |
| GeoTracker Data: | https://geotracker.waterboards.ca.gov/profile_report.asp?cmd=MWEDFResults&global_id=T0607301799&assigned_name=MW-32 | | |

G77
WSW
1/4 - 1/2 Mile
Lower

CA WELLS CAEDF0000048562

| | | | |
|---------------------------|---|-------------|------------|
| Well ID: | T0607301799-MW-27 | Well Type: | MONITORING |
| Source: | EDF | Other Name: | MW-27 |
| GAMA PFAS Testing: | Not Reported | | |
| Groundwater Quality Data: | https://gamagroundwater.waterboards.ca.gov/gama/gamamap/public/GamaDataDisplay.asp?dataset=EDF&samp_date=&global_id=T0607301799&assigned_name=MW-27&store_num= | | |
| GeoTracker Data: | https://geotracker.waterboards.ca.gov/profile_report.asp?cmd=MWEDFResults&global_id=T0607301799&assigned_name=MW-27 | | |

G78
WSW
1/4 - 1/2 Mile
Lower

CA WELLS CAEDF0000111403

| | | | |
|---------------------------|---|-------------|------------|
| Well ID: | T0607301799-MW-23 | Well Type: | MONITORING |
| Source: | EDF | Other Name: | MW-23 |
| GAMA PFAS Testing: | Not Reported | | |
| Groundwater Quality Data: | https://gamagroundwater.waterboards.ca.gov/gama/gamamap/public/GamaDataDisplay.asp?dataset=EDF&samp_date=&global_id=T0607301799&assigned_name=MW-23&store_num= | | |
| GeoTracker Data: | https://geotracker.waterboards.ca.gov/profile_report.asp?cmd=MWEDFResults&global_id=T0607301799&assigned_name=MW-23 | | |

G79
WSW
1/4 - 1/2 Mile
Lower

CA WELLS CAEDF0000016885

| | | | |
|---------------------------|---|-------------|------------|
| Well ID: | T0607301799-MW-15 | Well Type: | MONITORING |
| Source: | EDF | Other Name: | MW-15 |
| GAMA PFAS Testing: | Not Reported | | |
| Groundwater Quality Data: | https://gamagroundwater.waterboards.ca.gov/gama/gamamap/public/GamaDataDisplay.asp?dataset=EDF&samp_date=&global_id=T0607301799&assigned_name=MW-15&store_num= | | |
| GeoTracker Data: | https://geotracker.waterboards.ca.gov/profile_report.asp?cmd=MWEDFResults&global_id=T0607301799&assigned_name=MW-15 | | |

GEOCHECK® - PHYSICAL SETTING SOURCE MAP FINDINGS

Map ID
Direction
Distance
Elevation

Database EDR ID Number

G80
WSW
1/4 - 1/2 Mile
Lower

CA WELLS CAEDF0000099634

| | | | |
|---------------------------|---|-------------|------------|
| Well ID: | T0607301799-MW-25 | Well Type: | MONITORING |
| Source: | EDF | Other Name: | MW-25 |
| GAMA PFAS Testing: | Not Reported | | |
| Groundwater Quality Data: | https://gamagroundwater.waterboards.ca.gov/gama/gamamap/public/GamaDataDisplay.asp?dataset=EDF&samp_date=&global_id=T0607301799&assigned_name=MW-25&store_num= | | |
| GeoTracker Data: | https://geotracker.waterboards.ca.gov/profile_report.asp?cmd=MWEDFResults&global_id=T0607301799&assigned_name=MW-25 | | |

H81
SW
1/4 - 1/2 Mile
Lower

CA WELLS CAEDF0000002463

| | | | |
|---------------------------|---|-------------|------------|
| Well ID: | T0607300019-RW-11 | Well Type: | MONITORING |
| Source: | EDF | Other Name: | RW-11 |
| GAMA PFAS Testing: | Not Reported | | |
| Groundwater Quality Data: | https://gamagroundwater.waterboards.ca.gov/gama/gamamap/public/GamaDataDisplay.asp?dataset=EDF&samp_date=&global_id=T0607300019&assigned_name=RW-11&store_num= | | |
| GeoTracker Data: | https://geotracker.waterboards.ca.gov/profile_report.asp?cmd=MWEDFResults&global_id=T0607300019&assigned_name=RW-11 | | |

G82
WSW
1/4 - 1/2 Mile
Lower

CA WELLS CAEDF0000062152

| | | | |
|---------------------------|---|-------------|------------|
| Well ID: | T0607301799-MW-33 | Well Type: | MONITORING |
| Source: | EDF | Other Name: | MW-33 |
| GAMA PFAS Testing: | Not Reported | | |
| Groundwater Quality Data: | https://gamagroundwater.waterboards.ca.gov/gama/gamamap/public/GamaDataDisplay.asp?dataset=EDF&samp_date=&global_id=T0607301799&assigned_name=MW-33&store_num= | | |
| GeoTracker Data: | https://geotracker.waterboards.ca.gov/profile_report.asp?cmd=MWEDFResults&global_id=T0607301799&assigned_name=MW-33 | | |

H83
SW
1/4 - 1/2 Mile
Lower

CA WELLS CAEDF0000095368

| | | | |
|---------------------------|---|-------------|------------|
| Well ID: | T0607300019-MW-9 | Well Type: | MONITORING |
| Source: | EDF | Other Name: | MW-9 |
| GAMA PFAS Testing: | Not Reported | | |
| Groundwater Quality Data: | https://gamagroundwater.waterboards.ca.gov/gama/gamamap/public/GamaDataDisplay.asp?dataset=EDF&samp_date=&global_id=T0607300019&assigned_name=MW-9&store_num= | | |
| GeoTracker Data: | https://geotracker.waterboards.ca.gov/profile_report.asp?cmd=MWEDFResults&global_id=T0607300019&assigned_name=MW-9 | | |

GEOCHECK® - PHYSICAL SETTING SOURCE MAP FINDINGS

Map ID
Direction
Distance
Elevation

Database EDR ID Number

G84
WSW
1/4 - 1/2 Mile
Lower

CA WELLS CAEDF0000018396

| | | | |
|---------------------------|---|-------------|------------|
| Well ID: | T0607301799-MW-29 | Well Type: | MONITORING |
| Source: | EDF | Other Name: | MW-29 |
| GAMA PFAS Testing: | Not Reported | | |
| Groundwater Quality Data: | https://gamagroundwater.waterboards.ca.gov/gama/gamamap/public/GamaDataDisplay.asp?dataset=EDF&samp_date=&global_id=T0607301799&assigned_name=MW-29&store_num= | | |
| GeoTracker Data: | https://geotracker.waterboards.ca.gov/profile_report.asp?cmd=MWEDFResults&global_id=T0607301799&assigned_name=MW-29 | | |

G85
WSW
1/4 - 1/2 Mile
Lower

CA WELLS CAEDF0000073620

| | | | |
|---------------------------|---|-------------|------------|
| Well ID: | T0607301799-MW-24 | Well Type: | MONITORING |
| Source: | EDF | Other Name: | MW-24 |
| GAMA PFAS Testing: | Not Reported | | |
| Groundwater Quality Data: | https://gamagroundwater.waterboards.ca.gov/gama/gamamap/public/GamaDataDisplay.asp?dataset=EDF&samp_date=&global_id=T0607301799&assigned_name=MW-24&store_num= | | |
| GeoTracker Data: | https://geotracker.waterboards.ca.gov/profile_report.asp?cmd=MWEDFResults&global_id=T0607301799&assigned_name=MW-24 | | |

G86
WSW
1/4 - 1/2 Mile
Lower

CA WELLS CAEDF0000064234

| | | | |
|---------------------------|---|-------------|------------|
| Well ID: | T0607301799-MW-34 | Well Type: | MONITORING |
| Source: | EDF | Other Name: | MW-34 |
| GAMA PFAS Testing: | Not Reported | | |
| Groundwater Quality Data: | https://gamagroundwater.waterboards.ca.gov/gama/gamamap/public/GamaDataDisplay.asp?dataset=EDF&samp_date=&global_id=T0607301799&assigned_name=MW-34&store_num= | | |
| GeoTracker Data: | https://geotracker.waterboards.ca.gov/profile_report.asp?cmd=MWEDFResults&global_id=T0607301799&assigned_name=MW-34 | | |

G87
WSW
1/4 - 1/2 Mile
Lower

CA WELLS CAEDF0000023540

| | | | |
|---------------------------|---|-------------|------------|
| Well ID: | T0607301799-MW-30 | Well Type: | MONITORING |
| Source: | EDF | Other Name: | MW-30 |
| GAMA PFAS Testing: | Not Reported | | |
| Groundwater Quality Data: | https://gamagroundwater.waterboards.ca.gov/gama/gamamap/public/GamaDataDisplay.asp?dataset=EDF&samp_date=&global_id=T0607301799&assigned_name=MW-30&store_num= | | |
| GeoTracker Data: | https://geotracker.waterboards.ca.gov/profile_report.asp?cmd=MWEDFResults&global_id=T0607301799&assigned_name=MW-30 | | |

GEOCHECK® - PHYSICAL SETTING SOURCE MAP FINDINGS

Map ID
Direction
Distance
Elevation

Database EDR ID Number

G88
WSW
1/4 - 1/2 Mile
Lower

CA WELLS CAEDF0000103587

| | | | |
|---------------------------|---|-------------|------------|
| Well ID: | T0607301799-MW-37 | Well Type: | MONITORING |
| Source: | EDF | Other Name: | MW-37 |
| GAMA PFAS Testing: | Not Reported | | |
| Groundwater Quality Data: | https://gamagroundwater.waterboards.ca.gov/gama/gamamap/public/GamaDataDisplay.asp?dataset=EDF&samp_date=&global_id=T0607301799&assigned_name=MW-37&store_num= | | |
| GeoTracker Data: | https://geotracker.waterboards.ca.gov/profile_report.asp?cmd=MWEDFResults&global_id=T0607301799&assigned_name=MW-37 | | |

H89
SW
1/4 - 1/2 Mile
Lower

CA WELLS CAEDF0000059905

| | | | |
|---------------------------|---|-------------|------------|
| Well ID: | T0607300019-MW-15 | Well Type: | MONITORING |
| Source: | EDF | Other Name: | MW-15 |
| GAMA PFAS Testing: | Not Reported | | |
| Groundwater Quality Data: | https://gamagroundwater.waterboards.ca.gov/gama/gamamap/public/GamaDataDisplay.asp?dataset=EDF&samp_date=&global_id=T0607300019&assigned_name=MW-15&store_num= | | |
| GeoTracker Data: | https://geotracker.waterboards.ca.gov/profile_report.asp?cmd=MWEDFResults&global_id=T0607300019&assigned_name=MW-15 | | |

G90
WSW
1/4 - 1/2 Mile
Lower

CA WELLS CAEDF0000128816

| | | | |
|---------------------------|---|-------------|------------|
| Well ID: | T0607301799-MW-36 | Well Type: | MONITORING |
| Source: | EDF | Other Name: | MW-36 |
| GAMA PFAS Testing: | Not Reported | | |
| Groundwater Quality Data: | https://gamagroundwater.waterboards.ca.gov/gama/gamamap/public/GamaDataDisplay.asp?dataset=EDF&samp_date=&global_id=T0607301799&assigned_name=MW-36&store_num= | | |
| GeoTracker Data: | https://geotracker.waterboards.ca.gov/profile_report.asp?cmd=MWEDFResults&global_id=T0607301799&assigned_name=MW-36 | | |

F91
SW
1/4 - 1/2 Mile
Lower

CA WELLS CAEDF0000007765

| | | | |
|---------------------------|---|-------------|------------|
| Well ID: | T0607300019-MW-20 | Well Type: | MONITORING |
| Source: | EDF | Other Name: | MW-20 |
| GAMA PFAS Testing: | Not Reported | | |
| Groundwater Quality Data: | https://gamagroundwater.waterboards.ca.gov/gama/gamamap/public/GamaDataDisplay.asp?dataset=EDF&samp_date=&global_id=T0607300019&assigned_name=MW-20&store_num= | | |
| GeoTracker Data: | https://geotracker.waterboards.ca.gov/profile_report.asp?cmd=MWEDFResults&global_id=T0607300019&assigned_name=MW-20 | | |

GEOCHECK® - PHYSICAL SETTING SOURCE MAP FINDINGS

Map ID
Direction
Distance
Elevation

Database EDR ID Number

92
SSW
1/4 - 1/2 Mile
Lower

CA WELLS CAEDF0000104377

| | | | |
|---------------------------|---|-------------|------------|
| Well ID: | T0607300019-MW-21 | Well Type: | MONITORING |
| Source: | EDF | Other Name: | MW-21 |
| GAMA PFAS Testing: | Not Reported | | |
| Groundwater Quality Data: | https://gamagroundwater.waterboards.ca.gov/gama/gamamap/public/GamaDataDisplay.asp?dataset=EDF&samp_date=&global_id=T0607300019&assigned_name=MW-21&store_num= | | |
| GeoTracker Data: | https://geotracker.waterboards.ca.gov/profile_report.asp?cmd=MWEDFResults&global_id=T0607300019&assigned_name=MW-21 | | |

H93
WSW
1/4 - 1/2 Mile
Lower

CA WELLS CAEDF0000072720

| | | | |
|---------------------------|---|-------------|------------|
| Well ID: | T0607301799-MW-31 | Well Type: | MONITORING |
| Source: | EDF | Other Name: | MW-31 |
| GAMA PFAS Testing: | Not Reported | | |
| Groundwater Quality Data: | https://gamagroundwater.waterboards.ca.gov/gama/gamamap/public/GamaDataDisplay.asp?dataset=EDF&samp_date=&global_id=T0607301799&assigned_name=MW-31&store_num= | | |
| GeoTracker Data: | https://geotracker.waterboards.ca.gov/profile_report.asp?cmd=MWEDFResults&global_id=T0607301799&assigned_name=MW-31 | | |

94
WSW
1/4 - 1/2 Mile
Lower

CA WELLS CAEDF0000013700

| | | | |
|---------------------------|---|-------------|------------|
| Well ID: | T10000003580-D-ID-NS | Well Type: | MONITORING |
| Source: | EDF | Other Name: | D-ID-NS |
| GAMA PFAS Testing: | Not Reported | | |
| Groundwater Quality Data: | https://gamagroundwater.waterboards.ca.gov/gama/gamamap/public/GamaDataDisplay.asp?dataset=EDF&samp_date=&global_id=T10000003580&assigned_name=D-ID-NS&store_num= | | |
| GeoTracker Data: | https://geotracker.waterboards.ca.gov/profile_report.asp?cmd=MWEDFResults&global_id=T10000003580&assigned_name=D-ID-NS | | |

I95
WNW
1/2 - 1 Mile
Lower

AQUIFLOW 33934

| | |
|----------------------|--------------|
| Site ID: | Not Reported |
| Groundwater Flow: | S |
| Shallow Water Depth: | Not Reported |
| Deep Water Depth: | Not Reported |
| Average Water Depth: | 25 |
| Date: | 03/13/1989 |

J96
NNW
1/2 - 1 Mile
Higher

CA WELLS CAEDF0000041048

| | | | |
|----------|------------------|-------------|------------|
| Well ID: | T0607300968-MW-1 | Well Type: | MONITORING |
| Source: | EDF | Other Name: | MW-1 |

GEOCHECK® - PHYSICAL SETTING SOURCE MAP FINDINGS

GAMA PFAS Testing: Not Reported
 Groundwater Quality Data: https://gamagroundwater.waterboards.ca.gov/gama/gamamap/public/GamaDataDisplay.asp?dataset=EDF&samp_date=&global_id=T0607300968&assigned_name=MW-1&store_num=
 GeoTracker Data: https://geotracker.waterboards.ca.gov/profile_report.asp?cmd=MWEDFResults&global_id=T0607300968&assigned_name=MW-1

97
West
1/2 - 1 Mile
Lower

| | | | |
|----------------------|--------------|-----------------|--------------|
| Site ID: | 9UT2560 | | |
| Groundwater Flow: | WSW | AQUIFLOW | 33932 |
| Shallow Water Depth: | Not Reported | | |
| Deep Water Depth: | Not Reported | | |
| Average Water Depth: | 10.5 | | |
| Date: | 11/16/1987 | | |

J98
NNW
1/2 - 1 Mile
Higher

| | | | |
|---------------------------|---|-----------------|------------------------|
| | | CA WELLS | CAEDF0000084478 |
| Well ID: | T0607300968-MW-2 | Well Type: | MONITORING |
| Source: | EDF | Other Name: | MW-2 |
| GAMA PFAS Testing: | Not Reported | | |
| Groundwater Quality Data: | https://gamagroundwater.waterboards.ca.gov/gama/gamamap/public/GamaDataDisplay.asp?dataset=EDF&samp_date=&global_id=T0607300968&assigned_name=MW-2&store_num= | | |
| GeoTracker Data: | https://geotracker.waterboards.ca.gov/profile_report.asp?cmd=MWEDFResults&global_id=T0607300968&assigned_name=MW-2 | | |

99
WNW
1/2 - 1 Mile
Lower

| | | | |
|----------------------|--------------|-----------------|--------------|
| Site ID: | Not Reported | | |
| Groundwater Flow: | NW | AQUIFLOW | 38457 |
| Shallow Water Depth: | Not Reported | | |
| Deep Water Depth: | Not Reported | | |
| Average Water Depth: | 30 | | |
| Date: | 12/14/1987 | | |

I100
WNW
1/2 - 1 Mile
Lower

| | | | |
|---------------------------|---|-----------------|------------------------|
| | | CA WELLS | CAEDF0000049611 |
| Well ID: | T10000001604-MW-3 | Well Type: | MONITORING |
| Source: | EDF | Other Name: | MW-3 |
| GAMA PFAS Testing: | Not Reported | | |
| Groundwater Quality Data: | https://gamagroundwater.waterboards.ca.gov/gama/gamamap/public/GamaDataDisplay.asp?dataset=EDF&samp_date=&global_id=T10000001604&assigned_name=MW-3&store_num= | | |
| GeoTracker Data: | https://geotracker.waterboards.ca.gov/profile_report.asp?cmd=MWEDFResults&global_id=T10000001604&assigned_name=MW-3 | | |

K101
WNW
1/2 - 1 Mile
Lower

| | | | |
|--------------------|-------------------|-----------------|------------------------|
| | | CA WELLS | CAEDF0000116362 |
| Well ID: | T10000002783-MW-1 | Well Type: | MONITORING |
| Source: | EDF | Other Name: | MW-1 |
| GAMA PFAS Testing: | Not Reported | | |

GEOCHECK® - PHYSICAL SETTING SOURCE MAP FINDINGS

Groundwater Quality Data: https://gamagroundwater.waterboards.ca.gov/gama/gamamap/public/GamaDataDisplay.asp?dataset=EDF&samp_date=&global_id=T10000002783&assigned_name=MW-1&store_num=
 GeoTracker Data: https://geotracker.waterboards.ca.gov/profile_report.asp?cmd=MWEDFResults&global_id=T10000002783&assigned_name=MW-1

**I102
WNW
1/2 - 1 Mile
Lower**

CA WELLS CAEDF0000122757

Well ID: T10000001604-MW-2 Well Type: MONITORING
 Source: EDF Other Name: MW-2
 GAMA PFAS Testing: Not Reported
 Groundwater Quality Data: https://gamagroundwater.waterboards.ca.gov/gama/gamamap/public/GamaDataDisplay.asp?dataset=EDF&samp_date=&global_id=T10000001604&assigned_name=MW-2&store_num=
 GeoTracker Data: https://geotracker.waterboards.ca.gov/profile_report.asp?cmd=MWEDFResults&global_id=T10000001604&assigned_name=MW-2

**K103
WNW
1/2 - 1 Mile
Lower**

CA WELLS CAEDF0000052007

Well ID: T10000001604-MW-1 Well Type: MONITORING
 Source: EDF Other Name: MW-1
 GAMA PFAS Testing: Not Reported
 Groundwater Quality Data: https://gamagroundwater.waterboards.ca.gov/gama/gamamap/public/GamaDataDisplay.asp?dataset=EDF&samp_date=&global_id=T10000001604&assigned_name=MW-1&store_num=
 GeoTracker Data: https://geotracker.waterboards.ca.gov/profile_report.asp?cmd=MWEDFResults&global_id=T10000001604&assigned_name=MW-1

**L104
SE
1/2 - 1 Mile
Lower**

CA WELLS CAEDF0000097736

Well ID: T10000003580-D-ID Well Type: MONITORING
 Source: EDF Other Name: D-ID
 GAMA PFAS Testing: Not Reported
 Groundwater Quality Data: https://gamagroundwater.waterboards.ca.gov/gama/gamamap/public/GamaDataDisplay.asp?dataset=EDF&samp_date=&global_id=T10000003580&assigned_name=D-ID&store_num=
 GeoTracker Data: https://geotracker.waterboards.ca.gov/profile_report.asp?cmd=MWEDFResults&global_id=T10000003580&assigned_name=D-ID

**K105
WNW
1/2 - 1 Mile
Lower**

CA WELLS CAEDF0000062121

Well ID: T0607300700-MW-11 Well Type: MONITORING
 Source: EDF Other Name: MW-11
 GAMA PFAS Testing: Not Reported
 Groundwater Quality Data: https://gamagroundwater.waterboards.ca.gov/gama/gamamap/public/GamaDataDisplay.asp?dataset=EDF&samp_date=&global_id=T0607300700&assigned_name=MW-11&store_num=

GEOCHECK® - PHYSICAL SETTING SOURCE MAP FINDINGS

GeoTracker Data: https://geotracker.waterboards.ca.gov/profile_report.asp?cmd=MWEDFResults&global_id=T0607300700&assigned_name=MW-11

M106
West
1/2 - 1 Mile
Lower

CA WELLS CAEDF0000139943

Well ID: T0608163896-MW-3 Well Type: MONITORING
 Source: EDF Other Name: MW-3
 GAMA PFAS Testing: Not Reported
 Groundwater Quality Data: https://gamagroundwater.waterboards.ca.gov/gama/gamamap/public/GamaDataDisplay.asp?dataset=EDF&samp_date=&global_id=T0608163896&assigned_name=MW-3&store_num=
 GeoTracker Data: https://geotracker.waterboards.ca.gov/profile_report.asp?cmd=MWEDFResults&global_id=T0608163896&assigned_name=MW-3

K107
WNW
1/2 - 1 Mile
Lower

CA WELLS CAEDF0000123293

Well ID: T0607300700-MW-6 Well Type: MONITORING
 Source: EDF Other Name: MW-6
 GAMA PFAS Testing: Not Reported
 Groundwater Quality Data: https://gamagroundwater.waterboards.ca.gov/gama/gamamap/public/GamaDataDisplay.asp?dataset=EDF&samp_date=&global_id=T0607300700&assigned_name=MW-6&store_num=
 GeoTracker Data: https://geotracker.waterboards.ca.gov/profile_report.asp?cmd=MWEDFResults&global_id=T0607300700&assigned_name=MW-6

K108
WNW
1/2 - 1 Mile
Lower

AQUIFLOW 33931

Site ID: Not Reported
 Groundwater Flow: ENE
 Shallow Water Depth: Not Reported
 Deep Water Depth: Not Reported
 Average Water Depth: 15
 Date: 06/1998

N109
WNW
1/2 - 1 Mile
Lower

CA WELLS CAEDF0000053275

Well ID: T0607300700-MW-15 Well Type: MONITORING
 Source: EDF Other Name: MW-15
 GAMA PFAS Testing: Not Reported
 Groundwater Quality Data: https://gamagroundwater.waterboards.ca.gov/gama/gamamap/public/GamaDataDisplay.asp?dataset=EDF&samp_date=&global_id=T0607300700&assigned_name=MW-15&store_num=
 GeoTracker Data: https://geotracker.waterboards.ca.gov/profile_report.asp?cmd=MWEDFResults&global_id=T0607300700&assigned_name=MW-15

GEOCHECK® - PHYSICAL SETTING SOURCE MAP FINDINGS

Map ID
Direction
Distance
Elevation

Database EDR ID Number

M110
West
1/2 - 1 Mile
Lower

CA WELLS CAEDF0000022783

Well ID: T0608163896-MW-4 Well Type: MONITORING
 Source: EDF Other Name: MW-4
 GAMA PFAS Testing: Not Reported
 Groundwater Quality Data: https://gamagroundwater.waterboards.ca.gov/gama/gamamap/public/GamaDataDisplay.asp?dataset=EDF&samp_date=&global_id=T0608163896&assigned_name=MW-4&store_num=
 GeoTracker Data: https://geotracker.waterboards.ca.gov/profile_report.asp?cmd=MWEDFResults&global_id=T0608163896&assigned_name=MW-4

N111
WNW
1/2 - 1 Mile
Lower

CA WELLS CAEDF0000138728

Well ID: T0607300700-MW-5 Well Type: MONITORING
 Source: EDF Other Name: MW-5
 GAMA PFAS Testing: Not Reported
 Groundwater Quality Data: https://gamagroundwater.waterboards.ca.gov/gama/gamamap/public/GamaDataDisplay.asp?dataset=EDF&samp_date=&global_id=T0607300700&assigned_name=MW-5&store_num=
 GeoTracker Data: https://geotracker.waterboards.ca.gov/profile_report.asp?cmd=MWEDFResults&global_id=T0607300700&assigned_name=MW-5

L112
SE
1/2 - 1 Mile
Lower

AQUIFLOW 55121

Site ID: Not Reported
 Groundwater Flow: E
 Shallow Water Depth: Not Reported
 Deep Water Depth: Not Reported
 Average Water Depth: 8.5
 Date: 01/29/1991

N113
WNW
1/2 - 1 Mile
Lower

CA WELLS CAEDF0000014471

Well ID: T0607300700-MW-1 Well Type: MONITORING
 Source: EDF Other Name: MW-1
 GAMA PFAS Testing: Not Reported
 Groundwater Quality Data: https://gamagroundwater.waterboards.ca.gov/gama/gamamap/public/GamaDataDisplay.asp?dataset=EDF&samp_date=&global_id=T0607300700&assigned_name=MW-1&store_num=
 GeoTracker Data: https://geotracker.waterboards.ca.gov/profile_report.asp?cmd=MWEDFResults&global_id=T0607300700&assigned_name=MW-1

O114
East
1/2 - 1 Mile
Lower

AQUIFLOW 38354

Site ID: Not Reported
 Groundwater Flow: Not Reported
 Shallow Water Depth: Not Reported
 Deep Water Depth: Not Reported
 Average Water Depth: 35
 Date: 02/10/1995

GEOCHECK® - PHYSICAL SETTING SOURCE MAP FINDINGS

Map ID
Direction
Distance
Elevation

Database EDR ID Number

O115
East
1/2 - 1 Mile
Lower

CA WELLS CAEDF0000103081

| | | | |
|---------------------------|---|-------------|------------|
| Well ID: | T0607301746-MW-12 | Well Type: | MONITORING |
| Source: | EDF | Other Name: | MW-12 |
| GAMA PFAS Testing: | Not Reported | | |
| Groundwater Quality Data: | https://gamagroundwater.waterboards.ca.gov/gama/gamamap/public/GamaDataDisplay.asp?dataset=EDF&samp_date=&global_id=T0607301746&assigned_name=MW-12&store_num= | | |
| GeoTracker Data: | https://geotracker.waterboards.ca.gov/profile_report.asp?cmd=MWEDFResults&global_id=T0607301746&assigned_name=MW-12 | | |

N116
WNW
1/2 - 1 Mile
Lower

CA WELLS CAEDF0000085902

| | | | |
|---------------------------|---|-------------|------------|
| Well ID: | T0607300700-MW-7 | Well Type: | MONITORING |
| Source: | EDF | Other Name: | MW-7 |
| GAMA PFAS Testing: | Not Reported | | |
| Groundwater Quality Data: | https://gamagroundwater.waterboards.ca.gov/gama/gamamap/public/GamaDataDisplay.asp?dataset=EDF&samp_date=&global_id=T0607300700&assigned_name=MW-7&store_num= | | |
| GeoTracker Data: | https://geotracker.waterboards.ca.gov/profile_report.asp?cmd=MWEDFResults&global_id=T0607300700&assigned_name=MW-7 | | |

M117
WNW
1/2 - 1 Mile
Lower

CA WELLS CAEDF0000092708

| | | | |
|---------------------------|---|-------------|------------|
| Well ID: | T0607300700-MW-10 | Well Type: | MONITORING |
| Source: | EDF | Other Name: | MW-10 |
| GAMA PFAS Testing: | Not Reported | | |
| Groundwater Quality Data: | https://gamagroundwater.waterboards.ca.gov/gama/gamamap/public/GamaDataDisplay.asp?dataset=EDF&samp_date=&global_id=T0607300700&assigned_name=MW-10&store_num= | | |
| GeoTracker Data: | https://geotracker.waterboards.ca.gov/profile_report.asp?cmd=MWEDFResults&global_id=T0607300700&assigned_name=MW-10 | | |

N118
WNW
1/2 - 1 Mile
Lower

CA WELLS CAEDF0000054649

| | | | |
|---------------------------|---|-------------|------------|
| Well ID: | T0607300700-MW-4 | Well Type: | MONITORING |
| Source: | EDF | Other Name: | MW-4 |
| GAMA PFAS Testing: | Not Reported | | |
| Groundwater Quality Data: | https://gamagroundwater.waterboards.ca.gov/gama/gamamap/public/GamaDataDisplay.asp?dataset=EDF&samp_date=&global_id=T0607300700&assigned_name=MW-4&store_num= | | |
| GeoTracker Data: | https://geotracker.waterboards.ca.gov/profile_report.asp?cmd=MWEDFResults&global_id=T0607300700&assigned_name=MW-4 | | |

GEOCHECK® - PHYSICAL SETTING SOURCE MAP FINDINGS

Map ID
Direction
Distance
Elevation

Database EDR ID Number

N119
WNW
1/2 - 1 Mile
Lower

CA WELLS CAEDF0000014779

| | | | |
|---------------------------|---|-------------|------------|
| Well ID: | T0607300700-MW-3 | Well Type: | MONITORING |
| Source: | EDF | Other Name: | MW-3 |
| GAMA PFAS Testing: | Not Reported | | |
| Groundwater Quality Data: | https://gamagroundwater.waterboards.ca.gov/gama/gamamap/public/GamaDataDisplay.asp?dataset=EDF&samp_date=&global_id=T0607300700&assigned_name=MW-3&store_num= | | |
| GeoTracker Data: | https://geotracker.waterboards.ca.gov/profile_report.asp?cmd=MWEDFResults&global_id=T0607300700&assigned_name=MW-3 | | |

O120
East
1/2 - 1 Mile
Lower

CA WELLS CAEDF0000042493

| | | | |
|---------------------------|---|-------------|------------|
| Well ID: | T0607301746-MW-5 | Well Type: | MONITORING |
| Source: | EDF | Other Name: | MW-5 |
| GAMA PFAS Testing: | Not Reported | | |
| Groundwater Quality Data: | https://gamagroundwater.waterboards.ca.gov/gama/gamamap/public/GamaDataDisplay.asp?dataset=EDF&samp_date=&global_id=T0607301746&assigned_name=MW-5&store_num= | | |
| GeoTracker Data: | https://geotracker.waterboards.ca.gov/profile_report.asp?cmd=MWEDFResults&global_id=T0607301746&assigned_name=MW-5 | | |

O121
ESE
1/2 - 1 Mile
Lower

CA WELLS CAEDF0000009198

| | | | |
|---------------------------|---|-------------|------------|
| Well ID: | T0607301746-MW-13 | Well Type: | MONITORING |
| Source: | EDF | Other Name: | MW-13 |
| GAMA PFAS Testing: | Not Reported | | |
| Groundwater Quality Data: | https://gamagroundwater.waterboards.ca.gov/gama/gamamap/public/GamaDataDisplay.asp?dataset=EDF&samp_date=&global_id=T0607301746&assigned_name=MW-13&store_num= | | |
| GeoTracker Data: | https://geotracker.waterboards.ca.gov/profile_report.asp?cmd=MWEDFResults&global_id=T0607301746&assigned_name=MW-13 | | |

O122
East
1/2 - 1 Mile
Lower

CA WELLS CAEDF0000043667

| | | | |
|---------------------------|---|-------------|------------|
| Well ID: | T0607301746-MW-11 | Well Type: | MONITORING |
| Source: | EDF | Other Name: | MW-11 |
| GAMA PFAS Testing: | Not Reported | | |
| Groundwater Quality Data: | https://gamagroundwater.waterboards.ca.gov/gama/gamamap/public/GamaDataDisplay.asp?dataset=EDF&samp_date=&global_id=T0607301746&assigned_name=MW-11&store_num= | | |
| GeoTracker Data: | https://geotracker.waterboards.ca.gov/profile_report.asp?cmd=MWEDFResults&global_id=T0607301746&assigned_name=MW-11 | | |

GEOCHECK® - PHYSICAL SETTING SOURCE MAP FINDINGS

Map ID
Direction
Distance
Elevation

Database EDR ID Number

N123
WNW
1/2 - 1 Mile
Lower

CA WELLS CAEDF0000134197

| | | | |
|---------------------------|---|-------------|------------|
| Well ID: | T0607300700-MW-2 | Well Type: | MONITORING |
| Source: | EDF | Other Name: | MW-2 |
| GAMA PFAS Testing: | Not Reported | | |
| Groundwater Quality Data: | https://gamagroundwater.waterboards.ca.gov/gama/gamamap/public/GamaDataDisplay.asp?dataset=EDF&samp_date=&global_id=T0607300700&assigned_name=MW-2&store_num= | | |
| GeoTracker Data: | https://geotracker.waterboards.ca.gov/profile_report.asp?cmd=MWEDFResults&global_id=T0607300700&assigned_name=MW-2 | | |

O124
East
1/2 - 1 Mile
Lower

CA WELLS CAEDF0000008397

| | | | |
|---------------------------|---|-------------|------------|
| Well ID: | T0607301746-MW-6A | Well Type: | MONITORING |
| Source: | EDF | Other Name: | MW-6A |
| GAMA PFAS Testing: | Not Reported | | |
| Groundwater Quality Data: | https://gamagroundwater.waterboards.ca.gov/gama/gamamap/public/GamaDataDisplay.asp?dataset=EDF&samp_date=&global_id=T0607301746&assigned_name=MW-6A&store_num= | | |
| GeoTracker Data: | https://geotracker.waterboards.ca.gov/profile_report.asp?cmd=MWEDFResults&global_id=T0607301746&assigned_name=MW-6A | | |

N125
WNW
1/2 - 1 Mile
Lower

CA WELLS CAEDF0000058557

| | | | |
|---------------------------|---|-------------|------------|
| Well ID: | T0607300700-MW-12 | Well Type: | MONITORING |
| Source: | EDF | Other Name: | MW-12 |
| GAMA PFAS Testing: | Not Reported | | |
| Groundwater Quality Data: | https://gamagroundwater.waterboards.ca.gov/gama/gamamap/public/GamaDataDisplay.asp?dataset=EDF&samp_date=&global_id=T0607300700&assigned_name=MW-12&store_num= | | |
| GeoTracker Data: | https://geotracker.waterboards.ca.gov/profile_report.asp?cmd=MWEDFResults&global_id=T0607300700&assigned_name=MW-12 | | |

N126
WNW
1/2 - 1 Mile
Lower

CA WELLS CAEDF0000056170

| | | | |
|---------------------------|---|-------------|------------|
| Well ID: | T0607300700-MW-8 | Well Type: | MONITORING |
| Source: | EDF | Other Name: | MW-8 |
| GAMA PFAS Testing: | Not Reported | | |
| Groundwater Quality Data: | https://gamagroundwater.waterboards.ca.gov/gama/gamamap/public/GamaDataDisplay.asp?dataset=EDF&samp_date=&global_id=T0607300700&assigned_name=MW-8&store_num= | | |
| GeoTracker Data: | https://geotracker.waterboards.ca.gov/profile_report.asp?cmd=MWEDFResults&global_id=T0607300700&assigned_name=MW-8 | | |

GEOCHECK® - PHYSICAL SETTING SOURCE MAP FINDINGS

Map ID
Direction
Distance
Elevation

Database EDR ID Number

O127
East
1/2 - 1 Mile
Lower

CA WELLS CAEDF0000034388

| | | | |
|---------------------------|---|-------------|------------|
| Well ID: | T0607301746-MW-8 | Well Type: | MONITORING |
| Source: | EDF | Other Name: | MW-8 |
| GAMA PFAS Testing: | Not Reported | | |
| Groundwater Quality Data: | https://gamagroundwater.waterboards.ca.gov/gama/gamamap/public/GamaDataDisplay.asp?dataset=EDF&samp_date=&global_id=T0607301746&assigned_name=MW-8&store_num= | | |
| GeoTracker Data: | https://geotracker.waterboards.ca.gov/profile_report.asp?cmd=MWEDFResults&global_id=T0607301746&assigned_name=MW-8 | | |

O128
East
1/2 - 1 Mile
Lower

CA WELLS CAEDF0000081534

| | | | |
|---------------------------|---|-------------|------------|
| Well ID: | T0607301746-MW-7 | Well Type: | MONITORING |
| Source: | EDF | Other Name: | MW-7 |
| GAMA PFAS Testing: | Not Reported | | |
| Groundwater Quality Data: | https://gamagroundwater.waterboards.ca.gov/gama/gamamap/public/GamaDataDisplay.asp?dataset=EDF&samp_date=&global_id=T0607301746&assigned_name=MW-7&store_num= | | |
| GeoTracker Data: | https://geotracker.waterboards.ca.gov/profile_report.asp?cmd=MWEDFResults&global_id=T0607301746&assigned_name=MW-7 | | |

P129
NNW
1/2 - 1 Mile
Higher

CA WELLS CAEDF0000141628

| | | | |
|---------------------------|---|-------------|------------|
| Well ID: | T0607302301-MW4 | Well Type: | MONITORING |
| Source: | EDF | Other Name: | MW4 |
| GAMA PFAS Testing: | Not Reported | | |
| Groundwater Quality Data: | https://gamagroundwater.waterboards.ca.gov/gama/gamamap/public/GamaDataDisplay.asp?dataset=EDF&samp_date=&global_id=T0607302301&assigned_name=MW4&store_num= | | |
| GeoTracker Data: | https://geotracker.waterboards.ca.gov/profile_report.asp?cmd=MWEDFResults&global_id=T0607302301&assigned_name=MW4 | | |

Q130
NNW
1/2 - 1 Mile
Higher

CA WELLS CAEDF0000127926

| | | | |
|---------------------------|---|-------------|------------|
| Well ID: | T0607301656-MW-10 | Well Type: | MONITORING |
| Source: | EDF | Other Name: | MW-10 |
| GAMA PFAS Testing: | Not Reported | | |
| Groundwater Quality Data: | https://gamagroundwater.waterboards.ca.gov/gama/gamamap/public/GamaDataDisplay.asp?dataset=EDF&samp_date=&global_id=T0607301656&assigned_name=MW-10&store_num= | | |
| GeoTracker Data: | https://geotracker.waterboards.ca.gov/profile_report.asp?cmd=MWEDFResults&global_id=T0607301656&assigned_name=MW-10 | | |

GEOCHECK® - PHYSICAL SETTING SOURCE MAP FINDINGS

Map ID
Direction
Distance
Elevation

Database EDR ID Number

O131
East
1/2 - 1 Mile
Lower

CA WELLS CAEDF0000105331

Well ID: T0607301746-MW-10 Well Type: MONITORING
 Source: EDF Other Name: MW-10
 GAMA PFAS Testing: Not Reported
 Groundwater Quality Data: https://gamagroundwater.waterboards.ca.gov/gama/gamamap/public/GamaDataDisplay.asp?dataset=EDF&samp_date=&global_id=T0607301746&assigned_name=MW-10&store_num=
 GeoTracker Data: https://geotracker.waterboards.ca.gov/profile_report.asp?cmd=MWEDFResults&global_id=T0607301746&assigned_name=MW-10

N132
WNW
1/2 - 1 Mile
Lower

CA WELLS CAEDF0000121822

Well ID: T0607300700-MW-9 Well Type: MONITORING
 Source: EDF Other Name: MW-9
 GAMA PFAS Testing: Not Reported
 Groundwater Quality Data: https://gamagroundwater.waterboards.ca.gov/gama/gamamap/public/GamaDataDisplay.asp?dataset=EDF&samp_date=&global_id=T0607300700&assigned_name=MW-9&store_num=
 GeoTracker Data: https://geotracker.waterboards.ca.gov/profile_report.asp?cmd=MWEDFResults&global_id=T0607300700&assigned_name=MW-9

O133
ESE
1/2 - 1 Mile
Lower

CA WELLS CAEDF0000100568

Well ID: T0607301746-MW-10A Well Type: MONITORING
 Source: EDF Other Name: MW-10A
 GAMA PFAS Testing: Not Reported
 Groundwater Quality Data: https://gamagroundwater.waterboards.ca.gov/gama/gamamap/public/GamaDataDisplay.asp?dataset=EDF&samp_date=&global_id=T0607301746&assigned_name=MW-10A&store_num=
 GeoTracker Data: https://geotracker.waterboards.ca.gov/profile_report.asp?cmd=MWEDFResults&global_id=T0607301746&assigned_name=MW-10A

P134
NNW
1/2 - 1 Mile
Higher

CA WELLS CAEDF0000011023

Well ID: T0607302301-MW2 Well Type: MONITORING
 Source: EDF Other Name: MW2
 GAMA PFAS Testing: Not Reported
 Groundwater Quality Data: https://gamagroundwater.waterboards.ca.gov/gama/gamamap/public/GamaDataDisplay.asp?dataset=EDF&samp_date=&global_id=T0607302301&assigned_name=MW2&store_num=
 GeoTracker Data: https://geotracker.waterboards.ca.gov/profile_report.asp?cmd=MWEDFResults&global_id=T0607302301&assigned_name=MW2

GEOCHECK® - PHYSICAL SETTING SOURCE MAP FINDINGS

Map ID
Direction
Distance
Elevation

Database EDR ID Number

M135
West
1/2 - 1 Mile
Lower

CA WELLS CAEDF0000094047

Well ID: T0607300700-MW-16 Well Type: MONITORING
 Source: EDF Other Name: MW-16
 GAMA PFAS Testing: Not Reported
 Groundwater Quality Data: https://gamagroundwater.waterboards.ca.gov/gama/gamamap/public/GamaDataDisplay.asp?dataset=EDF&samp_date=&global_id=T0607300700&assigned_name=MW-16&store_num=
 GeoTracker Data: https://geotracker.waterboards.ca.gov/profile_report.asp?cmd=MWEDFResults&global_id=T0607300700&assigned_name=MW-16

P136
NNW
1/2 - 1 Mile
Higher

CA WELLS CAEDF0000058524

Well ID: T0607302301-MW3 Well Type: MONITORING
 Source: EDF Other Name: MW3
 GAMA PFAS Testing: Not Reported
 Groundwater Quality Data: https://gamagroundwater.waterboards.ca.gov/gama/gamamap/public/GamaDataDisplay.asp?dataset=EDF&samp_date=&global_id=T0607302301&assigned_name=MW3&store_num=
 GeoTracker Data: https://geotracker.waterboards.ca.gov/profile_report.asp?cmd=MWEDFResults&global_id=T0607302301&assigned_name=MW3

R137
WNW
1/2 - 1 Mile
Lower

CA WELLS CAEDF0000118010

Well ID: T0607300700-MW-13 Well Type: MONITORING
 Source: EDF Other Name: MW-13
 GAMA PFAS Testing: Not Reported
 Groundwater Quality Data: https://gamagroundwater.waterboards.ca.gov/gama/gamamap/public/GamaDataDisplay.asp?dataset=EDF&samp_date=&global_id=T0607300700&assigned_name=MW-13&store_num=
 GeoTracker Data: https://geotracker.waterboards.ca.gov/profile_report.asp?cmd=MWEDFResults&global_id=T0607300700&assigned_name=MW-13

R138
WNW
1/2 - 1 Mile
Lower

CA WELLS CAEDF0000140690

Well ID: T0607300700-MW-14 Well Type: MONITORING
 Source: EDF Other Name: MW-14
 GAMA PFAS Testing: Not Reported
 Groundwater Quality Data: https://gamagroundwater.waterboards.ca.gov/gama/gamamap/public/GamaDataDisplay.asp?dataset=EDF&samp_date=&global_id=T0607300700&assigned_name=MW-14&store_num=
 GeoTracker Data: https://geotracker.waterboards.ca.gov/profile_report.asp?cmd=MWEDFResults&global_id=T0607300700&assigned_name=MW-14

GEOCHECK® - PHYSICAL SETTING SOURCE MAP FINDINGS

Map ID
Direction
Distance
Elevation

Database EDR ID Number

139
WNW
1/2 - 1 Mile
Lower

CA WELLS CAEDF0000067872

| | | | |
|---------------------------|---|-------------|------------|
| Well ID: | T10000008858-BEARD-2 | Well Type: | MONITORING |
| Source: | EDF | Other Name: | BEARD-2 |
| GAMA PFAS Testing: | Not Reported | | |
| Groundwater Quality Data: | https://gamagroundwater.waterboards.ca.gov/gama/gamamap/public/GamaDataDisplay.asp?dataset=EDF&samp_date=&global_id=T10000008858&assigned_name=BEARD-2&store_num= | | |
| GeoTracker Data: | https://geotracker.waterboards.ca.gov/profile_report.asp?cmd=MWEDFResults&global_id=T10000008858&assigned_name=BEARD-2 | | |

S140
North
1/2 - 1 Mile
Higher

CA WELLS CAEDF0000048601

| | | | |
|---------------------------|---|-------------|------------|
| Well ID: | T0607302696-MW-3 | Well Type: | MONITORING |
| Source: | EDF | Other Name: | MW-3 |
| GAMA PFAS Testing: | Not Reported | | |
| Groundwater Quality Data: | https://gamagroundwater.waterboards.ca.gov/gama/gamamap/public/GamaDataDisplay.asp?dataset=EDF&samp_date=&global_id=T0607302696&assigned_name=MW-3&store_num= | | |
| GeoTracker Data: | https://geotracker.waterboards.ca.gov/profile_report.asp?cmd=MWEDFResults&global_id=T0607302696&assigned_name=MW-3 | | |

S141
North
1/2 - 1 Mile
Higher

CA WELLS CAEDF0000107821

| | | | |
|---------------------------|---|-------------|------------|
| Well ID: | T0607302696-MW-1 | Well Type: | MONITORING |
| Source: | EDF | Other Name: | MW-1 |
| GAMA PFAS Testing: | Not Reported | | |
| Groundwater Quality Data: | https://gamagroundwater.waterboards.ca.gov/gama/gamamap/public/GamaDataDisplay.asp?dataset=EDF&samp_date=&global_id=T0607302696&assigned_name=MW-1&store_num= | | |
| GeoTracker Data: | https://geotracker.waterboards.ca.gov/profile_report.asp?cmd=MWEDFResults&global_id=T0607302696&assigned_name=MW-1 | | |

S142
North
1/2 - 1 Mile
Higher

CA WELLS CAEDF0000092691

| | | | |
|---------------------------|---|-------------|------------|
| Well ID: | T0607302696-MW-2 | Well Type: | MONITORING |
| Source: | EDF | Other Name: | MW-2 |
| GAMA PFAS Testing: | Not Reported | | |
| Groundwater Quality Data: | https://gamagroundwater.waterboards.ca.gov/gama/gamamap/public/GamaDataDisplay.asp?dataset=EDF&samp_date=&global_id=T0607302696&assigned_name=MW-2&store_num= | | |
| GeoTracker Data: | https://geotracker.waterboards.ca.gov/profile_report.asp?cmd=MWEDFResults&global_id=T0607302696&assigned_name=MW-2 | | |

GEOCHECK® - PHYSICAL SETTING SOURCE MAP FINDINGS

Map ID
Direction
Distance
Elevation

Database EDR ID Number

R143
WNW
1/2 - 1 Mile
Lower

CA WELLS CAEDF0000120422

| | | | |
|---------------------------|---|-------------|------------|
| Well ID: | T0607300700-MW-19 | Well Type: | MONITORING |
| Source: | EDF | Other Name: | MW-19 |
| GAMA PFAS Testing: | Not Reported | | |
| Groundwater Quality Data: | https://gamagroundwater.waterboards.ca.gov/gama/gamamap/public/GamaDataDisplay.asp?dataset=EDF&samp_date=&global_id=T0607300700&assigned_name=MW-19&store_num= | | |
| GeoTracker Data: | https://geotracker.waterboards.ca.gov/profile_report.asp?cmd=MWEDFResults&global_id=T0607300700&assigned_name=MW-19 | | |

Q144
North
1/2 - 1 Mile
Higher

CA WELLS CAEDF0000134980

| | | | |
|---------------------------|---|-------------|------------|
| Well ID: | T0607301656-MW-2 | Well Type: | MONITORING |
| Source: | EDF | Other Name: | MW-2 |
| GAMA PFAS Testing: | Not Reported | | |
| Groundwater Quality Data: | https://gamagroundwater.waterboards.ca.gov/gama/gamamap/public/GamaDataDisplay.asp?dataset=EDF&samp_date=&global_id=T0607301656&assigned_name=MW-2&store_num= | | |
| GeoTracker Data: | https://geotracker.waterboards.ca.gov/profile_report.asp?cmd=MWEDFResults&global_id=T0607301656&assigned_name=MW-2 | | |

R145
WNW
1/2 - 1 Mile
Lower

CA WELLS CAEDF0000051618

| | | | |
|---------------------------|---|-------------|------------|
| Well ID: | T0607300700-MW-17 | Well Type: | MONITORING |
| Source: | EDF | Other Name: | MW-17 |
| GAMA PFAS Testing: | Not Reported | | |
| Groundwater Quality Data: | https://gamagroundwater.waterboards.ca.gov/gama/gamamap/public/GamaDataDisplay.asp?dataset=EDF&samp_date=&global_id=T0607300700&assigned_name=MW-17&store_num= | | |
| GeoTracker Data: | https://geotracker.waterboards.ca.gov/profile_report.asp?cmd=MWEDFResults&global_id=T0607300700&assigned_name=MW-17 | | |

Q146
NNW
1/2 - 1 Mile
Higher

CA WELLS CAEDF0000089468

| | | | |
|---------------------------|---|-------------|------------|
| Well ID: | T0607301656-MW-3 | Well Type: | MONITORING |
| Source: | EDF | Other Name: | MW-3 |
| GAMA PFAS Testing: | Not Reported | | |
| Groundwater Quality Data: | https://gamagroundwater.waterboards.ca.gov/gama/gamamap/public/GamaDataDisplay.asp?dataset=EDF&samp_date=&global_id=T0607301656&assigned_name=MW-3&store_num= | | |
| GeoTracker Data: | https://geotracker.waterboards.ca.gov/profile_report.asp?cmd=MWEDFResults&global_id=T0607301656&assigned_name=MW-3 | | |

GEOCHECK® - PHYSICAL SETTING SOURCE MAP FINDINGS

Map ID
Direction
Distance
Elevation

Database EDR ID Number

Q147
NNW
1/2 - 1 Mile
Higher

CA WELLS CAEDF0000132668

| | | | |
|---------------------------|---|-------------|------------|
| Well ID: | T0607301656-MW-6 | Well Type: | MONITORING |
| Source: | EDF | Other Name: | MW-6 |
| GAMA PFAS Testing: | Not Reported | | |
| Groundwater Quality Data: | https://gamagroundwater.waterboards.ca.gov/gama/gamamap/public/GamaDataDisplay.asp?dataset=EDF&samp_date=&global_id=T0607301656&assigned_name=MW-6&store_num= | | |
| GeoTracker Data: | https://geotracker.waterboards.ca.gov/profile_report.asp?cmd=MWEDFResults&global_id=T0607301656&assigned_name=MW-6 | | |

Q148
NNW
1/2 - 1 Mile
Higher

CA WELLS CAEDF0000109030

| | | | |
|---------------------------|---|-------------|------------|
| Well ID: | T0607301656-TDD-4 | Well Type: | MONITORING |
| Source: | EDF | Other Name: | TDD-4 |
| GAMA PFAS Testing: | Not Reported | | |
| Groundwater Quality Data: | https://gamagroundwater.waterboards.ca.gov/gama/gamamap/public/GamaDataDisplay.asp?dataset=EDF&samp_date=&global_id=T0607301656&assigned_name=TDD-4&store_num= | | |
| GeoTracker Data: | https://geotracker.waterboards.ca.gov/profile_report.asp?cmd=MWEDFResults&global_id=T0607301656&assigned_name=TDD-4 | | |

R149
WNW
1/2 - 1 Mile
Lower

CA WELLS CAEDF0000016145

| | | | |
|---------------------------|---|-------------|------------|
| Well ID: | T0607300700-MW-18 | Well Type: | MONITORING |
| Source: | EDF | Other Name: | MW-18 |
| GAMA PFAS Testing: | Not Reported | | |
| Groundwater Quality Data: | https://gamagroundwater.waterboards.ca.gov/gama/gamamap/public/GamaDataDisplay.asp?dataset=EDF&samp_date=&global_id=T0607300700&assigned_name=MW-18&store_num= | | |
| GeoTracker Data: | https://geotracker.waterboards.ca.gov/profile_report.asp?cmd=MWEDFResults&global_id=T0607300700&assigned_name=MW-18 | | |

Q150
NNW
1/2 - 1 Mile
Higher

CA WELLS CAEDF0000143663

| | | | |
|---------------------------|---|-------------|------------|
| Well ID: | T0607301656-MW-4 | Well Type: | MONITORING |
| Source: | EDF | Other Name: | MW-4 |
| GAMA PFAS Testing: | Not Reported | | |
| Groundwater Quality Data: | https://gamagroundwater.waterboards.ca.gov/gama/gamamap/public/GamaDataDisplay.asp?dataset=EDF&samp_date=&global_id=T0607301656&assigned_name=MW-4&store_num= | | |
| GeoTracker Data: | https://geotracker.waterboards.ca.gov/profile_report.asp?cmd=MWEDFResults&global_id=T0607301656&assigned_name=MW-4 | | |

GEOCHECK® - PHYSICAL SETTING SOURCE MAP FINDINGS

Map ID
Direction
Distance
Elevation

Database EDR ID Number

T151
West
1/2 - 1 Mile
Lower

CA WELLS CAEDF0000095929

Well ID: T10000008858-CHAVEZ-14 Well Type: MONITORING
 Source: EDF Other Name: CHAVEZ-14
 GAMA PFAS Testing: Not Reported
 Groundwater Quality Data: https://gamagroundwater.waterboards.ca.gov/gama/gamamap/public/GamaDataDisplay.asp?dataset=EDF&samp_date=&global_id=T10000008858&assigned_name=CHAVEZ-14&store_num=
 GeoTracker Data: https://geotracker.waterboards.ca.gov/profile_report.asp?cmd=MWEDFResults&global_id=T10000008858&assigned_name=CHAVEZ-14

T152
West
1/2 - 1 Mile
Lower

CA WELLS CAEDF0000100113

Well ID: T10000004954-CHAVEZ-14 Well Type: MONITORING
 Source: EDF Other Name: CHAVEZ-14
 GAMA PFAS Testing: Not Reported
 Groundwater Quality Data: https://gamagroundwater.waterboards.ca.gov/gama/gamamap/public/GamaDataDisplay.asp?dataset=EDF&samp_date=&global_id=T10000004954&assigned_name=CHAVEZ-14&store_num=
 GeoTracker Data: https://geotracker.waterboards.ca.gov/profile_report.asp?cmd=MWEDFResults&global_id=T10000004954&assigned_name=CHAVEZ-14

U153
North
1/2 - 1 Mile
Higher

CA WELLS CAEDF0000131798

Well ID: T0607301656-MW-1 Well Type: MONITORING
 Source: EDF Other Name: MW-1
 GAMA PFAS Testing: Not Reported
 Groundwater Quality Data: https://gamagroundwater.waterboards.ca.gov/gama/gamamap/public/GamaDataDisplay.asp?dataset=EDF&samp_date=&global_id=T0607301656&assigned_name=MW-1&store_num=
 GeoTracker Data: https://geotracker.waterboards.ca.gov/profile_report.asp?cmd=MWEDFResults&global_id=T0607301656&assigned_name=MW-1

U154
NNW
1/2 - 1 Mile
Higher

CA WELLS CAEDF0000062712

Well ID: T0607301656-TDD-1 Well Type: MONITORING
 Source: EDF Other Name: TDD-1
 GAMA PFAS Testing: Not Reported
 Groundwater Quality Data: https://gamagroundwater.waterboards.ca.gov/gama/gamamap/public/GamaDataDisplay.asp?dataset=EDF&samp_date=&global_id=T0607301656&assigned_name=TDD-1&store_num=
 GeoTracker Data: https://geotracker.waterboards.ca.gov/profile_report.asp?cmd=MWEDFResults&global_id=T0607301656&assigned_name=TDD-1

GEOCHECK® - PHYSICAL SETTING SOURCE MAP FINDINGS

Map ID
Direction
Distance
Elevation

Database EDR ID Number

| | | | | |
|---|---------------------------|---|-----------------|------------------------|
| 155 NE 1/2 - 1 Mile Higher | Site ID: | 9UT2793 | | |
| | Groundwater Flow: | SW | AQUIFLOW | 34176 |
| | Shallow Water Depth: | Not Reported | | |
| | Deep Water Depth: | Not Reported | | |
| | Average Water Depth: | 60 | | |
| | Date: | 05/27/1993 | | |
| <hr/> | | | | |
| 156 WNW 1/2 - 1 Mile Lower | | | CA WELLS | CAEDF0000057843 |
| | Well ID: | T0607300700-IB-2 | Well Type: | MONITORING |
| | Source: | EDF | Other Name: | IB-2 |
| | GAMA PFAS Testing: | Not Reported | | |
| | Groundwater Quality Data: | https://gamagroundwater.waterboards.ca.gov/gama/gamamap/public/GamaDataDisplay.asp?dataset=EDF&samp_date=&global_id=T0607300700&assigned_name=IB-2&store_num= | | |
| | GeoTracker Data: | https://geotracker.waterboards.ca.gov/profile_report.asp?cmd=MWEDFResults&global_id=T0607300700&assigned_name=IB-2 | | |
| <hr/> | | | | |
| 157 NE 1/2 - 1 Mile Higher | Site ID: | Not Reported | | |
| | Groundwater Flow: | Not Reported | AQUIFLOW | 38337 |
| | Shallow Water Depth: | Not Reported | | |
| | Deep Water Depth: | Not Reported | | |
| | Average Water Depth: | 70 | | |
| | Date: | 08/12/1996 | | |
| <hr/> | | | | |
| V158 NW 1/2 - 1 Mile Lower | | | CA WELLS | CAEDF0000135313 |
| | Well ID: | T0607399070-MW-3 | Well Type: | MONITORING |
| | Source: | EDF | Other Name: | MW-3 |
| | GAMA PFAS Testing: | Not Reported | | |
| | Groundwater Quality Data: | https://gamagroundwater.waterboards.ca.gov/gama/gamamap/public/GamaDataDisplay.asp?dataset=EDF&samp_date=&global_id=T0607399070&assigned_name=MW-3&store_num= | | |
| | GeoTracker Data: | https://geotracker.waterboards.ca.gov/profile_report.asp?cmd=MWEDFResults&global_id=T0607399070&assigned_name=MW-3 | | |
| <hr/> | | | | |
| V159 NW 1/2 - 1 Mile Lower | | | CA WELLS | CAEDF0000121112 |
| | Well ID: | T0607399070-MW-5 | Well Type: | MONITORING |
| | Source: | EDF | Other Name: | MW-5 |
| | GAMA PFAS Testing: | Not Reported | | |
| | Groundwater Quality Data: | https://gamagroundwater.waterboards.ca.gov/gama/gamamap/public/GamaDataDisplay.asp?dataset=EDF&samp_date=&global_id=T0607399070&assigned_name=MW-5&store_num= | | |
| | GeoTracker Data: | https://geotracker.waterboards.ca.gov/profile_report.asp?cmd=MWEDFResults&global_id=T0607399070&assigned_name=MW-5 | | |

GEOCHECK® - PHYSICAL SETTING SOURCE MAP FINDINGS

Map ID
Direction
Distance
Elevation

Database EDR ID Number

V160
NW
1/2 - 1 Mile
Lower

CA WELLS CAEDF0000076511

| | | | |
|---------------------------|---|-------------|------------|
| Well ID: | T0607399070-MW-4 | Well Type: | MONITORING |
| Source: | EDF | Other Name: | MW-4 |
| GAMA PFAS Testing: | Not Reported | | |
| Groundwater Quality Data: | https://gamagroundwater.waterboards.ca.gov/gama/gamamap/public/GamaDataDisplay.asp?dataset=EDF&samp_date=&global_id=T0607399070&assigned_name=MW-4&store_num= | | |
| GeoTracker Data: | https://geotracker.waterboards.ca.gov/profile_report.asp?cmd=MWEDFResults&global_id=T0607399070&assigned_name=MW-4 | | |

V161
NW
1/2 - 1 Mile
Lower

CA WELLS CAEDF0000079730

| | | | |
|---------------------------|---|-------------|------------|
| Well ID: | T0607399070-MW-1 | Well Type: | MONITORING |
| Source: | EDF | Other Name: | MW-1 |
| GAMA PFAS Testing: | Not Reported | | |
| Groundwater Quality Data: | https://gamagroundwater.waterboards.ca.gov/gama/gamamap/public/GamaDataDisplay.asp?dataset=EDF&samp_date=&global_id=T0607399070&assigned_name=MW-1&store_num= | | |
| GeoTracker Data: | https://geotracker.waterboards.ca.gov/profile_report.asp?cmd=MWEDFResults&global_id=T0607399070&assigned_name=MW-1 | | |

V162
NW
1/2 - 1 Mile
Lower

CA WELLS CAEDF0000128874

| | | | |
|---------------------------|---|-------------|------------|
| Well ID: | T0607399070-MW-6 | Well Type: | MONITORING |
| Source: | EDF | Other Name: | MW-6 |
| GAMA PFAS Testing: | Not Reported | | |
| Groundwater Quality Data: | https://gamagroundwater.waterboards.ca.gov/gama/gamamap/public/GamaDataDisplay.asp?dataset=EDF&samp_date=&global_id=T0607399070&assigned_name=MW-6&store_num= | | |
| GeoTracker Data: | https://geotracker.waterboards.ca.gov/profile_report.asp?cmd=MWEDFResults&global_id=T0607399070&assigned_name=MW-6 | | |

V163
NW
1/2 - 1 Mile
Lower

CA WELLS CAEDF0000130460

| | | | |
|---------------------------|---|-------------|------------|
| Well ID: | T0607399070-MW-2 | Well Type: | MONITORING |
| Source: | EDF | Other Name: | MW-2 |
| GAMA PFAS Testing: | Not Reported | | |
| Groundwater Quality Data: | https://gamagroundwater.waterboards.ca.gov/gama/gamamap/public/GamaDataDisplay.asp?dataset=EDF&samp_date=&global_id=T0607399070&assigned_name=MW-2&store_num= | | |
| GeoTracker Data: | https://geotracker.waterboards.ca.gov/profile_report.asp?cmd=MWEDFResults&global_id=T0607399070&assigned_name=MW-2 | | |

GEOCHECK® - PHYSICAL SETTING SOURCE MAP FINDINGS

| Map ID Direction Distance Elevation | | | Database | EDR ID Number |
|--|---|--|-----------------|---------------|
| 1G NE 1/2 - 1 Mile Lower | Site ID: Groundwater Flow: Shallow Water Depth: Deep Water Depth: Average Water Depth: Date: | Not Reported Not Reported Not Reported Not Reported 70 08/12/1996 | AQUIFLOW | 38337 |
| 2G NE 1/2 - 1 Mile Lower | Site ID: Groundwater Flow: Shallow Water Depth: Deep Water Depth: Average Water Depth: Date: | 9UT2793 SW Not Reported Not Reported 60 05/27/1993 | AQUIFLOW | 34176 |
| 3G WNW 1/2 - 1 Mile Lower | Site ID: Groundwater Flow: Shallow Water Depth: Deep Water Depth: Average Water Depth: Date: | Not Reported NW Not Reported Not Reported 30 12/14/1987 | AQUIFLOW | 38457 |
| 4G WNW 1/2 - 1 Mile Lower | Site ID: Groundwater Flow: Shallow Water Depth: Deep Water Depth: Average Water Depth: Date: | Not Reported S Not Reported Not Reported 25 03/13/1989 | AQUIFLOW | 33934 |
| 5G WNW 1/2 - 1 Mile Lower | Site ID: Groundwater Flow: Shallow Water Depth: Deep Water Depth: Average Water Depth: Date: | Not Reported ENE Not Reported Not Reported 15 06/1998 | AQUIFLOW | 33931 |
| 6G NW 1/4 - 1/2 Mile Lower | Site ID: Groundwater Flow: Shallow Water Depth: Deep Water Depth: Average Water Depth: Date: | 9UT1348 Not Reported Not Reported Not Reported 16 05/22/1989 | AQUIFLOW | 33938 |
| 7G NNW 1/8 - 1/4 Mile Lower | Site ID: Groundwater Flow: Shallow Water Depth: Deep Water Depth: Average Water Depth: Date: | Not Reported SW Not Reported Not Reported 59 06/20/1988 | AQUIFLOW | 38397 |

GEOCHECK® - PHYSICAL SETTING SOURCE MAP FINDINGS

| Map ID Direction Distance Elevation | | | Database | EDR ID Number |
|---|---|--|-----------------|---------------|
| 8G ENE 1/8 - 1/4 Mile Lower | Site ID: Groundwater Flow: Shallow Water Depth: Deep Water Depth: Average Water Depth: Date: | Not Reported Not Reported Not Reported Not Reported 50 10/20/1998 | AQUIFLOW | 38729 |
| 9G West 1/2 - 1 Mile Lower | Site ID: Groundwater Flow: Shallow Water Depth: Deep Water Depth: Average Water Depth: Date: | 9UT2560 WSW Not Reported Not Reported 10.5 11/16/1987 | AQUIFLOW | 33932 |
| 10G West 1/8 - 1/4 Mile Lower | Site ID: Groundwater Flow: Shallow Water Depth: Deep Water Depth: Average Water Depth: Date: | Not Reported Not Reported Not Reported Not Reported 35 06/23/1992 | AQUIFLOW | 55157 |
| 11G ESE 1/8 - 1/4 Mile Lower | Site ID: Groundwater Flow: Shallow Water Depth: Deep Water Depth: Average Water Depth: Date: | 9UT1625 SSW Not Reported Not Reported 25 06/12/1990 | AQUIFLOW | 38033 |
| 12G WSW 1/8 - 1/4 Mile Lower | Site ID: Groundwater Flow: Shallow Water Depth: Deep Water Depth: Average Water Depth: Date: | Not Reported Not Reported Not Reported Not Reported 30 12/14/1987 | AQUIFLOW | 55143 |
| 13G East 1/2 - 1 Mile Lower | Site ID: Groundwater Flow: Shallow Water Depth: Deep Water Depth: Average Water Depth: Date: | Not Reported Not Reported Not Reported Not Reported 35 02/10/1995 | AQUIFLOW | 38354 |
| 14G South 1/8 - 1/4 Mile Lower | Site ID: Groundwater Flow: Shallow Water Depth: Deep Water Depth: Average Water Depth: Date: | Not Reported SW 30 35 Not Reported 07/07/1988 | AQUIFLOW | 33860 |

GEOCHECK® - PHYSICAL SETTING SOURCE MAP FINDINGS

Map ID
Direction
Distance
Elevation

Database EDR ID Number

| | | | | |
|---|---|--|-----------------|--------------|
| 15G SSE 1/8 - 1/4 Mile Lower | Site ID: Groundwater Flow: Shallow Water Depth: Deep Water Depth: Average Water Depth: Date: | Not Reported WSW 8 19.8 Not Reported 08/25/1995 | AQUIFLOW | 34179 |
|---|---|--|-----------------|--------------|

| | | | | |
|--|---|--|-----------------|--------------|
| 16G SE 1/2 - 1 Mile Lower | Site ID: Groundwater Flow: Shallow Water Depth: Deep Water Depth: Average Water Depth: Date: | Not Reported E Not Reported Not Reported 8.5 01/29/1991 | AQUIFLOW | 55121 |
|--|---|--|-----------------|--------------|

GEOCHECK® - PHYSICAL SETTING SOURCE MAP FINDINGS RADON

AREA RADON INFORMATION

State Database: CA Radon

Radon Test Results

| Zipcode | Num Tests | > 4 pCi/L |
|---------|-----------|-----------|
| 92113 | 2 | 0 |

Federal EPA Radon Zone for SAN DIEGO County: 3

- Note: Zone 1 indoor average level > 4 pCi/L.
 : Zone 2 indoor average level >= 2 pCi/L and <= 4 pCi/L.
 : Zone 3 indoor average level < 2 pCi/L.

Federal Area Radon Information for SAN DIEGO COUNTY, CA

Number of sites tested: 30

| Area | Average Activity | % <4 pCi/L | % 4-20 pCi/L | % >20 pCi/L |
|-------------------------|------------------|--------------|--------------|--------------|
| Living Area - 1st Floor | 0.677 pCi/L | 100% | 0% | 0% |
| Living Area - 2nd Floor | 0.400 pCi/L | 100% | 0% | 0% |
| Basement | Not Reported | Not Reported | Not Reported | Not Reported |

PHYSICAL SETTING SOURCE RECORDS SEARCHED

TOPOGRAPHIC INFORMATION

USGS 7.5' Digital Elevation Model (DEM)

Source: United States Geologic Survey

EDR acquired the USGS 7.5' Digital Elevation Model in 2002 and updated it in 2006. The 7.5 minute DEM corresponds to the USGS 1:24,000- and 1:25,000-scale topographic quadrangle maps. The DEM provides elevation data with consistent elevation units and projection.

Current USGS 7.5 Minute Topographic Map

Source: U.S. Geological Survey

HYDROLOGIC INFORMATION

Flood Zone Data: This data was obtained from the Federal Emergency Management Agency (FEMA). It depicts 100-year and 500-year flood zones as defined by FEMA. It includes the National Flood Hazard Layer (NFHL) which incorporates Flood Insurance Rate Map (FIRM) data and Q3 data from FEMA in areas not covered by NFHL.

Source: FEMA

Telephone: 877-336-2627

Date of Government Version: 2003, 2015

NWI: National Wetlands Inventory. This data, available in select counties across the country, was obtained by EDR in 2002, 2005 and 2010 from the U.S. Fish and Wildlife Service.

State Wetlands Data: Wetland Inventory

Source: Department of Fish and Wildlife

Telephone: 916-445-0411

HYDROGEOLOGIC INFORMATION

AQUIFLOW^R Information System

Source: EDR proprietary database of groundwater flow information

EDR has developed the AQUIFLOW Information System (AIS) to provide data on the general direction of groundwater flow at specific points. EDR has reviewed reports submitted to regulatory authorities at select sites and has extracted the date of the report, hydrogeologically determined groundwater flow direction and depth to water table information.

GEOLOGIC INFORMATION

Geologic Age and Rock Stratigraphic Unit

Source: P.G. Schruben, R.E. Arndt and W.J. Bawiec, Geology of the Conterminous U.S. at 1:2,500,000 Scale - A digital representation of the 1974 P.B. King and H.M. Beikman Map, USGS Digital Data Series DDS - 11 (1994).

STATSGO: State Soil Geographic Database

Source: Department of Agriculture, Natural Resources Conservation Service (NRCS)

The U.S. Department of Agriculture's (USDA) Natural Resources Conservation Service (NRCS) leads the national Conservation Soil Survey (NCSS) and is responsible for collecting, storing, maintaining and distributing soil survey information for privately owned lands in the United States. A soil map in a soil survey is a representation of soil patterns in a landscape. Soil maps for STATSGO are compiled by generalizing more detailed (SSURGO) soil survey maps.

SSURGO: Soil Survey Geographic Database

Source: Department of Agriculture, Natural Resources Conservation Service (NRCS)

Telephone: 800-672-5559

SSURGO is the most detailed level of mapping done by the Natural Resources Conservation Service, mapping scales generally range from 1:12,000 to 1:63,360. Field mapping methods using national standards are used to construct the soil maps in the Soil Survey Geographic (SSURGO) database. SSURGO digitizing duplicates the original soil survey maps. This level of mapping is designed for use by landowners, townships and county natural resource planning and management.

PHYSICAL SETTING SOURCE RECORDS SEARCHED

LOCAL / REGIONAL WATER AGENCY RECORDS

FEDERAL WATER WELLS

PWS: Public Water Systems

Source: EPA/Office of Drinking Water

Telephone: 202-564-3750

Public Water System data from the Federal Reporting Data System. A PWS is any water system which provides water to at least 25 people for at least 60 days annually. PWSs provide water from wells, rivers and other sources.

PWS ENF: Public Water Systems Violation and Enforcement Data

Source: EPA/Office of Drinking Water

Telephone: 202-564-3750

Violation and Enforcement data for Public Water Systems from the Safe Drinking Water Information System (SDWIS) after August 1995. Prior to August 1995, the data came from the Federal Reporting Data System (FRDS).

USGS Water Wells: USGS National Water Inventory System (NWIS)

This database contains descriptive information on sites where the USGS collects or has collected data on surface water and/or groundwater. The groundwater data includes information on wells, springs, and other sources of groundwater.

OTHER STATE DATABASE INFORMATION

Groundwater Ambient Monitoring & Assessment Program

State Water Resources Control Board

Telephone: 916-341-5577

The GAMA Program is California's comprehensive groundwater quality monitoring program. GAMA collects data by testing the untreated, raw water in different types of wells for naturally-occurring and man-made chemicals. The GAMA data includes Domestic, Monitoring and Municipal well types from the following sources, Department of Water Resources, Department of Health Services, EDF, Agricultural Lands, Lawrence Livermore National Laboratory, Department of Pesticide Regulation, United States Geological Survey, Groundwater Ambient Monitoring and Assessment Program and Local Groundwater Projects.

Water Well Database

Source: Department of Water Resources

Telephone: 916-651-9648

California Drinking Water Quality Database

Source: Department of Public Health

Telephone: 916-324-2319

The database includes all drinking water compliance and special studies monitoring for the state of California since 1984. It consists of over 3,200,000 individual analyses along with well and water system information.

California Oil and Gas Well Locations

Source: Dept of Conservation, Geologic Energy Management Division

Telephone: 916-323-1779

Oil and Gas well locations in the state.

California Earthquake Fault Lines

Source: California Division of Mines and Geology

The fault lines displayed on EDR's Topographic map are digitized quaternary fault lines prepared in 1975 by the United State Geological Survey. Additional information (also from 1975) regarding activity at specific fault lines comes from California's Preliminary Fault Activity Map prepared by the California Division of Mines and Geology.

RADON

State Database: CA Radon

Source: Department of Public Health

Telephone: 916-210-8558

Radon Database for California

PHYSICAL SETTING SOURCE RECORDS SEARCHED

Area Radon Information

Source: USGS

Telephone: 703-356-4020

The National Radon Database has been developed by the U.S. Environmental Protection Agency (USEPA) and is a compilation of the EPA/State Residential Radon Survey and the National Residential Radon Survey. The study covers the years 1986 - 1992. Where necessary data has been supplemented by information collected at private sources such as universities and research institutions.

EPA Radon Zones

Source: EPA

Telephone: 703-356-4020

Sections 307 & 309 of IRRA directed EPA to list and identify areas of U.S. with the potential for elevated indoor radon levels.

OTHER

Airport Landing Facilities: Private and public use landing facilities

Source: Federal Aviation Administration, 800-457-6656

Epicenters: World earthquake epicenters, Richter 5 or greater

Source: Department of Commerce, National Oceanic and Atmospheric Administration

California Earthquake Fault Lines: The fault lines displayed on EDR's Topographic map are digitized quaternary fault lines, prepared in 1975 by the United State Geological Survey. Additional information (also from 1975) regarding activity at specific fault lines comes from California's Preliminary Fault Activity Map prepared by the California Division of Mines and Geology.

STREET AND ADDRESS INFORMATION

© 2015 TomTom North America, Inc. All rights reserved. This material is proprietary and the subject of copyright protection and other intellectual property rights owned by or licensed to Tele Atlas North America, Inc. The use of this material is subject to the terms of a license agreement. You will be held liable for any unauthorized copying or disclosure of this material.

2642, 2646, 2648 Newton Avenue
2642 Newton Avenue
San Diego, CA 92113

Inquiry Number: 6563300.3

July 06, 2021

Certified Sanborn® Map Report



6 Armstrong Road, 4th floor
Shelton, CT 06484
Toll Free: 800.352.0050
www.edrnet.com

Certified Sanborn® Map Report

07/06/21

Site Name:

2642, 2646, 2648 Newton Aver
2642 Newton Avenue
San Diego, CA 92113
EDR Inquiry # 6563300.3

Client Name:

GDS
819 Viva Court
Solana Beach, CA 92075
Contact: Jonathan Goodmacher



The Sanborn Library has been searched by EDR and maps covering the target property location as provided by GDS were identified for the years listed below. The Sanborn Library is the largest, most complete collection of fire insurance maps. The collection includes maps from Sanborn, Bromley, Perris & Browne, Hopkins, Barlow, and others. Only Environmental Data Resources Inc. (EDR) is authorized to grant rights for commercial reproduction of maps by the Sanborn Library LLC, the copyright holder for the collection. Results can be authenticated by visiting www.edrnet.com/sanborn.

The Sanborn Library is continually enhanced with newly identified map archives. This report accesses all maps in the collection as of the day this report was generated.

Certified Sanborn Results:

Certification # 32F9-4D4E-9C08
PO # 01-011-21
Project 2642, 2646, 2648 Newton Avenue

Maps Provided:

| | |
|------|------|
| 1971 | 1921 |
| 1970 | 1906 |
| 1965 | |
| 1962 | |
| 1960 | |
| 1959 | |
| 1956 | |
| 1950 | |



Sanborn® Library search results
Certification #: 32F9-4D4E-9C08

The Sanborn Library includes more than 1.2 million fire insurance maps from Sanborn, Bromley, Perris & Browne, Hopkins, Barlow and others which track historical property usage in approximately 12,000 American cities and towns. Collections searched:

- Library of Congress
- University Publications of America
- EDR Private Collection

The Sanborn Library LLC Since 1866™

Limited Permission To Make Copies

GDS (the client) is permitted to make up to FIVE photocopies of this Sanborn Map transmittal and each fire insurance map accompanying this report solely for the limited use of its customer. No one other than the client is authorized to make copies. Upon request made directly to an EDR Account Executive, the client may be permitted to make a limited number of additional photocopies. This permission is conditioned upon compliance by the client, its customer and their agents with EDR's copyright policy; a copy of which is available upon request.

Disclaimer - Copyright and Trademark Notice

This Report contains certain information obtained from a variety of public and other sources reasonably available to Environmental Data Resources, Inc. It cannot be concluded from this Report that coverage information for the target and surrounding properties does not exist from other sources. NO WARRANTY EXPRESSED OR IMPLIED, IS MADE WHATSOEVER IN CONNECTION WITH THIS REPORT. ENVIRONMENTAL DATA RESOURCES, INC. SPECIFICALLY DISCLAIMS THE MAKING OF ANY SUCH WARRANTIES, INCLUDING WITHOUT LIMITATION, MERCHANTABILITY OR FITNESS FOR A PARTICULAR USE OR PURPOSE. ALL RISK IS ASSUMED BY THE USER. IN NO EVENT SHALL ENVIRONMENTAL DATA RESOURCES, INC. BE LIABLE TO ANYONE, WHETHER ARISING OUT OF ERRORS OR OMISSIONS, NEGLIGENCE, ACCIDENT OR ANY OTHER CAUSE, FOR ANY LOSS OF DAMAGE, INCLUDING, WITHOUT LIMITATION, SPECIAL, INCIDENTAL, CONSEQUENTIAL, OR EXEMPLARY DAMAGES. ANY LIABILITY ON THE PART OF ENVIRONMENTAL DATA RESOURCES, INC. IS STRICTLY LIMITED TO A REFUND OF THE AMOUNT PAID FOR THIS REPORT. Purchaser accepts this Report "AS IS". Any analyses, estimates, ratings, environmental risk levels or risk codes provided in this Report are provided for illustrative purposes only, and are not intended to provide, nor should they be interpreted as providing any facts regarding, or prediction or forecast of, any environmental risk for any property. Only a Phase I Environmental Site Assessment performed by an environmental professional can provide information regarding the environmental risk for any property. Additionally, the information provided in this Report is not to be construed as legal advice. Copyright 2021 by Environmental Data Resources, Inc. All rights reserved. Reproduction in any media or format, in whole or in part, of any report or map of Environmental Data Resources, Inc., or its affiliates, is prohibited without prior written permission.

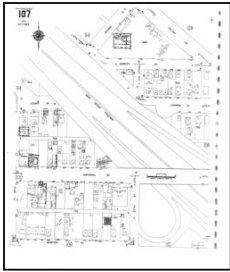
EDR and its logos (including Sanborn and Sanborn Map) are trademarks of Environmental Data Resources, Inc. or its affiliates. All other trademarks used herein are the property of their respective owners.

Sanborn Sheet Key

This Certified Sanborn Map Report is based upon the following Sanborn Fire Insurance map sheets.



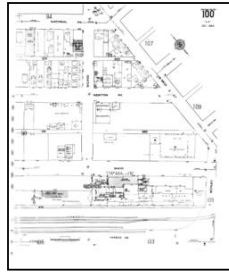
1971 Source Sheets



Volume 1, Sheet 107
1971



Volume 1, Sheet 109
1971



Volume 1, Sheet 100
1971

1970 Source Sheets



Volume 1, Sheet 107
1970



Volume 1, Sheet 109
1970

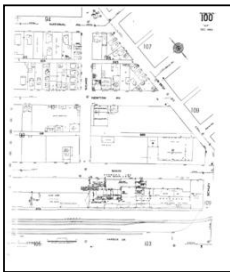


Volume 1, Sheet 110
1970



Volume 1, Sheet 100
1970

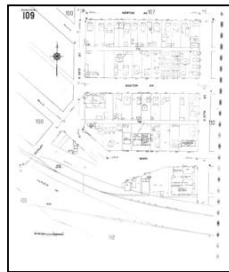
1965 Source Sheets



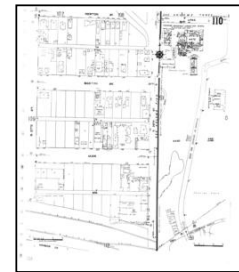
Volume 1, Sheet 100
1965



Volume 1, Sheet 107
1965



Volume 1, Sheet 109
1965



Volume 1, Sheet 110
1965

1962 Source Sheets



Volume 1, Sheet 107
1962



Volume 1, Sheet 109
1962



Volume 1, Sheet 100
1962

Sanborn Sheet Key

This Certified Sanborn Map Report is based upon the following Sanborn Fire Insurance map sheets.




1960 Source Sheets



Volume 1, Sheet 109
1960



Volume 1, Sheet 107
1960



Volume 1, Sheet 100
1960

1959 Source Sheets



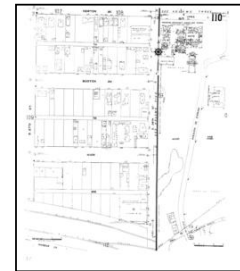
Volume 1, Sheet 100
1959



Volume 1, Sheet 107
1959



Volume 1, Sheet 109
1959



Volume 1, Sheet 110
1959

1956 Source Sheets



Volume 1, Sheet 100
1956



Volume 1, Sheet 107
1956



Volume 1, Sheet 109
1956

1950 Source Sheets



Volume 1, Sheet 100
1950



Volume 1, Sheet 107
1950



Volume 1, Sheet 109
1950

Sanborn Sheet Key

This Certified Sanborn Map Report is based upon the following Sanborn Fire Insurance map sheets.



1921 Source Sheets



Volume 1, Sheet 100
1921



Volume 1, Sheet 109
1921

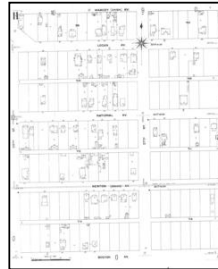


Volume 1, Sheet 107
1921

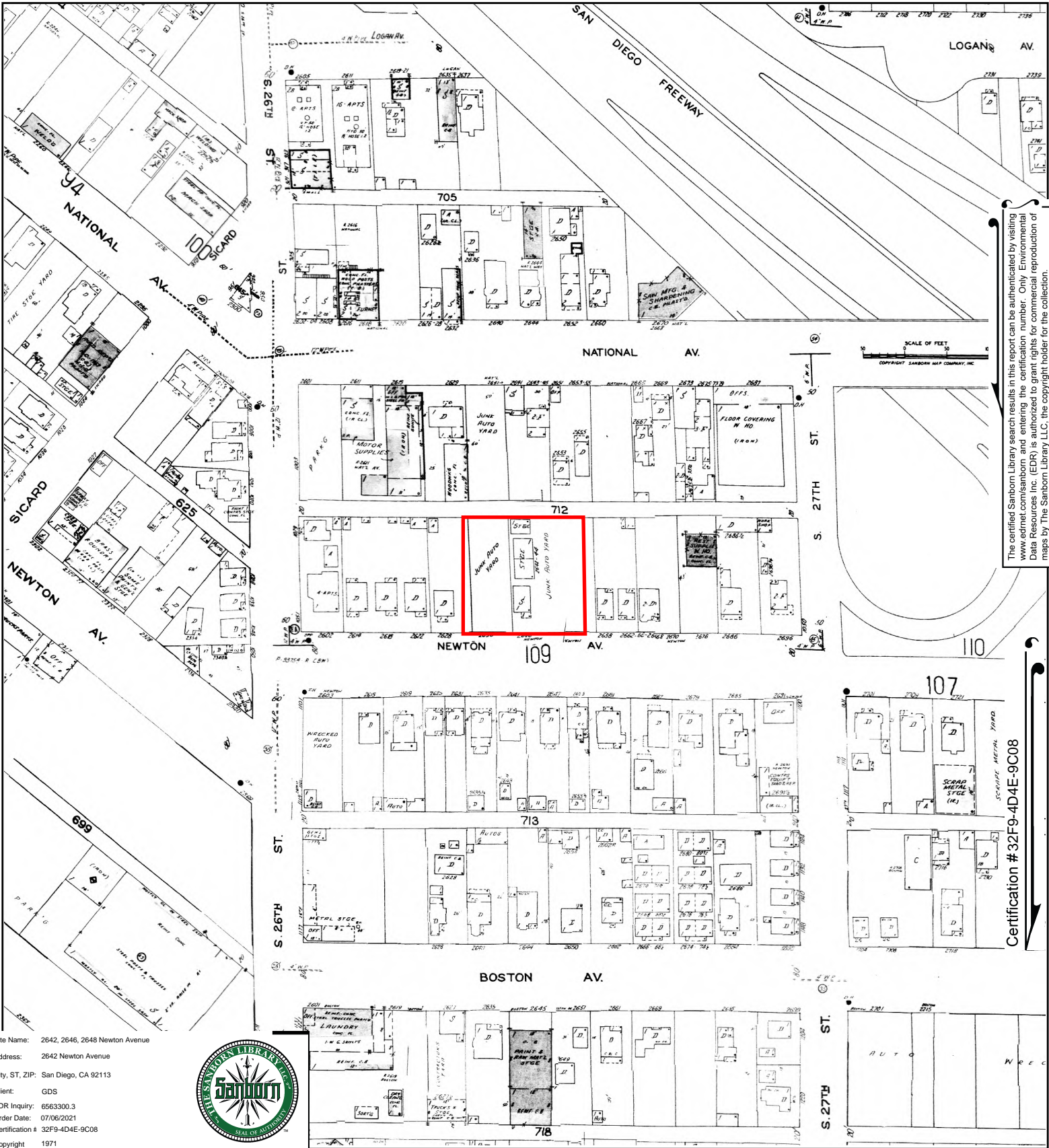
1906 Source Sheets



Volume 1, Sheet 10
1906



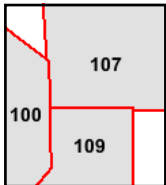
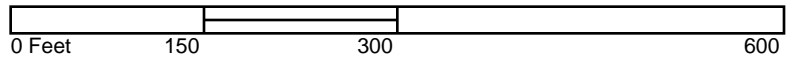
Volume 1, Sheet 11
1906



Site Name: 2642, 2646, 2648 Newton Avenue
 Address: 2642 Newton Avenue
 City, ST, ZIP: San Diego, CA 92113
 Client: GDS
 EDR Inquiry: 6563300.3
 Order Date: 07/06/2021
 Certification # 32F9-4D4E-9C08
 Copyright 1971



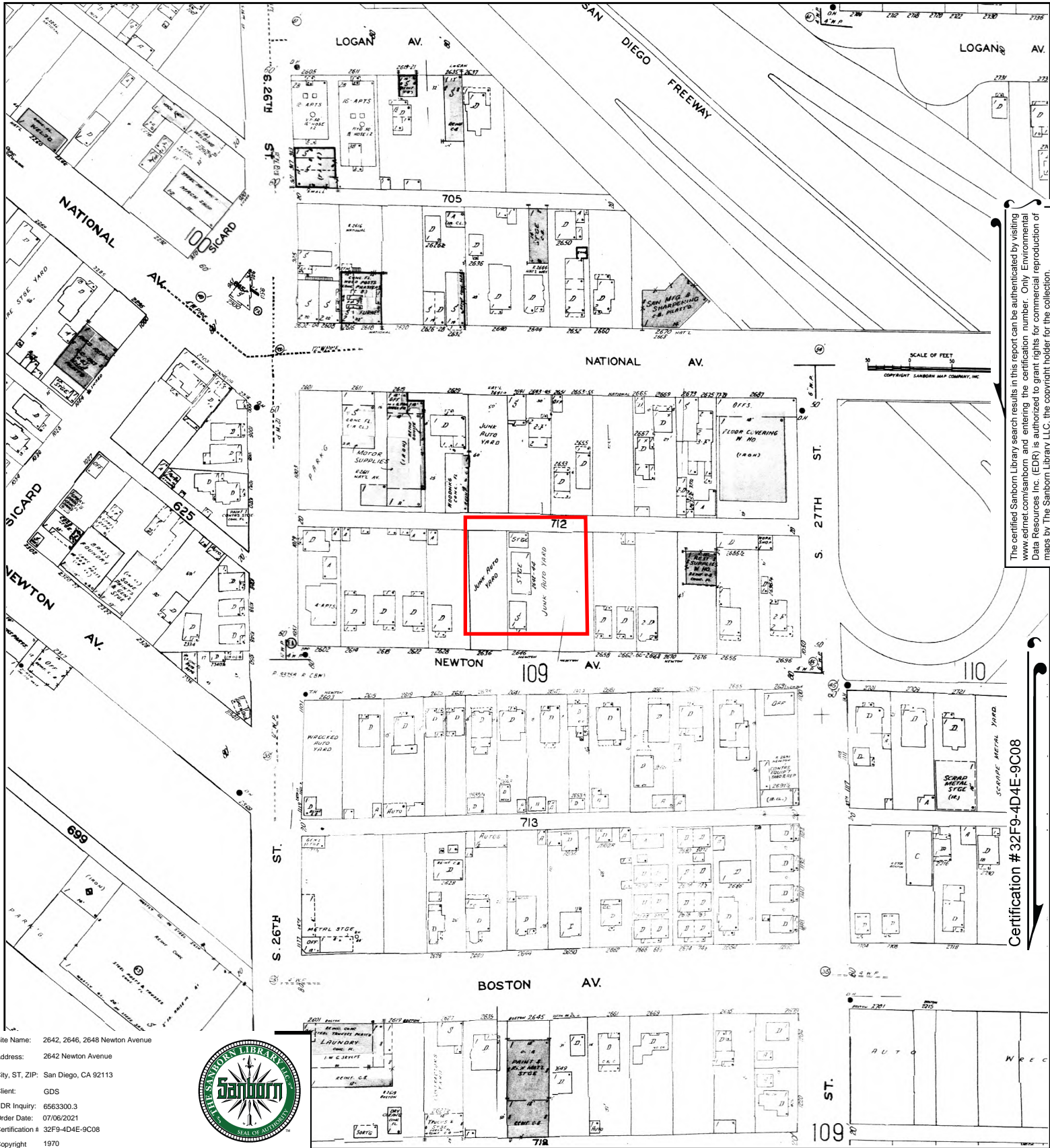
This Certified Sanborn Map combines the following sheets.
 Outlined areas indicate map sheets within the collection.



Volume 1, Sheet 100
 Volume 1, Sheet 109
 Volume 1, Sheet 107

The certified Sanborn Library search results in this report can be authenticated by visiting www.edrmap.com/sanborn and entering the certification number. Only Environmental Data Resources Inc. (EDR) is authorized to grant rights for commercial reproduction of maps by The Sanborn Library LLC, the copyright holder for the collection.

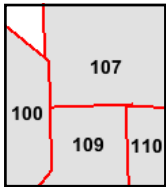

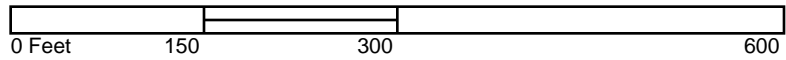
Certification #32F9-4D4E-9C08



Site Name: 2642, 2646, 2648 Newton Avenue
 Address: 2642 Newton Avenue
 City, ST, ZIP: San Diego, CA 92113
 Client: GDS
 EDR Inquiry: 6563300.3
 Order Date: 07/06/2021
 Certification # 32F9-4D4E-9C08
 Copyright 1970



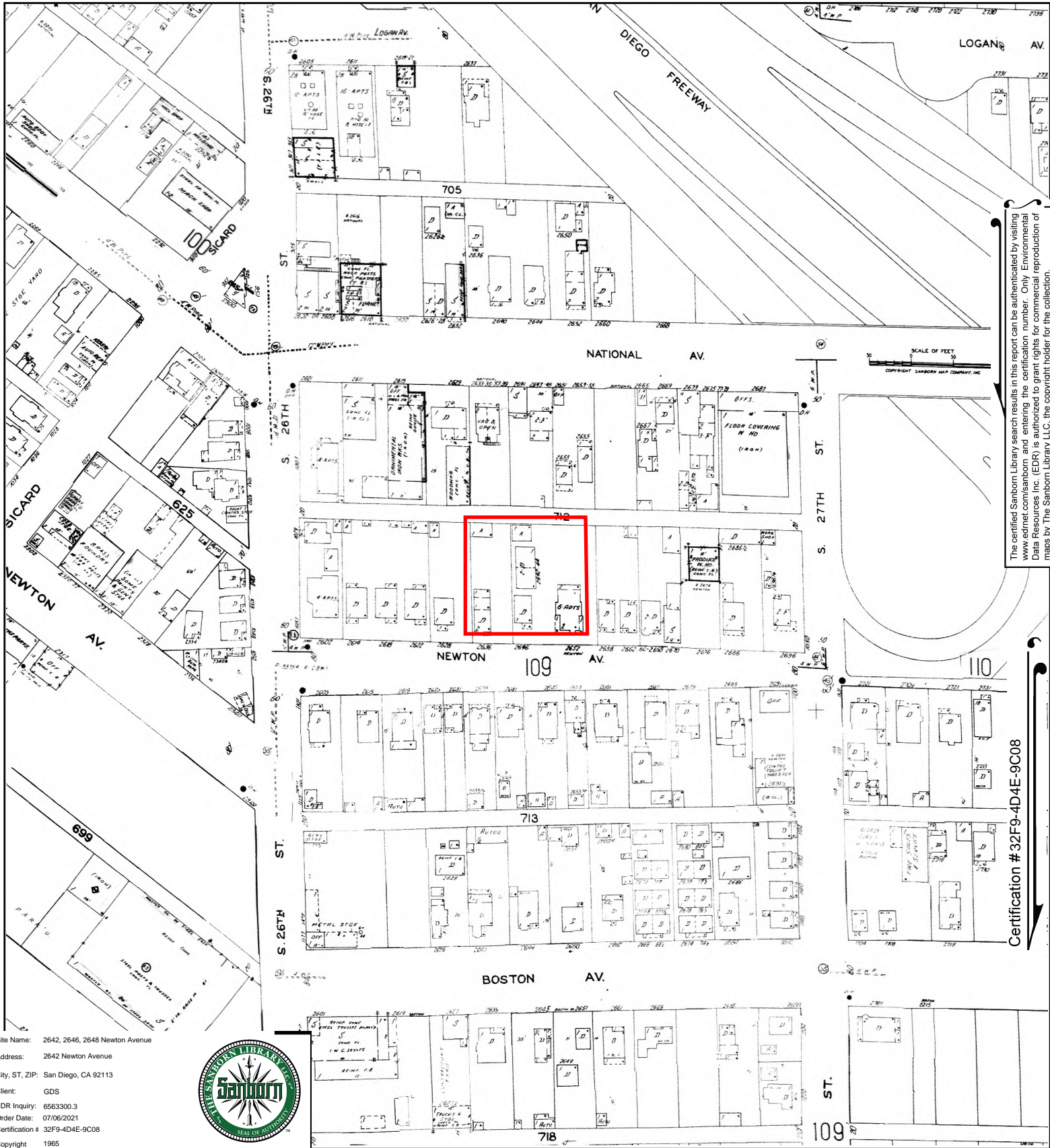
This Certified Sanborn Map combines the following sheets.
 Outlined areas indicate map sheets within the collection.



- Volume 1, Sheet 100
- Volume 1, Sheet 110
- Volume 1, Sheet 109
- Volume 1, Sheet 107

The certified Sanborn Library search results in this report can be authenticated by visiting www.edrmap.com/sanborn and entering the certification number. Only Environmental Data Resources Inc. (EDR) is authorized to grant rights for commercial reproduction of maps by The Sanborn Library LLC, the copyright holder for the collection.

Certification # 32F9-4D4E-9C08



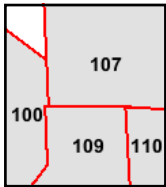
The certified Sanborn Library search results in this report can be authenticated by visiting www.edrnet.com/sanborn and entering the certification number. Only Environmental Data Resources Inc. (EDR) is authorized to grant rights for commercial reproduction of maps by The Sanborn Library LLC, the copyright holder for the collection.

Certification #32F9-4D4E-9C08

Site Name: 2642, 2646, 2648 Newton Avenue
 Address: 2642 Newton Avenue
 City, ST, ZIP: San Diego, CA 92113
 Client: GDS
 EDR Inquiry: 6563300.3
 Order Date: 07/06/2021
 Certification #: 32F9-4D4E-9C08
 Copyright: 1965

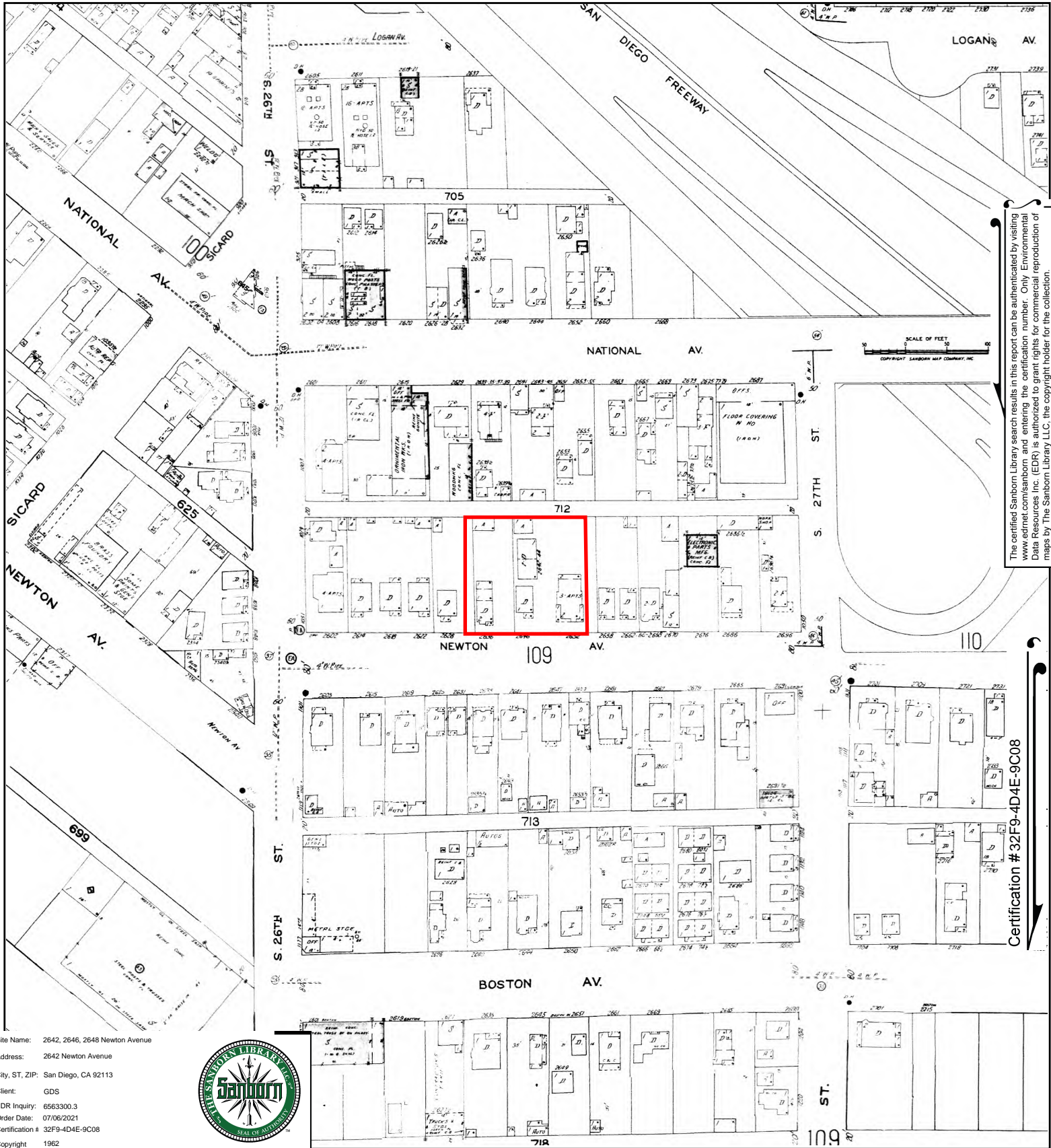


This Certified Sanborn Map combines the following sheets.
 Outlined areas indicate map sheets within the collection.



- Volume 1, Sheet 110
- Volume 1, Sheet 109
- Volume 1, Sheet 107
- Volume 1, Sheet 100





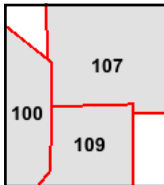
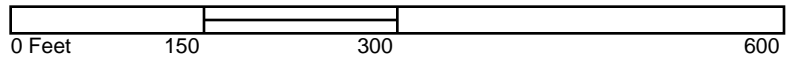
The certified Sanborn Library search results in this report can be authenticated by visiting www.edrnet.com/sanborn and entering the certification number. Only Environmental Data Resources Inc. (EDR) is authorized to grant rights for commercial reproduction of maps by The Sanborn Library LLC, the copyright holder for the collection.

Certification # 32F9-4D4E-9C08

Site Name: 2642, 2646, 2648 Newton Avenue
 Address: 2642 Newton Avenue
 City, ST, ZIP: San Diego, CA 92113
 Client: GDS
 EDR Inquiry: 6563300.3
 Order Date: 07/06/2021
 Certification # 32F9-4D4E-9C08
 Copyright 1962

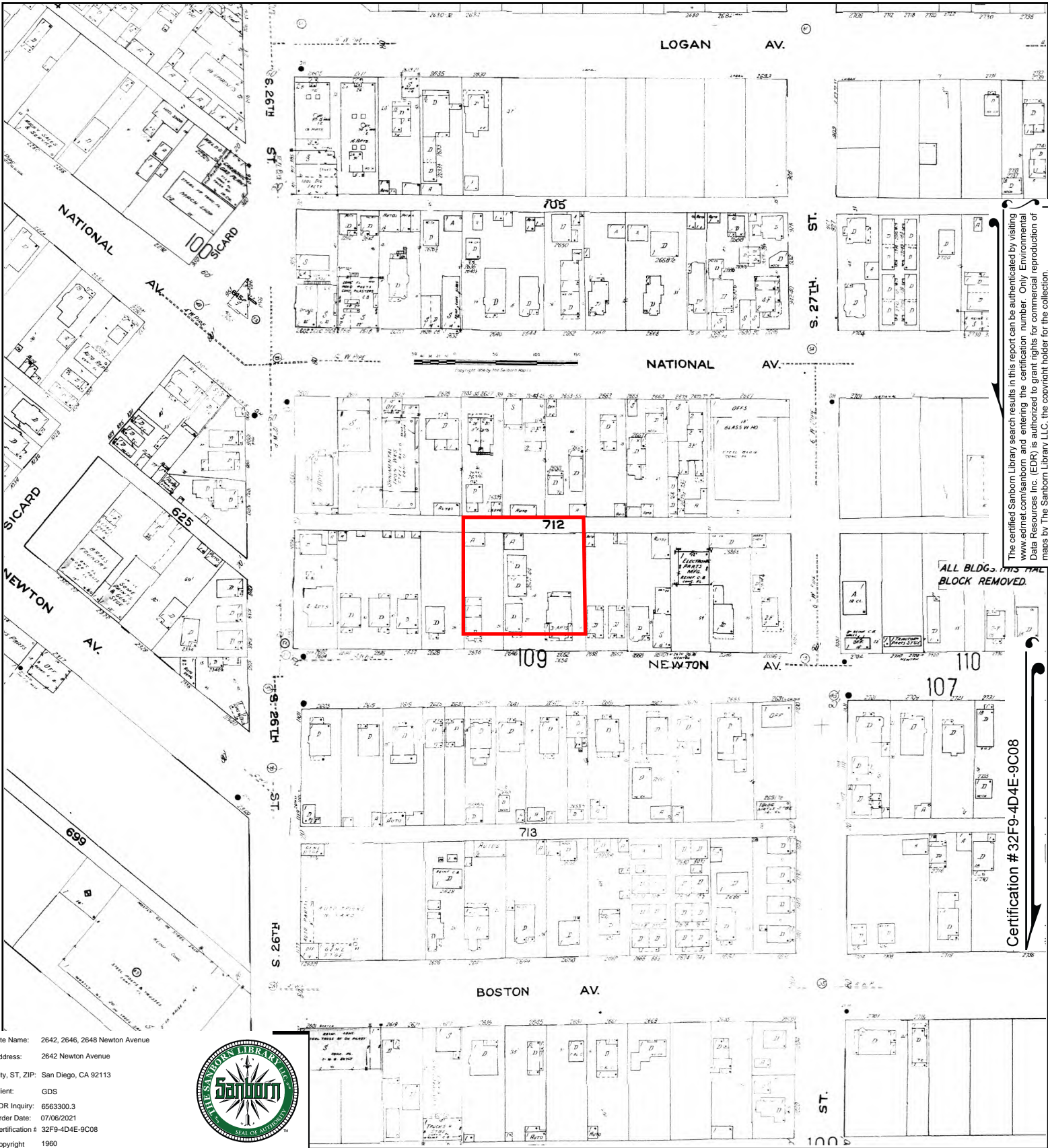


This Certified Sanborn Map combines the following sheets.
 Outlined areas indicate map sheets within the collection.



Volume 1, Sheet 100
 Volume 1, Sheet 109
 Volume 1, Sheet 107





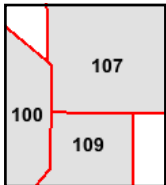
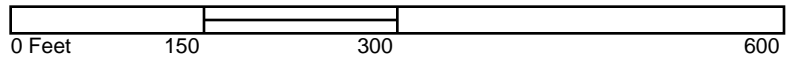
The certified Sanborn Library search results in this report can be authenticated by visiting www.edrnet.com/sanborn and entering the certification number. Only Environmental Data Resources Inc. (EDR) is authorized to grant rights for commercial reproduction of maps by The Sanborn Library LLC, the copyright holder for the collection.

Certification # 32F9-4D4E-9C08

Site Name: 2642, 2646, 2648 Newton Avenue
 Address: 2642 Newton Avenue
 City, ST, ZIP: San Diego, CA 92113
 Client: GDS
 EDR Inquiry: 6563300.3
 Order Date: 07/06/2021
 Certification # 32F9-4D4E-9C08
 Copyright 1960



This Certified Sanborn Map combines the following sheets.
 Outlined areas indicate map sheets within the collection.



Volume 1, Sheet 100
 Volume 1, Sheet 107
 Volume 1, Sheet 109





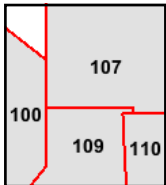
The certified Sanborn Library search results in this report can be authorized by visiting www.edrnet.com/sanborn and entering the certification number. Only Environmental Data Resources Inc. (EDR) is authorized to grant rights for commercial reproduction of maps by The Sanborn Library LLC, the copyright holder for the collection.

Certification # 32F9-4D4E-9C08

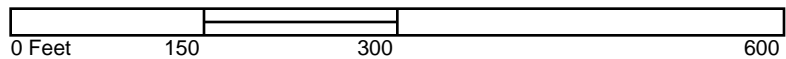
Site Name: 2642, 2646, 2648 Newton Avenue
 Address: 2642 Newton Avenue
 City, ST, ZIP: San Diego, CA 92113
 Client: GDS
 EDR Inquiry: 6563300.3
 Order Date: 07/06/2021
 Certification # 32F9-4D4E-9C08
 Copyright 1959



This Certified Sanborn Map combines the following sheets.
 Outlined areas indicate map sheets within the collection.



- Volume 1, Sheet 110
- Volume 1, Sheet 109
- Volume 1, Sheet 107
- Volume 1, Sheet 100





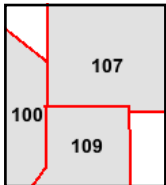
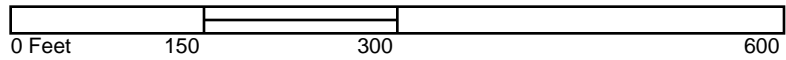
The certified Sanborn Library search results in this report can be authenticated by visiting www.edrnet.com/sanborn and entering the certification number. Only Environmental Data Resources Inc. (EDR) is authorized to grant rights for commercial reproduction of maps by The Sanborn Library LLC, the copyright holder for the collection.

Certification # 32F9-4D4E-9C08

Site Name: 2642, 2646, 2648 Newton Avenue
 Address: 2642 Newton Avenue
 City, ST, ZIP: San Diego, CA 92113
 Client: GDS
 EDR Inquiry: 6563300.3
 Order Date: 07/06/2021
 Certification # 32F9-4D4E-9C08
 Copyright 1956



This Certified Sanborn Map combines the following sheets.
 Outlined areas indicate map sheets within the collection.



Volume 1, Sheet 109
 Volume 1, Sheet 107
 Volume 1, Sheet 100





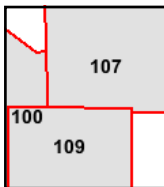
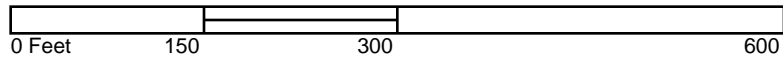
The certified Sanborn Library search results in this report can be authenticated by visiting www.edrmap.com/sanborn and entering the certification number. Only Environmental Data Resources Inc. (EDR) is authorized to grant rights for commercial reproduction of maps by The Sanborn Library LLC, the copyright holder for the collection.

Certification #32F9-4D4E-9C08

Site Name: 2642, 2646, 2648 Newton Avenue
 Address: 2642 Newton Avenue
 City, ST, ZIP: San Diego, CA 92113
 Client: GDS
 EDR Inquiry: 6563300.3
 Order Date: 07/06/2021
 Certification # 32F9-4D4E-9C08
 Copyright 1950

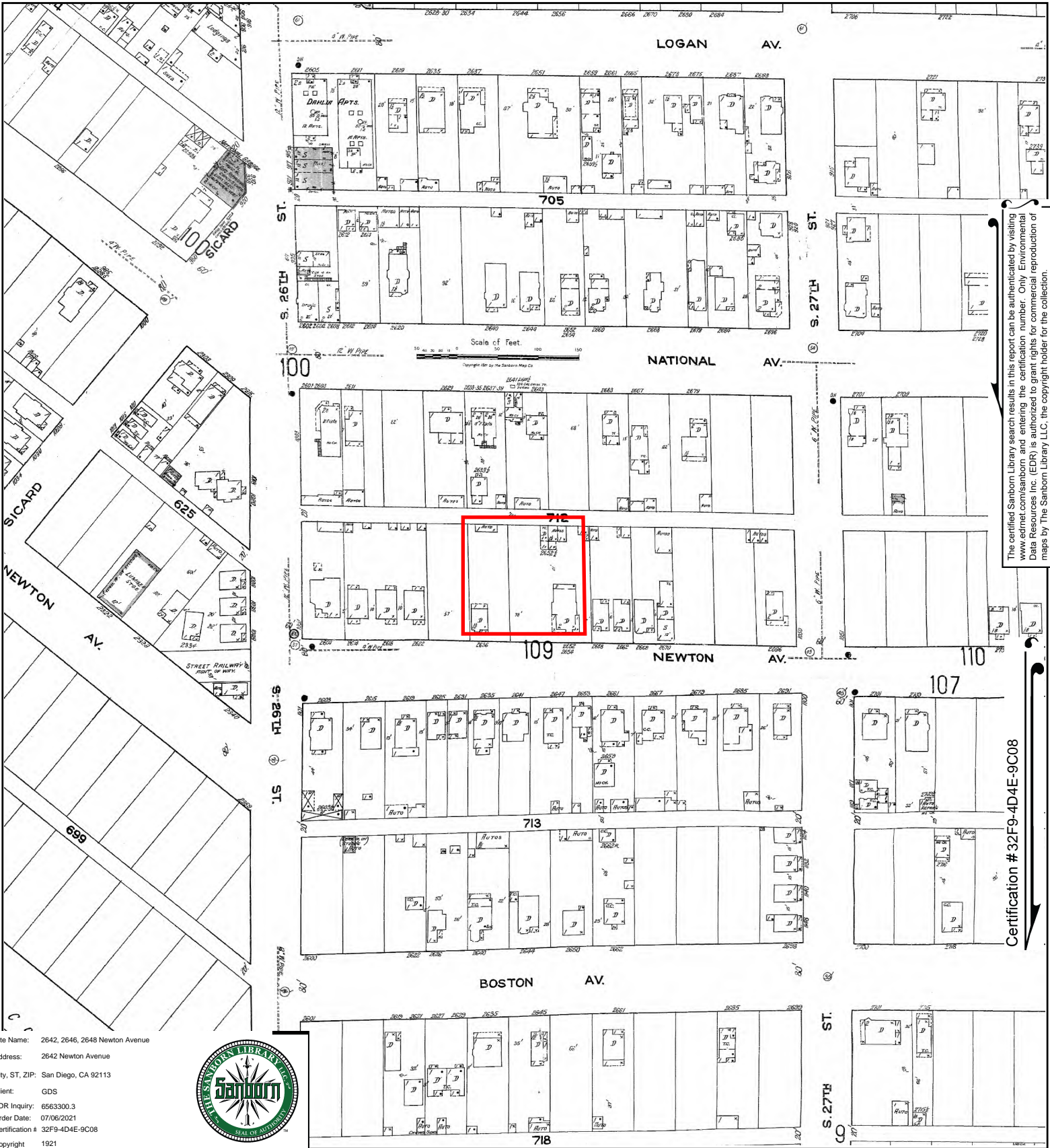


This Certified Sanborn Map combines the following sheets.
 Outlined areas indicate map sheets within the collection.



Volume 1, Sheet 109
 Volume 1, Sheet 107
 Volume 1, Sheet 100





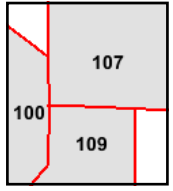
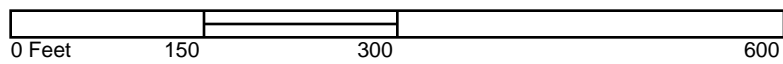
The certified Sanborn Library search results in this report can be authenticated by visiting www.edrnet.com/sanborn and entering the certification number. Only Environmental Data Resources Inc. (EDR) is authorized to grant rights for commercial reproduction of maps by The Sanborn Library LLC, the copyright holder for the collection.

Certification # 32F9-4D4E-9C08

Site Name: 2642, 2646, 2648 Newton Avenue
 Address: 2642 Newton Avenue
 City, ST, ZIP: San Diego, CA 92113
 Client: GDS
 EDR Inquiry: 6563300.3
 Order Date: 07/06/2021
 Certification # 32F9-4D4E-9C08
 Copyright 1921

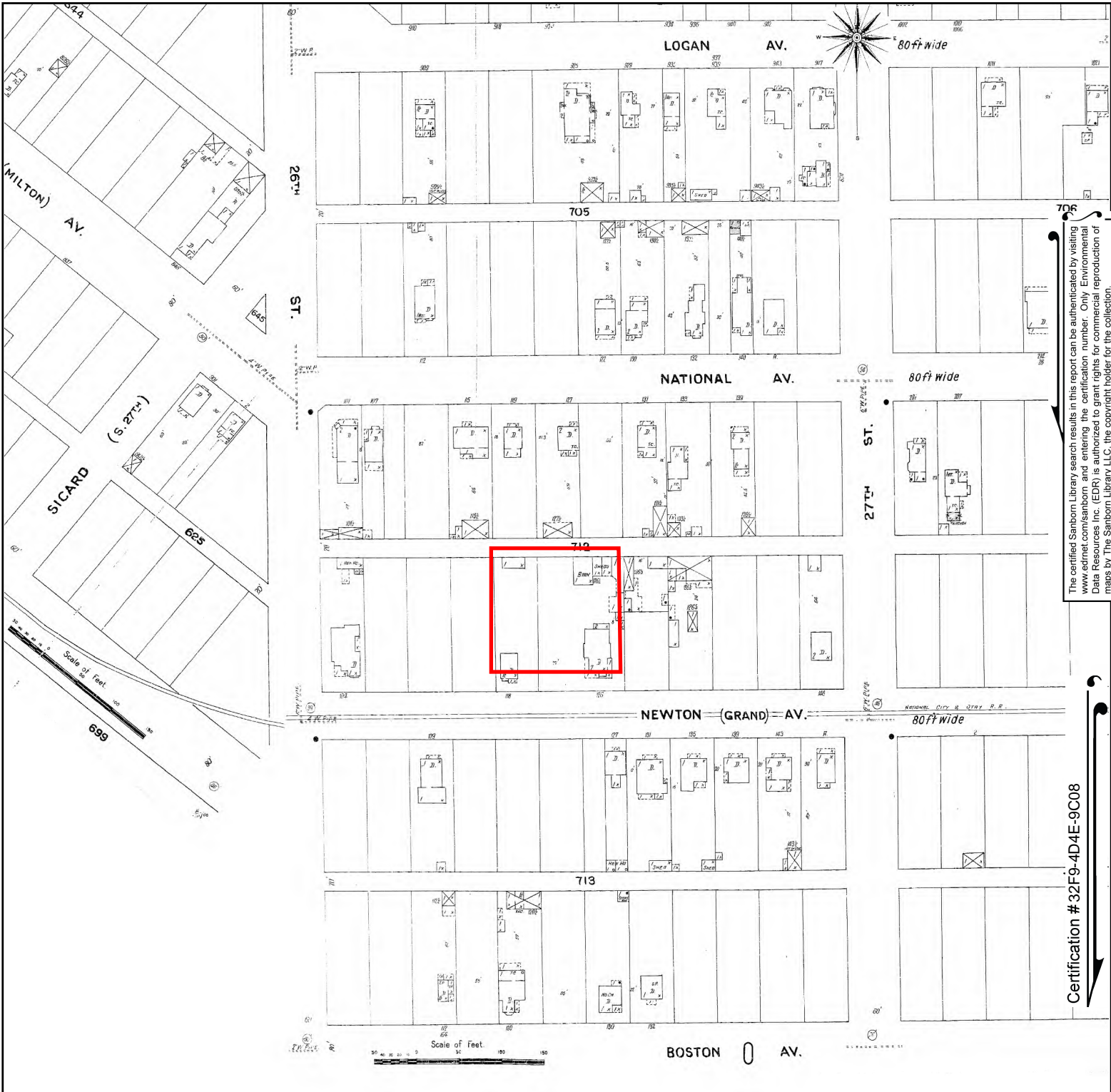


This Certified Sanborn Map combines the following sheets.
 Outlined areas indicate map sheets within the collection.



Volume 1, Sheet 107
 Volume 1, Sheet 109
 Volume 1, Sheet 100





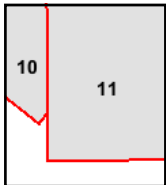
The certified Sanborn Library search results in this report can be authenticated by visiting www.edrnet.com/sanborn and entering the certification number. Only Environmental Data Resources Inc. (EDR) is authorized to grant rights for commercial reproduction of maps by The Sanborn Library LLC, the copyright holder for the collection.

Certification #32F9-4D4E-9C08

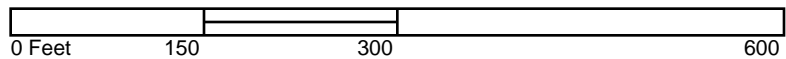
Site Name: 2642, 2646, 2648 Newton Avenue
 Address: 2642 Newton Avenue
 City, ST, ZIP: San Diego, CA 92113
 Client: GDS
 EDR Inquiry: 6563300.3
 Order Date: 07/06/2021
 Certification # 32F9-4D4E-9C08
 Copyright 1906



This Certified Sanborn Map combines the following sheets. Outlined areas indicate map sheets within the collection.



Volume 1, Sheet 11
 Volume 1, Sheet 10



2642, 2646, 2648 Newton Avenue

2642 Newton Avenue
San Diego, CA 92113

Inquiry Number: 6563300.5
July 08, 2021

The EDR-City Directory Abstract

TABLE OF CONTENTS

SECTION

Executive Summary

Findings

City Directory Images

Thank you for your business.
Please contact EDR at 1-800-352-0050
with any questions or comments.

Disclaimer - Copyright and Trademark Notice

This Report contains certain information obtained from a variety of public and other sources reasonably available to Environmental Data Resources, Inc. It cannot be concluded from this Report that coverage information for the target and surrounding properties does not exist from other sources. **NO WARRANTY EXPRESSED OR IMPLIED, IS MADE WHATSOEVER IN CONNECTION WITH THIS REPORT. ENVIRONMENTAL DATA RESOURCES, INC. SPECIFICALLY DISCLAIMS THE MAKING OF ANY SUCH WARRANTIES, INCLUDING WITHOUT LIMITATION, MERCHANTABILITY OR FITNESS FOR A PARTICULAR USE OR PURPOSE. ALL RISK IS ASSUMED BY THE USER. IN NO EVENT SHALL ENVIRONMENTAL DATA RESOURCES, INC. BE LIABLE TO ANYONE, WHETHER ARISING OUT OF ERRORS OR OMISSIONS, NEGLIGENCE, ACCIDENT OR ANY OTHER CAUSE, FOR ANY LOSS OR DAMAGE, INCLUDING, WITHOUT LIMITATION, SPECIAL, INCIDENTAL, CONSEQUENTIAL, OR EXEMPLARY DAMAGES. ANY LIABILITY ON THE PART OF ENVIRONMENTAL DATA RESOURCES, INC. IS STRICTLY LIMITED TO A REFUND OF THE AMOUNT PAID FOR THIS REPORT.** Purchaser accepts this Report "AS IS". Any analyses, estimates, ratings, environmental risk levels or risk codes provided in this Report are provided for illustrative purposes only, and are not intended to provide, nor should they be interpreted as providing any facts regarding, or prediction or forecast of, any environmental risk for any property. Only a Phase I Environmental Site Assessment performed by an environmental professional can provide information regarding the environmental risk for any property. Additionally, the information provided in this Report is not to be construed as legal advice.

Copyright 2020 by Environmental Data Resources, Inc. All rights reserved. Reproduction in any media or format, in whole or in part, of any report or map of Environmental Data Resources, Inc. or its affiliates is prohibited without prior written permission.

EDR and its logos (including Sanborn and Sanborn Map) are trademarks of Environmental Data Resources, Inc. or its affiliates. All other trademarks used herein are the property of their respective owners.

EXECUTIVE SUMMARY

DESCRIPTION

Environmental Data Resources, Inc.'s (EDR) City Directory Abstract is a screening tool designed to assist environmental professionals in evaluating potential liability on a target property resulting from past activities. EDR's City Directory Abstract includes a search and abstract of available city directory data. For each address, the directory lists the name of the corresponding occupant at five year intervals.

Business directories including city, cross reference and telephone directories were reviewed, if available, at approximately five year intervals for the years spanning 1903 through 2017. This report compiles information gathered in this review by geocoding the latitude and longitude of properties identified and gathering information about properties within 660 feet of the target property.

A summary of the information obtained is provided in the text of this report.

RECORD SOURCES

EDR's Digital Archive combines historical directory listings from sources such as Cole Information and Dun & Bradstreet. These standard sources of property information complement and enhance each other to provide a more comprehensive report.

EDR is licensed to reproduce certain City Directory works by the copyright holders of those works. The purchaser of this EDR City Directory Report may include it in report(s) delivered to a customer. Reproduction of City Directories without permission of the publisher or licensed vendor may be a violation of copyright.

Data by

infoUSA[®]

Copyright©2008
All Rights Reserved

RESEARCH SUMMARY

The following research sources were consulted in the preparation of this report. An "X" indicates where information was identified in the source and provided in this report.

| <u>Year</u> | <u>Source</u> | <u>TP</u> | <u>Adjoining</u> | <u>Text Abstract</u> | <u>Source Image</u> |
|-------------|---------------------------|-----------|------------------|----------------------|---------------------|
| 2017 | Cole Information Services | - | X | X | - |
| 2014 | Cole Information Services | - | X | X | - |
| 2009 | Cole Information Services | - | X | X | - |
| 2006 | Haines Company, Inc. | - | X | X | - |
| 2004 | Cole Information Services | - | X | X | - |
| 2000 | Haines & Company | - | X | X | X |
| | Haines & Company | X | X | X | X |
| 1999 | Cole Information Services | - | X | X | - |
| 1995 | PACIFIC BELL WHITE PAGES | - | X | X | - |
| 1994 | Cole Information Services | - | X | X | - |
| 1992 | PACIFIC BELL WHITE PAGES | - | X | X | - |
| 1991 | PACIFIC BELL WHITE PAGES | - | X | X | - |

EXECUTIVE SUMMARY

| <u>Year</u> | <u>Source</u> | <u>TP</u> | <u>Adjoining</u> | <u>Text Abstract</u> | <u>Source Image</u> |
|-------------|---------------------------------------|-----------|------------------|----------------------|---------------------|
| 1989 | Cole Information Services | - | X | X | - |
| | Pacific Bell | - | X | X | - |
| 1985 | PACIFIC BELL WHITE PAGES | - | X | X | - |
| 1984 | R. L. Polk & Co. | - | X | X | X |
| | R. L. Polk & Co. | X | X | X | X |
| 1980 | R. L. Polk & Co. | - | X | X | X |
| | R. L. Polk & Co. | X | X | X | X |
| 1976 | Luskey Brothers & Co., Inc. | - | - | - | - |
| 1975 | R. L. Polk & Co. | - | X | X | X |
| | R. L. Polk & Co. | X | X | X | X |
| 1971 | Community Directory Co. | - | - | - | - |
| 1970 | John M. Ducey | - | X | X | - |
| | John M. Ducey | X | X | X | - |
| 1966 | R. L. Polk & Co. | - | X | X | X |
| | R. L. Polk & Co. | X | X | X | X |
| 1965 | Community Directory Co. | - | X | X | - |
| 1962 | Community Directory Co. | - | - | - | - |
| 1961 | R. L. Polk & Co. | - | X | X | X |
| | R. L. Polk & Co. | X | X | X | X |
| 1960 | The Pacific Telephone Telegraph Co. | - | X | X | - |
| | The Pacific Telephone Telegraph Co. | X | X | X | - |
| 1956 | R. L. Polk & Co. | - | X | X | - |
| 1955 | R. L. Polk & Co. | - | X | X | - |
| 1952 | R. L. Polk & Co. of California | - | X | X | - |
| | R. L. Polk & Co. of California | - | X | X | X |
| | R. L. Polk & Co. of California | X | X | X | X |
| 1950 | The Pacific Telephone & Telegraph Co. | - | - | - | - |
| 1948 | San Diego Directory Co. | - | X | X | - |
| | San Diego Directory Co. | - | X | X | X |
| | San Diego Directory Co. | X | X | X | X |
| 1945 | San Diego Directory Co. | - | X | X | - |
| 1943 | San Diego Directory Co. | - | X | X | X |
| | San Diego Directory Co. | X | X | X | X |
| 1940 | San Diego Directory Co. | - | X | X | - |
| 1938 | San Diego Directory Co. | - | X | X | - |
| | San Diego Directory Co. | - | X | X | X |
| | San Diego Directory Co. | X | X | X | X |
| 1933 | San Diego Directory Co. | - | X | X | - |
| | San Diego Directory Co. | - | X | X | X |
| | San Diego Directory Co. | X | X | X | X |
| 1927 | San Diego Directory Co. | - | X | X | - |
| | San Diego Directory Co. | - | X | X | X |

EXECUTIVE SUMMARY

| <u>Year</u> | <u>Source</u> | <u>TP</u> | <u>Adjoining</u> | <u>Text Abstract</u> | <u>Source Image</u> |
|-------------|------------------------------|-----------|------------------|----------------------|---------------------|
| 1927 | San Diego Directory Co. | X | X | X | X |
| 1921 | San Diego Directory Co. Inc. | - | X | X | - |
| 1907 | San Diego Directory Co. | - | - | - | - |
| 1903 | San Diego Directory Co. | - | - | - | - |

RECORD SOURCES

EDR's Digital Archive combines historical directory listings from sources such as Cole Information and Dun & Bradstreet. These standard sources of property information complement and enhance each other to provide a more comprehensive report.

EDR is licensed to reproduce certain City Directory works by the copyright holders of those works. The purchaser of this EDR City Directory Report may include it in report(s) delivered to a customer. Reproduction of City Directories without permission of the publisher or licensed vendor may be a violation of copyright.

Data by

*info*USA®

Copyright©2008
All Rights Reserved

EXECUTIVE SUMMARY

SELECTED ADDRESSES

The following addresses were selected by the client, for EDR to research. An "X" indicates where information was identified.

| <u>Address</u> | <u>Type</u> | <u>Findings</u> |
|--------------------|----------------|-----------------|
| 2646 Newton Avenue | Client Entered | X |
| 2648 Newton Avenue | Client Entered | |

FINDINGS

TARGET PROPERTY INFORMATION

ADDRESS

2642 Newton Avenue
San Diego, CA 92113

FINDINGS DETAIL

Target Property research detail.

NEWTN

2646 NEWTN

| <u>Year</u> | <u>Uses</u> | <u>Source</u> |
|-------------|-------------|-------------------------------------|
| 1960 | Fisher C H | The Pacific Telephone Telegraph Co. |

NEWTON AVE

2642 NEWTON AVE

| <u>Year</u> | <u>Uses</u> | <u>Source</u> |
|-------------|-------------------|--|
| 1966 | VACANT | R. L. Polk & Co. Image pg. A21 |
| 1952 | Fuller R L | R. L. Polk & Co. of California Image pg. A39 |
| 1948 | Smith Doc | San Diego Directory Co. Image pg. A44 |
| 1943 | Sullivan Jack | San Diego Directory Co. Image pg. A49 |
| 1938 | Calabrese Anthony | San Diego Directory Co. Image pg. A54 |
| 1933 | Burris Thurman | San Diego Directory Co. Image pg. A59 |

2646 NEWTON AVE

| <u>Year</u> | <u>Uses</u> | <u>Source</u> |
|-------------|--------------------------------------|--|
| 2000 | No Current Listing | Haines & Company Image pg. A1 |
| 1984 | Vacant | R. L. Polk & Co. Image pg. A6 |
| 1980 | A To Z Foreign Auto Parts used | R. L. Polk & Co. Image pg. A11 |
| | parts | R. L. Polk & Co. Image pg. A11 |
| 1975 | A To Z Foreign Auto Parts used parts | R. L. Polk & Co. Image pg. A16 |
| 1970 | A TO Z AUTO WRECKING STGE | John M. Ducey |
| 1966 | THOMAS JO A | R. L. Polk & Co. Image pg. A21 |
| | VACANT | R. L. Polk & Co. Image pg. A21 |
| 1961 | a Taylor General H | R. L. Polk & Co. Image pg. A25 |
| | b Hankins Carthou | R. L. Polk & Co. Image pg. A25 |
| 1952 | a Aguire Phillip | R. L. Polk & Co. of California Image pg. A39 |
| | b Fuentes A B | R. L. Polk & Co. of California Image pg. A39 |

FINDINGS

| <u>Year</u> | <u>Uses</u> | <u>Source</u> | |
|-------------|---------------|-------------------------|---------------|
| 1948 | Cavey W L | San Diego Directory Co. | Image pg. A44 |
| 1943 | Crosby S | San Diego Directory Co. | Image pg. A49 |
| 1938 | Daugherty C | San Diego Directory Co. | Image pg. A54 |
| 1933 | Philips W P | San Diego Directory Co. | Image pg. A59 |
| 1927 | Northcote B R | San Diego Directory Co. | Image pg. A65 |

Newton Avenue

2646 Newton Avenue

| <u>Year</u> | <u>Uses</u> | <u>Source</u> | |
|-------------|--------------------------------------|--------------------------------|---------------|
| 2000 | No Current Listing | Haines & Company | Image pg. A1 |
| 1984 | Vacant | R. L. Polk & Co. | Image pg. A6 |
| 1980 | A To Z Foreign Auto Parts used parts | R. L. Polk & Co. | Image pg. A11 |
| | | R. L. Polk & Co. | Image pg. A11 |
| 1975 | A To Z Foreign Auto Parts used parts | R. L. Polk & Co. | Image pg. A16 |
| 1970 | A TO Z AUTO WRECKING STGE | John M. Ducey | |
| 1966 | THOMAS JO A | R. L. Polk & Co. | Image pg. A21 |
| | VACANT | R. L. Polk & Co. | Image pg. A21 |
| 1961 | a Taylor General H | R. L. Polk & Co. | Image pg. A25 |
| | b Hankins Carthou | R. L. Polk & Co. | Image pg. A25 |
| 1952 | a Aguire Phillip | R. L. Polk & Co. of California | Image pg. A39 |
| | b Fuentes A B | R. L. Polk & Co. of California | Image pg. A39 |
| 1948 | Cavey W L | San Diego Directory Co. | Image pg. A44 |
| 1943 | Crosby S | San Diego Directory Co. | Image pg. A49 |
| 1938 | Daugherty C | San Diego Directory Co. | Image pg. A54 |
| 1933 | Philips W P | San Diego Directory Co. | Image pg. A59 |
| 1927 | Northcote B R | San Diego Directory Co. | Image pg. A65 |

FINDINGS

ADJOINING PROPERTY DETAIL

The following Adjoining Property addresses were researched for this report. Detailed findings are provided for each address.

27TH ST S

1017 27TH ST S

| <u>Year</u> | <u>Uses</u> | <u>Source</u> | |
|-------------|-----------------|--------------------------------|---------------|
| 1952 | Matthews M R | R. L. Polk & Co. of California | Image pg. A40 |
| 1948 | Borton F A | San Diego Directory Co. | Image pg. A45 |
| 1943 | APerrier Lester | San Diego Directory Co. | Image pg. A50 |

1019 27TH ST S

| <u>Year</u> | <u>Uses</u> | <u>Source</u> | |
|-------------|-------------|--------------------------------|---------------|
| 1952 | Wolff G G | R. L. Polk & Co. of California | Image pg. A40 |
| 1948 | Deering E E | San Diego Directory Co. | Image pg. A45 |
| 1943 | ADeering E | San Diego Directory Co. | Image pg. A50 |

1021 27TH ST S

| <u>Year</u> | <u>Uses</u> | <u>Source</u> | |
|-------------|-------------|--------------------------------|---------------|
| 1952 | Powell M H | R. L. Polk & Co. of California | Image pg. A40 |
| 1948 | Bell Morell | San Diego Directory Co. | Image pg. A45 |
| 1943 | Dunham D | San Diego Directory Co. | Image pg. A50 |

1111 27TH ST S

| <u>Year</u> | <u>Uses</u> | <u>Source</u> | |
|-------------|----------------------|--------------------------------|---------------|
| 2000 | No Current Listing | Haines & Company | Image pg. A2 |
| 1984 | Villegas Maria L Mrs | R. L. Polk & Co. | Image pg. A7 |
| 1980 | Villega Maria L Mrs | R. L. Polk & Co. | Image pg. A12 |
| 1975 | Medina Javier | R. L. Polk & Co. | Image pg. A17 |
| 1970 | MUNOZ HOPE MRS | John M. Ducey | |
| 1961 | Rose Frank | R. L. Polk & Co. | Image pg. A26 |
| 1952 | Foster W L | R. L. Polk & Co. of California | Image pg. A40 |
| 1948 | Foster W L | San Diego Directory Co. | Image pg. A45 |

1115 27TH ST S

| <u>Year</u> | <u>Uses</u> | <u>Source</u> | |
|-------------|---------------|-------------------------|---------------|
| 1943 | Brusuelas Jos | San Diego Directory Co. | Image pg. A50 |
| 1938 | Todd T II | San Diego Directory Co. | Image pg. A55 |
| 1933 | Peters Roy | San Diego Directory Co. | Image pg. A60 |

FINDINGS

1117 27TH ST S

| <u>Year</u> | <u>Uses</u> | <u>Source</u> | |
|-------------|--------------------|--------------------------------|---------------|
| 1961 | Owens Maggie Mrs | R. L. Polk & Co. | Image pg. A26 |
| 1952 | Fitzjerald Jesse | R. L. Polk & Co. of California | Image pg. A40 |
| 1948 | Fitzgerald Jesse | San Diego Directory Co. | Image pg. A45 |
| 1943 | Menichetti M V Mrs | San Diego Directory Co. | Image pg. A50 |
| 1938 | Novelle Carl | San Diego Directory Co. | Image pg. A55 |
| 1933 | Sanborn Arth | San Diego Directory Co. | Image pg. A60 |

1119 27TH ST S

| <u>Year</u> | <u>Uses</u> | <u>Source</u> | |
|-------------|---------------------|-------------------------|---------------|
| 1943 | Wheeler L L | San Diego Directory Co. | Image pg. A50 |
| 1938 | Swearingen W P | San Diego Directory Co. | Image pg. A55 |
| 1933 | Anderson Hannah Mrs | San Diego Directory Co. | Image pg. A60 |

1124 27TH ST S

| <u>Year</u> | <u>Uses</u> | <u>Source</u> | |
|-------------|------------------------|--------------------------------|---------------|
| 2000 | VARGASB Ann | Haines & Company | Image pg. A2 |
| 1984 | Gonzalez Francisco | R. L. Polk & Co. | Image pg. A7 |
| 1980 | N Anguiano Maria | R. L. Polk & Co. | Image pg. A12 |
| 1975 | Zaragoza Albert | R. L. Polk & Co. | Image pg. A17 |
| 1970 | NUNEZ OSCAR | John M. Ducey | |
| 1961 | Murallo Miguel | R. L. Polk & Co. | Image pg. A26 |
| 1952 | Lindner W F | R. L. Polk & Co. of California | Image pg. A40 |
| 1948 | Lindner W F | San Diego Directory Co. | Image pg. A45 |
| 1943 | Rowe Earl | San Diego Directory Co. | Image pg. A50 |
| 1938 | Sundgren Evelyn Mrs Co | San Diego Directory Co. | Image pg. A55 |
| 1933 | Singleton Russell | San Diego Directory Co. | Image pg. A60 |

1127 27TH ST S

| <u>Year</u> | <u>Uses</u> | <u>Source</u> | |
|-------------|--------------------------------|------------------|---------------|
| 2000 | No Current Listing | Haines & Company | Image pg. A2 |
| 1984 | Nandos Garage | R. L. Polk & Co. | Image pg. A7 |
| 1980 | King Cucarcha Auto & &Bdy Shop | R. L. Polk & Co. | Image pg. A12 |
| 1975 | bldrs | R. L. Polk & Co. | Image pg. A17 |
| | Boyce Boat & Yacht Company Inc | R. L. Polk & Co. | Image pg. A17 |

1132 27TH ST S

| <u>Year</u> | <u>Uses</u> | <u>Source</u> | |
|-------------|--------------------|------------------|--------------|
| 2000 | No Current Listing | Haines & Company | Image pg. A2 |
| 1984 | Anguiano Marice I | R. L. Polk & Co. | Image pg. A7 |

FINDINGS

| <u>Year</u> | <u>Uses</u> | <u>Source</u> | |
|-------------|-----------------|--------------------------------|---------------|
| 1980 | N Solorio Ruben | R. L. Polk & Co. | Image pg. A12 |
| 1975 | Aguinado Mario | R. L. Polk & Co. | Image pg. A17 |
| 1970 | ROJAS JOSE L | John M. Ducey | |
| 1961 | Carrillo Robt | R. L. Polk & Co. | Image pg. A26 |
| 1952 | Machado B A | R. L. Polk & Co. of California | Image pg. A40 |
| 1948 | Torres Benj | San Diego Directory Co. | Image pg. A45 |
| 1943 | AMoore W M | San Diego Directory Co. | Image pg. A50 |
| 1938 | Brandon C W | San Diego Directory Co. | Image pg. A55 |
| | Turbitt P M | San Diego Directory Co. | Image pg. A55 |
| 1933 | Goessling Albt | San Diego Directory Co. | Image pg. A60 |

1140 27TH ST S

| <u>Year</u> | <u>Uses</u> | <u>Source</u> | |
|-------------|----------------------|--------------------------------|---------------|
| 2000 | ZEPEDA Jose M | Haines & Company | Image pg. A2 |
| 1984 | Chavez Everando | R. L. Polk & Co. | Image pg. A7 |
| 1980 | N Clavwe Evereando | R. L. Polk & Co. | Image pg. A12 |
| | I 148 N Bravo Rufino | R. L. Polk & Co. | Image pg. A12 |
| 1975 | Casciato Tony | R. L. Polk & Co. | Image pg. A17 |
| 1970 | NO RETURN | John M. Ducey | |
| 1961 | Gallego Adolfo | R. L. Polk & Co. | Image pg. A26 |
| 1952 | Ruiz J E | R. L. Polk & Co. of California | Image pg. A40 |
| 1948 | Raynaud B A | San Diego Directory Co. | Image pg. A45 |
| 1943 | ARaynaud B A | San Diego Directory Co. | Image pg. A50 |
| 1938 | Bailey L J | San Diego Directory Co. | Image pg. A55 |
| 1933 | Vacant | San Diego Directory Co. | Image pg. A60 |

1146 27TH ST S

| <u>Year</u> | <u>Uses</u> | <u>Source</u> | |
|-------------|--------------|------------------|--------------|
| 2000 | VALLEAGusfin | Haines & Company | Image pg. A2 |

1148 27TH ST S

| <u>Year</u> | <u>Uses</u> | <u>Source</u> | |
|-------------|-------------------|--------------------------------|---------------|
| 1984 | Cerda Manuel | R. L. Polk & Co. | Image pg. A7 |
| 1975 | Davenport Isaac | R. L. Polk & Co. | Image pg. A17 |
| 1970 | VACANT | John M. Ducey | |
| 1961 | Hancock Chester A | R. L. Polk & Co. | Image pg. A26 |
| 1952 | Davidson W A | R. L. Polk & Co. of California | Image pg. A40 |
| 1948 | Davidson W A | San Diego Directory Co. | Image pg. A45 |
| 1943 | Hathcoat M IL | San Diego Directory Co. | Image pg. A50 |

FINDINGS

| <u>Year</u> | <u>Uses</u> | <u>Source</u> | |
|-------------|-------------|-------------------------|---------------|
| 1938 | Bingham L G | San Diego Directory Co. | Image pg. A55 |
| 1933 | Smith C P | San Diego Directory Co. | Image pg. A60 |

1204 27TH ST S

| <u>Year</u> | <u>Uses</u> | <u>Source</u> | |
|-------------|--------------------|--------------------------------|---------------|
| 2000 | No Current Listing | Haines & Company | Image pg. A2 |
| 1984 | Chavez Vicente | R. L. Polk & Co. | Image pg. A7 |
| 1980 | Chavez Vicente | R. L. Polk & Co. | Image pg. A12 |
| 1975 | Sepulveda Mary Mrs | R. L. Polk & Co. | Image pg. A17 |
| 1970 | SEPULVEDA MARY MRS | John M. Ducey | |
| 1961 | Sepulveda Mary Mrs | R. L. Polk & Co. | Image pg. A26 |
| 1952 | Sepulveda Mary | R. L. Polk & Co. of California | Image pg. A40 |
| 1948 | Sepulveda Lucio | San Diego Directory Co. | Image pg. A45 |
| 1943 | Rosenberg Merten | San Diego Directory Co. | Image pg. A50 |
| 1938 | Johnson B B | San Diego Directory Co. | Image pg. A55 |
| 1933 | Jimenez Frank | San Diego Directory Co. | Image pg. A60 |
| | Sharp Alva | San Diego Directory Co. | Image pg. A60 |

1220 27TH ST S

| <u>Year</u> | <u>Uses</u> | <u>Source</u> | |
|-------------|-----------------------------|--------------------------------|---------------|
| 1975 | Andys Auto & Truck Wrecking | R. L. Polk & Co. | Image pg. A17 |
| | Storage Yd | R. L. Polk & Co. | Image pg. A17 |
| 1961 | Leger Fred J | R. L. Polk & Co. | Image pg. A26 |
| 1952 | Ward H J | R. L. Polk & Co. of California | Image pg. A40 |
| 1948 | Ward H J | San Diego Directory Co. | Image pg. A45 |
| 1943 | Ward H G | San Diego Directory Co. | Image pg. A50 |
| 1938 | AWard H J | San Diego Directory Co. | Image pg. A55 |

1227 27TH ST S

| <u>Year</u> | <u>Uses</u> | <u>Source</u> | |
|-------------|--------------------|------------------|--------------|
| 2000 | No Current Listing | Haines & Company | Image pg. A2 |

1234 27TH ST S

| <u>Year</u> | <u>Uses</u> | <u>Source</u> | |
|-------------|--------------------|------------------|---------------|
| 2000 | No Current Listing | Haines & Company | Image pg. A2 |
| 1984 | Manoni Lena Mrs | R. L. Polk & Co. | Image pg. A7 |
| 1980 | N Manoni Lena Mrs | R. L. Polk & Co. | Image pg. A12 |
| 1975 | Mannoni Lena Mrs | R. L. Polk & Co. | Image pg. A17 |
| 1970 | MANNONI LENA MRS | John M. Ducey | |
| 1961 | Mannoni Lena Mrs | R. L. Polk & Co. | Image pg. A26 |

FINDINGS

| <u>Year</u> | <u>Uses</u> | <u>Source</u> | |
|-------------|------------------|--------------------------------|---------------|
| 1952 | Mannoni Lena Mrs | R. L. Polk & Co. of California | Image pg. A40 |
| 1948 | Mannoni Lena Mrs | San Diego Directory Co. | Image pg. A45 |
| 1943 | AMannoni Danl | San Diego Directory Co. | Image pg. A50 |
| 1938 | Mannoni Dani | San Diego Directory Co. | Image pg. A55 |

BOSTON

2621 BOSTON

| <u>Year</u> | <u>Uses</u> | <u>Source</u> |
|-------------|-------------------|------------------|
| 1955 | Johnson Ophelia P | R. L. Polk & Co. |

2627 BOSTON

| <u>Year</u> | <u>Uses</u> | <u>Source</u> |
|-------------|------------------|-------------------------------------|
| 1960 | Hortie R J contr | The Pacific Telephone Telegraph Co. |
| 1955 | Hortie R J contr | R. L. Polk & Co. |
| | Hortie R J contr | R. L. Polk & Co. |

2635 BOSTON

| <u>Year</u> | <u>Uses</u> | <u>Source</u> |
|-------------|--------------------|-------------------------------------|
| 1960 | Collins F W | The Pacific Telephone Telegraph Co. |
| 1955 | Carleton Van Leroy | R. L. Polk & Co. |

2640 BOSTON

| <u>Year</u> | <u>Uses</u> | <u>Source</u> |
|-------------|-----------------|-------------------------------------|
| 1960 | Flint Geo N Mrs | The Pacific Telephone Telegraph Co. |
| 1955 | Flint Geo N Mrs | R. L. Polk & Co. |

2644 BOSTON

| <u>Year</u> | <u>Uses</u> | <u>Source</u> |
|-------------|-------------|-------------------------------------|
| 1960 | Yagura Iwao | The Pacific Telephone Telegraph Co. |
| 1955 | Yagura Iwao | R. L. Polk & Co. |

2645 BOSTON

| <u>Year</u> | <u>Uses</u> | <u>Source</u> |
|-------------|---------------------|------------------|
| 1955 | Hernandez Francisco | R. L. Polk & Co. |

2650 BOSTON

| <u>Year</u> | <u>Uses</u> | <u>Source</u> |
|-------------|---------------|-------------------------------------|
| 1960 | Tyler Rosalee | The Pacific Telephone Telegraph Co. |
| 1955 | Kelso E W | R. L. Polk & Co. |

FINDINGS

2651 BOSTON

| <u>Year</u> | <u>Uses</u> | <u>Source</u> |
|-------------|-------------|------------------|
| 1955 | Luna Simon | R. L. Polk & Co. |

2661 BOSTON

| <u>Year</u> | <u>Uses</u> | <u>Source</u> |
|-------------|-------------|-------------------------------------|
| 1960 | Nakamura K | The Pacific Telephone Telegraph Co. |
| 1955 | Nakamura K | R. L. Polk & Co. |

2662 BOSTON

| <u>Year</u> | <u>Uses</u> | <u>Source</u> |
|-------------|--------------|-------------------------------------|
| 1960 | Francis Benj | The Pacific Telephone Telegraph Co. |
| 1955 | Francis Benj | R. L. Polk & Co. |

2664 BOSTON

| <u>Year</u> | <u>Uses</u> | <u>Source</u> |
|-------------|-------------|-------------------------------------|
| 1960 | Wright Amos | The Pacific Telephone Telegraph Co. |

2668 BOSTON

| <u>Year</u> | <u>Uses</u> | <u>Source</u> |
|-------------|-------------|-------------------------------------|
| 1960 | Lee P M | The Pacific Telephone Telegraph Co. |
| 1955 | Lee P M | R. L. Polk & Co. |

2669 BOSTON

| <u>Year</u> | <u>Uses</u> | <u>Source</u> |
|-------------|---------------|-------------------------------------|
| 1960 | Medrano Elena | The Pacific Telephone Telegraph Co. |
| 1955 | Medrano Elena | R. L. Polk & Co. |

2674 BOSTON

| <u>Year</u> | <u>Uses</u> | <u>Source</u> |
|-------------|---------------------|------------------|
| 1955 | Jucknlewitz J M Mrs | R. L. Polk & Co. |
| | Hooker Preston A | R. L. Polk & Co. |

2678 BOSTON

| <u>Year</u> | <u>Uses</u> | <u>Source</u> |
|-------------|--------------|------------------|
| 1955 | Morgan Tom F | R. L. Polk & Co. |

2684 BOSTON

| <u>Year</u> | <u>Uses</u> | <u>Source</u> |
|-------------|----------------|------------------|
| 1955 | Jones Arlander | R. L. Polk & Co. |

FINDINGS

2685 BOSTON

| <u>Year</u> | <u>Uses</u> | <u>Source</u> |
|-------------|-------------|------------------|
| 1955 | Fay Chas W | R. L. Polk & Co. |

2686 BOSTON

| <u>Year</u> | <u>Uses</u> | <u>Source</u> |
|-------------|-------------------------|-------------------------------------|
| 1960 | Sanchez Magdalena T Mrs | The Pacific Telephone Telegraph Co. |

2708 BOSTON

| <u>Year</u> | <u>Uses</u> | <u>Source</u> |
|-------------|-------------------------|------------------|
| 1955 | Sanchez Magdalena T Mrs | R. L. Polk & Co. |

2715 BOSTON

| <u>Year</u> | <u>Uses</u> | <u>Source</u> |
|-------------|-----------------------|-------------------------------------|
| 1960 | Palos De La Rosa Lino | The Pacific Telephone Telegraph Co. |
| 1955 | Brust Rex F | R. L. Polk & Co. |

2718 BOSTON

| <u>Year</u> | <u>Uses</u> | <u>Source</u> |
|-------------|----------------|-------------------------------------|
| 1960 | Castillo Guile | The Pacific Telephone Telegraph Co. |
| | Grihalva E N | The Pacific Telephone Telegraph Co. |
| 1955 | Grihalva E N | R. L. Polk & Co. |

2730 BOSTON

| <u>Year</u> | <u>Uses</u> | <u>Source</u> |
|-------------|------------------------|-------------------------------------|
| 1960 | Fuentes Mary | The Pacific Telephone Telegraph Co. |
| 1955 | Houston Lillie Mae Mrs | R. L. Polk & Co. |
| | Green H A Rev | R. L. Polk & Co. |

2750 BOSTON

| <u>Year</u> | <u>Uses</u> | <u>Source</u> |
|-------------|---------------------|-------------------------------------|
| 1960 | Andrews Georgia Mrs | The Pacific Telephone Telegraph Co. |
| 1955 | Lewis Cleveland Jr | R. L. Polk & Co. |
| | Cook Roscoe | R. L. Polk & Co. |

2751 BOSTON

| <u>Year</u> | <u>Uses</u> | <u>Source</u> |
|-------------|--------------------------------|-------------------------------------|
| 1960 | Warrens Industrial Sheet Metal | The Pacific Telephone Telegraph Co. |
| 1955 | Warrens Industrial Sheet Metal | R. L. Polk & Co. |

FINDINGS

2758 BOSTON

| <u>Year</u> | <u>Uses</u> | <u>Source</u> |
|-------------|-----------------------------|------------------------------|
| 1955 | Gentry Hannah | R. L. Polk & Co. |
| 1921 | Wilson Ernest E clk S Ono r | San Diego Directory Co. Inc. |

BOSTON AVE

2602 BOSTON AVE

| <u>Year</u> | <u>Uses</u> | <u>Source</u> |
|-------------|----------------------------------|--|
| 2004 | JULIETA AMARAL | Cole Information Services |
| 1948 | Curriers Distr Co concrete contr | San Diego Directory Co. Image pg. A46 |

2619 BOSTON AVE

| <u>Year</u> | <u>Uses</u> | <u>Source</u> |
|-------------|-----------------|---|
| 1952 | De La Mater R L | R. L. Polk & Co. of California Image pg. A41 |
| 1948 | De La Mater R L | San Diego Directory Co. Image pg. A46 |
| 1943 | De La Mater R L | San Diego Directory Co. Image pg. A51 |
| 1938 | de la Mater R L | San Diego Directory Co. Image pg. A56 |
| 1933 | Mickeljerd J A | San Diego Directory Co. Image pg. A61 |
| 1927 | Wilson B M | San Diego Directory Co. Image pg. A66 |

2621 BOSTON AVE

| <u>Year</u> | <u>Uses</u> | <u>Source</u> |
|-------------|-----------------------------|---|
| 2004 | TIA JUANA FOOD CORP | Cole Information Services |
| 1952 | Johnson L M | R. L. Polk & Co. of California Image pg. A41 |
| 1948 | Kolb C R | San Diego Directory Co. Image pg. A46 |
| 1945 | Flack Chas r | San Diego Directory Co. |
| 1943 | Flack C R | San Diego Directory Co. Image pg. A51 |
| 1938 | Brame Walter | San Diego Directory Co. Image pg. A56 |
| 1933 | Navarette Pedro | San Diego Directory Co. Image pg. A61 |
| 1927 | Sale A W | San Diego Directory Co. Image pg. A66 |
| 1921 | Bennett Robt Agnes linemn h | San Diego Directory Co. Inc. |
| | Bennett Chas B student r | San Diego Directory Co. Inc. |

2622 BOSTON AVE

| <u>Year</u> | <u>Uses</u> | <u>Source</u> |
|-------------|---------------------------|------------------------------|
| 1921 | Southworth Martha E Mrs h | San Diego Directory Co. Inc. |

2626 BOSTON AVE

| <u>Year</u> | <u>Uses</u> | <u>Source</u> |
|-------------|--------------|---------------------------|
| 2017 | ANANDA KELLY | Cole Information Services |

FINDINGS

| <u>Year</u> | <u>Uses</u> | <u>Source</u> | |
|-------------|--|--------------------------------|---------------|
| 2014 | ANANDA KELLY | Cole Information Services | |
| | OCCUPANT UNKNOWN | Cole Information Services | |
| 2009 | HECTOR CASTILLO | Cole Information Services | |
| | JESUS FIGUEROA | Cole Information Services | |
| | ESTELA CHAVEZ | Cole Information Services | |
| | OCCUPANT UNKNOWN | Cole Information Services | |
| 2006 | a AMARALJulieta | Haines Company, Inc. | |
| | FIGUEROAJesus | Haines Company, Inc. | |
| | CORTES Julio | Haines Company, Inc. | |
| 2004 | JESUS FIGUEROA | Cole Information Services | |
| | 1000S WEEKLY PROCESSING MAIL | Cole Information Services | |
| 2000 | AMARALJullela | Haines & Company | Image pg. A3 |
| 1999 | HECTOR CASTILLO | Cole Information Services | |
| | JESUS FIGUEROA | Cole Information Services | |
| | ESTELA CHAVEZ | Cole Information Services | |
| 1984 | 1/2 Coleman Will | R. L. Polk & Co. | Image pg. A8 |
| | Valtierra Carlos | R. L. Polk & Co. | Image pg. A8 |
| 1980 | Coleman Will | R. L. Polk & Co. | Image pg. A13 |
| | Vacant | R. L. Polk & Co. | Image pg. A13 |
| 1975 | Cd Gamboa Victoria Mrs | R. L. Polk & Co. | Image pg. A18 |
| 1970 | AGUILAR MAGDELENA MRS | John M. Ducey | |
| 1966 | VACANT | R. L. Polk & Co. | Image pg. A22 |
| | COLEMAN WILL | R. L. Polk & Co. | Image pg. A22 |
| 1961 | Gomez Jose E | R. L. Polk & Co. | Image pg. A27 |
| | 1/2 Coleman Will | R. L. Polk & Co. | Image pg. A27 |
| 1952 | Coarse Dora Mrs | R. L. Polk & Co. of California | Image pg. A41 |
| | Rourke Belle | R. L. Polk & Co. of California | Image pg. A41 |
| 1948 | Coarse Dora Mrs | San Diego Directory Co. | Image pg. A46 |
| 1943 | Lisalea Jose | San Diego Directory Co. | Image pg. A51 |
| 1938 | Berryman has | San Diego Directory Co. | Image pg. A56 |
| 1933 | Berryman J E o | San Diego Directory Co. | Image pg. A61 |
| 1927 | Milligan Maurice | San Diego Directory Co. | Image pg. A66 |
| 1921 | Williams Roger B hlpr S D Cons G & E Co h | San Diego Directory Co. Inc. | |

2627 BOSTON AVE

| <u>Year</u> | <u>Uses</u> | <u>Source</u> |
|-------------|------------------------|---------------------------|
| 2009 | REBECCAS BRIDAL BAZAAR | Cole Information Services |
| | PARTY HATS INC | Cole Information Services |

FINDINGS

| <u>Year</u> | <u>Uses</u> | <u>Source</u> | |
|-------------|---------------------------------|--------------------------------|---------------|
| 2006 | SQCCORP | Haines Company, Inc. | |
| | SQUIDCO | Haines Company, Inc. | |
| | WAREHOUSE | Haines Company, Inc. | |
| 2004 | SQC CORP | Cole Information Services | |
| | JAY ELSON | Cole Information Services | |
| 2000 | No Current Listing | Haines & Company | Image pg. A3 |
| 1984 | Andys Auto Wrecking Storage Lot | R. L. Polk & Co. | Image pg. A8 |
| 1980 | Andys Auto Wrecking Stge Lot | R. L. Polk & Co. | Image pg. A13 |
| 1975 | Andys Auto Wrecking Stge Lot | R. L. Polk & Co. | Image pg. A18 |
| 1970 | KEAVENY J F CONSTRUCTION CO | John M. Ducey | |
| 1966 | GENL CONTR | R. L. Polk & Co. | Image pg. A22 |
| | KEAVENY J F CONSTRUCTION CO | R. L. Polk & Co. | Image pg. A22 |
| 1961 | Hortie Roderick J bldg contr | R. L. Polk & Co. | Image pg. A27 |
| 1952 | Hortie R J genl contr | R. L. Polk & Co. of California | Image pg. A41 |
| | Wright G G genl contr | R. L. Polk & Co. of California | Image pg. A41 |
| 1933 | Duffy Jas | San Diego Directory Co. | Image pg. A61 |
| 1927 | Duffy Wm | San Diego Directory Co. | Image pg. A66 |

2628 BOSTON AVE

| <u>Year</u> | <u>Uses</u> | <u>Source</u> | |
|-------------|--------------------|---------------------------|---------------|
| 2017 | ALDO PRADO | Cole Information Services | |
| 2014 | OCCUPANT UNKNOWN | Cole Information Services | |
| 2009 | ANDREW AMARAL | Cole Information Services | |
| 2006 | No Current Listing | Haines Company, Inc. | |
| 2004 | OCCUPANT UNKNOWN | Cole Information Services | |
| 2000 | No Current Listing | Haines & Company | Image pg. A3 |
| 1999 | ANDREW AMARAL | Cole Information Services | |
| 1984 | Estrada Russell | R. L. Polk & Co. | Image pg. A8 |
| 1980 | Viramontes Julio M | R. L. Polk & Co. | Image pg. A13 |
| 1975 | Lairmore Thos R | R. L. Polk & Co. | Image pg. A18 |
| 1970 | VALDEZ ANTONIO H | John M. Ducey | |
| 1966 | VACANT | R. L. Polk & Co. | Image pg. A22 |
| 1961 | Mays David | R. L. Polk & Co. | Image pg. A27 |

2629 BOSTON AVE

| <u>Year</u> | <u>Uses</u> | <u>Source</u> | |
|-------------|---------------|-------------------------|---------------|
| 1933 | Stevens H R | San Diego Directory Co. | Image pg. A61 |
| 1927 | Casto Adolpho | San Diego Directory Co. | Image pg. A66 |

FINDINGS

2635 BOSTON AVE

| <u>Year</u> | <u>Uses</u> | <u>Source</u> | |
|-------------|--------------------|--------------------------------|---------------|
| 2000 | No Current Listing | Haines & Company | Image pg. A3 |
| 1984 | Morachis Marcos | R. L. Polk & Co. | Image pg. A8 |
| 1980 | Morachis Marcos | R. L. Polk & Co. | Image pg. A13 |
| 1975 | Baker Wendell W | R. L. Polk & Co. | Image pg. A18 |
| 1970 | BAKER WENDELL w | John M. Ducey | |
| 1966 | COLLINS FRANCIS W | R. L. Polk & Co. | Image pg. A22 |
| 1961 | Collins Francis W | R. L. Polk & Co. | Image pg. A27 |
| 1952 | Carleton V L | R. L. Polk & Co. of California | Image pg. A41 |
| 1948 | Carleton V L | San Diego Directory Co. | Image pg. A46 |
| 1943 | Baker Wendell | San Diego Directory Co. | Image pg. A51 |
| 1933 | Goatley H H | San Diego Directory Co. | Image pg. A61 |
| 1927 | Goatley H H | San Diego Directory Co. | Image pg. A66 |

2640 BOSTON AVE

| <u>Year</u> | <u>Uses</u> | <u>Source</u> | |
|-------------|----------------------------------|--------------------------------|---------------|
| 1975 | Mission Roofing & Supply Co Stge | R. L. Polk & Co. | Image pg. A18 |
| 1970 | GEORGE LEONARD | John M. Ducey | |
| 1966 | GEORGE LEONARD | R. L. Polk & Co. | Image pg. A22 |
| 1961 | Flint Emilie I Mrs | R. L. Polk & Co. | Image pg. A27 |
| 1952 | Flint E I Mrs | R. L. Polk & Co. of California | Image pg. A41 |
| 1948 | Flint E I Mrs | San Diego Directory Co. | Image pg. A46 |
| 1945 | Flint Geo N r | San Diego Directory Co. | |
| 1943 | Flint G N | San Diego Directory Co. | Image pg. A51 |
| 1938 | Jonason Roland | San Diego Directory Co. | Image pg. A56 |
| | Flint G N | San Diego Directory Co. | Image pg. A56 |
| 1933 | Vacant | San Diego Directory Co. | Image pg. A61 |
| 1927 | Kirkpatrick G E | San Diego Directory Co. | Image pg. A66 |

2644 BOSTON AVE

| <u>Year</u> | <u>Uses</u> | <u>Source</u> | |
|-------------|----------------|---------------------------|--------------|
| 2017 | SEAN MACKENZIE | Cole Information Services | |
| 2014 | SEAN MACKENZIE | Cole Information Services | |
| 2009 | MARY YAHURA | Cole Information Services | |
| 2006 | YAHURA Mary | Haines Company, Inc. | |
| | a YAGURAHaruko | Haines Company, Inc. | |
| 2004 | MARY YAGURA | Cole Information Services | |
| 2000 | YAGURA Iwao | Haines & Company | Image pg. A3 |
| 1999 | MARY YAHURA | Cole Information Services | |

FINDINGS

| <u>Year</u> | <u>Uses</u> | <u>Source</u> | |
|-------------|----------------------------|--------------------------------|---------------|
| 1999 | OCCUPANT UNKNOWN | Cole Information Services | |
| 1994 | YAGURA, IWAO | Cole Information Services | |
| 1992 | Yagura Iwao | PACIFIC BELL WHITE PAGES | |
| 1989 | Yagura Iwao | Cole Information Services | |
| 1984 | Yagura Iwao landscape gdnr | R. L. Polk & Co. | Image pg. A8 |
| 1980 | Yagura Iwao landscape gdnr | R. L. Polk & Co. | Image pg. A13 |
| 1975 | Yagura Iwao landscape gdnr | R. L. Polk & Co. | Image pg. A18 |
| 1970 | YAGURA IWAO LANDSCAPE GONR | John M. Ducey | |
| 1966 | YAGURA IWAO LANDSCAPE GDNR | R. L. Polk & Co. | Image pg. A22 |
| 1961 | Yagura Iwao gdnr | R. L. Polk & Co. | Image pg. A27 |
| 1952 | Yagura Irvao | R. L. Polk & Co. of California | Image pg. A41 |
| 1948 | Echols C W | San Diego Directory Co. | Image pg. A46 |
| 1945 | Hutchinson W S r | San Diego Directory Co. | |
| 1943 | Hutchinson W S | San Diego Directory Co. | Image pg. A51 |
| 1938 | AHutchinson W S | San Diego Directory Co. | Image pg. A56 |
| 1933 | Hutchinson W S o | San Diego Directory Co. | Image pg. A61 |
| 1927 | HutchInson W S | San Diego Directory Co. | Image pg. A66 |
| 1921 | Riddle Leonard jeweler r | San Diego Directory Co. Inc. | |
| | Riddle Lawrence barber r | San Diego Directory Co. Inc. | |
| | Riddle Jabe Josie h | San Diego Directory Co. Inc. | |
| | Riddle Dora student r | San Diego Directory Co. Inc. | |
| | Riddle Azella student r | San Diego Directory Co. Inc. | |
| | Riddle Burton jeweler r | San Diego Directory Co. Inc. | |

2645 BOSTON AVE

| <u>Year</u> | <u>Uses</u> | <u>Source</u> | |
|-------------|-----------------------------------|--------------------------------|---------------|
| 1984 | Pro Line Paint Manufacturing Whse | R. L. Polk & Co. | Image pg. A8 |
| 1980 | Pro Line Paint Mfg Co Whse | R. L. Polk & Co. | Image pg. A13 |
| 1970 | VACANT | John M. Ducey | |
| 1966 | FOSTER STELLA MRS | R. L. Polk & Co. | Image pg. A22 |
| 1961 | Canales Andres | R. L. Polk & Co. | Image pg. A27 |
| 1952 | Hernandez Francisco | R. L. Polk & Co. of California | Image pg. A41 |
| 1948 | Hernandez Francisco | San Diego Directory Co. | Image pg. A46 |
| 1945 | Hernandez Francisco r | San Diego Directory Co. | |
| 1943 | Hernandez Francisco | San Diego Directory Co. | Image pg. A51 |
| 1938 | fl Ac Hrnandez Francisco | San Diego Directory Co. | Image pg. A56 |
| 1933 | Hernandex Francisco o | San Diego Directory Co. | Image pg. A61 |
| 1927 | Hernandes Francisco | San Diego Directory Co. | Image pg. A66 |
| 1921 | Crownover Clem R Ella E tmstr h | San Diego Directory Co. Inc. | |

FINDINGS

| <u>Year</u> | <u>Uses</u> | <u>Source</u> |
|-------------|-----------------------|------------------------------|
| 1921 | Crownover Jos S lab r | San Diego Directory Co. Inc. |
| | Slack Jos M painter r | San Diego Directory Co. Inc. |
| | Slack Mattie Mrs r | San Diego Directory Co. Inc. |

2649 BOSTON AVE

| <u>Year</u> | <u>Uses</u> | <u>Source</u> | |
|-------------|--------------------|------------------|---------------|
| 2000 | No Current Listing | Haines & Company | Image pg. A3 |
| 1975 | Martinez Joe M | R. L. Polk & Co. | Image pg. A18 |
| 1970 | MONTERO JOSE | John M. Ducey | |
| 1966 | MONTERO JOSE | R. L. Polk & Co. | Image pg. A22 |
| 1961 | Moreno Ana Mrs | R. L. Polk & Co. | Image pg. A27 |

2650 BOSTON AVE

| <u>Year</u> | <u>Uses</u> | <u>Source</u> | |
|-------------|---------------------------------|--------------------------------|---------------|
| 1984 | Andys Auto Wrecking Storage Lot | R. L. Polk & Co. | Image pg. A8 |
| 1980 | Andys Auto Wrecking Stge Lot | R. L. Polk & Co. | Image pg. A13 |
| 1975 | Rear Boucher Leona Mrs | R. L. Polk & Co. | Image pg. A18 |
| | Dubois Josephine E Mrs | R. L. Polk & Co. | Image pg. A18 |
| 1970 | REAR VACANT | John M. Ducey | |
| | DUBOIS J E RUBBER STAMPS | John M. Ducey | |
| | DUBOIS JOSEPHINE E MRS | John M. Ducey | |
| 1966 | DUBOIS PAUL E | R. L. Polk & Co. | Image pg. A22 |
| | REAR DUBOIS SHEET METAL | R. L. Polk & Co. | Image pg. A22 |
| 1961 | Tyler Rosa Mrs | R. L. Polk & Co. | Image pg. A27 |
| 1952 | Royal Dog Feeding Co pet sups | R. L. Polk & Co. of California | Image pg. A41 |
| | San Diego Plmb Repr Co | R. L. Polk & Co. of California | Image pg. A41 |
| | Anderson H L | R. L. Polk & Co. of California | Image pg. A41 |
| 1948 | Callian E N Mrs | San Diego Directory Co. | Image pg. A46 |
| 1943 | Callian N E Mrs | San Diego Directory Co. | Image pg. A51 |
| 1938 | Callian E N Mrs | San Diego Directory Co. | Image pg. A56 |
| 1933 | Collian N E Mrs o | San Diego Directory Co. | Image pg. A61 |
| 1927 | Paugh Chas | San Diego Directory Co. | Image pg. A66 |
| 1921 | Gallian Thos Elizabeth pdlr It | San Diego Directory Co. Inc. | |

2651 BOSTON AVE

| <u>Year</u> | <u>Uses</u> | <u>Source</u> | |
|-------------|---|------------------|---------------|
| 1984 | Pro Line Paint Manufacturing Co Warehouse | R. L. Polk & Co. | Image pg. A8 |
| 1980 | Pro Line Paint Mfg Co Whse | R. L. Polk & Co. | Image pg. A13 |
| 1975 | Caruana Arth | R. L. Polk & Co. | Image pg. A18 |

FINDINGS

| <u>Year</u> | <u>Uses</u> | <u>Source</u> | |
|-------------|------------------|--------------------------------|---------------|
| 1970 | DE GRAFF MICHL A | John M. Ducey | |
| 1966 | VACANT | R. L. Polk & Co. | Image pg. A22 |
| | VACANT | R. L. Polk & Co. | Image pg. A22 |
| 1961 | Bartolome Saml | R. L. Polk & Co. | Image pg. A27 |
| 1952 | Luna Simon | R. L. Polk & Co. of California | Image pg. A41 |
| 1948 | Luna Simon | San Diego Directory Co. | Image pg. A46 |
| 1945 | Riggs Chas Mrs r | San Diego Directory Co. | |
| 1943 | Riggs Chas | San Diego Directory Co. | Image pg. A51 |
| 1938 | Gll len Basllio | San Diego Directory Co. | Image pg. A56 |
| 1933 | Nihell F E | San Diego Directory Co. | Image pg. A61 |
| 1927 | Barrett Jerry | San Diego Directory Co. | Image pg. A66 |

2652 BOSTON AVE

| <u>Year</u> | <u>Uses</u> | <u>Source</u> | |
|-------------|-------------------|--------------------------------|---------------|
| 1975 | Cudra Bernice Mrs | R. L. Polk & Co. | Image pg. A18 |
| 1970 | VACANT | John M. Ducey | |
| 1966 | NO RETURN | R. L. Polk & Co. | Image pg. A22 |
| 1961 | Vacant | R. L. Polk & Co. | Image pg. A27 |
| 1952 | Rossy Mildred Mrs | R. L. Polk & Co. of California | Image pg. A41 |
| 1948 | Petrakis Louis | San Diego Directory Co. | Image pg. A46 |
| 1943 | Flynn C | San Diego Directory Co. | Image pg. A51 |
| 1938 | Ship man Luther | San Diego Directory Co. | Image pg. A56 |
| 1933 | Triantafillos Geo | San Diego Directory Co. | Image pg. A61 |
| 1927 | Paugh J W | San Diego Directory Co. | Image pg. A66 |

2661 BOSTON AVE

| <u>Year</u> | <u>Uses</u> | <u>Source</u> | |
|-------------|---------------------------|--------------------------------|---------------|
| 2017 | GENERAL BAKERY SUPPLY INC | Cole Information Services | |
| 2009 | SAN DIEGO MEAT CO | Cole Information Services | |
| | SEAWEST SEAFOODS INC | Cole Information Services | |
| 2006 | SD MEATCOMPANY | Haines Company, Inc. | |
| | SHAFRIRR | Haines Company, Inc. | |
| | TRASFORMERS | Haines Company, Inc. | |
| 2004 | OCCUPANT UNKNOWN | Cole Information Services | |
| 1984 | Gonzalez Louis | R. L. Polk & Co. | Image pg. A8 |
| 1980 | Gonzalez Louis | R. L. Polk & Co. | Image pg. A13 |
| 1966 | PTOMEY LARRY R | R. L. Polk & Co. | Image pg. A22 |
| 1961 | Nakamura Minoru | R. L. Polk & Co. | Image pg. A27 |
| 1952 | Smitt K L | R. L. Polk & Co. of California | Image pg. A41 |

FINDINGS

| <u>Year</u> | <u>Uses</u> | <u>Source</u> | |
|-------------|---|------------------------------|---------------|
| 1948 | Smith E J | San Diego Directory Co. | Image pg. A46 |
| 1945 | Smith E J Mrs r | San Diego Directory Co. | |
| 1943 | Smith E J | San Diego Directory Co. | Image pg. A51 |
| 1938 | Smith B J | San Diego Directory Co. | Image pg. A56 |
| 1933 | Smith E J o | San Diego Directory Co. | Image pg. A61 |
| 1927 | Smith E J | San Diego Directory Co. | Image pg. A66 |
| 1921 | Smith Edgar J Kate L janitor Savage Tire Co h | San Diego Directory Co. Inc. | |

2662 BOSTON AVE

| <u>Year</u> | <u>Uses</u> | <u>Source</u> | |
|-------------|---|--------------------------------|---------------|
| 2017 | CHARLES MACKENZIE | Cole Information Services | |
| 2014 | CHARLES MACKENZIE | Cole Information Services | |
| 2009 | CARLOS DAVIS | Cole Information Services | |
| 2006 | DAVIS Carlos | Haines Company, Inc. | |
| 2004 | CARLOS DAVIS | Cole Information Services | |
| 2000 | DAVIS Carlos | Haines & Company | Image pg. A3 |
| 1999 | CARLOS DAVIS | Cole Information Services | |
| 1994 | DAVIS, CARLOS | Cole Information Services | |
| 1992 | Davis Carlos | PACIFIC BELL WHITE PAGES | |
| 1989 | Davis Carlos | Cole Information Services | |
| 1984 | Davis Carlos | R. L. Polk & Co. | Image pg. A8 |
| 1980 | Francis Allene P Mrs | R. L. Polk & Co. | Image pg. A13 |
| 1975 | Rear Vacant | R. L. Polk & Co. | Image pg. A18 |
| | Francis Benj | R. L. Polk & Co. | Image pg. A18 |
| 1970 | REAR WRIGHT AMOS | John M. Ducey | |
| | FRANCIS BENJ | John M. Ducey | |
| 1966 | FRANCIS BENJ | R. L. Polk & Co. | Image pg. A22 |
| 1961 | Francis Benj | R. L. Polk & Co. | Image pg. A27 |
| 1952 | Francis Benj | R. L. Polk & Co. of California | Image pg. A41 |
| 1948 | Darrienlat M L Mrs | San Diego Directory Co. | Image pg. A46 |
| 1945 | Darrieulat Pierre Mrs r | San Diego Directory Co. | |
| 1943 | Darrieulat P J | San Diego Directory Co. | Image pg. A51 |
| 1938 | ADarrieu lat P J Co | San Diego Directory Co. | Image pg. A56 |
| 1933 | Darrieulat P G | San Diego Directory Co. | Image pg. A61 |
| 1927 | Darrienlat Pierre | San Diego Directory Co. | Image pg. A66 |
| 1921 | Darrieulat Pierre Marie h | San Diego Directory Co. Inc. | |
| | Darrieulat Jos lab Chas R Mc Cormick Lbr Co r | San Diego Directory Co. Inc. | |

FINDINGS

2664 BOSTON AVE

| <u>Year</u> | <u>Uses</u> | <u>Source</u> | |
|-------------|------------------------------|---------------------------|---------------|
| 2014 | MARLENE WASHINGTON | Cole Information Services | |
| 2004 | JOSEPH ORTEGA | Cole Information Services | |
| | ROAD RUNNER CNSTRCTN CNSLTNT | Cole Information Services | |
| 2000 | No Current Listing | Haines & Company | Image pg. A3 |
| 1984 | Francis Allene P | R. L. Polk & Co. | Image pg. A8 |
| 1980 | N Ellenwood Wm A | R. L. Polk & Co. | Image pg. A13 |
| 1966 | WRIGHT AMOS | R. L. Polk & Co. | Image pg. A22 |
| 1961 | Wright Amos | R. L. Polk & Co. | Image pg. A27 |

2666 BOSTON AVE

| <u>Year</u> | <u>Uses</u> | <u>Source</u> | |
|-------------|----------------------|--------------------------------|---------------|
| 2017 | MANUEL OROZCO | Cole Information Services | |
| 2014 | GABRIEL PEREZ | Cole Information Services | |
| | OCCUPANT UNKNOWN | Cole Information Services | |
| 2009 | ERIKA SANCHEZ | Cole Information Services | |
| 2006 | No Current Listing | Haines Company, Inc. | |
| 2004 | MARTIN HERNANDEZ | Cole Information Services | |
| 2000 | ALVAREZBeatriz | Haines & Company | Image pg. A3 |
| 1999 | OCCUPANT UNKNOWN | Cole Information Services | |
| | ERIKA SANCHEZ | Cole Information Services | |
| 1984 | Wilson Court apts | R. L. Polk & Co. | Image pg. A8 |
| | Oaser Leo | R. L. Polk & Co. | Image pg. A8 |
| | 1/2 Mendoza Paulette | R. L. Polk & Co. | Image pg. A8 |
| 1980 | Wilson Court apts | R. L. Polk & Co. | Image pg. A13 |
| | Oaser Leo | R. L. Polk & Co. | Image pg. A13 |
| | N Gonza lez Manuel | R. L. Polk & Co. | Image pg. A13 |
| 1975 | Wilson Court apts | R. L. Polk & Co. | Image pg. A18 |
| | Bastiste Lawrence | R. L. Polk & Co. | Image pg. A18 |
| | Medina Ray B | R. L. Polk & Co. | Image pg. A18 |
| 1970 | WILSON COURT APTS | John M. Ducey | |
| | BARNEY BEN | John M. Ducey | |
| | MEDINA RAY B | John M. Ducey | |
| 1966 | VACANT | R. L. Polk & Co. | Image pg. A22 |
| | VACANT | R. L. Polk & Co. | Image pg. A22 |
| 1961 | 1/2 Miller Lester E | R. L. Polk & Co. | Image pg. A27 |
| | 80 1/2 Wilsons Court | R. L. Polk & Co. | Image pg. A27 |
| | Roland Joe | R. L. Polk & Co. | Image pg. A27 |
| 1952 | Luscher J R | R. L. Polk & Co. of California | Image pg. A41 |

FINDINGS

| <u>Year</u> | <u>Uses</u> | <u>Source</u> | |
|-------------|--------------|--------------------------------|---------------|
| 1952 | 1/2 Lax W W | R. L. Polk & Co. of California | Image pg. A41 |
| 1948 | Bognanno J A | San Diego Directory Co. | Image pg. A46 |

2668 BOSTON AVE

| <u>Year</u> | <u>Uses</u> | <u>Source</u> | |
|-------------|----------------------|--------------------------------|---------------|
| 2017 | ANAIS MOSCOSO | Cole Information Services | |
| | MANNY GARCIA | Cole Information Services | |
| 2014 | MANNY GARCIA | Cole Information Services | |
| | OCCUPANT UNKNOWN | Cole Information Services | |
| 2009 | OCCUPANT UNKNOWN | Cole Information Services | |
| | FRANCIS MEDINA | Cole Information Services | |
| 2006 | No Current Listing | Haines Company, Inc. | |
| 2004 | OCCUPANT UNKNOWN | Cole Information Services | |
| 2000 | No Current Listing | Haines & Company | Image pg. A3 |
| 1999 | OCCUPANT UNKNOWN | Cole Information Services | |
| | FRANCIS MEDINA | Cole Information Services | |
| 1984 | Mendoza Kathy | R. L. Polk & Co. | Image pg. A8 |
| | 1/2 Fisher Harry | R. L. Polk & Co. | Image pg. A8 |
| 1980 | Salaris Vincent | R. L. Polk & Co. | Image pg. A13 |
| | Fisher Harry | R. L. Polk & Co. | Image pg. A13 |
| 1975 | Camarro Harry | R. L. Polk & Co. | Image pg. A18 |
| | Palfy Alex | R. L. Polk & Co. | Image pg. A18 |
| 1970 | CAMARRO HARRY | John M. Ducey | |
| | CROSBY WM | John M. Ducey | |
| 1966 | CHAVEZ RAMONA A MRS | R. L. Polk & Co. | Image pg. A22 |
| | WEBB St IRLEY A MRS | R. L. Polk & Co. | Image pg. A22 |
| 1961 | Woolacott Olive Mrs | R. L. Polk & Co. | Image pg. A27 |
| | 1/2 Lee Marion M Mrs | R. L. Polk & Co. | Image pg. A27 |
| 1952 | Dilts Harry | R. L. Polk & Co. of California | Image pg. A41 |
| | 1/2 Lee Marion | R. L. Polk & Co. of California | Image pg. A41 |
| 1948 | Spencer H R | San Diego Directory Co. | Image pg. A46 |
| | 1/2 Lee P M | San Diego Directory Co. | Image pg. A46 |

2669 BOSTON AVE

| <u>Year</u> | <u>Uses</u> | <u>Source</u> |
|-------------|------------------|---------------------------|
| 2017 | KENDRA NELSON | Cole Information Services |
| | MARCEL MCDANIESS | Cole Information Services |
| | JANETT MIRANDA | Cole Information Services |
| | MIGUEL RUIZ | Cole Information Services |

FINDINGS

| <u>Year</u> | <u>Uses</u> | <u>Source</u> | |
|-------------|----------------------|--------------------------------|---------------|
| 2017 | JORGE FREGOZO | Cole Information Services | |
| | JESSICA FAKETTU | Cole Information Services | |
| 2014 | JANETT MIRANDA | Cole Information Services | |
| | CESAR FREGOSO | Cole Information Services | |
| | JORGE FREGOZO | Cole Information Services | |
| | MIGUEL RUIZ | Cole Information Services | |
| | MCDANIESS MARCEL | Cole Information Services | |
| | MARCEL MCDANIESS | Cole Information Services | |
| | MARCEL MCDANIELS | Cole Information Services | |
| 2009 | JESUS HERNANDEZ | Cole Information Services | |
| | MIGUEL RUIZ | Cole Information Services | |
| | WALDO GONZALEZ | Cole Information Services | |
| 2006 | No Current Listing | Haines Company, Inc. | |
| 2004 | SYLVIA GOMEZ | Cole Information Services | |
| | JESUS MORAZAN | Cole Information Services | |
| | HENRY MEDRANO | Cole Information Services | |
| 2000 | MEDRANOHenry | Haines & Company | Image pg. A3 |
| 1999 | JESUS HERNANDEZ | Cole Information Services | |
| | MIGUEL RUIZ | Cole Information Services | |
| | WALDO GONZALEZ | Cole Information Services | |
| 1994 | MEDRANO, ELENA | Cole Information Services | |
| 1989 | Medrano Elena | Cole Information Services | |
| 1984 | a Martinez Victor C | R. L. Polk & Co. | Image pg. A8 |
| | Medrano Henry | R. L. Polk & Co. | Image pg. A8 |
| | b Delgadillo Yolanda | R. L. Polk & Co. | Image pg. A8 |
| 1980 | Medrano Henry | R. L. Polk & Co. | Image pg. A13 |
| | b Quiroza Sergio | R. L. Polk & Co. | Image pg. A13 |
| | a Martinez Victor C | R. L. Polk & Co. | Image pg. A13 |
| 1975 | Medrano Henry | R. L. Polk & Co. | Image pg. A18 |
| 1970 | MEDRANO HENRY | John M. Ducey | |
| 1966 | MEDRANO HENRY | R. L. Polk & Co. | Image pg. A22 |
| 1961 | Medrano Henry | R. L. Polk & Co. | Image pg. A27 |
| 1952 | Roiz U P | R. L. Polk & Co. of California | Image pg. A41 |
| 1948 | Roiz U P | San Diego Directory Co. | Image pg. A46 |
| 1945 | Roiz U P r | San Diego Directory Co. | |
| 1943 | Roiz U P | San Diego Directory Co. | Image pg. A51 |

FINDINGS

2670 BOSTON AVE

| <u>Year</u> | <u>Uses</u> | <u>Source</u> | |
|-------------|--------------------|--------------------------------|---------------|
| 2017 | VICTORY ESPINOZA | Cole Information Services | |
| 2014 | VICTOR ESPINOZA | Cole Information Services | |
| | KASSANDRA GASKILL | Cole Information Services | |
| | ANGEL MACHADO | Cole Information Services | |
| | SERGIO CUAUTLE | Cole Information Services | |
| 2009 | VICTOR ESPINOZA | Cole Information Services | |
| | SERGIO CUAUTLE | Cole Information Services | |
| | SAMANTHA RESENDIZ | Cole Information Services | |
| 2006 | ESPINOZAVictor Y | Haines Company, Inc. | |
| | A RESENDIZSamatha | Haines Company, Inc. | |
| 2004 | OCCUPANT UNKNOWN | Cole Information Services | |
| | RICARDO GONZALEZ | Cole Information Services | |
| 1999 | VICTOR ESPINOZA | Cole Information Services | |
| | SERGIO CUAUTLE | Cole Information Services | |
| | SAMANTHA RESENDIZ | Cole Information Services | |
| 1994 | GALLEGOS, JUAN L | Cole Information Services | |
| 1984 | Vacant | R. L. Polk & Co. | Image pg. A8 |
| | 1/2 Dolf Albert | R. L. Polk & Co. | Image pg. A8 |
| 1980 | Kovar Jim J | R. L. Polk & Co. | Image pg. A13 |
| | Dolf Albert | R. L. Polk & Co. | Image pg. A13 |
| 1975 | Parker Jesse | R. L. Polk & Co. | Image pg. A18 |
| | Cruz Ernestine Mrs | R. L. Polk & Co. | Image pg. A18 |
| 1970 | PARRA TONY A | John M. Ducey | |
| | K SERINEO DON | John M. Ducey | |
| 1966 | PARR A TONY A | R. L. Polk & Co. | Image pg. A22 |
| | MILLER LARRY L | R. L. Polk & Co. | Image pg. A22 |
| 1961 | Gates Raymond C | R. L. Polk & Co. | Image pg. A27 |
| | 1/2 Morris Thos W | R. L. Polk & Co. | Image pg. A27 |
| 1952 | Preston P D | R. L. Polk & Co. of California | Image pg. A41 |
| | 1/2 Orcutt Jim | R. L. Polk & Co. of California | Image pg. A41 |
| 1948 | Tilton David | San Diego Directory Co. | Image pg. A46 |
| | 1/2 Jeans Alonzo | San Diego Directory Co. | Image pg. A46 |

2674 BOSTON AVE

| <u>Year</u> | <u>Uses</u> | <u>Source</u> |
|-------------|-------------------|---------------------------|
| 2017 | ZONIA RIVERA | Cole Information Services |
| 2014 | RICARDO MANRIQUEZ | Cole Information Services |
| 2009 | RICARDO MANRIQUEZ | Cole Information Services |

FINDINGS

| <u>Year</u> | <u>Uses</u> | <u>Source</u> | |
|-------------|------------------------|--------------------------------|---------------|
| 2009 | OCCUPANT UNKNOWN | Cole Information Services | |
| | JUVENAL DELATORRE | Cole Information Services | |
| | CRUZ SANTA | Cole Information Services | |
| | FERNANDO SANTACRUZ | Cole Information Services | |
| 2006 | SALDANAManriquez | Haines Company, Inc. | |
| | Ricardo | Haines Company, Inc. | |
| 2004 | JUVENAL DELATORRE | Cole Information Services | |
| | OCCUPANT UNKNOWN | Cole Information Services | |
| | MANRIQUEZ SALDANA | Cole Information Services | |
| 2000 | No Current Listing | Haines & Company | Image pg. A3 |
| 1999 | FERNANDO SANTACRUZ | Cole Information Services | |
| | CRUZ SANTA | Cole Information Services | |
| | JUVENAL DELATORRE | Cole Information Services | |
| | RICARDO MANRIQUEZ | Cole Information Services | |
| | OCCUPANT UNKNOWN | Cole Information Services | |
| 1994 | OLIVARES, ANA | Cole Information Services | |
| 1984 | Rasmussen R Mattie Mrs | R. L. Polk & Co. | Image pg. A8 |
| | 1/2 Robles Martin G | R. L. Polk & Co. | Image pg. A8 |
| 1980 | Rasmussen R Mattie Mrs | R. L. Polk & Co. | Image pg. A13 |
| | Robles Martine G | R. L. Polk & Co. | Image pg. A13 |
| 1975 | Rasmussen La Roy | R. L. Polk & Co. | Image pg. A18 |
| | Blanco Richd | R. L. Polk & Co. | Image pg. A18 |
| 1970 | VACANT | John M. Ducey | |
| | RASMUSSEN LE ROY | John M. Ducey | |
| 1966 | VACANT | R. L. Polk & Co. | Image pg. A22 |
| | MC LAIN DENNIS | R. L. Polk & Co. | Image pg. A22 |
| 1961 | Gutierrez John G | R. L. Polk & Co. | Image pg. A27 |
| | 1/2 Dana Michl W | R. L. Polk & Co. | Image pg. A27 |
| 1952 | Brown W T | R. L. Polk & Co. of California | Image pg. A41 |
| | 1/2 Lewis R P | R. L. Polk & Co. of California | Image pg. A41 |
| 1948 | Parker J D | San Diego Directory Co. | Image pg. A46 |
| | 1/2 Casper G B | San Diego Directory Co. | Image pg. A46 |

2675 BOSTON AVE

| <u>Year</u> | <u>Uses</u> | <u>Source</u> | |
|-------------|-------------------------------|---------------------------|--------------|
| 2004 | WESTECH METAL FABRICATION INC | Cole Information Services | |
| | OCCUPANT UNKNOWN | Cole Information Services | |
| 2000 | WESTECH METAL | Haines & Company | Image pg. A3 |
| | QUACH Ai | Haines & Company | Image pg. A3 |

FINDINGS

| <u>Year</u> | <u>Uses</u> | <u>Source</u> | |
|-------------|---------------------------|------------------------------|--------------|
| 2000 | FABRICATION | Haines & Company | Image pg. A3 |
| 1999 | WESTECH METAL FABRICATION | Cole Information Services | |
| 1994 | CALIFORNIA FURNITURE | Cole Information Services | |
| 1992 | California Furniture | PACIFIC BELL WHITE PAGES | |
| 1921 | Stevenson Alice L Mrs r | San Diego Directory Co. Inc. | |

2676 BOSTON AVE

| <u>Year</u> | <u>Uses</u> | <u>Source</u> | |
|-------------|------------------------|--------------------------------|---------------|
| 2017 | LUCIA BARRERA | Cole Information Services | |
| 2014 | SANDRA FERNANDEZ | Cole Information Services | |
| | OCCUPANT UNKNOWN | Cole Information Services | |
| | LUCIA BARRERA | Cole Information Services | |
| 2009 | MARCOS VARELA | Cole Information Services | |
| | OCCUPANT UNKNOWN | Cole Information Services | |
| 2006 | BARRERA Lucia M | Haines Company, Inc. | |
| 2004 | LUIS SANCHEZ | Cole Information Services | |
| | RICARDO GUERRA | Cole Information Services | |
| 2000 | MARTINEZ Ernestlo | Haines & Company | Image pg. A3 |
| 1999 | MARCOS VARELA | Cole Information Services | |
| 1984 | Brown Geo | R. L. Polk & Co. | Image pg. A8 |
| | 1/2 Mullholan Mary Mrs | R. L. Polk & Co. | Image pg. A8 |
| 1980 | Brown Geo | R. L. Polk & Co. | Image pg. A13 |
| | Mullholan Mary Mrs | R. L. Polk & Co. | Image pg. A13 |
| 1975 | Roaales Estela Mrs | R. L. Polk & Co. | Image pg. A18 |
| 1970 | VACANT | John M. Ducey | |
| | VACANT | John M. Ducey | |
| 1966 | VACANT | R. L. Polk & Co. | Image pg. A22 |
| | VACANT | R. L. Polk & Co. | Image pg. A22 |
| 1961 | Vacant | R. L. Polk & Co. | Image pg. A27 |
| | 1/2 Moser Robt B | R. L. Polk & Co. | Image pg. A27 |
| 1952 | Bear Marvin | R. L. Polk & Co. of California | Image pg. A41 |
| | 1/2 Bartels Edw | R. L. Polk & Co. of California | Image pg. A41 |
| 1948 | Hurley J D | San Diego Directory Co. | Image pg. A46 |
| | 1/2 Washington Woodrow | San Diego Directory Co. | Image pg. A46 |

2678 BOSTON AVE

| <u>Year</u> | <u>Uses</u> | <u>Source</u> |
|-------------|-------------|---------------------------|
| 2017 | JAMES STOPP | Cole Information Services |
| 2014 | JAMES STOPP | Cole Information Services |

FINDINGS

| <u>Year</u> | <u>Uses</u> | <u>Source</u> | |
|-------------|---------------------|--------------------------------|---------------|
| 2014 | FIDEL GARCIA | Cole Information Services | |
| | LUCIO TORRES | Cole Information Services | |
| | OCCUPANT UNKNOWN | Cole Information Services | |
| 2009 | OCCUPANT UNKNOWN | Cole Information Services | |
| | JAMES STOPP | Cole Information Services | |
| | ALBERTO DURAN | Cole Information Services | |
| 2006 | STOPPJas | Haines Company, Inc. | |
| | 1/2 LOPEZMayra | Haines Company, Inc. | |
| 2004 | ALFONSO DELAROSA | Cole Information Services | |
| | JAMES STOPP | Cole Information Services | |
| 2000 | STOPPJas A | Haines & Company | Image pg. A3 |
| 1999 | ALBERTO DURAN | Cole Information Services | |
| | JAMES STOPP | Cole Information Services | |
| 1994 | STOPP, JAMES A | Cole Information Services | |
| 1992 | Stopp Jas A | PACIFIC BELL WHITE PAGES | |
| | Stoppelmoor RL..... | PACIFIC BELL WHITE PAGES | |
| | Stopper Ed | PACIFIC BELL WHITE PAGES | |
| 1989 | Stopp Jas A | Cole Information Services | |
| 1984 | Zumaya John H | R. L. Polk & Co. | Image pg. A8 |
| | 1/2 Stopp James A | R. L. Polk & Co. | Image pg. A8 |
| 1980 | N Zumaya John H N | R. L. Polk & Co. | Image pg. A13 |
| | Vacant | R. L. Polk & Co. | Image pg. A13 |
| 1975 | Chicky Nora E Mrs | R. L. Polk & Co. | Image pg. A18 |
| 1970 | GODOY ROBERTO | John M. Ducey | |
| | VACANT | John M. Ducey | |
| 1966 | DULIN HENRY D | R. L. Polk & Co. | Image pg. A22 |
| | BEARDSLEY CHARLES D | R. L. Polk & Co. | Image pg. A22 |
| 1961 | Vacant | R. L. Polk & Co. | Image pg. A27 |
| | 1/2 Cline Jim | R. L. Polk & Co. | Image pg. A27 |
| 1952 | Barnett Barney | R. L. Polk & Co. of California | Image pg. A41 |
| | 1/2 Morgan T F | R. L. Polk & Co. of California | Image pg. A41 |
| 1948 | Arnold P B | San Diego Directory Co. | Image pg. A46 |
| | 1/2 Brewster G M | San Diego Directory Co. | Image pg. A46 |

2680 BOSTON AVE

| <u>Year</u> | <u>Uses</u> | <u>Source</u> |
|-------------|--------------------|---------------------------|
| 2017 | GABRIEL AVALOS | Cole Information Services |
| | JOSEFINA HERNANDEZ | Cole Information Services |
| 2014 | ARMANDO GONZALEZ | Cole Information Services |

FINDINGS

| <u>Year</u> | <u>Uses</u> | <u>Source</u> | |
|-------------|---------------------|--------------------------------|---------------|
| 2014 | GABRIEL AVALOS | Cole Information Services | |
| | SHERRY GREER | Cole Information Services | |
| | JOSEFINA HERNANDEZ | Cole Information Services | |
| 2009 | GABRIEL AVALOS | Cole Information Services | |
| | JOSEFINA HERNANDEZ | Cole Information Services | |
| | PATRICIA CAMACHO | Cole Information Services | |
| | JOSE LOPES | Cole Information Services | |
| 2006 | HERNANDEZJosefina | Haines Company, Inc. | |
| 2004 | JOSE LOPES | Cole Information Services | |
| | PATRICIA CAMACHO | Cole Information Services | |
| | MARIANO SOTO | Cole Information Services | |
| | ENRIQUE LOPEZ | Cole Information Services | |
| | LISETH NUNO | Cole Information Services | |
| 2000 | LOPEZE | Haines & Company | Image pg. A3 |
| 1999 | JOSE LOPES | Cole Information Services | |
| | GABRIEL AVALOS | Cole Information Services | |
| | PATRICIA CAMACHO | Cole Information Services | |
| | JOSEFINA HERNANDEZ | Cole Information Services | |
| 1984 | Schwab Francis E | R. L. Polk & Co. | Image pg. A8 |
| | 1/2 Posdal Walter | R. L. Polk & Co. | Image pg. A8 |
| 1980 | Posdal Walter | R. L. Polk & Co. | Image pg. A13 |
| | Schwab Francis E | R. L. Polk & Co. | Image pg. A13 |
| 1975 | Schwab Francis E | R. L. Polk & Co. | Image pg. A18 |
| 1970 | CASTILLO PEDRO | John M. Ducey | |
| | VACANT | John M. Ducey | |
| 1966 | CASTILLO PEDRO | R. L. Polk & Co. | Image pg. A22 |
| | VACANT | R. L. Polk & Co. | Image pg. A22 |
| 1961 | 1/2 Pozdol Walter J | R. L. Polk & Co. | Image pg. A27 |
| | Landry Gene R | R. L. Polk & Co. | Image pg. A27 |
| 1952 | 1/2 Belmonte W J | R. L. Polk & Co. of California | Image pg. A41 |
| | Ammerman L B | R. L. Polk & Co. of California | Image pg. A41 |
| 1948 | Ferrari Antonio | San Diego Directory Co. | Image pg. A46 |
| | 1/2 Dehasa Felice | San Diego Directory Co. | Image pg. A46 |

2684 BOSTON AVE

| <u>Year</u> | <u>Uses</u> | <u>Source</u> |
|-------------|------------------|---------------------------|
| 2017 | A ZAFARAY | Cole Information Services |
| 2014 | OCCUPANT UNKNOWN | Cole Information Services |
| | MONICA MILLAN | Cole Information Services |

FINDINGS

| <u>Year</u> | <u>Uses</u> | <u>Source</u> | |
|-------------|----------------------|--------------------------------|---------------|
| 2014 | SANDRA BORJA | Cole Information Services | |
| 2009 | OCCUPANT UNKNOWN | Cole Information Services | |
| 2004 | BONIFACIO LOPEZ | Cole Information Services | |
| | JOSE LOMA | Cole Information Services | |
| | DAVID BRECHLIN | Cole Information Services | |
| 2000 | DURON Carlos | Haines & Company | Image pg. A3 |
| 1999 | OCCUPANT UNKNOWN | Cole Information Services | |
| 1984 | Ramirez Sergio A | R. L. Polk & Co. | Image pg. A8 |
| 1980 | Gonzales Filenon G | R. L. Polk & Co. | Image pg. A13 |
| 1975 | Gonzalez Filenon G | R. L. Polk & Co. | Image pg. A18 |
| 1970 | LOPEZ CIRELIO | John M. Ducey | |
| 1966 | LOPEZ CIRELIO | R. L. Polk & Co. | Image pg. A22 |
| 1961 | Tijerina Alf S | R. L. Polk & Co. | Image pg. A27 |
| 1952 | Dehesa Felicitas Mrs | R. L. Polk & Co. of California | Image pg. A41 |
| 1943 | Dehesa Felice Mrs | San Diego Directory Co. | Image pg. A51 |
| 1938 | Dehesa Felicitas Mrs | San Diego Directory Co. | Image pg. A56 |
| 1933 | Dehesa Felicitas Mrs | San Diego Directory Co. | Image pg. A61 |
| 1927 | Dehesa Felisa Mrs | San Diego Directory Co. | Image pg. A66 |

2685 BOSTON AVE

| <u>Year</u> | <u>Uses</u> | <u>Source</u> | |
|-------------|-----------------------------------|--------------------------------|---------------|
| 2017 | ELECTRIC MOTOR SPECIALISTS INC | Cole Information Services | |
| 2014 | ELECTRIC MOTOR SPECIALISTS INC | Cole Information Services | |
| 2009 | ELECTRIC MOTOR SPECIALISTS INC | Cole Information Services | |
| 2006 | ELECTRIC MOTOR | Haines Company, Inc. | |
| | SPECIALIST INC | Haines Company, Inc. | |
| 2004 | EVERINGHAM BROTHERS BAIT CO | Cole Information Services | |
| | ROY EVERINGHAM | Cole Information Services | |
| 2000 | NATL DISCOUNT | Haines & Company | Image pg. A3 |
| | COSTUME CO | Haines & Company | Image pg. A3 |
| 1999 | NATIONAL DISCOUNT COSTUME COMPANY | Cole Information Services | |
| 1994 | BAY DECKING CO | Cole Information Services | |
| 1989 | SAN DIEGO METAL SPRAY INC | Cole Information Services | |
| 1961 | Fay Emma J Mrs | R. L. Polk & Co. | Image pg. A27 |
| 1952 | Fay E J | R. L. Polk & Co. of California | Image pg. A41 |
| 1948 | Fay E J Mrs | San Diego Directory Co. | Image pg. A46 |
| 1943 | Ward H H | San Diego Directory Co. | Image pg. A51 |
| 1938 | AMaki Andw | San Diego Directory Co. | Image pg. A56 |

FINDINGS

| <u>Year</u> | <u>Uses</u> | <u>Source</u> | |
|-------------|----------------------------------|------------------------------|---------------|
| 1933 | Vacant | San Diego Directory Co. | Image pg. A61 |
| 1927 | Collins F W | San Diego Directory Co. | Image pg. A66 |
| 1921 | Collins Francis W Flora A carp h | San Diego Directory Co. Inc. | |

2686 BOSTON AVE

| <u>Year</u> | <u>Uses</u> | <u>Source</u> | |
|-------------|-------------------------|---------------------------|---------------|
| 2017 | JORGE PEGUERO | Cole Information Services | |
| 2014 | JORGE PEGUERO | Cole Information Services | |
| 2009 | JORGE PEGUERO | Cole Information Services | |
| 2006 | PEGUEROJorge | Haines Company, Inc. | |
| 2004 | JORGE PEGUERO | Cole Information Services | |
| 2000 | VASQUEZJorge B | Haines & Company | Image pg. A3 |
| 1999 | JORGE PEGUERO | Cole Information Services | |
| 1994 | GONZALEZ, JOSE | Cole Information Services | |
| 1992 | Gonzalez Jose | PACIFIC BELL WHITE PAGES | |
| 1989 | Ramirez Dario | Cole Information Services | |
| 1984 | Carignan Alfredo | R. L. Polk & Co. | Image pg. A8 |
| 1980 | Carignan Alfredo | R. L. Polk & Co. | Image pg. A13 |
| 1975 | Carignan Alfredo | R. L. Polk & Co. | Image pg. A18 |
| 1970 | GONZALEZ MELESIO | John M. Ducey | |
| 1966 | GONZALES MELESIO | R. L. Polk & Co. | Image pg. A22 |
| 1961 | Sanchez Magdalena T Mrs | R. L. Polk & Co. | Image pg. A27 |

2688 BOSTON AVE

| <u>Year</u> | <u>Uses</u> | <u>Source</u> | |
|-------------|--------------------|---------------------------|---------------|
| 2017 | JUDAS SANCHEZ | Cole Information Services | |
| 2014 | JUDAS SANCHEZ | Cole Information Services | |
| 2009 | J FRIEDLANDER | Cole Information Services | |
| 2006 | No Current Listing | Haines Company, Inc. | |
| 2004 | MARIA HERNANDEZ | Cole Information Services | |
| 2000 | No Current Listing | Haines & Company | Image pg. A3 |
| 1999 | J FRIEDLANDER | Cole Information Services | |
| | OCCUPANT UNKNOWN | Cole Information Services | |
| 1984 | Dehsa Manuel E | R. L. Polk & Co. | Image pg. A8 |
| 1980 | Dehsa Manuel E | R. L. Polk & Co. | Image pg. A13 |
| 1975 | Oroco Jose M | R. L. Polk & Co. | Image pg. A18 |

FINDINGS

2701 BOSTON AVE

| <u>Year</u> | <u>Uses</u> | <u>Source</u> | |
|-------------|-------------------------------------|--------------------------------|---------------|
| 1961 | Andrews Hazel Mrs | R. L. Polk & Co. | Image pg. A27 |
| | Andrews Joe | R. L. Polk & Co. | Image pg. A27 |
| 1952 | Brust R F | R. L. Polk & Co. of California | Image pg. A41 |
| | Brust J R | R. L. Polk & Co. of California | Image pg. A41 |
| 1948 | Brust R F | San Diego Directory Co. | Image pg. A46 |
| 1945 | Brust Rex F r | San Diego Directory Co. | |
| 1943 | Brust R F | San Diego Directory Co. | Image pg. A51 |
| 1938 | QBrust R F C | San Diego Directory Co. | Image pg. A56 |
| 1933 | Thompson J S | San Diego Directory Co. | Image pg. A61 |
| 1927 | Rouchleau J L | San Diego Directory Co. | Image pg. A66 |
| 1921 | Rouchleau Jas L Edith G fishernin h | San Diego Directory Co. Inc. | |
| | Whitney Arthur bkpr r | San Diego Directory Co. Inc. | |
| | Whitney Hazel Mrs r | San Diego Directory Co. Inc. | |

2704 BOSTON AVE

| <u>Year</u> | <u>Uses</u> | <u>Source</u> | |
|-------------|----------------------|--------------------------------|---------------|
| 2017 | JOSE ESPINOZA | Cole Information Services | |
| 2009 | ARACELI MARTINEZ | Cole Information Services | |
| 2000 | No Current Listing | Haines & Company | Image pg. A3 |
| 1999 | ARACELI MARTINEZ | Cole Information Services | |
| 1989 | Rivas Tomas | Cole Information Services | |
| 1984 | Villanueva Rosario | R. L. Polk & Co. | Image pg. A8 |
| 1980 | N Villanueva Rosario | R. L. Polk & Co. | Image pg. A13 |
| 1975 | Morales Henry | R. L. Polk & Co. | Image pg. A18 |
| 1970 | NOTRANGELO VICTOR | John M. Ducey | |
| 1966 | SILVA WM R | R. L. Polk & Co. | Image pg. A22 |
| 1961 | Johnson Frank L | R. L. Polk & Co. | Image pg. A27 |
| 1952 | Steele H H | R. L. Polk & Co. of California | Image pg. A41 |
| 1948 | Winters L C | San Diego Directory Co. | Image pg. A46 |
| 1945 | Winters Louis Chas r | San Diego Directory Co. | |
| 1943 | Winters L C | San Diego Directory Co. | Image pg. A51 |

2707 BOSTON AVE

| <u>Year</u> | <u>Uses</u> | <u>Source</u> |
|-------------|--------------------------------------|---------------------------|
| 2017 | TARANTINO WHOLESALE FOOD DISTRIBUTOR | Cole Information Services |
| 2014 | TARANTINO WHOLESALE FOOD DISTRIBUTOR | Cole Information Services |
| 2009 | CALIFORNIA GARLIC CORP | Cole Information Services |

FINDINGS

| <u>Year</u> | <u>Uses</u> | <u>Source</u> | |
|-------------|---|---------------------------|--------------|
| 2009 | PRODUCERS MEAT & PROV INC | Cole Information Services | |
| | TARANTINO WHOLESALE FOOD DISTRIBUTOR | Cole Information Services | |
| 2006 | TARANTINOWHSL | Haines Company, Inc. | |
| | FOOD DSTRBTR TARANTINOWHSL | Haines Company, Inc. | |
| | FOOD DSTRBTR | Haines Company, Inc. | |
| 2004 | CALIFORNIA GARLIC CO | Cole Information Services | |
| | OCCUPANT UNKNOWN | Cole Information Services | |
| | TARANTINO WHLSL FOOD DSTRBTR | Cole Information Services | |
| 2000 | TARANTINOMEATCO | Haines & Company | Image pg. A3 |
| 1999 | TARANTINO WHOLESALE FOOD DISTRIBUTORS | Cole Information Services | |
| | TARANTINO MEAT COMPANY | Cole Information Services | |
| 1994 | INTL SEAFOOD | Cole Information Services | |
| 1992 | Ocean Best Seafood & Trading Inc B H Rothchild & Gray Ltd | PACIFIC BELL WHITE PAGES | |
| | Ocean Blue Pool Services POBox 4213 Lo Mesa | PACIFIC BELL WHITE PAGES | |
| 1989 | Pfeifer Fine Foods | Cole Information Services | |

2708 BOSTON AVE

| <u>Year</u> | <u>Uses</u> | <u>Source</u> | |
|-------------|--------------------|--------------------------------|---------------|
| 2017 | STEVEN MUNOZ | Cole Information Services | |
| 2014 | STEVEN MUNOZ | Cole Information Services | |
| 2009 | MELISA RODRIGUEZ | Cole Information Services | |
| 2006 | FRIAS Emllia | Haines Company, Inc. | |
| 2004 | PATRICIA ROMERO | Cole Information Services | |
| 2000 | No Current Listing | Haines & Company | Image pg. A3 |
| 1999 | MELISA RODRIGUEZ | Cole Information Services | |
| 1984 | Rodriguez Raul R | R. L. Polk & Co. | Image pg. A8 |
| 1980 | N Landabaso Javier | R. L. Polk & Co. | Image pg. A13 |
| 1975 | De La Cruz Vincent | R. L. Polk & Co. | Image pg. A18 |
| 1970 | VACANT | John M. Ducey | |
| 1966 | MARIN ROBERTO | R. L. Polk & Co. | Image pg. A22 |
| 1961 | Davis Louis | R. L. Polk & Co. | Image pg. A27 |
| 1952 | Foust R F | R. L. Polk & Co. of California | Image pg. A41 |
| 1948 | Martin R E | San Diego Directory Co. | Image pg. A46 |
| 1943 | Acuna M A Mrs | San Diego Directory Co. | Image pg. A51 |

FINDINGS

2715 BOSTON AVE

| <u>Year</u> | <u>Uses</u> | <u>Source</u> | |
|-------------|------------------------------|--------------------------------|---------------|
| 1961 | Palos De La Rosa Lino | R. L. Polk & Co. | Image pg. A27 |
| 1952 | Cinnamon Minnie Mrs | R. L. Polk & Co. of California | Image pg. A41 |
| 1948 | Cinnamon Minnie Mrs | San Diego Directory Co. | Image pg. A46 |
| 1943 | Cinnamon Minnie Mrs | San Diego Directory Co. | Image pg. A51 |
| 1938 | Cinnamon Minnie Mrs Co | San Diego Directory Co. | Image pg. A56 |
| | Gardner H J | San Diego Directory Co. | Image pg. A56 |
| 1933 | Brust R F | San Diego Directory Co. | Image pg. A61 |
| | Cinnamon Minnie Mrs Co | San Diego Directory Co. | Image pg. A61 |
| 1927 | Cinnamon Minnie Mrs | San Diego Directory Co. | Image pg. A66 |
| | Hastings Kate Mrs | San Diego Directory Co. | Image pg. A66 |
| 1921 | Cinnamon Thos G Minnie h | San Diego Directory Co. Inc. | |
| | Hastings Kath wid Geo h rear | San Diego Directory Co. Inc. | |
| | Hastings Ruth student h rear | San Diego Directory Co. Inc. | |

2717 BOSTON AVE

| <u>Year</u> | <u>Uses</u> | <u>Source</u> | |
|-------------|-----------------------|---------------------------|--------------|
| 2004 | OCCUPANT UNKNOWN | Cole Information Services | |
| 2000 | SOLAR CONTRACT | Haines & Company | Image pg. A3 |
| | CARPET | Haines & Company | Image pg. A3 |
| 1999 | SOLAR CONTRACT CARPET | Cole Information Services | |
| 1994 | NBS SUPPLY CO | Cole Information Services | |
| 1992 | N BS Supply Co | PACIFIC BELL WHITE PAGES | |
| | N&C Enterprises..... | PACIFIC BELL WHITE PAGES | |
| 1989 | NBS Supply Co | Cole Information Services | |

2718 BOSTON AVE

| <u>Year</u> | <u>Uses</u> | <u>Source</u> | |
|-------------|---------------------------|---------------------------|---------------|
| 2000 | No Current Listing | Haines & Company | Image pg. A3 |
| 1994 | GRIHALVA, ELLIS N | Cole Information Services | |
| 1992 | Griba Iva E N | PACIFIC BELL WHITE PAGES | |
| 1989 | Grihalva E N | Cole Information Services | |
| 1984 | Grihalva Ellis N | R. L. Polk & Co. | Image pg. A8 |
| | 1/2 Martinez Esther M Mrs | R. L. Polk & Co. | Image pg. A8 |
| 1980 | Grihalva Ellis N | R. L. Polk & Co. | Image pg. A13 |
| | Martinez Esther M Mrs | R. L. Polk & Co. | Image pg. A13 |
| 1975 | Grihalva Ellis N | R. L. Polk & Co. | Image pg. A18 |
| | Murtinez Esteher M Mrs | R. L. Polk & Co. | Image pg. A18 |
| 1970 | GRIHALVA ELLIS N | John M. Ducey | |

FINDINGS

| <u>Year</u> | <u>Uses</u> | <u>Source</u> | |
|-------------|-----------------------------|--------------------------------|---------------|
| 1970 | BURNS RICHD | John M. Ducey | |
| 1966 | GRIHALVA ELLIS N | R. L. Polk & Co. | Image pg. A22 |
| | BURNS RICHD | R. L. Polk & Co. | Image pg. A22 |
| 1961 | Grihalva Ellis N | R. L. Polk & Co. | Image pg. A27 |
| | Castillo Guile | R. L. Polk & Co. | Image pg. A27 |
| 1952 | Driggers Donald | R. L. Polk & Co. of California | Image pg. A41 |
| | Grihalva E N | R. L. Polk & Co. of California | Image pg. A41 |
| | Cartledge B F | R. L. Polk & Co. of California | Image pg. A41 |
| 1948 | Grihalva E N | San Diego Directory Co. | Image pg. A46 |
| | Dorsett Homer | San Diego Directory Co. | Image pg. A46 |
| 1945 | Grihalva E N r | San Diego Directory Co. | |
| 1943 | Adams C L | San Diego Directory Co. | Image pg. A51 |
| | Cornelison D L | San Diego Directory Co. | Image pg. A51 |
| | Grihalva E N | San Diego Directory Co. | Image pg. A51 |
| 1938 | Lockland Lupe Mrs | San Diego Directory Co. | Image pg. A56 |
| | rear Grihalva B N | San Diego Directory Co. | Image pg. A56 |
| 1933 | Blackburn Albt Fuson W G | San Diego Directory Co. | Image pg. A61 |
| | Grijalva F 3rancesca Mrs | San Diego Directory Co. | Image pg. A61 |
| 1927 | Rauch W W | San Diego Directory Co. | Image pg. A66 |
| | rear Grijalva Frances Mrs | San Diego Directory Co. | Image pg. A66 |
| 1921 | Fuson Wm G Celia lab h rear | San Diego Directory Co. Inc. | |
| | Grijalva Frances Mrs h | San Diego Directory Co. Inc. | |

2727 BOSTON AVE

| <u>Year</u> | <u>Uses</u> | <u>Source</u> | |
|-------------|-------------------------------|---------------------------|--------------|
| 2017 | CORRECTIONAL ALTERNATIVES INC | Cole Information Services | |
| 2014 | CORRECTIONAL ALTERNATIVES INC | Cole Information Services | |
| 2009 | EHW MANAGEMENT GROUP | Cole Information Services | |
| | PACIFIC FURLOUGH FACILITY INC | Cole Information Services | |
| | CORRECTIONAL ALTERNATIVES INC | Cole Information Services | |
| 2006 | GROUP | Haines Company, Inc. | |
| | EHWMANAGEMENT | Haines Company, Inc. | |
| 2004 | AARON COX | Cole Information Services | |
| | PACIFIC FURLOUGH FACILITY | Cole Information Services | |
| | GREGORY DONCHEVICH | Cole Information Services | |
| 2000 | GROUP | Haines & Company | Image pg. A3 |
| | EHWMANAGEMENT | Haines & Company | Image pg. A3 |
| 1999 | EHW MANAGEMENT GROUP | Cole Information Services | |

FINDINGS

2730 BOSTON AVE

| <u>Year</u> | <u>Uses</u> | <u>Source</u> | |
|-------------|------------------|------------------|---------------|
| 1975 | Montez Victor | R. L. Polk & Co. | Image pg. A18 |
| 1970 | VACANT | John M. Ducey | |
| 1966 | FUENTES MANUEL | R. L. Polk & Co. | Image pg. A22 |
| 1961 | 1/2 Shine Theola | R. L. Polk & Co. | Image pg. A27 |
| | Mora Joe G | R. L. Polk & Co. | Image pg. A27 |

2736 BOSTON AVE

| <u>Year</u> | <u>Uses</u> | <u>Source</u> | |
|-------------|---|--------------------------------|---------------|
| 1961 | Owens Clyde W | R. L. Polk & Co. | Image pg. A27 |
| 1952 | Ritchie Jesus | R. L. Polk & Co. of California | Image pg. A41 |
| 1948 | Cruz Eleanor Mrs | San Diego Directory Co. | Image pg. A46 |
| 1943 | Salcedo Felix | San Diego Directory Co. | Image pg. A51 |
| 1938 | Vacant | San Diego Directory Co. | Image pg. A56 |
| 1933 | Ortega Guadalupe | San Diego Directory Co. | Image pg. A61 |
| 1927 | Vacant | San Diego Directory Co. | Image pg. A66 |
| 1921 | Jiminez Josie G Josephine motrin S D Elec Ry h | San Diego Directory Co. Inc. | |
| | Jiminez Manuel student r | San Diego Directory Co. Inc. | |

2740 BOSTON AVE

| <u>Year</u> | <u>Uses</u> | <u>Source</u> | |
|-------------|---|---------------------------|---------------|
| 2000 | I M SRECYCLING SERVICES | Haines & Company | Image pg. A3 |
| | | Haines & Company | Image pg. A3 |
| 1999 | IMS RECYCLING SERVICES IMS RECYCLING SERVICES IRON DEPARTMENT | Cole Information Services | |
| | | Cole Information Services | |
| 1994 | I M S RECYCLING SRV | Cole Information Services | |
| 1992 | Iron Dept | PACIFIC BELL WHITE PAGES | |
| 1989 | Iron Dept | Cole Information Services | |
| 1984 | I M S Recycling Services Inc Iron Yd | R. L. Polk & Co. | Image pg. A8 |
| 1980 | I M S Recycling Services Inc Iron | R. L. Polk & Co. | Image pg. A13 |

2742 BOSTON AVE

| <u>Year</u> | <u>Uses</u> | <u>Source</u> | |
|-------------|---------------------|--------------------------------|---------------|
| 1966 | VALDIVIA SANTIAGO S | R. L. Polk & Co. | Image pg. A22 |
| 1961 | Valdivia Santiago | R. L. Polk & Co. | Image pg. A27 |
| 1952 | Valdiva Santiago | R. L. Polk & Co. of California | Image pg. A41 |
| 1948 | Valdivia Santiago | San Diego Directory Co. | Image pg. A46 |
| 1943 | Martinez Juana Mrs | San Diego Directory Co. | Image pg. A51 |

FINDINGS

| <u>Year</u> | <u>Uses</u> | <u>Source</u> | |
|-------------|------------------------|------------------------------|---------------|
| 1938 | Martinez Margetto o | San Diego Directory Co. | Image pg. A56 |
| | Castillo Carmen | San Diego Directory Co. | Image pg. A56 |
| 1933 | Martinez Margareto o | San Diego Directory Co. | Image pg. A61 |
| 1927 | Martinez Margarito | San Diego Directory Co. | Image pg. A66 |
| | Torres Pasilano | San Diego Directory Co. | Image pg. A66 |
| 1921 | Johnson Chauncey lab h | San Diego Directory Co. Inc. | |

2744 BOSTON AVE

| <u>Year</u> | <u>Uses</u> | <u>Source</u> | |
|-------------|--------------------|--------------------------------|---------------|
| 1966 | VACANT | R. L. Polk & Co. | Image pg. A22 |
| 1961 | Olds Lee Ellen Mrs | R. L. Polk & Co. | Image pg. A27 |
| 1952 | Salas Antonio | R. L. Polk & Co. of California | Image pg. A41 |
| 1948 | Alvarez Frank | San Diego Directory Co. | Image pg. A46 |

2746 BOSTON AVE

| <u>Year</u> | <u>Uses</u> | <u>Source</u> | |
|-------------|--------------------|--------------------------------|---------------|
| 1966 | VACANT | R. L. Polk & Co. | Image pg. A22 |
| 1961 | Swank Walter | R. L. Polk & Co. | Image pg. A27 |
| 1952 | Lewis Cleveland jr | R. L. Polk & Co. of California | Image pg. A41 |

2749 BOSTON AVE

| <u>Year</u> | <u>Uses</u> | <u>Source</u> | |
|-------------|--------------------------------|------------------|---------------|
| 2000 | No Current Listing | Haines & Company | Image pg. A3 |
| 1984 | Warren Sheet Metal Stge | R. L. Polk & Co. | Image pg. A8 |
| 1980 | Pollock Insulation Co sis indl | R. L. Polk & Co. | Image pg. A13 |
| | insulation | R. L. Polk & Co. | Image pg. A13 |
| 1975 | Vacant | R. L. Polk & Co. | Image pg. A18 |
| 1970 | MOORES SPRING CO AUTO PARTS | John M. Ducey | |
| 1966 | MOORES SPRING CO AUTO PARTS | R. L. Polk & Co. | Image pg. A22 |

2750 BOSTON AVE

| <u>Year</u> | <u>Uses</u> | <u>Source</u> | |
|-------------|-----------------------|--------------------------------|---------------|
| 2000 | No Current Listing | Haines & Company | Image pg. A3 |
| 1975 | Mendoza Richd | R. L. Polk & Co. | Image pg. A18 |
| 1970 | VARGAS LUIS | John M. Ducey | |
| 1966 | CARTWR 16 HT NELL MRS | R. L. Polk & Co. | Image pg. A22 |
| 1961 | 1/2 Olivares Angel | R. L. Polk & Co. | Image pg. A27 |
| | Vacant | R. L. Polk & Co. | Image pg. A27 |
| 1952 | Cook Roscoe | R. L. Polk & Co. of California | Image pg. A41 |
| | George R W | R. L. Polk & Co. of California | Image pg. A41 |

FINDINGS

| <u>Year</u> | <u>Uses</u> | <u>Source</u> | |
|-------------|------------------------------|------------------------------|---------------|
| 1948 | George R W | San Diego Directory Co. | Image pg. A46 |
| | Cook Roscoe | San Diego Directory Co. | Image pg. A46 |
| 1945 | Rilloraza E Mrs r | San Diego Directory Co. | |
| 1943 | George R W | San Diego Directory Co. | Image pg. A51 |
| | Rilloraza Elviro | San Diego Directory Co. | Image pg. A51 |
| | Blair Harry | San Diego Directory Co. | Image pg. A51 |
| 1938 | Terry C H | San Diego Directory Co. | Image pg. A56 |
| | rear Martinez Mary Mrs | San Diego Directory Co. | Image pg. A56 |
| 1933 | Bradley H Huntley | San Diego Directory Co. | Image pg. A61 |
| 1927 | Picon Jesus | San Diego Directory Co. | Image pg. A66 |
| | Reneley Louis | San Diego Directory Co. | Image pg. A66 |
| 1921 | Bertolmi Frank Felicia lab h | San Diego Directory Co. Inc. | |

2751 BOSTON AVE

| <u>Year</u> | <u>Uses</u> | <u>Source</u> | |
|-------------|---------------------------------|--------------------------------|---------------|
| 2000 | No Current Listing | Haines & Company | Image pg. A3 |
| 1994 | GLOBAL CONTROLS INC | Cole Information Services | |
| 1989 | WARRENS INDUSTRIAL SHEET METAL | Cole Information Services | |
| 1984 | Warrens Industrial Sheet Metal | R. L. Polk & Co. | Image pg. A8 |
| 1980 | Warrens Industrial Sheet Metal | R. L. Polk & Co. | Image pg. A13 |
| 1975 | Warrens Industrial Sheet Metal | R. L. Polk & Co. | Image pg. A18 |
| 1970 | WARRENS INDUSTRIAL SHEET METAL | John M. Ducey | |
| 1966 | METAL | R. L. Polk & Co. | Image pg. A22 |
| | WARRENS INDUSTRIAL SHEET | R. L. Polk & Co. | Image pg. A22 |
| 1961 | 1/2 Brammer Elec Co mtr repr | R. L. Polk & Co. | Image pg. A27 |
| | Warrens Industrial Sheet Mtl | R. L. Polk & Co. | Image pg. A27 |
| 1952 | Diesel Elec Exchange auto reprs | R. L. Polk & Co. of California | Image pg. A41 |
| 1948 | Diesel Elec Exch | San Diego Directory Co. | Image pg. A46 |

2752 BOSTON AVE

| <u>Year</u> | <u>Uses</u> | <u>Source</u> | |
|-------------|------------------|------------------|---------------|
| 1975 | Di Angelo Rupert | R. L. Polk & Co. | Image pg. A18 |
| 1970 | VARGAS ALFREDO | John M. Ducey | |
| 1966 | VACANT | R. L. Polk & Co. | Image pg. A22 |

2758 BOSTON AVE

| <u>Year</u> | <u>Uses</u> | <u>Source</u> | |
|-------------|----------------------|------------------|---------------|
| 1975 | Rosas Fernando | R. L. Polk & Co. | Image pg. A18 |
| 1970 | SANTA ELLA MARIA MRS | John M. Ducey | |

FINDINGS

| <u>Year</u> | <u>Uses</u> | <u>Source</u> | |
|-------------|--------------------------|--------------------------------|---------------|
| 1966 | VACANT | R. L. Polk & Co. | Image pg. A22 |
| 1961 | Olivares Ignacio | R. L. Polk & Co. | Image pg. A27 |
| 1952 | Jessie Kirby | R. L. Polk & Co. of California | Image pg. A41 |
| 1948 | Martin Marshel | San Diego Directory Co. | Image pg. A46 |
| 1943 | Martinez Jose | San Diego Directory Co. | Image pg. A51 |
| 1938 | Mart Inez Jos | San Diego Directory Co. | Image pg. A56 |
| 1933 | Hamlin Wm | San Diego Directory Co. | Image pg. A61 |
| 1927 | Vacant | San Diego Directory Co. | Image pg. A66 |
| 1921 | Wilson Wm P lab r | San Diego Directory Co. Inc. | |
| | Wiilson John M butcher h | San Diego Directory Co. Inc. | |

2761 BOSTON AVE

| <u>Year</u> | <u>Uses</u> | <u>Source</u> |
|-------------|----------------------|---------------------------|
| 2004 | EHW MANAGEMENT GROUP | Cole Information Services |
| 1994 | OSUNA, ELOISA | Cole Information Services |

BOSTON AVE N

2669 BOSTON AVE N

| <u>Year</u> | <u>Uses</u> | <u>Source</u> |
|-------------|---------------|--------------------------|
| 1992 | Medrano Elena | PACIFIC BELL WHITE PAGES |

CLK R 2635 NEWTON AVE

13 CLK R 2635 NEWTON AVE

| <u>Year</u> | <u>Uses</u> | <u>Source</u> |
|-------------|-------------|------------------------------|
| 1921 | Gray Arthur | San Diego Directory Co. Inc. |

H NATIONAL AVE

2616 H NATIONAL AVE

| <u>Year</u> | <u>Uses</u> | <u>Source</u> |
|-------------|-------------------|--------------------------|
| 1992 | La Bonlta Express | PACIFIC BELL WHITE PAGES |

N NATL CLY

2303 N NATL CLY

| <u>Year</u> | <u>Uses</u> | <u>Source</u> |
|-------------|---------------|--------------------------|
| 1992 | Tipp George D | PACIFIC BELL WHITE PAGES |

FINDINGS

NAT 368

2412 NAT 368

| <u>Year</u> | <u>Uses</u> | <u>Source</u> |
|--------------------|--|--------------------------|
| 1992 | See Sweetwater Union High School Distrii | PACIFIC BELL WHITE PAGES |

NAT ICTY

2441 NAT ICTY

| <u>Year</u> | <u>Uses</u> | <u>Source</u> |
|--------------------|--------------------------------|--------------------------|
| 1992 | Acoma Creek Construction P OBo | PACIFIC BELL WHITE PAGES |

NAT IL 954

2621 NAT IL 954

| <u>Year</u> | <u>Uses</u> | <u>Source</u> |
|--------------------|--------------------|--------------------------|
| 1992 | Bradley Robt D | PACIFIC BELL WHITE PAGES |

NATIONAL

2704 NATIONAL

| <u>Year</u> | <u>Uses</u> | <u>Source</u> |
|--------------------|--|------------------------------|
| 1921 | Graham Jas S Daisy D batterymn Carlson & Simpson h | San Diego Directory Co. Inc. |

NATIONAL AV

2667 NATIONAL AV

| <u>Year</u> | <u>Uses</u> | <u>Source</u> |
|--------------------|--------------------------|------------------------------|
| 1921 | Webster Myrtie student r | San Diego Directory Co. Inc. |

NATIONAL AV H2643 SAME

2641 NATIONAL AV H2643 SAME

| <u>Year</u> | <u>Uses</u> | <u>Source</u> |
|--------------------|--------------------------|------------------------------|
| 1921 | Ludlow Louise delicacies | San Diego Directory Co. Inc. |

NATIONAL AVE

2292 NATIONAL AVE

| <u>Year</u> | <u>Uses</u> | <u>Source</u> |
|--------------------|-------------------------|---------------------------|
| 2017 | NATIONAL STEEL & METALS | Cole Information Services |

FINDINGS

| <u>Year</u> | <u>Uses</u> | <u>Source</u> |
|-------------|---|---------------------------|
| 2014 | NATIONAL STEEL & METALS | Cole Information Services |
| 2009 | WESTERN STEEL | Cole Information Services |
| 1999 | WESTERN STEEL & SHIP REPAIR INCORPORATED | Cole Information Services |
| 1994 | WESTERN STEEL & SHIP REPAIR | Cole Information Services |

2295 NATIONAL AVE

| <u>Year</u> | <u>Uses</u> | <u>Source</u> | |
|-------------|-------------------------------|--------------------------------|---------------|
| 2004 | MARKUS ZAUGG | Cole Information Services | |
| 2000 | No Current Listing | Haines & Company | Image pg. A4 |
| 1994 | LUEIS AUTO REPAIR | Cole Information Services | |
| 1992 | Luels Auto Repair | PACIFIC BELL WHITE PAGES | |
| 1989 | Charlies Auto Transmission | Cole Information Services | |
| | Lueis Auto Repair | Cole Information Services | |
| 1984 | Longs Automotive Service | R. L. Polk & Co. | Image pg. A9 |
| | Long Clyde O | R. L. Polk & Co. | Image pg. A9 |
| 1980 | Longs Automotive Service | R. L. Polk & Co. | Image pg. A14 |
| | Long Clyde | R. L. Polk & Co. | Image pg. A14 |
| 1975 | Longs Automotive Service repr | R. L. Polk & Co. | Image pg. A19 |
| 1970 | LONGS AUTOMOTIVE SERVICE REPR | John M. Ducey | |
| 1966 | EDDIES AUTOMOTIVE | R. L. Polk & Co. | Image pg. A23 |
| 1961 | Vacant | R. L. Polk & Co. | Image pg. A28 |
| 1952 | Ferguson B P gas sta | R. L. Polk & Co. of California | Image pg. A42 |
| | Rye & Coler Serv auto reprs | R. L. Polk & Co. of California | Image pg. A42 |
| 1948 | Ferguson C C gas sta | San Diego Directory Co. | Image pg. A47 |
| 1943 | Ferguson C C gas sta | San Diego Directory Co. | Image pg. A52 |
| 1938 | Il n:g 11 4 KH assn | San Diego Directory Co. | Image pg. A57 |
| 1933 | Raitt G C gas sta | San Diego Directory Co. | Image pg. A62 |
| 1927 | Raitt G C gas sta | San Diego Directory Co. | Image pg. A67 |

2302 NATIONAL AVE

| <u>Year</u> | <u>Uses</u> | <u>Source</u> |
|-------------|--|--------------------------------|
| 1952 | NATIONAL CITY MACH CO | R. L. Polk & Co. of California |
| 1948 | SUPERIOR MANUFACTURING INC C F BROWN PRES TOOLS | San Diego Directory Co. |
| 1945 | SAN DIEGO MACH CO PLANT NO 2 NATIONAL CITY | San Diego Directory Co. |

2303 NATIONAL AVE

| <u>Year</u> | <u>Uses</u> | <u>Source</u> |
|-------------|--------------------|---------------------------|
| 2017 | ROLANDOS TACO SHOP | Cole Information Services |

FINDINGS

| <u>Year</u> | <u>Uses</u> | <u>Source</u> | |
|-------------|--|--------------------------------|---------------|
| 2014 | ROLANDOS TACO SHOP | Cole Information Services | |
| 2009 | ROLANDO S TACO SHOP | Cole Information Services | |
| | ALBERTO TACO SHOP | Cole Information Services | |
| 2006 | ROLANDOS TACO | Haines Company, Inc. | |
| 2004 | ROLANDOS TACO SHOP | Cole Information Services | |
| | OCCUPANT UNKNOWN | Cole Information Services | |
| 2000 | AIBERTOSTACOSHOP | Haines & Company | Image pg. A4 |
| 1999 | AIBERTOS TACO SHOP | Cole Information Services | |
| 1994 | ALBERTOS | Cole Information Services | |
| 1992 | La Famalia Taco Shop | PACIFIC BELL WHITE PAGES | |
| 1989 | Shannons Restaurant | Cole Information Services | |
| 1984 | Shannons Restaurant | R. L. Polk & Co. | Image pg. A9 |
| 1980 | Shannons Restaurant | R. L. Polk & Co. | Image pg. A14 |
| 1975 | Shannons Restaurant | R. L. Polk & Co. | Image pg. A19 |
| 1970 | SHANNONS RESTAURANT | John M. Ducey | |
| 1966 | SHANNONS RESTAURANT | R. L. Polk & Co. | Image pg. A23 |
| 1961 | Shannons Restr | R. L. Polk & Co. | Image pg. A28 |
| 1952 | Shannon J S restr | R. L. Polk & Co. of California | Image pg. A42 |
| 1948 | Shannon Jack restr | San Diego Directory Co. | Image pg. A47 |
| 1943 | Vacant | San Diego Directory Co. | Image pg. A52 |
| 1938 | :11 Aec:ztc l lx res Htr | San Diego Directory Co. | Image pg. A57 |
| 1933 | Ojeda Thos | San Diego Directory Co. | Image pg. A62 |
| 1927 | OBrien Jas | San Diego Directory Co. | Image pg. A67 |
| 1921 | Wiand John Mabel J motrmn S D Elec Ry h | San Diego Directory Co. Inc. | |

2304 NATIONAL AVE

| <u>Year</u> | <u>Uses</u> | <u>Source</u> |
|-------------|-----------------------------|--------------------------------|
| 1952 | TEMPEST MFG CO | R. L. Polk & Co. of California |
| 1948 | HITCHCOCK ROY (MARY) CBTMKR | San Diego Directory Co. |

2305 NATIONAL AVE

| <u>Year</u> | <u>Uses</u> | <u>Source</u> |
|-------------|-----------------------|---------------------------|
| 2017 | ROLANDOS DISTRIBUTION | Cole Information Services |
| 2014 | ROLANDOS DISTRIBUTION | Cole Information Services |
| 2009 | ROLANDOS DISTRIBUTION | Cole Information Services |
| | RODRIQUEZ ROLANDO | Cole Information Services |
| 2006 | ROLANDOS | Haines Company, Inc. |
| | DISTRIBUTOR | Haines Company, Inc. |

FINDINGS

| <u>Year</u> | <u>Uses</u> | <u>Source</u> | |
|-------------|-----------------------------------|---------------------------|---------------|
| 2004 | ROLANDO RODRIGUEZ | Cole Information Services | |
| | ROLANDOS DISTRIBUTING | Cole Information Services | |
| 2000 | No Current Listing | Haines & Company | Image pg. A4 |
| 1994 | NEW ENGLAND SEAFOODS MARKETING | Cole Information Services | |
| | COASTAL FISH INC | Cole Information Services | |
| 1992 | Coastal Fish Inc | PACIFIC BELL WHITE PAGES | |
| 1989 | Mar Cal Seafood | Cole Information Services | |
| 1984 | M & M Meat Co whol | R. L. Polk & Co. | Image pg. A9 |
| 1980 | M & M Meat Co whol | R. L. Polk & Co. | Image pg. A14 |
| 1975 | M & M Meat Co whol | R. L. Polk & Co. | Image pg. A19 |

2307 NATIONAL AVE

| <u>Year</u> | <u>Uses</u> | <u>Source</u> |
|-------------|----------------------|-------------------------|
| 1938 | WINES JESSE FRUITWKR | San Diego Directory Co. |

2308 NATIONAL AVE

| <u>Year</u> | <u>Uses</u> | <u>Source</u> | |
|-------------|---------------|------------------|---------------|
| 1961 | Myers Henry C | R. L. Polk & Co. | Image pg. A29 |

2309 NATIONAL AVE

| <u>Year</u> | <u>Uses</u> | <u>Source</u> | |
|-------------|---|---------------------------|--------------|
| 2017 | CLASSIC BARBER SHOP | Cole Information Services | |
| 2014 | CLASSIC BARBER SHOP | Cole Information Services | |
| | CAPELLO HAIR STUDIO | Cole Information Services | |
| 2009 | CLASSIC BARBER SHOP | Cole Information Services | |
| | LA PEQUE 99 CENTER STORE | Cole Information Services | |
| 2006 | CASTANEDA Marcela | Haines Company, Inc. | |
| | CLASSIC BARBER | Haines Company, Inc. | |
| 2004 | CLASSIC BARBER SHOP | Cole Information Services | |
| | CINDYS 99 CENTS | Cole Information Services | |
| | JUANA CUEVAS | Cole Information Services | |
| | OCCUPANT UNKNOWN | Cole Information Services | |
| 2000 | LACHIQUITA | Haines & Company | Image pg. A4 |
| | FURNITURE | Haines & Company | Image pg. A4 |
| 1994 | FINESS HAIR SALON | Cole Information Services | |
| 1992 | Chepinas Bridal Gowns | PACIFIC BELL WHITE PAGES | |
| | Chepinos Shoes I OI N Highland Av Natl Cty | PACIFIC BELL WHITE PAGES | |
| | Marroquin Jorge Servicios De Emigracion & Traducciones | PACIFIC BELL WHITE PAGES | |

FINDINGS

| <u>Year</u> | <u>Uses</u> | <u>Source</u> | |
|-------------|--|--|---|
| 1992 | Marroquin L | PACIFIC BELL WHITE PAGES | |
| 1989 | Marroquin Jorge Servicios De Emigracion & Traducciones | Cole Information Services | |
| 1984 | Marroquin Jorge Servicios De Emigracion immigrtn natrualztn cons~2309~ | R. L. Polk & Co. | Image pg. A9 |
| | 1/2 Vacant | R. L. Polk & Co. | Image pg. A9 |
| | Rear Vacant | R. L. Polk & Co. | Image pg. A9 |
| 1980 | Marroquin Jorge Servicios De Emigracion immigrtn natrualztn consultant | R. L. Polk & Co. R. L. Polk & Co. R. L. Polk & Co. | Image pg. A14 Image pg. A14 Image pg. A14 |
| | Hunter Duncan L lwyr | R. L. Polk & Co. | Image pg. A14 |
| | Rear Vacant | R. L. Polk & Co. | Image pg. A14 |
| 1975 | Servicios De Inmigracion imniig & naturali consultants | R. L. Polk & Co. | Image pg. A19 |
| | Marroquin Jorge | R. L. Polk & Co. | Image pg. A19 |
| | El Tejano recording tapes | R. L. Polk & Co. | Image pg. A19 |
| 1970 | DANS BARBER SHOP VACANT | John M. Ducey John M. Ducey | |
| 1966 | RAYS BARBER SHOP POKER PALACE CARD ROOM | R. L. Polk & Co. R. L. Polk & Co. | Image pg. A23 Image pg. A23 |
| 1961 | Dans & Rays Barber Shop Rebeles Ramon O 1/2 Franks Card Room | R. L. Polk & Co. R. L. Polk & Co. R. L. Polk & Co. | Image pg. A30 Image pg. A30 Image pg. A30 |
| 1952 | Vacant Ferguson B P 1/2 Candlestick The | R. L. Polk & Co. of California R. L. Polk & Co. of California R. L. Polk & Co. of California | Image pg. A42 Image pg. A42 Image pg. A42 |
| 1948 | Westbrook E W Brooks T J C | San Diego Directory Co. San Diego Directory Co. | Image pg. A47 Image pg. A47 |
| 1943 | Flisher C 8 barber Neitz R B Mrs 1/2 Rand H C confy | San Diego Directory Co. San Diego Directory Co. San Diego Directory Co. | Image pg. A52 Image pg. A52 Image pg. A52 |
| 1938 | :1 !19 lsher 1 8 larbtor rear Neltz l 14 Mirs 1/2 f 9 lind l :: confy | San Diego Directory Co. San Diego Directory Co. San Diego Directory Co. | Image pg. A57 Image pg. A57 Image pg. A57 |
| | MURRAY MATTIE MRS | San Diego Directory Co. | |
| 1933 | YOUNG GEO G (MARIE) RESTR Neltz H J barber 1/2 Sneath D W restr | San Diego Directory Co. San Diego Directory Co. San Diego Directory Co. | Image pg. A62 Image pg. A62 Image pg. A62 |
| 1927 | Neitz H J confr | San Diego Directory Co. | Image pg. A67 |
| 1921 | Chase Floyd O Sarah h | San Diego Directory Co. Inc. | |

FINDINGS

2311 NATIONAL AVE

| <u>Year</u> | <u>Uses</u> | <u>Source</u> | |
|-------------|--|---------------------------|--------------|
| 2017 | MARROQUIN IMMIGRATION SERVICES | Cole Information Services | |
| 2014 | OCCUPANT UNKNOWN | Cole Information Services | |
| | MARROQUIN IMMIGRATION SERVICES | Cole Information Services | |
| 2009 | JORGE MARROQUIN SERVICIOS DE EMIGRAC | Cole Information Services | |
| | OCCUPANT UNKNOWN | Cole Information Services | |
| | MARROQUIN IMMIGRATION SERVICES | Cole Information Services | |
| 2006 | SERVISS | Haines Company, Inc. | |
| | MARROQUIN J | Haines Company, Inc. | |
| | MARROQUIN Jorge | Haines Company, Inc. | |
| 2004 | JORGE MARROQUIN | Cole Information Services | |
| | MARROQUIN IMMIGRATION SERVICES | Cole Information Services | |
| 2000 | MARROQUIN J SERVISS | Haines & Company | Image pg. A4 |
| 1999 | MARROQUIN JORGE SERVICIOS DEEMIGRACION & TRADUCC | Cole Information Services | |
| 1994 | JORGE MARROQUIN SVC OF IMMGRTN | Cole Information Services | |
| 1938 | KNUDSON JOS D (GLADYS) IJSN | San Diego Directory Co. | |
| 1933 | STAHL JOHN B | San Diego Directory Co. | |

2315 NATIONAL AVE

| <u>Year</u> | <u>Uses</u> | <u>Source</u> | |
|-------------|---------------------------|-------------------------|---------------|
| 1927 | Harding Alpheus used cars | San Diego Directory Co. | Image pg. A67 |

2319 NATIONAL AVE

| <u>Year</u> | <u>Uses</u> | <u>Source</u> |
|-------------|----------------------------|-------------------------|
| 1938 | ROBNETT AS (MARTHA) LAB | San Diego Directory Co. |
| | BELLIS LEWIS J (ZELMA) LAB | San Diego Directory Co. |
| | WOOD FRED LAB | San Diego Directory Co. |

2323 NATIONAL AVE

| <u>Year</u> | <u>Uses</u> | <u>Source</u> | |
|-------------|----------------|------------------|---------------|
| 1961 | Segawa Frank T | R. L. Polk & Co. | Image pg. A31 |

2325 NATIONAL AVE

| <u>Year</u> | <u>Uses</u> | <u>Source</u> | |
|-------------|---------------------|------------------|---------------|
| 1961 | Martinez Tiburcio A | R. L. Polk & Co. | Image pg. A31 |

FINDINGS

2327 NATIONAL AVE

| <u>Year</u> | <u>Uses</u> | <u>Source</u> |
|-------------|-------------------------|-------------------------|
| 1927 | KLEIN CARL J (ETTA) USN | San Diego Directory Co. |

2336 NATIONAL AVE

| <u>Year</u> | <u>Uses</u> | <u>Source</u> | |
|-------------|------------------|------------------|---------------|
| 1961 | Bendon Celestion | R. L. Polk & Co. | Image pg. A31 |

2347 NATIONAL AVE

| <u>Year</u> | <u>Uses</u> | <u>Source</u> | |
|-------------|-------------|-------------------------|---------------|
| 1927 | Durkin F P | San Diego Directory Co. | Image pg. A67 |

2400 NATIONAL AVE

| <u>Year</u> | <u>Uses</u> | <u>Source</u> |
|-------------|-----------------------|-------------------------|
| 1948 | T-L RANCH HOUSE RESTR | San Diego Directory Co. |

2401 NATIONAL AVE

| <u>Year</u> | <u>Uses</u> | <u>Source</u> |
|-------------|--|-------------------------|
| 1938 | BUILDING LOWELL E (ILENE E) POLICE NCPD | San Diego Directory Co. |

2402 NATIONAL AVE

| <u>Year</u> | <u>Uses</u> | <u>Source</u> |
|-------------|-------------------------|--------------------------------|
| 1952 | T & L RANCH HOUSE RESTR | R. L. Polk & Co. of California |

2414 NATIONAL AVE

| <u>Year</u> | <u>Uses</u> | <u>Source</u> |
|-------------|-------------------|-------------------------|
| 1938 | BINGHAM GRACE | San Diego Directory Co. |
| | BINGHAM JOHN E JR | San Diego Directory Co. |

2415 NATIONAL AVE

| <u>Year</u> | <u>Uses</u> | <u>Source</u> |
|-------------|--|--------------------------------|
| 1952 | JOHNSON S MOTEL | R. L. Polk & Co. of California |
| 1948 | SMITH COOK H (EMILY) R | San Diego Directory Co. |
| 1945 | JOHNSON S MOTEL NATIONAL CITY | San Diego Directory Co. |
| | JOHNSON GEO A JOHNSON S MOTEL NATIONAL CITY | San Diego Directory Co. |
| | Johnson Geo A Johnsons Motel | San Diego Directory Co. |
| 1938 | SCASTREAMN GEO | San Diego Directory Co. |
| | HARLEY (ESTHER) LAB | San Diego Directory Co. |
| | CAROUTTE VERN | San Diego Directory Co. |

FINDINGS

2437 NATIONAL AVE

| <u>Year</u> | <u>Uses</u> | <u>Source</u> |
|-------------|---------------------------------|--------------------------------|
| 1952 | SPERANDEO ARTH | R. L. Polk & Co. of California |
| 1945 | FENN H C R NATIONAL CITY | San Diego Directory Co. |
| 1940 | FENN H C R | San Diego Directory Co. |
| 1938 | FENN HEDLEY C (EDITH M) GAS STA | San Diego Directory Co. |

2439 NATIONAL AVE

| <u>Year</u> | <u>Uses</u> | <u>Source</u> |
|-------------|--------------------------------|--------------------------------|
| 1952 | NATIONAL CITY TAXPAYER S ASSOC | R. L. Polk & Co. of California |

2440 NATIONAL AVE

| <u>Year</u> | <u>Uses</u> | <u>Source</u> |
|-------------|---|-------------------------|
| 1948 | HOLLAND PATRICIA MRS TOURIST CAMP SAN DIEGO | San Diego Directory Co. |
| 1938 | MANDERS SARAH (WID RICHD) | San Diego Directory Co. |
| 1933 | MANDERS SARAH A MRS | San Diego Directory Co. |
| 1927 | MANDERS RICHD (SARAH) LAB | San Diego Directory Co. |
| | MACAULAY NORMAN M LAB | San Diego Directory Co. |

2441 NATIONAL AVE

| <u>Year</u> | <u>Uses</u> | <u>Source</u> |
|-------------|---------------------------------|--------------------------------|
| 1952 | RUN RITE SERV STA | R. L. Polk & Co. of California |
| 1948 | DUNN HENRY S (ANNA) GAS STA | San Diego Directory Co. |
| | FENN HEDLEY C R | San Diego Directory Co. |
| | SPERANDEO ARTH (MAURICEA) USN H | San Diego Directory Co. |
| 1938 | FENN HEDLEY C (EDITH M) GAS STA | San Diego Directory Co. |
| 1933 | FENN HEALEY C (EDITH M) GAS STA | San Diego Directory Co. |
| 1927 | FENN HEDLEY C (EDITH M) GAS STA | San Diego Directory Co. |

2444 NATIONAL AVE

| <u>Year</u> | <u>Uses</u> | <u>Source</u> |
|-------------|---|------------------------------|
| 1921 | Evans Wnm J Effie K capt City Fire Dept h | San Diego Directory Co. Inc. |

2504 NATIONAL AVE

| <u>Year</u> | <u>Uses</u> | <u>Source</u> |
|-------------|---|-------------------------|
| 1948 | RICHARDSON ALVA E (EDNA J) TOURIST CAMP | San Diego Directory Co. |
| | LATTANZIO JOHN (MARCELLA J) USN R | San Diego Directory Co. |
| 1938 | STONE HAROLD | San Diego Directory Co. |
| 1933 | MARSHALL RAY (JANE) BRKLYR | San Diego Directory Co. |

FINDINGS

| <u>Year</u> | <u>Uses</u> | <u>Source</u> |
|-------------|-------------|-------------------------|
| 1927 | FARR FREDK | San Diego Directory Co. |

2505 NATIONAL AVE

| <u>Year</u> | <u>Uses</u> | <u>Source</u> |
|-------------|--------------------------|--------------------------------|
| 1952 | JACK S BODY & PAINT SHOP | R. L. Polk & Co. of California |

2514 NATIONAL AVE

| <u>Year</u> | <u>Uses</u> | <u>Source</u> |
|-------------|---|-------------------------|
| 1948 | PERRY WILBER D (EDNA R) MTL SMTH NAS H | San Diego Directory Co. |
| | WRIGHT CHAS R (JESSIE B) H | San Diego Directory Co. |
| 1945 | WRIGHT CHAS R R NATIONAL CITY | San Diego Directory Co. |
| 1938 | CAMPBELL GLEN B (WINIFRED) USN | San Diego Directory Co. |
| 1933 | RUSSELL FRANK (ETTA) | San Diego Directory Co. |

2516 NATIONAL AVE

| <u>Year</u> | <u>Uses</u> | <u>Source</u> |
|-------------|--------------------------------|-------------------------|
| 1948 | WILLIAMS HAROLD (WILMA) USMC H | San Diego Directory Co. |
| 1938 | VARELA JOSE (NELLIE) | San Diego Directory Co. |

2517 NATIONAL AVE

| <u>Year</u> | <u>Uses</u> | <u>Source</u> |
|-------------|--------------------------------|--------------------------------|
| 1952 | DUIT & DUIT GRO | R. L. Polk & Co. of California |
| | DUIT H G | R. L. Polk & Co. of California |
| 1945 | MILLER S GROCERY NATIONAL CITY | San Diego Directory Co. |
| 1938 | FRUCHTNIHCHT JOHN A GRO | San Diego Directory Co. |
| | WRAY I CHAS K (JESSIE) | San Diego Directory Co. |
| 1933 | ROMBOLT JOHN C GRO | San Diego Directory Co. |
| 1927 | SHAFER ELZA J (GRACE) USN | San Diego Directory Co. |
| | KING ANTHONY J (MARY L) GRO | San Diego Directory Co. |

2518 NATIONAL AVE

| <u>Year</u> | <u>Uses</u> | <u>Source</u> |
|-------------|---|------------------------------|
| 1921 | Castro Genero car repr S D Elec Ry Co h | San Diego Directory Co. Inc. |

2520 NATIONAL AVE

| <u>Year</u> | <u>Uses</u> | <u>Source</u> |
|-------------|-------------|--------------------------------|
| 1952 | VACANT | R. L. Polk & Co. of California |

FINDINGS

2522 NATIONAL AVE

| <u>Year</u> | <u>Uses</u> | <u>Source</u> |
|-------------|---|--------------------------------|
| 1952 | FARRELL FRANK REALTY CO | R. L. Polk & Co. of California |
| 1948 | CHASE MAYOR L MACH R | San Diego Directory Co. |
| | CHASE GERTRUDE E R | San Diego Directory Co. |
| | CHASE ELIZ C (WID H W) R | San Diego Directory Co. |
| | CHASE C VIRGINIA R | San Diego Directory Co. |
| | HOWARD LENA C MRS MGR MRS F M ALCUMBRACK R | San Diego Directory Co. |
| | WRIDE EVAN J (FRANCES) MGR B R TALBERT R | San Diego Directory Co. |
| | ALCUMBRACK FRANCES M MRS TOURIST CAMP IMPERIAL BEACH | San Diego Directory Co. |
| 1945 | EL MIRADOR MOTEL NATIONAL CITY | San Diego Directory Co. |
| 1933 | POLLARD CHAS (MILDRED) CHAUF | San Diego Directory Co. |

2533 NATIONAL AVE

| <u>Year</u> | <u>Uses</u> | <u>Source</u> |
|-------------|---|--------------------------------|
| 1952 | WAITE WM J | R. L. Polk & Co. of California |
| | LA SIESTA MOTEL | R. L. Polk & Co. of California |
| 1948 | CHARLTON REGINALD C (ANNE) TELLER BOFA R | San Diego Directory Co. |
| 1945 | LA SIESTA MOTEL NATIONAL CITY | San Diego Directory Co. |

2534 NATIONAL AVE

| <u>Year</u> | <u>Uses</u> | <u>Source</u> | |
|-------------|------------------|------------------|---------------|
| 1961 | Edwards Lawrence | R. L. Polk & Co. | Image pg. A31 |

2540 NATIONAL AVE

| <u>Year</u> | <u>Uses</u> | <u>Source</u> |
|-------------|-------------------------------------|--------------------------------|
| 1952 | VACANT | R. L. Polk & Co. of California |
| 1933 | NIGH PAUL E (DONNA) GAS STA | San Diego Directory Co. |
| | MELUGIN ERNEST (GRACE) AUTO MECH | San Diego Directory Co. |
| 1927 | PRENTICE BURR GAS STA | San Diego Directory Co. |

2601 NATIONAL AVE

| <u>Year</u> | <u>Uses</u> | <u>Source</u> | |
|-------------|----------------------------|-------------------------|---------------|
| 1933 | Texas Co The oil producers | San Diego Directory Co. | Image pg. A62 |

2602 NATIONAL AVE

| <u>Year</u> | <u>Uses</u> | <u>Source</u> |
|-------------|-----------------------|---------------------------|
| 2009 | CHEPINAS BRIDAL GOWNS | Cole Information Services |

FINDINGS

| <u>Year</u> | <u>Uses</u> | <u>Source</u> | |
|-------------|--|--------------------------------|---------------|
| 2004 | OCCUPANT UNKNOWN | Cole Information Services | |
| 2000 | No Current Listing | Haines & Company | Image pg. A4 |
| 1984 | Lews Displays Stge | R. L. Polk & Co. | Image pg. A9 |
| | Roman Maximino | R. L. Polk & Co. | Image pg. A9 |
| 1980 | Lews Displays Stge | R. L. Polk & Co. | Image pg. A14 |
| 1975 | Vacant | R. L. Polk & Co. | Image pg. A19 |
| 1970 | VACANT | John M. Ducey | |
| 1966 | VACANT | R. L. Polk & Co. | Image pg. A23 |
| 1961 | Bargain Den Used Clothing & Furniture used clo | R. L. Polk & Co. | Image pg. A32 |
| 1952 | Mc Ewen L W drug sundries | R. L. Polk & Co. of California | Image pg. A42 |
| 1948 | Mc Keever H R drugs | San Diego Directory Co. | Image pg. A47 |
| 1945 | Burston Drug Co | San Diego Directory Co. | |
| 1943 | AUJ S Post Office Sta | San Diego Directory Co. | Image pg. A52 |
| | ABuraton S H drugs | San Diego Directory Co. | Image pg. A52 |
| 1938 | H Post Off Ice Sta No | San Diego Directory Co. | Image pg. A57 |
| | Burston 8 li E drug | San Diego Directory Co. | Image pg. A57 |
| 1933 | U S Post Office Sta No | San Diego Directory Co. | Image pg. A62 |
| | Burston S H drugs | San Diego Directory Co. | Image pg. A62 |
| 1927 | Burston S H drugs | San Diego Directory Co. | Image pg. A67 |
| 1921 | Burston Sidney H Annette J drugs | San Diego Directory Co. Inc. | |
| | Mc Farland Donald M elk S H Burston r | San Diego Directory Co. Inc. | |

2603 NATIONAL AVE

| <u>Year</u> | <u>Uses</u> | <u>Source</u> | |
|-------------|------------------------|------------------------------|---------------|
| 1948 | Price L V | San Diego Directory Co. | Image pg. A47 |
| 1943 | AQUiver J R | San Diego Directory Co. | Image pg. A52 |
| | Mc Kenzie Howard | San Diego Directory Co. | Image pg. A52 |
| | Bard B E | San Diego Directory Co. | Image pg. A52 |
| 1933 | Lord T W | San Diego Directory Co. | Image pg. A62 |
| 1927 | Williams E E Mrs | San Diego Directory Co. | Image pg. A67 |
| | Hayden R E | San Diego Directory Co. | Image pg. A67 |
| 1921 | Jones Hugh student r | San Diego Directory Co. Inc. | |
| | Jones Eldred student r | San Diego Directory Co. Inc. | |
| | Jones Claude carp h | San Diego Directory Co. Inc. | |
| | Brown Florence Mrs r | San Diego Directory Co. Inc. | |

FINDINGS

2604 NATIONAL AVE

| <u>Year</u> | <u>Uses</u> | <u>Source</u> | |
|-------------|--|--------------------------------|---------------|
| 2017 | GUADALUPE NUNEZ | Cole Information Services | |
| 2014 | GUADALUPE NUNEZ | Cole Information Services | |
| 2009 | GUADALUPE NUNEZ | Cole Information Services | |
| | JOSE CALDERON | Cole Information Services | |
| 2006 | NUNEZ Guadalupe | Haines Company, Inc. | |
| | SANTOS Jose B | Haines Company, Inc. | |
| 2004 | JOSE SANTOS | Cole Information Services | |
| 2000 | SANTOS Jose B | Haines & Company | Image pg. A4 |
| 1999 | GUADALUPE NUNEZ | Cole Information Services | |
| | JOSE CALDERON | Cole Information Services | |
| 1994 | CRUZLOPEZ, MARIA C | Cole Information Services | |
| | GOMEZNUNEZ, NICOLAS | Cole Information Services | |
| | MONTIJO, MARIA A | Cole Information Services | |
| 1992 | Mercado Soto Mirella | PACIFIC BELL WHITE PAGES | |
| | ME RCAN DE TTIALE XJMD | PACIFIC BELL WHITE PAGES | |
| 1989 | Calderon Jose | Cole Information Services | |
| 1980 | Baker Lee | R. L. Polk & Co. | Image pg. A14 |
| 1975 | Pavlas Dorothy Mrs | R. L. Polk & Co. | Image pg. A19 |
| 1961 | Blackwood Ollie E Mrs | R. L. Polk & Co. | Image pg. A32 |
| | Vacant | R. L. Polk & Co. | Image pg. A33 |
| 1952 | Arnold L C | R. L. Polk & Co. of California | Image pg. A42 |
| 1948 | Toney R E | San Diego Directory Co. | Image pg. A47 |
| | COX MARION P R | San Diego Directory Co. | |
| | WILLIAMSON EVELYN W MRS STEN R | San Diego Directory Co. | |
| | TIKKANEN HENRY (MARY) REPR SHOP | San Diego Directory Co. | |
| 1943 | Burston S H | San Diego Directory Co. | Image pg. A52 |
| 1938 | Ilorslon 8 Hi D | San Diego Directory Co. | Image pg. A57 |
| | SLANKARD CLYDE A (HILDA) EMP CONS AIRCRAFT CORP | San Diego Directory Co. | |
| 1933 | Burston S H | San Diego Directory Co. | Image pg. A62 |
| | OLSTAD NEILL FLORENCE TEL OPR | San Diego Directory Co. | |
| 1927 | TUCK FRANK (CATH) CARP | San Diego Directory Co. | |

2605 NATIONAL AVE

| <u>Year</u> | <u>Uses</u> | <u>Source</u> |
|-------------|------------------------|-------------------------|
| 1948 | MARBERG BRUCE (ELIZ) H | San Diego Directory Co. |

FINDINGS

2606 NATIONAL AVE

| <u>Year</u> | <u>Uses</u> | <u>Source</u> | |
|-------------|------------------|---------------------------|---------------|
| 2014 | HECTOR CALDERON | Cole Information Services | |
| 2009 | ROSALIO LOPEZ | Cole Information Services | |
| | JOE JIMENEZ | Cole Information Services | |
| 2006 | LOPEZ Rosallo H | Haines Company, Inc. | |
| | CALDERONJose | Haines Company, Inc. | |
| 2004 | R LOPEZ | Cole Information Services | |
| 2000 | LOPEZ R H | Haines & Company | Image pg. A4 |
| | CALDERONJose | Haines & Company | Image pg. A4 |
| 1999 | ROSALIO LOPEZ | Cole Information Services | |
| | JOE JIMENEZ | Cole Information Services | |
| 1994 | CALDERON, JOSE | Cole Information Services | |
| 1992 | Calderon Jose | PACIFIC BELL WHITE PAGES | |
| 1984 | Bahena Meliton B | R. L. Polk & Co. | Image pg. A9 |
| 1980 | Bahena Meliton B | R. L. Polk & Co. | Image pg. A14 |
| 1975 | Torres Amador | R. L. Polk & Co. | Image pg. A19 |
| 1966 | HAM GORDON G | R. L. Polk & Co. | Image pg. A23 |
| 1961 | Vacant | R. L. Polk & Co. | Image pg. A33 |

2608 NATIONAL AVE

| <u>Year</u> | <u>Uses</u> | <u>Source</u> | |
|-------------|-----------------------|---------------------------|---------------|
| 2006 | GOWNS | Haines Company, Inc. | |
| | CHEPINAS BRIDAL | Haines Company, Inc. | |
| 2004 | CHEPINAS BRIDAL GOWNS | Cole Information Services | |
| | OCCUPANT UNKNOWN | Cole Information Services | |
| 2000 | CHEPINASBRIDAL | Haines & Company | Image pg. A4 |
| 1999 | CHEPINAS BRIDAL GOWNS | Cole Information Services | |
| 1994 | AZTEC INN | Cole Information Services | |
| 1992 | Aztec Inn | PACIFIC BELL WHITE PAGES | |
| 1989 | Aztec Inn | Cole Information Services | |
| | Aztec Inn Taco Shop | Cole Information Services | |
| 1984 | Aztec Inn | R. L. Polk & Co. | Image pg. A9 |
| | Glorias Taco Shop | R. L. Polk & Co. | Image pg. A9 |
| | OFC BLDG | R. L. Polk & Co. | Image pg. A9 |
| | Vacant | R. L. Polk & Co. | Image pg. A9 |
| 1980 | OFC BLDG | R. L. Polk & Co. | Image pg. A14 |
| | Calzadas Restaurant | R. L. Polk & Co. | Image pg. A14 |
| | Pistol Two tavern | R. L. Polk & Co. | Image pg. A14 |
| 1975 | Pistol Two Beer Joint | R. L. Polk & Co. | Image pg. A19 |

FINDINGS

| <u>Year</u> | <u>Uses</u> | <u>Source</u> | |
|-------------|-------------------------|--------------------------------|---------------|
| 1970 | OWLIES INN TAVERN | John M. Ducey | |
| 1966 | OLLIES CAFE RESTR | R. L. Polk & Co. | Image pg. A23 |
| | OLLIES INN TAVERN | R. L. Polk & Co. | Image pg. A23 |
| 1961 | Ollies Inn tavern | R. L. Polk & Co. | Image pg. A34 |
| 1952 | Pistol Two Beer Joint | R. L. Polk & Co. of California | Image pg. A42 |
| | 1/2 Robertson H L restr | R. L. Polk & Co. of California | Image pg. A42 |
| 1945 | La Popular Outfitters | San Diego Directory Co. | |
| 1943 | Haas E J notions | San Diego Directory Co. | Image pg. A52 |
| 1938 | V atant | San Diego Directory Co. | Image pg. A57 |
| 1933 | Vacant | San Diego Directory Co. | Image pg. A62 |
| 1927 | Tallman C L gro | San Diego Directory Co. | Image pg. A67 |
| | Allin R meats | San Diego Directory Co. | Image pg. A67 |

2611 NATIONAL AVE

| <u>Year</u> | <u>Uses</u> | <u>Source</u> | |
|-------------|-------------------------------------|--------------------------------|---------------|
| 1970 | HANSSON MTR SUP INC SIDE | John M. Ducey | |
| | ENTRANCE | John M. Ducey | |
| 1966 | HANSSON MOTOR SUPPLY INC | R. L. Polk & Co. | Image pg. A23 |
| 1961 | Hansson Motor Sup | R. L. Polk & Co. | Image pg. A34 |
| 1952 | Hansson Motor Sup auto sups | R. L. Polk & Co. of California | Image pg. A42 |
| 1948 | Adaptable Shelving Co shelving mfrs | San Diego Directory Co. | Image pg. A47 |
| 1945 | Ideal Tool & Die Wks | San Diego Directory Co. | |
| 1943 | Vacant | San Diego Directory Co. | Image pg. A52 |
| 1938 | f Ji 14 Settlf 1 K i uto wrecker | San Diego Directory Co. | Image pg. A57 |
| 1933 | Triangle Auto Wreckers | San Diego Directory Co. | Image pg. A62 |
| 1921 | Condee Raymond R Bessie Y yeoman h | San Diego Directory Co. Inc. | |

2612 NATIONAL AVE

| <u>Year</u> | <u>Uses</u> | <u>Source</u> | |
|-------------|-------------------------------------|--------------------------------|---------------|
| 1961 | Vacant | R. L. Polk & Co. | Image pg. A34 |
| 1952 | Mc Kenney Wm | R. L. Polk & Co. of California | Image pg. A42 |
| 1948 | Bitz Herbt | San Diego Directory Co. | Image pg. A47 |
| 1945 | Gilmore F M r | San Diego Directory Co. | |
| 1943 | Gilmore F M | San Diego Directory Co. | Image pg. A52 |
| 1938 | 1 Yxynx Clifford | San Diego Directory Co. | Image pg. A57 |
| 1927 | Boegen A J | San Diego Directory Co. | Image pg. A67 |
| 1921 | Moor Maurice E lab Savage Tire Co r | San Diego Directory Co. Inc. | |

FINDINGS

2613 NATIONAL AVE

| <u>Year</u> | <u>Uses</u> | <u>Source</u> |
|-------------|-----------------------------|-------------------------|
| 1948 | JAIME CONCEPCION (ESTHER) H | San Diego Directory Co. |

2614 NATIONAL AVE

| <u>Year</u> | <u>Uses</u> | <u>Source</u> | |
|-------------|--------------------------|--------------------------------|---------------|
| 1961 | Tipps Wm M | R. L. Polk & Co. | Image pg. A34 |
| 1952 | Lee Robt | R. L. Polk & Co. of California | Image pg. A42 |
| | Ham G G | R. L. Polk & Co. of California | Image pg. A42 |
| 1948 | Scorpio Jos | San Diego Directory Co. | Image pg. A47 |
| 1945 | Scorpio Jos r | San Diego Directory Co. | |
| 1943 | Scorpio Joe | San Diego Directory Co. | Image pg. A52 |
| 1938 | S 14 Lewlnsnt Mt Il arry | San Diego Directory Co. | Image pg. A57 |
| 1927 | Scott I T | San Diego Directory Co. | Image pg. A67 |

2616 NATIONAL AVE

| <u>Year</u> | <u>Uses</u> | <u>Source</u> | |
|-------------|---------------------------|---------------------------|---------------|
| 2000 | DELIAS CRAFTS&SPLY | Haines & Company | Image pg. A4 |
| 1999 | DELIAS CRAFTS & SUPPLIES | Cole Information Services | |
| 1994 | DELIAS CRAFTS & SUPPLIES | Cole Information Services | |
| 1992 | Valkenaar G | PACIFIC BELL WHITE PAGES | |
| 1989 | Steininger Repair Service | Cole Information Services | |
| 1984 | 1/2 Steiningers Repair | R. L. Polk & Co. | Image pg. A9 |
| 1980 | Taylors Cleaners | R. L. Polk & Co. | Image pg. A14 |
| 1975 | Balza Leon | R. L. Polk & Co. | Image pg. A19 |
| | Razo Consuelo Mrs | R. L. Polk & Co. | Image pg. A19 |
| | Williams Margt Mrs | R. L. Polk & Co. | Image pg. A19 |
| | Taylors Cleaners | R. L. Polk & Co. | Image pg. A19 |
| | Apartments | R. L. Polk & Co. | Image pg. A19 |
| | Razeo Sara Mrs | R. L. Polk & Co. | Image pg. A19 |
| 1970 | APARTMENTS | John M. Ducey | |
| | VACANT | John M. Ducey | |
| | VACANT | John M. Ducey | |
| | VACANT | John M. Ducey | |
| | VACANT | John M. Ducey | |
| | TAYLORS CLEANERS | John M. Ducey | |
| 1966 | APARTMENTS | R. L. Polk & Co. | Image pg. A23 |
| | JOHNSON L G | R. L. Polk & Co. | Image pg. A23 |
| | GUTIERREZ MINNIE MRS | R. L. Polk & Co. | Image pg. A23 |
| | BRYANT MARY MRS | R. L. Polk & Co. | Image pg. A23 |

FINDINGS

| <u>Year</u> | <u>Uses</u> | <u>Source</u> | |
|-------------|-----------------------------------|--------------------------------|---------------|
| 1966 | SANCHEZ GLORIA MRS | R. L. Polk & Co. | Image pg. A23 |
| | TAYLORS CLEANERS | R. L. Polk & Co. | Image pg. A23 |
| 1961 | Apartments | R. L. Polk & Co. | Image pg. A34 |
| | Hambric Arby L | R. L. Polk & Co. | Image pg. A34 |
| | Vacant | R. L. Polk & Co. | Image pg. A34 |
| | Sudduth Cath Mrs | R. L. Polk & Co. | Image pg. A34 |
| | Vacant | R. L. Polk & Co. | Image pg. A34 |
| | Street continued | R. L. Polk & Co. | Image pg. A34 |
| | 1/2 Taylors Clns | R. L. Polk & Co. | Image pg. A34 |
| 1952 | Davenport Jack | R. L. Polk & Co. of California | Image pg. A42 |
| | Pearl W L | R. L. Polk & Co. of California | Image pg. A42 |
| | Riley C V | R. L. Polk & Co. of California | Image pg. A42 |
| | Scorpio Jos | R. L. Polk & Co. of California | Image pg. A42 |
| | 1/2 Scorpio Jos cardrm | R. L. Polk & Co. of California | Image pg. A42 |
| 1948 | BELL CLINTON E (ETHEL M) MT CTR H | San Diego Directory Co. | |
| | BROWN JOHN F USA R | San Diego Directory Co. | |
| | BROWN JOHN J CARP R | San Diego Directory Co. | |
| | Heath K S | San Diego Directory Co. | Image pg. A47 |
| | Laux F R | San Diego Directory Co. | Image pg. A47 |
| | Schoen Frank card room | San Diego Directory Co. | Image pg. A47 |
| | Stough Jack | San Diego Directory Co. | Image pg. A47 |
| 1945 | Heath King S r | San Diego Directory Co. | |
| 1943 | Heath K S | San Diego Directory Co. | Image pg. A52 |
| 1938 | PLOUFFE GEO H SLSMN | San Diego Directory Co. | |
| | STONE WM M (RUBY A) SLSMN | San Diego Directory Co. | |
| | eh!!lg Praxnk | San Diego Directory Co. | Image pg. A57 |
| | I w lrn on Arth Wse S 8 K | San Diego Directory Co. | Image pg. A57 |
| | Vinlht Rtalph | San Diego Directory Co. | Image pg. A57 |
| 1933 | SOLLARS CHAS Q (LILLIE) ELECTN | San Diego Directory Co. | |
| | Keeling Frank | San Diego Directory Co. | Image pg. A62 |
| | Lewinson Arth | San Diego Directory Co. | Image pg. A62 |
| 1927 | Clute Howard | San Diego Directory Co. | Image pg. A67 |
| | Hayhurst R B | San Diego Directory Co. | Image pg. A67 |
| | Hines A G | San Diego Directory Co. | Image pg. A67 |
| | Weast Ralph | San Diego Directory Co. | Image pg. A67 |
| | SALERS CHAS ELECTN | San Diego Directory Co. | |

FINDINGS

2618 NATIONAL AVE

| <u>Year</u> | <u>Uses</u> | <u>Source</u> | |
|-------------|--|--------------------------------|---------------|
| 2017 | ADVANCED METAL FORMING | Cole Information Services | |
| 2014 | ADVANCED METAL FORMING | Cole Information Services | |
| 2009 | ADVANCED METAL FORMING | Cole Information Services | |
| 2006 | ADVANCED METAL FORMING | Haines Company, Inc. | |
| | | Haines Company, Inc. | |
| 2004 | ADVANCED METAL FORMING | Cole Information Services | |
| 2000 | ADVANCED METAL FORMING | Haines & Company | Image pg. A4 |
| 1999 | ADVANCED METAL FORMING INCORPORATED | Cole Information Services | |
| 1994 | ADVANCED METAL FORMING INC | Cole Information Services | |
| 1992 | Advanced Metal Forming Inc | PACIFIC BELL WHITE PAGES | |
| 1989 | ADVANCED METAL FORMING INC | Cole Information Services | |
| 1984 | Advanced Metal Forming mtl rolling & forming | R. L. Polk & Co. | Image pg. A9 |
| | Partman Julius G | R. L. Polk & Co. | Image pg. A9 |
| 1980 | Advanced Metal Forming mtl rolling & forming | R. L. Polk & Co. | Image pg. A14 |
| | | R. L. Polk & Co. | Image pg. A14 |
| | Partman Julius G | R. L. Polk & Co. | Image pg. A14 |
| 1975 | Advanced Metal Forming mtl rolling & forming | R. L. Polk & Co. | Image pg. A19 |
| 1970 | VACANT | John M. Ducey | |
| 1966 | FAIR DEAL APPLIANCE | R. L. Polk & Co. | Image pg. A23 |
| | PACKWOOD YFLPBU 232 1 | R. L. Polk & Co. | Image pg. A23 |
| 1961 | Vacant | R. L. Polk & Co. | Image pg. A34 |
| 1952 | La Popular Dry Goods | R. L. Polk & Co. of California | Image pg. A42 |
| 1943 | Arlerburne G H 2d hd fun | San Diego Directory Co. | Image pg. A52 |
| | Buss R A | San Diego Directory Co. | Image pg. A52 |
| 1938 | Alidcer Oe mi ey fruits | San Diego Directory Co. | Image pg. A57 |
| 1933 | Allender Dempsey fruits | San Diego Directory Co. | Image pg. A62 |
| | Lewinson Bros | San Diego Directory Co. | Image pg. A62 |
| | National Public Market | San Diego Directory Co. | Image pg. A62 |
| 1927 | Allender Dempsey fruits | San Diego Directory Co. | Image pg. A67 |
| | Babcock S M gro | San Diego Directory Co. | Image pg. A67 |
| | Lewinson Arth meats | San Diego Directory Co. | Image pg. A67 |

2619 NATIONAL AVE

| <u>Year</u> | <u>Uses</u> | <u>Source</u> |
|-------------|-------------|---------------------------|
| 2017 | CAFE MOTO | Cole Information Services |
| 2014 | CAFE MOTO | Cole Information Services |

FINDINGS

| <u>Year</u> | <u>Uses</u> | <u>Source</u> | |
|-------------|---------------------------------------|--------------------------------|---------------|
| 2009 | CAFE MOTO | Cole Information Services | |
| 2006 | HELIX WHOLESale | Haines Company, Inc. | |
| 2004 | HELIX WHOLESale CO | Cole Information Services | |
| 2000 | INDUSTRIAL&TRUCK | Haines & Company | Image pg. A4 |
| | HANSSON | Haines & Company | Image pg. A4 |
| 1999 | HANSSON INDUSTRIAL & TRUCK SUPPLY | Cole Information Services | |
| 1994 | HANSSON INDUSTRIAL & TRUCK INC | Cole Information Services | |
| 1992 | IN C | PACIFIC BELL WHITE PAGES | |
| 1989 | HANSSON INDUSTRIAL & TRUCK SUPPLY INC | Cole Information Services | |
| 1984 | Hansson Industrial & Truck Sup | R. L. Polk & Co. | Image pg. A9 |
| 1980 | access | R. L. Polk & Co. | Image pg. A14 |
| | Hanason Motor Supply Inc auto | R. L. Polk & Co. | Image pg. A14 |
| 1975 | Hanason Motor Supply Inc auto access | R. L. Polk & Co. | Image pg. A19 |
| 1970 | ACCESSORIES WHOL 6 RET | John M. Ducey | |
| | HANSSON MOTOR SUPPLY INC AUTO | John M. Ducey | |
| 1966 | ACME ORNAMENTAL IRON WORKS | R. L. Polk & Co. | Image pg. A23 |
| 1961 | Acme Ornamental Iron Works Inc | R. L. Polk & Co. | Image pg. A34 |
| 1952 | Acme Ornamental Iron Works | R. L. Polk & Co. of California | Image pg. A42 |
| 1948 | Sacer Hans iron wks | San Diego Directory Co. | Image pg. A47 |

2620 NATIONAL AVE

| <u>Year</u> | <u>Uses</u> | <u>Source</u> | |
|-------------|---|--------------------------------|---------------|
| 1952 | Johnson J H | R. L. Polk & Co. of California | Image pg. A42 |
| 1948 | Johnson J H | San Diego Directory Co. | Image pg. A47 |
| | Waite J S Mrs | San Diego Directory Co. | Image pg. A47 |
| | NATIONAL FUNITURE CO (A O CORLEY) WE BUY SELL AND TRADE NEW & USED FURNITUR | San Diego Directory Co. | |
| | CORLEY ARNSON O (SOPHIA R) (NATIONAL FURNITURE CO) H | San Diego Directory Co. | |
| 1945 | Waite Hal r | San Diego Directory Co. | |
| 1943 | Waite Hal | San Diego Directory Co. | Image pg. A52 |
| | Johnson J H | San Diego Directory Co. | Image pg. A52 |
| 1938 | Haty Susakn Mrs | San Diego Directory Co. | Image pg. A57 |
| | S I Jar el s J | San Diego Directory Co. | Image pg. A57 |
| | YOAKIM CORA MRS | San Diego Directory Co. | |
| | NORTHRUP JOHN R LAB | San Diego Directory Co. | |
| 1933 | YOAKIM JOS M (CORA) | San Diego Directory Co. | |
| | NORTHRUP JAS LAB | San Diego Directory Co. | |

FINDINGS

| <u>Year</u> | <u>Uses</u> | <u>Source</u> | |
|-------------|--|------------------------------|---------------|
| 1933 | Johnson Jose | San Diego Directory Co. | Image pg. A62 |
| | Daniels John | San Diego Directory Co. | Image pg. A62 |
| 1927 | Johnson E B | San Diego Directory Co. | Image pg. A67 |
| | YOAKIM JOS M (CORA E) DRIVER HOMELAND BLDG CO | San Diego Directory Co. | |
| 1921 | Gochel Clarence J Kathryn A emp C S Hardy h | San Diego Directory Co. Inc. | |

2625 NATIONAL AVE

| <u>Year</u> | <u>Uses</u> | <u>Source</u> | |
|-------------|---------------------------|-------------------------|---------------|
| 1980 | Hansson Mtr Sup Inc whse | R. L. Polk & Co. | Image pg. A14 |
| 1975 | Davy Robt E | R. L. Polk & Co. | Image pg. A19 |
| 1970 | VACANT | John M. Ducey | |
| 1966 | BARRY ERNEST L GENL CONTR | R. L. Polk & Co. | Image pg. A23 |
| 1961 | Vacant | R. L. Polk & Co. | Image pg. A34 |
| 1943 | AGaston Edw | San Diego Directory Co. | Image pg. A52 |

2626 NATIONAL AVE

| <u>Year</u> | <u>Uses</u> | <u>Source</u> | |
|-------------|--------------------------------|---------------------------|---------------|
| 2014 | FILIPPI JEFF | Cole Information Services | |
| | OCCUPANT UNKNOWN | Cole Information Services | |
| 2009 | OCCUPANT UNKNOWN | Cole Information Services | |
| 2006 | FILIPPIJOE JR | Haines Company, Inc. | |
| | 1/2 SANCHEZJaime | Haines Company, Inc. | |
| 2004 | JOE JR FILIPPI | Cole Information Services | |
| | JIAME SANCHEZ | Cole Information Services | |
| 2000 | FILIPPIJOEJR | Haines & Company | Image pg. A4 |
| 1999 | FILIPPI JOE JR | Cole Information Services | |
| 1994 | JOHN P FILIPPI | Cole Information Services | |
| 1992 | Filipp John P realtor | PACIFIC BELL WHITE PAGES | |
| | Fppl Jos Jr | PACIFIC BELL WHITE PAGES | |
| | Filppi Jos III | PACIFIC BELL WHITE PAGES | |
| 1989 | Filippi Joe Realtor | Cole Information Services | |
| | Filippi John P realtor | Cole Information Services | |
| 1984 | 1/2 Scott Leonard G | R. L. Polk & Co. | Image pg. A9 |
| | Filippi John P real est broker | R. L. Polk & Co. | Image pg. A9 |
| | Filippi Joe Realtor | R. L. Polk & Co. | Image pg. A9 |
| 1980 | Scott Leonard G | R. L. Polk & Co. | Image pg. A14 |
| | Filippi John P real est broker | R. L. Polk & Co. | Image pg. A14 |
| | Filippi Joe Realtor | R. L. Polk & Co. | Image pg. A14 |

FINDINGS

| <u>Year</u> | <u>Uses</u> | <u>Source</u> | |
|-------------|--------------------------------|--------------------------------|---------------|
| 1975 | Mitchell Ethel Mrs | R. L. Polk & Co. | Image pg. A19 |
| | Filippi John P real esf broker | R. L. Polk & Co. | Image pg. A19 |
| | Filippi Joe Realtor | R. L. Polk & Co. | Image pg. A19 |
| 1970 | FILIPPI REALTY CO REAL EST | John M. Ducey | |
| 1966 | FILIPPI REALTY CO REAL EST | R. L. Polk & Co. | Image pg. A23 |
| | MITCHELL ETHEL MRS | R. L. Polk & Co. | Image pg. A23 |
| 1961 | Filippi Realty Co | R. L. Polk & Co. | Image pg. A34 |
| | 1/2 Vacant | R. L. Polk & Co. | Image pg. A34 |
| 1952 | Filippi Realty Co | R. L. Polk & Co. of California | Image pg. A42 |
| | 1/2 Filippi F B | R. L. Polk & Co. of California | Image pg. A42 |
| 1948 | Filippi Realty Co | San Diego Directory Co. | Image pg. A47 |
| | 1/2 Filippi F P | San Diego Directory Co. | Image pg. A47 |
| 1945 | Filippi Joseph rtr | San Diego Directory Co. | |
| 1943 | Filtppi Jos real seat | San Diego Directory Co. | Image pg. A52 |
| | 1/2 Leblano HJ | San Diego Directory Co. | Image pg. A52 |
| 1938 | 2f 091iipi JM 4 redal t | San Diego Directory Co. | Image pg. A57 |
| | 1/2 f 2 Irnnetfbaugh T K | San Diego Directory Co. | Image pg. A57 |
| 1933 | Fillipi Jos real est | San Diego Directory Co. | Image pg. A62 |

2627 NATIONAL AVE

| <u>Year</u> | <u>Uses</u> | <u>Source</u> | |
|-------------|--|-------------------------|---------------|
| 2000 | No Current Listing | Haines & Company | Image pg. A4 |
| 1984 | Hansson Industrial & Truck Supply Whse | R. L. Polk & Co. | Image pg. A9 |
| 1975 | D & M Foundry iron brass & aluminum fdry | R. L. Polk & Co. | Image pg. A19 |
| 1948 | HERVEY ROBT CLK JOHN STEVENS JR R | San Diego Directory Co. | |
| 1938 | f l N rt er Carl | San Diego Directory Co. | Image pg. A57 |

2628 NATIONAL AVE

| <u>Year</u> | <u>Uses</u> | <u>Source</u> | |
|-------------|--------------------------------------|--|---------------|
| 2014 | BOTANICA RAMAYAN | Cole Information Services | |
| 2006 | BOTANICA RAMAYAN | Haines Company, Inc. Haines Company, Inc. | |
| 2004 | BOTANICA RAMAYAN OCCUPANT UNKNOWN | Cole Information Services Cole Information Services | |
| 2000 | SANDOVALCelia N | Haines & Company | Image pg. A4 |
| 1984 | C R M Offset Lithographers shop | R. L. Polk & Co. | Image pg. A9 |
| 1980 | Lews Displays Whse | R. L. Polk & Co. | Image pg. A14 |
| 1975 | Lews Displays Whse | R. L. Polk & Co. | Image pg. A19 |

FINDINGS

| <u>Year</u> | <u>Uses</u> | <u>Source</u> | |
|-------------|--------------------------|--------------------------------|---------------|
| 1970 | LEWS DISPLAYS WHSE | John M. Ducy | |
| 1966 | LEUS DISPLAYS WHSE | R. L. Polk & Co. | Image pg. A23 |
| 1952 | Hironaka Ichi Mrs barber | R. L. Polk & Co. of California | Image pg. A42 |
| 1948 | Kason Louis roofer | San Diego Directory Co. | Image pg. A47 |
| 1943 | Peacock W P | San Diego Directory Co. | Image pg. A52 |
| | Carrillo Fred barber | San Diego Directory Co. | Image pg. A52 |
| 1938 | ard Wardrace b Tarber | San Diego Directory Co. | Image pg. A57 |
| 1933 | Westmoreland T N barber | San Diego Directory Co. | Image pg. A62 |

2629 NATIONAL AVE

| <u>Year</u> | <u>Uses</u> | <u>Source</u> | |
|-------------|-------------------------------|--------------------------------|---------------|
| 2006 | ELSOL DESD | Haines Company, Inc. | |
| | NWSPPR | Haines Company, Inc. | |
| 2004 | DESAN EL | Cole Information Services | |
| | JULIE J ROCHA | Cole Information Services | |
| | EL SOL DE SAN DIEGO NEWSPAPER | Cole Information Services | |
| 2000 | ELSOLDESDNWSPPR | Haines & Company | Image pg. A4 |
| 1999 | EL SOL DESAN DIEGO NEWSPAPER | Cole Information Services | |
| 1994 | EL SOL DE SAN DIEGO NEWSPAPER | Cole Information Services | |
| 1992 | EI Sol De San Diego Newspaper | PACIFIC BELL WHITE PAGES | |
| 1989 | Garcia M Armida | Cole Information Services | |
| 1984 | Parker Ernestine Mrs | R. L. Polk & Co. | Image pg. A9 |
| 1980 | Parker Ernestine Mrs | R. L. Polk & Co. | Image pg. A14 |
| 1975 | Parker Ernestine Mrs | R. L. Polk & Co. | Image pg. A19 |
| 1970 | CANO CELIA | John M. Ducy | |
| 1966 | PARKER MARSHALL R | R. L. Polk & Co. | Image pg. A23 |
| 1961 | Cano Ernestine Mrs | R. L. Polk & Co. | Image pg. A34 |
| 1952 | Edwards Frank | R. L. Polk & Co. of California | Image pg. A42 |
| 1948 | Edwards Frank | San Diego Directory Co. | Image pg. A47 |
| 1945 | Edwards Frank r | San Diego Directory Co. | |
| 1943 | AEdwards Frank | San Diego Directory Co. | Image pg. A52 |
| 1938 | Edwardcs Frank oe | San Diego Directory Co. | Image pg. A57 |
| 1933 | Edwards Frank | San Diego Directory Co. | Image pg. A62 |
| 1927 | Edwards Frank | San Diego Directory Co. | Image pg. A67 |

2632 NATIONAL AVE

| <u>Year</u> | <u>Uses</u> | <u>Source</u> |
|-------------|-----------------------------------|---------------------------|
| 2017 | GOLDEN GATES WELDING & IRON WORKS | Cole Information Services |

FINDINGS

| <u>Year</u> | <u>Uses</u> | <u>Source</u> | |
|-------------|---|---|--|
| 2014 | SAN DIEGO GOLDEN GATE WELDING & IR | Cole Information Services | |
| 2006 | GOLDEN GATES WELDINGSIRON | Haines Company, Inc. Haines Company, Inc. | |
| 2004 | OCCUPANT UNKNOWN SAN DIEGO GLDN GATE WLDNG & IR GOLDEN GATES IRON WORKS | Cole Information Services Cole Information Services Cole Information Services | |
| 2000 | GOMEZ MIGUEL WELDING AND IRON WORKS | Haines & Company Haines & Company Haines & Company | Image pg. A4 Image pg. A4 Image pg. A4 |
| 1999 | GOMEZ MIGUEL CRM PRINTER SHOP | Cole Information Services Cole Information Services | |
| 1994 | CRM OFFSET LITHOGRAPHERS | Cole Information Services | |
| 1992 | CRM Offset Lithographers | PACIFIC BELL WHITE PAGES | |
| 1989 | CRM Offset Lithographers | Cole Information Services | |
| 1984 | C R M Offset Lithographers | R. L. Polk & Co. | Image pg. A9 |
| 1980 | Lews Displays adv serv | R. L. Polk & Co. | Image pg. A14 |
| 1975 | Lews Displays adv serv | R. L. Polk & Co. | Image pg. A19 |
| 1970 | LEWS DISPLAYS ADV SERV | John M. Ducey | |
| 1966 | LEWS DISPLAYS ADV SERV | R. L. Polk & Co. | Image pg. A23 |
| 1961 | Lews Displays | R. L. Polk & Co. | Image pg. A34 |
| 1952 | Sams Public Market | R. L. Polk & Co. of California | Image pg. A42 |
| 1945 | National Public Mkt | San Diego Directory Co. | |
| 1943 | Hinton G W gro | San Diego Directory Co. | Image pg. A52 |

2633 NATIONAL AVE

| <u>Year</u> | <u>Uses</u> | <u>Source</u> | |
|-------------|---------------------------------------|--------------------------------|---------------|
| 1961 | Vacant | R. L. Polk & Co. | Image pg. A34 |
| 1952 | Boggs G R | R. L. Polk & Co. of California | Image pg. A42 |
| 1948 | Fleuer Kenneth | San Diego Directory Co. | Image pg. A47 |
| 1943 | Berlin J L | San Diego Directory Co. | Image pg. A52 |
| 1938 | Nattonal Apartmentsa | San Diego Directory Co. | Image pg. A57 |
| 1933 | Vacant | San Diego Directory Co. | Image pg. A62 |
| 1927 | Schwartz C F | San Diego Directory Co. | Image pg. A67 |
| 1921 | Heintz Edmund D Florence R auto opr h | San Diego Directory Co. Inc. | |

2635 NATIONAL AVE

| <u>Year</u> | <u>Uses</u> | <u>Source</u> | |
|-------------|----------------|------------------|---------------|
| 1961 | Shields Saml J | R. L. Polk & Co. | Image pg. A34 |

FINDINGS

| <u>Year</u> | <u>Uses</u> | <u>Source</u> | |
|-------------|----------------------------|--------------------------------|---------------|
| 1952 | Waller Gertrude Mrs | R. L. Polk & Co. of California | Image pg. A42 |
| 1948 | Murphy H N jr | San Diego Directory Co. | Image pg. A47 |
| 1943 | ABrown I A | San Diego Directory Co. | Image pg. A52 |
| 1938 | 35 A tria n A H | San Diego Directory Co. | Image pg. A57 |
| 1933 | Vacant | San Diego Directory Co. | Image pg. A62 |
| 1927 | Keeler Sara Mrs | San Diego Directory Co. | Image pg. A67 |
| 1921 | Schooley Claude E Marian I | San Diego Directory Co. Inc. | |

2636 NATIONAL AVE

| <u>Year</u> | <u>Uses</u> | <u>Source</u> | |
|-------------|------------------|--------------------------------|---------------|
| 2017 | JUAN HERNANDEZ | Cole Information Services | |
| 2014 | OCCUPANT UNKNOWN | Cole Information Services | |
| 2009 | GUADALUPE ZUNIGA | Cole Information Services | |
| 2006 | MENDOZA Isidro | Haines Company, Inc. | |
| | CASILLAS Patrcia | Haines Company, Inc. | |
| 2004 | ISIDRO MENDOZA | Cole Information Services | |
| 2000 | ZUNIGA Guadalupe | Haines & Company | Image pg. A4 |
| | ISIDRO Mandoza | Haines & Company | Image pg. A4 |
| 1999 | GUADALUPE ZUNIGA | Cole Information Services | |
| 1984 | Lopez Moses | R. L. Polk & Co. | Image pg. A9 |
| 1980 | Shirakabe Kazuko | R. L. Polk & Co. | Image pg. A14 |
| 1975 | Pello Jonas | R. L. Polk & Co. | Image pg. A19 |
| 1970 | VACANT | John M. Ducey | |
| 1966 | VACANT | R. L. Polk & Co. | Image pg. A23 |
| 1961 | Oshiro Robt | R. L. Polk & Co. | Image pg. A34 |
| 1952 | Barros John | R. L. Polk & Co. of California | Image pg. A42 |
| 1948 | Haley Wm | San Diego Directory Co. | Image pg. A47 |
| 1945 | Brown Sydna r | San Diego Directory Co. | |
| 1943 | Larson Jack | San Diego Directory Co. | Image pg. A52 |
| | Breeden Whimer | San Diego Directory Co. | Image pg. A52 |

2637 NATIONAL AVE

| <u>Year</u> | <u>Uses</u> | <u>Source</u> | |
|-------------|--------------------|--------------------------------|---------------|
| 1961 | Vacant | R. L. Polk & Co. | Image pg. A34 |
| 1952 | Kelso Edw | R. L. Polk & Co. of California | Image pg. A42 |
| 1943 | Anderson Tom | San Diego Directory Co. | Image pg. A52 |
| 1938 | Zientfk 16t lw | San Diego Directory Co. | Image pg. A57 |
| 1933 | Felder F Z | San Diego Directory Co. | Image pg. A62 |
| 1927 | Sherman Eula Mrs i | San Diego Directory Co. | Image pg. A67 |

FINDINGS

| <u>Year</u> | <u>Uses</u> | <u>Source</u> |
|-------------|--------------------------------------|------------------------------|
| 1921 | Taylor Ortus S n | San Diego Directory Co. Inc. |
| | Barker Ella r | San Diego Directory Co. Inc. |
| | Gilsky Florence Mrs r | San Diego Directory Co. Inc. |
| | Gitsky Nellie maid San Diego Hotel r | San Diego Directory Co. Inc. |
| | Taylor Georgia r | San Diego Directory Co. Inc. |

2638 NATIONAL AVE

| <u>Year</u> | <u>Uses</u> | <u>Source</u> |
|-------------|--|-------------------------|
| 1948 | STOUT ESTA M MRS R | San Diego Directory Co. |
| | SHRIDE ORVILLE (DOROTHY) R | San Diego Directory Co. |
| | RUNDELL JAY R | San Diego Directory Co. |
| | ROBBINS JOHN (MAYBELLE A) MTCEMN H | San Diego Directory Co. |
| | MCCAIN W EUG (FLORAS C) POLISHR H | San Diego Directory Co. |
| | BILLINGHURST EDW M CLK R | San Diego Directory Co. |
| | BOTTOROFF LEROY (GERTRUDE I) SPRAY PNTR R | San Diego Directory Co. |
| | CLARKE WALTER B (FLORENCE H) TRAILER PARK | San Diego Directory Co. |
| | COURTNEY ROBT W (DOROTHY L) DR R | San Diego Directory Co. |
| | COX ORVILLE R (HAZEL D) USN H | San Diego Directory Co. |
| | CURLEE BYRON E (G VENITA) IRONWKR H | San Diego Directory Co. |
| | CURTIS BOYD R | San Diego Directory Co. |
| | DEVER DONAL W (DORIS E) MACH OPR H | San Diego Directory Co. |
| | GOOD TITUS E (MARY) R | San Diego Directory Co. |
| | HALL ALONZO D (EVELYN N) USN R | San Diego Directory Co. |
| | HERVEY ROBT (FLORENCE M) COOK R | San Diego Directory Co. |
| | HIBBARD J R R | San Diego Directory Co. |
| | HUCK BENJ R (CAROLINE A) MACH NAS R | San Diego Directory Co. |
| | JOHNSON GEO S ELIZ L) H | San Diego Directory Co. |
| | JOHNSON RAY O (JUANITA R) BAKER H | San Diego Directory Co. |
| | LLOYD MARIE WTR R | San Diego Directory Co. |
| | LONG HOMER SLSMN R | San Diego Directory Co. |
| 1945 | COLUMBINE TRAILER COURT NATIONAL CITY | San Diego Directory Co. |
| 1940 | BLACK CHAS B R | San Diego Directory Co. |
| 1938 | HARDY FRED G (BERNICE) DRIVER | San Diego Directory Co. |

FINDINGS

| <u>Year</u> | <u>Uses</u> | <u>Source</u> |
|-------------|---------------------------|-------------------------|
| 1933 | HARDY LEE (TINNIE) BRKLYR | San Diego Directory Co. |
| | YOAKIM JOS M (CORA) | San Diego Directory Co. |
| 1927 | YOAKIM LOUIS E (HAHALA) | San Diego Directory Co. |

2639 NATIONAL AVE

| <u>Year</u> | <u>Uses</u> | <u>Source</u> | |
|-------------|--|--------------------------------|---------------|
| 1966 | VACANT | R. L. Polk & Co. | Image pg. A23 |
| | VACANT | R. L. Polk & Co. | Image pg. A23 |
| 1961 | Heaton Lucy Mrs | R. L. Polk & Co. | Image pg. A34 |
| | 1/2 Vacant | R. L. Polk & Co. | Image pg. A34 |
| 1952 | 1/2 Greene R O | R. L. Polk & Co. of California | Image pg. A42 |
| | Vacant | R. L. Polk & Co. of California | Image pg. A42 |
| 1948 | 1/2 Stone L K Mrs | San Diego Directory Co. | Image pg. A47 |
| | Hudson W F Mrs | San Diego Directory Co. | Image pg. A47 |
| 1943 | Rodberg Alf | San Diego Directory Co. | Image pg. A52 |
| | 1/2 National Apartments | San Diego Directory Co. | Image pg. A52 |
| | Kunke Harold | San Diego Directory Co. | Image pg. A52 |
| 1938 | Maliinsa trdl Rtob | San Diego Directory Co. | Image pg. A57 |
| | 1/2 i Ablstt Orte | San Diego Directory Co. | Image pg. A57 |
| 1933 | Wilson Eliz Mrs | San Diego Directory Co. | Image pg. A62 |
| | rear Vacant | San Diego Directory Co. | Image pg. A62 |
| 1927 | Keeler W A | San Diego Directory Co. | Image pg. A67 |
| | Lewinson Arth meats | San Diego Directory Co. | Image pg. A68 |
| | 1/2 Smith J A | San Diego Directory Co. | Image pg. A68 |
| 1921 | Bell Kath r | San Diego Directory Co. Inc. | |
| | Bell Roscoe A gas mkr S D Cons G & E Co h | San Diego Directory Co. Inc. | |
| | Keeler Wmn A Jennie mech Standard Oil Co h l | San Diego Directory Co. Inc. | |

2640 NATIONAL AVE

| <u>Year</u> | <u>Uses</u> | <u>Source</u> | |
|-------------|------------------|---------------------------|--------------|
| 2017 | ERIK MENDOZA | Cole Information Services | |
| 2014 | MENDOZA ISIDRO | Cole Information Services | |
| 2009 | MENDOZA ISIDRO | Cole Information Services | |
| 2006 | ZUNIGA Guadalupe | Haines Company, Inc. | |
| | MENDOZA Isidro | Haines Company, Inc. | |
| | ISIDRO Mendoza | Haines Company, Inc. | |
| 2004 | GUADALUPE ZUNIGA | Cole Information Services | |
| 2000 | HIRONAKAMasaaki | Haines & Company | Image pg. A4 |

FINDINGS

| <u>Year</u> | <u>Uses</u> | <u>Source</u> | |
|-------------|--------------------------|--------------------------------|---------------|
| 1999 | MENDOZA ISIDRO | Cole Information Services | |
| 1994 | HIRONAKA, MASAANKI | Cole Information Services | |
| 1992 | Hironaka Masaaki | PACIFIC BELL WHITE PAGES | |
| 1989 | Hironaka Masaaki | Cole Information Services | |
| 1984 | Hironaka Masaaki | R. L. Polk & Co. | Image pg. A9 |
| 1980 | Hironaka Masaaki | R. L. Polk & Co. | Image pg. A14 |
| 1975 | Hironaka Masaaki | R. L. Polk & Co. | Image pg. A19 |
| 1970 | HIRONAKA MASAANKI | John M. Ducey | |
| 1966 | HIRONAKA MASAANKI | R. L. Polk & Co. | Image pg. A23 |
| 1961 | Hironaka Masaaki | R. L. Polk & Co. | Image pg. A34 |
| | Vacant | R. L. Polk & Co. | Image pg. A35 |
| 1952 | Fernandez Constantino | R. L. Polk & Co. of California | Image pg. A42 |
| 1948 | Fernandez Constantino | San Diego Directory Co. | Image pg. A47 |
| 1938 | Rivera Jos | San Diego Directory Co. | Image pg. A57 |
| | STEINBAUGH ROY GAS STA | San Diego Directory Co. | |
| 1933 | Gray A C | San Diego Directory Co. | Image pg. A62 |
| 1927 | Gray A C | San Diego Directory Co. | Image pg. A68 |
| 1921 | Brown Jas H h | San Diego Directory Co. Inc. | |
| | Brown Sydna O musician r | San Diego Directory Co. Inc. | |

2641 NATIONAL AVE

| <u>Year</u> | <u>Uses</u> | <u>Source</u> | |
|-------------|--------------------------------|--------------------------------|---------------|
| 1984 | Vacant | R. L. Polk & Co. | Image pg. A9 |
| 1980 | Vacant | R. L. Polk & Co. | Image pg. A14 |
| 1975 | Vacant | R. L. Polk & Co. | Image pg. A19 |
| 1970 | VACANT | John M. Ducey | |
| 1966 | PROD RET | R. L. Polk & Co. | Image pg. A23 |
| | TONY & SONS RANCH MARKET | R. L. Polk & Co. | Image pg. A23 |
| 1961 | Vacant | R. L. Polk & Co. | Image pg. A36 |
| 1952 | National Avenue U Wash | R. L. Polk & Co. of California | Image pg. A42 |
| 1948 | Vacant | San Diego Directory Co. | Image pg. A47 |
| 1943 | ABrown S E 12d hd gds | San Diego Directory Co. | Image pg. A52 |
| 1938 | S 41 Melflight Win Md h O furn | San Diego Directory Co. | Image pg. A57 |
| 1933 | Wruck H J | San Diego Directory Co. | Image pg. A62 |
| | National Awning Co | San Diego Directory Co. | Image pg. A62 |
| 1927 | Vacant | San Diego Directory Co. | Image pg. A68 |
| 1921 | Hempbill Robt S oil station | San Diego Directory Co. Inc. | |

FINDINGS

2643 NATIONAL AVE

| <u>Year</u> | <u>Uses</u> | <u>Source</u> | |
|-------------|------------------------|--------------------------------|---------------|
| 2000 | No Current Listing | Haines & Company | Image pg. A4 |
| 1984 | Quiles Alicia | R. L. Polk & Co. | Image pg. A9 |
| 1980 | N t Zamora Gregorio | R. L. Polk & Co. | Image pg. A14 |
| 1975 | Bembo Peter | R. L. Polk & Co. | Image pg. A19 |
| 1970 | COPLEY EARL E | John M. Ducey | |
| 1966 | VALDEZ ANTONIO | R. L. Polk & Co. | Image pg. A23 |
| 1961 | Mc Fadden Leslie M Mrs | R. L. Polk & Co. | Image pg. A36 |
| | Jones Robt J | R. L. Polk & Co. | Image pg. A36 |
| 1952 | Jackson Mozella | R. L. Polk & Co. of California | Image pg. A42 |
| | Holmes Willie B | R. L. Polk & Co. of California | Image pg. A42 |
| | Donson Adelene Mrs | R. L. Polk & Co. of California | Image pg. A42 |
| | Austin Eliz Mrs | R. L. Polk & Co. of California | Image pg. A42 |
| 1948 | Williams G W | San Diego Directory Co. | Image pg. A47 |
| 1943 | Rolbal Louis | San Diego Directory Co. | Image pg. A52 |
| | Manners Michi | San Diego Directory Co. | Image pg. A52 |
| | Davis Claude | San Diego Directory Co. | Image pg. A52 |
| 1938 | t tional Italiph I | San Diego Directory Co. | Image pg. A57 |
| 1933 | Valencia Jos | San Diego Directory Co. | Image pg. A62 |
| 1927 | Goodsell H L | San Diego Directory Co. | Image pg. A68 |
| | Ludlow Louise e | San Diego Directory Co. | Image pg. A68 |
| 1921 | De Voe Jennie Mrs r | San Diego Directory Co. Inc. | |
| | Ludlow Gertrude r | San Diego Directory Co. Inc. | |

2644 NATIONAL AVE

| <u>Year</u> | <u>Uses</u> | <u>Source</u> | |
|-------------|--------------------|---------------------------|---------------|
| 2017 | SANTIAGO PALACIOS | Cole Information Services | |
| 2014 | SANTIAGO PALACIOS | Cole Information Services | |
| 2009 | SANTIAGO PALACIOS | Cole Information Services | |
| 2006 | No Current Listing | Haines Company, Inc. | |
| 2000 | No Current Listing | Haines & Company | Image pg. A4 |
| 1999 | SANTIAGO PALACIOS | Cole Information Services | |
| 1989 | Jimenez Rosa | Cole Information Services | |
| 1984 | Cortez Herman | R. L. Polk & Co. | Image pg. A9 |
| 1980 | Cortez Herman | R. L. Polk & Co. | Image pg. A14 |
| 1975 | Cortez Herman | R. L. Polk & Co. | Image pg. A19 |
| 1970 | VACANT | John M. Ducey | |
| 1966 | HOLDER WALTER | R. L. Polk & Co. | Image pg. A23 |
| 1961 | Silva Eugenia Mrs | R. L. Polk & Co. | Image pg. A36 |

FINDINGS

| <u>Year</u> | <u>Uses</u> | <u>Source</u> | |
|-------------|----------------------------------|--------------------------------|---------------|
| 1952 | Witthoft S T | R. L. Polk & Co. of California | Image pg. A42 |
| 1948 | Witthoft S T | San Diego Directory Co. | Image pg. A47 |
| 1943 | Witthoft S T | San Diego Directory Co. | Image pg. A52 |
| 1938 | 3ones San I lig W real estj | San Diego Directory Co. | Image pg. A57 |
| 1933 | Lowery J H | San Diego Directory Co. | Image pg. A62 |
| 1927 | Brosseau Aurelia Mrs | San Diego Directory Co. | Image pg. A68 |
| 1921 | Hageman Percy G Sophia mariner h | San Diego Directory Co. Inc. | |

2645 NATIONAL AVE

| <u>Year</u> | <u>Uses</u> | <u>Source</u> | |
|-------------|-------------|------------------|---------------|
| 1966 | VACANT | R. L. Polk & Co. | Image pg. A23 |

2646 NATIONAL AVE

| <u>Year</u> | <u>Uses</u> | <u>Source</u> | |
|-------------|--------------------------|---------------------------|---------------|
| 2009 | CONTRERAS IRON WORKS | Cole Information Services | |
| 2006 | CONTRERAS IRON | Haines Company, Inc. | |
| 2004 | CONTRERAS IRON WORKS | Cole Information Services | |
| 2000 | CONTRERASIRON | Haines & Company | Image pg. A4 |
| 1999 | CONTRERAS IRON WORKS | Cole Information Services | |
| 1994 | CONTERAS IRON WORKS | Cole Information Services | |
| 1992 | Garcias Iron Shop | PACIFIC BELL WHITE PAGES | |
| 1984 | Bringas M & Son Whse | R. L. Polk & Co. | Image pg. A9 |
| 1980 | Bringas M & Son Whse | R. L. Polk & Co. | Image pg. A14 |
| 1975 | Bringas M & Son Whse | R. L. Polk & Co. | Image pg. A19 |
| 1970 | BRINGAS M & SON WHSE | John M. Ducy | |
| 1966 | BRINGAS M 6 SON WHSE | R. L. Polk & Co. | Image pg. A23 |
| 1961 | Bringas M & Son mens Clo | R. L. Polk & Co. | Image pg. A36 |

2650 NATIONAL AVE

| <u>Year</u> | <u>Uses</u> | <u>Source</u> | |
|-------------|--------------------|---------------------------|---------------|
| 2009 | MIGUEL GUERERRO | Cole Information Services | |
| 2006 | GUERRERO Miguel | Haines Company, Inc. | |
| 2000 | HERNANDEZIgnacio | Haines & Company | Image pg. A4 |
| 1999 | MIGUEL GUERERRO | Cole Information Services | |
| 1994 | RIVERA, A | Cole Information Services | |
| 1992 | Rivera Ale andro | PACIFIC BELL WHITE PAGES | |
| 1984 | Vacant | R. L. Polk & Co. | Image pg. A9 |
| 1980 | Sandoval Antonio S | R. L. Polk & Co. | Image pg. A14 |
| 1975 | Ogeda Demetrio | R. L. Polk & Co. | Image pg. A19 |

FINDINGS

| <u>Year</u> | <u>Uses</u> | <u>Source</u> | |
|-------------|---------------|------------------|---------------|
| 1970 | WHITMORE JOE | John M. Ducey | |
| 1966 | VACANT | R. L. Polk & Co. | Image pg. A23 |
| 1961 | Rendan Andras | R. L. Polk & Co. | Image pg. A36 |

2651 NATIONAL AVE

| <u>Year</u> | <u>Uses</u> | <u>Source</u> | |
|-------------|---------------------------|--------------------------------|---------------|
| 2017 | LORENZO OSUNA | Cole Information Services | |
| 2014 | LORENZO OSUNA | Cole Information Services | |
| 2009 | VIRGINIA MUNOZ | Cole Information Services | |
| 2006 | MUNOZ Virginia | Haines Company, Inc. | |
| 1999 | VIRGINIA MUNOZ | Cole Information Services | |
| 1984 | Lopez Javier | R. L. Polk & Co. | Image pg. A9 |
| 1980 | Lopez Javier | R. L. Polk & Co. | Image pg. A14 |
| 1975 | Colver Paul | R. L. Polk & Co. | Image pg. A19 |
| 1970 | VACANT | John M. Ducey | |
| 1966 | VACANT | R. L. Polk & Co. | Image pg. A23 |
| 1961 | Powell Realty Co | R. L. Polk & Co. | Image pg. A36 |
| 1952 | Powell Realty Co | R. L. Polk & Co. of California | Image pg. A42 |
| 1948 | Fenley R M Mrs real est | San Diego Directory Co. | Image pg. A47 |
| 1945 | Powell Realty Co | San Diego Directory Co. | |
| 1943 | Fogarty E B Mrs real est | San Diego Directory Co. | Image pg. A52 |
| 1938 | f 4111wel 16 B Mr real St | San Diego Directory Co. | Image pg. A57 |
| 1933 | Powell E B real est | San Diego Directory Co. | Image pg. A62 |

2652 NATIONAL AVE

| <u>Year</u> | <u>Uses</u> | <u>Source</u> | |
|-------------|---------------------|---------------------------|--------------|
| 2017 | NATIVIDAD MARTINEZ | Cole Information Services | |
| 2014 | GREGORIO MARTINEZ | Cole Information Services | |
| 2009 | JOSE VALDEZ | Cole Information Services | |
| 2006 | VALDEZ Jose Antonio | Haines Company, Inc. | |
| 2004 | JOSE VALDEZ | Cole Information Services | |
| 2000 | MOLINA Socorro | Haines & Company | Image pg. A4 |
| | PULIDO Luis | Haines & Company | Image pg. A4 |
| 1999 | JOSE VALDEZ | Cole Information Services | |
| 1989 | Muett Jorge | Cole Information Services | |
| | Rivera Mario P | Cole Information Services | |
| 1984 | Apartments | R. L. Polk & Co. | Image pg. A9 |
| | Rodriguez Rosales R | R. L. Polk & Co. | Image pg. A9 |
| | Ervera Mario | R. L. Polk & Co. | Image pg. A9 |

FINDINGS

| <u>Year</u> | <u>Uses</u> | <u>Source</u> | |
|-------------|----------------------------|--------------------------------|---------------|
| 1984 | Barba Esther | R. L. Polk & Co. | Image pg. A9 |
| 1980 | Apartments | R. L. Polk & Co. | Image pg. A14 |
| | Rodriquez Antonio | R. L. Polk & Co. | Image pg. A14 |
| | N Rivera Mario | R. L. Polk & Co. | Image pg. A14 |
| | Barbs Esther | R. L. Polk & Co. | Image pg. A14 |
| 1975 | Leoni Patricia Mrs | R. L. Polk & Co. | Image pg. A19 |
| | Rear Ibarra Olivia Mrs | R. L. Polk & Co. | Image pg. A19 |
| 1970 | JOHNSON BESSIE L MRS | John M. Ducey | |
| | REAR OCALLAGHAN MARION | John M. Ducey | |
| 1966 | VACANT | R. L. Polk & Co. | Image pg. A23 |
| | REAR VACANT | R. L. Polk & Co. | Image pg. A23 |
| 1961 | Vasquez Rudolph | R. L. Polk & Co. | Image pg. A36 |
| | George Lindsay D | R. L. Polk & Co. | Image pg. A36 |
| | Martinez Jesus | R. L. Polk & Co. | Image pg. A36 |
| 1952 | Andichou Emil Mrs | R. L. Polk & Co. of California | Image pg. A42 |
| 1948 | Ramirez Francisco | San Diego Directory Co. | Image pg. A47 |
| | Fitzgerald John | San Diego Directory Co. | Image pg. A47 |
| | Hubbard A M Mrs | San Diego Directory Co. | Image pg. A47 |
| 1943 | Martinson Marshall | San Diego Directory Co. | Image pg. A52 |
| 1938 | Turnfer W f P | San Diego Directory Co. | Image pg. A57 |
| | Iro:n MArie Mrs N | San Diego Directory Co. | Image pg. A57 |
| 1933 | Lamnon E M & Co whol meats | San Diego Directory Co. | Image pg. A62 |
| | Lamon Arth | San Diego Directory Co. | Image pg. A62 |
| 1927 | Romero J S | San Diego Directory Co. | Image pg. A68 |
| 1921 | Stewart Wim H r | San Diego Directory Co. Inc. | |
| | Stewart John H Mary A h | San Diego Directory Co. Inc. | |
| | Stewart Mary M r | San Diego Directory Co. Inc. | |
| | Stewart John H ir U S N r | San Diego Directory Co. Inc. | |

2653 NATIONAL AVE

| <u>Year</u> | <u>Uses</u> | <u>Source</u> | |
|-------------|--------------------|---------------------------|--------------|
| 2017 | MIA JUNG | Cole Information Services | |
| 2014 | SERGIO PERAZA | Cole Information Services | |
| 2009 | SERGIO PERAZA | Cole Information Services | |
| 2006 | PERAZASerglo | Haines Company, Inc. | |
| 2004 | SERGIO PERAZA | Cole Information Services | |
| 2000 | No Current Listing | Haines & Company | Image pg. A4 |
| 1999 | SERGIO PERAZA | Cole Information Services | |
| 1994 | RIVERA, AURELIO | Cole Information Services | |

FINDINGS

| <u>Year</u> | <u>Uses</u> | <u>Source</u> | |
|-------------|----------------------------|--------------------------------|---------------|
| 1989 | Ugalde Alfredo | Cole Information Services | |
| 1984 | Dail Rexale | R. L. Polk & Co. | Image pg. A9 |
| | Daves Automotive auto repr | R. L. Polk & Co. | Image pg. A9 |
| 1980 | Daves Automotive auto repr | R. L. Polk & Co. | Image pg. A14 |
| | N Pierce Richd W | R. L. Polk & Co. | Image pg. A14 |
| 1975 | Castillo Sandra Mrs | R. L. Polk & Co. | Image pg. A19 |
| 1970 | MENDEZ ENRIQUE | John M. Ducey | |
| 1966 | SOLTERO ELOISA MRS | R. L. Polk & Co. | Image pg. A23 |
| 1961 | Constantino Sam S | R. L. Polk & Co. | Image pg. A36 |
| 1952 | Constantino S S | R. L. Polk & Co. of California | Image pg. A42 |
| 1948 | Kinsey Floyd | San Diego Directory Co. | Image pg. A47 |
| 1943 | Hanna J D | San Diego Directory Co. | Image pg. A52 |
| 1938 | We issend 1 1 J | San Diego Directory Co. | Image pg. A57 |
| 1933 | Otenson Mich I Co | San Diego Directory Co. | Image pg. A62 |
| 1927 | Phillips E M Mrs | San Diego Directory Co. | Image pg. A68 |

2655 NATIONAL AVE

| <u>Year</u> | <u>Uses</u> | <u>Source</u> | |
|-------------|--------------------|--------------------------------|---------------|
| 2014 | CHESTER STALEY | Cole Information Services | |
| 2009 | IRMA ESPINOZA | Cole Information Services | |
| 2006 | LIMON Jesus | Haines Company, Inc. | |
| | Ro RAMIREZ Joseo | Haines Company, Inc. | |
| 2004 | JUAN LIMON | Cole Information Services | |
| 2000 | No Current Listing | Haines & Company | Image pg. A4 |
| 1999 | IRMA ESPINOZA | Cole Information Services | |
| 1994 | UGALDE, ALFREDO | Cole Information Services | |
| 1992 | Ugalde Alfredo | PACIFIC BELL WHITE PAGES | |
| 1989 | Garcia Carmen | Cole Information Services | |
| 1984 | Brewster Larry R | R. L. Polk & Co. | Image pg. A9 |
| 1980 | N Brewster Larry R | R. L. Polk & Co. | Image pg. A14 |
| 1975 | Trejo Gudello D | R. L. Polk & Co. | Image pg. A19 |
| 1970 | CORDOVA JUAN | John M. Ducey | |
| 1966 | SOLTERO RUFINO | R. L. Polk & Co. | Image pg. A23 |
| 1961 | Johnson Susan Mrs | R. L. Polk & Co. | Image pg. A36 |
| 1952 | Stivers L O | R. L. Polk & Co. of California | Image pg. A42 |
| 1945 | Brown Stephen M r | San Diego Directory Co. | |
| 1943 | Brown Cath Mrs | San Diego Directory Co. | Image pg. A52 |
| 1938 | S 4ro Bwo 8 MI Ce | San Diego Directory Co. | Image pg. A57 |
| 1933 | Brown S M | San Diego Directory Co. | Image pg. A62 |

FINDINGS

| <u>Year</u> | <u>Uses</u> | <u>Source</u> | |
|-------------|-------------|-------------------------|---------------|
| 1927 | Brown S M | San Diego Directory Co. | Image pg. A68 |

2660 NATIONAL AVE

| <u>Year</u> | <u>Uses</u> | <u>Source</u> | |
|-------------|----------------------------------|--------------------------------|---------------|
| 2004 | OCCUPANT UNKNOWN | Cole Information Services | |
| 2000 | No Current Listing | Haines & Company | Image pg. A4 |
| 1994 | ZEPEDA, ARMANDO | Cole Information Services | |
| 1992 | i Cedilla Victoria | PACIFIC BELL WHITE PAGES | |
| 1984 | Trujillo Bartolo | R. L. Polk & Co. | Image pg. A9 |
| 1980 | N Trujilo Bartolo | R. L. Polk & Co. | Image pg. A14 |
| 1975 | Ochoa Gus R | R. L. Polk & Co. | Image pg. A19 |
| 1970 | OCHOA GILDARDO R | John M. Ducey | |
| 1966 | RIOS GILBARDO | R. L. Polk & Co. | Image pg. A23 |
| | GARCIA ENRIQUE | R. L. Polk & Co. | Image pg. A23 |
| | OCHOA GILDARDO R | R. L. Polk & Co. | Image pg. A23 |
| 1961 | Garcia Enrique | R. L. Polk & Co. | Image pg. A36 |
| | Rios Gildardo | R. L. Polk & Co. | Image pg. A36 |
| 1952 | Vilao Frank | R. L. Polk & Co. of California | Image pg. A42 |
| 1948 | Higgins Wm | San Diego Directory Co. | Image pg. A47 |
| 1943 | Duggins L M | San Diego Directory Co. | Image pg. A52 |
| | Kenna Sami | San Diego Directory Co. | Image pg. A52 |
| 1938 | Celseda I 1 aridq r | San Diego Directory Co. | Image pg. A57 |
| | Msmt Uxrgnrr Junto Ir | San Diego Directory Co. | Image pg. A57 |
| | I crtnexn I Afu | San Diego Directory Co. | Image pg. A57 |
| 1933 | Stangland E M | San Diego Directory Co. | Image pg. A62 |
| 1927 | Fairbank C L | San Diego Directory Co. | Image pg. A68 |
| 1921 | Mc Laughlin Clarence Helen lab h | San Diego Directory Co. Inc. | |
| | Mc Laughlin Maybelle student r | San Diego Directory Co. Inc. | |
| | Mc Laughlin Helen L r | San Diego Directory Co. Inc. | |

2663 NATIONAL AVE

| <u>Year</u> | <u>Uses</u> | <u>Source</u> | |
|-------------|-------------------------|--------------------------------|---------------|
| 1961 | Mack John | R. L. Polk & Co. | Image pg. A36 |
| 1952 | Vacant | R. L. Polk & Co. of California | Image pg. A42 |
| 1948 | Vacant | San Diego Directory Co. | Image pg. A47 |
| 1943 | Tossell W F watch repr | San Diego Directory Co. | Image pg. A52 |
| 1938 | AMct 16lroy Er Ic Ce | San Diego Directory Co. | Image pg. A57 |
| | T sll H WV F wtrch repr | San Diego Directory Co. | Image pg. A57 |
| 1933 | Tossell W F wtchmkr | San Diego Directory Co. | Image pg. A62 |

FINDINGS

| <u>Year</u> | <u>Uses</u> | <u>Source</u> | |
|-------------|--------------------------|------------------------------|---------------|
| 1927 | Tossell W F watchmkr | San Diego Directory Co. | Image pg. A68 |
| 1921 | Smith Theodatus Lucy M h | San Diego Directory Co. Inc. | |

2665 NATIONAL AVE

| <u>Year</u> | <u>Uses</u> | <u>Source</u> | |
|-------------|----------------------------|--------------------------------|---------------|
| 1984 | A B C Construction Co Stge | R. L. Polk & Co. | Image pg. A9 |
| 1980 | A B C Construction Co Stge | R. L. Polk & Co. | Image pg. A14 |
| 1975 | Vacant | R. L. Polk & Co. | Image pg. A19 |
| 1970 | VILLEGAS MARIA L MRS | John M. Ducey | |
| 1966 | VACANT | R. L. Polk & Co. | Image pg. A23 |
| 1961 | Garcia Maria Mrs | R. L. Polk & Co. | Image pg. A36 |
| 1952 | Malabanan P S | R. L. Polk & Co. of California | Image pg. A42 |
| 1948 | Torres P S clo clnr | San Diego Directory Co. | Image pg. A47 |
| 1943 | Davidson M J Mrs | San Diego Directory Co. | Image pg. A52 |
| 1938 | 3ravldwen M a Mrs I | San Diego Directory Co. | Image pg. A57 |
| 1933 | Harrigan Lavita Mrs | San Diego Directory Co. | Image pg. A62 |
| | Van Ness Margt Mrs | San Diego Directory Co. | Image pg. A62 |
| 1927 | Western Realty Co | San Diego Directory Co. | Image pg. A68 |

2667 NATIONAL AVE

| <u>Year</u> | <u>Uses</u> | <u>Source</u> | |
|-------------|--|--------------------------------|---------------|
| 1966 | VACANT | R. L. Polk & Co. | Image pg. A23 |
| 1961 | Zarapoz Cecilia H Mrs | R. L. Polk & Co. | Image pg. A36 |
| 1952 | Rowin J H | R. L. Polk & Co. of California | Image pg. A42 |
| 1948 | Vickery Clyde | San Diego Directory Co. | Image pg. A47 |
| | Roberts L W | San Diego Directory Co. | Image pg. A47 |
| 1945 | Greene Wm N r | San Diego Directory Co. | |
| 1943 | AGreene E C | San Diego Directory Co. | Image pg. A52 |
| 1938 | hand Georgia | San Diego Directory Co. | Image pg. A57 |
| 1933 | Vacant | San Diego Directory Co. | Image pg. A62 |
| 1927 | Truax J M | San Diego Directory Co. | Image pg. A68 |
| 1921 | Webster Wm S Elizabeth M carp N E Perkins h | San Diego Directory Co. Inc. | |

2668 NATIONAL AVE

| <u>Year</u> | <u>Uses</u> | <u>Source</u> | |
|-------------|-------------------|--------------------------------|---------------|
| 1952 | Gutierrez Placido | R. L. Polk & Co. of California | Image pg. A42 |
| 1948 | Gutierrez Placido | San Diego Directory Co. | Image pg. A47 |
| 1943 | Shourds P A | San Diego Directory Co. | Image pg. A52 |
| 1938 | Carroli Alc i | San Diego Directory Co. | Image pg. A57 |

FINDINGS

| <u>Year</u> | <u>Uses</u> | <u>Source</u> | |
|-------------|---------------------------------------|------------------------------|---------------|
| 1933 | Woods Alf | San Diego Directory Co. | Image pg. A62 |
| 1927 | Ward F P | San Diego Directory Co. | Image pg. A68 |
| 1921 | Ward Harriet S Mrs elk Harry Gibson r | San Diego Directory Co. Inc. | |
| | Ward Franklin P Harriet S bldg contr | San Diego Directory Co. Inc. | |

2669 NATIONAL AVE

| <u>Year</u> | <u>Uses</u> | <u>Source</u> | |
|-------------|--------------------|--------------------------------|---------------|
| 1984 | Hurta Hector J | R. L. Polk & Co. | Image pg. A9 |
| 1980 | Magana Hector J | R. L. Polk & Co. | Image pg. A14 |
| 1975 | Burgoin Blanca Mrs | R. L. Polk & Co. | Image pg. A19 |
| 1970 | GUTIERREZ MARIA G | John M. Ducey | |
| 1966 | GUTIERREZ MARIA G | R. L. Polk & Co. | Image pg. A23 |
| 1961 | Vacant | R. L. Polk & Co. | Image pg. A36 |
| 1952 | Clark T R | R. L. Polk & Co. of California | Image pg. A42 |
| 1948 | Leichtman Nicholas | San Diego Directory Co. | Image pg. A47 |
| 1938 | i hittle M ary Mrs | San Diego Directory Co. | Image pg. A57 |
| 1933 | Doherty J P | San Diego Directory Co. | Image pg. A62 |
| 1927 | Powell E B | San Diego Directory Co. | Image pg. A68 |

2670 NATIONAL AVE

| <u>Year</u> | <u>Uses</u> | <u>Source</u> | |
|-------------|-------------------------------|---------------------------|---------------|
| 2017 | BUTCHER BLOCK MEAT MARKET | Cole Information Services | |
| 2014 | BUTCHER BLOCK MEAT MARKET | Cole Information Services | |
| 2009 | BUTCHER BLOCK MEAT MARKET INC | Cole Information Services | |
| | JESUS G GUERRERO | Cole Information Services | |
| 2006 | MEAT MARKET | Haines Company, Inc. | |
| | BUTCHER BLOCK | Haines Company, Inc. | |
| 2004 | BUTCHER BLOCK MEAT MARKET INC | Cole Information Services | |
| | OCCUPANT UNKNOWN | Cole Information Services | |
| 2000 | BUTCHER BLOCK | Haines & Company | Image pg. A4 |
| | MEAT MARKET | Haines & Company | Image pg. A4 |
| 1999 | BUTCHER BLOCK MEAT MARKET | Cole Information Services | |
| 1994 | BUTCHER BLOCK | Cole Information Services | |
| 1992 | Butcher Block | PACIFIC BELL WHITE PAGES | |
| | Butcher Bobby G Mai Gen | PACIFIC BELL WHITE PAGES | |
| | Butcher CA | PACIFIC BELL WHITE PAGES | |
| 1989 | Butcher Block | Cole Information Services | |
| 1984 | L & M Saw Works Inc | R. L. Polk & Co. | Image pg. A9 |
| 1980 | L & M Saw Works Inc | R. L. Polk & Co. | Image pg. A14 |

FINDINGS

| <u>Year</u> | <u>Uses</u> | <u>Source</u> | |
|-------------|-------------------------------|------------------------------|---------------|
| 1975 | L & M Saw Works Inc | R. L. Polk & Co. | Image pg. A19 |
| 1970 | L & M SAW WORKS | John M. Ducey | |
| 1921 | Youmiaas Ella student r | San Diego Directory Co. Inc. | |
| | Youmians Esther telep opr Pac | San Diego Directory Co. Inc. | |

2673 NATIONAL AVE

| <u>Year</u> | <u>Uses</u> | <u>Source</u> | |
|-------------|--------------------------|--------------------------------|---------------|
| 1984 | Taurus Restaurant | R. L. Polk & Co. | Image pg. A9 |
| | 1/2 De La Cruz Enrique S | R. L. Polk & Co. | Image pg. A9 |
| 1980 | N Renteria Jose | R. L. Polk & Co. | Image pg. A14 |
| | Taurus Restaurant | R. L. Polk & Co. | Image pg. A14 |
| 1975 | Hi Ho Cafe tavern | R. L. Polk & Co. | Image pg. A19 |
| | Villalobas Angel | R. L. Polk & Co. | Image pg. A19 |
| 1970 | HI HO CAFE TAVERN | John M. Ducey | |
| | REAR VACANT | John M. Ducey | |
| | LARKIN JOSEPH | John M. Ducey | |
| 1966 | HI HO CAFE TAVERN | R. L. Polk & Co. | Image pg. A23 |
| | REAR VACANT | R. L. Polk & Co. | Image pg. A23 |
| | LARKIN JOSEPH | R. L. Polk & Co. | Image pg. A23 |
| 1961 | Hi Ho Cafe tavern | R. L. Polk & Co. | Image pg. A36 |
| | 1/2 Van Leumen Edgar E | R. L. Polk & Co. | Image pg. A36 |
| 1952 | Hi Ho Cafe | R. L. Polk & Co. of California | Image pg. A42 |
| | Weir W D | R. L. Polk & Co. of California | Image pg. A42 |
| | 1/2 Sherfinski Michl | R. L. Polk & Co. of California | Image pg. A42 |
| 1948 | Johnson E M restr | San Diego Directory Co. | Image pg. A47 |
| 1945 | Johnson E M r | San Diego Directory Co. | |
| 1943 | AJohnson Milton restr | San Diego Directory Co. | Image pg. A52 |
| | Krueger Geo Jr | San Diego Directory Co. | Image pg. A52 |
| | 1/2 Stockdale Jos | San Diego Directory Co. | Image pg. A52 |
| 1938 | f 7:1 11 I b Crafe | San Diego Directory Co. | Image pg. A57 |
| | 1/2 :1 Vacnant | San Diego Directory Co. | Image pg. A57 |
| 1933 | Babcock S M gro | San Diego Directory Co. | Image pg. A62 |
| | 1/2 Vacant | San Diego Directory Co. | Image pg. A62 |

2675 NATIONAL AVE

| <u>Year</u> | <u>Uses</u> | <u>Source</u> | |
|-------------|-------------------------|------------------|--------------|
| 2000 | No Current Listing | Haines & Company | Image pg. A4 |
| 1984 | 1/2 Martinez Magdaleno | R. L. Polk & Co. | Image pg. A9 |
| | Sanchez Maria Elena Mrs | R. L. Polk & Co. | Image pg. A9 |

FINDINGS

| <u>Year</u> | <u>Uses</u> | <u>Source</u> | |
|-------------|---------------------------|--------------------------------|---------------|
| 1980 | N Sanchez Maria Elena Mrs | R. L. Polk & Co. | Image pg. A14 |
| | Martinez Magdalena | R. L. Polk & Co. | Image pg. A14 |
| 1975 | Nunez Susie Mrs | R. L. Polk & Co. | Image pg. A19 |
| | Falsetti Rosa Mrs | R. L. Polk & Co. | Image pg. A19 |
| 1970 | YSLAVA BENITA MRS | John M. Ducey | |
| | MILLER WALLACE | John M. Ducey | |
| 1966 | YSLAVA BENITA MRS | R. L. Polk & Co. | Image pg. A23 |
| | VACANT | R. L. Polk & Co. | Image pg. A23 |
| 1961 | Yslava Benita Mrs | R. L. Polk & Co. | Image pg. A36 |
| | 1/2 Holley Geo M | R. L. Polk & Co. | Image pg. A36 |
| 1952 | La Clair Edna Mrs | R. L. Polk & Co. of California | Image pg. A42 |
| | 1/2 Holley G M | R. L. Polk & Co. of California | Image pg. A42 |
| 1945 | Barrientos Audrey B Mrs r | San Diego Directory Co. | |
| 1943 | Barrientos Paul | San Diego Directory Co. | Image pg. A52 |
| | 1/2 Barry Mabel Mrs | San Diego Directory Co. | Image pg. A52 |
| 1938 | 1/2 Arench jlohn | San Diego Directory Co. | Image pg. A57 |
| | Vandtrpeol W S i | San Diego Directory Co. | Image pg. A57 |
| 1933 | 1/2 Parra Ernest | San Diego Directory Co. | Image pg. A62 |
| | Vaughan L B | San Diego Directory Co. | Image pg. A62 |
| 1927 | Vacant | San Diego Directory Co. | Image pg. A68 |

2677 NATIONAL AVE

| <u>Year</u> | <u>Uses</u> | <u>Source</u> | |
|-------------|-------------------------|--------------------------------|---------------|
| 1984 | Chavez Maria | R. L. Polk & Co. | Image pg. A9 |
| 1980 | Gonzalez Sylvia Mrs | R. L. Polk & Co. | Image pg. A14 |
| 1975 | Nunez Ginger | R. L. Polk & Co. | Image pg. A19 |
| 1970 | VACANT | John M. Ducey | |
| 1966 | DUTRA BARBARA | R. L. Polk & Co. | Image pg. A23 |
| 1961 | Vancebunebrook Mary Mrs | R. L. Polk & Co. | Image pg. A36 |
| | Matanza Salvatore A | R. L. Polk & Co. | Image pg. A36 |
| 1952 | Berry Mabel | R. L. Polk & Co. of California | Image pg. A42 |
| 1943 | Callihan E W | San Diego Directory Co. | Image pg. A52 |
| 1938 | Vacant | San Diego Directory Co. | Image pg. A57 |
| 1933 | Gray C W | San Diego Directory Co. | Image pg. A62 |
| 1927 | Gray C W | San Diego Directory Co. | Image pg. A68 |

2678 NATIONAL AVE

| <u>Year</u> | <u>Uses</u> | <u>Source</u> | |
|-------------|-------------|--------------------------------|---------------|
| 1952 | Curiel J J | R. L. Polk & Co. of California | Image pg. A42 |

FINDINGS

| <u>Year</u> | <u>Uses</u> | <u>Source</u> | |
|-------------|--|------------------------------|---------------|
| 1948 | Curiel Jos | San Diego Directory Co. | Image pg. A47 |
| 1943 | Pedrin A A | San Diego Directory Co. | Image pg. A52 |
| 1938 | Pedrin Alphonso | San Diego Directory Co. | Image pg. A57 |
| 1933 | Kaylor S F | San Diego Directory Co. | Image pg. A62 |
| 1927 | Trevino Refugio | San Diego Directory Co. | Image pg. A68 |
| 1921 | English Arthur Nellie auto mech h | San Diego Directory Co. Inc. | |
| | ENGLISH CLARENCE HII Lois P Trust Officer Union Trust Co h 1340 | San Diego Directory Co. Inc. | |

2679 NATIONAL AVE

| <u>Year</u> | <u>Uses</u> | <u>Source</u> | |
|-------------|-----------------------------|--------------------------------|---------------|
| 2000 | No Current Listing | Haines & Company | Image pg. A4 |
| 1984 | Lozano Eduardo | R. L. Polk & Co. | Image pg. A9 |
| 1980 | N Lozano Eduardo | R. L. Polk & Co. | Image pg. A14 |
| 1975 | Caste Ulanos Mary Mrs | R. L. Polk & Co. | Image pg. A19 |
| 1970 | VACANT | John M. Ducey | |
| 1966 | LAWRENCE MARY L MRS | R. L. Polk & Co. | Image pg. A23 |
| 1952 | Kelly E M | R. L. Polk & Co. of California | Image pg. A42 |
| 1948 | Davenport John | San Diego Directory Co. | Image pg. A47 |
| 1943 | Winters E S Mrs | San Diego Directory Co. | Image pg. A52 |
| 1938 | f 79 Winters Levi | San Diego Directory Co. | Image pg. A57 |
| 1933 | Specht F J | San Diego Directory Co. | Image pg. A62 |
| 1927 | White G E | San Diego Directory Co. | Image pg. A68 |
| 1921 | Youmans lone telep opr Pac | San Diego Directory Co. Inc. | |
| | Youmans Herbt A Pink carp h | San Diego Directory Co. Inc. | |
| | Youmans David student r | San Diego Directory Co. Inc. | |

2682 NATIONAL AVE

| <u>Year</u> | <u>Uses</u> | <u>Source</u> | |
|-------------|----------------------|--------------------------------|---------------|
| 1952 | La Moderna Cafe | R. L. Polk & Co. of California | Image pg. A42 |
| | 1/2 Monreal Jacinto | R. L. Polk & Co. of California | Image pg. A42 |
| 1948 | Gonzales Benny restr | San Diego Directory Co. | Image pg. A47 |
| 1943 | Havron J C | San Diego Directory Co. | Image pg. A52 |
| 1938 | S 2 Brown 16 W | San Diego Directory Co. | Image pg. A57 |
| 1933 | Mullins C R | San Diego Directory Co. | Image pg. A62 |
| 1927 | Gilbert Dail | San Diego Directory Co. | Image pg. A68 |

2684 NATIONAL AVE

| <u>Year</u> | <u>Uses</u> | <u>Source</u> | |
|-------------|--------------|--------------------------------|---------------|
| 1952 | Rameriz Chas | R. L. Polk & Co. of California | Image pg. A42 |

FINDINGS

| <u>Year</u> | <u>Uses</u> | <u>Source</u> | |
|-------------|-------------------------------------|------------------------------|---------------|
| 1948 | Salud Geo | San Diego Directory Co. | Image pg. A47 |
| 1943 | Carver C D | San Diego Directory Co. | Image pg. A52 |
| 1938 | Pekc El H | San Diego Directory Co. | Image pg. A57 |
| 1933 | Vacant | San Diego Directory Co. | Image pg. A62 |
| 1927 | Hensley Vera | San Diego Directory Co. | Image pg. A68 |
| 1921 | Peterson Ralph ulk Liberty Stores r | San Diego Directory Co. Inc. | |
| | Peterson Alberta emp Bishop & Co r | San Diego Directory Co. Inc. | |

2685 NATIONAL AVE

| <u>Year</u> | <u>Uses</u> | <u>Source</u> | |
|-------------|--|------------------|---------------|
| 1984 | Empire Corporation Manufacturing pool table mfrs | R. L. Polk & Co. | Image pg. A9 |
| 1980 | table mfrs | R. L. Polk & Co. | Image pg. A14 |
| | Empire Corp Manufacturing po | R. L. Polk & Co. | Image pg. A14 |
| 1975 | Empire Corp Manufacturing swimming pool mfrs | R. L. Polk & Co. | Image pg. A19 |

2686 NATIONAL AVE

| <u>Year</u> | <u>Uses</u> | <u>Source</u> | |
|-------------|--------------------------|--------------------------------|---------------|
| 2004 | JOSE CALDERON | Cole Information Services | |
| 1952 | Manglicmod Felix | R. L. Polk & Co. of California | Image pg. A42 |
| 1948 | Vacant | San Diego Directory Co. | Image pg. A47 |
| 1943 | Elliott C G | San Diego Directory Co. | Image pg. A52 |
| 1938 | Champion A T | San Diego Directory Co. | Image pg. A57 |
| 1933 | Vacant | San Diego Directory Co. | Image pg. A62 |
| | rear Sharpe Winifred Mrs | San Diego Directory Co. | Image pg. A62 |
| 1927 | Vacant | San Diego Directory Co. | Image pg. A68 |

2687 NATIONAL AVE

| <u>Year</u> | <u>Uses</u> | <u>Source</u> | |
|-------------|--------------------------|---------------------------|--------------|
| 2009 | EMPIRE CONTRACTING INC | Cole Information Services | |
| | POOL WORLD | Cole Information Services | |
| 2006 | POOL WORLD | Haines Company, Inc. | |
| | MANUFACTURING POOL WORLD | Haines Company, Inc. | |
| | EMPIRECORP | Haines Company, Inc. | |
| 2004 | POOL WORLD | Cole Information Services | |
| | EMPIRE CORP | Cole Information Services | |
| 2000 | EMPIRECORP | Haines & Company | Image pg. A4 |
| | MANUFACTURING | Haines & Company | Image pg. A4 |
| | POOL WORLD | Haines & Company | Image pg. A4 |

FINDINGS

| <u>Year</u> | <u>Uses</u> | <u>Source</u> | |
|-------------|-------------------------------------|--------------------------------|---------------|
| 1999 | POOL WORLD | Cole Information Services | |
| | EMPIRE CORPORATION MANUFACTURING | Cole Information Services | |
| 1994 | EMPIRE CORP MFG | Cole Information Services | |
| | POOL WORLD | Cole Information Services | |
| 1992 | Empire Electric | PACIFIC BELL WHITE PAGES | |
| | POOL W ORLD | PACIFIC BELL WHITE PAGES | |
| | Empire Corp Manufacturing | PACIFIC BELL WHITE PAGES | |
| 1989 | Empire Corp Manufacturing | Cole Information Services | |
| | POOL WORLD | Cole Information Services | |
| 1984 | Pool World pool table sls | R. L. Polk & Co. | Image pg. A9 |
| 1980 | Pool World pool table sis | R. L. Polk & Co. | Image pg. A14 |
| 1975 | Pool World swimming pool equip | R. L. Polk & Co. | Image pg. A19 |
| 1970 | METROPOLITAN FLOOR COVERING CO | John M. Ducey | |
| 1966 | METROPOLITAN FLOOR COVERING | R. L. Polk & Co. | Image pg. A23 |
| 1961 | Metropolitan Floor Covering Co | R. L. Polk & Co. | Image pg. A36 |
| 1952 | Cal Plate & Window Glass Co | R. L. Polk & Co. of California | Image pg. A42 |
| 1948 | Internatl Motor Car Co | San Diego Directory Co. | Image pg. A47 |

2688 NATIONAL AVE

| <u>Year</u> | <u>Uses</u> | <u>Source</u> | |
|-------------|-------------|--------------------------------|---------------|
| 1952 | Vacant | R. L. Polk & Co. of California | Image pg. A42 |
| 1948 | Hinzo Geo | San Diego Directory Co. | Image pg. A47 |
| 1943 | Brown H 3 L | San Diego Directory Co. | Image pg. A52 |
| 1938 | Doty F | San Diego Directory Co. | Image pg. A57 |
| 1933 | Vacant | San Diego Directory Co. | Image pg. A62 |
| 1927 | Wutz R J | San Diego Directory Co. | Image pg. A68 |

2690 NATIONAL AVE

| <u>Year</u> | <u>Uses</u> | <u>Source</u> | |
|-------------|----------------------------|--------------------------------|---------------|
| 1952 | Vacant | R. L. Polk & Co. of California | Image pg. A42 |
| 1948 | Taylor J B | San Diego Directory Co. | Image pg. A47 |
| | Mc Clain E M Mrs 2d hd clo | San Diego Directory Co. | Image pg. A47 |
| 1938 | 1/2 Stafford R P | San Diego Directory Co. | Image pg. A57 |
| | Stevens H R | San Diego Directory Co. | Image pg. A57 |
| 1933 | Damos Nick printer | San Diego Directory Co. | Image pg. A62 |

FINDINGS

2692 NATIONAL AVE

| <u>Year</u> | <u>Uses</u> | <u>Source</u> | |
|-------------|---------------------|--------------------------------|---------------|
| 1952 | Taylor J B clo clnr | R. L. Polk & Co. of California | Image pg. A42 |
| 1948 | Taylor's Clnrs | San Diego Directory Co. | Image pg. A47 |
| 1943 | Muncrief C W Mrs | San Diego Directory Co. | Image pg. A52 |
| 1938 | Pressley C | San Diego Directory Co. | Image pg. A57 |
| 1933 | Clark A M | San Diego Directory Co. | Image pg. A62 |

2696 NATIONAL AVE

| <u>Year</u> | <u>Uses</u> | <u>Source</u> | |
|-------------|----------------------------------|--------------------------------|---------------|
| 1952 | Board B M Mrs | R. L. Polk & Co. of California | Image pg. A42 |
| 1948 | Board B M Mrs | San Diego Directory Co. | Image pg. A47 |
| 1943 | Hooker R E | San Diego Directory Co. | Image pg. A52 |
| 1938 | Vacant | San Diego Directory Co. | Image pg. A57 |
| 1933 | Martin G H | San Diego Directory Co. | Image pg. A62 |
| 1927 | Lee Dessle Mrs | San Diego Directory Co. | Image pg. A68 |
| 1921 | Urich Adelia C bkpr Am Prod Co r | San Diego Directory Co. Inc. | |
| | Urich Arthur A sailor r | San Diego Directory Co. Inc. | |
| | Urich Callie C wid Theo h | San Diego Directory Co. Inc. | |
| | Urich Carl T tmstr r | San Diego Directory Co. Inc. | |
| | Holaday Leon mgr S H Burston h | San Diego Directory Co. Inc. | |
| | Urich Ruth C elk r | San Diego Directory Co. Inc. | |

2698 NATIONAL AVE

| <u>Year</u> | <u>Uses</u> | <u>Source</u> | |
|-------------|--------------------|--------------------------------|---------------|
| 1952 | Sparrow Jay | R. L. Polk & Co. of California | Image pg. A42 |
| 1948 | 1/2 Hernandez Lupe | San Diego Directory Co. | Image pg. A47 |
| | Romero R S | San Diego Directory Co. | Image pg. A47 |
| 1943 | 1/2 Guist T A | San Diego Directory Co. | Image pg. A52 |
| | Johnson H F | San Diego Directory Co. | Image pg. A52 |
| 1938 | r S Lucy Mark | San Diego Directory Co. | Image pg. A57 |
| 1927 | Myers H H | San Diego Directory Co. | Image pg. A68 |

2701 NATIONAL AVE

| <u>Year</u> | <u>Uses</u> | <u>Source</u> | |
|-------------|---------------------------------|--------------------------------|---------------|
| 1952 | Staeble Geo | R. L. Polk & Co. of California | Image pg. A42 |
| 1948 | Birgl Eliz Mrs | San Diego Directory Co. | Image pg. A47 |
| 1945 | Birgl George r | San Diego Directory Co. | |
| 1943 | ABirgl Geo | San Diego Directory Co. | Image pg. A52 |
| 1938 | KESSLER CHAS A (RUTH A) IRONWKR | San Diego Directory Co. | |

FINDINGS

| <u>Year</u> | <u>Uses</u> | <u>Source</u> | |
|-------------|-----------------|------------------------------|---------------|
| 1933 | Birgil Geo | San Diego Directory Co. | Image pg. A63 |
| 1927 | Beryl Frank | San Diego Directory Co. | Image pg. A68 |
| 1921 | Herbt student r | San Diego Directory Co. Inc. | |

2704 NATIONAL AVE

| <u>Year</u> | <u>Uses</u> | <u>Source</u> | |
|-------------|-----------------------------|--------------------------------|---------------|
| 1952 | Porter Arth | R. L. Polk & Co. of California | Image pg. A42 |
| 1948 | Pearce C L | San Diego Directory Co. | Image pg. A47 |
| 1943 | Pennington J F | San Diego Directory Co. | Image pg. A52 |
| 1938 | Quinn W F | San Diego Directory Co. | Image pg. A57 |
| | DEUBERT CHAS | San Diego Directory Co. | |
| | BLUDAU HERMAN PRINTER | San Diego Directory Co. | |
| 1933 | Vacant | San Diego Directory Co. | Image pg. A63 |
| 1927 | ROMBOLD J CHRIS GDNR | San Diego Directory Co. | |
| | SHEAR WM V (GERTRUDE) INSPR | San Diego Directory Co. | |
| | Goforth B C | San Diego Directory Co. | Image pg. A68 |

2705 NATIONAL AVE

| <u>Year</u> | <u>Uses</u> | <u>Source</u> |
|-------------|---------------------------|------------------------------|
| 1921 | PLUMMER WILBUR R FIREINN | San Diego Directory Co. Inc. |
| | PLUNMIER JOS K STUDENT | San Diego Directory Co. Inc. |
| | PLUMMER LYDIA T (WID E W) | San Diego Directory Co. Inc. |

2709 NATIONAL AVE

| <u>Year</u> | <u>Uses</u> | <u>Source</u> | |
|-------------|-------------------------------|--------------------------------|---------------|
| 1952 | Wilson C F | R. L. Polk & Co. of California | Image pg. A42 |
| 1948 | White Abr | San Diego Directory Co. | Image pg. A47 |
| 1943 | Meastas Raymond | San Diego Directory Co. | Image pg. A52 |
| | Smith Doc | San Diego Directory Co. | Image pg. A52 |
| 1938 | ACarlstrnom J W | San Diego Directory Co. | Image pg. A57 |
| 1933 | Vacant | San Diego Directory Co. | Image pg. A63 |
| 1927 | Bagnell T B | San Diego Directory Co. | Image pg. A68 |
| | 1/2 Farkas Mike | San Diego Directory Co. | Image pg. A68 |
| 1921 | Breeding Sarah wid D H h | San Diego Directory Co. Inc. | |
| | Burnette Mary R wid J C r | San Diego Directory Co. Inc. | |
| | Gibson Andw J Tilda rancher h | San Diego Directory Co. Inc. | |
| | G ibson Bertha clk r | San Diego Directory Co. Inc. | |
| | Gibson John gard r | San Diego Directory Co. Inc. | |
| | Gibson Lena bkpr r | San Diego Directory Co. Inc. | |

FINDINGS

| <u>Year</u> | <u>Uses</u> | <u>Source</u> |
|-------------|----------------------------------|------------------------------|
| 1921 | Gibson Ruth emp Bishop & Co r | San Diego Directory Co. Inc. |
| | Mc Gaffigan Bernard A r | San Diego Directory Co. Inc. |
| | Mc Gaffigan Hattie Mrs r | San Diego Directory Co. Inc. |
| | Young Harry emp Benson Lmbr Co r | San Diego Directory Co. Inc. |

2710 NATIONAL AVE

| <u>Year</u> | <u>Uses</u> | <u>Source</u> | |
|-------------|-------------------|--------------------------------|---------------|
| 1952 | Markl Chester | R. L. Polk & Co. of California | Image pg. A42 |
| | 1/2 Loughran Jack | R. L. Polk & Co. of California | Image pg. A42 |
| 1948 | Frank Theo | San Diego Directory Co. | Image pg. A47 |
| | 1/2 Walsh E S | San Diego Directory Co. | Image pg. A47 |
| 1945 | Downey Myrtle E r | San Diego Directory Co. | |
| | Walsh Everett S r | San Diego Directory Co. | |
| 1943 | Maillaux M G | San Diego Directory Co. | Image pg. A52 |
| | 1/2 Walsh E S | San Diego Directory Co. | Image pg. A52 |

2711 NATIONAL AVE

| <u>Year</u> | <u>Uses</u> | <u>Source</u> | |
|-------------|---------------|--------------------------------|---------------|
| 1952 | Pentz P D | R. L. Polk & Co. of California | Image pg. A42 |
| 1948 | Moats D R | San Diego Directory Co. | Image pg. A47 |
| 1938 | Ilagnell Thos | San Diego Directory Co. | Image pg. A57 |
| 1933 | Bagnell Thos | San Diego Directory Co. | Image pg. A63 |

2712 NATIONAL AVE

| <u>Year</u> | <u>Uses</u> | <u>Source</u> | |
|-------------|------------------|--------------------------------|---------------|
| 1952 | Anderson R G | R. L. Polk & Co. of California | Image pg. A42 |
| | 1/2 Moody H E jr | R. L. Polk & Co. of California | Image pg. A42 |
| 1948 | 1/2 Thomas R C | San Diego Directory Co. | Image pg. A47 |
| | Williams F J | San Diego Directory Co. | Image pg. A47 |
| 1945 | Cohen Marvin r | San Diego Directory Co. | |
| 1943 | Williams F J | San Diego Directory Co. | Image pg. A52 |

2713 NATIONAL AVE

| <u>Year</u> | <u>Uses</u> | <u>Source</u> | |
|-------------|---------------|--------------------------------|---------------|
| 1952 | Sanders Lloyd | R. L. Polk & Co. of California | Image pg. A42 |
| 1948 | Calder J W | San Diego Directory Co. | Image pg. A47 |

2714 NATIONAL AVE

| <u>Year</u> | <u>Uses</u> | <u>Source</u> | |
|-------------|---------------|--------------------------------|---------------|
| 1952 | 1/2 Payne P A | R. L. Polk & Co. of California | Image pg. A42 |

FINDINGS

| <u>Year</u> | <u>Uses</u> | <u>Source</u> | |
|-------------|-------------------------|--------------------------------|---------------|
| 1952 | Grady W J | R. L. Polk & Co. of California | Image pg. A42 |
| 1948 | Hansen E C | San Diego Directory Co. | Image pg. A47 |
| | 1/2 Payne P A | San Diego Directory Co. | Image pg. A47 |
| 1945 | Hudson Janet r | San Diego Directory Co. | |
| 1943 | ALeisure J C | San Diego Directory Co. | Image pg. A52 |
| | 1/2 Hudson Penelope Mrs | San Diego Directory Co. | Image pg. A52 |

2715 NATIONAL AVE

| <u>Year</u> | <u>Uses</u> | <u>Source</u> | |
|-------------|-------------|--------------------------------|---------------|
| 1952 | Law C M | R. L. Polk & Co. of California | Image pg. A42 |
| 1948 | Wagner L A | San Diego Directory Co. | Image pg. A47 |

2716 NATIONAL AVE

| <u>Year</u> | <u>Uses</u> | <u>Source</u> | |
|-------------|-----------------|--------------------------------|---------------|
| 1952 | 1/2 Sharp T B | R. L. Polk & Co. of California | Image pg. A42 |
| | Malone H D | R. L. Polk & Co. of California | Image pg. A42 |
| 1948 | Munger G G | San Diego Directory Co. | Image pg. A47 |
| | 1/2 Tindell J E | San Diego Directory Co. | Image pg. A47 |
| 1945 | Kramer Earl r | San Diego Directory Co. | |
| 1943 | ARedman W | San Diego Directory Co. | Image pg. A52 |
| | 1/2 Kramer Earl | San Diego Directory Co. | Image pg. A52 |

2717 NATIONAL AVE

| <u>Year</u> | <u>Uses</u> | <u>Source</u> | |
|-------------|--------------------------|-------------------------|--|
| 1948 | LUM RICHD (BRENDA) USN H | San Diego Directory Co. | |

2719 NATIONAL AVE

| <u>Year</u> | <u>Uses</u> | <u>Source</u> | |
|-------------|------------------|--------------------------------|---------------|
| 1952 | Bagnell Kath | R. L. Polk & Co. of California | Image pg. A42 |
| 1948 | Bagnell Kath Mrs | San Diego Directory Co. | Image pg. A47 |
| 1943 | Bagnell Kath Mrs | San Diego Directory Co. | Image pg. A52 |

2720 NATIONAL AVE

| <u>Year</u> | <u>Uses</u> | <u>Source</u> | |
|-------------|------------------------------|-------------------------|--|
| 1927 | PIERSON VERDIE C WAITER | San Diego Directory Co. | |
| | PIERSON FLORA M (WID MARION) | San Diego Directory Co. | |

2721 NATIONAL AVE

| <u>Year</u> | <u>Uses</u> | <u>Source</u> | |
|-------------|-------------|-------------------------|---------------|
| 1938 | Garris J B | San Diego Directory Co. | Image pg. A57 |

FINDINGS

2724 NATIONAL AVE

| <u>Year</u> | <u>Uses</u> | <u>Source</u> |
|-------------|--------------------------------|-------------------------|
| 1948 | HESTON GEO W (MARGUARETTE H) H | San Diego Directory Co. |
| 1945 | HESTON GEO R NATIONAL CITY | San Diego Directory Co. |
| 1938 | HESTON CEO W (MARGUEIITE) | San Diego Directory Co. |
| 1933 | HESTON GEO W MRS | San Diego Directory Co. |

2728 NATIONAL AVE

| <u>Year</u> | <u>Uses</u> | <u>Source</u> | |
|-------------|--|--------------------------------|---------------|
| 1952 | Deschwanden R E | R. L. Polk & Co. of California | Image pg. A42 |
| | Martin L W | R. L. Polk & Co. of California | Image pg. A42 |
| 1948 | De Frene Frenchy | San Diego Directory Co. | Image pg. A47 |
| | Krieger A F | San Diego Directory Co. | Image pg. A47 |
| | Stotler Dorman | San Diego Directory Co. | Image pg. A47 |
| 1943 | Self M B | San Diego Directory Co. | Image pg. A52 |
| | Hampton A M | San Diego Directory Co. | Image pg. A52 |
| 1938 | Aftampton A M o | San Diego Directory Co. | Image pg. A57 |
| | Barnum U L | San Diego Directory Co. | Image pg. A57 |
| 1933 | Shourds B A | San Diego Directory Co. | Image pg. A63 |
| 1921 | Spileman Mary wid E B h | San Diego Directory Co. Inc. | |
| | Spileman Hiram F slsmn Hercules Oil Co r | San Diego Directory Co. Inc. | |

2735 NATIONAL AVE

| <u>Year</u> | <u>Uses</u> | <u>Source</u> | |
|-------------|------------------------|--------------------------------|---------------|
| 1952 | Halford J C used furn | R. L. Polk & Co. of California | Image pg. A42 |
| 1948 | Halford J C 2d hd furn | San Diego Directory Co. | Image pg. A47 |
| 1943 | Davenport Jack | San Diego Directory Co. | Image pg. A52 |
| 1938 | Pennington Lloyd restr | San Diego Directory Co. | Image pg. A57 |
| 1933 | Mc Lachlan J D restr | San Diego Directory Co. | Image pg. A63 |

2736 NATIONAL AVE

| <u>Year</u> | <u>Uses</u> | <u>Source</u> | |
|-------------|--------------------|--------------------------------|---------------|
| 1952 | Yagade Norman | R. L. Polk & Co. of California | Image pg. A42 |
| 1948 | Everett G A | San Diego Directory Co. | Image pg. A47 |
| 1943 | Hinton J C | San Diego Directory Co. | Image pg. A52 |
| 1938 | :11 Ortega Eduardo | San Diego Directory Co. | Image pg. A57 |
| 1933 | Gastro Anita Mrs | San Diego Directory Co. | Image pg. A63 |

2737 NATIONAL AVE

| <u>Year</u> | <u>Uses</u> | <u>Source</u> | |
|-------------|-------------|-------------------------|---------------|
| 1948 | Halford J C | San Diego Directory Co. | Image pg. A47 |

FINDINGS

| <u>Year</u> | <u>Uses</u> | <u>Source</u> | |
|-------------|---|------------------------------|---------------|
| 1933 | Mc Lachlan J D Co | San Diego Directory Co. | Image pg. A63 |
| 1927 | Mc Lachlan J D restr | San Diego Directory Co. | Image pg. A68 |
| 1921 | Sheppard Tottie A with The Marston Co r | San Diego Directory Co. Inc. | |
| | Sheppard Walter R brklyr r | San Diego Directory Co. Inc. | |
| | Sheppard Sarah Mrs r | San Diego Directory Co. Inc. | |
| | Sheppard Addie r | San Diego Directory Co. Inc. | |
| | Sheppard Alice elk r | San Diego Directory Co. Inc. | |
| | Sheppard Jos auto opr h | San Diego Directory Co. Inc. | |
| | Sheppard Orson brklyr r | San Diego Directory Co. Inc. | |

2739 NATIONAL AVE

| <u>Year</u> | <u>Uses</u> | <u>Source</u> | |
|-------------|-------------------------|--------------------------------|---------------|
| 1952 | Stevenson C D Mrs | R. L. Polk & Co. of California | Image pg. A42 |
| 1943 | Mc Lachlan Josephine | San Diego Directory Co. | Image pg. A52 |
| 1938 | Mc Lachlan J D O | San Diego Directory Co. | Image pg. A57 |
| | Mc Lachlan Demetria Mrs | San Diego Directory Co. | Image pg. A57 |
| 1933 | Vacant | San Diego Directory Co. | Image pg. A63 |

2740 NATIONAL AVE

| <u>Year</u> | <u>Uses</u> | <u>Source</u> | |
|-------------|-----------------------|--------------------------------|---------------|
| 1952 | Everett G A used furn | R. L. Polk & Co. of California | Image pg. A42 |

2741 NATIONAL AVE

| <u>Year</u> | <u>Uses</u> | <u>Source</u> | |
|-------------|------------------------|--------------------------------|---------------|
| 1952 | Patterson E F | R. L. Polk & Co. of California | Image pg. A42 |
| 1948 | 1/2 Vacant | San Diego Directory Co. | Image pg. A47 |
| | Phillips H D | San Diego Directory Co. | Image pg. A47 |
| 1943 | 1/2 Miller La Veta Mrs | San Diego Directory Co. | Image pg. A52 |
| | Johnson A L | San Diego Directory Co. | Image pg. A52 |
| 1938 | Hiaggard Jas | San Diego Directory Co. | Image pg. A57 |
| 1933 | Jones J C | San Diego Directory Co. | Image pg. A63 |

2742 NATIONAL AVE

| <u>Year</u> | <u>Uses</u> | <u>Source</u> | |
|-------------|----------------------------|-------------------------|---------------|
| 1948 | Mc Conaghy Robt shtmtl wkr | San Diego Directory Co. | Image pg. A47 |

2743 NATIONAL AVE

| <u>Year</u> | <u>Uses</u> | <u>Source</u> | |
|-------------|-------------|--------------------------------|---------------|
| 1952 | Judd R T | R. L. Polk & Co. of California | Image pg. A42 |
| | 1/2 Vacant | R. L. Polk & Co. of California | Image pg. A42 |

FINDINGS

| <u>Year</u> | <u>Uses</u> | <u>Source</u> | |
|-------------|---------------------|-------------------------|---------------|
| 1948 | Ward W T | San Diego Directory Co. | Image pg. A47 |
| | 1/2 Emmerson L C | San Diego Directory Co. | Image pg. A47 |
| 1945 | Rodriguez J C Jr r | San Diego Directory Co. | |
| 1943 | Rodriguez J C | San Diego Directory Co. | Image pg. A52 |
| | 1/2 Van Wagner Sami | San Diego Directory Co. | Image pg. A52 |
| 1938 | :1 Anderson Thos | San Diego Directory Co. | Image pg. A57 |
| 1933 | Jackson Albt | San Diego Directory Co. | Image pg. A63 |

2744 NATIONAL AVE

| <u>Year</u> | <u>Uses</u> | <u>Source</u> | |
|-------------|----------------------------|--------------------------------|---------------|
| 1952 | A & M Cabinet & Fixture Co | R. L. Polk & Co. of California | Image pg. A42 |
| 1948 | Everetts Used Furn Store | San Diego Directory Co. | Image pg. A47 |
| 1945 | Everetts Used Furn | San Diego Directory Co. | |
| 1943 | Winterrowd John junk | San Diego Directory Co. | Image pg. A52 |
| 1938 | Winterrowd John used tuni | San Diego Directory Co. | Image pg. A57 |
| 1933 | Winterrowd Glen turn | San Diego Directory Co. | Image pg. A63 |

2749 NATIONAL AVE

| <u>Year</u> | <u>Uses</u> | <u>Source</u> | |
|-------------|--------------|--------------------------------|---------------|
| 1952 | Laux F R | R. L. Polk & Co. of California | Image pg. A42 |
| 1948 | Shannon Jack | San Diego Directory Co. | Image pg. A47 |
| 1938 | Hoane W C | San Diego Directory Co. | Image pg. A57 |
| 1933 | Goforth E C | San Diego Directory Co. | Image pg. A63 |

2751 NATIONAL AVE

| <u>Year</u> | <u>Uses</u> | <u>Source</u> | |
|-------------|---------------------------|--------------------------------|---------------|
| 1952 | Caldera Raymond | R. L. Polk & Co. of California | Image pg. A42 |
| 1948 | Caldera Raymond | San Diego Directory Co. | Image pg. A47 |
| | CALDERA LADUSKA S SLSWN R | San Diego Directory Co. | |
| 1943 | AStreet V C | San Diego Directory Co. | Image pg. A52 |
| 1938 | Miller J M | San Diego Directory Co. | Image pg. A57 |
| 1933 | Porter A L | San Diego Directory Co. | Image pg. A63 |

2753 NATIONAL AVE

| <u>Year</u> | <u>Uses</u> | <u>Source</u> | |
|-------------|---------------------------|------------------------------|---------------|
| 1927 | Jones S D real est | San Diego Directory Co. | Image pg. A68 |
| 1921 | Perry Wmi J Jennie carp h | San Diego Directory Co. Inc. | |

FINDINGS

2755 NATIONAL AVE

| <u>Year</u> | <u>Uses</u> | <u>Source</u> | |
|-------------|---------------|--------------------------------|---------------|
| 1952 | Badillo A J | R. L. Polk & Co. of California | Image pg. A42 |
| 1948 | Badillo A J | San Diego Directory Co. | Image pg. A47 |
| 1943 | Bridges Harry | San Diego Directory Co. | Image pg. A52 |
| 1938 | Miller Chas | San Diego Directory Co. | Image pg. A57 |
| 1933 | Galvan Robt | San Diego Directory Co. | Image pg. A63 |

2757 NATIONAL AVE

| <u>Year</u> | <u>Uses</u> | <u>Source</u> | |
|-------------|----------------------|--------------------------------|---------------|
| 1952 | Loughead Janelle Mrs | R. L. Polk & Co. of California | Image pg. A42 |
| 1948 | Crank G A | San Diego Directory Co. | Image pg. A47 |
| 1943 | Herter Frank | San Diego Directory Co. | Image pg. A52 |
| 1938 | Ketchunm Phillip | San Diego Directory Co. | Image pg. A57 |
| 1933 | Holland F L Mrs | San Diego Directory Co. | Image pg. A63 |

2761 NATIONAL AVE

| <u>Year</u> | <u>Uses</u> | <u>Source</u> | |
|-------------|--------------------------|------------------------------|---------------|
| 1927 | Holland F L Mrs | San Diego Directory Co. | Image pg. A68 |
| 1921 | Belton Sarah Mrs nurse h | San Diego Directory Co. Inc. | |

2605A NATIONAL AVE

| <u>Year</u> | <u>Uses</u> | <u>Source</u> |
|-------------|-------------|--------------------------------|
| 1952 | GOOD JOHN S | R. L. Polk & Co. of California |

2605B NATIONAL AVE

| <u>Year</u> | <u>Uses</u> | <u>Source</u> |
|-------------|---------------------------------|--------------------------------|
| 1952 | DEMASTIS W D | R. L. Polk & Co. of California |
| 1948 | PHIPPS JACK O H | San Diego Directory Co. |
| | KIDDER WILFRED H (MARY E) USN H | San Diego Directory Co. |

2605C NATIONAL AVE

| <u>Year</u> | <u>Uses</u> | <u>Source</u> |
|-------------|-----------------------------------|--------------------------------|
| 1952 | HOGUE R L | R. L. Polk & Co. of California |
| 1948 | MCGLONE W E H | San Diego Directory Co. |
| | SIMMONS ALBT F (FLORENCE G) USN H | San Diego Directory Co. |

2605D NATIONAL AVE

| <u>Year</u> | <u>Uses</u> | <u>Source</u> |
|-------------|-------------|--------------------------------|
| 1952 | WARD JAS | R. L. Polk & Co. of California |

FINDINGS

2609A NATIONAL AVE

| <u>Year</u> | <u>Uses</u> | <u>Source</u> |
|-------------|--|-------------------------|
| 1948 | STONEBURNER DAVID J (BARBARA L) USN H | San Diego Directory Co. |

2609B NATIONAL AVE

| <u>Year</u> | <u>Uses</u> | <u>Source</u> |
|-------------|-----------------------------|-------------------------|
| 1948 | POEHE PHILLIP (LILLIAN L) H | San Diego Directory Co. |

2609C NATIONAL AVE

| <u>Year</u> | <u>Uses</u> | <u>Source</u> |
|-------------|----------------------------|--------------------------------|
| 1952 | BOND D W | R. L. Polk & Co. of California |
| 1948 | POND WILLARD E (MABEL S) H | San Diego Directory Co. |

2609D NATIONAL AVE

| <u>Year</u> | <u>Uses</u> | <u>Source</u> |
|-------------|---|--|
| 1952 | BELL J S | R. L. Polk & Co. of California |
| 1948 | TIFFANY CURTIS L (EDNA L) USN H HARTWICK W D H | San Diego Directory Co. San Diego Directory Co. |

2613A NATIONAL AVE

| <u>Year</u> | <u>Uses</u> | <u>Source</u> |
|-------------|-------------|--------------------------------|
| 1952 | KRUGER R J | R. L. Polk & Co. of California |

2613B NATIONAL AVE

| <u>Year</u> | <u>Uses</u> | <u>Source</u> |
|-------------|----------------|--------------------------------|
| 1952 | KENDRICK L C | R. L. Polk & Co. of California |
| 1948 | ABBOTT EVA M H | San Diego Directory Co. |

2613C NATIONAL AVE

| <u>Year</u> | <u>Uses</u> | <u>Source</u> |
|-------------|-------------------------|--------------------------------|
| 1952 | HENSON LEON | R. L. Polk & Co. of California |
| 1948 | GREENWAY J D (RUTH P) H | San Diego Directory Co. |

2613D NATIONAL AVE

| <u>Year</u> | <u>Uses</u> | <u>Source</u> |
|-------------|--------------------|--------------------------------|
| 1952 | MCGUIRE JOHN | R. L. Polk & Co. of California |
| 1948 | QUINONEZ DOLORES R | San Diego Directory Co. |

2617A NATIONAL AVE

| <u>Year</u> | <u>Uses</u> | <u>Source</u> |
|-------------|-------------|--------------------------------|
| 1952 | HAHN R E | R. L. Polk & Co. of California |

FINDINGS

| <u>Year</u> | <u>Uses</u> | <u>Source</u> |
|-------------|-----------------------------|-------------------------|
| 1948 | ROSENBERG IRENE (WID H R) H | San Diego Directory Co. |

2617C NATIONAL AVE

| <u>Year</u> | <u>Uses</u> | <u>Source</u> |
|-------------|----------------------------|--------------------------------|
| 1952 | SULLIVAN J F | R. L. Polk & Co. of California |
| 1948 | REESE WAYNE W LAB R | San Diego Directory Co. |
| | LOVELAND RALPH J (ADA M) H | San Diego Directory Co. |
| | REESE WILBUR W H | San Diego Directory Co. |

2617D NATIONAL AVE

| <u>Year</u> | <u>Uses</u> | <u>Source</u> |
|-------------|----------------|--------------------------------|
| 1952 | BALAJADIA THOS | R. L. Polk & Co. of California |
| 1948 | BROUHARD H L H | San Diego Directory Co. |

2621A NATIONAL AVE

| <u>Year</u> | <u>Uses</u> | <u>Source</u> |
|-------------|---------------------|--------------------------------|
| 1952 | BREWER EUG | R. L. Polk & Co. of California |
| 1948 | HICKMAN CHESTER L H | San Diego Directory Co. |

2621B NATIONAL AVE

| <u>Year</u> | <u>Uses</u> | <u>Source</u> |
|-------------|----------------|--------------------------------|
| 1952 | WRIGHT GERALD | R. L. Polk & Co. of California |
| 1948 | MCCLOCKLIN D H | San Diego Directory Co. |

2621C NATIONAL AVE

| <u>Year</u> | <u>Uses</u> | <u>Source</u> |
|-------------|--------------------------------|--------------------------------|
| 1952 | KINNEY J D | R. L. Polk & Co. of California |
| 1948 | JOHNSON ADOLPH I (BETTEDEAN) H | San Diego Directory Co. |

2621D NATIONAL AVE

| <u>Year</u> | <u>Uses</u> | <u>Source</u> |
|-------------|------------------------------|--------------------------------|
| 1952 | HERNENDEZ M C | R. L. Polk & Co. of California |
| 1948 | HERNANDEZ MANUEL C (ALICE) H | San Diego Directory Co. |

2625A NATIONAL AVE

| <u>Year</u> | <u>Uses</u> | <u>Source</u> |
|-------------|----------------------------|--------------------------------|
| 1952 | MCGHEN ROBT | R. L. Polk & Co. of California |
| 1948 | BATES ROBT I H | San Diego Directory Co. |
| | WILLIAMS CORA A MRS R | San Diego Directory Co. |
| | WILLIAMS EDW G (ALICE E) H | San Diego Directory Co. |

FINDINGS

2625B NATIONAL AVE

| <u>Year</u> | <u>Uses</u> | <u>Source</u> |
|-------------|--|--|
| 1952 | HAMMER FRANCES MRS | R. L. Polk & Co. of California |
| 1948 | NELSON ROY F (MARALYN) H ISABEL T E H | San Diego Directory Co. San Diego Directory Co. |

2625C NATIONAL AVE

| <u>Year</u> | <u>Uses</u> | <u>Source</u> |
|-------------|--|--|
| 1952 | RUNNELS G C | R. L. Polk & Co. of California |
| 1948 | NELSON OTIS H STEPHENSON VERNON C H | San Diego Directory Co. San Diego Directory Co. |

2625D NATIONAL AVE

| <u>Year</u> | <u>Uses</u> | <u>Source</u> |
|-------------|----------------------------|--------------------------------|
| 1952 | DAVIS R E | R. L. Polk & Co. of California |
| 1948 | WEBB LESLIE A (HARRIETT) H | San Diego Directory Co. |

2705A NATIONAL AVE

| <u>Year</u> | <u>Uses</u> | <u>Source</u> |
|-------------|---------------------------|--------------------------------|
| 1952 | CHASE J F | R. L. Polk & Co. of California |
| 1948 | LIENING ALVIS B (MARIE) H | San Diego Directory Co. |

2705B NATIONAL AVE

| <u>Year</u> | <u>Uses</u> | <u>Source</u> |
|-------------|---|--|
| 1952 | VAN GORKOM VINCENT | R. L. Polk & Co. of California |
| 1948 | CRAIG VERNON J H CREIG VERNON J (VIRGINIA) ELECTN NAS H | San Diego Directory Co. San Diego Directory Co. |

2705C NATIONAL AVE

| <u>Year</u> | <u>Uses</u> | <u>Source</u> |
|-------------|--|--|
| 1952 | ZAWAD RALPH | R. L. Polk & Co. of California |
| 1948 | UBER CHESTER G (WILMA) EMP NAS H FITZGERALD VERONICA M H | San Diego Directory Co. San Diego Directory Co. |

2705D NATIONAL AVE

| <u>Year</u> | <u>Uses</u> | <u>Source</u> |
|-------------|--|--|
| 1952 | FUCHS C K | R. L. Polk & Co. of California |
| 1948 | MARTIN WM K H LITTLE GERALD A (DOROTHY) USN H | San Diego Directory Co. San Diego Directory Co. |

FINDINGS

2709A NATIONAL AVE

| <u>Year</u> | <u>Uses</u> | <u>Source</u> |
|-------------|----------------------|--------------------------------|
| 1952 | ROWAN GENE | R. L. Polk & Co. of California |
| 1948 | THEIRHEIMER JOHN P H | San Diego Directory Co. |

2709B NATIONAL AVE

| <u>Year</u> | <u>Uses</u> | <u>Source</u> |
|-------------|----------------|-------------------------|
| 1948 | BLUMATTE L E H | San Diego Directory Co. |
| | SANDERS G J H | San Diego Directory Co. |

2709C NATIONAL AVE

| <u>Year</u> | <u>Uses</u> | <u>Source</u> |
|-------------|-------------|--------------------------------|
| 1952 | VACANT | R. L. Polk & Co. of California |

2709D NATIONAL AVE

| <u>Year</u> | <u>Uses</u> | <u>Source</u> |
|-------------|------------------------|--------------------------------|
| 1952 | WIGHT S E | R. L. Polk & Co. of California |
| 1948 | GRAY GEO A (ELEANOR) H | San Diego Directory Co. |

2713A NATIONAL AVE

| <u>Year</u> | <u>Uses</u> | <u>Source</u> |
|-------------|-----------------|--------------------------------|
| 1952 | BOYNTON D B | R. L. Polk & Co. of California |
| 1948 | DAVENPORT J W H | San Diego Directory Co. |

2713B NATIONAL AVE

| <u>Year</u> | <u>Uses</u> | <u>Source</u> |
|-------------|---------------------|--------------------------------|
| 1952 | VACANT | R. L. Polk & Co. of California |
| 1948 | COSTELLO J J H | San Diego Directory Co. |
| | BRASHEARS R D USN H | San Diego Directory Co. |

2713C NATIONAL AVE

| <u>Year</u> | <u>Uses</u> | <u>Source</u> |
|-------------|-------------------|--------------------------------|
| 1952 | WELCH GATLING | R. L. Polk & Co. of California |
| 1948 | VENABLE CHESTER H | San Diego Directory Co. |
| | PARHAM LOIS MRS H | San Diego Directory Co. |

2713D NATIONAL AVE

| <u>Year</u> | <u>Uses</u> | <u>Source</u> |
|-------------|--------------------------|--------------------------------|
| 1952 | KRUCK E J | R. L. Polk & Co. of California |
| 1948 | REED CHAS W (MAYBELLE) H | San Diego Directory Co. |

FINDINGS

2717A NATIONAL AVE

| <u>Year</u> | <u>Uses</u> | <u>Source</u> |
|-------------|-----------------|--------------------------------|
| 1952 | HERNANDEZ SAML | R. L. Polk & Co. of California |
| 1948 | DROWN RUSSELL H | San Diego Directory Co. |

2717B NATIONAL AVE

| <u>Year</u> | <u>Uses</u> | <u>Source</u> |
|-------------|-------------------------|--------------------------------|
| 1952 | GIPSON W | R. L. Polk & Co. of California |
| 1948 | THOMASSON JAS A (MAE) H | San Diego Directory Co. |
| | RUSSELL ALEC J H | San Diego Directory Co. |

2717C NATIONAL AVE

| <u>Year</u> | <u>Uses</u> | <u>Source</u> |
|-------------|------------------------|--------------------------------|
| 1952 | MAST D H | R. L. Polk & Co. of California |
| 1948 | DORIS ROY (BEATRICE) H | San Diego Directory Co. |
| | SULTANA JOS J H | San Diego Directory Co. |

2717D NATIONAL AVE

| <u>Year</u> | <u>Uses</u> | <u>Source</u> |
|-------------|----------------|--------------------------------|
| 1952 | ROWLAND HOWARD | R. L. Polk & Co. of California |

2721A NATIONAL AVE

| <u>Year</u> | <u>Uses</u> | <u>Source</u> |
|-------------|-------------------------------|-------------------------|
| 1948 | DAVIDSON HOWARD M (VIOLA K) H | San Diego Directory Co. |

2721B NATIONAL AVE

| <u>Year</u> | <u>Uses</u> | <u>Source</u> |
|-------------|-----------------|-------------------------|
| 1948 | KISER RUSSELL H | San Diego Directory Co. |

2721C NATIONAL AVE

| <u>Year</u> | <u>Uses</u> | <u>Source</u> |
|-------------|-----------------|-------------------------|
| 1948 | HEALEY JOHN P H | San Diego Directory Co. |

2721D NATIONAL AVE

| <u>Year</u> | <u>Uses</u> | <u>Source</u> |
|-------------|----------------------------|-------------------------|
| 1948 | SIMMONS CHESTER E (RUTH) H | San Diego Directory Co. |

2725A NATIONAL AVE

| <u>Year</u> | <u>Uses</u> | <u>Source</u> |
|-------------|---------------------------|-------------------------|
| 1948 | THESSSEN HARRY W (JEAN) H | San Diego Directory Co. |

FINDINGS

2725C NATIONAL AVE

| <u>Year</u> | <u>Uses</u> | <u>Source</u> |
|-------------|---------------------------|-------------------------|
| 1948 | KOTNIK RAYMOND S (JANE) H | San Diego Directory Co. |
| | SPEER J E JR H | San Diego Directory Co. |

2725D NATIONAL AVE

| <u>Year</u> | <u>Uses</u> | <u>Source</u> |
|-------------|---------------------------|-------------------------|
| 1948 | CARD A T H | San Diego Directory Co. |
| | EIFFERT ROBT E (GWENDA) H | San Diego Directory Co. |

NATIONAL AVE S

2300 NATIONAL AVE S

| <u>Year</u> | <u>Uses</u> | <u>Source</u> |
|-------------|-------------|------------------|
| 1956 | VACANT | R. L. Polk & Co. |

2302 NATIONAL AVE S

| <u>Year</u> | <u>Uses</u> | <u>Source</u> |
|-------------|-----------------------------|------------------|
| 1956 | NACIMCO PRODUCTS MACH PARTS | R. L. Polk & Co. |

2304 NATIONAL AVE S

| <u>Year</u> | <u>Uses</u> | <u>Source</u> |
|-------------|---------------------|------------------|
| 1956 | WILLIAMS SUP CO AGR | R. L. Polk & Co. |

2402 NATIONAL AVE S

| <u>Year</u> | <u>Uses</u> | <u>Source</u> |
|-------------|------------------------------|------------------|
| 1956 | LOUIE S RANCH HOUSE DRIVE IN | R. L. Polk & Co. |

2415 NATIONAL AVE S

| <u>Year</u> | <u>Uses</u> | <u>Source</u> |
|-------------|---------------------|------------------|
| 1956 | JOHNSON S MOTEL AGR | R. L. Polk & Co. |
| | DRIVE IN CINS | R. L. Polk & Co. |
| | JOHNSON RUTH MRS | R. L. Polk & Co. |

2437 NATIONAL AVE S

| <u>Year</u> | <u>Uses</u> | <u>Source</u> |
|-------------|----------------|------------------|
| 1956 | KILE RICHD AGR | R. L. Polk & Co. |

2439 NATIONAL AVE S

| <u>Year</u> | <u>Uses</u> | <u>Source</u> |
|-------------|-----------------------|------------------|
| 1956 | GOOD SERV BARBER SHOP | R. L. Polk & Co. |

FINDINGS

2440 NATIONAL AVE S

| <u>Year</u> | <u>Uses</u> | <u>Source</u> |
|-------------|-------------------------|------------------|
| 1956 | CALIFORNIA TRAILER PARK | R. L. Polk & Co. |

2441 NATIONAL AVE S

| <u>Year</u> | <u>Uses</u> | <u>Source</u> |
|-------------|-------------|------------------|
| 1956 | ZAM S RESTR | R. L. Polk & Co. |

2504 NATIONAL AVE S

| <u>Year</u> | <u>Uses</u> | <u>Source</u> |
|-------------|--------------------|------------------|
| 1956 | RICHARDSON ALVA E | R. L. Polk & Co. |
| | NATIONAL MOTEL AGR | R. L. Polk & Co. |

2505 NATIONAL AVE S

| <u>Year</u> | <u>Uses</u> | <u>Source</u> |
|-------------|--------------------------|------------------|
| 1956 | NELSON S WELDING SHOP GR | R. L. Polk & Co. |

2514 NATIONAL AVE S

| <u>Year</u> | <u>Uses</u> | <u>Source</u> |
|-------------|---------------------|------------------|
| 1956 | WRIGHT JESSIE B MRS | R. L. Polk & Co. |
| | TAYLOR EMMA N AGR | R. L. Polk & Co. |

2516 NATIONAL AVE S

| <u>Year</u> | <u>Uses</u> | <u>Source</u> |
|-------------|----------------|------------------|
| 1956 | PHIPPS HARRY L | R. L. Polk & Co. |

2517 NATIONAL AVE S

| <u>Year</u> | <u>Uses</u> | <u>Source</u> |
|-------------|-----------------|------------------|
| 1956 | DUIT & DUIT GRO | R. L. Polk & Co. |

2520 NATIONAL AVE S

| <u>Year</u> | <u>Uses</u> | <u>Source</u> |
|-------------|--------------------------|------------------|
| 1956 | JOHNSON DANCE STUDIO AGR | R. L. Polk & Co. |

2522 NATIONAL AVE S

| <u>Year</u> | <u>Uses</u> | <u>Source</u> |
|-------------|---------------------|------------------|
| 1956 | ALCUMBRACH LYLE AGR | R. L. Polk & Co. |

2525 NATIONAL AVE S

| <u>Year</u> | <u>Uses</u> | <u>Source</u> |
|-------------|-------------|------------------|
| 1956 | VACANT | R. L. Polk & Co. |

FINDINGS

2533 NATIONAL AVE S

| <u>Year</u> | <u>Uses</u> | <u>Source</u> |
|-------------|---------------------|------------------|
| 1956 | LA SIESTA MOTEL AGR | R. L. Polk & Co. |

2604 NATIONAL AVE S

| <u>Year</u> | <u>Uses</u> | <u>Source</u> |
|-------------|---|------------------|
| 1956 | TIKKANEN HELMI MRS | R. L. Polk & Co. |
| | MARGRETTA S DRESS SHOP | R. L. Polk & Co. |
| | TIKKANN HENRY CONTRS SAND BLASTING AGR | R. L. Polk & Co. |

2605 NATIONAL AVE S

| <u>Year</u> | <u>Uses</u> | <u>Source</u> |
|-------------|-------------------------|------------------|
| 1956 | C WILLIAMS LUCILE G MRS | R. L. Polk & Co. |
| | B CAMPBELL OSCAR AGR | R. L. Polk & Co. |
| | A EDWARDS OCIE | R. L. Polk & Co. |
| | D VACANT | R. L. Polk & Co. |

2609 NATIONAL AVE S

| <u>Year</u> | <u>Uses</u> | <u>Source</u> |
|-------------|----------------------|------------------|
| 1956 | D WILBUR KEITH A AGR | R. L. Polk & Co. |
| | C VACANT | R. L. Polk & Co. |
| | B VICTORIO PETER | R. L. Polk & Co. |

2613 NATIONAL AVE S

| <u>Year</u> | <u>Uses</u> | <u>Source</u> |
|-------------|------------------------|------------------|
| 1956 | B MC NAIR LE ROY C AGR | R. L. Polk & Co. |
| | D GRAN LE ROY C | R. L. Polk & Co. |
| | A RANEY ROY L | R. L. Polk & Co. |

2616 NATIONAL AVE S

| <u>Year</u> | <u>Uses</u> | <u>Source</u> |
|-------------|--------------------|------------------|
| 1956 | (REAR) BROWN CHAS | R. L. Polk & Co. |
| | I BROWN PAUL W AGR | R. L. Polk & Co. |
| | SANCHEZ ALL S AGR | R. L. Polk & Co. |

2617 NATIONAL AVE S

| <u>Year</u> | <u>Uses</u> | <u>Source</u> |
|-------------|--------------------|------------------|
| 1956 | B VACANT | R. L. Polk & Co. |
| | C MITCHELL BILLY G | R. L. Polk & Co. |
| | A BIAS ROBT L | R. L. Polk & Co. |

FINDINGS

2620 NATIONAL AVE S

| <u>Year</u> | <u>Uses</u> | <u>Source</u> |
|-------------|---------------------|------------------|
| 1956 | (REAR) RECTOR EDW E | R. L. Polk & Co. |

2621 NATIONAL AVE S

| <u>Year</u> | <u>Uses</u> | <u>Source</u> |
|-------------|---------------------|------------------|
| 1956 | D BRADLEY WM 0 AGR | R. L. Polk & Co. |
| | B JORDAN ODIS L AGR | R. L. Polk & Co. |

2625 NATIONAL AVE S

| <u>Year</u> | <u>Uses</u> | <u>Source</u> |
|-------------|---------------------|------------------|
| 1956 | A HOLLAND KENNETH J | R. L. Polk & Co. |
| | C CORDELLO EDIGIO R | R. L. Polk & Co. |
| | B VACANT | R. L. Polk & Co. |

2630 NATIONAL AVE S

| <u>Year</u> | <u>Uses</u> | <u>Source</u> |
|-------------|---------------------------|------------------|
| 1956 | COLUMBIA TRAILER COURT | R. L. Polk & Co. |
| | JOHNSON S SELF SERV LNDRY | R. L. Polk & Co. |

2700 NATIONAL AVE S

| <u>Year</u> | <u>Uses</u> | <u>Source</u> |
|-------------|------------------|------------------|
| 1956 | MOBILE HOMES AGR | R. L. Polk & Co. |

2705 NATIONAL AVE S

| <u>Year</u> | <u>Uses</u> | <u>Source</u> |
|-------------|------------------------|------------------|
| 1956 | B VACANT | R. L. Polk & Co. |
| | A FREEMAN HOWARD C AGR | R. L. Polk & Co. |
| | D WANGLER LAWRENCE P | R. L. Polk & Co. |

2709 NATIONAL AVE S

| <u>Year</u> | <u>Uses</u> | <u>Source</u> |
|-------------|-----------------------|------------------|
| 1956 | A JEFFERSON BILLIE JR | R. L. Polk & Co. |
| | C VACANT | R. L. Polk & Co. |
| | B VACANT | R. L. Polk & Co. |

2713 NATIONAL AVE S

| <u>Year</u> | <u>Uses</u> | <u>Source</u> |
|-------------|---------------|------------------|
| 1956 | A VACANT | R. L. Polk & Co. |
| | D JACKSON J B | R. L. Polk & Co. |
| | B FARMER WM A | R. L. Polk & Co. |

FINDINGS

2717 NATIONAL AVE S

| <u>Year</u> | <u>Uses</u> | <u>Source</u> |
|-------------|------------------------|------------------|
| 1956 | C MAST DANL H AGR | R. L. Polk & Co. |
| | B BELL SYLVESTER AGR | R. L. Polk & Co. |
| | A ATUATASE MEREANE AGR | R. L. Polk & Co. |

2721 NATIONAL AVE S

| <u>Year</u> | <u>Uses</u> | <u>Source</u> |
|-------------|-------------------|------------------|
| 1956 | C COWAN BETTY MRS | R. L. Polk & Co. |
| | A REESE JOHN B | R. L. Polk & Co. |
| | B SELKMAN JAS L | R. L. Polk & Co. |

2724 NATIONAL AVE S

| <u>Year</u> | <u>Uses</u> | <u>Source</u> |
|-------------|------------------------|------------------|
| 1956 | CROWN TRAILER PARK AGR | R. L. Polk & Co. |

2725 NATIONAL AVE S

| <u>Year</u> | <u>Uses</u> | <u>Source</u> |
|-------------|-----------------------|------------------|
| 1956 | A MACK RICHD C AGR | R. L. Polk & Co. |
| | B HUNTER ELDRIDGE AGR | R. L. Polk & Co. |
| | C ALEXANDER LORENZO | R. L. Polk & Co. |

NATIONAL GLN

2295 NATIONAL GLN

| <u>Year</u> | <u>Uses</u> | <u>Source</u> |
|-------------|----------------------------|-------------------------------------|
| 1960 | B C J Garage | The Pacific Telephone Telegraph Co. |
| 1955 | Rye Repair Serv auto reprs | R. L. Polk & Co. |

2300 NATIONAL GLN

| <u>Year</u> | <u>Uses</u> | <u>Source</u> |
|-------------|---|------------------|
| 1955 | Fraternal Order of Eagles National City | R. L. Polk & Co. |

2302 NATIONAL GLN

| <u>Year</u> | <u>Uses</u> | <u>Source</u> |
|-------------|-----------------------|------------------|
| 1955 | National City Mach Co | R. L. Polk & Co. |
| | National City Mach Co | R. L. Polk & Co. |

2303 NATIONAL GLN

| <u>Year</u> | <u>Uses</u> | <u>Source</u> |
|-------------|---------------|-------------------------------------|
| 1960 | Shannons Cafe | The Pacific Telephone Telegraph Co. |
| 1955 | Shannons Cafe | R. L. Polk & Co. |

FINDINGS

2304 NATIONAL GLN

| <u>Year</u> | <u>Uses</u> | <u>Source</u> |
|-------------|--------------------|-------------------------------------|
| 1960 | WILLIAMS SUPPLY CO | The Pacific Telephone Telegraph Co. |
| 1955 | Tempest Mfg Co | R. L. Polk & Co. |

2309 NATIONAL GLN

| <u>Year</u> | <u>Uses</u> | <u>Source</u> |
|-------------|-----------------------------|-------------------------------------|
| 1960 | Rebeles Ramon O | The Pacific Telephone Telegraph Co. |
| | Franks Card Room | The Pacific Telephone Telegraph Co. |
| 1955 | Rebeles Ramon O | R. L. Polk & Co. |
| | Kleeber & Associates rl est | R. L. Polk & Co. |

2336 NATIONAL GLN

| <u>Year</u> | <u>Uses</u> | <u>Source</u> |
|-------------|------------------|-------------------------------------|
| 1960 | Rendon Celestino | The Pacific Telephone Telegraph Co. |

2340 NATIONAL GLN

| <u>Year</u> | <u>Uses</u> | <u>Source</u> |
|-------------|-------------------|-------------------------------------|
| 1960 | Joes Chevron Serv | The Pacific Telephone Telegraph Co. |

2404 NATIONAL GLN

| <u>Year</u> | <u>Uses</u> | <u>Source</u> |
|-------------|---|-------------------------------------|
| 1960 | Louies Ranch House Drive In & Dining Room | The Pacific Telephone Telegraph Co. |
| 1955 | Louies Ranch House Drive In & Dining Room | R. L. Polk & Co. |

2440 NATIONAL GLN

| <u>Year</u> | <u>Uses</u> | <u>Source</u> |
|-------------|------------------------------------|-------------------------------------|
| 1960 | Silva David | The Pacific Telephone Telegraph Co. |
| | Boal W F | The Pacific Telephone Telegraph Co. |
| | Morse Ellen | The Pacific Telephone Telegraph Co. |
| | Davis Walt E | The Pacific Telephone Telegraph Co. |
| | Cunningham Rosie Lee | The Pacific Telephone Telegraph Co. |
| | Calif Trailer Park | The Pacific Telephone Telegraph Co. |
| | Segur Frank E | The Pacific Telephone Telegraph Co. |
| | Billings Boyd | The Pacific Telephone Telegraph Co. |
| 1955 | Bottemiller E E Calif Trailer Park | R. L. Polk & Co. |
| | Calif Trailer Park | R. L. Polk & Co. |
| | Wilkins Walter | R. L. Polk & Co. |
| 1948 | WELBORN HERBT V (CECIL) SLSMN R | San Diego Directory Co. |
| 1938 | BARNETT DAVID E (MINNIE) CARP | San Diego Directory Co. |

FINDINGS

2504 NATIONAL GLN

| <u>Year</u> | <u>Uses</u> | <u>Source</u> |
|-------------|-----------------------------------|-------------------------------------|
| 1960 | National Motel | The Pacific Telephone Telegraph Co. |
| 1955 | National Motel | R. L. Polk & Co. |
| 1938 | STONE WESLEY B (MAGGIE) AUTO CAMP | San Diego Directory Co. |

2514 NATIONAL GLN

| <u>Year</u> | <u>Uses</u> | <u>Source</u> |
|-------------|-----------------|-------------------------------------|
| 1960 | Wright Jessie B | The Pacific Telephone Telegraph Co. |
| 1955 | Wright Chas R | R. L. Polk & Co. |

2516 NATIONAL GLN

| <u>Year</u> | <u>Uses</u> | <u>Source</u> |
|-------------|------------------|------------------|
| 1955 | Taylor Emma Nell | R. L. Polk & Co. |

2520 NATIONAL GLN

| <u>Year</u> | <u>Uses</u> | <u>Source</u> |
|-------------|---------------------------------|------------------|
| 1955 | Johnson Beatrice M dance studio | R. L. Polk & Co. |

2522 NATIONAL GLN

| <u>Year</u> | <u>Uses</u> | <u>Source</u> |
|-------------|---------------------|-------------------------------------|
| 1960 | Baker D F | The Pacific Telephone Telegraph Co. |
| | Diangelo Doris I | The Pacific Telephone Telegraph Co. |
| | Dovenbarger Dean | The Pacific Telephone Telegraph Co. |
| | Morgan C F | The Pacific Telephone Telegraph Co. |
| | Peel Jack | The Pacific Telephone Telegraph Co. |
| | Achee Jos | The Pacific Telephone Telegraph Co. |
| | ALCUMBRACK LYLE Ins | The Pacific Telephone Telegraph Co. |
| 1955 | Alcumbrack Lyle ins | R. L. Polk & Co. |
| | Nelson Geo G | R. L. Polk & Co. |

2566 NATIONAL GLN

| <u>Year</u> | <u>Uses</u> | <u>Source</u> |
|-------------|-------------|------------------|
| 1955 | Gaugh Wm W | R. L. Polk & Co. |

2602 NATIONAL GLN

| <u>Year</u> | <u>Uses</u> | <u>Source</u> |
|-------------|-----------------|-------------------------------------|
| 1960 | Freds Pool Hall | The Pacific Telephone Telegraph Co. |
| 1955 | Jones Sundries | R. L. Polk & Co. |

FINDINGS

2604 NATIONAL GLN

| <u>Year</u> | <u>Uses</u> | <u>Source</u> |
|-------------|--------------------------------|-------------------------------------|
| 1960 | Blackwood Ollie | The Pacific Telephone Telegraph Co. |
| | TIKKANEN HENRY | The Pacific Telephone Telegraph Co. |
| | Partridge Vurlon E | The Pacific Telephone Telegraph Co. |
| 1955 | Tikkanen Henry | R. L. Polk & Co. |
| | Ward June | R. L. Polk & Co. |
| | Cates Frances | R. L. Polk & Co. |
| | Tikkanen Henry contr | R. L. Polk & Co. |
| 1948 | TIKKANEN HELMI (WID HERMAN) R | San Diego Directory Co. |
| 1933 | ASLIN HENRY N (PEARL N) BARBER | San Diego Directory Co. |

2605 NATIONAL GLN

| <u>Year</u> | <u>Uses</u> | <u>Source</u> |
|-------------|-------------------|-------------------------------------|
| 1960 | Gonsalves Chas C | The Pacific Telephone Telegraph Co. |
| | Williams Lucile G | The Pacific Telephone Telegraph Co. |

2606 NATIONAL GLN

| <u>Year</u> | <u>Uses</u> | <u>Source</u> |
|-------------|--------------------|-------------------------------------|
| 1960 | CONN DENNIS A sgns | The Pacific Telephone Telegraph Co. |

2608 NATIONAL GLN

| <u>Year</u> | <u>Uses</u> | <u>Source</u> |
|-------------|-----------------------|-------------------------------------|
| 1960 | Pistol Two Beer Joint | The Pacific Telephone Telegraph Co. |
| 1955 | Pistol Two Beer Joint | R. L. Polk & Co. |

2609 NATIONAL GLN

| <u>Year</u> | <u>Uses</u> | <u>Source</u> |
|-------------|------------------|-------------------------------------|
| 1960 | Turner Kathryn M | The Pacific Telephone Telegraph Co. |
| 1955 | Allen Arthur D | R. L. Polk & Co. |

2611 NATIONAL GLN

| <u>Year</u> | <u>Uses</u> | <u>Source</u> |
|-------------|----------------------|-------------------------------------|
| 1960 | HANSSON MOTOR SUPPLY | The Pacific Telephone Telegraph Co. |
| 1955 | Hansson Motor Supply | R. L. Polk & Co. |

2612 NATIONAL GLN

| <u>Year</u> | <u>Uses</u> | <u>Source</u> |
|-------------|--------------------|------------------|
| 1955 | Mc Kenny Geraldine | R. L. Polk & Co. |

FINDINGS

2613 NATIONAL GLN

| <u>Year</u> | <u>Uses</u> | <u>Source</u> |
|-------------|------------------|-------------------------------------|
| 1960 | Percival Augusta | The Pacific Telephone Telegraph Co. |
| | Percival F Y | The Pacific Telephone Telegraph Co. |

2614 NATIONAL GLN

| <u>Year</u> | <u>Uses</u> | <u>Source</u> |
|-------------|---------------|-------------------------------------|
| 1960 | Gunnels Wm Jr | The Pacific Telephone Telegraph Co. |

2616 NATIONAL GLN

| <u>Year</u> | <u>Uses</u> | <u>Source</u> |
|-------------|-------------------|-------------------------------------|
| 1960 | Taylor's Cleaners | The Pacific Telephone Telegraph Co. |
| 1955 | Stinson Verna | R. L. Polk & Co. |
| | Mendoza Henry C | R. L. Polk & Co. |
| | Scorpio Jos | R. L. Polk & Co. |

2617 NATIONAL GLN

| <u>Year</u> | <u>Uses</u> | <u>Source</u> |
|-------------|------------------|------------------|
| 1955 | Balajadia Thos P | R. L. Polk & Co. |

2618 NATIONAL GLN

| <u>Year</u> | <u>Uses</u> | <u>Source</u> |
|-------------|---------------------------|------------------|
| 1955 | Strout Realty | R. L. Polk & Co. |
| | Vedder Gene Strout Realty | R. L. Polk & Co. |
| | La Popular Outfitters | R. L. Polk & Co. |

2619 NATIONAL GLN

| <u>Year</u> | <u>Uses</u> | <u>Source</u> |
|-------------|-----------------------------------|-------------------------------------|
| 1960 | ACME ORNAMENTAL IRON WORKS INC | The Pacific Telephone Telegraph Co. |
| 1955 | Acme Ornamental Iron Works | R. L. Polk & Co. |

2620 NATIONAL GLN

| <u>Year</u> | <u>Uses</u> | <u>Source</u> |
|-------------|------------------|-------------------------------------|
| 1960 | Lorraines Tavern | The Pacific Telephone Telegraph Co. |
| 1955 | Toms Wm | R. L. Polk & Co. |

2621 NATIONAL GLN

| <u>Year</u> | <u>Uses</u> | <u>Source</u> |
|-------------|---------------|------------------|
| 1955 | Thomas Bob | R. L. Polk & Co. |
| | Jordan Versie | R. L. Polk & Co. |

FINDINGS

2625 NATIONAL GLN

| <u>Year</u> | <u>Uses</u> | <u>Source</u> |
|-------------|-----------------------|-------------------------------------|
| 1960 | Tool Maintenance Corp | The Pacific Telephone Telegraph Co. |
| | Ward Arthur T | The Pacific Telephone Telegraph Co. |

2626 NATIONAL GLN

| <u>Year</u> | <u>Uses</u> | <u>Source</u> |
|-------------|-------------------|-------------------------------------|
| 1992 | Filpp Joe Jr | PACIFIC BELL WHITE PAGES |
| 1960 | Filippi Frank P | The Pacific Telephone Telegraph Co. |
| | Filippi Realty Co | The Pacific Telephone Telegraph Co. |
| | Filippi Realty Co | The Pacific Telephone Telegraph Co. |
| 1955 | Filippi Frank P | R. L. Polk & Co. |
| | Filippi Realty Co | R. L. Polk & Co. |

2630 NATIONAL GLN

| <u>Year</u> | <u>Uses</u> | <u>Source</u> |
|-------------|----------------------------|-------------------------------------|
| 1960 | Akin C D | The Pacific Telephone Telegraph Co. |
| | Causton Donald J | The Pacific Telephone Telegraph Co. |
| | Columbine Trailer Court | The Pacific Telephone Telegraph Co. |
| | Fillinger Edw J | The Pacific Telephone Telegraph Co. |
| | Goad Gene T | The Pacific Telephone Telegraph Co. |
| | Johnsons Self Serv Laundry | The Pacific Telephone Telegraph Co. |
| | Jouanneau Mary H | The Pacific Telephone Telegraph Co. |
| | Mc Donald Isaac A | The Pacific Telephone Telegraph Co. |
| | Miller Frank C | The Pacific Telephone Telegraph Co. |
| | Porter I M | The Pacific Telephone Telegraph Co. |
| | Self Robt E | The Pacific Telephone Telegraph Co. |
| | Stewart O B | The Pacific Telephone Telegraph Co. |
| 1955 | Columbine Trailer Court | R. L. Polk & Co. |
| | Akin C D | R. L. Polk & Co. |
| | Allen Ann Mrs | R. L. Polk & Co. |
| | Hillis Billy Mack | R. L. Polk & Co. |
| | Johnsons Self Serv Laundry | R. L. Polk & Co. |
| | Miller Frank C | R. L. Polk & Co. |
| | Strang John | R. L. Polk & Co. |
| | Turner Wm I | R. L. Polk & Co. |

2632 NATIONAL GLN

| <u>Year</u> | <u>Uses</u> | <u>Source</u> |
|-------------|-----------------------------|-------------------------------------|
| 1960 | Resnick Sam Sams Public Mkt | The Pacific Telephone Telegraph Co. |

FINDINGS

| <u>Year</u> | <u>Uses</u> | <u>Source</u> |
|-------------|-----------------------------|-------------------------------------|
| 1960 | Sams Public Mkt | The Pacific Telephone Telegraph Co. |
| 1955 | Resnick Sam Sams Public Mkt | R. L. Polk & Co. |
| | Sams Public Mkt | R. L. Polk & Co. |

2633 NATIONAL GLN

| <u>Year</u> | <u>Uses</u> | <u>Source</u> |
|-------------|----------------|------------------|
| 1955 | Aranda Dolores | R. L. Polk & Co. |

2636 NATIONAL GLN

| <u>Year</u> | <u>Uses</u> | <u>Source</u> |
|-------------|------------------|-------------------------------------|
| 1960 | Higa Yoshio | The Pacific Telephone Telegraph Co. |
| 1955 | Farisano Vincent | R. L. Polk & Co. |

2637 NATIONAL GLN

| <u>Year</u> | <u>Uses</u> | <u>Source</u> |
|-------------|-------------------|------------------|
| 1955 | Martinez Salvador | R. L. Polk & Co. |

2638 NATIONAL GLN

| <u>Year</u> | <u>Uses</u> | <u>Source</u> |
|-------------|---------------------------------------|-------------------------|
| 1955 | Stewarts Used Trailer Sales | R. L. Polk & Co. |
| | Blais Frances E | R. L. Polk & Co. |
| 1948 | ROCHFORD JOS L (DORIS L) USN R | San Diego Directory Co. |
| | REYNOLDS GLENN W (RHODA A) WHSMN H | San Diego Directory Co. |

2639 NATIONAL GLN

| <u>Year</u> | <u>Uses</u> | <u>Source</u> |
|-------------|--------------------|-------------------------------------|
| 1960 | Perkins Rosalina H | The Pacific Telephone Telegraph Co. |

2640 NATIONAL GLN

| <u>Year</u> | <u>Uses</u> | <u>Source</u> |
|-------------|------------------|-------------------------------------|
| 1960 | Hironaka Masaaki | The Pacific Telephone Telegraph Co. |
| 1955 | Hironaka Masaaki | R. L. Polk & Co. |

2641 NATIONAL GLN

| <u>Year</u> | <u>Uses</u> | <u>Source</u> |
|-------------|---------------------|-------------------------------------|
| 1960 | Smith L C | The Pacific Telephone Telegraph Co. |
| 1955 | National Ave U Wash | R. L. Polk & Co. |

FINDINGS

2643 NATIONAL GLN

| <u>Year</u> | <u>Uses</u> | <u>Source</u> |
|-------------|----------------|------------------|
| 1955 | Holder Samella | R. L. Polk & Co. |

2644 NATIONAL GLN

| <u>Year</u> | <u>Uses</u> | <u>Source</u> |
|-------------|---------------|-------------------------------------|
| 1960 | Witthoft Robt | The Pacific Telephone Telegraph Co. |
| 1955 | Witthoft Robt | R. L. Polk & Co. |

2651 NATIONAL GLN

| <u>Year</u> | <u>Uses</u> | <u>Source</u> |
|-------------|------------------|-------------------------------------|
| 1960 | Powell Realty Co | The Pacific Telephone Telegraph Co. |
| 1955 | Powell Realty Co | R. L. Polk & Co. |

2653 NATIONAL GLN

| <u>Year</u> | <u>Uses</u> | <u>Source</u> |
|-------------|-------------------|-------------------------------------|
| 1960 | Constantino Sam S | The Pacific Telephone Telegraph Co. |
| 1955 | Constantino Sam S | R. L. Polk & Co. |

2660 NATIONAL GLN

| <u>Year</u> | <u>Uses</u> | <u>Source</u> |
|-------------|--------------------|-------------------------------------|
| 1960 | Garcia Refugio | The Pacific Telephone Telegraph Co. |
| 1955 | Sharparnis Stanley | R. L. Polk & Co. |
| | Garcia Refugio | R. L. Polk & Co. |

2663 NATIONAL GLN

| <u>Year</u> | <u>Uses</u> | <u>Source</u> |
|-------------|---------------|-------------------------------------|
| 1960 | Lee Eva | The Pacific Telephone Telegraph Co. |
| 1955 | Lee Eva | R. L. Polk & Co. |
| | Spencer Alean | R. L. Polk & Co. |

2665 NATIONAL GLN

| <u>Year</u> | <u>Uses</u> | <u>Source</u> |
|-------------|---------------|-------------------------------------|
| 1960 | Garcia Rene R | The Pacific Telephone Telegraph Co. |

2668 NATIONAL GLN

| <u>Year</u> | <u>Uses</u> | <u>Source</u> |
|-------------|-----------------|------------------|
| 1955 | Gutierrez Juana | R. L. Polk & Co. |

2669 NATIONAL GLN

| <u>Year</u> | <u>Uses</u> | <u>Source</u> |
|-------------|---------------|------------------|
| 1955 | Hutchings M O | R. L. Polk & Co. |

FINDINGS

2673 NATIONAL GLN

| <u>Year</u> | <u>Uses</u> | <u>Source</u> |
|-------------|-------------|-------------------------------------|
| 1960 | Hi Ho Cafe | The Pacific Telephone Telegraph Co. |
| 1955 | Hi Ho Cafe | R. L. Polk & Co. |

2675 NATIONAL GLN

| <u>Year</u> | <u>Uses</u> | <u>Source</u> |
|-------------|----------------|-------------------------------------|
| 1960 | Yslava Benita | The Pacific Telephone Telegraph Co. |
| 1955 | Blankman Edw J | R. L. Polk & Co. |

2677 NATIONAL GLN

| <u>Year</u> | <u>Uses</u> | <u>Source</u> |
|-------------|-------------|------------------|
| 1955 | Berry Mabel | R. L. Polk & Co. |

2678 NATIONAL GLN

| <u>Year</u> | <u>Uses</u> | <u>Source</u> |
|-------------|---------------|-------------------------------------|
| 1960 | Garcia Minnie | The Pacific Telephone Telegraph Co. |
| 1955 | Curiel Jose J | R. L. Polk & Co. |

2679 NATIONAL GLN

| <u>Year</u> | <u>Uses</u> | <u>Source</u> |
|-------------|------------------|-------------------------------------|
| 1960 | Fortenberry Mary | The Pacific Telephone Telegraph Co. |
| 1955 | Kelly Edw N | R. L. Polk & Co. |

2684 NATIONAL GLN

| <u>Year</u> | <u>Uses</u> | <u>Source</u> |
|-------------|--------------|-------------------------------------|
| 1960 | Ramirez Chas | The Pacific Telephone Telegraph Co. |
| 1955 | Ramirez Chas | R. L. Polk & Co. |

2687 NATIONAL GLN

| <u>Year</u> | <u>Uses</u> | <u>Source</u> |
|-------------|------------------------------------|-------------------------------------|
| 1960 | Metropolitan Floor Covering Co | The Pacific Telephone Telegraph Co. |
| 1955 | California Plate & Window Glass Co | R. L. Polk & Co. |
| | California Glass Co Plate & Window | R. L. Polk & Co. |

2690 NATIONAL GLN

| <u>Year</u> | <u>Uses</u> | <u>Source</u> |
|-------------|-------------|------------------|
| 1955 | Glenn John | R. L. Polk & Co. |

2692 NATIONAL GLN

| <u>Year</u> | <u>Uses</u> | <u>Source</u> |
|-------------|------------------|------------------|
| 1955 | Taylors Cleaners | R. L. Polk & Co. |

FINDINGS

2696 NATIONAL GLN

| <u>Year</u> | <u>Uses</u> | <u>Source</u> |
|-------------|---------------|------------------|
| 1955 | Board B M Mrs | R. L. Polk & Co. |

2698 NATIONAL GLN

| <u>Year</u> | <u>Uses</u> | <u>Source</u> |
|-------------|-------------|------------------|
| 1955 | Taylor J B | R. L. Polk & Co. |

2700 NATIONAL GLN

| <u>Year</u> | <u>Uses</u> | <u>Source</u> |
|-------------|---|-------------------------------------|
| 1960 | Potts Robt H | The Pacific Telephone Telegraph Co. |
| | Condon Willard B | The Pacific Telephone Telegraph Co. |
| | Craft Gladys Marie | The Pacific Telephone Telegraph Co. |
| | Reab H H | The Pacific Telephone Telegraph Co. |
| | Slaten Opal | The Pacific Telephone Telegraph Co. |
| | Spencer Herbert | The Pacific Telephone Telegraph Co. |
| | Staads Wm A | The Pacific Telephone Telegraph Co. |
| | Wall S E | The Pacific Telephone Telegraph Co. |
| | Warrington Louise Mrs | The Pacific Telephone Telegraph Co. |
| | Abrams C A | The Pacific Telephone Telegraph Co. |
| | Auten Jas L | The Pacific Telephone Telegraph Co. |
| | Bates D F | The Pacific Telephone Telegraph Co. |
| | Benefield Ruth E Mrs | The Pacific Telephone Telegraph Co. |
| | Edwards Lee | The Pacific Telephone Telegraph Co. |
| | Emison Dewey J | The Pacific Telephone Telegraph Co. |
| | Fellon Ethel J | The Pacific Telephone Telegraph Co. |
| | Garrett Marie R | The Pacific Telephone Telegraph Co. |
| | Hausladen Marie | The Pacific Telephone Telegraph Co. |
| | Holmes W F | The Pacific Telephone Telegraph Co. |
| | Hubbard H S | The Pacific Telephone Telegraph Co. |
| | Jordan Jas M | The Pacific Telephone Telegraph Co. |
| | Kane Walter V | The Pacific Telephone Telegraph Co. |
| | Lowe Olive N Mrs | The Pacific Telephone Telegraph Co. |
| | Luckinbill C O | The Pacific Telephone Telegraph Co. |
| | Manning Harold | The Pacific Telephone Telegraph Co. |
| | Mc Connell Nellie Mrs | The Pacific Telephone Telegraph Co. |
| | MOBILE HOMES TRAILER PARK OF NATIONAL CITY | The Pacific Telephone Telegraph Co. |
| | Partain A B Mrs | The Pacific Telephone Telegraph Co. |
| | Pierce Edna M | The Pacific Telephone Telegraph Co. |

FINDINGS

| <u>Year</u> | <u>Uses</u> | <u>Source</u> |
|-------------|----------------------------|------------------|
| 1955 | Bales Lucille | R. L. Polk & Co. |
| | Breeding Chester A | R. L. Polk & Co. |
| | Fleming E | R. L. Polk & Co. |
| | Hilliard Herbert | R. L. Polk & Co. |
| | La France Jos R Jr | R. L. Polk & Co. |
| | National City Mobile Manor | R. L. Polk & Co. |
| | Smith M L | R. L. Polk & Co. |
| | Smith Wm E Mrs | R. L. Polk & Co. |

2701 NATIONAL GLN

| <u>Year</u> | <u>Uses</u> | <u>Source</u> |
|-------------|-------------------|-------------------------------------|
| 1960 | Abeyta Salvadora | The Pacific Telephone Telegraph Co. |
| 1955 | Staehle Elizabeth | R. L. Polk & Co. |

2704 NATIONAL GLN

| <u>Year</u> | <u>Uses</u> | <u>Source</u> |
|-------------|--------------------|-------------------------------------|
| 1960 | Macias Francisco D | The Pacific Telephone Telegraph Co. |

2705 NATIONAL GLN

| <u>Year</u> | <u>Uses</u> | <u>Source</u> |
|-------------|----------------------|------------------|
| 1955 | Van Gorkom Vincent E | R. L. Polk & Co. |

2709 NATIONAL GLN

| <u>Year</u> | <u>Uses</u> | <u>Source</u> |
|-------------|-----------------------|-------------------------------------|
| 1960 | Academia Dionisio | The Pacific Telephone Telegraph Co. |
| 1955 | Narozny Marcelle Miss | R. L. Polk & Co. |
| | Anders Elizabeth Mrs | R. L. Polk & Co. |
| | Wilson Chas F | R. L. Polk & Co. |

2710 NATIONAL GLN

| <u>Year</u> | <u>Uses</u> | <u>Source</u> |
|-------------|-------------------------|------------------|
| 1955 | Pottenger Loretta M Mrs | R. L. Polk & Co. |
| | Markl Dolly | R. L. Polk & Co. |

2713 NATIONAL GLN

| <u>Year</u> | <u>Uses</u> | <u>Source</u> |
|-------------|-------------|-------------------------------------|
| 1960 | Shelton W R | The Pacific Telephone Telegraph Co. |

2717 NATIONAL GLN

| <u>Year</u> | <u>Uses</u> | <u>Source</u> |
|-------------|-------------|------------------|
| 1955 | Mast Danl H | R. L. Polk & Co. |

FINDINGS

2724 NATIONAL GLN

| <u>Year</u> | <u>Uses</u> | <u>Source</u> |
|-----------------|-------------------------------------|-------------------------------------|
| 1960 | Baker Dorothy Mrs | The Pacific Telephone Telegraph Co. |
| | Chaney Russell E | The Pacific Telephone Telegraph Co. |
| | Click G A | The Pacific Telephone Telegraph Co. |
| | Crown Trailer Park | The Pacific Telephone Telegraph Co. |
| | Davidson Donald R | The Pacific Telephone Telegraph Co. |
| | Epley Morris E | The Pacific Telephone Telegraph Co. |
| | Jones Morris E Sr | The Pacific Telephone Telegraph Co. |
| | Kerner June | The Pacific Telephone Telegraph Co. |
| | Kimball Donald L | The Pacific Telephone Telegraph Co. |
| | Mahoe R K Rev | The Pacific Telephone Telegraph Co. |
| | Moore Lillian | The Pacific Telephone Telegraph Co. |
| | Moore Lillie Mae | The Pacific Telephone Telegraph Co. |
| | Mulleney Chas N Mrs | The Pacific Telephone Telegraph Co. |
| | Nelson Walter | The Pacific Telephone Telegraph Co. |
| | Perez Leo | The Pacific Telephone Telegraph Co. |
| | Roark B M | The Pacific Telephone Telegraph Co. |
| | Souders Irvin Mrs | The Pacific Telephone Telegraph Co. |
| Tipton O A | The Pacific Telephone Telegraph Co. | |
| Wallis Donald F | The Pacific Telephone Telegraph Co. | |
| York Wayne | The Pacific Telephone Telegraph Co. | |
| 1955 | Alexander V R | R. L. Polk & Co. |
| | Berry Virginia Lee | R. L. Polk & Co. |
| | Bolander Lee D | R. L. Polk & Co. |
| | Condon Willard B | R. L. Polk & Co. |
| | Crown Trailer Park | R. L. Polk & Co. |
| | Dupslaff Chas Edw | R. L. Polk & Co. |
| | Knapp Ernest E | R. L. Polk & Co. |
| | Kowalski Lucille Mrs | R. L. Polk & Co. |
| | Littlefield Harold | R. L. Polk & Co. |
| | Mozingo Wm L | R. L. Polk & Co. |
| | Tomlinson T A | R. L. Polk & Co. |

2725 NATIONAL GLN

| <u>Year</u> | <u>Uses</u> | <u>Source</u> |
|-------------|-------------------|-------------------------------------|
| 1960 | Mack Delphine | The Pacific Telephone Telegraph Co. |
| | Alexander Lorenzo | The Pacific Telephone Telegraph Co. |
| | Hunter Eldridge | The Pacific Telephone Telegraph Co. |

FINDINGS

2728 NATIONAL GLN

| <u>Year</u> | <u>Uses</u> | <u>Source</u> |
|-------------|--------------------|-------------------------------------|
| 1960 | Schrader Patrick L | The Pacific Telephone Telegraph Co. |

2732 NATIONAL GLN

| <u>Year</u> | <u>Uses</u> | <u>Source</u> |
|-------------|-------------------------|-------------------------------------|
| 1960 | Villanueva Gene O | The Pacific Telephone Telegraph Co. |
| | Collettes Studio antiqs | The Pacific Telephone Telegraph Co. |
| | Heath Ernie Repair Serv | The Pacific Telephone Telegraph Co. |
| 1955 | Heath Ernie Repair Serv | R. L. Polk & Co. |
| | Colettes Studio antiqs | R. L. Polk & Co. |

2735 NATIONAL GLN

| <u>Year</u> | <u>Uses</u> | <u>Source</u> |
|-------------|--------------------------------|-------------------------------------|
| 1960 | BILLS SPEEDOMETER & CLOCK SERV | The Pacific Telephone Telegraph Co. |

2736 NATIONAL GLN

| <u>Year</u> | <u>Uses</u> | <u>Source</u> |
|-------------|----------------|-------------------------------------|
| 1960 | Yagade Satoshi | The Pacific Telephone Telegraph Co. |
| 1955 | Yagade Satoshi | R. L. Polk & Co. |

2737 NATIONAL GLN

| <u>Year</u> | <u>Uses</u> | <u>Source</u> |
|-------------|-------------------------|------------------|
| 1955 | Millies New & Used Furn | R. L. Polk & Co. |

2740 NATIONAL GLN

| <u>Year</u> | <u>Uses</u> | <u>Source</u> |
|-------------|--------------------------|-------------------------------------|
| 1960 | Everetts Used Furn Store | The Pacific Telephone Telegraph Co. |
| 1955 | Everetts Used Furn Store | R. L. Polk & Co. |

2741 NATIONAL GLN

| <u>Year</u> | <u>Uses</u> | <u>Source</u> |
|-------------|-------------------|------------------|
| 1955 | Holmstrand Axel O | R. L. Polk & Co. |

2743 NATIONAL GLN

| <u>Year</u> | <u>Uses</u> | <u>Source</u> |
|-------------|-------------|------------------|
| 1955 | Ceron Harry | R. L. Polk & Co. |

2744 NATIONAL GLN

| <u>Year</u> | <u>Uses</u> | <u>Source</u> |
|-------------|----------------------------|-------------------------------------|
| 1960 | A & M Cabinet & Fixture Co | The Pacific Telephone Telegraph Co. |
| 1955 | A & M Cabinet & Fixture Co | R. L. Polk & Co. |

FINDINGS

2749 NATIONAL GLN

| <u>Year</u> | <u>Uses</u> | <u>Source</u> |
|-------------|-------------|------------------|
| 1955 | Laux F R | R. L. Polk & Co. |

2751 NATIONAL GLN

| <u>Year</u> | <u>Uses</u> | <u>Source</u> |
|-------------|-----------------|------------------|
| 1955 | Caldera Raymond | R. L. Polk & Co. |

2757 NATIONAL GLN

| <u>Year</u> | <u>Uses</u> | <u>Source</u> |
|-------------|-----------------|------------------|
| 1955 | Crank Stanley C | R. L. Polk & Co. |

NATIONAL NESTOR

2308 NATIONAL NESTOR

| <u>Year</u> | <u>Uses</u> | <u>Source</u> |
|-------------|---------------|-------------------------------------|
| 1960 | Lab | The Pacific Telephone Telegraph Co. |
| | Myers Henry C | The Pacific Telephone Telegraph Co. |
| 1955 | Myers Henry C | R. L. Polk & Co. |
| | Lab | R. L. Polk & Co. |

2323 NATIONAL NESTOR

| <u>Year</u> | <u>Uses</u> | <u>Source</u> |
|-------------|----------------|-------------------------------------|
| 1960 | Segawa Toshiyo | The Pacific Telephone Telegraph Co. |
| 1955 | Segawa Toshiyo | R. L. Polk & Co. |

NEWTN

2622 NEWTN

| <u>Year</u> | <u>Uses</u> | <u>Source</u> |
|-------------|-------------|-------------------------------------|
| 1960 | Bye Tine | The Pacific Telephone Telegraph Co. |
| 1955 | Bye Tine | R. L. Polk & Co. |

2625 NEWTN

| <u>Year</u> | <u>Uses</u> | <u>Source</u> |
|-------------|-----------------|-------------------------------------|
| 1960 | Chavez Mary Mrs | The Pacific Telephone Telegraph Co. |
| 1955 | Chavez Mary Mrs | R. L. Polk & Co. |

2628 NEWTN

| <u>Year</u> | <u>Uses</u> | <u>Source</u> |
|-------------|-------------------|-------------------------------------|
| 1960 | Ueno Florence Mrs | The Pacific Telephone Telegraph Co. |
| 1955 | Kira Don | R. L. Polk & Co. |

FINDINGS

2662 NEWTN

| <u>Year</u> | <u>Uses</u> | <u>Source</u> |
|-------------|----------------|------------------|
| 1955 | Youngblood H E | R. L. Polk & Co. |

2670 NEWTN

| <u>Year</u> | <u>Uses</u> | <u>Source</u> |
|-------------|--------------|-------------------------------------|
| 1960 | Gomez Frank | The Pacific Telephone Telegraph Co. |
| 1955 | Pearlman Sam | R. L. Polk & Co. |

2679 NEWTN

| <u>Year</u> | <u>Uses</u> | <u>Source</u> |
|-------------|--------------|-------------------------------------|
| 1960 | Hastings Sam | The Pacific Telephone Telegraph Co. |
| 1955 | Hastings Sam | R. L. Polk & Co. |

2685 NEWTN

| <u>Year</u> | <u>Uses</u> | <u>Source</u> |
|-------------|--------------|-------------------------------------|
| 1960 | Martinez Joe | The Pacific Telephone Telegraph Co. |
| 1955 | Martinez Joe | R. L. Polk & Co. |

2709 NEWTN

| <u>Year</u> | <u>Uses</u> | <u>Source</u> |
|-------------|--------------------|-------------------------------------|
| 1960 | Villa Nellie E Mrs | The Pacific Telephone Telegraph Co. |
| 1955 | Villa Nellie E Mrs | R. L. Polk & Co. |

2721 NEWTN

| <u>Year</u> | <u>Uses</u> | <u>Source</u> |
|-------------|--------------------|------------------|
| 1955 | Puentes Rosa A Mrs | R. L. Polk & Co. |

2733 NEWTN

| <u>Year</u> | <u>Uses</u> | <u>Source</u> |
|-------------|--------------------|------------------|
| 1955 | Robinson Ben J Mrs | R. L. Polk & Co. |

2736 NEWTN

| <u>Year</u> | <u>Uses</u> | <u>Source</u> |
|-------------|---------------|------------------|
| 1955 | Alegria A Mrs | R. L. Polk & Co. |

2752 NEWTN

| <u>Year</u> | <u>Uses</u> | <u>Source</u> |
|-------------|-------------|------------------|
| 1955 | Collins F W | R. L. Polk & Co. |

FINDINGS

2759 NEWTN

| <u>Year</u> | <u>Uses</u> | <u>Source</u> |
|-------------|---------------|-------------------------------------|
| 1960 | Ditimus Alice | The Pacific Telephone Telegraph Co. |
| 1955 | Ditimus Alice | R. L. Polk & Co. |

2764 NEWTN

| <u>Year</u> | <u>Uses</u> | <u>Source</u> |
|-------------|---------------|------------------|
| 1955 | Guerra John S | R. L. Polk & Co. |

2765 NEWTN

| <u>Year</u> | <u>Uses</u> | <u>Source</u> |
|-------------|-----------------|-------------------------------------|
| 1960 | Lagrone Leonard | The Pacific Telephone Telegraph Co. |
| 1955 | Johnson Dorothy | R. L. Polk & Co. |

2773 NEWTN

| <u>Year</u> | <u>Uses</u> | <u>Source</u> |
|-------------|-----------------|-------------------------------------|
| 1960 | Shipman Antonia | The Pacific Telephone Telegraph Co. |
| 1955 | Nieto Basilio | R. L. Polk & Co. |

NEWTON

2635 NEWTON

| <u>Year</u> | <u>Uses</u> | <u>Source</u> |
|-------------|-------------------------------------|------------------------------|
| 1921 | Galloway Robt M pharm Sun Drug Co r | San Diego Directory Co. Inc. |

2685 NEWTON

| <u>Year</u> | <u>Uses</u> | <u>Source</u> |
|-------------|------------------------------|------------------------------|
| 1921 | Davis Paul emp Bishop & Co r | San Diego Directory Co. Inc. |

2691 NEWTON

| <u>Year</u> | <u>Uses</u> | <u>Source</u> |
|-------------|-------------------------------|------------------------------|
| 1921 | Cook Nettie emp Bishop & Co r | San Diego Directory Co. Inc. |

2773 NEWTON

| <u>Year</u> | <u>Uses</u> | <u>Source</u> |
|-------------|---|------------------------------|
| 1921 | Walter Wm Susanna cigarmkr A Sensenbrenner Sons h | San Diego Directory Co. Inc. |

FINDINGS

NEWTON AVE

2328 NEWTON AVE

| <u>Year</u> | <u>Uses</u> | <u>Source</u> |
|--------------------|-------------------------------|---------------------------|
| 2017 | JOSE JAUREGUI | Cole Information Services |
| 2014 | JOSE JAUREGUI | Cole Information Services |
| 2009 | JOSE JAUREGUI | Cole Information Services |
| 2004 | ALUMBRA RECORDS | Cole Information Services |
| | OMAR LOPEZ | Cole Information Services |
| | RIOS AUTO REPAIR & FLEET SRVC | Cole Information Services |
| 1999 | JOSE JAUREGUI | Cole Information Services |
| | OCCUPANT UNKNOWN | Cole Information Services |

2334 NEWTON AVE

| <u>Year</u> | <u>Uses</u> | <u>Source</u> |
|--------------------|------------------------|---------------------------|
| 2017 | HIPOLITO VARGAS | Cole Information Services |
| 2014 | MARYNELL CICCONE-OKODO | Cole Information Services |
| 2009 | MARISELA ZUNIGA | Cole Information Services |
| 2004 | ALMA ALVAREZ | Cole Information Services |
| 1999 | MARISELA ZUNIGA | Cole Information Services |

2340 NEWTON AVE

| <u>Year</u> | <u>Uses</u> | <u>Source</u> |
|--------------------|-------------------------------|---------------------------|
| 2014 | HERNANDEZ AUTO AXELS EXCHANGE | Cole Information Services |
| 2009 | BRANDONS AUTO | Cole Information Services |
| 2004 | GARCIAS AUTO REPAIR | Cole Information Services |
| | OCCUPANT UNKNOWN | Cole Information Services |
| 1999 | GARCIAS AUTO REPAIR | Cole Information Services |
| 1994 | GARCIAS GARAGE | Cole Information Services |

2363 NEWTON AVE

| <u>Year</u> | <u>Uses</u> | <u>Source</u> |
|--------------------|---|---------------------------|
| 2017 | OMEGA MOVING & STORAGE INC | Cole Information Services |
| | TOMMYS QUALITY MEATS INC | Cole Information Services |
| 2014 | TOMMYS QUALITY MEATS INC | Cole Information Services |
| | OMEGA MOVING & STORAGE INC | Cole Information Services |
| 2009 | OMEGA MOVING & STORAGE INC | Cole Information Services |
| | TQM FOOD SERVICE | Cole Information Services |
| | TOMMYS QUALITY MEAT CO | Cole Information Services |
| 1999 | TOMMYS QUALITY MEAT & PROVISION COMPANY | Cole Information Services |

FINDINGS

| <u>Year</u> | <u>Uses</u> | <u>Source</u> |
|-------------|--------------------------|---------------------------|
| 1999 | GRAYBAR ELECTRIC COMPANY | Cole Information Services |
| 1994 | TOMMYS QUALITY MEAT CO | Cole Information Services |

2380 NEWTON AVE

| <u>Year</u> | <u>Uses</u> | <u>Source</u> |
|-------------|-------------------------------|---------------|
| 1970 | SAN DIEGO BOAT MOVERS STGE YD | John M. Ducey |

2393 NEWTON AVE

| <u>Year</u> | <u>Uses</u> | <u>Source</u> | |
|-------------|----------------------------------|---------------------------|--------------|
| 2017 | PPG PAINTS | Cole Information Services | |
| | MEDLAND CONTROLS INC | Cole Information Services | |
| | EXCELL PRESS | Cole Information Services | |
| 2014 | MEDLAND CONTROLS INC | Cole Information Services | |
| 2009 | POWER PRINTING | Cole Information Services | |
| 2006 | PRINTING ZDI | Haines Company, Inc. | |
| | SD EXPRESS | Haines Company, Inc. | |
| | CONTROLS INC POWER PRINTING | Haines Company, Inc. | |
| | MEDLAND | Haines Company, Inc. | |
| | EXCELL PRESS | Haines Company, Inc. | |
| 2000 | MEDLANDCONTROLS | Haines & Company | Image pg. A1 |
| 1999 | MEDLAND CONTROLS INCORPORATED | Cole Information Services | |
| 1994 | ALLIED REFRIGERATION INC | Cole Information Services | |
| 1992 | Allied Root Co..... | PACIFIC BELL WHITE PAGES | |

2602 NEWTON AVE

| <u>Year</u> | <u>Uses</u> | <u>Source</u> | |
|-------------|-----------------------|--------------------------------|---------------|
| 2017 | SALVADOR TORRES | Cole Information Services | |
| 2004 | OCCUPANT UNKNOWN | Cole Information Services | |
| 2000 | No Current Listing | Haines & Company | Image pg. A1 |
| 1999 | OCCUPANT UNKNOWN | Cole Information Services | |
| 1989 | Garcia Miximiana V | Cole Information Services | |
| 1984 | Medina Roberto | R. L. Polk & Co. | Image pg. A6 |
| 1980 | Rodriguez Rosiaro Mrs | R. L. Polk & Co. | Image pg. A11 |
| 1975 | Polofox Theresa Mrs | R. L. Polk & Co. | Image pg. A16 |
| 1970 | VACANT | John M. Ducey | |
| 1966 | RUFUS KATIE MRS | R. L. Polk & Co. | Image pg. A21 |
| 1961 | Vacant | R. L. Polk & Co. | Image pg. A25 |
| 1952 | Lawson H L | R. L. Polk & Co. of California | Image pg. A39 |
| 1948 | Tankersley L D | San Diego Directory Co. | Image pg. A44 |

FINDINGS

| <u>Year</u> | <u>Uses</u> | <u>Source</u> | |
|-------------|-------------|-------------------------|---------------|
| 1938 | Price J B | San Diego Directory Co. | Image pg. A54 |

2603 NEWTON AVE

| <u>Year</u> | <u>Uses</u> | <u>Source</u> | |
|-------------|------------------------------------|--------------------------------|---------------|
| 1966 | LUCERO LAURA N MRS | R. L. Polk & Co. | Image pg. A21 |
| 1961 | Portis Olriage W | R. L. Polk & Co. | Image pg. A25 |
| 1952 | Kirby F B Mrs | R. L. Polk & Co. of California | Image pg. A39 |
| 1948 | Kirby F B | San Diego Directory Co. | Image pg. A44 |
| 1945 | Kirby B F r | San Diego Directory Co. | |
| 1943 | A 4 Kirby F B Mrs | San Diego Directory Co. | Image pg. A49 |
| 1938 | AKirby F B Mrs | San Diego Directory Co. | Image pg. A54 |
| 1933 | Kirby B F Co | San Diego Directory Co. | Image pg. A59 |
| 1927 | Kirby B F | San Diego Directory Co. | Image pg. A65 |
| 1921 | Kirby Benj F Flora B real estate h | San Diego Directory Co. Inc. | |

2604 NEWTON AVE

| <u>Year</u> | <u>Uses</u> | <u>Source</u> | |
|-------------|--------------------|---------------------------|--------------|
| 2017 | STEPHEN HARRIS | Cole Information Services | |
| | ROSA HERNANDEZ | Cole Information Services | |
| | MARNA YOUNG | Cole Information Services | |
| | CLARA SOTO | Cole Information Services | |
| 2014 | ROSA HERNANDEZ | Cole Information Services | |
| | CLARA SOTO | Cole Information Services | |
| 2009 | ROSA HERNANDEZ | Cole Information Services | |
| | CLARA SOTO | Cole Information Services | |
| | GLORIA GONZALEZ | Cole Information Services | |
| 2006 | SOTO Clara | Haines Company, Inc. | |
| | GUARDADO Sanflago | Haines Company, Inc. | |
| | GALICIA Carmela | Haines Company, Inc. | |
| 2004 | CARMELA GALICIA | Cole Information Services | |
| | RAUL ARIZAGA | Cole Information Services | |
| 2000 | PEGUERO Jose L | Haines & Company | Image pg. A1 |
| | MONREAL Mar Iln A | Haines & Company | Image pg. A1 |
| 1999 | ROSA HERNANDEZ | Cole Information Services | |
| | GLORIA GONZALEZ | Cole Information Services | |
| | CLARA SOTO | Cole Information Services | |
| 1992 | Padilla Anatollo | PACIFIC BELL WHITE PAGES | |
| | Mollna Sandra | PACIFIC BELL WHITE PAGES | |
| 1984 | Garcia Maximillana | R. L. Polk & Co. | Image pg. A6 |

FINDINGS

| <u>Year</u> | <u>Uses</u> | <u>Source</u> | |
|-------------|--------------------------------|--------------------------------|---------------|
| 1980 | Vacant | R. L. Polk & Co. | Image pg. A11 |
| 1975 | Lopez Angelita Mrs | R. L. Polk & Co. | Image pg. A16 |
| 1970 | FROEMMINT DONALD | John M. Ducey | |
| 1966 | CAWLEY RICH D H | R. L. Polk & Co. | Image pg. A21 |
| 1961 | Parker Chet | R. L. Polk & Co. | Image pg. A25 |
| 1952 | Locus Melvin | R. L. Polk & Co. of California | Image pg. A39 |
| 1948 | Hotchkiss M A | San Diego Directory Co. | Image pg. A44 |
| 1943 | Barber J A | San Diego Directory Co. | Image pg. A49 |
| 1938 | Jackson S J | San Diego Directory Co. | Image pg. A54 |
| 1933 | Johns Nicholas o | San Diego Directory Co. | Image pg. A59 |
| 1927 | Johns Edw | San Diego Directory Co. | Image pg. A65 |
| 1921 | Walton Win r | San Diego Directory Co. Inc. | |
| | Johns Edwd C jr pipeftr r | San Diego Directory Co. Inc. | |
| | Johns Edwd C Effie C boatinn h | San Diego Directory Co. Inc. | |
| | Johns Arthur student r | San Diego Directory Co. Inc. | |

2606 NEWTON AVE

| <u>Year</u> | <u>Uses</u> | <u>Source</u> | |
|-------------|-------------|-------------------------|---------------|
| 1943 | Fain P W | San Diego Directory Co. | Image pg. A49 |

2614 NEWTON AVE

| <u>Year</u> | <u>Uses</u> | <u>Source</u> | |
|-------------|------------------------|---------------------------|---------------|
| 2014 | ANTHONY ALFARO | Cole Information Services | |
| | MICHELLE ORTEGA | Cole Information Services | |
| 2009 | ANTHONY ALFARO | Cole Information Services | |
| | RUDY ORTEGA | Cole Information Services | |
| 2006 | No Current Listing | Haines Company, Inc. | |
| 2004 | MARIA ALFARO | Cole Information Services | |
| 2000 | No Current Listing | Haines & Company | Image pg. A1 |
| 1999 | ANTHONY ALFARO | Cole Information Services | |
| | RUDY ORTEGA | Cole Information Services | |
| 1994 | ORTIZ, ELVIA | Cole Information Services | |
| 1992 | Ortiz Elvia | PACIFIC BELL WHITE PAGES | |
| 1989 | Ortiz Elvia | Cole Information Services | |
| 1984 | Ortiz Elvia Mrs | R. L. Polk & Co. | Image pg. A6 |
| | 1/2 Terrazas Horacio B | R. L. Polk & Co. | Image pg. A6 |
| 1980 | Ortiz Elvia Mrs | R. L. Polk & Co. | Image pg. A11 |
| | Terrazas Horacio B | R. L. Polk & Co. | Image pg. A11 |
| 1975 | Ortiz Ricardo | R. L. Polk & Co. | Image pg. A16 |

FINDINGS

| <u>Year</u> | <u>Uses</u> | <u>Source</u> | |
|-------------|--------------------------|--------------------------------|---------------|
| 1966 | MURILLO PAUL | R. L. Polk & Co. | Image pg. A21 |
| 1961 | Ramirez Manuel R | R. L. Polk & Co. | Image pg. A25 |
| | 1/2 Samilton Wm | R. L. Polk & Co. | Image pg. A25 |
| 1952 | Cannon G M | R. L. Polk & Co. of California | Image pg. A39 |
| | Real Antonia Mrs | R. L. Polk & Co. of California | Image pg. A39 |
| 1948 | Walker J C | San Diego Directory Co. | Image pg. A44 |
| | Vacant | San Diego Directory Co. | Image pg. A44 |
| 1943 | Leaman W EB | San Diego Directory Co. | Image pg. A49 |
| 1938 | Leaman WV F o | San Diego Directory Co. | Image pg. A54 |
| | Bodine J W | San Diego Directory Co. | Image pg. A54 |
| 1927 | Dunn C L | San Diego Directory Co. | Image pg. A65 |
| 1921 | Wuille Alice M student r | San Diego Directory Co. Inc. | |

2615 NEWTON AVE

| <u>Year</u> | <u>Uses</u> | <u>Source</u> | |
|-------------|-------------------------------|--------------------------------|---------------|
| 2017 | ENRIQUE MORALES | Cole Information Services | |
| 2014 | ENRIQUE MORALES | Cole Information Services | |
| 2009 | ENRIQUE MORALES | Cole Information Services | |
| 2006 | a MORALES Enique C | Haines Company, Inc. | |
| 2004 | ENRIQUE MORALES | Cole Information Services | |
| 2000 | No Current Listing | Haines & Company | Image pg. A1 |
| 1999 | ENRIQUE MORALES | Cole Information Services | |
| 1989 | Morales Enrique | Cole Information Services | |
| 1984 | No Return | R. L. Polk & Co. | Image pg. A6 |
| 1980 | Morales Enrique | R. L. Polk & Co. | Image pg. A11 |
| 1975 | Lee Chin See Mrs | R. L. Polk & Co. | Image pg. A16 |
| 1970 | LEE CHIN SEE MRS | John M. Ducey | |
| 1966 | LEE CHIN SEE MRS | R. L. Polk & Co. | Image pg. A21 |
| 1961 | Lee Hyman J | R. L. Polk & Co. | Image pg. A25 |
| 1952 | Lee H J | R. L. Polk & Co. of California | Image pg. A39 |
| 1948 | Lee H J | San Diego Directory Co. | Image pg. A44 |
| 1945 | Stenzel Max r | San Diego Directory Co. | |
| 1943 | Stenzel Max | San Diego Directory Co. | Image pg. A49 |
| 1938 | Stenzel Max | San Diego Directory Co. | Image pg. A54 |
| 1933 | Kaiser Arthur | San Diego Directory Co. | Image pg. A59 |
| 1927 | Williamson R R | San Diego Directory Co. | Image pg. A65 |
| 1921 | Burland John S Jane painter h | San Diego Directory Co. Inc. | |
| | Rub in Earle r | San Diego Directory Co. Inc. | |

FINDINGS

2618 NEWTON AVE

| <u>Year</u> | <u>Uses</u> | <u>Source</u> | |
|-------------|--------------------|---------------------------|---------------|
| 2017 | FRANCISCO OCAMPO | Cole Information Services | |
| 2014 | FRANCISCO OCAMPO | Cole Information Services | |
| 2006 | a OCAMPO Mada | Haines Company, Inc. | |
| 2004 | OCCUPANT UNKNOWN | Cole Information Services | |
| 2000 | OMALARZMary | Haines & Company | Image pg. A1 |
| 1999 | MARY MALARZ | Cole Information Services | |
| 1984 | Vacant | R. L. Polk & Co. | Image pg. A6 |
| 1980 | Vacant | R. L. Polk & Co. | Image pg. A11 |
| 1975 | Barta Frank | R. L. Polk & Co. | Image pg. A16 |
| 1970 | KULHANEK ANNA MRS | John M. Ducey | |
| 1966 | KULHANEK ANN MRS S | R. L. Polk & Co. | Image pg. A21 |
| 1961 | Kulhanek Ann Mrs | R. L. Polk & Co. | Image pg. A25 |
| 1948 | Germain Louis | San Diego Directory Co. | Image pg. A44 |
| 1945 | Ross Juanita Ann r | San Diego Directory Co. | |
| 1938 | Draper M W | San Diego Directory Co. | Image pg. A54 |
| 1933 | Draper M W o | San Diego Directory Co. | Image pg. A59 |
| 1927 | Draper M W | San Diego Directory Co. | Image pg. A65 |

2619 NEWTON AVE

| <u>Year</u> | <u>Uses</u> | <u>Source</u> | |
|-------------|--|--|------------------------------|
| 2017 | MARGARITA SEDANO | Cole Information Services | |
| 2014 | RAFAEL ZERMENO | Cole Information Services | |
| 2009 | RAFAEL ZERMENO | Cole Information Services | |
| 2006 | BALDENEGRO Manuel a SEDANO Margarita ZERMENO Armida | Haines Company, Inc. Haines Company, Inc. Haines Company, Inc. Haines Company, Inc. | |
| 2004 | OCCUPANT UNKNOWN | Cole Information Services | |
| 2000 | PEREZMorganla Sedano SEDANO M P | Haines & Company Haines & Company | Image pg. A1 Image pg. A1 |
| 1999 | RAFAEL ZERMENO | Cole Information Services | |
| 1994 | MATA, MARIA D SEDANO, M | Cole Information Services Cole Information Services | |
| 1992 | Sedano Margarita | PACIFIC BELL WHITE PAGES | |
| 1989 | Sedano Margarita | Cole Information Services | |
| 1984 | Zermeno Sedeno | R. L. Polk & Co. | Image pg. A6 |
| 1980 | N Vizcaya Dante | R. L. Polk & Co. | Image pg. A11 |
| 1975 | Valdez Antonio H | R. L. Polk & Co. | Image pg. A16 |

FINDINGS

| <u>Year</u> | <u>Uses</u> | <u>Source</u> | |
|-------------|--|--------------------------------|---------------|
| 1970 | PEREZ GILBERTO | John M. Ducey | |
| 1966 | ALVARADO PRIETO CARLOS | R. L. Polk & Co. | Image pg. A21 |
| | PRIETO CARLOS A | R. L. Polk & Co. | Image pg. A21 |
| 1961 | Alvarado Prieto Carlos | R. L. Polk & Co. | Image pg. A25 |
| 1952 | Prieto C A | R. L. Polk & Co. of California | Image pg. A39 |
| 1948 | Prieto C A | San Diego Directory Co. | Image pg. A44 |
| 1945 | Mc Bride Nettie r | San Diego Directory Co. | |
| 1943 | Mc Bride Nettle Mrs | San Diego Directory Co. | Image pg. A49 |
| 1938 | Mc Bride C C | San Diego Directory Co. | Image pg. A54 |
| | Mc Bride J D | San Diego Directory Co. | Image pg. A54 |
| 1933 | Mc Bride C C Co | San Diego Directory Co. | Image pg. A59 |
| 1927 | Mc Bride C C | San Diego Directory Co. | Image pg. A65 |
| 1921 | Finley H Mrs slswinn Holzwasser Inc r | San Diego Directory Co. Inc. | |
| | Finley Wren L Hazel J candler Poultry Producers of San Diego r | San Diego Directory Co. Inc. | |
| | Mc Donald Mary A wid S S r | San Diego Directory Co. Inc. | |

2622 NEWTON AVE

| <u>Year</u> | <u>Uses</u> | <u>Source</u> | |
|-------------|------------------------------------|--------------------------------|---------------|
| 2017 | JAVIER AGUIRRE | Cole Information Services | |
| 2014 | OCCUPANT UNKNOWN | Cole Information Services | |
| 2009 | OCCUPANT UNKNOWN | Cole Information Services | |
| 2006 | o AGUIRRE Javier | Haines Company, Inc. | |
| 2004 | OCCUPANT UNKNOWN | Cole Information Services | |
| 2000 | AGUIRREJavier P | Haines & Company | Image pg. A1 |
| 1984 | Gallegos Alf | R. L. Polk & Co. | Image pg. A6 |
| 1980 | Gallegos Alf | R. L. Polk & Co. | Image pg. A11 |
| 1975 | Magana Guadalupe Mrs | R. L. Polk & Co. | Image pg. A16 |
| 1970 | SCOTT LIBRADA | John M. Ducey | |
| 1966 | BYE TINA MRS | R. L. Polk & Co. | Image pg. A21 |
| 1961 | Bye Tine Mrs | R. L. Polk & Co. | Image pg. A25 |
| 1952 | Bye Tine | R. L. Polk & Co. of California | Image pg. A39 |
| 1948 | Bye Tena Mrs | San Diego Directory Co. | Image pg. A44 |
| 1943 | Bye Tena Mrs | San Diego Directory Co. | Image pg. A49 |
| 1938 | Bye Tena to | San Diego Directory Co. | Image pg. A54 |
| | Morse E V | San Diego Directory Co. | Image pg. A54 |
| 1933 | Bye Margt Mrs | San Diego Directory Co. | Image pg. A59 |
| 1927 | Bye E T | San Diego Directory Co. | Image pg. A65 |
| 1921 | Berglund Eric lab Benson Lmbr Co r | San Diego Directory Co. Inc. | |

FINDINGS

| <u>Year</u> | <u>Uses</u> | <u>Source</u> |
|-------------|--------------------------------------|------------------------------|
| 1921 | Bye Evan T Tena emp Benson Lmbr Co h | San Diego Directory Co. Inc. |

2625 NEWTON AVE

| <u>Year</u> | <u>Uses</u> | <u>Source</u> | |
|-------------|--|--------------------------------|---------------|
| 2017 | ROBERTO VILLALPANDO | Cole Information Services | |
| 2014 | ROBERTO VILLALPANDO | Cole Information Services | |
| 2004 | OCCUPANT UNKNOWN | Cole Information Services | |
| 2000 | No Current Listing | Haines & Company | Image pg. A1 |
| 1984 | Lopez Frank | R. L. Polk & Co. | Image pg. A6 |
| 1980 | Lopez Frank | R. L. Polk & Co. | Image pg. A11 |
| 1975 | Lopez Frank | R. L. Polk & Co. | Image pg. A16 |
| 1970 | LOPEZ ERNESTO | John M. Ducey | |
| 1966 | VACANT | R. L. Polk & Co. | Image pg. A21 |
| 1961 | Chavez John Y | R. L. Polk & Co. | Image pg. A25 |
| 1952 | Chavez J Y | R. L. Polk & Co. of California | Image pg. A39 |
| 1948 | Chavez J Y | San Diego Directory Co. | Image pg. A44 |
| 1938 | Germain Jerry | San Diego Directory Co. | Image pg. A54 |
| 1933 | Hohlstein J R | San Diego Directory Co. | Image pg. A59 |
| 1927 | Olsen W F | San Diego Directory Co. | Image pg. A65 |
| 1921 | Johns Nicholas mach hlpr Campbell Machine Go r | San Diego Directory Co. Inc. | |

2626 NEWTON AVE

| <u>Year</u> | <u>Uses</u> | <u>Source</u> | |
|-------------|---------------|-------------------------|---------------|
| 1943 | Germain Louis | San Diego Directory Co. | Image pg. A49 |

2628 NEWTON AVE

| <u>Year</u> | <u>Uses</u> | <u>Source</u> | |
|-------------|---------------------|---------------------------|---------------|
| 2014 | OCCUPANT UNKNOWN | Cole Information Services | |
| 2009 | ERNESTO BUSTILLOS | Cole Information Services | |
| 2006 | a BUSTILLOS Ernesto | Haines Company, Inc. | |
| 2004 | ERNESTO BUSTILLOS | Cole Information Services | |
| 2000 | No Current Listing | Haines & Company | Image pg. A1 |
| 1999 | OCCUPANT UNKNOWN | Cole Information Services | |
| | ERNESTO BUSTILLOS | Cole Information Services | |
| 1994 | INIESTRA, G | Cole Information Services | |
| 1992 | Iniestra Guadalupe | PACIFIC BELL WHITE PAGES | |
| 1984 | Aguirre M P | R. L. Polk & Co. | Image pg. A6 |
| 1980 | Aguirre M P | R. L. Polk & Co. | Image pg. A11 |
| 1975 | Ueno Florence F Mrs | R. L. Polk & Co. | Image pg. A16 |

FINDINGS

| <u>Year</u> | <u>Uses</u> | <u>Source</u> | |
|-------------|---------------------|--------------------------------|---------------|
| 1970 | UENO FLORENCE F MRS | John M. Ducey | |
| 1966 | UENO FLORENCE F MRS | R. L. Polk & Co. | Image pg. A21 |
| 1961 | Ueno Florence Mrs | R. L. Polk & Co. | Image pg. A25 |
| 1952 | Kira D T | R. L. Polk & Co. of California | Image pg. A39 |
| 1948 | Davie A L | San Diego Directory Co. | Image pg. A44 |
| 1943 | Zink A V Mrs | San Diego Directory Co. | Image pg. A49 |
| 1938 | Zink G C | San Diego Directory Co. | Image pg. A54 |
| 1933 | Phelps C L o | San Diego Directory Co. | Image pg. A59 |
| 1927 | Seaburg J | San Diego Directory Co. | Image pg. A65 |

2631 NEWTON AVE

| <u>Year</u> | <u>Uses</u> | <u>Source</u> | |
|-------------|--------------------------|--------------------------------|---------------|
| 2017 | JOSE CHAVEZ | Cole Information Services | |
| 2014 | JOSE CHAVEZ | Cole Information Services | |
| 2009 | JOSE CHAVEZ | Cole Information Services | |
| 2006 | a LOPEZ Irene | Haines Company, Inc. | |
| 2000 | No Current Listing | Haines & Company | Image pg. A1 |
| 1999 | JOSE CHAVEZ | Cole Information Services | |
| 1992 | Mata Maria Del Carmen | PACIFIC BELL WHITE PAGES | |
| | Mate Mark Enrique | PACIFIC BELL WHITE PAGES | |
| | Mata Martin L | PACIFIC BELL WHITE PAGES | |
| | Mata Max J | PACIFIC BELL WHITE PAGES | |
| 1984 | Giullermo Navarro | R. L. Polk & Co. | Image pg. A6 |
| 1980 | N Giullermo Navarro | R. L. Polk & Co. | Image pg. A11 |
| 1975 | Sanchez Max | R. L. Polk & Co. | Image pg. A16 |
| 1970 | SANCHEZ MAX L | John M. Ducey | |
| 1966 | SANCHEZ MAX L | R. L. Polk & Co. | Image pg. A21 |
| 1961 | Gallegos Jos E | R. L. Polk & Co. | Image pg. A25 |
| 1952 | Hermosillo P Y Rev | R. L. Polk & Co. of California | Image pg. A39 |
| 1948 | Perez Manuel | San Diego Directory Co. | Image pg. A44 |
| 1943 | Wayne A R | San Diego Directory Co. | Image pg. A49 |
| 1938 | Timmerman Claude | San Diego Directory Co. | Image pg. A54 |
| 1933 | Felkner Jack | San Diego Directory Co. | Image pg. A59 |
| 1927 | Hatfield F P | San Diego Directory Co. | Image pg. A65 |

2635 NEWTON AVE

| <u>Year</u> | <u>Uses</u> | <u>Source</u> |
|-------------|---------------|---------------------------|
| 2017 | JAVIER PEREZ | Cole Information Services |
| | LETICIA PEREZ | Cole Information Services |

FINDINGS

| <u>Year</u> | <u>Uses</u> | <u>Source</u> | |
|-------------|-----------------------|---------------------------|---------------|
| 2017 | PATRICIA PEREZ | Cole Information Services | |
| | LAURA RAMOS | Cole Information Services | |
| 2014 | LETICIA PEREZ | Cole Information Services | |
| | RAUL RANGEL | Cole Information Services | |
| | DOMINGO RAMOS | Cole Information Services | |
| 2009 | RAUL RANGEL | Cole Information Services | |
| | JOVITA GALEANA | Cole Information Services | |
| | LETICIA PEREZ | Cole Information Services | |
| 2006 | PEREZLe 6ic I | Haines Company, Inc. | |
| | RAMOS Laura | Haines Company, Inc. | |
| 2004 | CELIA GOMEZ | Cole Information Services | |
| | LIZBETH LUNA | Cole Information Services | |
| | RAUL RANGEL | Cole Information Services | |
| | LETICIA PEREZ | Cole Information Services | |
| 2000 | ORANGELRaul 00 E | Haines & Company | Image pg. A1 |
| 1999 | LETICIA PEREZ | Cole Information Services | |
| | JOVITA GALEANA | Cole Information Services | |
| | LAURA RAMOS | Cole Information Services | |
| | RAUL RANGEL | Cole Information Services | |
| 1994 | ARZATE, BEATRIZ | Cole Information Services | |
| 1992 | Arzate Beatriz | PACIFIC BELL WHITE PAGES | |
| | Arzate Rosalva | PACIFIC BELL WHITE PAGES | |
| | Sedano J L | PACIFIC BELL WHITE PAGES | |
| | Sedano Jorge P | PACIFIC BELL WHITE PAGES | |
| 1989 | Arzate Beatriz | Cole Information Services | |
| | Delgado Jose | Cole Information Services | |
| | Ramirez Sandra L | Cole Information Services | |
| 1984 | Gallegos David | R. L. Polk & Co. | Image pg. A6 |
| | 1/2 Contreras Alvarro | R. L. Polk & Co. | Image pg. A6 |
| 1980 | Gallegos David | R. L. Polk & Co. | Image pg. A11 |
| | N Contreras Alvarro | R. L. Polk & Co. | Image pg. A11 |
| 1975 | Orroyo Cutberto A | R. L. Polk & Co. | Image pg. A16 |
| | Rear Gonzalez Jose A | R. L. Polk & Co. | Image pg. A16 |
| 1970 | GALLEGOS DAVID | John M. Ducey | |
| | REAR GONZALES JOSE | John M. Ducey | |
| 1966 | CASTRO EVERARDO | R. L. Polk & Co. | Image pg. A21 |
| | REAR VACANT | R. L. Polk & Co. | Image pg. A21 |

FINDINGS

| <u>Year</u> | <u>Uses</u> | <u>Source</u> | |
|-------------|--------------------------------|--------------------------------|---------------|
| 1961 | Castro Everardo O | R. L. Polk & Co. | Image pg. A25 |
| | Sanchez Max | R. L. Polk & Co. | Image pg. A25 |
| 1952 | Soniga Maria Mrs | R. L. Polk & Co. of California | Image pg. A39 |
| | Ochoa Fred | R. L. Polk & Co. of California | Image pg. A39 |
| 1948 | Soniga Maria Mrs | San Diego Directory Co. | Image pg. A44 |
| 1945 | Horne Dorothy Frances r | San Diego Directory Co. | |
| 1943 | Davie A L | San Diego Directory Co. | Image pg. A49 |
| 1938 | Jones S G Mrs | San Diego Directory Co. | Image pg. A54 |
| 1933 | Jones S G Mrs o | San Diego Directory Co. | Image pg. A59 |
| 1927 | Galloway R M | San Diego Directory Co. | Image pg. A65 |
| 1921 | Jackson Anna A wid W H r | San Diego Directory Co. Inc. | |
| | Galloway Gertrude S Mrs seam h | San Diego Directory Co. Inc. | |

2636 NEWTON AVE

| <u>Year</u> | <u>Uses</u> | <u>Source</u> | |
|-------------|-----------------------------|--------------------------------|---------------|
| 1961 | Hood Irma Mrs | R. L. Polk & Co. | Image pg. A25 |
| 1952 | Burks W L | R. L. Polk & Co. of California | Image pg. A39 |
| 1948 | Leeds Kenneth | San Diego Directory Co. | Image pg. A44 |
| 1945 | Rodriguez Luis r | San Diego Directory Co. | |
| 1943 | Rodriguez Louis tamale mfr | San Diego Directory Co. | Image pg. A49 |
| 1938 | ARodriguez Louis tamale mfr | San Diego Directory Co. | Image pg. A54 |
| 1933 | Rodriguez Louis | San Diego Directory Co. | Image pg. A59 |
| 1927 | Brewer J A | San Diego Directory Co. | Image pg. A65 |
| 1921 | Lee Mary J student r | San Diego Directory Co. Inc. | |
| | Lee Lila student r | San Diego Directory Co. Inc. | |
| | Lee John W Maria carp h | San Diego Directory Co. Inc. | |

2640 NEWTON AVE

| <u>Year</u> | <u>Uses</u> | <u>Source</u> | |
|-------------|-------------|------------------|---------------|
| 1966 | VACANT | R. L. Polk & Co. | Image pg. A21 |
| 1961 | Kelly Wm E | R. L. Polk & Co. | Image pg. A25 |

2641 NEWTON AVE

| <u>Year</u> | <u>Uses</u> | <u>Source</u> | |
|-------------|--------------------|---------------------------|---------------|
| 2017 | JOANNA POPENDA | Cole Information Services | |
| 2014 | JOANNA POPENDA | Cole Information Services | |
| 2000 | ESPINOZAAnthony | Haines & Company | Image pg. A1 |
| 1984 | Romero Martina Mrs | R. L. Polk & Co. | Image pg. A6 |
| 1980 | Romero Martina Mrs | R. L. Polk & Co. | Image pg. A11 |

FINDINGS

| <u>Year</u> | <u>Uses</u> | <u>Source</u> | |
|-------------|---|--------------------------------|---------------|
| 1975 | Aguirre Margt Mrs | R. L. Polk & Co. | Image pg. A16 |
| 1970 | ROMERO OLALLO | John M. Ducey | |
| 1966 | ROMERO OLALLO | R. L. Polk & Co. | Image pg. A21 |
| 1961 | Gomez Lupe Mrs | R. L. Polk & Co. | Image pg. A25 |
| 1952 | Rameriz J R | R. L. Polk & Co. of California | Image pg. A39 |
| 1948 | Najera Adela Mrs | San Diego Directory Co. | Image pg. A44 |
| 1943 | Ivancic Stjepan | San Diego Directory Co. | Image pg. A49 |
| 1938 | rear Brown J A | San Diego Directory Co. | Image pg. A54 |
| | Chambers G A | San Diego Directory Co. | Image pg. A54 |
| 1933 | Vacant | San Diego Directory Co. | Image pg. A59 |
| 1927 | Morin A J | San Diego Directory Co. | Image pg. A65 |
| 1921 | Olsen Wim F mach r | San Diego Directory Co. Inc. | |
| | Olsen Bolette Mrs r | San Diego Directory Co. Inc. | |
| | Morin Ellen wrapper Sanitary Ice Cream Co r | San Diego Directory Co. Inc. | |
| | Morin Edna pkr Showley Bros r | San Diego Directory Co. Inc. | |
| | Morin Albt J Bertha h | San Diego Directory Co. Inc. | |

2643 NEWTON AVE

| <u>Year</u> | <u>Uses</u> | <u>Source</u> | |
|-------------|----------------------|--------------------------------|---------------|
| 2014 | ORREN WILKINSON | Cole Information Services | |
| 2009 | OCCUPANT UNKNOWN | Cole Information Services | |
| 2006 | No Current Listing | Haines Company, Inc. | |
| 2004 | OCCUPANT UNKNOWN | Cole Information Services | |
| 2000 | No Current Listing | Haines & Company | Image pg. A1 |
| 1984 | Morales Moises A | R. L. Polk & Co. | Image pg. A6 |
| 1980 | Vacant | R. L. Polk & Co. | Image pg. A11 |
| 1975 | Lopez Rosario | R. L. Polk & Co. | Image pg. A16 |
| 1970 | DEL ALARCON JAVIER | John M. Ducey | |
| 1966 | VACANT | R. L. Polk & Co. | Image pg. A21 |
| 1961 | Mendoza Maria Mrs | R. L. Polk & Co. | Image pg. A25 |
| 1952 | Oliver Francisca Mrs | R. L. Polk & Co. of California | Image pg. A39 |
| 1948 | Estrada John | San Diego Directory Co. | Image pg. A44 |
| 1943 | Porras Luis | San Diego Directory Co. | Image pg. A49 |

2644 NEWTON AVE

| <u>Year</u> | <u>Uses</u> | <u>Source</u> | |
|-------------|------------------|------------------|---------------|
| 1966 | CARLSON BOBBIE A | R. L. Polk & Co. | Image pg. A21 |
| | VACANT | R. L. Polk & Co. | Image pg. A21 |

FINDINGS

| <u>Year</u> | <u>Uses</u> | <u>Source</u> | |
|-------------|------------------|--------------------------------|---------------|
| 1961 | a Franks Allen G | R. L. Polk & Co. | Image pg. A25 |
| | b Hunt Gerald A | R. L. Polk & Co. | Image pg. A25 |
| 1952 | a Storum R M | R. L. Polk & Co. of California | Image pg. A39 |
| 1943 | Beveridge Arch | San Diego Directory Co. | Image pg. A49 |
| 1938 | Story J M | San Diego Directory Co. | Image pg. A54 |
| 1933 | Martin Chas | San Diego Directory Co. | Image pg. A59 |

2647 NEWTON AVE

| <u>Year</u> | <u>Uses</u> | <u>Source</u> | |
|-------------|-----------------------------|--------------------------------|---------------|
| 2017 | RAYMOND LICON | Cole Information Services | |
| 2014 | RAYMOND LICON | Cole Information Services | |
| 2009 | RAYMOND LICON | Cole Information Services | |
| 2006 | L 1 CON Raymond F | Haines Company, Inc. | |
| 2004 | RAYMOND LICON | Cole Information Services | |
| 2000 | LICON Raymond F | Haines & Company | Image pg. A1 |
| 1999 | RAYMOND LICON | Cole Information Services | |
| 1994 | LICON, RAYMOND F | Cole Information Services | |
| 1992 | Licon Raymond F | PACIFIC BELL WHITE PAGES | |
| | Licon Richard | PACIFIC BELL WHITE PAGES | |
| 1984 | Licon Ramon | R. L. Polk & Co. | Image pg. A6 |
| 1980 | Licon Ramon | R. L. Polk & Co. | Image pg. A11 |
| 1975 | Bujanda Frank M | R. L. Polk & Co. | Image pg. A16 |
| 1970 | MORENO JUAN | John M. Ducey | |
| 1966 | MORENO JUAN D | R. L. Polk & Co. | Image pg. A21 |
| 1961 | Bujada Francisco | R. L. Polk & Co. | Image pg. A25 |
| 1952 | Bujanda Francisco | R. L. Polk & Co. of California | Image pg. A39 |
| 1948 | Smith E B | San Diego Directory Co. | Image pg. A44 |
| 1945 | Smith E B r | San Diego Directory Co. | |
| 1943 | Baum EBJ | San Diego Directory Co. | Image pg. A49 |
| | Smith E B Mrs | San Diego Directory Co. | Image pg. A49 |
| 1938 | Al Baum E J | San Diego Directory Co. | Image pg. A54 |
| | Smith K B Mrs o | San Diego Directory Co. | Image pg. A54 |
| 1933 | Smith E B Mrs o | San Diego Directory Co. | Image pg. A59 |
| 1927 | Masters C E Mrs | San Diego Directory Co. | Image pg. A65 |
| | Smith E B Mrs | San Diego Directory Co. | Image pg. A65 |
| 1921 | Smith Elizabeth B wid J M h | San Diego Directory Co. Inc. | |

FINDINGS

2652 NEWTON AVE

| <u>Year</u> | <u>Uses</u> | <u>Source</u> | |
|-------------|---------------------|--------------------------------|---------------|
| 1966 | DEEN FARRIS | R. L. Polk & Co. | Image pg. A21 |
| 1961 | Apartments | R. L. Polk & Co. | Image pg. A25 |
| | a Scott Ralph | R. L. Polk & Co. | Image pg. A25 |
| | b Doyle Jack | R. L. Polk & Co. | Image pg. A25 |
| | Stuck Lamont I | R. L. Polk & Co. | Image pg. A25 |
| | Vacant | R. L. Polk & Co. | Image pg. A25 |
| | Bundy Larry | R. L. Polk & Co. | Image pg. A25 |
| | Taylor Chas E | R. L. Polk & Co. | Image pg. A25 |
| | Street continued | R. L. Polk & Co. | Image pg. A25 |
| 1952 | Berkley J E | R. L. Polk & Co. of California | Image pg. A39 |
| | Cano J Y | R. L. Polk & Co. of California | Image pg. A39 |
| | Crutchfield R E | R. L. Polk & Co. of California | Image pg. A39 |
| | Guyne Mabel Mrs | R. L. Polk & Co. of California | Image pg. A39 |
| | Simon L J | R. L. Polk & Co. of California | Image pg. A39 |
| | Veeseey O M | R. L. Polk & Co. of California | Image pg. A39 |
| 1948 | Comstock A D | San Diego Directory Co. | Image pg. A44 |
| | Harger M H | San Diego Directory Co. | Image pg. A44 |
| | Harmon J W | San Diego Directory Co. | Image pg. A44 |
| | Hendrickson J G | San Diego Directory Co. | Image pg. A44 |
| | Ramsey J W | San Diego Directory Co. | Image pg. A44 |
| 1943 | Cavey Bertha Mrs | San Diego Directory Co. | Image pg. A49 |
| | Cruson Elvis | San Diego Directory Co. | Image pg. A49 |
| | Harger Henry | San Diego Directory Co. | Image pg. A49 |
| | Harmon Walter | San Diego Directory Co. | Image pg. A49 |
| | Ramsey Robt | San Diego Directory Co. | Image pg. A49 |
| 1938 | 13artsch Loren | San Diego Directory Co. | Image pg. A54 |
| | Cook B J | San Diego Directory Co. | Image pg. A54 |
| | Fullor C Mrs | San Diego Directory Co. | Image pg. A54 |
| | Smullin S A | San Diego Directory Co. | Image pg. A54 |
| 1933 | Stockton H C | San Diego Directory Co. | Image pg. A59 |
| | Turner Geo | San Diego Directory Co. | Image pg. A59 |
| | Zimmerman J W | San Diego Directory Co. | Image pg. A59 |
| 1927 | Francisco L H | San Diego Directory Co. | Image pg. A65 |
| | Kramer Albt | San Diego Directory Co. | Image pg. A65 |
| 1921 | Helm Jas S electn r | San Diego Directory Co. Inc. | |
| | Helm Jennie Mrs h | San Diego Directory Co. Inc. | |
| | Helm Marie A r | San Diego Directory Co. Inc. | |

FINDINGS

| <u>Year</u> | <u>Uses</u> | <u>Source</u> |
|-------------|--|------------------------------|
| 1921 | Methodist Girls Home Miss Hattie Williams matron | San Diego Directory Co. Inc. |
| | Mielke Chas r | San Diego Directory Co. Inc. |

2653 NEWTON AVE

| <u>Year</u> | <u>Uses</u> | <u>Source</u> | |
|-------------|--|--------------------------------|---------------|
| 2017 | LIDIA CORTEZ | Cole Information Services | |
| 2014 | LIDIA CORTEZ | Cole Information Services | |
| 2009 | LIDIA CORTEZ | Cole Information Services | |
| 2006 | No Current Listing | Haines Company, Inc. | |
| 2004 | OCCUPANT UNKNOWN | Cole Information Services | |
| 2000 | No Current Listing | Haines & Company | Image pg. A1 |
| 1999 | LIDIA CORTEZ | Cole Information Services | |
| 1984 | Sandoval R Celistino | R. L. Polk & Co. | Image pg. A6 |
| 1980 | Romero Celistino | R. L. Polk & Co. | Image pg. A11 |
| 1975 | Calles Justina H Mrs | R. L. Polk & Co. | Image pg. A16 |
| 1970 | CALLES JUSTINA H MRS | John M. Ducey | |
| 1966 | CALLES JUSTINA H MRS | R. L. Polk & Co. | Image pg. A21 |
| 1961 | Calles Justina H Mrs | R. L. Polk & Co. | Image pg. A25 |
| 1952 | Lawrence R C | R. L. Polk & Co. of California | Image pg. A39 |
| 1948 | Rucker J E | San Diego Directory Co. | Image pg. A44 |
| 1943 | Densmore Jas | San Diego Directory Co. | Image pg. A49 |
| 1938 | ir 3 Con Russell | San Diego Directory Co. | Image pg. A54 |
| 1933 | Blackford Mignon Mrs | San Diego Directory Co. | Image pg. A59 |
| 1927 | Densmore Jos | San Diego Directory Co. | Image pg. A65 |
| 1921 | Schneider Fred H Grace Ideal Bak Cery h | San Diego Directory Co. Inc. | |
| | Schneider Grace Mrs waiter U S Grant Hotel r | San Diego Directory Co. Inc. | |

2658 NEWTON AVE

| <u>Year</u> | <u>Uses</u> | <u>Source</u> | |
|-------------|-------------------------|---------------------------|---------------|
| 2017 | ISIDRO TAPIA | Cole Information Services | |
| 2014 | GLADIS ASTORGA | Cole Information Services | |
| 2006 | No Current Listing | Haines Company, Inc. | |
| 2000 | FLORES Jose L | Haines & Company | Image pg. A1 |
| 1992 | Papia Gerardo & Shannon | PACIFIC BELL WHITE PAGES | |
| 1984 | Ocampo Juan | R. L. Polk & Co. | Image pg. A6 |
| 1980 | Murrietta Mercedes Mrs | R. L. Polk & Co. | Image pg. A11 |
| 1975 | Mercedes Felix | R. L. Polk & Co. | Image pg. A16 |
| 1970 | VACANT | John M. Ducey | |

FINDINGS

| <u>Year</u> | <u>Uses</u> | <u>Source</u> | |
|-------------|---------------------------|--------------------------------|---------------|
| 1966 | BELIVEAU THOS R | R. L. Polk & Co. | Image pg. A21 |
| 1961 | Baker Everett jr | R. L. Polk & Co. | Image pg. A37 |
| 1952 | Dillon H L Mrs | R. L. Polk & Co. of California | Image pg. A39 |
| 1948 | Nicolai O H | San Diego Directory Co. | Image pg. A44 |
| | Nunez Petra Mrs | San Diego Directory Co. | Image pg. A44 |
| 1945 | Griffin Mildred r | San Diego Directory Co. | |
| 1943 | Long Geo | San Diego Directory Co. | Image pg. A49 |
| 1938 | Elmcendurt P | San Diego Directory Co. | Image pg. A54 |
| 1933 | Vacant | San Diego Directory Co. | Image pg. A59 |
| 1927 | Babby J E | San Diego Directory Co. | Image pg. A65 |
| 1921 | Betz Leonard P Evelyn r | San Diego Directory Co. Inc. | |
| | Conner Carrie r | San Diego Directory Co. Inc. | |
| | Erickson Emil O Rosalee h | San Diego Directory Co. Inc. | |

2660 NEWTON AVE

| <u>Year</u> | <u>Uses</u> | <u>Source</u> | |
|-------------|--------------------|---------------------------|--------------|
| 2017 | ASTRID ACKERMAN | Cole Information Services | |
| | SANDRA DELGADO | Cole Information Services | |
| 2014 | FABIAN GARCIA | Cole Information Services | |
| | ASTRID ACKERMAN | Cole Information Services | |
| | MARICELA CORONA | Cole Information Services | |
| | SANDRA DELGADO | Cole Information Services | |
| 2009 | SANDRA DELGADO | Cole Information Services | |
| | MARICELA CORONA | Cole Information Services | |
| 2006 | A DELGADO Sandra | Haines Company, Inc. | |
| 2004 | JUAN OCAMPO | Cole Information Services | |
| 2000 | OCAMPOJuan | Haines & Company | Image pg. A1 |
| 1999 | MARICELA CORONA | Cole Information Services | |
| | JUAN OCAMPO | Cole Information Services | |
| | SANDRA DELGADO | Cole Information Services | |
| 1994 | OCAMPO, JUAN | Cole Information Services | |
| | SAUCEDO, JOVA | Cole Information Services | |
| | CARRILLO, GONZALO | Cole Information Services | |
| 1992 | Ocampo Juan | PACIFIC BELL WHITE PAGES | |
| | Ocampo ME | PACIFIC BELL WHITE PAGES | |
| 1989 | Carrillo Gonzalo | Cole Information Services | |
| | Ocampo Juan | Cole Information Services | |
| 1984 | 1/2 Bahena Clerino | R. L. Polk & Co. | Image pg. A6 |
| | Carrillo Gonzalo | R. L. Polk & Co. | Image pg. A6 |

FINDINGS

| <u>Year</u> | <u>Uses</u> | <u>Source</u> | |
|-------------|-------------------|------------------|---------------|
| 1980 | N Leon Jaime D | R. L. Polk & Co. | Image pg. A11 |
| | Carrillo Gonzalo | R. L. Polk & Co. | Image pg. A11 |
| 1975 | Leon Jaime D | R. L. Polk & Co. | Image pg. A16 |
| | Carrillo Gonzalo | R. L. Polk & Co. | Image pg. A16 |
| 1970 | VACANT | John M. Ducey | |
| | SARIA ROGELIO | John M. Ducey | |
| 1966 | VERGARO RUBEN | R. L. Polk & Co. | Image pg. A21 |
| | VERGARO ALBERTO | R. L. Polk & Co. | Image pg. A21 |
| 1961 | Sunderlin Jas | R. L. Polk & Co. | Image pg. A37 |
| | 1/2 Alexander Jos | R. L. Polk & Co. | Image pg. A37 |

2661 NEWTON AVE

| <u>Year</u> | <u>Uses</u> | <u>Source</u> | |
|-------------|---|--------------------------------|---------------|
| 2017 | GILBERTO PEREZ | Cole Information Services | |
| 2014 | ALFONSO PEREZ | Cole Information Services | |
| 2009 | ALFONSO PEREZ | Cole Information Services | |
| 2006 | a PEREZ Guadalupe | Haines Company, Inc. | |
| 2004 | ALFONSO PEREZ | Cole Information Services | |
| 1999 | OCCUPANT UNKNOWN | Cole Information Services | |
| | ALFONSO PEREZ | Cole Information Services | |
| 1992 | Carrillo Gonzalo | PACIFIC BELL WHITE PAGES | |
| 1984 | Perez Gilberto | R. L. Polk & Co. | Image pg. A6 |
| 1980 | Perez Gilberto | R. L. Polk & Co. | Image pg. A11 |
| 1975 | Perez Gilberto | R. L. Polk & Co. | Image pg. A16 |
| 1970 | HEISMAN VINETTA I MRS | John M. Ducey | |
| 1966 | HEISMAN VINETTA I MRS | R. L. Polk & Co. | Image pg. A21 |
| 1961 | Heisman John F | R. L. Polk & Co. | Image pg. A37 |
| 1952 | Heisman J F | R. L. Polk & Co. of California | Image pg. A39 |
| 1948 | Heisman J F | San Diego Directory Co. | Image pg. A44 |
| 1945 | Heisman John F r | San Diego Directory Co. | |
| 1943 | Heisman J F | San Diego Directory Co. | Image pg. A49 |
| 1938 | inman J VF | San Diego Directory Co. | Image pg. A54 |
| 1933 | Heisman J F o | San Diego Directory Co. | Image pg. A59 |
| 1927 | Heisman J F | San Diego Directory Co. | Image pg. A65 |
| 1921 | Heisman Malcolm H auto mech L E Gulick r | San Diego Directory Co. Inc. | |
| | Heismian John F Hattie sec foremn h | San Diego Directory Co. Inc. | |

FINDINGS

2662 NEWTON AVE

| <u>Year</u> | <u>Uses</u> | <u>Source</u> | |
|-------------|-----------------------|--------------------------------|---------------|
| 2017 | MARTHA TORRES | Cole Information Services | |
| 2014 | MARTHA TORRES | Cole Information Services | |
| 2009 | MARTHA QUINTERO | Cole Information Services | |
| | CASTRO JANITORIAL | Cole Information Services | |
| 2006 | GONZALES Amuffo | Haines Company, Inc. | |
| 2004 | ISIDRO TAPIA | Cole Information Services | |
| 2000 | TAPIA Isidro | Haines & Company | Image pg. A1 |
| 1999 | MARTHA QUINTERO | Cole Information Services | |
| 1994 | TAPIA, ISIORO | Cole Information Services | |
| 1992 | Tapia Isioro | PACIFIC BELL WHITE PAGES | |
| 1989 | Tapia Isioro | Cole Information Services | |
| 1984 | Tapia Isidro A | R. L. Polk & Co. | Image pg. A6 |
| 1980 | Tapia Isidro A | R. L. Polk & Co. | Image pg. A11 |
| 1975 | Larrios Benny | R. L. Polk & Co. | Image pg. A16 |
| 1970 | VERGARO RUBEN | John M. Ducey | |
| 1966 | DANSON JAMES L | R. L. Polk & Co. | Image pg. A21 |
| 1961 | Youngblood Huston E | R. L. Polk & Co. | Image pg. A37 |
| 1952 | Youngblod H E | R. L. Polk & Co. of California | Image pg. A39 |
| 1948 | Youngblood H E | San Diego Directory Co. | Image pg. A44 |
| 1943 | Youngblood Houston | San Diego Directory Co. | Image pg. A49 |
| 1938 | Renfro HT C | San Diego Directory Co. | Image pg. A54 |
| 1933 | Vacant | San Diego Directory Co. | Image pg. A59 |
| 1927 | Veit B F | San Diego Directory Co. | Image pg. A65 |
| 1921 | Moreno Carlos Maria h | San Diego Directory Co. Inc. | |

2665 NEWTON AVE

| <u>Year</u> | <u>Uses</u> | <u>Source</u> | |
|-------------|----------------------|---------------------------|---------------|
| 2017 | JOHN GAMBOA | Cole Information Services | |
| 2014 | JOHN GAMBOA | Cole Information Services | |
| 2009 | OCCUPANT UNKNOWN | Cole Information Services | |
| 2004 | OCCUPANT UNKNOWN | Cole Information Services | |
| 1984 | 1/2 Gamboa Ramon | R. L. Polk & Co. | Image pg. A6 |
| | Gamboa Delfina G Mrs | R. L. Polk & Co. | Image pg. A6 |
| 1980 | Gamboa Ramon | R. L. Polk & Co. | Image pg. A11 |
| | Gamboa Delfina G Mrs | R. L. Polk & Co. | Image pg. A11 |
| 1970 | GAMBOA RAMON | John M. Ducey | |
| | GAMBOA CARLOS R | John M. Ducey | |
| 1966 | GAMBOA RAMON | R. L. Polk & Co. | Image pg. A21 |

FINDINGS

| <u>Year</u> | <u>Uses</u> | <u>Source</u> | |
|-------------|------------------|------------------|---------------|
| 1966 | GAMBOA CARLOS R | R. L. Polk & Co. | Image pg. A21 |
| 1961 | 1/2 Gamboa Ramon | R. L. Polk & Co. | Image pg. A37 |
| | Gamboa Carlos R | R. L. Polk & Co. | Image pg. A37 |

2666 NEWTON AVE

| <u>Year</u> | <u>Uses</u> | <u>Source</u> | |
|-------------|--------------------|--------------------------------|---------------|
| 1970 | GONZALES AUGUSTINE | John M. Ducey | |
| 1966 | GONZALES AUGUSTINE | R. L. Polk & Co. | Image pg. A21 |
| 1961 | Gonzales Augustine | R. L. Polk & Co. | Image pg. A37 |
| 1952 | Martinez Raul | R. L. Polk & Co. of California | Image pg. A39 |

2667 NEWTON AVE

| <u>Year</u> | <u>Uses</u> | <u>Source</u> | |
|-------------|-----------------------|--------------------------------|---------------|
| 2017 | JOHN GAMBOA | Cole Information Services | |
| 2014 | OCCUPANT UNKNOWN | Cole Information Services | |
| 2009 | JOHN GAMBOA | Cole Information Services | |
| 2004 | OCCUPANT UNKNOWN | Cole Information Services | |
| 1999 | JOHN GAMBOA | Cole Information Services | |
| 1984 | 1/2 Vacant | R. L. Polk & Co. | Image pg. A6 |
| | Vacant | R. L. Polk & Co. | Image pg. A6 |
| 1980 | h Vacant | R. L. Polk & Co. | Image pg. A11 |
| | Vacant | R. L. Polk & Co. | Image pg. A11 |
| 1975 | Smith Winifred Mrs | R. L. Polk & Co. | Image pg. A16 |
| | Gamboa Ramon | R. L. Polk & Co. | Image pg. A16 |
| 1966 | VACANT | R. L. Polk & Co. | Image pg. A21 |
| 1952 | Gamboa Antonio | R. L. Polk & Co. of California | Image pg. A39 |
| | Gamboa C R | R. L. Polk & Co. of California | Image pg. A39 |
| | Longoria Ruben | R. L. Polk & Co. of California | Image pg. A39 |
| 1948 | Gamboa C R | San Diego Directory Co. | Image pg. A44 |
| | Gamboa Raymond | San Diego Directory Co. | Image pg. A44 |
| | Longoria Ruben | San Diego Directory Co. | Image pg. A44 |
| 1943 | Mitchell J J | San Diego Directory Co. | Image pg. A49 |
| | Duschel H A | San Diego Directory Co. | Image pg. A49 |
| | Walters Reinhart | San Diego Directory Co. | Image pg. A49 |
| 1938 | Branshy J R | San Diego Directory Co. | Image pg. A54 |
| | TKoppc I Martin | San Diego Directory Co. | Image pg. A54 |
| | rear Knowltoin Murray | San Diego Directory Co. | Image pg. A54 |
| 1933 | Bransby D C | San Diego Directory Co. | Image pg. A59 |
| | Bransby J R | San Diego Directory Co. | Image pg. A59 |

FINDINGS

| <u>Year</u> | <u>Uses</u> | <u>Source</u> | |
|-------------|---|------------------------------|---------------|
| 1933 | rear Knowlton Murray | San Diego Directory Co. | Image pg. A59 |
| 1927 | Stevens Cora E | San Diego Directory Co. | Image pg. A65 |
| | Heath May Mrs | San Diego Directory Co. | Image pg. A65 |
| | Conolly Ralph | San Diego Directory Co. | Image pg. A65 |
| 1921 | Sherman Herbt F Oath hlpr S D Cons G & E Co h | San Diego Directory Co. Inc. | |
| | Bailey Hazel r | San Diego Directory Co. Inc. | |
| | Bailey David carp r | San Diego Directory Co. Inc. | |
| | Wainscott Arthur auto mech r | San Diego Directory Co. Inc. | |

2668 NEWTON AVE

| <u>Year</u> | <u>Uses</u> | <u>Source</u> | |
|-------------|--|--------------------------------|---------------|
| 2017 | ARELI RODRIGUEZ | Cole Information Services | |
| 2014 | ANA HERNANDEZ | Cole Information Services | |
| 2009 | SERGIO RODRIGUEZ | Cole Information Services | |
| 2006 | a RODRIGUEZ Sergio | Haines Company, Inc. | |
| 2004 | HILDA RODRIGUEZ | Cole Information Services | |
| 2000 | No Current Listing | Haines & Company | Image pg. A1 |
| 1999 | SERGIO RODRIGUEZ | Cole Information Services | |
| 1994 | LOPEZ, F E | Cole Information Services | |
| | OSON, NADALIA G | Cole Information Services | |
| 1992 | Oson Natalia Garcia | PACIFIC BELL WHITE PAGES | |
| | Lopez Francisco Emiliano | PACIFIC BELL WHITE PAGES | |
| 1989 | Zepeda Tomasa | Cole Information Services | |
| | Oson Nadalia | Cole Information Services | |
| 1984 | Zepeda Tomasa | R. L. Polk & Co. | Image pg. A6 |
| 1980 | Oson Natalia G Mrs | R. L. Polk & Co. | Image pg. A11 |
| 1975 | Oson Natalia G Mrs | R. L. Polk & Co. | Image pg. A16 |
| 1952 | Estrada Vonn G | R. L. Polk & Co. of California | Image pg. A39 |
| 1948 | Vacant | San Diego Directory Co. | Image pg. A44 |
| 1943 | Navarro Maria Mrs | San Diego Directory Co. | Image pg. A49 |
| 1938 | Navarro Maria | San Diego Directory Co. | Image pg. A54 |
| 1933 | Navarro Maria Mrs | San Diego Directory Co. | Image pg. A59 |
| 1927 | Sanchez Florence Mrs | San Diego Directory Co. | Image pg. A65 |
| 1921 | Rivera M M bander A Sensenbrenner Sons r | San Diego Directory Co. Inc. | |
| | Rivera Maura cigarmkr r | San Diego Directory Co. Inc. | |
| | Rivera Juan lab r | San Diego Directory Co. Inc. | |
| | Rivera Josefa wid J h | San Diego Directory Co. Inc. | |

FINDINGS

2670 NEWTON AVE

| <u>Year</u> | <u>Uses</u> | <u>Source</u> | |
|-------------|-----------------------|--------------------------------|---------------|
| 1966 | VACANT | R. L. Polk & Co. | Image pg. A21 |
| 1961 | Gomez Mkt gro | R. L. Polk & Co. | Image pg. A37 |
| 1952 | Pearlmans Mkt | R. L. Polk & Co. of California | Image pg. A39 |
| | Pearlman Saml | R. L. Polk & Co. of California | Image pg. A39 |
| 1948 | Foust Barney gro | San Diego Directory Co. | Image pg. A44 |
| 1945 | Newton Market | San Diego Directory Co. | |
| 1943 | Compas A J gro | San Diego Directory Co. | Image pg. A49 |
| 1938 | Iarfs Filsie Mrs gro | San Diego Directory Co. | Image pg. A54 |
| 1933 | Long M H | San Diego Directory Co. | Image pg. A59 |
| | Long Z E Mrs gro | San Diego Directory Co. | Image pg. A59 |
| 1927 | Long M H | San Diego Directory Co. | Image pg. A65 |
| | Long Zoe Mrs gro | San Diego Directory Co. | Image pg. A65 |
| 1921 | Warentz Anna pluggerr | San Diego Directory Co. Inc. | |

2676 NEWTON AVE

| <u>Year</u> | <u>Uses</u> | <u>Source</u> | |
|-------------|-----------------------------------|---------------------------|---------------|
| 2006 | DEOCAMPO Veronica | Haines Company, Inc. | |
| | HYTECH METAL | Haines Company, Inc. | |
| | FORMNG | Haines Company, Inc. | |
| 2004 | OCCUPANT UNKNOWN | Cole Information Services | |
| | HYTECH METAL FORMING INC | Cole Information Services | |
| 2000 | HYTECH METAL | Haines & Company | Image pg. A1 |
| | FORMNG | Haines & Company | Image pg. A1 |
| 1999 | HYTECH METAL FORMING | Cole Information Services | |
| 1992 | Walker Marvin Building Contractor | PACIFIC BELL WHITE PAGES | |
| | Walker Mary | PACIFIC BELL WHITE PAGES | |
| | Walker Mary Beth | PACIFIC BELL WHITE PAGES | |
| 1989 | Cycle Salvage | Cole Information Services | |
| | E & S Aero | Cole Information Services | |
| | Motorcycle Salvage | Cole Information Services | |
| | San Diego Motorcycle Salvage | Cole Information Services | |
| 1985 | CYCLE SALVAGE | PACIFIC BELL WHITE PAGES | |
| | MOTORCYCLE SALVAGE | PACIFIC BELL WHITE PAGES | |
| | SAN DIEGO MOTORCYCLE SALVAGE | PACIFIC BELL WHITE PAGES | |
| 1984 | San Diego Motorcycle Salvage | R. L. Polk & Co. | Image pg. A6 |
| 1980 | San Diego Motorcycle Salvage | R. L. Polk & Co. | Image pg. A11 |
| 1975 | San Diego Motorcycle Salvage | R. L. Polk & Co. | Image pg. A16 |
| 1970 | CHICKEN DELIGHT OF CALIFORNIA | John M. Ducey | |

FINDINGS

| <u>Year</u> | <u>Uses</u> | <u>Source</u> | |
|-------------|---------------------------|------------------|---------------|
| 1970 | WHSE | John M. Ducey | |
| 1966 | VACANT | R. L. Polk & Co. | Image pg. A21 |
| 1961 | Spud King food processors | R. L. Polk & Co. | Image pg. A37 |

2679 NEWTON AVE

| <u>Year</u> | <u>Uses</u> | <u>Source</u> | |
|-------------|---------------------------------------|--------------------------------|---------------|
| 2017 | ROSALVA MEDINA | Cole Information Services | |
| 2009 | ISMAEL BAUTISTA | Cole Information Services | |
| 2006 | No Current Listing | Haines Company, Inc. | |
| 2004 | GLORIA HERNANDEZ | Cole Information Services | |
| 2000 | ROBINSON Rumlada | Haines & Company | Image pg. A1 |
| 1999 | ISMAEL BAUTISTA | Cole Information Services | |
| | OCCUPANT UNKNOWN | Cole Information Services | |
| 1994 | ROBINSON, RUMALDA | Cole Information Services | |
| 1992 | Robinson Rumlada | PACIFIC BELL WHITE PAGES | |
| 1989 | Robinson Rumlada | Cole Information Services | |
| 1984 | Juarez Ramon | R. L. Polk & Co. | Image pg. A6 |
| | Juarez Emma | R. L. Polk & Co. | Image pg. A6 |
| 1980 | N Juarez Ramon | R. L. Polk & Co. | Image pg. A11 |
| | Juarez Emma | R. L. Polk & Co. | Image pg. A11 |
| 1975 | Soltero Grace Mrs | R. L. Polk & Co. | Image pg. A16 |
| 1970 | VACANT | John M. Ducey | |
| 1966 | JONES ARTH | R. L. Polk & Co. | Image pg. A21 |
| 1961 | Brown Lloyd W | R. L. Polk & Co. | Image pg. A37 |
| 1952 | Hastings S A | R. L. Polk & Co. of California | Image pg. A39 |
| 1948 | Hastings S A | San Diego Directory Co. | Image pg. A44 |
| 1945 | Witcher Dorothy J Mrs r | San Diego Directory Co. | |
| | Hastings Sam r | San Diego Directory Co. | |
| 1938 | G 71 Hastings S A | San Diego Directory Co. | Image pg. A54 |
| 1933 | Hastings Emily Mrs | San Diego Directory Co. | Image pg. A59 |
| | Hastings S A | San Diego Directory Co. | Image pg. A59 |
| 1927 | Hastings S A | San Diego Directory Co. | Image pg. A65 |
| 1921 | Hastings Saml A slsmn Geo A Bown Co r | San Diego Directory Co. Inc. | |
| | Hastings Mary A tchr r | San Diego Directory Co. Inc. | |
| | Schlipp Louis D carp r | San Diego Directory Co. Inc. | |

2681 NEWTON AVE

| <u>Year</u> | <u>Uses</u> | <u>Source</u> |
|-------------|--------------|---------------------------|
| 2014 | MARTIN PEREZ | Cole Information Services |

FINDINGS

| <u>Year</u> | <u>Uses</u> | <u>Source</u> | |
|-------------|-------------------------------------|---------------------------|---------------|
| 2009 | MARTIN PEREZ | Cole Information Services | |
| 2006 | PEREZ Martin | Haines Company, Inc. | |
| 2004 | OCCUPANT UNKNOWN | Cole Information Services | |
| 2000 | No Current Listing | Haines & Company | Image pg. A1 |
| 1999 | OCCUPANT UNKNOWN | Cole Information Services | |
| | MARTIN PEREZ | Cole Information Services | |
| 1994 | HOWELL SERVICE | Cole Information Services | |
| | HOWELL, DWIGHT | Cole Information Services | |
| 1992 | Howell Service auto repr | PACIFIC BELL WHITE PAGES | |
| | Ds Trucking & Water Service | PACIFIC BELL WHITE PAGES | |
| | Howell Curtis Sr | PACIFIC BELL WHITE PAGES | |
| | Howell | PACIFIC BELL WHITE PAGES | |
| | Howell D | PACIFIC BELL WHITE PAGES | |
| | Howell D | PACIFIC BELL WHITE PAGES | |
| | Howell Dwight | PACIFIC BELL WHITE PAGES | |
| 1989 | Ds Trucking & Water Service | Cole Information Services | |
| | Howell Curtis Sr | Cole Information Services | |
| | Howell Dwight | Cole Information Services | |
| | Howell Service auto repr | Cole Information Services | |
| 1984 | J B Complete Auto Repair | R. L. Polk & Co. | Image pg. A6 |
| 1980 | Browns Welding Service | R. L. Polk & Co. | Image pg. A11 |
| 1975 | Browns Welding Service steel contra | R. L. Polk & Co. | Image pg. A16 |
| 1970 | VACANT | John M. Ducey | |
| 1966 | BROWNS WELDING SERVICE | R. L. Polk & Co. | Image pg. A21 |

2685 NEWTON AVE

| <u>Year</u> | <u>Uses</u> | <u>Source</u> | |
|-------------|-------------------|---------------------------|--------------|
| 2017 | ESTHER MARTINEZ | Cole Information Services | |
| 2014 | ESTHER MARTINEZ | Cole Information Services | |
| 2009 | ESTHER MARTINEZ | Cole Information Services | |
| 2006 | a MARTINEZ Esther | Haines Company, Inc. | |
| 2004 | ESTHER MARTINEZ | Cole Information Services | |
| 2000 | MARTINEZJoe | Haines & Company | Image pg. A1 |
| | MARTINEZJoe | Haines & Company | Image pg. A1 |
| | HERNANDEZElario | Haines & Company | Image pg. A1 |
| 1999 | TOMASA MARTINEZ | Cole Information Services | |
| | ESTHER MARTINEZ | Cole Information Services | |
| 1994 | MARTINEZ, JOE | Cole Information Services | |
| 1992 | Hernandez Elario | PACIFIC BELL WHITE PAGES | |

FINDINGS

| <u>Year</u> | <u>Uses</u> | <u>Source</u> | |
|-------------|--|--------------------------------|---------------|
| 1992 | Martinez Joe | PACIFIC BELL WHITE PAGES | |
| 1989 | Martinez Joe | Cole Information Services | |
| | Martinez Joe C | Cole Information Services | |
| 1984 | Martinez Tomasa H Mrs | R. L. Polk & Co. | Image pg. A6 |
| 1980 | Martinez Tomasa H Mrs | R. L. Polk & Co. | Image pg. A11 |
| 1975 | Martinez Tomasa H Mrs | R. L. Polk & Co. | Image pg. A16 |
| 1970 | MARTINEZ TOMASA H MRS | John M. Ducey | |
| 1966 | MARTINEZ TOMASA H MRS | R. L. Polk & Co. | Image pg. A21 |
| | MARTINEZ ALF | R. L. Polk & Co. | Image pg. A21 |
| 1961 | Martinez Tomasa H Mrs | R. L. Polk & Co. | Image pg. A37 |
| 1952 | Martinez J C | R. L. Polk & Co. of California | Image pg. A39 |
| | Estrada Florentino | R. L. Polk & Co. of California | Image pg. A39 |
| | Herrera R P | R. L. Polk & Co. of California | Image pg. A39 |
| | Herrera Z M | R. L. Polk & Co. of California | Image pg. A39 |
| 1948 | Martinez J C | San Diego Directory Co. | Image pg. A44 |
| | Nunez Petra Mrs | San Diego Directory Co. | Image pg. A44 |
| 1945 | Moore M r | San Diego Directory Co. | |
| | Torres Benj r | San Diego Directory Co. | |
| 1943 | a Costello Maria Mrs | San Diego Directory Co. | Image pg. A49 |
| | Cruz Moraga Mrs | San Diego Directory Co. | Image pg. A49 |
| 1938 | lo Maria Mrs | San Diego Directory Co. | Image pg. A54 |
| 1933 | Morris Fred | San Diego Directory Co. | Image pg. A59 |
| 1927 | Pederiso Adrian | San Diego Directory Co. | Image pg. A65 |
| 1921 | Davis Ada L wid L T h | San Diego Directory Co. Inc. | |
| | Davis Forrest r | San Diego Directory Co. Inc. | |
| | Davis Gertrude G with The Marston Co r | San Diego Directory Co. Inc. | |
| | Davis P I tube mkr Savage Tire Co r | San Diego Directory Co. Inc. | |
| | Davis Vest E lab r | San Diego Directory Co. Inc. | |

2686 NEWTON AVE

| <u>Year</u> | <u>Uses</u> | <u>Source</u> |
|-------------|--------------------|---------------------------|
| 2017 | MERCEDES HERNANDEZ | Cole Information Services |
| 2014 | MERCEDES HERNANDEZ | Cole Information Services |
| | OCCUPANT UNKNOWN | Cole Information Services |
| 2009 | OCCUPANT UNKNOWN | Cole Information Services |
| | MERCEDES HERNANDEZ | Cole Information Services |
| 2006 | No Current Listing | Haines Company, Inc. |
| 2004 | AMADA LOPEZ | Cole Information Services |
| | OCCUPANT UNKNOWN | Cole Information Services |

FINDINGS

| <u>Year</u> | <u>Uses</u> | <u>Source</u> | |
|-------------|--------------------------|--------------------------------|---------------|
| 2004 | MERCEDES HERNANDEZ | Cole Information Services | |
| 2000 | CABALLEROTammy O 00 e | Haines & Company | Image pg. A1 |
| 1999 | MERCEDES HERNANDEZ | Cole Information Services | |
| 1984 | 1/2 Santaella Hugo | R. L. Polk & Co. | Image pg. A6 |
| | Hernandez Mercedes Mrs | R. L. Polk & Co. | Image pg. A6 |
| 1980 | N Hernandez Mercedes Mrs | R. L. Polk & Co. | Image pg. A11 |
| | A Santaella Hugo | R. L. Polk & Co. | Image pg. A11 |
| 1975 | Santalia Maria Mrs | R. L. Polk & Co. | Image pg. A16 |
| | Hernandez Danl | R. L. Polk & Co. | Image pg. A16 |
| 1970 | OSON VICTORIO | John M. Ducey | |
| | HERNANDEZ DANL S | John M. Ducey | |
| 1966 | HERNANDEZ DANL | R. L. Polk & Co. | Image pg. A21 |
| | GONZALEZ ELVIRA MRS | R. L. Polk & Co. | Image pg. A21 |
| 1961 | Hernandez Danl | R. L. Polk & Co. | Image pg. A37 |
| | 1/2 Oropeza Frank R | R. L. Polk & Co. | Image pg. A37 |
| 1952 | Hernandez Danl | R. L. Polk & Co. of California | Image pg. A39 |
| | 1/2 Andrade Aureliano | R. L. Polk & Co. of California | Image pg. A39 |
| 1948 | Hernandez Danl | San Diego Directory Co. | Image pg. A44 |
| | 1/2 Anrade Aureliano | San Diego Directory Co. | Image pg. A44 |
| 1945 | Zimmerman Everett D r | San Diego Directory Co. | |
| 1943 | Zimmerman B D | San Diego Directory Co. | Image pg. A49 |
| | 1/2 Vacant | San Diego Directory Co. | Image pg. A49 |
| 1938 | 1/2 Bucha Inan Jis | San Diego Directory Co. | Image pg. A54 |
| | Scott Itaymond | San Diego Directory Co. | Image pg. A54 |
| 1933 | Escalara Adrian | San Diego Directory Co. | Image pg. A59 |
| | 1/2 Cook P E | San Diego Directory Co. | Image pg. A59 |
| 1927 | Birrer N J | San Diego Directory Co. | Image pg. A65 |
| | 1/2 Cook J E | San Diego Directory Co. | Image pg. A65 |

2691 NEWTON AVE

| <u>Year</u> | <u>Uses</u> | <u>Source</u> | |
|-------------|----------------------|---------------------------|--------------|
| 2017 | CANDYS AUTO BODY | Cole Information Services | |
| 2009 | CANDYS AUTO BODY | Cole Information Services | |
| 2006 | GONZALES Francisco | Haines Company, Inc. | |
| | GONZALES Francisco | Haines Company, Inc. | |
| 2004 | CANDYS AUTO BODY | Cole Information Services | |
| 2000 | TWOWAYTRUCKS | Haines & Company | Image pg. A1 |
| 1999 | TWO WAY TRUCKS | Cole Information Services | |
| 1994 | JESUS TRANSPORTATION | Cole Information Services | |

FINDINGS

| <u>Year</u> | <u>Uses</u> | <u>Source</u> | |
|-------------|-------------------------------------|--------------------------------|---------------|
| 1992 | Jesus Transportation | PACIFIC BELL WHITE PAGES | |
| 1989 | SRQ Trucking | Cole Information Services | |
| 1984 | Farrell Courier Inc couriers | R. L. Polk & Co. | Image pg. A6 |
| 1980 | Farrell Courier Inc couriers | R. L. Polk & Co. | Image pg. A11 |
| 1975 | Staite Engineering Inc pile driving | R. L. Polk & Co. | Image pg. A16 |
| 1970 | CONTRS | John M. Ducey | |
| | STAITE ENGINEERING INC BLDG | John M. Ducey | |
| 1966 | STAITE R E ENGINEERING INC | R. L. Polk & Co. | Image pg. A21 |
| | BLDG CONTRS | R. L. Polk & Co. | Image pg. A21 |
| 1961 | Staite R E Eng Inc | R. L. Polk & Co. | Image pg. A37 |
| 1952 | Verdugo Lawrence | R. L. Polk & Co. of California | Image pg. A39 |
| 1948 | Verdugo Lawrence | San Diego Directory Co. | Image pg. A44 |
| 1943 | Alnes B B Mrs | San Diego Directory Co. | Image pg. A49 |
| 1938 | Ilogness H WV | San Diego Directory Co. | Image pg. A54 |
| | Biiricksnn K WV | San Diego Directory Co. | Image pg. A54 |
| 1933 | Cockrall G E | San Diego Directory Co. | Image pg. A59 |
| 1927 | Dziekan E W | San Diego Directory Co. | Image pg. A65 |
| 1921 | Cook Arthur student r | San Diego Directory Co. Inc. | |
| | Cook Harry E Nettie marble wkr h | San Diego Directory Co. Inc. | |

2696 NEWTON AVE

| <u>Year</u> | <u>Uses</u> | <u>Source</u> | |
|-------------|------------------------|---------------------------|---------------|
| 2017 | VIRGILIO JIMENEZ | Cole Information Services | |
| | MARTHA GARDUNO | Cole Information Services | |
| 2014 | LINDA BORJA | Cole Information Services | |
| 2009 | JANET MARTIN | Cole Information Services | |
| 2006 | No Current Listing | Haines Company, Inc. | |
| 2004 | STEVE MACIAS | Cole Information Services | |
| | STEVE MACIAS LANDSCAPE | Cole Information Services | |
| 2000 | MACIAS George | Haines & Company | Image pg. A1 |
| 1999 | JANET MARTIN | Cole Information Services | |
| 1984 | b Macias Steve J | R. L. Polk & Co. | Image pg. A6 |
| | a Vacant | R. L. Polk & Co. | Image pg. A6 |
| 1980 | b Macias Steve J | R. L. Polk & Co. | Image pg. A11 |
| | a Rodriguez Vincent | R. L. Polk & Co. | Image pg. A11 |
| 1975 | Smith Bennie E | R. L. Polk & Co. | Image pg. A16 |
| | Rodriguez Vincent | R. L. Polk & Co. | Image pg. A16 |
| 1970 | A SMITH BENNIE | John M. Ducey | |
| | STEVENS MARIAN MRS | John M. Ducey | |

FINDINGS

| <u>Year</u> | <u>Uses</u> | <u>Source</u> | |
|-------------|---------------------------------|--------------------------------|---------------|
| 1966 | VACANT | R. L. Polk & Co. | Image pg. A21 |
| | RUSH ERNEST H | R. L. Polk & Co. | Image pg. A21 |
| 1961 | Payne John F | R. L. Polk & Co. | Image pg. A37 |
| | a Peacher Chas | R. L. Polk & Co. | Image pg. A37 |
| | b Vacant | R. L. Polk & Co. | Image pg. A37 |
| 1952 | Abeyta Salvador | R. L. Polk & Co. of California | Image pg. A39 |
| | Esparza Wm | R. L. Polk & Co. of California | Image pg. A39 |
| | Manzanares Peter | R. L. Polk & Co. of California | Image pg. A39 |
| 1948 | Nava J H | San Diego Directory Co. | Image pg. A44 |
| 1943 | Amarel Frank Jr | San Diego Directory Co. | Image pg. A49 |
| | Reneau Louis | San Diego Directory Co. | Image pg. A49 |
| 1938 | Manger Bug | San Diego Directory Co. | Image pg. A54 |
| | Paul Anton | San Diego Directory Co. | Image pg. A54 |
| 1933 | Gardner J J | San Diego Directory Co. | Image pg. A59 |
| 1927 | Murphy J M | San Diego Directory Co. | Image pg. A65 |
| | Sprong E S | San Diego Directory Co. | Image pg. A65 |
| 1921 | Cook John E Susie millwright h | San Diego Directory Co. Inc. | |
| | Earl Ida Mrs elk Whitney & Co r | San Diego Directory Co. Inc. | |
| | Earl Richd painter r | San Diego Directory Co. Inc. | |
| | Roberts Richd painter r | San Diego Directory Co. Inc. | |

2700 NEWTON AVE

| <u>Year</u> | <u>Uses</u> | <u>Source</u> | |
|-------------|-------------------------|--------------------------------|---------------|
| 1952 | Sterling Transit Co Inc | R. L. Polk & Co. of California | Image pg. A39 |

2701 NEWTON AVE

| <u>Year</u> | <u>Uses</u> | <u>Source</u> | |
|-------------|------------------|---------------------------|---------------|
| 2014 | ADOLFO CHAVEZ | Cole Information Services | |
| 2009 | FIDEL SANCHEZ | Cole Information Services | |
| 2006 | a SALINAS Javler | Haines Company, Inc. | |
| 2004 | JAVIER SALINAS | Cole Information Services | |
| 2000 | MURANAEIva | Haines & Company | Image pg. A1 |
| 1999 | FIDEL SANCHEZ | Cole Information Services | |
| 1984 | Iverson Ron | R. L. Polk & Co. | Image pg. A6 |
| 1980 | N Macias Geo | R. L. Polk & Co. | Image pg. A11 |
| 1975 | Iverson Ronald | R. L. Polk & Co. | Image pg. A16 |
| 1970 | MACIAS VERNON B | John M. Ducey | |
| 1966 | VACANT | R. L. Polk & Co. | Image pg. A21 |
| 1961 | Holder Walter | R. L. Polk & Co. | Image pg. A37 |

FINDINGS

| <u>Year</u> | <u>Uses</u> | <u>Source</u> | |
|-------------|--------------------------------------|--------------------------------|---------------|
| 1952 | Gatlin D R | R. L. Polk & Co. of California | Image pg. A39 |
| 1948 | Gatlin D R | San Diego Directory Co. | Image pg. A44 |
| 1945 | Tovrea C C Mrs r | San Diego Directory Co. | |
| 1943 | AGaston F A | San Diego Directory Co. | Image pg. A49 |
| 1938 | Carlton Jas | San Diego Directory Co. | Image pg. A54 |
| 1933 | Young J S | San Diego Directory Co. | Image pg. A59 |
| 1927 | Anderson O L | San Diego Directory Co. | Image pg. A65 |
| 1921 | Norris Winfred W Lizzie carp h | San Diego Directory Co. Inc. | |
| | Norris Helen M copy holder S D Sun r | San Diego Directory Co. Inc. | |
| | Norris Fred mach r | San Diego Directory Co. Inc. | |
| | Norris Ethel E student r | San Diego Directory Co. Inc. | |

2704 NEWTON AVE

| <u>Year</u> | <u>Uses</u> | <u>Source</u> | |
|-------------|-------------|------------------|---------------|
| 1961 | Vacant | R. L. Polk & Co. | Image pg. A37 |

2709 NEWTON AVE

| <u>Year</u> | <u>Uses</u> | <u>Source</u> | |
|-------------|------------------------------|--------------------------------|---------------|
| 2014 | WEST COAT | Cole Information Services | |
| 2009 | LIFE DECK SPECIALTY COATING | Cole Information Services | |
| | MOOTIME INC | Cole Information Services | |
| 2006 | MOOTIME INC | Haines Company, Inc. | |
| 2004 | PACIFIC PEBBLES INC | Cole Information Services | |
| 2000 | PAC PEEBLES INC | Haines & Company | Image pg. A1 |
| | LIFE DECK | Haines & Company | Image pg. A1 |
| 1999 | LIFE DECK BY PACIFIC PEBBLES | Cole Information Services | |
| | PACIFIC PEBBLES INCORPORATED | Cole Information Services | |
| 1995 | Pacific Pebbles Inc | PACIFIC BELL WHITE PAGES | |
| 1994 | LIFE DECK BY PACIFIC PEBBLES | Cole Information Services | |
| 1991 | PACIFIC PE BBLE S IN C | PACIFIC BELL WHITE PAGES | |
| 1989 | PACIFIC PEBBLES INC | Cole Information Services | |
| 1984 | Estrada Phillip | R. L. Polk & Co. | Image pg. A6 |
| 1980 | Estrada Florentino | R. L. Polk & Co. | Image pg. A11 |
| 1975 | Estrada Florentino | R. L. Polk & Co. | Image pg. A16 |
| 1970 | ESTRADA FLORENTINO B | John M. Ducey | |
| 1966 | ESTRADA FLORENTIO | R. L. Polk & Co. | Image pg. A21 |
| 1961 | Estrada Florentino | R. L. Polk & Co. | Image pg. A37 |
| 1952 | Estrada Forentino | R. L. Polk & Co. of California | Image pg. A39 |
| 1948 | Estrada Florentino | San Diego Directory Co. | Image pg. A44 |

FINDINGS

| <u>Year</u> | <u>Uses</u> | <u>Source</u> | |
|-------------|---|------------------------------|---------------|
| 1945 | Estrada Florentino r | San Diego Directory Co. | |
| 1943 | Estrada Florentino | San Diego Directory Co. | Image pg. A49 |
| 1938 | Bscalnra Adrian | San Diego Directory Co. | Image pg. A54 |
| 1927 | Moore T P | San Diego Directory Co. | Image pg. A65 |
| 1921 | Zimmerman Uriah Harriett E h | San Diego Directory Co. Inc. | |
| | Zimmerman Walter Mabel I planer Dixie Lumber & Supply Co h 3023 | San Diego Directory Co. Inc. | |

2720 NEWTON AVE

| <u>Year</u> | <u>Uses</u> | <u>Source</u> | |
|-------------|--------------------|--------------------------------|---------------|
| 1952 | Kelly D S | R. L. Polk & Co. of California | Image pg. A39 |
| 1948 | Hodges H L | San Diego Directory Co. | Image pg. A44 |
| 1943 | Pires J D | San Diego Directory Co. | Image pg. A49 |
| 1938 | Montniano Santiago | San Diego Directory Co. | Image pg. A54 |

2721 NEWTON AVE

| <u>Year</u> | <u>Uses</u> | <u>Source</u> | |
|-------------|---|--------------------------------|---------------|
| 2000 | No Current Listing | Haines & Company | Image pg. A1 |
| 1984 | Industrial Metals & Salvage Co Mtce Yd cliff mello supt | R. L. Polk & Co. | Image pg. A6 |
| 1980 | Indl Mtls & Salvage Co Mtce Yd | R. L. Polk & Co. | Image pg. A11 |
| 1975 | Industrial Metals & Salvage Co YD | R. L. Polk & Co. | Image pg. A16 |
| 1970 | BLASS PALEMON | John M. Ducy | |
| 1966 | SMITH JOSE | R. L. Polk & Co. | Image pg. A21 |
| 1961 | Nicholson Henry W | R. L. Polk & Co. | Image pg. A37 |
| 1952 | Puentes R A | R. L. Polk & Co. of California | Image pg. A39 |
| 1948 | Puentes Rosa Mrs | San Diego Directory Co. | Image pg. A44 |
| 1945 | Puentes Manuel A r | San Diego Directory Co. | |
| 1943 | Puentes Rosa Mrs | San Diego Directory Co. | Image pg. A49 |

2730 NEWTON AVE

| <u>Year</u> | <u>Uses</u> | <u>Source</u> | |
|-------------|----------------------|--------------------------------|---------------|
| 1952 | Eacock T F Mrs | R. L. Polk & Co. of California | Image pg. A39 |
| | 1/2 Brown M L | R. L. Polk & Co. of California | Image pg. A39 |
| 1948 | Eacock T F Mrs | San Diego Directory Co. | Image pg. A44 |
| | 1/2 Jackson C L | San Diego Directory Co. | Image pg. A44 |
| | Munoz D G | San Diego Directory Co. | Image pg. A44 |
| 1943 | Mc Cracken Clara Mrs | San Diego Directory Co. | Image pg. A49 |
| | 1/2 Wilkens Jeff | San Diego Directory Co. | Image pg. A49 |
| 1938 | 1/2 Hogran J | San Diego Directory Co. | Image pg. A54 |

FINDINGS

| <u>Year</u> | <u>Uses</u> | <u>Source</u> | |
|-------------|--|------------------------------|---------------|
| 1938 | Mc Cracken Isaac | San Diego Directory Co. | Image pg. A54 |
| 1933 | Walker Emeline Mrs o | San Diego Directory Co. | Image pg. A59 |
| | Christopher Thelma Mrs | San Diego Directory Co. | Image pg. A59 |
| 1927 | Walker Emeline Mrs | San Diego Directory Co. | Image pg. A65 |
| 1921 | Walker Herbt R plastr r | San Diego Directory Co. Inc. | |
| | Walker Chas L Rev Emeline S h | San Diego Directory Co. Inc. | |
| | Johnson Mead lab r | San Diego Directory Co. Inc. | |
| | Johnson La Venia A emp Savage Tire Co r | San Diego Directory Co. Inc. | |
| | Johnson Julia Mrs r | San Diego Directory Co. Inc. | |
| | Castellano Abel lab r | San Diego Directory Co. Inc. | |
| | Castellano Mary r | San Diego Directory Co. Inc. | |

2731 NEWTON AVE

| <u>Year</u> | <u>Uses</u> | <u>Source</u> | |
|-------------|---------------------------|--|---------------|
| 2017 | IMS RECYCLING SERVICES | Cole Information Services | |
| 2014 | IMS RECYCLING SERVICES | Cole Information Services | |
| 2009 | IMS RECYCLING SERVICES | Cole Information Services | |
| 2006 | IMS RECYCLING SERVICES | Haines Company, Inc. Haines Company, Inc. | |
| 1966 | VACANT | R. L. Polk & Co. | Image pg. A21 |
| 1961 | Lagron Leonard | R. L. Polk & Co. | Image pg. A37 |
| 1952 | Jackson C K Mrs | R. L. Polk & Co. of California | Image pg. A39 |
| 1948 | Jackson Cora Mrs | San Diego Directory Co. | Image pg. A44 |
| 1943 | Berryman R R | San Diego Directory Co. | Image pg. A49 |
| 1938 | nftrryman Roy | San Diego Directory Co. | Image pg. A54 |
| 1933 | Berryman Milton | San Diego Directory Co. | Image pg. A59 |
| 1927 | Berryman Boyd | San Diego Directory Co. | Image pg. A65 |
| | Berryman J E | San Diego Directory Co. | Image pg. A65 |
| | Berryman Roy | San Diego Directory Co. | Image pg. A65 |

2732 NEWTON AVE

| <u>Year</u> | <u>Uses</u> | <u>Source</u> | |
|-------------|-------------|-------------------------|---------------|
| 1938 | Vacant | San Diego Directory Co. | Image pg. A54 |

2733 NEWTON AVE

| <u>Year</u> | <u>Uses</u> | <u>Source</u> | |
|-------------|--------------|--------------------------------|---------------|
| 1966 | VACANT | R. L. Polk & Co. | Image pg. A21 |
| 1961 | Walker Lumel | R. L. Polk & Co. | Image pg. A37 |
| 1952 | Anderson Wm | R. L. Polk & Co. of California | Image pg. A39 |

FINDINGS

| <u>Year</u> | <u>Uses</u> | <u>Source</u> | |
|-------------|-------------------|-------------------------|---------------|
| 1948 | Anderson Wm | San Diego Directory Co. | Image pg. A44 |
| 1945 | Williams Mack r | San Diego Directory Co. | |
| 1943 | Williams Mack | San Diego Directory Co. | Image pg. A49 |
| 1933 | Cross Rebecca Mrs | San Diego Directory Co. | Image pg. A59 |

2736 NEWTON AVE

| <u>Year</u> | <u>Uses</u> | <u>Source</u> | |
|-------------|--|--------------------------------|---------------|
| 1952 | Alegria J E | R. L. Polk & Co. of California | Image pg. A39 |
| 1948 | Alegria J E | San Diego Directory Co. | Image pg. A44 |
| 1945 | Faulmino M G r | San Diego Directory Co. | |
| 1943 | Orias Isidro | San Diego Directory Co. | Image pg. A49 |
| 1938 | Clausen B C | San Diego Directory Co. | Image pg. A54 |
| 1933 | Paulsen Paul | San Diego Directory Co. | Image pg. A59 |
| 1927 | Huling R D Mrs | San Diego Directory Co. | Image pg. A65 |
| 1921 | Stoore Joy student r | San Diego Directory Co. Inc. | |
| | Stoore Paul steno Scripps Central Office r | San Diego Directory Co. Inc. | |
| | Stoore Fred steno S D & Ariz Ry h | San Diego Directory Co. Inc. | |
| | Stoore Faith bkpr Snowflake Baking Co r | San Diego Directory Co. Inc. | |
| | Stoore Elizabeth H wid F J h I | San Diego Directory Co. Inc. | |

2741 NEWTON AVE

| <u>Year</u> | <u>Uses</u> | <u>Source</u> | |
|-------------|-----------------|--------------------------------|---------------|
| 1970 | BARRAZA DELFINO | John M. Ducey | |
| 1966 | SHUFORD ROBT C | R. L. Polk & Co. | Image pg. A21 |
| 1961 | Shuford Robt C | R. L. Polk & Co. | Image pg. A37 |
| 1952 | Shuford R C | R. L. Polk & Co. of California | Image pg. A39 |

2744 NEWTON AVE

| <u>Year</u> | <u>Uses</u> | <u>Source</u> | |
|-------------|--|---------------------------|--------------|
| 2017 | EXECUTIVE ELECTRIC | Cole Information Services | |
| 2014 | EXECUTIVE ELECTRIC | Cole Information Services | |
| 2009 | EXECUTIVE ELECTRIC | Cole Information Services | |
| 2000 | I MS RECYCLING SERVICES | Haines & Company | Image pg. A1 |
| | | Haines & Company | Image pg. A1 |
| 1999 | IMS RECYCLING SERVICES I M S RECYCLING CENTERS | Cole Information Services | |
| | IMS RECYCLING SERVICES | Cole Information Services | |
| 1995 | I MS Recycling Services | PACIFIC BELL WHITE PAGES | |
| 1994 | IMS RECYCLING SVC | Cole Information Services | |
| 1992 | I M S Recycling Centers | PACIFIC BELL WHITE PAGES | |

FINDINGS

| <u>Year</u> | <u>Uses</u> | <u>Source</u> | |
|-------------|--|--------------------------|---------------|
| 1991 | I M S Recycling Services | PACIFIC BELL WHITE PAGES | |
| 1984 | Recycling Center metal salvage | R. L. Polk & Co. | Image pg. A6 |
| | Alcoa Yes We Can Recycling Center alum recycling | R. L. Polk & Co. | Image pg. A6 |
| 1980 | alum recycling | R. L. Polk & Co. | Image pg. A11 |
| | Alcoa Yes We Can Recycling Center | R. L. Polk & Co. | Image pg. A11 |
| | Recycling Center metal salvage | R. L. Polk & Co. | Image pg. A11 |
| 1975 | Recycling Center | R. L. Polk & Co. | Image pg. A16 |
| 1970 | CALIFORNIA BENCH CO CONCRETE | John M. Ducey | |
| 1966 | CALIFORNIA BENCH CO CONCRETE | R. L. Polk & Co. | Image pg. A21 |

2749 NEWTON AVE

| <u>Year</u> | <u>Uses</u> | <u>Source</u> | |
|-------------|-----------------------------|--------------------------------|---------------|
| 2017 | FIDEL LANDA | Cole Information Services | |
| 2014 | FIDEL LANDA | Cole Information Services | |
| 2009 | FIDEL LANDA | Cole Information Services | |
| 2006 | LANDA Fidel | Haines Company, Inc. | |
| 2004 | FIDEL LANDA | Cole Information Services | |
| 2000 | CALDERON Antonio | Haines & Company | Image pg. A1 |
| 1999 | FIDEL LANDA | Cole Information Services | |
| 1984 | Sanders Johnnie | R. L. Polk & Co. | Image pg. A6 |
| 1980 | Sanders Johnnie | R. L. Polk & Co. | Image pg. A11 |
| 1975 | Mc Pherson Wm R | R. L. Polk & Co. | Image pg. A16 |
| 1970 | SANDERS JOHN | John M. Ducey | |
| 1966 | SANDERS JOHNNIE MAINTENANCE | R. L. Polk & Co. | Image pg. A21 |
| | SANDERS JOHN | R. L. Polk & Co. | Image pg. A21 |
| | REAR VACANT | R. L. Polk & Co. | Image pg. A21 |
| 1961 | Sanders Johnnie Mtce | R. L. Polk & Co. | Image pg. A37 |
| | Chamberlin Jose | R. L. Polk & Co. | Image pg. A37 |
| 1952 | Fenley R M | R. L. Polk & Co. of California | Image pg. A39 |
| | Fairbanks A E | R. L. Polk & Co. of California | Image pg. A39 |
| 1948 | Williams S A | San Diego Directory Co. | Image pg. A44 |
| 1945 | Williams S A Dr | San Diego Directory Co. | |
| | Res | San Diego Directory Co. | |
| 1943 | Townsend F D | San Diego Directory Co. | Image pg. A49 |
| | Townsend J I | San Diego Directory Co. | Image pg. A49 |
| | 1/2 Roh Bin Helen | San Diego Directory Co. | Image pg. A49 |
| 1938 | Aleorn J WV | San Diego Directory Co. | Image pg. A54 |
| | Collins Thos | San Diego Directory Co. | Image pg. A54 |

FINDINGS

| <u>Year</u> | <u>Uses</u> | <u>Source</u> | |
|-------------|-----------------------------------|------------------------------|---------------|
| 1938 | 1/2 Hariensty Jr R | San Diego Directory Co. | Image pg. A54 |
| 1933 | Ramirez Sarah Mrs | San Diego Directory Co. | Image pg. A59 |
| | 1/2 Vacant | San Diego Directory Co. | Image pg. A59 |
| 1927 | Zatarain Martin | San Diego Directory Co. | Image pg. A65 |
| 1921 | Camacho Caroline r | San Diego Directory Co. Inc. | |
| | Knight Elizabeth S wid H C h rear | San Diego Directory Co. Inc. | |
| | Camacho Antonia G Defina lab l | San Diego Directory Co. Inc. | |

2752 NEWTON AVE

| <u>Year</u> | <u>Uses</u> | <u>Source</u> | |
|-------------|----------------------------|--------------------------------|---------------|
| 1952 | Collins F W | R. L. Polk & Co. of California | Image pg. A39 |
| 1948 | Collins F W | San Diego Directory Co. | Image pg. A44 |
| 1945 | Collins F W r | San Diego Directory Co. | |
| 1943 | ACollins F W | San Diego Directory Co. | Image pg. A49 |
| 1938 | Coll Ins F W | San Diego Directory Co. | Image pg. A54 |
| 1933 | Collins F W o | San Diego Directory Co. | Image pg. A59 |
| 1927 | Legrand Rafael | San Diego Directory Co. | Image pg. A65 |
| 1921 | Perrin Elizabeth wid W C h | San Diego Directory Co. Inc. | |
| | Perrin Hattie r | San Diego Directory Co. Inc. | |
| | Perrin Nettie r | San Diego Directory Co. Inc. | |

2755 NEWTON AVE

| <u>Year</u> | <u>Uses</u> | <u>Source</u> | |
|-------------|----------------------|--------------------------------|---------------|
| 2017 | RYAN BAUGHN | Cole Information Services | |
| 2014 | G MARTINEZ | Cole Information Services | |
| 2006 | e THOMAS Dave | Haines Company, Inc. | |
| 2004 | MITOS YBIERNAS | Cole Information Services | |
| | VELMA COLE | Cole Information Services | |
| | ELLEN BIGGS | Cole Information Services | |
| 2000 | ACOSTARUBALCAVA | Haines & Company | Image pg. A1 |
| | Pedro | Haines & Company | Image pg. A1 |
| 1999 | MODESTA MARTINEZ | Cole Information Services | |
| 1984 | Ortiz Domingo | R. L. Polk & Co. | Image pg. A6 |
| 1980 | Ortiz Domingo | R. L. Polk & Co. | Image pg. A11 |
| 1975 | Castro Robt | R. L. Polk & Co. | Image pg. A16 |
| 1970 | LUCERO DOLORES M MRS | John M. Ducey | |
| 1966 | LUCERO DOLORES M MRS | R. L. Polk & Co. | Image pg. A21 |
| 1961 | Vacant | R. L. Polk & Co. | Image pg. A37 |
| 1952 | Lucero Enrique | R. L. Polk & Co. of California | Image pg. A39 |

FINDINGS

| <u>Year</u> | <u>Uses</u> | <u>Source</u> | |
|-------------|------------------------|------------------------------|---------------|
| 1948 | Luzero Enrique | San Diego Directory Co. | Image pg. A44 |
| 1943 | Meison E E | San Diego Directory Co. | Image pg. A49 |
| 1938 | Catino Prod | San Diego Directory Co. | Image pg. A54 |
| 1933 | Wolff A W | San Diego Directory Co. | Image pg. A59 |
| | Simpson Eleanor Mrs | San Diego Directory Co. | Image pg. A59 |
| 1927 | Cole Henry | San Diego Directory Co. | Image pg. A65 |
| | Cole Julia Mrs | San Diego Directory Co. | Image pg. A65 |
| 1921 | Cole Henry Julia lab I | San Diego Directory Co. Inc. | |

2759 NEWTON AVE

| <u>Year</u> | <u>Uses</u> | <u>Source</u> | |
|-------------|---------------------|--------------------------------|---------------|
| 2017 | MARIA DELAPENA | Cole Information Services | |
| 2014 | MARIA DELAPENA | Cole Information Services | |
| 2009 | MARIA DELAPENA | Cole Information Services | |
| 2006 | o DELAPENA Oscar | Haines Company, Inc. | |
| 2004 | OSCAR DELAPENA | Cole Information Services | |
| 2000 | DELAPENAAIbero | Haines & Company | Image pg. A1 |
| 1999 | MARIA DELAPENA | Cole Information Services | |
| 1984 | De La Pena Oscar | R. L. Polk & Co. | Image pg. A6 |
| 1980 | De La Pena Oscar | R. L. Polk & Co. | Image pg. A11 |
| 1975 | Ditimus Alice D Mrs | R. L. Polk & Co. | Image pg. A16 |
| 1970 | HUNTER JAMES E a | John M. Ducey | |
| 1966 | HUNTER JAMES E | R. L. Polk & Co. | Image pg. A21 |
| 1961 | Hunter Jas E | R. L. Polk & Co. | Image pg. A37 |
| 1952 | Ditimus Alice Mrs | R. L. Polk & Co. of California | Image pg. A39 |
| 1948 | Ditimus Alice Mrs | San Diego Directory Co. | Image pg. A44 |
| 1943 | Ditimus E S | San Diego Directory Co. | Image pg. A49 |
| 1938 | Vacant | San Diego Directory Co. | Image pg. A54 |
| 1933 | Manuel B J o | San Diego Directory Co. | Image pg. A59 |

2760 NEWTON AVE

| <u>Year</u> | <u>Uses</u> | <u>Source</u> | |
|-------------|------------------|--------------------------------|---------------|
| 1952 | Diaz J H | R. L. Polk & Co. of California | Image pg. A39 |
| 1948 | Trawick P Y | San Diego Directory Co. | Image pg. A44 |
| 1945 | Hunt Ida C Mrs r | San Diego Directory Co. | |
| 1943 | Hunt I C Mrs | San Diego Directory Co. | Image pg. A49 |
| 1938 | ITunt I C Mrs | San Diego Directory Co. | Image pg. A54 |
| 1933 | Donovan W J | San Diego Directory Co. | Image pg. A59 |
| 1927 | Miller Jno | San Diego Directory Co. | Image pg. A65 |

FINDINGS

| <u>Year</u> | <u>Uses</u> | <u>Source</u> |
|-------------|-----------------------------|------------------------------|
| 1921 | Martinson Geo M Frances P h | San Diego Directory Co. Inc. |

2763 NEWTON AVE

| <u>Year</u> | <u>Uses</u> | <u>Source</u> |
|-------------|--|--|
| 1961 | Delano Ralph S | R. L. Polk & Co. Image pg. A37 |
| 1952 | Munoz D G | R. L. Polk & Co. of California Image pg. A39 |
| 1945 | Munoz D G r | San Diego Directory Co. |
| 1943 | Munoz D G | San Diego Directory Co. Image pg. A49 |
| 1938 | torrez P J | San Diego Directory Co. Image pg. A54 |
| 1933 | Torrez P J | San Diego Directory Co. Image pg. A59 |
| 1927 | Schultz J W | San Diego Directory Co. Image pg. A65 |
| 1921 | Schultz John W Jessie patrolmn Police Dept h | San Diego Directory Co. Inc. |

2764 NEWTON AVE

| <u>Year</u> | <u>Uses</u> | <u>Source</u> |
|-------------|--------------------|--|
| 1952 | Guerra J S | R. L. Polk & Co. of California Image pg. A39 |
| 1948 | Ramirez J L | San Diego Directory Co. Image pg. A44 |
| 1943 | Mazon Leo | San Diego Directory Co. Image pg. A49 |
| 1938 | ACusli Flora Mrs a | San Diego Directory Co. Image pg. A54 |
| 1933 | Vacant | San Diego Directory Co. Image pg. A59 |

2765 NEWTON AVE

| <u>Year</u> | <u>Uses</u> | <u>Source</u> |
|-------------|---|--|
| 1961 | Nettles June C Mrs | R. L. Polk & Co. Image pg. A37 |
| 1952 | Johnson W B | R. L. Polk & Co. of California Image pg. A39 |
| 1948 | Irving Herschel | San Diego Directory Co. Image pg. A44 |
| 1943 | SFabbre F V | San Diego Directory Co. Image pg. A49 |
| | AKochel C F | San Diego Directory Co. Image pg. A49 |
| | a Snodgrass C W | San Diego Directory Co. Image pg. A49 |
| 1938 | Flike A Cto | San Diego Directory Co. Image pg. A54 |
| 1927 | Romero S J | San Diego Directory Co. Image pg. A65 |
| 1921 | Cole Walter R Ida lab City Operating Dept h | San Diego Directory Co. Inc. |

2772 NEWTON AVE

| <u>Year</u> | <u>Uses</u> | <u>Source</u> |
|-------------|-----------------|--|
| 1952 | Van Wagner Saml | R. L. Polk & Co. of California Image pg. A39 |
| 1948 | Van Wagner Saml | San Diego Directory Co. Image pg. A44 |
| 1943 | Lopez Sami | San Diego Directory Co. Image pg. A49 |
| 1938 | Robinhon TB H | San Diego Directory Co. Image pg. A54 |

FINDINGS

| <u>Year</u> | <u>Uses</u> | <u>Source</u> | |
|-------------|----------------------------|------------------------------|---------------|
| 1938 | ARohinson F Tl o | San Diego Directory Co. | Image pg. A54 |
| 1933 | Robinson F H o | San Diego Directory Co. | Image pg. A59 |
| 1927 | Robinson F H | San Diego Directory Co. | Image pg. A65 |
| 1921 | Robinson Julia H wid M H r | San Diego Directory Co. Inc. | |
| | Robinson Dudley student r | San Diego Directory Co. Inc. | |

2773 NEWTON AVE

| <u>Year</u> | <u>Uses</u> | <u>Source</u> | |
|-------------|-----------------------|--------------------------------|---------------|
| 1961 | Travis Barbara Mrs | R. L. Polk & Co. | Image pg. A37 |
| 1952 | Bertolino Saml | R. L. Polk & Co. of California | Image pg. A39 |
| 1948 | Bertilino Saml | San Diego Directory Co. | Image pg. A44 |
| 1943 | Bertolino Jos | San Diego Directory Co. | Image pg. A49 |
| 1938 | Wa 1t Lr XVm | San Diego Directory Co. | Image pg. A54 |
| 1933 | RalIt G C | San Diego Directory Co. | Image pg. A59 |
| 1927 | Walter Otto | San Diego Directory Co. | Image pg. A65 |
| 1921 | Walter Otto student r | San Diego Directory Co. Inc. | |

2777 NEWTON AVE

| <u>Year</u> | <u>Uses</u> | <u>Source</u> | |
|-------------|-------------------------------|---------------------------|--------------|
| 2017 | ALIOA ELECTRIC | Cole Information Services | |
| | UNION ELECTRIC MOTOR SERVICES | Cole Information Services | |
| | ROCKYS BALANCING INC | Cole Information Services | |
| 2014 | UNION ELECTRIC MOTOR SERVICES | Cole Information Services | |
| | ALIOA ELECTRIC | Cole Information Services | |
| | ROCKYS BALANCING INC | Cole Information Services | |
| 2009 | TOM GARCIA INC | Cole Information Services | |
| | ALIOA ELECTRIC | Cole Information Services | |
| | UNION ELECTRIC MOTOR SERVICES | Cole Information Services | |
| | ROCKYS BALANCING INC | Cole Information Services | |
| 2006 | MOTOR SERVICES | Haines Company, Inc. | |
| | BALANCING INC UNION ELECTRIC | Haines Company, Inc. | |
| | ROCKYS | Haines Company, Inc. | |
| | ALIOA ELECTRIC | Haines Company, Inc. | |
| 2004 | ALIOA ELECTRIC | Cole Information Services | |
| | OCCUPANT UNKNOWN | Cole Information Services | |
| 2000 | MOTOR SERVICE | Haines & Company | Image pg. A1 |
| | UNION ELECTRIC | Haines & Company | Image pg. A1 |
| | ROCKY S 1 ALANCING | Haines & Company | Image pg. A1 |
| | ALIOA ELECTRIC | Haines & Company | Image pg. A1 |

FINDINGS

| <u>Year</u> | <u>Uses</u> | <u>Source</u> | |
|-------------|--|---------------------------|---------------|
| 1999 | ALIOA ELECTRIC | Cole Information Services | |
| | UNION ELECTRIC MOTOR SERVICE | Cole Information Services | |
| | ROCKYS BALANCING INCORPORATED | Cole Information Services | |
| 1994 | ARTS AUTO BODY INC | Cole Information Services | |
| 1992 | Arts Auto Body Inc | PACIFIC BELL WHITE PAGES | |
| 1989 | Arts Auto Body Inc | Cole Information Services | |
| 1984 | Vacant | R. L. Polk & Co. | Image pg. A6 |
| 1980 | jack repr & mfg | R. L. Polk & Co. | Image pg. A11 |
| | Whaley Engineering Co hydraulic | R. L. Polk & Co. | Image pg. A11 |
| | electronics | R. L. Polk & Co. | Image pg. A11 |
| | Marine Electric Co marine | R. L. Polk & Co. | Image pg. A11 |
| 1975 | jack repr & mfg | R. L. Polk & Co. | Image pg. A16 |
| | Whaley Engineering Co hydraulic | R. L. Polk & Co. | Image pg. A16 |
| | Marine Electric Co hydraulic jack repr | R. L. Polk & Co. | Image pg. A16 |
| 1970 | JACK REPR 6 MFG | John M. Ducey | |
| | WHALEY ENGINEERING CO HYDRAULIC | John M. Ducey | |
| | MARINE ELECTRIC CO HYDRAULIC | John M. Ducey | |
| | JACK REPR & MFG | John M. Ducey | |

NEWTON AVE N

2709 NEWTON AVE N

| <u>Year</u> | <u>Uses</u> | <u>Source</u> |
|-------------|------------------------|--------------------------|
| 1992 | PACIFIC PE BBLE S IN C | PACIFIC BELL WHITE PAGES |

S 26TH

917 S 26TH

| <u>Year</u> | <u>Uses</u> | <u>Source</u> |
|-------------|-------------------------|------------------------------|
| 1921 | Gibson Jasper Mary A h | San Diego Directory Co. Inc. |
| | Burns Cornelius J clk r | San Diego Directory Co. Inc. |

921 S 26TH

| <u>Year</u> | <u>Uses</u> | <u>Source</u> |
|-------------|-----------------------|------------------------------|
| 1921 | Burns Jas C clk P O r | San Diego Directory Co. Inc. |

940 S 26TH

| <u>Year</u> | <u>Uses</u> | <u>Source</u> |
|-------------|----------------------------------|------------------------------|
| 1921 | Rongey Orville C Myrtle E mach h | San Diego Directory Co. Inc. |

FINDINGS

| <u>Year</u> | <u>Uses</u> | <u>Source</u> |
|-------------|-------------------------------------|------------------------------|
| 1921 | Flatiron Apartments | San Diego Directory Co. Inc. |
| | Turber Thos Bertha l truck driver h | San Diego Directory Co. Inc. |

950 S 26TH

| <u>Year</u> | <u>Uses</u> | <u>Source</u> |
|-------------|--|------------------------------|
| 1921 | Maxfield Otis P Mattie S mgr Flatiron Apts la | San Diego Directory Co. Inc. |

1003 S 26TH

| <u>Year</u> | <u>Uses</u> | <u>Source</u> |
|-------------|---|------------------------------|
| 1921 | Farnsworth Earle F Jeanne J asst cashr S D Savings Bank h 1319 | San Diego Directory Co. Inc. |
| | Tallman Chester A Gertrude elk S H Burstn h | San Diego Directory Co. Inc. |
| | Farnsworth Burton A Florence cabtmkr Schiefer & Sons r | San Diego Directory Co. Inc. |

1020 S 26TH

| <u>Year</u> | <u>Uses</u> | <u>Source</u> |
|-------------|--------------------------------------|------------------------------|
| 1921 | Pomeroy Jos G Marie J ensign U S N h | San Diego Directory Co. Inc. |
| | Burke Jos H Etta h | San Diego Directory Co. Inc. |
| | Burke Dorothy r | San Diego Directory Co. Inc. |

1028 S 26TH

| <u>Year</u> | <u>Uses</u> | <u>Source</u> |
|-------------|------------------------|------------------------------|
| 1921 | Graham Mabel student r | San Diego Directory Co. Inc. |
| | Graham Barbara wid J h | San Diego Directory Co. Inc. |

1038 S 26TH

| <u>Year</u> | <u>Uses</u> | <u>Source</u> |
|-------------|------------------------------------|------------------------------|
| 1921 | Wilson Wnm J vule Savage Tire Co r | San Diego Directory Co. Inc. |
| | Wilson Frances M wid J W r | San Diego Directory Co. Inc. |
| | Wilson Geo A vulc Savage Tire Co r | San Diego Directory Co. Inc. |
| | Wilson Geo W lab h | San Diego Directory Co. Inc. |

1048 S 26TH

| <u>Year</u> | <u>Uses</u> | <u>Source</u> |
|-------------|--------------------------------|------------------------------|
| 1921 | Wells Edwin M Kath F foreinn h | San Diego Directory Co. Inc. |

FINDINGS

S 26TH A H 261ILOGAN

921 S 26TH A H 261ILOGAN

| <u>Year</u> | <u>Uses</u> | <u>Source</u> |
|-------------|---------------------------|------------------------------|
| 1921 | Pennock Chapman L Ida gro | San Diego Directory Co. Inc. |

S 26TH R ENCANTO

915 S 26TH R ENCANTO

| <u>Year</u> | <u>Uses</u> | <u>Source</u> |
|-------------|----------------------------|------------------------------|
| 1921 | Kingsley John furn factory | San Diego Directory Co. Inc. |

S 26TH ST

915 S 26TH ST

| <u>Year</u> | <u>Uses</u> | <u>Source</u> |
|-------------|---------------------------|-------------------------------------|
| 2006 | TACOS | Haines Company, Inc. |
| | RESTAURANTY | Haines Company, Inc. |
| | FRUTERIANAYARIT | Haines Company, Inc. |
| | MIFAMILIA | Haines Company, Inc. |
| 2004 | MARTHA CHAVEZ | Cole Information Services |
| | LA FIESTA GIANT PIZZA | Cole Information Services |
| | FRUTERIA NAYARIT | Cole Information Services |
| | RAFAELOS PIZZA & CATERING | Cole Information Services |
| 1999 | AGUILARS MARKET | Cole Information Services |
| | PIZZA AND PASTA | Cole Information Services |
| | VIDEO MUSICAL FREDDY 2 | Cole Information Services |
| 1994 | LA BENDICION DE DIOS | Cole Information Services |
| | DIAMOND PIZZA | Cole Information Services |
| 1992 | Diamond Pizza | PACIFIC BELL WHITE PAGES |
| 1989 | Video Latino Tropical | Cole Information Services |
| | Diamond Pizza | Cole Information Services |
| 1960 | HOLLIE FOOD PRODUCTS CO | The Pacific Telephone Telegraph Co. |
| 1955 | Hollie Food Products Co | R. L. Polk & Co. |

920 S 26TH ST

| <u>Year</u> | <u>Uses</u> | <u>Source</u> |
|-------------|------------------|-------------------------|
| 1945 | S D Retinning Co | San Diego Directory Co. |

FINDINGS

921 S 26TH ST

| <u>Year</u> | <u>Uses</u> | <u>Source</u> |
|-------------|-------------------------------|-------------------------------------|
| 2004 | OCCUPANT UNKNOWN | Cole Information Services |
| 1960 | Embassy Brokerage & Dister Co | The Pacific Telephone Telegraph Co. |
| 1955 | Little Candy Co | R. L. Polk & Co. |

923 S 26TH ST

| <u>Year</u> | <u>Uses</u> | <u>Source</u> |
|-------------|------------------|---------------------------|
| 2014 | FRUTERIA NAYARIT | Cole Information Services |

925 S 26TH ST

| <u>Year</u> | <u>Uses</u> | <u>Source</u> |
|-------------|-----------------------------------|-------------------------------------|
| 2014 | OCCUPANT UNKNOWN | Cole Information Services |
| 2009 | OCCUPANT UNKNOWN | Cole Information Services |
| 2006 | No Current Listing | Haines Company, Inc. |
| 2004 | OCCUPANT UNKNOWN | Cole Information Services |
| 1999 | ALLWRENCH AUTO & TRUCK REPAIR | Cole Information Services |
| 1992 | Goody B | PACIFIC BELL WHITE PAGES |
| | Goodwrench Auto & Truck Repair | PACIFIC BELL WHITE PAGES |
| | Goody Dexter R | PACIFIC BELL WHITE PAGES |
| 1989 | Synergy Mobile Equipment Repair | Cole Information Services |
| 1960 | HAMS LOCK & KEY SERV | The Pacific Telephone Telegraph Co. |
| | Ham Gordon G Hams Lock & Key Serv | The Pacific Telephone Telegraph Co. |
| | Ham Gordon G | The Pacific Telephone Telegraph Co. |
| 1955 | Ham Gordon G Hams Lock & Key Serv | R. L. Polk & Co. |
| | Hams Lock & Key Serv | R. L. Polk & Co. |

926 S 26TH ST

| <u>Year</u> | <u>Uses</u> | <u>Source</u> |
|-------------|-------------|---------------------------|
| 1994 | ALLTRAN | Cole Information Services |

940 S 26TH ST

| <u>Year</u> | <u>Uses</u> | <u>Source</u> |
|-------------|-----------------|---------------------------|
| 2017 | ALEXANDER EASON | Cole Information Services |
| 2014 | ALEXANDER EASON | Cole Information Services |
| | MARK HENDERSON | Cole Information Services |
| | MICHAEL OCONNOR | Cole Information Services |
| 2009 | DAVID NAHMENS | Cole Information Services |
| | MARK HENDERSON | Cole Information Services |
| 2006 | HENDERSON Mark | Haines Company, Inc. |
| 2004 | DAVID NAHMENS | Cole Information Services |

FINDINGS

| <u>Year</u> | <u>Uses</u> | <u>Source</u> |
|-------------|-----------------------------|---------------------------|
| 2004 | MARK HENDERSON | Cole Information Services |
| 1999 | DAVID NAHMENS | Cole Information Services |
| | MARK HENDERSON | Cole Information Services |
| | LEWIS MADDOX | Cole Information Services |
| 1994 | MERCADOSOTO, MIRELLA | Cole Information Services |
| 1989 | Cruz Maria Concepsion Lopez | Cole Information Services |

950 S 26TH ST

| <u>Year</u> | <u>Uses</u> | <u>Source</u> |
|-------------|----------------------|-------------------------------------|
| 2014 | OCCUPANT UNKNOWN | Cole Information Services |
| 2009 | JESUS LEON | Cole Information Services |
| 2006 | LEON Jesus | Haines Company, Inc. |
| 2004 | CHRISTOPHER HATFIELD | Cole Information Services |
| 1999 | JESUS LEON | Cole Information Services |
| 1994 | RAMIREZ, LOUIS | Cole Information Services |
| 1992 | Ramirez Louis | PACIFIC BELL WHITE PAGES |
| 1989 | Ramirez Louis | Cole Information Services |
| 1960 | Ebers Liquor | The Pacific Telephone Telegraph Co. |
| 1955 | Ebers Liquor | R. L. Polk & Co. |
| 1945 | Ebers Liquor | San Diego Directory Co. |

1003 S 26TH ST

| <u>Year</u> | <u>Uses</u> | <u>Source</u> |
|-------------|------------------------|-------------------------------------|
| 1960 | Price Logan V | The Pacific Telephone Telegraph Co. |
| | Corley Elizabeth E Mrs | The Pacific Telephone Telegraph Co. |
| 1955 | Price Logan V | R. L. Polk & Co. |
| | Eatmon Ulysses | R. L. Polk & Co. |
| | Corley Elizabeth E Mrs | R. L. Polk & Co. |

1006 S 26TH ST

| <u>Year</u> | <u>Uses</u> | <u>Source</u> |
|-------------|------------------|-------------------------------------|
| 2017 | MARIA ZALDIVAR | Cole Information Services |
| 2014 | MARIA ZALDIVAR | Cole Information Services |
| 2009 | MARIA ZALDIVAR | Cole Information Services |
| 2006 | ZALDIVAR Crisina | Haines Company, Inc. |
| 2004 | SELENE ALCANTARA | Cole Information Services |
| 1999 | MARIA ZALDIVAR | Cole Information Services |
| 1994 | OLIVARES, ANA | Cole Information Services |
| 1960 | La Cava Angie | The Pacific Telephone Telegraph Co. |

FINDINGS

| <u>Year</u> | <u>Uses</u> | <u>Source</u> |
|-------------|---------------|------------------|
| 1955 | La Cava Angie | R. L. Polk & Co. |

1008 S 26TH ST

| <u>Year</u> | <u>Uses</u> | <u>Source</u> |
|-------------|----------------|-------------------------------------|
| 2017 | OSCAR RAMIREZ | Cole Information Services |
| 2014 | FRANK PERALTA | Cole Information Services |
| 2009 | FRANK PERALTA | Cole Information Services |
| 2006 | e RAMIREZOscar | Haines Company, Inc. |
| 1999 | FRANK PERALTA | Cole Information Services |
| 1960 | Jones Ruth Mae | The Pacific Telephone Telegraph Co. |
| 1955 | Jones S D | R. L. Polk & Co. |
| 1945 | Jones S D r | San Diego Directory Co. |

1010 S 26TH ST

| <u>Year</u> | <u>Uses</u> | <u>Source</u> |
|-------------|-------------------|-------------------------------------|
| 2017 | BLANCA MILLAN | Cole Information Services |
| 2014 | OCCUPANT UNKNOWN | Cole Information Services |
| 2009 | BLANCA MILLAN | Cole Information Services |
| 2006 | o FLORESMana | Haines Company, Inc. |
| 2004 | BLANCA MILLAN | Cole Information Services |
| 1999 | BLANCA MILLAN | Cole Information Services |
| 1960 | Drendel Pauline C | The Pacific Telephone Telegraph Co. |
| 1955 | Valderrama DanI | R. L. Polk & Co. |

1020 S 26TH ST

| <u>Year</u> | <u>Uses</u> | <u>Source</u> |
|-------------|--------------------|---------------------------|
| 2017 | LENDALE JACKSON | Cole Information Services |
| 2014 | DANIEL ROBLES | Cole Information Services |
| 2009 | MARIA FLORES | Cole Information Services |
| 2006 | No Current Listing | Haines Company, Inc. |
| 2004 | MARIA FLORES | Cole Information Services |
| 1999 | MARIA FLORES | Cole Information Services |
| 1955 | Cervantes Brigido | R. L. Polk & Co. |

1028 S 26TH ST

| <u>Year</u> | <u>Uses</u> | <u>Source</u> |
|-------------|--------------------|---------------------------|
| 2017 | PAMELA GODFREY | Cole Information Services |
| 2014 | ALVETTA WINBUSH | Cole Information Services |
| 2009 | OCCUPANT UNKNOWN | Cole Information Services |
| 2006 | No Current Listing | Haines Company, Inc. |

FINDINGS

| <u>Year</u> | <u>Uses</u> | <u>Source</u> |
|-------------|------------------|---------------------------|
| 2004 | OCCUPANT UNKNOWN | Cole Information Services |
| 1955 | Stearns W C | R. L. Polk & Co. |

1029 S 26TH ST

| <u>Year</u> | <u>Uses</u> | <u>Source</u> |
|-------------|--------------------|-------------------------------------|
| 2017 | ESCOBEDO ALEJANDRO | Cole Information Services |
| 2014 | ESCOBEDO ALEJANDRO | Cole Information Services |
| 2009 | OCCUPANT UNKNOWN | Cole Information Services |
| 2006 | MANZANOMarda | Haines Company, Inc. |
| 2004 | JORGE HERNANDEZ | Cole Information Services |
| 1994 | ALVAREZ, M | Cole Information Services |
| 1992 | Alvarez Marciano | PACIFIC BELL WHITE PAGES |
| 1989 | Vidal Magdalena | Cole Information Services |
| 1960 | Grant Bennie | The Pacific Telephone Telegraph Co. |
| 1955 | Grant Bennie | R. L. Polk & Co. |

1038 S 26TH ST

| <u>Year</u> | <u>Uses</u> | <u>Source</u> |
|-------------|---------------|---------------------------|
| 2017 | LORENA FLORES | Cole Information Services |
| 2014 | LORENA FLORES | Cole Information Services |
| 2009 | LORENA FLORES | Cole Information Services |
| 2006 | FLORESLorena | Haines Company, Inc. |
| 2004 | LORENA FLORES | Cole Information Services |
| 1999 | LORENA FLORES | Cole Information Services |

1048 S 26TH ST

| <u>Year</u> | <u>Uses</u> | <u>Source</u> |
|-------------|--------------------|---------------------------|
| 2017 | ANDREANA RICCIARDI | Cole Information Services |
| 2014 | ANDREANA RICCIARDI | Cole Information Services |
| 2009 | OCCUPANT UNKNOWN | Cole Information Services |
| 2006 | o LOPEZ Canuto | Haines Company, Inc. |
| 2004 | OCCUPANT UNKNOWN | Cole Information Services |
| 1955 | Yeargin John F | R. L. Polk & Co. |

1049 S 26TH ST

| <u>Year</u> | <u>Uses</u> | <u>Source</u> |
|-------------|-------------------|-------------------------------------|
| 1989 | Garcias Iron Shop | Cole Information Services |
| 1960 | Rufus Hamp | The Pacific Telephone Telegraph Co. |

FINDINGS

1119 S 26TH ST

| <u>Year</u> | <u>Uses</u> | <u>Source</u> |
|-------------|-----------------------------------|-------------------------------------|
| 2017 | TRAVEL TIME R V INC | Cole Information Services |
| 2014 | TRAVEL TIME R V INC | Cole Information Services |
| 2009 | TRAVEL TIME R V INC | Cole Information Services |
| 2004 | LOWELL FOSTER | Cole Information Services |
| | TRAVEL TIME R V INC | Cole Information Services |
| 1994 | A A TRAVEL TIME RV INC | Cole Information Services |
| 1992 | S & ICompany | PACIFIC BELL WHITE PAGES |
| 1989 | Sports & Imports Auto Dismantlers | Cole Information Services |
| 1960 | Kellys Building Supplies | The Pacific Telephone Telegraph Co. |

1177 S 26TH ST

| <u>Year</u> | <u>Uses</u> | <u>Source</u> |
|-------------|---------------------------------|-------------------------------------|
| 2017 | ANGELOS TOWING & RECOVERY | Cole Information Services |
| | ANGELOS TOWING | Cole Information Services |
| 2014 | ANGELOS TOWING & RECOVERY | Cole Information Services |
| | ANGELOS TOWING | Cole Information Services |
| 2006 | STATEWIDE | Haines Company, Inc. |
| | SEATING | Haines Company, Inc. |
| 2004 | STATEWIDE SEATING & SCFLDNG | Cole Information Services |
| 1999 | STATEWIDE SEATING & SCAFFOLDING | Cole Information Services |
| 1994 | STATEWIDE SEATING & SCAFFOLD | Cole Information Services |
| | MIRSTONE PLASTERING INC | Cole Information Services |
| 1992 | Mirstone Plastering Inc | PACIFIC BELL WHITE PAGES |
| | Mirth Estelle | PACIFIC BELL WHITE PAGES |
| 1989 | G & R Plastering | Cole Information Services |
| 1965 | ATLAS FENCE CO | Community Directory Co. |
| 1960 | ATLAS FENCE CO | The Pacific Telephone Telegraph Co. |
| | Buff Fence Co | The Pacific Telephone Telegraph Co. |
| 1955 | Sorkness Truck Lines | R. L. Polk & Co. |

1221 S 26TH ST

| <u>Year</u> | <u>Uses</u> | <u>Source</u> |
|-------------|-------------------------------|---------------------------|
| 2017 | COS TRAFFIC CONTROL INC | Cole Information Services |
| 2014 | COS TRAFFIC CONTROL INC | Cole Information Services |
| 2006 | SHEET MTL & MRN | Haines Company, Inc. |
| | WESTRN BAY | Haines Company, Inc. |
| 2004 | WESTERN BAY SHEET METAL & MRN | Cole Information Services |
| | ROY LOZANO | Cole Information Services |

FINDINGS

| <u>Year</u> | <u>Uses</u> | <u>Source</u> |
|-------------|---|---------------------------|
| 1999 | WESTERN BAY SHEET METAL & MARINE REPAIR | Cole Information Services |
| 1994 | WESTERN BAY SHEET METAL | Cole Information Services |
| 1989 | WESTERN BAY SHEET METAL & MARINE REPAIR | Cole Information Services |
| 1955 | Divco Calif Co trucks | R. L. Polk & Co. |
| | Smith E H Divco Calif Co trucks | R. L. Polk & Co. |

S 27TH

828 S 27TH

| <u>Year</u> | <u>Uses</u> | <u>Source</u> |
|-------------|-------------------------------|------------------------------|
| 1921 | Sandler Louis C Lois barber h | San Diego Directory Co. Inc. |

926 S 27TH

| <u>Year</u> | <u>Uses</u> | <u>Source</u> |
|-------------|---|------------------------------|
| 1921 | Weldon Wm J Maude carp S D Elec Ry Co h | San Diego Directory Co. Inc. |

928 S 27TH

| <u>Year</u> | <u>Uses</u> | <u>Source</u> |
|-------------|--|------------------------------|
| 1921 | Wilbert Mark N Anna Indywkr S D Steam Lndy h | San Diego Directory Co. Inc. |

1117 S 27TH

| <u>Year</u> | <u>Uses</u> | <u>Source</u> |
|-------------|---|------------------------------|
| 1921 | Wattenbarger Geo W Fayla tire bldr Savage Tire Co h | San Diego Directory Co. Inc. |

1119 S 27TH

| <u>Year</u> | <u>Uses</u> | <u>Source</u> |
|-------------|------------------------------|------------------------------|
| 1921 | Anderson Pearl telep opr Pac | San Diego Directory Co. Inc. |
| | Anderson Otto h | San Diego Directory Co. Inc. |

1124 S 27TH

| <u>Year</u> | <u>Uses</u> | <u>Source</u> |
|-------------|---|------------------------------|
| 1921 | Blanchard Win r | San Diego Directory Co. Inc. |
| | Blanchard Etnest C lab S D Poultry Assn h | San Diego Directory Co. Inc. |

1132 S 27TH

| <u>Year</u> | <u>Uses</u> | <u>Source</u> |
|-------------|-------------------------|------------------------------|
| 1921 | Fillingane Louise Mrs r | San Diego Directory Co. Inc. |

FINDINGS

| <u>Year</u> | <u>Uses</u> | <u>Source</u> |
|-------------|--|------------------------------|
| 1921 | Schoepfle Chas R Sophie E hlpr W C Merritt Co h | San Diego Directory Co. Inc. |

1140 S 27TH

| <u>Year</u> | <u>Uses</u> | <u>Source</u> |
|-------------|----------------------------------|------------------------------|
| 1921 | Olsen Henry L Kittie A mariner h | San Diego Directory Co. Inc. |

1148 S 27TH

| <u>Year</u> | <u>Uses</u> | <u>Source</u> |
|-------------|--|------------------------------|
| 1921 | Clausen S M launchmn Spreckels Bros Comi Co r | San Diego Directory Co. Inc. |
| | Olson Thos I Celina M dredgmn h | San Diego Directory Co. Inc. |

S 27TH ST

810 S 27TH ST

| <u>Year</u> | <u>Uses</u> | <u>Source</u> |
|-------------|----------------|-------------------------------------|
| 1960 | Castaneda John | The Pacific Telephone Telegraph Co. |
| 1955 | Castaneda John | R. L. Polk & Co. |

816 S 27TH ST

| <u>Year</u> | <u>Uses</u> | <u>Source</u> |
|-------------|-----------------|------------------|
| 1955 | Sambrano Arthur | R. L. Polk & Co. |

820 S 27TH ST

| <u>Year</u> | <u>Uses</u> | <u>Source</u> |
|-------------|--------------|------------------|
| 1955 | Gilmore Ruby | R. L. Polk & Co. |

922 S 27TH ST

| <u>Year</u> | <u>Uses</u> | <u>Source</u> |
|-------------|--------------------|---------------------------|
| 1989 | Dusterhoft Douglas | Cole Information Services |

926 S 27TH ST

| <u>Year</u> | <u>Uses</u> | <u>Source</u> |
|-------------|-------------------|------------------|
| 1955 | Hernandez Manuela | R. L. Polk & Co. |

928 S 27TH ST

| <u>Year</u> | <u>Uses</u> | <u>Source</u> |
|-------------|---------------|-------------------------------------|
| 1960 | Johnston Wm V | The Pacific Telephone Telegraph Co. |
| 1955 | Johnston Wm V | R. L. Polk & Co. |

FINDINGS

932 S 27TH ST

| <u>Year</u> | <u>Uses</u> | <u>Source</u> |
|-------------|-----------------|-------------------------------------|
| 1960 | Egipto Crispulo | The Pacific Telephone Telegraph Co. |
| | Elder Alberta | The Pacific Telephone Telegraph Co. |
| 1955 | Egipto Crispulo | R. L. Polk & Co. |

940 S 27TH ST

| <u>Year</u> | <u>Uses</u> | <u>Source</u> |
|-------------|---------------|------------------|
| 1955 | Gamble August | R. L. Polk & Co. |

1017 S 27TH ST

| <u>Year</u> | <u>Uses</u> | <u>Source</u> |
|-------------|-----------------|------------------|
| 1955 | Finders Forrest | R. L. Polk & Co. |

1019 S 27TH ST

| <u>Year</u> | <u>Uses</u> | <u>Source</u> |
|-------------|---------------------|-------------------------|
| 1955 | Harber Mildred A | R. L. Polk & Co. |
| 1945 | Deering Edw E Mrs r | San Diego Directory Co. |

1021 S 27TH ST

| <u>Year</u> | <u>Uses</u> | <u>Source</u> |
|-------------|-----------------------|------------------|
| 1955 | Strake Mary Magdalene | R. L. Polk & Co. |

1111 S 27TH ST

| <u>Year</u> | <u>Uses</u> | <u>Source</u> |
|-------------|-----------------------|---------------------------|
| 2017 | PAUL KOURY | Cole Information Services |
| 2014 | PAUL KOURY | Cole Information Services |
| 2006 | BARTON Brenda | Haines Company, Inc. |
| 2004 | LAURA RAMIREZ | Cole Information Services |
| 1955 | Foster W L | R. L. Polk & Co. |
| 1945 | Mc Farland Norman D r | San Diego Directory Co. |

1117 S 27TH ST

| <u>Year</u> | <u>Uses</u> | <u>Source</u> |
|-------------|------------------|-------------------------------------|
| 1960 | Owens John L Rev | The Pacific Telephone Telegraph Co. |
| 1955 | Owens John L Rev | R. L. Polk & Co. |

1124 S 27TH ST

| <u>Year</u> | <u>Uses</u> | <u>Source</u> |
|-------------|---------------|---------------------------|
| 2017 | ANGEL ANTUNEZ | Cole Information Services |
| 2014 | JOSE ANTUNEZ | Cole Information Services |
| 2009 | J ANTUNEZ | Cole Information Services |

FINDINGS

| <u>Year</u> | <u>Uses</u> | <u>Source</u> |
|-------------|-----------------|---------------------------|
| 2006 | ANTUNEZJ Carmen | Haines Company, Inc. |
| 2004 | J ANTUNEZ | Cole Information Services |
| 1999 | J ANTUNEZ | Cole Information Services |
| 1955 | Morland Eva | R. L. Polk & Co. |

1127 S 27TH ST

| <u>Year</u> | <u>Uses</u> | <u>Source</u> |
|-------------|-------------------------------|---------------------------|
| 2004 | ADVANCED WOOD FINISHING | Cole Information Services |
| 1994 | GOLDEN MACHINE | Cole Information Services |
| 1992 | San Diego Transmission Center | PACIFIC BELL WHITE PAGES |
| 1989 | San Diego Transmission Center | Cole Information Services |

1132 S 27TH ST

| <u>Year</u> | <u>Uses</u> | <u>Source</u> |
|-------------|---------------|-------------------------------------|
| 2014 | DEOCA MONTES | Cole Information Services |
| 1960 | Carrillo Robt | The Pacific Telephone Telegraph Co. |
| 1955 | Rubio Jose | R. L. Polk & Co. |

1140 S 27TH ST

| <u>Year</u> | <u>Uses</u> | <u>Source</u> |
|-------------|--------------------|---------------------------|
| 2014 | OCCUPANT UNKNOWN | Cole Information Services |
| 2009 | OCCUPANT UNKNOWN | Cole Information Services |
| 2006 | No Current Listing | Haines Company, Inc. |
| 2004 | OCTAVIO ALVAREZ | Cole Information Services |
| 1955 | Cazessus Juan Jr | R. L. Polk & Co. |
| 1945 | Raynaud B A r | San Diego Directory Co. |

1148 S 27TH ST

| <u>Year</u> | <u>Uses</u> | <u>Source</u> |
|-------------|------------------|---------------------------|
| 2017 | REYNA DUARTE | Cole Information Services |
| 2014 | REYNA DUARTE | Cole Information Services |
| 2009 | REYNA DUARTE | Cole Information Services |
| 2004 | JUANA MENDOZA | Cole Information Services |
| 1999 | REYNA DUARTE | Cole Information Services |
| 1994 | MERCADO, BRIGIDA | Cole Information Services |
| 1992 | Mercado Brigida | PACIFIC BELL WHITE PAGES |
| 1945 | Hathcoat M L r | San Diego Directory Co. |

FINDINGS

1204 S 27TH ST

| <u>Year</u> | <u>Uses</u> | <u>Source</u> |
|-------------|---------------------|-------------------------------------|
| 2017 | EDDIE CHAVEZ | Cole Information Services |
| 2014 | EDDIE CHAVEZ | Cole Information Services |
| 2009 | JENNIFER CHAVEZ | Cole Information Services |
| 2004 | ALISHA LOPEZ | Cole Information Services |
| 1999 | JENNIFER CHAVEZ | Cole Information Services |
| 1960 | Sepulveda Mary Mrs | The Pacific Telephone Telegraph Co. |
| 1955 | Sepulveda Mary Mrs | R. L. Polk & Co. |
| 1945 | Rosenberg M H Mrs r | San Diego Directory Co. |

1220 S 27TH ST

| <u>Year</u> | <u>Uses</u> | <u>Source</u> |
|-------------|------------------|-------------------------------------|
| 1960 | Bojorquez Ismael | The Pacific Telephone Telegraph Co. |
| 1955 | Ward Henry J | R. L. Polk & Co. |
| 1945 | Ward Henry J r | San Diego Directory Co. |

1234 S 27TH ST

| <u>Year</u> | <u>Uses</u> | <u>Source</u> |
|-------------|--------------------|-------------------------------------|
| 2017 | JAVIER GRABOWSKI | Cole Information Services |
| 2014 | OCCUPANT UNKNOWN | Cole Information Services |
| 2009 | JIM HANLINE | Cole Information Services |
| 2006 | No Current Listing | Haines Company, Inc. |
| 2004 | MASSIEL HANLINE | Cole Information Services |
| 1999 | JIM HANLINE | Cole Information Services |
| 1960 | Mannoni Lena | The Pacific Telephone Telegraph Co. |
| 1955 | Mannoni Lena | R. L. Polk & Co. |

1239 S 27TH ST

| <u>Year</u> | <u>Uses</u> | <u>Source</u> |
|-------------|-------------|---------------------------|
| 1989 | Kerr Bob | Cole Information Services |

SICARD

1011 SICARD

| <u>Year</u> | <u>Uses</u> | <u>Source</u> |
|-------------|------------------------------|------------------------------|
| 1921 | Slagle Wm W Mary E blksmth h | San Diego Directory Co. Inc. |

1015 SICARD

| <u>Year</u> | <u>Uses</u> | <u>Source</u> |
|-------------|------------------------|------------------------------|
| 1921 | Cook Elmer O painter r | San Diego Directory Co. Inc. |

FINDINGS

| <u>Year</u> | <u>Uses</u> | <u>Source</u> |
|-------------|--|------------------------------|
| 1921 | Cook Zachariah Lajetta M firemn S D & Arizona Ry h | San Diego Directory Co. Inc. |

1021 SICARD

| <u>Year</u> | <u>Uses</u> | <u>Source</u> |
|-------------|---|------------------------------|
| 1921 | Dawson Orval repr City Board of Education h | San Diego Directory Co. Inc. |

1028 SICARD

| <u>Year</u> | <u>Uses</u> | <u>Source</u> |
|-------------|--|------------------------------|
| 1921 | Mason C Bruce asst City Testing Laboratory r | San Diego Directory Co. Inc. |

1030 SICARD

| <u>Year</u> | <u>Uses</u> | <u>Source</u> |
|-------------|---|------------------------------|
| 1921 | Lowell Liberty W electr r | San Diego Directory Co. Inc. |
| | Raynaud Ernest A Alice M vulc Pickford Barker Tire Go h | San Diego Directory Co. Inc. |

SICARD FORT 1104 S 31ST

920 SICARD FORT 1104 S 31ST

| <u>Year</u> | <u>Uses</u> | <u>Source</u> |
|-------------|-----------------------------------|------------------------------|
| 1921 | Williams John T Grace E auto repr | San Diego Directory Co. Inc. |

SICARD ST

1009 SICARD ST

| <u>Year</u> | <u>Uses</u> | <u>Source</u> |
|-------------|-------------|-------------------------|
| 1945 | Rand H C r | San Diego Directory Co. |

1011 SICARD ST

| <u>Year</u> | <u>Uses</u> | <u>Source</u> | |
|-------------|-----------------|--------------------------------|---------------|
| 1952 | Vaca Pablo | R. L. Polk & Co. of California | Image pg. A43 |
| 1948 | Vaca Pablo | San Diego Directory Co. | Image pg. A48 |
| 1943 | Castillo Natcho | San Diego Directory Co. | Image pg. A53 |
| 1938 | Vaca Pablo | San Diego Directory Co. | Image pg. A58 |
| 1933 | Hulse Albt | San Diego Directory Co. | Image pg. A64 |

1012 SICARD ST

| <u>Year</u> | <u>Uses</u> | <u>Source</u> | |
|-------------|-------------|------------------|---------------|
| 1966 | VACANT | R. L. Polk & Co. | Image pg. A24 |

FINDINGS

| <u>Year</u> | <u>Uses</u> | <u>Source</u> | |
|-------------|-----------------|--------------------------------|---------------|
| 1961 | Serv Catering | R. L. Polk & Co. | Image pg. A38 |
| 1952 | Lindberg Lois C | R. L. Polk & Co. of California | Image pg. A43 |
| 1948 | Ferguson B P | San Diego Directory Co. | Image pg. A48 |
| 1943 | Suarez Danilo | San Diego Directory Co. | Image pg. A53 |

1015 SICARD ST

| <u>Year</u> | <u>Uses</u> | <u>Source</u> | |
|-------------|----------------|--------------------------------|---------------|
| 1952 | Lerma Albert | R. L. Polk & Co. of California | Image pg. A43 |
| 1948 | Lerma A G | San Diego Directory Co. | Image pg. A48 |
| 1943 | Lerma A G | San Diego Directory Co. | Image pg. A53 |
| 1938 | Lerma Albt | San Diego Directory Co. | Image pg. A58 |
| 1933 | Niciforos Paul | San Diego Directory Co. | Image pg. A64 |

1018 SICARD ST

| <u>Year</u> | <u>Uses</u> | <u>Source</u> | |
|-------------|-------------|-------------------------|---------------|
| 1927 | Raitt G C | San Diego Directory Co. | Image pg. A69 |

1021 SICARD ST

| <u>Year</u> | <u>Uses</u> | <u>Source</u> | |
|-------------|---------------------|--------------------------------|---------------|
| 1952 | Gutierrez Flora Mrs | R. L. Polk & Co. of California | Image pg. A43 |
| 1948 | Castillo Nacho | San Diego Directory Co. | Image pg. A48 |
| 1943 | Reyes G A | San Diego Directory Co. | Image pg. A53 |
| 1938 | Castillo Natcho | San Diego Directory Co. | Image pg. A58 |
| 1933 | Brennan J A | San Diego Directory Co. | Image pg. A64 |

1024 SICARD ST

| <u>Year</u> | <u>Uses</u> | <u>Source</u> | |
|-------------|--------------------|--------------------------------|---------------|
| 2000 | No Current Listing | Haines & Company | Image pg. A5 |
| 1975 | No Return | R. L. Polk & Co. | Image pg. A20 |
| 1970 | PEREZ SOLEDAD H | John M. Ducey | |
| 1966 | NO RETURN | R. L. Polk & Co. | Image pg. A24 |
| 1961 | Perez Soledad Mrs | R. L. Polk & Co. | Image pg. A38 |
| 1952 | Young R S | R. L. Polk & Co. of California | Image pg. A43 |
| 1948 | Vacant | San Diego Directory Co. | Image pg. A48 |
| 1943 | Alvarez Julia Mrs | San Diego Directory Co. | Image pg. A53 |

1025 SICARD ST

| <u>Year</u> | <u>Uses</u> | <u>Source</u> |
|-------------|----------------|---------------------------|
| 2017 | ADVANCE TOWING | Cole Information Services |
| 2014 | ADVANCE TOWING | Cole Information Services |

FINDINGS

| <u>Year</u> | <u>Uses</u> | <u>Source</u> | |
|-------------|---------------------------|---------------------------|---------------|
| 2004 | HIGHTECH COLLISION CTR | Cole Information Services | |
| | SICARD AUTO REPAIR | Cole Information Services | |
| 2000 | No Current Listing | Haines & Company | Image pg. A5 |
| 1989 | Johnson Jewell | Pacific Bell | |
| 1984 | J & W Steel & Fabricators | R. L. Polk & Co. | Image pg. A10 |
| 1980 | J & W Steel & Fabricating | R. L. Polk & Co. | Image pg. A15 |
| 1975 | J & W Steel & Fabricating | R. L. Polk & Co. | Image pg. A20 |
| 1970 | J 6 W STEEL FABRICATING | John M. Ducey | |
| 1966 | J & W STEEL FABRICATING | R. L. Polk & Co. | Image pg. A24 |

1027 SICARD ST

| <u>Year</u> | <u>Uses</u> | <u>Source</u> | |
|-------------|----------------------|------------------|---------------|
| 1975 | Vacant | R. L. Polk & Co. | Image pg. A20 |
| 1970 | VACANT | John M. Ducey | |
| 1966 | POWERS REFRIGERATION | R. L. Polk & Co. | Image pg. A24 |

1028 SICARD ST

| <u>Year</u> | <u>Uses</u> | <u>Source</u> | |
|-------------|-------------------|--------------------------------|---------------|
| 2017 | ZETINO ELIAS | Cole Information Services | |
| 2014 | ZETINO ELIAS | Cole Information Services | |
| 2006 | RODRIGUEZ Teodulo | Haines Company, Inc. | |
| | VEGA Louie | Haines Company, Inc. | |
| 2004 | OCCUPANT UNKNOWN | Cole Information Services | |
| 1992 | Castillo Maria | PACIFIC BELL WHITE PAGES | |
| 1984 | Gomez Jose | R. L. Polk & Co. | Image pg. A10 |
| 1980 | Gomez Jose | R. L. Polk & Co. | Image pg. A15 |
| 1970 | BETANCOURT LEO | John M. Ducey | |
| 1966 | BETANCOURT LEO | R. L. Polk & Co. | Image pg. A24 |
| 1961 | De Ford John E | R. L. Polk & Co. | Image pg. A38 |
| 1952 | Vega L A | R. L. Polk & Co. of California | Image pg. A43 |
| 1948 | Luzarita A L | San Diego Directory Co. | Image pg. A48 |
| 1943 | Palmares Calix | San Diego Directory Co. | Image pg. A53 |
| 1938 | Palmares Calix | San Diego Directory Co. | Image pg. A58 |
| 1933 | Raynaud E A o | San Diego Directory Co. | Image pg. A64 |
| 1927 | Raynaud E A | San Diego Directory Co. | Image pg. A69 |

1030 SICARD ST

| <u>Year</u> | <u>Uses</u> | <u>Source</u> |
|-------------|------------------|---------------------------|
| 2014 | OCCUPANT UNKNOWN | Cole Information Services |

FINDINGS

| <u>Year</u> | <u>Uses</u> | <u>Source</u> | |
|-------------|----------------------|--------------------------------|---------------|
| 2009 | MARIA MUNGIA | Cole Information Services | |
| 2004 | MARIA MUNGIA | Cole Information Services | |
| 1999 | MARIA MUNGIA | Cole Information Services | |
| 1984 | Davila Antonio | R. L. Polk & Co. | Image pg. A10 |
| 1980 | Davila Antonfo | R. L. Polk & Co. | Image pg. A15 |
| 1970 | WILLIAMS JESSE | John M. Ducey | |
| 1966 | WILLIAMS JESSE | R. L. Polk & Co. | Image pg. A24 |
| 1961 | Williams Jesse | R. L. Polk & Co. | Image pg. A38 |
| 1955 | Williams Jesse | R. L. Polk & Co. | |
| 1952 | Williams Jesse | R. L. Polk & Co. of California | Image pg. A43 |
| 1948 | Williams Jesse | San Diego Directory Co. | Image pg. A48 |
| 1945 | Alumbaugh Edna Mrs r | San Diego Directory Co. | |
| 1943 | AAlumbaugh E D Mrs | San Diego Directory Co. | Image pg. A53 |
| 1938 | Alumbaugh J F | San Diego Directory Co. | Image pg. A58 |
| 1933 | Tarantino Minnie Mrs | San Diego Directory Co. | Image pg. A64 |
| 1927 | Noel A B | San Diego Directory Co. | Image pg. A69 |

1034 SICARD ST

| <u>Year</u> | <u>Uses</u> | <u>Source</u> |
|-------------|------------------|---------------------------|
| 2017 | RICARDO MARENTEZ | Cole Information Services |
| 2014 | ROMAN RODRIGUEZ | Cole Information Services |
| 2009 | ROMAN RODRIGUEZ | Cole Information Services |
| 2004 | MIGUEL RODRIGUEZ | Cole Information Services |
| 1999 | ROMAN RODRIGUEZ | Cole Information Services |
| 1994 | JACQUEZ, O | Cole Information Services |

1038 SICARD ST

| <u>Year</u> | <u>Uses</u> | <u>Source</u> |
|-------------|-------------------|---------------------------|
| 2017 | GERALD CORK | Cole Information Services |
| 2014 | OCCUPANT UNKNOWN | Cole Information Services |
| 2009 | OCCUPANT UNKNOWN | Cole Information Services |
| 2004 | OCCUPANT UNKNOWN | Cole Information Services |
| 1994 | OSEGUEDA, OCTAVIO | Cole Information Services |

FINDINGS

ADJOINING PROPERTY: ADDRESSES NOT IDENTIFIED IN RESEARCH SOURCE

The following Adjoining Property addresses were researched for this report, and the addresses were not identified in research source.

| <u>Address Researched</u> | <u>Address Not Identified in Research Source</u> |
|---------------------------|--|
| 1003 S 26TH | 2017, 2014, 2009, 2006, 2004, 2000, 1999, 1995, 1994, 1992, 1991, 1989, 1985, 1984, 1980, 1976, 1975, 1971, 1970, 1966, 1965, 1962, 1961, 1960, 1956, 1955, 1952, 1950, 1948, 1945, 1943, 1940, 1938, 1933, 1927, 1907, 1903 |
| 1003 S 26TH ST | 2017, 2014, 2009, 2006, 2004, 2000, 1999, 1995, 1994, 1992, 1991, 1989, 1985, 1984, 1980, 1976, 1975, 1971, 1970, 1966, 1965, 1962, 1961, 1960, 1956, 1952, 1950, 1948, 1945, 1943, 1940, 1938, 1933, 1927, 1921, 1907, 1903 |
| 1006 S 26TH ST | 2017, 2014, 2009, 2004, 2000, 1999, 1995, 1994, 1992, 1991, 1989, 1985, 1984, 1980, 1976, 1975, 1971, 1970, 1966, 1965, 1962, 1961, 1956, 1952, 1950, 1948, 1945, 1943, 1940, 1938, 1933, 1927, 1921, 1907, 1903 |
| 1006 S 26TH ST | 2006, 2000, 1995, 1992, 1991, 1989, 1985, 1984, 1980, 1976, 1975, 1971, 1970, 1966, 1965, 1962, 1961, 1960, 1956, 1955, 1952, 1950, 1948, 1945, 1943, 1940, 1938, 1933, 1927, 1921, 1907, 1903 |
| 1008 S 26TH ST | 2006, 2004, 2000, 1995, 1994, 1992, 1991, 1989, 1985, 1984, 1980, 1976, 1975, 1971, 1970, 1966, 1965, 1962, 1961, 1960, 1956, 1955, 1952, 1950, 1948, 1945, 1943, 1940, 1938, 1933, 1927, 1921, 1907, 1903 |
| 1008 S 26TH ST | 2017, 2014, 2009, 2004, 2000, 1999, 1995, 1994, 1992, 1991, 1989, 1985, 1984, 1980, 1976, 1975, 1971, 1970, 1966, 1965, 1962, 1961, 1960, 1956, 1952, 1950, 1948, 1943, 1940, 1938, 1933, 1927, 1921, 1907, 1903 |
| 1009 SICARD ST | 2017, 2014, 2009, 2006, 2004, 2000, 1999, 1995, 1994, 1992, 1991, 1989, 1985, 1984, 1980, 1976, 1975, 1971, 1970, 1966, 1965, 1962, 1961, 1960, 1956, 1955, 1952, 1950, 1948, 1943, 1940, 1938, 1933, 1927, 1921, 1907, 1903 |
| 1010 S 26TH ST | 2017, 2014, 2009, 2004, 2000, 1999, 1995, 1994, 1992, 1991, 1989, 1985, 1984, 1980, 1976, 1975, 1971, 1970, 1966, 1965, 1962, 1961, 1956, 1952, 1950, 1948, 1945, 1943, 1940, 1938, 1933, 1927, 1921, 1907, 1903 |
| 1010 S 26TH ST | 2006, 2000, 1995, 1994, 1992, 1991, 1989, 1985, 1984, 1980, 1976, 1975, 1971, 1970, 1966, 1965, 1962, 1961, 1960, 1956, 1955, 1952, 1950, 1948, 1945, 1943, 1940, 1938, 1933, 1927, 1921, 1907, 1903 |
| 1011 SICARD | 2017, 2014, 2009, 2006, 2004, 2000, 1999, 1995, 1994, 1992, 1991, 1989, 1985, 1984, 1980, 1976, 1975, 1971, 1970, 1966, 1965, 1962, 1961, 1960, 1956, 1955, 1952, 1950, 1948, 1945, 1943, 1940, 1938, 1933, 1927, 1907, 1903 |
| 1011 SICARD ST | 2017, 2014, 2009, 2006, 2004, 2000, 1999, 1995, 1994, 1992, 1991, 1989, 1985, 1984, 1980, 1976, 1975, 1971, 1970, 1966, 1965, 1962, 1961, 1960, 1956, 1955, 1950, 1945, 1940, 1927, 1921, 1907, 1903 |
| 1012 SICARD ST | 2017, 2014, 2009, 2006, 2004, 2000, 1999, 1995, 1994, 1992, 1991, 1989, 1985, 1984, 1980, 1976, 1975, 1971, 1970, 1965, 1962, 1960, 1956, 1955, 1950, 1945, 1940, 1938, 1933, 1927, 1921, 1907, 1903 |
| 1015 SICARD | 2017, 2014, 2009, 2006, 2004, 2000, 1999, 1995, 1994, 1992, 1991, 1989, 1985, 1984, 1980, 1976, 1975, 1971, 1970, 1966, 1965, 1962, 1961, 1960, 1956, 1955, 1952, 1950, 1948, 1945, 1943, 1940, 1938, 1933, 1927, 1907, 1903 |
| 1015 SICARD ST | 2017, 2014, 2009, 2006, 2004, 2000, 1999, 1995, 1994, 1992, 1991, 1989, 1985, 1984, 1980, 1976, 1975, 1971, 1970, 1966, 1965, 1962, 1961, 1960, 1956, 1955, 1950, 1945, 1940, 1927, 1921, 1907, 1903 |
| 1017 27TH ST S | 2017, 2014, 2009, 2006, 2004, 2000, 1999, 1995, 1994, 1992, 1991, 1989, 1985, 1984, 1980, 1976, 1975, 1971, 1970, 1966, 1965, 1962, 1961, 1960, 1956, 1955, 1950, 1945, 1940, 1938, 1933, 1927, 1921, 1907, 1903 |

FINDINGS

| <u>Address Researched</u> | <u>Address Not Identified in Research Source</u> |
|----------------------------------|--|
| 1204 S 27TH ST | 2017, 2014, 2009, 2006, 2004, 2000, 1999, 1995, 1994, 1992, 1991, 1989, 1985, 1984, 1980, 1976, 1975, 1971, 1970, 1966, 1965, 1962, 1961, 1956, 1952, 1950, 1948, 1943, 1940, 1938, 1933, 1927, 1921, 1907, 1903 |
| 1204 S 27TH ST | 2006, 2000, 1995, 1994, 1992, 1991, 1989, 1985, 1984, 1980, 1976, 1975, 1971, 1970, 1966, 1965, 1962, 1961, 1960, 1956, 1955, 1952, 1950, 1948, 1945, 1943, 1940, 1938, 1933, 1927, 1921, 1907, 1903 |
| 1220 27TH ST S | 2017, 2014, 2009, 2006, 2004, 2000, 1999, 1995, 1994, 1992, 1991, 1989, 1985, 1984, 1980, 1976, 1971, 1970, 1966, 1965, 1962, 1960, 1956, 1955, 1950, 1945, 1940, 1933, 1927, 1921, 1907, 1903 |
| 1220 S 27TH ST | 2017, 2014, 2009, 2006, 2004, 2000, 1999, 1995, 1994, 1992, 1991, 1989, 1985, 1984, 1980, 1976, 1975, 1971, 1970, 1966, 1965, 1962, 1961, 1956, 1952, 1950, 1948, 1943, 1940, 1938, 1933, 1927, 1921, 1907, 1903 |
| 1221 S 26TH ST | 2017, 2014, 2009, 2004, 2000, 1999, 1995, 1994, 1992, 1991, 1985, 1984, 1980, 1976, 1975, 1971, 1970, 1966, 1965, 1962, 1961, 1960, 1956, 1952, 1950, 1948, 1945, 1943, 1940, 1938, 1933, 1927, 1921, 1907, 1903 |
| 1221 S 26TH ST | 2009, 2006, 2000, 1995, 1992, 1991, 1989, 1985, 1984, 1980, 1976, 1975, 1971, 1970, 1966, 1965, 1962, 1961, 1960, 1956, 1955, 1952, 1950, 1948, 1945, 1943, 1940, 1938, 1933, 1927, 1921, 1907, 1903 |
| 1227 27TH ST S | 2017, 2014, 2009, 2006, 2004, 1999, 1995, 1994, 1992, 1991, 1989, 1985, 1984, 1980, 1976, 1975, 1971, 1970, 1966, 1965, 1962, 1961, 1960, 1956, 1955, 1952, 1950, 1948, 1945, 1943, 1940, 1938, 1933, 1927, 1921, 1907, 1903 |
| 1234 27TH ST S | 2017, 2014, 2009, 2006, 2004, 1999, 1995, 1994, 1992, 1991, 1989, 1985, 1976, 1971, 1966, 1965, 1962, 1960, 1956, 1955, 1950, 1945, 1940, 1933, 1927, 1921, 1907, 1903 |
| 1234 S 27TH ST | 2017, 2014, 2009, 2004, 2000, 1999, 1995, 1994, 1992, 1991, 1989, 1985, 1984, 1980, 1976, 1975, 1971, 1970, 1966, 1965, 1962, 1961, 1956, 1952, 1950, 1948, 1945, 1943, 1940, 1938, 1933, 1927, 1921, 1907, 1903 |
| 1234 S 27TH ST | 2006, 2000, 1995, 1994, 1992, 1991, 1989, 1985, 1984, 1980, 1976, 1975, 1971, 1970, 1966, 1965, 1962, 1961, 1960, 1956, 1955, 1952, 1950, 1948, 1945, 1943, 1940, 1938, 1933, 1927, 1921, 1907, 1903 |
| 1239 S 27TH ST | 2017, 2014, 2009, 2006, 2004, 2000, 1999, 1995, 1994, 1992, 1991, 1985, 1984, 1980, 1976, 1975, 1971, 1970, 1966, 1965, 1962, 1961, 1960, 1956, 1955, 1952, 1950, 1948, 1945, 1943, 1940, 1938, 1933, 1927, 1921, 1907, 1903 |
| 13 CLK R 2635 NEWTON AVE | 2017, 2014, 2009, 2006, 2004, 2000, 1999, 1995, 1994, 1992, 1991, 1989, 1985, 1984, 1980, 1976, 1975, 1971, 1970, 1966, 1965, 1962, 1961, 1960, 1956, 1955, 1952, 1950, 1948, 1945, 1943, 1940, 1938, 1933, 1927, 1907, 1903 |
| 2292 NATIONAL AVE | 2006, 2004, 2000, 1995, 1992, 1991, 1989, 1985, 1984, 1980, 1976, 1975, 1971, 1970, 1966, 1965, 1962, 1961, 1960, 1956, 1955, 1952, 1950, 1948, 1945, 1943, 1940, 1938, 1933, 1927, 1921, 1907, 1903 |
| 2295 NATIONAL AVE | 2017, 2014, 2009, 2006, 2000, 1999, 1995, 1992, 1991, 1989, 1985, 1984, 1980, 1976, 1975, 1971, 1970, 1966, 1965, 1962, 1961, 1960, 1956, 1955, 1952, 1950, 1948, 1945, 1943, 1940, 1938, 1933, 1927, 1921, 1907, 1903 |
| 2295 NATIONAL AVE | 2017, 2014, 2009, 2006, 2004, 1999, 1995, 1994, 1991, 1985, 1976, 1971, 1965, 1962, 1960, 1956, 1955, 1950, 1945, 1940, 1921, 1907, 1903 |
| 2295 NATIONAL GLN | 2017, 2014, 2009, 2006, 2004, 2000, 1999, 1995, 1994, 1992, 1991, 1989, 1985, 1984, 1980, 1976, 1975, 1971, 1970, 1966, 1965, 1962, 1961, 1956, 1952, 1950, 1948, 1945, 1943, 1940, 1938, 1933, 1927, 1921, 1907, 1903 |
| 2300 NATIONAL AVE S | 2017, 2014, 2009, 2006, 2004, 2000, 1999, 1995, 1994, 1992, 1991, 1989, 1985, 1984, 1980, 1976, 1975, 1971, 1970, 1966, 1965, 1962, 1961, 1960, 1955, 1952, 1950, 1948, 1945, 1943, 1940, 1938, 1933, 1927, 1921, 1907, 1903 |

FINDINGS

| <u>Address Researched</u> | <u>Address Not Identified in Research Source</u> |
|----------------------------------|--|
| 2627 BOSTON AVE | 2017, 2014, 2009, 2004, 1999, 1995, 1994, 1992, 1991, 1989, 1985, 1976, 1971, 1965, 1962, 1960, 1956, 1955, 1950, 1948, 1945, 1943, 1940, 1938, 1921, 1907, 1903 |
| 2627 BOSTON AVE | 2017, 2014, 2006, 2000, 1999, 1995, 1994, 1992, 1991, 1989, 1985, 1984, 1980, 1976, 1975, 1971, 1970, 1966, 1965, 1962, 1961, 1960, 1956, 1955, 1952, 1950, 1948, 1945, 1943, 1940, 1938, 1933, 1927, 1921, 1907, 1903 |
| 2627 NATIONAL AVE | 2017, 2014, 2009, 2006, 2004, 1999, 1995, 1994, 1992, 1991, 1989, 1985, 1980, 1976, 1971, 1970, 1966, 1965, 1962, 1961, 1960, 1956, 1955, 1952, 1950, 1945, 1943, 1940, 1933, 1927, 1921, 1907, 1903 |
| 2628 BOSTON AVE | 2017, 2014, 2009, 2004, 1999, 1995, 1994, 1992, 1991, 1989, 1985, 1976, 1971, 1965, 1962, 1960, 1956, 1955, 1952, 1950, 1948, 1945, 1943, 1940, 1938, 1933, 1927, 1921, 1907, 1903 |
| 2628 BOSTON AVE | 2006, 2000, 1995, 1994, 1992, 1991, 1989, 1985, 1984, 1980, 1976, 1975, 1971, 1970, 1966, 1965, 1962, 1961, 1960, 1956, 1955, 1952, 1950, 1948, 1945, 1943, 1940, 1938, 1933, 1927, 1921, 1907, 1903 |
| 2628 NATIONAL AVE | 2017, 2009, 2006, 2000, 1999, 1995, 1994, 1992, 1991, 1989, 1985, 1984, 1980, 1976, 1975, 1971, 1970, 1966, 1965, 1962, 1961, 1960, 1956, 1955, 1952, 1950, 1948, 1945, 1943, 1940, 1938, 1933, 1927, 1921, 1907, 1903 |
| 2628 NATIONAL AVE | 2017, 2014, 2009, 2004, 1999, 1995, 1994, 1992, 1991, 1989, 1985, 1976, 1971, 1965, 1962, 1961, 1960, 1956, 1955, 1950, 1945, 1940, 1927, 1921, 1907, 1903 |
| 2628 NEWTN | 2017, 2014, 2009, 2006, 2004, 2000, 1999, 1995, 1994, 1992, 1991, 1989, 1985, 1984, 1980, 1976, 1975, 1971, 1970, 1966, 1965, 1962, 1961, 1956, 1952, 1950, 1948, 1945, 1943, 1940, 1938, 1933, 1927, 1921, 1907, 1903 |
| 2628 NEWTON AVE | 2017, 2014, 2009, 2004, 1999, 1995, 1994, 1991, 1989, 1985, 1976, 1971, 1965, 1962, 1960, 1956, 1955, 1950, 1945, 1940, 1921, 1907, 1903 |
| 2628 NEWTON AVE | 2017, 2006, 2000, 1995, 1992, 1991, 1989, 1985, 1984, 1980, 1976, 1975, 1971, 1970, 1966, 1965, 1962, 1961, 1960, 1956, 1955, 1952, 1950, 1948, 1945, 1943, 1940, 1938, 1933, 1927, 1921, 1907, 1903 |
| 2629 BOSTON AVE | 2017, 2014, 2009, 2006, 2004, 2000, 1999, 1995, 1994, 1992, 1991, 1989, 1985, 1984, 1980, 1976, 1975, 1971, 1970, 1966, 1965, 1962, 1961, 1960, 1956, 1955, 1952, 1950, 1948, 1945, 1943, 1940, 1938, 1921, 1907, 1903 |
| 2629 NATIONAL AVE | 2017, 2014, 2009, 2004, 1999, 1995, 1994, 1991, 1985, 1976, 1971, 1965, 1962, 1960, 1956, 1955, 1950, 1940, 1921, 1907, 1903 |
| 2629 NATIONAL AVE | 2017, 2014, 2009, 2006, 2000, 1995, 1992, 1991, 1989, 1985, 1984, 1980, 1976, 1975, 1971, 1970, 1966, 1965, 1962, 1961, 1960, 1956, 1955, 1952, 1950, 1948, 1945, 1943, 1940, 1938, 1933, 1927, 1921, 1907, 1903 |
| 2630 NATIONAL AVE S | 2017, 2014, 2009, 2006, 2004, 2000, 1999, 1995, 1994, 1992, 1991, 1989, 1985, 1984, 1980, 1976, 1975, 1971, 1970, 1966, 1965, 1962, 1961, 1960, 1955, 1952, 1950, 1948, 1945, 1943, 1940, 1938, 1933, 1927, 1921, 1907, 1903 |
| 2630 NATIONAL GLN | 2017, 2014, 2009, 2006, 2004, 2000, 1999, 1995, 1994, 1992, 1991, 1989, 1985, 1984, 1980, 1976, 1975, 1971, 1970, 1966, 1965, 1962, 1961, 1956, 1952, 1950, 1948, 1945, 1943, 1940, 1938, 1933, 1927, 1921, 1907, 1903 |
| 2631 NEWTON AVE | 2017, 2014, 2009, 2004, 1999, 1995, 1994, 1991, 1989, 1985, 1976, 1971, 1965, 1962, 1960, 1956, 1955, 1950, 1945, 1940, 1921, 1907, 1903 |
| 2631 NEWTON AVE | 2006, 2004, 2000, 1995, 1994, 1992, 1991, 1989, 1985, 1984, 1980, 1976, 1975, 1971, 1970, 1966, 1965, 1962, 1961, 1960, 1956, 1955, 1952, 1950, 1948, 1945, 1943, 1940, 1938, 1933, 1927, 1921, 1907, 1903 |
| 2632 NATIONAL AVE | 2017, 2014, 2009, 2004, 1999, 1995, 1994, 1991, 1985, 1976, 1971, 1965, 1962, 1960, 1956, 1955, 1950, 1948, 1940, 1938, 1933, 1927, 1921, 1907, 1903 |

FINDINGS

| <u>Address Researched</u> | <u>Address Not Identified in Research Source</u> |
|----------------------------------|--|
| 2639 NATIONAL AVE | 2017, 2014, 2009, 2006, 2004, 2000, 1999, 1995, 1994, 1992, 1991, 1989, 1985, 1984, 1980, 1976, 1975, 1971, 1970, 1965, 1962, 1960, 1956, 1955, 1950, 1945, 1940, 1907, 1903 |
| 2639 NATIONAL GLN | 2017, 2014, 2009, 2006, 2004, 2000, 1999, 1995, 1994, 1992, 1991, 1989, 1985, 1984, 1980, 1976, 1975, 1971, 1970, 1966, 1965, 1962, 1961, 1956, 1955, 1952, 1950, 1948, 1945, 1943, 1940, 1938, 1933, 1927, 1921, 1907, 1903 |
| 2640 BOSTON | 2017, 2014, 2009, 2006, 2004, 2000, 1999, 1995, 1994, 1992, 1991, 1989, 1985, 1984, 1980, 1976, 1975, 1971, 1970, 1966, 1965, 1962, 1961, 1956, 1952, 1950, 1948, 1945, 1943, 1940, 1938, 1933, 1927, 1921, 1907, 1903 |
| 2640 BOSTON AVE | 2017, 2014, 2009, 2006, 2004, 2000, 1999, 1995, 1994, 1992, 1991, 1989, 1985, 1984, 1980, 1976, 1971, 1965, 1962, 1960, 1956, 1955, 1950, 1940, 1921, 1907, 1903 |
| 2640 NATIONAL AVE | 2017, 2014, 2009, 2004, 1999, 1995, 1994, 1991, 1985, 1976, 1971, 1965, 1962, 1960, 1956, 1955, 1950, 1945, 1943, 1940, 1907, 1903 |
| 2640 NATIONAL AVE | 2006, 2000, 1995, 1992, 1991, 1989, 1985, 1984, 1980, 1976, 1975, 1971, 1970, 1966, 1965, 1962, 1961, 1960, 1956, 1955, 1952, 1950, 1948, 1945, 1943, 1940, 1938, 1933, 1927, 1921, 1907, 1903 |
| 2640 NATIONAL GLN | 2017, 2014, 2009, 2006, 2004, 2000, 1999, 1995, 1994, 1992, 1991, 1989, 1985, 1984, 1980, 1976, 1975, 1971, 1970, 1966, 1965, 1962, 1961, 1956, 1952, 1950, 1948, 1945, 1943, 1940, 1938, 1933, 1927, 1921, 1907, 1903 |
| 2640 NEWTON AVE | 2017, 2014, 2009, 2006, 2004, 2000, 1999, 1995, 1994, 1992, 1991, 1989, 1985, 1984, 1980, 1976, 1975, 1971, 1970, 1965, 1962, 1960, 1956, 1955, 1952, 1950, 1948, 1945, 1943, 1940, 1938, 1933, 1927, 1921, 1907, 1903 |
| 2641 NATIONAL AV H2643 SAME | 2017, 2014, 2009, 2006, 2004, 2000, 1999, 1995, 1994, 1992, 1991, 1989, 1985, 1984, 1980, 1976, 1975, 1971, 1970, 1966, 1965, 1962, 1961, 1960, 1956, 1955, 1952, 1950, 1948, 1945, 1943, 1940, 1938, 1933, 1927, 1907, 1903 |
| 2641 NATIONAL AVE | 2017, 2014, 2009, 2006, 2004, 2000, 1999, 1995, 1994, 1992, 1991, 1989, 1985, 1976, 1971, 1965, 1962, 1960, 1956, 1955, 1950, 1945, 1940, 1907, 1903 |
| 2641 NATIONAL GLN | 2017, 2014, 2009, 2006, 2004, 2000, 1999, 1995, 1994, 1992, 1991, 1989, 1985, 1984, 1980, 1976, 1975, 1971, 1970, 1966, 1965, 1962, 1961, 1956, 1952, 1950, 1948, 1945, 1943, 1940, 1938, 1933, 1927, 1921, 1907, 1903 |
| 2641 NEWTON AVE | 2017, 2014, 2009, 2006, 2004, 1999, 1995, 1994, 1992, 1991, 1989, 1985, 1976, 1971, 1965, 1962, 1960, 1956, 1955, 1950, 1945, 1940, 1907, 1903 |
| 2641 NEWTON AVE | 2009, 2006, 2004, 2000, 1999, 1995, 1994, 1992, 1991, 1989, 1985, 1984, 1980, 1976, 1975, 1971, 1970, 1966, 1965, 1962, 1961, 1960, 1956, 1955, 1952, 1950, 1948, 1945, 1943, 1940, 1938, 1933, 1927, 1921, 1907, 1903 |
| 2643 NATIONAL AVE | 2017, 2014, 2009, 2006, 2004, 1999, 1995, 1994, 1992, 1991, 1989, 1985, 1976, 1971, 1965, 1962, 1960, 1956, 1955, 1950, 1945, 1940, 1907, 1903 |
| 2643 NATIONAL GLN | 2017, 2014, 2009, 2006, 2004, 2000, 1999, 1995, 1994, 1992, 1991, 1989, 1985, 1984, 1980, 1976, 1975, 1971, 1970, 1966, 1965, 1962, 1961, 1960, 1956, 1952, 1950, 1948, 1945, 1943, 1940, 1938, 1933, 1927, 1921, 1907, 1903 |
| 2643 NEWTON AVE | 2017, 2014, 2009, 2004, 1999, 1995, 1994, 1992, 1991, 1989, 1985, 1976, 1971, 1965, 1962, 1960, 1956, 1955, 1950, 1945, 1940, 1938, 1933, 1927, 1921, 1907, 1903 |
| 2643 NEWTON AVE | 2017, 2006, 2000, 1999, 1995, 1994, 1992, 1991, 1989, 1985, 1984, 1980, 1976, 1975, 1971, 1970, 1966, 1965, 1962, 1961, 1960, 1956, 1955, 1952, 1950, 1948, 1945, 1943, 1940, 1938, 1933, 1927, 1921, 1907, 1903 |
| 2644 BOSTON | 2017, 2014, 2009, 2006, 2004, 2000, 1999, 1995, 1994, 1992, 1991, 1989, 1985, 1984, 1980, 1976, 1975, 1971, 1970, 1966, 1965, 1962, 1961, 1956, 1952, 1950, 1948, 1945, 1943, 1940, 1938, 1933, 1927, 1921, 1907, 1903 |

FINDINGS

Address Researched

Address Not Identified in Research Source

| | |
|-------------------|--|
| 2644 BOSTON AVE | 2017, 2014, 2009, 2004, 1999, 1995, 1994, 1991, 1985, 1976, 1971, 1965, 1962, 1960, 1956, 1955, 1950, 1940, 1907, 1903 |
| 2644 BOSTON AVE | 2006, 2000, 1995, 1992, 1991, 1989, 1985, 1984, 1980, 1976, 1975, 1971, 1970, 1966, 1965, 1962, 1961, 1960, 1956, 1955, 1952, 1950, 1948, 1945, 1943, 1940, 1938, 1933, 1927, 1921, 1907, 1903 |
| 2644 NATIONAL AVE | 2006, 2004, 2000, 1995, 1994, 1992, 1991, 1989, 1985, 1984, 1980, 1976, 1975, 1971, 1970, 1966, 1965, 1962, 1961, 1960, 1956, 1955, 1952, 1950, 1948, 1945, 1943, 1940, 1938, 1933, 1927, 1921, 1907, 1903 |
| 2644 NATIONAL AVE | 2017, 2014, 2009, 2004, 1999, 1995, 1994, 1992, 1991, 1985, 1976, 1971, 1965, 1962, 1960, 1956, 1955, 1950, 1945, 1940, 1907, 1903 |
| 2644 NATIONAL GLN | 2017, 2014, 2009, 2006, 2004, 2000, 1999, 1995, 1994, 1992, 1991, 1989, 1985, 1984, 1980, 1976, 1975, 1971, 1970, 1966, 1965, 1962, 1961, 1956, 1952, 1950, 1948, 1945, 1943, 1940, 1938, 1933, 1927, 1921, 1907, 1903 |
| 2644 NEWTON AVE | 2017, 2014, 2009, 2006, 2004, 2000, 1999, 1995, 1994, 1992, 1991, 1989, 1985, 1984, 1980, 1976, 1975, 1971, 1970, 1965, 1962, 1960, 1956, 1955, 1950, 1948, 1945, 1940, 1927, 1921, 1907, 1903 |
| 2645 BOSTON | 2017, 2014, 2009, 2006, 2004, 2000, 1999, 1995, 1994, 1992, 1991, 1989, 1985, 1984, 1980, 1976, 1975, 1971, 1970, 1966, 1965, 1962, 1961, 1960, 1956, 1952, 1950, 1948, 1945, 1943, 1940, 1938, 1933, 1927, 1921, 1907, 1903 |
| 2645 BOSTON AVE | 2017, 2014, 2009, 2006, 2004, 2000, 1999, 1995, 1994, 1992, 1991, 1989, 1985, 1976, 1975, 1971, 1965, 1962, 1960, 1956, 1955, 1950, 1940, 1907, 1903 |
| 2645 NATIONAL AVE | 2017, 2014, 2009, 2006, 2004, 2000, 1999, 1995, 1994, 1992, 1991, 1989, 1985, 1984, 1980, 1976, 1975, 1971, 1970, 1965, 1962, 1961, 1960, 1956, 1955, 1952, 1950, 1948, 1945, 1943, 1940, 1938, 1933, 1927, 1921, 1907, 1903 |
| 2646 NATIONAL AVE | 2017, 2014, 2009, 2004, 1999, 1995, 1994, 1991, 1989, 1985, 1976, 1971, 1965, 1962, 1960, 1956, 1955, 1952, 1950, 1948, 1945, 1943, 1940, 1938, 1933, 1927, 1921, 1907, 1903 |
| 2646 NATIONAL AVE | 2017, 2014, 2006, 2000, 1995, 1992, 1991, 1989, 1985, 1984, 1980, 1976, 1975, 1971, 1970, 1966, 1965, 1962, 1961, 1960, 1956, 1955, 1952, 1950, 1948, 1945, 1943, 1940, 1938, 1933, 1927, 1921, 1907, 1903 |
| 2647 NEWTON AVE | 2017, 2014, 2009, 2004, 1999, 1995, 1994, 1991, 1989, 1985, 1976, 1971, 1965, 1962, 1960, 1956, 1955, 1950, 1940, 1907, 1903 |
| 2647 NEWTON AVE | 2006, 2000, 1995, 1992, 1991, 1989, 1985, 1984, 1980, 1976, 1975, 1971, 1970, 1966, 1965, 1962, 1961, 1960, 1956, 1955, 1952, 1950, 1948, 1945, 1943, 1940, 1938, 1933, 1927, 1921, 1907, 1903 |
| 2649 BOSTON AVE | 2017, 2014, 2009, 2006, 2004, 1999, 1995, 1994, 1992, 1991, 1989, 1985, 1984, 1980, 1976, 1971, 1965, 1962, 1960, 1956, 1955, 1952, 1950, 1948, 1945, 1943, 1940, 1938, 1933, 1927, 1921, 1907, 1903 |
| 2650 BOSTON | 2017, 2014, 2009, 2006, 2004, 2000, 1999, 1995, 1994, 1992, 1991, 1989, 1985, 1984, 1980, 1976, 1975, 1971, 1970, 1966, 1965, 1962, 1961, 1956, 1952, 1950, 1948, 1945, 1943, 1940, 1938, 1933, 1927, 1921, 1907, 1903 |
| 2650 BOSTON AVE | 2017, 2014, 2009, 2006, 2004, 2000, 1999, 1995, 1994, 1992, 1991, 1989, 1985, 1976, 1971, 1965, 1962, 1960, 1956, 1955, 1950, 1945, 1940, 1907, 1903 |
| 2650 NATIONAL AVE | 2017, 2014, 2009, 2004, 1999, 1995, 1994, 1991, 1989, 1985, 1976, 1971, 1965, 1962, 1960, 1956, 1955, 1952, 1950, 1948, 1945, 1943, 1940, 1938, 1933, 1927, 1921, 1907, 1903 |
| 2650 NATIONAL AVE | 2017, 2014, 2006, 2004, 2000, 1995, 1992, 1991, 1989, 1985, 1984, 1980, 1976, 1975, 1971, 1970, 1966, 1965, 1962, 1961, 1960, 1956, 1955, 1952, 1950, 1948, 1945, 1943, 1940, 1938, 1933, 1927, 1921, 1907, 1903 |

FINDINGS

| <u>Address Researched</u> | <u>Address Not Identified in Research Source</u> |
|----------------------------------|--|
| 2651 BOSTON | 2017, 2014, 2009, 2006, 2004, 2000, 1999, 1995, 1994, 1992, 1991, 1989, 1985, 1984, 1980, 1976, 1975, 1971, 1970, 1966, 1965, 1962, 1961, 1960, 1956, 1952, 1950, 1948, 1945, 1943, 1940, 1938, 1933, 1927, 1921, 1907, 1903 |
| 2651 BOSTON AVE | 2017, 2014, 2009, 2006, 2004, 2000, 1999, 1995, 1994, 1992, 1991, 1989, 1985, 1976, 1971, 1965, 1962, 1960, 1956, 1955, 1950, 1940, 1921, 1907, 1903 |
| 2651 NATIONAL AVE | 2017, 2014, 2009, 2004, 2000, 1999, 1995, 1994, 1992, 1991, 1989, 1985, 1976, 1971, 1965, 1962, 1960, 1956, 1955, 1950, 1940, 1927, 1921, 1907, 1903 |
| 2651 NATIONAL AVE | 2006, 2004, 2000, 1995, 1994, 1992, 1991, 1989, 1985, 1984, 1980, 1976, 1975, 1971, 1970, 1966, 1965, 1962, 1961, 1960, 1956, 1955, 1952, 1950, 1948, 1945, 1943, 1940, 1938, 1933, 1927, 1921, 1907, 1903 |
| 2651 NATIONAL GLN | 2017, 2014, 2009, 2006, 2004, 2000, 1999, 1995, 1994, 1992, 1991, 1989, 1985, 1984, 1980, 1976, 1975, 1971, 1970, 1966, 1965, 1962, 1961, 1960, 1956, 1952, 1950, 1948, 1945, 1943, 1940, 1938, 1933, 1927, 1921, 1907, 1903 |
| 2652 BOSTON AVE | 2017, 2014, 2009, 2006, 2004, 2000, 1999, 1995, 1994, 1992, 1991, 1989, 1985, 1984, 1980, 1976, 1971, 1965, 1962, 1960, 1956, 1955, 1950, 1945, 1940, 1921, 1907, 1903 |
| 2652 NATIONAL AVE | 2017, 2014, 2009, 2004, 1999, 1995, 1994, 1992, 1991, 1985, 1976, 1971, 1965, 1962, 1960, 1956, 1955, 1950, 1945, 1940, 1907, 1903 |
| 2652 NATIONAL AVE | 2006, 2000, 1995, 1994, 1992, 1991, 1989, 1985, 1984, 1980, 1976, 1975, 1971, 1970, 1966, 1965, 1962, 1961, 1960, 1956, 1955, 1952, 1950, 1948, 1945, 1943, 1940, 1938, 1933, 1927, 1921, 1907, 1903 |
| 2652 NEWTON AVE | 2017, 2014, 2009, 2006, 2004, 2000, 1999, 1995, 1994, 1992, 1991, 1989, 1985, 1984, 1980, 1976, 1975, 1971, 1970, 1965, 1962, 1960, 1956, 1955, 1950, 1945, 1940, 1907, 1903 |
| 2653 NATIONAL AVE | 2017, 2014, 2009, 2004, 1999, 1995, 1994, 1992, 1991, 1985, 1976, 1971, 1965, 1962, 1960, 1956, 1955, 1950, 1945, 1940, 1921, 1907, 1903 |
| 2653 NATIONAL AVE | 2006, 2000, 1995, 1992, 1991, 1989, 1985, 1984, 1980, 1976, 1975, 1971, 1970, 1966, 1965, 1962, 1961, 1960, 1956, 1955, 1952, 1950, 1948, 1945, 1943, 1940, 1938, 1933, 1927, 1921, 1907, 1903 |
| 2653 NATIONAL GLN | 2017, 2014, 2009, 2006, 2004, 2000, 1999, 1995, 1994, 1992, 1991, 1989, 1985, 1984, 1980, 1976, 1975, 1971, 1970, 1966, 1965, 1962, 1961, 1956, 1952, 1950, 1948, 1945, 1943, 1940, 1938, 1933, 1927, 1921, 1907, 1903 |
| 2653 NEWTON AVE | 2017, 2014, 2009, 2004, 1999, 1995, 1994, 1992, 1991, 1989, 1985, 1976, 1971, 1965, 1962, 1960, 1956, 1955, 1950, 1945, 1940, 1907, 1903 |
| 2653 NEWTON AVE | 2006, 2000, 1995, 1994, 1992, 1991, 1989, 1985, 1984, 1980, 1976, 1975, 1971, 1970, 1966, 1965, 1962, 1961, 1960, 1956, 1955, 1952, 1950, 1948, 1945, 1943, 1940, 1938, 1933, 1927, 1921, 1907, 1903 |
| 2655 NATIONAL AVE | 2017, 2014, 2009, 2004, 1999, 1995, 1994, 1991, 1985, 1976, 1971, 1965, 1962, 1960, 1956, 1955, 1950, 1948, 1940, 1921, 1907, 1903 |
| 2655 NATIONAL AVE | 2017, 2006, 2000, 1995, 1992, 1991, 1989, 1985, 1984, 1980, 1976, 1975, 1971, 1970, 1966, 1965, 1962, 1961, 1960, 1956, 1955, 1952, 1950, 1948, 1945, 1943, 1940, 1938, 1933, 1927, 1921, 1907, 1903 |
| 2658 NEWTON AVE | 2017, 2014, 2009, 2004, 1999, 1995, 1994, 1991, 1989, 1985, 1976, 1971, 1965, 1962, 1960, 1956, 1955, 1950, 1940, 1907, 1903 |
| 2658 NEWTON AVE | 2009, 2006, 2004, 2000, 1999, 1995, 1994, 1992, 1991, 1989, 1985, 1984, 1980, 1976, 1975, 1971, 1970, 1966, 1965, 1962, 1961, 1960, 1956, 1955, 1952, 1950, 1948, 1945, 1943, 1940, 1938, 1933, 1927, 1921, 1907, 1903 |
| 2660 NATIONAL AVE | 2017, 2014, 2009, 2006, 2004, 1999, 1995, 1994, 1991, 1989, 1985, 1976, 1971, 1965, 1962, 1960, 1956, 1955, 1950, 1945, 1940, 1907, 1903 |

FINDINGS

Address Researched

Address Not Identified in Research Source

| | |
|-------------------|--|
| 2660 NATIONAL AVE | 2017, 2014, 2009, 2006, 2000, 1999, 1995, 1992, 1991, 1989, 1985, 1984, 1980, 1976, 1975, 1971, 1970, 1966, 1965, 1962, 1961, 1960, 1956, 1955, 1952, 1950, 1948, 1945, 1943, 1940, 1938, 1933, 1927, 1921, 1907, 1903 |
| 2660 NATIONAL GLN | 2017, 2014, 2009, 2006, 2004, 2000, 1999, 1995, 1994, 1992, 1991, 1989, 1985, 1984, 1980, 1976, 1975, 1971, 1970, 1966, 1965, 1962, 1961, 1956, 1952, 1950, 1948, 1945, 1943, 1940, 1938, 1933, 1927, 1921, 1907, 1903 |
| 2660 NEWTON AVE | 2017, 2014, 2009, 2004, 1999, 1995, 1994, 1991, 1985, 1976, 1971, 1965, 1962, 1960, 1956, 1955, 1952, 1950, 1948, 1945, 1943, 1940, 1938, 1933, 1927, 1921, 1907, 1903 |
| 2660 NEWTON AVE | 2006, 2000, 1995, 1992, 1991, 1989, 1985, 1984, 1980, 1976, 1975, 1971, 1970, 1966, 1965, 1962, 1961, 1960, 1956, 1955, 1952, 1950, 1948, 1945, 1943, 1940, 1938, 1933, 1927, 1921, 1907, 1903 |
| 2661 BOSTON | 2017, 2014, 2009, 2006, 2004, 2000, 1999, 1995, 1994, 1992, 1991, 1989, 1985, 1984, 1980, 1976, 1975, 1971, 1970, 1966, 1965, 1962, 1961, 1956, 1952, 1950, 1948, 1945, 1943, 1940, 1938, 1933, 1927, 1921, 1907, 1903 |
| 2661 BOSTON AVE | 2017, 2014, 2009, 2004, 2000, 1999, 1995, 1994, 1992, 1991, 1989, 1985, 1976, 1975, 1971, 1970, 1965, 1962, 1960, 1956, 1955, 1950, 1940, 1907, 1903 |
| 2661 BOSTON AVE | 2014, 2006, 2000, 1999, 1995, 1994, 1992, 1991, 1989, 1985, 1984, 1980, 1976, 1975, 1971, 1970, 1966, 1965, 1962, 1961, 1960, 1956, 1955, 1952, 1950, 1948, 1945, 1943, 1940, 1938, 1933, 1927, 1921, 1907, 1903 |
| 2661 NEWTON AVE | 2017, 2014, 2009, 2004, 2000, 1999, 1995, 1994, 1991, 1989, 1985, 1976, 1971, 1965, 1962, 1960, 1956, 1955, 1950, 1940, 1907, 1903 |
| 2661 NEWTON AVE | 2006, 2000, 1995, 1994, 1992, 1991, 1989, 1985, 1984, 1980, 1976, 1975, 1971, 1970, 1966, 1965, 1962, 1961, 1960, 1956, 1955, 1952, 1950, 1948, 1945, 1943, 1940, 1938, 1933, 1927, 1921, 1907, 1903 |
| 2662 BOSTON | 2017, 2014, 2009, 2006, 2004, 2000, 1999, 1995, 1994, 1992, 1991, 1989, 1985, 1984, 1980, 1976, 1975, 1971, 1970, 1966, 1965, 1962, 1961, 1956, 1952, 1950, 1948, 1945, 1943, 1940, 1938, 1933, 1927, 1921, 1907, 1903 |
| 2662 BOSTON AVE | 2017, 2014, 2009, 2004, 1999, 1995, 1994, 1991, 1985, 1976, 1971, 1965, 1962, 1960, 1956, 1955, 1950, 1940, 1907, 1903 |
| 2662 BOSTON AVE | 2006, 2000, 1995, 1992, 1991, 1989, 1985, 1984, 1980, 1976, 1975, 1971, 1970, 1966, 1965, 1962, 1961, 1960, 1956, 1955, 1952, 1950, 1948, 1945, 1943, 1940, 1938, 1933, 1927, 1921, 1907, 1903 |
| 2662 NEWTN | 2017, 2014, 2009, 2006, 2004, 2000, 1999, 1995, 1994, 1992, 1991, 1989, 1985, 1984, 1980, 1976, 1975, 1971, 1970, 1966, 1965, 1962, 1961, 1960, 1956, 1952, 1950, 1948, 1945, 1943, 1940, 1938, 1933, 1927, 1921, 1907, 1903 |
| 2662 NEWTON AVE | 2017, 2014, 2009, 2004, 1999, 1995, 1994, 1991, 1985, 1976, 1971, 1965, 1962, 1960, 1956, 1955, 1950, 1945, 1940, 1907, 1903 |
| 2662 NEWTON AVE | 2006, 2000, 1995, 1992, 1991, 1989, 1985, 1984, 1980, 1976, 1975, 1971, 1970, 1966, 1965, 1962, 1961, 1960, 1956, 1955, 1952, 1950, 1948, 1945, 1943, 1940, 1938, 1933, 1927, 1921, 1907, 1903 |
| 2663 NATIONAL AVE | 2017, 2014, 2009, 2006, 2004, 2000, 1999, 1995, 1994, 1992, 1991, 1989, 1985, 1984, 1980, 1976, 1975, 1971, 1970, 1966, 1965, 1962, 1960, 1956, 1955, 1950, 1945, 1940, 1907, 1903 |
| 2663 NATIONAL GLN | 2017, 2014, 2009, 2006, 2004, 2000, 1999, 1995, 1994, 1992, 1991, 1989, 1985, 1984, 1980, 1976, 1975, 1971, 1970, 1966, 1965, 1962, 1961, 1956, 1952, 1950, 1948, 1945, 1943, 1940, 1938, 1933, 1927, 1921, 1907, 1903 |
| 2664 BOSTON | 2017, 2014, 2009, 2006, 2004, 2000, 1999, 1995, 1994, 1992, 1991, 1989, 1985, 1984, 1980, 1976, 1975, 1971, 1970, 1966, 1965, 1962, 1961, 1956, 1955, 1952, 1950, 1948, 1945, 1943, 1940, 1938, 1933, 1927, 1921, 1907, 1903 |

FINDINGS

Address Researched

Address Not Identified in Research Source

| | |
|-------------------|--|
| 2664 BOSTON AVE | 2017, 2014, 2009, 2006, 2004, 1999, 1995, 1994, 1992, 1991, 1989, 1985, 1976, 1975, 1971, 1970, 1965, 1962, 1960, 1956, 1955, 1952, 1950, 1948, 1945, 1943, 1940, 1938, 1933, 1927, 1921, 1907, 1903 |
| 2664 BOSTON AVE | 2017, 2009, 2006, 2000, 1999, 1995, 1994, 1992, 1991, 1989, 1985, 1984, 1980, 1976, 1975, 1971, 1970, 1966, 1965, 1962, 1961, 1960, 1956, 1955, 1952, 1950, 1948, 1945, 1943, 1940, 1938, 1933, 1927, 1921, 1907, 1903 |
| 2665 NATIONAL AVE | 2017, 2014, 2009, 2006, 2004, 2000, 1999, 1995, 1994, 1992, 1991, 1989, 1985, 1976, 1971, 1965, 1962, 1960, 1956, 1955, 1950, 1945, 1940, 1921, 1907, 1903 |
| 2665 NATIONAL GLN | 2017, 2014, 2009, 2006, 2004, 2000, 1999, 1995, 1994, 1992, 1991, 1989, 1985, 1984, 1980, 1976, 1975, 1971, 1970, 1966, 1965, 1962, 1961, 1956, 1955, 1952, 1950, 1948, 1945, 1943, 1940, 1938, 1933, 1927, 1921, 1907, 1903 |
| 2665 NEWTON AVE | 2017, 2014, 2009, 2006, 2004, 2000, 1999, 1995, 1994, 1992, 1991, 1989, 1985, 1976, 1975, 1971, 1965, 1962, 1960, 1956, 1955, 1952, 1950, 1948, 1945, 1943, 1940, 1938, 1933, 1927, 1921, 1907, 1903 |
| 2665 NEWTON AVE | 2006, 2000, 1999, 1995, 1994, 1992, 1991, 1989, 1985, 1984, 1980, 1976, 1975, 1971, 1970, 1966, 1965, 1962, 1961, 1960, 1956, 1955, 1952, 1950, 1948, 1945, 1943, 1940, 1938, 1933, 1927, 1921, 1907, 1903 |
| 2666 BOSTON AVE | 2017, 2014, 2009, 2004, 1999, 1995, 1994, 1992, 1991, 1989, 1985, 1976, 1971, 1965, 1962, 1960, 1956, 1955, 1950, 1945, 1943, 1940, 1938, 1933, 1927, 1921, 1907, 1903 |
| 2666 BOSTON AVE | 2006, 2000, 1995, 1994, 1992, 1991, 1989, 1985, 1984, 1980, 1976, 1975, 1971, 1970, 1966, 1965, 1962, 1961, 1960, 1956, 1955, 1952, 1950, 1948, 1945, 1943, 1940, 1938, 1933, 1927, 1921, 1907, 1903 |
| 2666 NEWTON AVE | 2017, 2014, 2009, 2006, 2004, 2000, 1999, 1995, 1994, 1992, 1991, 1989, 1985, 1984, 1980, 1976, 1975, 1971, 1965, 1962, 1960, 1956, 1955, 1950, 1948, 1945, 1943, 1940, 1938, 1933, 1927, 1921, 1907, 1903 |
| 2667 NATIONAL AV | 2017, 2014, 2009, 2006, 2004, 2000, 1999, 1995, 1994, 1992, 1991, 1989, 1985, 1984, 1980, 1976, 1975, 1971, 1970, 1966, 1965, 1962, 1961, 1960, 1956, 1955, 1952, 1950, 1948, 1945, 1943, 1940, 1938, 1933, 1927, 1907, 1903 |
| 2667 NATIONAL AVE | 2017, 2014, 2009, 2006, 2004, 2000, 1999, 1995, 1994, 1992, 1991, 1989, 1985, 1984, 1980, 1976, 1975, 1971, 1970, 1965, 1962, 1960, 1956, 1955, 1950, 1940, 1907, 1903 |
| 2667 NEWTON AVE | 2017, 2014, 2009, 2006, 2004, 2000, 1999, 1995, 1994, 1992, 1991, 1989, 1985, 1976, 1971, 1970, 1965, 1962, 1961, 1960, 1956, 1955, 1950, 1945, 1940, 1907, 1903 |
| 2667 NEWTON AVE | 2006, 2000, 1995, 1994, 1992, 1991, 1989, 1985, 1984, 1980, 1976, 1975, 1971, 1970, 1966, 1965, 1962, 1961, 1960, 1956, 1955, 1952, 1950, 1948, 1945, 1943, 1940, 1938, 1933, 1927, 1921, 1907, 1903 |
| 2668 BOSTON | 2017, 2014, 2009, 2006, 2004, 2000, 1999, 1995, 1994, 1992, 1991, 1989, 1985, 1984, 1980, 1976, 1975, 1971, 1970, 1966, 1965, 1962, 1961, 1956, 1952, 1950, 1948, 1945, 1943, 1940, 1938, 1933, 1927, 1921, 1907, 1903 |
| 2668 BOSTON AVE | 2017, 2014, 2009, 2004, 1999, 1995, 1994, 1992, 1991, 1989, 1985, 1976, 1971, 1965, 1962, 1960, 1956, 1955, 1950, 1945, 1943, 1940, 1938, 1933, 1927, 1921, 1907, 1903 |
| 2668 BOSTON AVE | 2006, 2000, 1995, 1994, 1992, 1991, 1989, 1985, 1984, 1980, 1976, 1975, 1971, 1970, 1966, 1965, 1962, 1961, 1960, 1956, 1955, 1952, 1950, 1948, 1945, 1943, 1940, 1938, 1933, 1927, 1921, 1907, 1903 |
| 2668 NATIONAL AVE | 2017, 2014, 2009, 2006, 2004, 2000, 1999, 1995, 1994, 1992, 1991, 1989, 1985, 1984, 1980, 1976, 1975, 1971, 1970, 1966, 1965, 1962, 1961, 1960, 1956, 1955, 1950, 1945, 1940, 1907, 1903 |

FINDINGS

| <u>Address Researched</u> | <u>Address Not Identified in Research Source</u> |
|----------------------------------|--|
| 2674 BOSTON AVE | 2017, 2014, 2009, 2004, 1999, 1995, 1994, 1992, 1991, 1989, 1985, 1976, 1971, 1965, 1962, 1960, 1956, 1955, 1950, 1945, 1943, 1940, 1938, 1933, 1927, 1921, 1907, 1903 |
| 2674 BOSTON AVE | 2006, 2000, 1995, 1992, 1991, 1989, 1985, 1984, 1980, 1976, 1975, 1971, 1970, 1966, 1965, 1962, 1961, 1960, 1956, 1955, 1952, 1950, 1948, 1945, 1943, 1940, 1938, 1933, 1927, 1921, 1907, 1903 |
| 2675 BOSTON AVE | 2017, 2014, 2009, 2006, 2000, 1995, 1992, 1991, 1989, 1985, 1984, 1980, 1976, 1975, 1971, 1970, 1966, 1965, 1962, 1961, 1960, 1956, 1955, 1952, 1950, 1948, 1945, 1943, 1940, 1938, 1933, 1927, 1921, 1907, 1903 |
| 2675 BOSTON AVE | 2017, 2014, 2009, 2006, 2004, 1999, 1995, 1994, 1991, 1989, 1985, 1984, 1980, 1976, 1975, 1971, 1970, 1966, 1965, 1962, 1961, 1960, 1956, 1955, 1952, 1950, 1948, 1945, 1943, 1940, 1938, 1933, 1927, 1907, 1903 |
| 2675 NATIONAL AVE | 2017, 2014, 2009, 2006, 2004, 1999, 1995, 1994, 1992, 1991, 1989, 1985, 1976, 1971, 1965, 1962, 1960, 1956, 1955, 1950, 1948, 1940, 1921, 1907, 1903 |
| 2675 NATIONAL GLN | 2017, 2014, 2009, 2006, 2004, 2000, 1999, 1995, 1994, 1992, 1991, 1989, 1985, 1984, 1980, 1976, 1975, 1971, 1970, 1966, 1965, 1962, 1961, 1956, 1952, 1950, 1948, 1945, 1943, 1940, 1938, 1933, 1927, 1921, 1907, 1903 |
| 2676 BOSTON AVE | 2017, 2014, 2009, 2004, 1999, 1995, 1994, 1992, 1991, 1989, 1985, 1976, 1971, 1965, 1962, 1960, 1956, 1955, 1950, 1945, 1943, 1940, 1938, 1933, 1927, 1921, 1907, 1903 |
| 2676 BOSTON AVE | 2006, 2000, 1995, 1994, 1992, 1991, 1989, 1985, 1984, 1980, 1976, 1975, 1971, 1970, 1966, 1965, 1962, 1961, 1960, 1956, 1955, 1952, 1950, 1948, 1945, 1943, 1940, 1938, 1933, 1927, 1921, 1907, 1903 |
| 2676 NEWTON AVE | 2017, 2014, 2009, 2004, 1999, 1995, 1994, 1991, 1976, 1971, 1965, 1962, 1960, 1956, 1955, 1952, 1950, 1948, 1945, 1943, 1940, 1938, 1933, 1927, 1921, 1907, 1903 |
| 2676 NEWTON AVE | 2017, 2014, 2009, 2006, 2000, 1995, 1994, 1992, 1991, 1989, 1985, 1984, 1980, 1976, 1975, 1971, 1970, 1966, 1965, 1962, 1961, 1960, 1956, 1955, 1952, 1950, 1948, 1945, 1943, 1940, 1938, 1933, 1927, 1921, 1907, 1903 |
| 2677 NATIONAL AVE | 2017, 2014, 2009, 2006, 2004, 2000, 1999, 1995, 1994, 1992, 1991, 1989, 1985, 1976, 1971, 1965, 1962, 1960, 1956, 1955, 1950, 1948, 1945, 1940, 1921, 1907, 1903 |
| 2677 NATIONAL GLN | 2017, 2014, 2009, 2006, 2004, 2000, 1999, 1995, 1994, 1992, 1991, 1989, 1985, 1984, 1980, 1976, 1975, 1971, 1970, 1966, 1965, 1962, 1961, 1960, 1956, 1952, 1950, 1948, 1945, 1943, 1940, 1938, 1933, 1927, 1921, 1907, 1903 |
| 2678 BOSTON | 2017, 2014, 2009, 2006, 2004, 2000, 1999, 1995, 1994, 1992, 1991, 1989, 1985, 1984, 1980, 1976, 1975, 1971, 1970, 1966, 1965, 1962, 1961, 1960, 1956, 1952, 1950, 1948, 1945, 1943, 1940, 1938, 1933, 1927, 1921, 1907, 1903 |
| 2678 BOSTON AVE | 2017, 2014, 2009, 2004, 1999, 1995, 1994, 1991, 1985, 1976, 1971, 1965, 1962, 1960, 1956, 1955, 1950, 1945, 1943, 1940, 1938, 1933, 1927, 1921, 1907, 1903 |
| 2678 BOSTON AVE | 2006, 2000, 1995, 1992, 1991, 1989, 1985, 1984, 1980, 1976, 1975, 1971, 1970, 1966, 1965, 1962, 1961, 1960, 1956, 1955, 1952, 1950, 1948, 1945, 1943, 1940, 1938, 1933, 1927, 1921, 1907, 1903 |
| 2678 NATIONAL AVE | 2017, 2014, 2009, 2006, 2004, 2000, 1999, 1995, 1994, 1992, 1991, 1989, 1985, 1984, 1980, 1976, 1975, 1971, 1970, 1966, 1965, 1962, 1961, 1960, 1956, 1955, 1950, 1945, 1940, 1907, 1903 |
| 2678 NATIONAL GLN | 2017, 2014, 2009, 2006, 2004, 2000, 1999, 1995, 1994, 1992, 1991, 1989, 1985, 1984, 1980, 1976, 1975, 1971, 1970, 1966, 1965, 1962, 1961, 1956, 1952, 1950, 1948, 1945, 1943, 1940, 1938, 1933, 1927, 1921, 1907, 1903 |
| 2679 NATIONAL AVE | 2017, 2014, 2009, 2006, 2004, 1999, 1995, 1994, 1992, 1991, 1989, 1985, 1976, 1971, 1965, 1962, 1961, 1960, 1956, 1955, 1950, 1945, 1940, 1907, 1903 |

FINDINGS

Address Researched

Address Not Identified in Research Source

| | |
|-------------------|--|
| 2757 NATIONAL GLN | 2017, 2014, 2009, 2006, 2004, 2000, 1999, 1995, 1994, 1992, 1991, 1989, 1985, 1984, 1980, 1976, 1975, 1971, 1970, 1966, 1965, 1962, 1961, 1960, 1956, 1952, 1950, 1948, 1945, 1943, 1940, 1938, 1933, 1927, 1921, 1907, 1903 |
| 2758 BOSTON | 2017, 2014, 2009, 2006, 2004, 2000, 1999, 1995, 1994, 1992, 1991, 1989, 1985, 1984, 1980, 1976, 1975, 1971, 1970, 1966, 1965, 1962, 1961, 1960, 1956, 1952, 1950, 1948, 1945, 1943, 1940, 1938, 1933, 1927, 1907, 1903 |
| 2758 BOSTON AVE | 2017, 2014, 2009, 2006, 2004, 2000, 1999, 1995, 1994, 1992, 1991, 1989, 1985, 1984, 1980, 1976, 1971, 1965, 1962, 1960, 1956, 1955, 1950, 1945, 1940, 1907, 1903 |
| 2759 NEWTN | 2017, 2014, 2009, 2006, 2004, 2000, 1999, 1995, 1994, 1992, 1991, 1989, 1985, 1984, 1980, 1976, 1975, 1971, 1970, 1966, 1965, 1962, 1961, 1956, 1952, 1950, 1948, 1945, 1943, 1940, 1938, 1933, 1927, 1921, 1907, 1903 |
| 2759 NEWTON AVE | 2017, 2014, 2009, 2004, 1999, 1995, 1994, 1992, 1991, 1989, 1985, 1976, 1971, 1965, 1962, 1960, 1956, 1955, 1950, 1945, 1940, 1927, 1921, 1907, 1903 |
| 2759 NEWTON AVE | 2006, 2000, 1995, 1994, 1992, 1991, 1989, 1985, 1984, 1980, 1976, 1975, 1971, 1970, 1966, 1965, 1962, 1961, 1960, 1956, 1955, 1952, 1950, 1948, 1945, 1943, 1940, 1938, 1933, 1927, 1921, 1907, 1903 |
| 2760 NEWTON AVE | 2017, 2014, 2009, 2006, 2004, 2000, 1999, 1995, 1994, 1992, 1991, 1989, 1985, 1984, 1980, 1976, 1975, 1971, 1970, 1966, 1965, 1962, 1961, 1960, 1956, 1955, 1950, 1940, 1907, 1903 |
| 2761 BOSTON AVE | 2017, 2014, 2009, 2006, 2000, 1999, 1995, 1992, 1991, 1989, 1985, 1984, 1980, 1976, 1975, 1971, 1970, 1966, 1965, 1962, 1961, 1960, 1956, 1955, 1952, 1950, 1948, 1945, 1943, 1940, 1938, 1933, 1927, 1921, 1907, 1903 |
| 2761 NATIONAL AVE | 2017, 2014, 2009, 2006, 2004, 2000, 1999, 1995, 1994, 1992, 1991, 1989, 1985, 1984, 1980, 1976, 1975, 1971, 1970, 1966, 1965, 1962, 1961, 1960, 1956, 1955, 1952, 1950, 1948, 1945, 1943, 1940, 1938, 1933, 1907, 1903 |
| 2763 NEWTON AVE | 2017, 2014, 2009, 2006, 2004, 2000, 1999, 1995, 1994, 1992, 1991, 1989, 1985, 1984, 1980, 1976, 1975, 1971, 1970, 1966, 1965, 1962, 1960, 1956, 1955, 1950, 1948, 1940, 1907, 1903 |
| 2764 NEWTN | 2017, 2014, 2009, 2006, 2004, 2000, 1999, 1995, 1994, 1992, 1991, 1989, 1985, 1984, 1980, 1976, 1975, 1971, 1970, 1966, 1965, 1962, 1961, 1960, 1956, 1952, 1950, 1948, 1945, 1943, 1940, 1938, 1933, 1927, 1921, 1907, 1903 |
| 2764 NEWTON AVE | 2017, 2014, 2009, 2006, 2004, 2000, 1999, 1995, 1994, 1992, 1991, 1989, 1985, 1984, 1980, 1976, 1975, 1971, 1970, 1966, 1965, 1962, 1961, 1960, 1956, 1955, 1950, 1945, 1940, 1927, 1921, 1907, 1903 |
| 2765 NEWTN | 2017, 2014, 2009, 2006, 2004, 2000, 1999, 1995, 1994, 1992, 1991, 1989, 1985, 1984, 1980, 1976, 1975, 1971, 1970, 1966, 1965, 1962, 1961, 1956, 1952, 1950, 1948, 1945, 1943, 1940, 1938, 1933, 1927, 1921, 1907, 1903 |
| 2765 NEWTON AVE | 2017, 2014, 2009, 2006, 2004, 2000, 1999, 1995, 1994, 1992, 1991, 1989, 1985, 1984, 1980, 1976, 1975, 1971, 1970, 1966, 1965, 1962, 1960, 1956, 1955, 1950, 1945, 1940, 1933, 1907, 1903 |
| 2772 NEWTON AVE | 2017, 2014, 2009, 2006, 2004, 2000, 1999, 1995, 1994, 1992, 1991, 1989, 1985, 1984, 1980, 1976, 1975, 1971, 1970, 1966, 1965, 1962, 1961, 1960, 1956, 1955, 1950, 1945, 1940, 1907, 1903 |
| 2773 NEWTN | 2017, 2014, 2009, 2006, 2004, 2000, 1999, 1995, 1994, 1992, 1991, 1989, 1985, 1984, 1980, 1976, 1975, 1971, 1970, 1966, 1965, 1962, 1961, 1956, 1952, 1950, 1948, 1945, 1943, 1940, 1938, 1933, 1927, 1921, 1907, 1903 |
| 2773 NEWTON | 2017, 2014, 2009, 2006, 2004, 2000, 1999, 1995, 1994, 1992, 1991, 1989, 1985, 1984, 1980, 1976, 1975, 1971, 1970, 1966, 1965, 1962, 1961, 1960, 1956, 1955, 1952, 1950, 1948, 1945, 1943, 1940, 1938, 1933, 1927, 1907, 1903 |

FINDINGS

| <u>Address Researched</u> | <u>Address Not Identified in Research Source</u> |
|----------------------------------|--|
| 2773 NEWTON AVE | 2017, 2014, 2009, 2006, 2004, 2000, 1999, 1995, 1994, 1992, 1991, 1989, 1985, 1984, 1980, 1976, 1975, 1971, 1970, 1966, 1965, 1962, 1960, 1956, 1955, 1950, 1945, 1940, 1907, 1903 |
| 2777 NEWTON AVE | 2017, 2014, 2009, 2004, 1999, 1995, 1994, 1991, 1985, 1976, 1971, 1966, 1965, 1962, 1961, 1960, 1956, 1955, 1952, 1950, 1948, 1945, 1943, 1940, 1938, 1933, 1927, 1921, 1907, 1903 |
| 2777 NEWTON AVE | 2006, 2000, 1995, 1992, 1991, 1989, 1985, 1984, 1980, 1976, 1975, 1971, 1970, 1966, 1965, 1962, 1961, 1960, 1956, 1955, 1952, 1950, 1948, 1945, 1943, 1940, 1938, 1933, 1927, 1921, 1907, 1903 |
| 810 S 27TH ST | 2017, 2014, 2009, 2006, 2004, 2000, 1999, 1995, 1994, 1992, 1991, 1989, 1985, 1984, 1980, 1976, 1975, 1971, 1970, 1966, 1965, 1962, 1961, 1956, 1952, 1950, 1948, 1945, 1943, 1940, 1938, 1933, 1927, 1921, 1907, 1903 |
| 816 S 27TH ST | 2017, 2014, 2009, 2006, 2004, 2000, 1999, 1995, 1994, 1992, 1991, 1989, 1985, 1984, 1980, 1976, 1975, 1971, 1970, 1966, 1965, 1962, 1961, 1960, 1956, 1952, 1950, 1948, 1945, 1943, 1940, 1938, 1933, 1927, 1921, 1907, 1903 |
| 820 S 27TH ST | 2017, 2014, 2009, 2006, 2004, 2000, 1999, 1995, 1994, 1992, 1991, 1989, 1985, 1984, 1980, 1976, 1975, 1971, 1970, 1966, 1965, 1962, 1961, 1960, 1956, 1952, 1950, 1948, 1945, 1943, 1940, 1938, 1933, 1927, 1921, 1907, 1903 |
| 828 S 27TH | 2017, 2014, 2009, 2006, 2004, 2000, 1999, 1995, 1994, 1992, 1991, 1989, 1985, 1984, 1980, 1976, 1975, 1971, 1970, 1966, 1965, 1962, 1961, 1960, 1956, 1955, 1952, 1950, 1948, 1945, 1943, 1940, 1938, 1933, 1927, 1907, 1903 |
| 915 S 26TH R ENCANTO | 2017, 2014, 2009, 2006, 2004, 2000, 1999, 1995, 1994, 1992, 1991, 1989, 1985, 1984, 1980, 1976, 1975, 1971, 1970, 1966, 1965, 1962, 1961, 1960, 1956, 1955, 1952, 1950, 1948, 1945, 1943, 1940, 1938, 1933, 1927, 1907, 1903 |
| 915 S 26TH ST | 2017, 2014, 2009, 2004, 2000, 1999, 1995, 1994, 1991, 1985, 1984, 1980, 1976, 1975, 1971, 1970, 1966, 1965, 1962, 1961, 1956, 1952, 1950, 1948, 1945, 1943, 1940, 1938, 1933, 1927, 1921, 1907, 1903 |
| 915 S 26TH ST | 2017, 2014, 2009, 2006, 2000, 1995, 1992, 1991, 1989, 1985, 1984, 1980, 1976, 1975, 1971, 1970, 1966, 1965, 1962, 1961, 1960, 1956, 1955, 1952, 1950, 1948, 1945, 1943, 1940, 1938, 1933, 1927, 1921, 1907, 1903 |
| 917 S 26TH | 2017, 2014, 2009, 2006, 2004, 2000, 1999, 1995, 1994, 1992, 1991, 1989, 1985, 1984, 1980, 1976, 1975, 1971, 1970, 1966, 1965, 1962, 1961, 1960, 1956, 1955, 1952, 1950, 1948, 1945, 1943, 1940, 1938, 1933, 1927, 1907, 1903 |
| 920 S 26TH ST | 2017, 2014, 2009, 2006, 2004, 2000, 1999, 1995, 1994, 1992, 1991, 1989, 1985, 1984, 1980, 1976, 1975, 1971, 1970, 1966, 1965, 1962, 1961, 1960, 1956, 1955, 1952, 1950, 1948, 1943, 1940, 1938, 1933, 1927, 1921, 1907, 1903 |
| 920 SICARD FORT 1104 S 31ST | 2017, 2014, 2009, 2006, 2004, 2000, 1999, 1995, 1994, 1992, 1991, 1989, 1985, 1984, 1980, 1976, 1975, 1971, 1970, 1966, 1965, 1962, 1961, 1960, 1956, 1955, 1952, 1950, 1948, 1945, 1943, 1940, 1938, 1933, 1927, 1907, 1903 |
| 921 S 26TH | 2017, 2014, 2009, 2006, 2004, 2000, 1999, 1995, 1994, 1992, 1991, 1989, 1985, 1984, 1980, 1976, 1975, 1971, 1970, 1966, 1965, 1962, 1961, 1960, 1956, 1955, 1952, 1950, 1948, 1945, 1943, 1940, 1938, 1933, 1927, 1907, 1903 |
| 921 S 26TH A H 261ILOGAN | 2017, 2014, 2009, 2006, 2004, 2000, 1999, 1995, 1994, 1992, 1991, 1989, 1985, 1984, 1980, 1976, 1975, 1971, 1970, 1966, 1965, 1962, 1961, 1960, 1956, 1955, 1952, 1950, 1948, 1945, 1943, 1940, 1938, 1933, 1927, 1907, 1903 |
| 921 S 26TH ST | 2017, 2014, 2009, 2006, 2004, 2000, 1999, 1995, 1994, 1992, 1991, 1989, 1985, 1984, 1980, 1976, 1975, 1971, 1970, 1966, 1965, 1962, 1961, 1956, 1952, 1950, 1948, 1945, 1943, 1940, 1938, 1933, 1927, 1921, 1907, 1903 |
| 921 S 26TH ST | 2017, 2014, 2009, 2006, 2000, 1999, 1995, 1994, 1992, 1991, 1989, 1985, 1984, 1980, 1976, 1975, 1971, 1970, 1966, 1965, 1962, 1961, 1960, 1956, 1955, 1952, 1950, 1948, 1945, 1943, 1940, 1938, 1933, 1927, 1921, 1907, 1903 |

TARGET PROPERTY: ADDRESS NOT IDENTIFIED IN RESEARCH SOURCE

The following Target Property addresses were researched for this report, and the addresses were not identified in the research source.

Address Researched

2642 Newton Avenue

Address Not Identified in Research Source

2017, 2014, 2009, 2006, 2004, 1999, 1995, 1994, 1992, 1991, 1989, 1985, 1976, 1971, 1965, 1962, 1956, 1955, 1950, 1945, 1940, 1921, 1907, 1903

Source Page Images Appendix

NEWTON AVE 2000

Table listing property details for Newton Ave 2000, including address, owner name, and contact information.

Table listing property details for Newton Ave 2000, including address, owner name, and contact information.

Table listing property details for Newton Ave 2000, including address, owner name, and contact information.

Table listing property details for Newton Ave 2000, including address, owner name, and contact information.

Table listing property details for Newton Ave 2000, including address, owner name, and contact information.

Table listing property details for Newton Ave 2000, including address, owner name, and contact information.

Table listing property details for Newton Ave 2000, including address, owner name, and contact information.

Copyright Haines & Co., Inc. Information on this page may not be keypunched, entered into a computer or photocopied, in any manner whatsoever except as authorized in writing by Haines & Co., Inc.

27TH ST S 2000

THE HAINES (CR 55) DIRECTORY

Table with multiple columns containing street names, addresses, and contact information. Includes sections for SAN DIEGO, ZIP CODE 92104, and 27TH ST S 2000. Lists various businesses and individuals with their respective locations and phone numbers.

BOSTON AVE 2000

Table with multiple columns listing property addresses, owners, and details. Columns include address, owner name, phone number, and other identifiers. The table is organized into sections by street name and includes various sub-sections like 'BONNIE JEAN PL', 'BONNIE VISTA DR', etc.

COPYRIGHT HAINES & CO., INC. INFORMATION ON THIS PAGE MAY NOT BE KEYBUCHED, ENTERED INTO A COMPUTER OR PHOTOCOPIED, IN ANY MANNER WHATSOEVER EXCEPT AS AUTHORIZED IN WRITING BY HAINES & CO., INC.

NATIONAL AVE 2000

Table listing various businesses and services under the heading 'NATIONAL AV' and '2113 CONT'. Includes entries like 'NATIONAL AV', '2113 CONT', '2209 *BANK AM SERVICE', '2222 *AMAZING CENTER', etc.

Table listing various businesses and services under the heading 'NATIONAL AV' and '92113 CONT'. Includes entries like 'NATIONAL AV', '92113 CONT', '3021 XXXX', '3024 *ARTEAGA A', '3025 XXXX', etc.

Table listing various businesses and services under the heading 'NATIONAL AV' and '92113 CONT'. Includes entries like 'NATIONAL AV', '92113 CONT', '3500 *LEWIS FOODSTORE', '3502 *U SERVICE', '3506 *WRITE PHARMACIES', etc.

Table listing various businesses and services under the heading 'NATIONAL AV' and '92113 CONT'. Includes entries like 'NATIONAL AV', '92113 CONT', '3828 *WASHINGTON Joseph', '3835 XXXX', '3836 ROBLETS Benito A', etc.

Table listing various businesses and services under the heading 'NATIONAL CITY, CALIF 91951'. Includes entries like 'NATIONAL CITY, CALIF 91951', 'NO P ALVARA Antonio', 'NO P BALONTO Hector', 'NO P CAMPBELL Emmet N', etc.

Table listing various businesses and services under the heading 'NATIONAL CITY BLVD 91950 CONT'. Includes entries like 'NATIONAL CITY BLVD 91950 CONT', '801 *RADISSON SUITES NATIONAL CITY', '817 XXXX', '821 XXXX', etc.

COPYRIGHT HAINES & CO., INC. INFORMATION ON THIS PAGE MAY NOT BE KEYPLUNGED, ENTERED INTO A COMPUTER OR PHOTOCOPIED, IN ANY MANNER WHATSOEVER EXCEPT AS AUTHORIZED IN WRITING BY HAINES & CO., INC.

NEWTON AVE 1984

802

NEWPORT AV—Contd

- 4889 Mason/West mfrs repr vibration cntrl prdts 224-8235
- 4892 Lollipop Shoppe The childrens clo 224-6833
- 4893 Myers & Stuart Mobil Service 223-7008
- 4896 Newport Pet Shop 224-6151
- CABLE ST INTERSECTS
- 4901 Foteng photographic equip 224-1189
- 4902 Little Chef restr 222-3255
- 4905 James Gang Custom Screen Printing 225-1753
- James Gang Hideout casual clo 225-1753
- 4910 Large & Hively Fashions large womens clo 222-9738
- 4916 Sav-All Drugs 223-3151
- 4918 Alexandra's Taco Shop 223-2701
- 4918a Strand Barber Shop 222-4033
- 4918b Strand Hair Shop 224-3078
- 4919 Gilmore Gary Goldsmith jwlr 225-1137
- 4919a Julie Designs sporting good mfrs 225-1942
- 4920 Christian Book & Bible Store 224-5238
- 4921 Linda's womens clo 222-0832
- 4922 Allied Lawnmower & Tool repr 224-1265
- 4925 Sam The Tailor Man 222-5661
- 4926 Veda Moss Style Shop womens clo 223-6747
- 4927 Pacific Shores Cafe 223-7549
- 4931 George's Shoe Hospital In Ocean Beach 223-1007
- 4932 Willis Jewelry 222-7258
- 4934 Burdine's Stationery 223-6795
- 4935 Maroon Family Restaurant 222-0168
- 4937 7 K's Family Kuts & Styling barber shop 223-1372
- 4938 Lownes Apartments
 - 1*Lownes Mary L
 - 2 Augustine Thos M 222-8645
 - 3 Hopkins Jams L 225-0927
 - 4 Burdine John F 225-0289
 - 5 Redwell Barbara E 225-9002
 - 6 Rueger Edna A 222-2430
- 4940 Cabrillo Art Center Of Ocean Beach sups 222-8164
- 4941 Old Townhouse Restaurant 222-1880
- 4944a Reedhead Wm A lwyr 225-1994
- 4944b Papier Maurice J podiatrist 224-3479
- 4945 Papier Maurice J II podiatrist 224-3479
- 4948 Vacant
- 4949 Rare Comforts men & womens clo 224-2878
- 4950 Strand Theatre 223-3141
- 4952 Captain Nemo's fast food 222-3896
- 4953 Carousel Cards & Gifts 225-9605
- 4955 Margarita's Restaurant 226-9132
- 4960 Lownes Department Store 222-0573
- 4961 Hotel Newport 224-9406
- 4967 Ocean Beach Mall

SUITES

- Old Ocean Beach Cafe The 223-2521
- 0 K Kelley's Original Ice Cream 223-7081
- 2 Good Life Clothing Co womens clo 222-9374
- 3 Vacant
- 4 Carousel Gift Shop 222-3898
- 5 Golden Seashell 225-0481
- 7 Fair Maid's of used 222-0220
- 8 Peterson-Davis Gallery painting als 222-9922
- 10 Time & Gold watch repr specialist 222-8223
- 11 Lee Rona Salon skin care salon 222-4180
- 12 Dominick's Gift World gift shop 223-1979
- 13 Brush & Quill The illustration 225-1523
- 14 Vacant
- 15 Vacant
- 16 Stoneware & Art Gallery 223-6484

STREET CONTINUED

- 4973 Crimper's Progressive Hair Cutting hair salon shop 224-2726
- 4976 Bank Of America Natl Tr & Sav Assn (Ocean Beach) 230-5780
- 4979 Bob Lock & Key Service 222-8098
- Duim P C-Graphics electro-mechanical designers 223-0680
- Wood's Shoe Service repr 222-0165
- 4983 Alpine Apartments
 - 1*Durham Jayson 226-1941
 - 2*Schultz Ed 224-1176
 - 3 Marcy Pearl Mrs
 - 4*Harmon Michael G 222-1459
 - 6 Christian Steve 225-8203
 - 4985 Elm's Inc mens clo 222-8062
 - 4991 Adler's Pharmacy 223-7162
 - 4994 Peninsula Bank Of San Diego (Ocean Beach) Ofc 225-1411
- BACON ST INTERSECTS
- 5001 Square Pan Pizza 222-1777
- 5003 Joan's Gift Shop ret 224-5610
- International Sales mfg shell giftware 224-5610
- M J Enterprises ret als gift & mfg shellware 224-5610
- 5004 Newport Farms Market 223-5549
- 5010 Ocean Beach Card Room 226-9472
- 5017 Black The novelties 222-5496
- 5019 Dirty Sally's Boutique clo 226-1551
- Ocean Beach Lodge No 1755 223-6689
- Women Of The Moose No 1095
- 5021 Games People Play parlor games 225-9722
- 5022 T Shirt Boutique clo 224-2789
- 5028 City Police Department (community relations ofc) 224-2833
- 5026 Rock Island Pizza 223-7120
- 5027 Curl Up & Dye beauty shop 226-7880
- 5028 Sunshine Company Saloon Lid 226-9266
- 5029 South Coast Surf Shop 223-7017
- 5030 Vacant
- 5032 Pelican Seafoods 223-8426
- 5034 Tony's cocktail lounge 223-0558
- 5034a Mc Allister Kurt
- 5035 Ocean Beach Office Machines sls & serv 222-7133
- 5035a Perry F A 222-2482
- 5037 Vacant
- 5038 San Diego Hattery hats ret 223-2985
- 5038a Cheswicks West tavern 226-9208
- 5040 Vacant

- 5041 Ocean Beach Community Services social serv agency 225-8305
- 5046 Le Chalet cocktail lounge 222-5300
- 5047 Tralopir Cove
 - Mac's Shirt House men's clo 222-4276
 - Lugli's Pizza Grotto 224-2813
 - 5049a Laitis Robt R
 - 5050 Giant New York Pizza & Gourmet Food 224-4540
 - 5050a Taylor L 226-7310
 - 5054 Yesseryer's Clothing clothes 224-8741
 - 5055a Debelius Earl J 224-1190
 - 5056b Vaughns Debra
 - 5056a Volk Steven 224-7436
 - 5058a London Two beauty salon 225-8855
 - Monique Pierrat Skin Care Salon 225-8855
- 5059 Newport Plaza bldg ROOMS
 - 101 Beach Running & Sports (Athletic Shoes & Clo) 223-0232
 - 102 Jock Shops Inc clo 222-8334
 - 103 Gary's Deli 224-0033
 - 104 Bregin's Ice Cream
 - 105 Vacant
 - 106 M C C Supply constn sups 225-9436
 - 107 Webber James T phys 222-3225
 - 201 Newport Law Offices 223-2527
 - 202 Purvis Realty 224-8248
 - 203 Vacant
 - 204 Sunshine Factory beauty shop 223-8149
 - 205 Webber James T phys 222-3225
 - 206 Management Counseling Corp management counseling 225-9436
 - 207 Instruction Science & Development (Ofc) 226-1882
 - 209 A A B Insurance & Financial Services Co 226-4332
 - 301 Kugler & Purvis genl contr 223-6191
 - 302 M C C Supply constn supply 224-0387
 - 303 Instruction Science & Development educ research & consulting 226-1882

STREET CONTINUED

- 5060 Reyad's Falafel sandwiches & juice stand 222-7391
- 5080 Ocean Beach Motel 223-7191
- San Diego Motel Brokers real est-motels-hotels 223-3394
- 5080a Houck Robt H
- 5091 Ocean Beach Municipal Parking Lot ABBOTT ST ENDS

NEWSOME DR —FROM 3700 COLLEGE AV EAST

- ZIP CODE 92115
- 6303a Cox Kevin C @ 265-9390
- 6311 Graves Walter J @ 582-6378
- 6319 King Henry H @ 286-1819
- 6327* Lazar M
- 6336* Coemides Steve @ 286-0982
- 6343 Butler Larry
- 6351* Geronilla Martin L 287-4848
- ODOM ST INTERSECTS
- 6354 Slaughter Warren M @ 582-5725
- 6359 Coz Mike 287-0876
- 6362 Gonzalez Peal Mrs @
- 6367* Papiin Laura @ 583-8812
- 6370 Young Francis L @ 582-5443
- 6375 Betterson Barbara Mrs
- 6378 Diebold Ambrose Jr @ 582-0834
- 6383 Cartwright Geneva @ 582-3329
- 6390 Routley Geo W @ 583-2677
- 6391* Lee Yam M 583-1849
- 6397 Furr Leroy

NEWTON AV —FROM 1300 COMMERCIAL ST SOUTHEAST

- ZIP CODE 92113
- 1538 Lucky Stores Inc (Automotive Div) 239-2051
- Dorman's Tire & Auto Supply 239-2051
- Kragen Auto Supply 239-2051
- L K S Automotive auto access & parts-whol 239-2051
- 16TH ST ENDS
- 1601 Southern Pacific Co (Stge)
- 1604 Elm's Inc mens clo 222-8062
- 1614 A & J Tire Serv sls repr truck & bus tires 234-8475
- 1616 Marine & Restaurant Fabricators 232-7267
- 1625 Nuttall-Styris Inc industrial sups 232-5021
- 1640 Porras Eliezer 234-0436
- 1642 Patrick Bartol 232-2842
- 1644 Ramirez Jose O 234-1691
- 1656 Figueroa Maria Mrs 233-0200
- 1674 Bee Co San Diego Auto Recycling used auto parts 234-7441
- Becco San Diego Auto Wrecking Co 234-7441
- 1675 Winn Supply Co bearings whol 233-5311
- 1695 Rita-Way Auto Parts (Stge Yard)
- SIOBEE ST INTERSECTS
- 1700 Mini Truck Auto Wrecking 235-6507
- 1746 Fraser's Boiler Serv repr 233-0195
- Rear Cuevas Jesus R
- 1784 New Mexico Cafe 237-9569
- Rear Hidalgo Rita 233-9572
- 1786 Lopez Leonora Mrs @ 232-5464
- Rear Lopez Manuel V 232-5464
- 1794 Vacant
- BEARDSLEY INTERSECTS
- 1805 C T S Company auto whol
- 1809a Rodriguez Jose 231-8597
- 1809b Arelland Patricia J 239-8402
- 1809c Morales Guerrea 233-0956
- 1809d Lopez Manuel 234-9671
- 1809e De Anda Luis 235-8579
- 1809f Castaneda Ramon 233-4623
- 1810 Logan Heights Family Health Center youth organization 234-3365
- 1824 Castro Julia Mrs @
- 1830 Olson Jesus
- 1830a Vacant

- 1832 Garcia Maria 235-9106
- 1832a Mendoza Eugenia 233-4486
- 1834 Vacant
- 1834a Gonzalez Gracie
- 1835 Vulcano Iron Art Works custom wrought iron 224-5491
- No Return
- 1835a Gutierrez Graciela 239-0806
- 1835b No Return
- 1836 Vacant
- 1843 Sanchez Panfilo @
- 1845 Villalpando Guadalupe Mrs @ 234-2533
- 1851 Perez Simon
- 1855 Pecina Sylvia Mrs
- 1858 Fryer-Knowles Inc fl materials 236-0091
- MilSpec Corp fl materials whol sls 234-8664
- 1861a Velarde Julie 232-4552
- 1865 Flores Fernando @ 232-9040
- 1869 Linares Felipe 233-9383
- 1870 Valdes Esperanza R Mrs @ 239-5828
- Rear Estrada Ben L 234-1547
- 1875 Dwyer W N Mfg Co (Whee)
- 1878 Guaranteed Products chem mfg 233-1366
- 1879a Gomez Lidia
- 1884 Sainz Doris Mrs @ 234-0619
- 1883a Martinez J
- 1884 Tree Gold Inc chemicals mfrs 233-8374
- 1885 Lopez Alicia
- 1886 Tree Gold Inc (Addl Sp)
- 1894 Crosby Corp fl materials whol sls 234-8664
- CROSBY ST INTERSECTS

16

- 1900 Elmer's Foreign Auto Dismantling auto wrckrs 234-8201
- 1901 Goodrich M D & Co (Whee)
- 1931 Johnson Truck Repair & Painting (YD)
- 1940 Firestone Retread Plant 239-2862
- 1941 Johnson Truck Repair & Painting 233-5371
- 1950 Stevens & Sons Hauling (Stge)
- Acme Fast Freight Inc freight forwarding 233-6841
- 1957 Bridge Auto Body & Paint
- Charley's Auto Top 233-7799
- 1960 Stevens & Sons Hauling (Stge)
- 1966* Thelie Maria @ 234-8952
- 1969 Champion Construction Co bldg contr 233-0108
- S DEWEY ST INTERSECTS
- 2002 Carling Iron Works ornamental iron works 234-4643
- 2004 English Distributing Co liquor whol 239-8872
- 2016 Newton Avenue Apartments
- Flores Agapito S
- 2016a Rodriguez Thos L
- 2018a Montone Neff A 232-9276
- 2018a Hernandez Carmen R
- 2020 Vacant
- 2020a Morales Maria L Mrs 232-8695
- 2022 Duntl Construction Co 232-3014
- Ace Alarm Company burglar alarms 239-6636
- 2022a J & W Glass Co auto plate & window 239-4842
- 2032a Sanchez Hector P 235-0669
- 2040a Ramirez Tomas C
- 2042 Alvarez Rafael
- 2044 Sayas Frances Mrs @ 234-4800
- 2046 Excelsior Co Of San Diego 234-4822
- 2054 No Return
- 2056* Coronet Guillermo 239-9218
- 2060 Lozano Jesus O @
- 2062 Cardenas Armando 234-4009
- 2064a Palacio Mario 235-8056
- 2072 Hernandez Asencio 234-9310
- 2073a Martinez Rafael 239-2786
- 2074 Porras Martin
- 2074a Rocha Jose 234-0642
- 2076 Velazquez Eustaquio V
- 2076a Orazo Rosa
- 2080 Epervez Javier 235-5393
- 2082 No Return
- 2082a Velazquez Eutiquito V
- 2086 Vernon Ship Supplies 239-8872
- EVANS ST INTERSECTS
- 2107 Dalton Inez @ 234-0797
- 2109 Master Plating mtl plating 232-3092
- 2114 Morales Enrique 234-9427
- 2116 Robles Enrique 235-0548
- 2121 Villegas Ramon 235-6740
- 2122 No Return
- 2123a Alvarez Jose 234-0716
- 2130 Cabinet Factory The cabt mks 232-5051
- 2141 Carlson & Beauloye mach shop 232-5719
- 2143 Carlson & Beauloye Air Power air compressors new used 234-2256
- 2144 Di Pena Jose X 235-0910
- 2146 Sorensen Rich R
- 2152 Hall Wong Shee Mrs @ 239-5377
- 2154 Mes Ernest M
- 2165 Storage
- 2168 Takagi Fudo @ 234-0074
- 2170 No Return
- 2175 Barrio Youth Center 238-0314
- 2176a Gutierrez Maria
- 2178 No Return
- 2180 Marshall Durwood 239-5746
- 2182 Celaya Rufina Mrs @
- 2184a Rubalcaba Julian Jr
- SAMPSON ST INTERSECTS
- 2205 Victor California Division Of Victor Equipment Co sup-gases widg equip 232-7341
- 2220 Amarel Juliet
- 2224 Navarro Augustine
- 2224a Vacant
- 2232a No Return
- 2232b Meza Angie Mrs 234-8094
- 2232c Javier G 231-8758
- 2240 Baker Dorothy L Mrs 234-2350
- 2242a La Mar D M 234-1929

- 2250 Hamm Bertha M Mrs @ 232-2794
- 2251 Vacant
- 2253 Vacant
- 2256a Trillo Eduardo M @ 232-0716
- Rear Torres Roberto A 239-2688
- 2260 Storage Yard
- 2266 Thompson Rozalynn
- 2268 Yasinsac Vecie
- 2270 Coburn Janice Mrs
- 2272 Tanguchi Inc (Whee) 222-3655
- 2280a Munoz Cecilia 239-4132
- 2280b Vacant
- 2284a Ortiz Carman 239-1053
- 2285 California Truck Parts wrecking yd 239-1163
- SICARD ST INTERSECTS
- 2302 Pfeiffer's Fine Foods Inc 231-1315
- 2317 American Rigging & Supply 233-5625
- 2320 Vacant
- 2322 Dependable Maintenance Service Inc 239-4542
- Dependable Deodorizing & Sanitizing Service deodorizing-disinfecting 239-9416
- 2328 Kooyman Trucking Inc 232-2949
- 2334a Rosaiba Antuna
- 2335 Fords & Foreigns auto parts & wrecking yd 234-8134
- 2340 Garcia's Garage auto repr & serv 232-5864
- 2340a Melero Hector H
- 26TH ST INTERSECTS
- 2622a Medina Roberto
- 2624a Garcia Maximiliana 232-1578
- 2614 Ortiz Elvia Mrs 234-5345
- 2614a Terrazas Horacio B 231-2838
- 2615 No Return
- 2618 Vacant
- 2619a Zermeno Sedeno 232-2733
- 2622 Gallegos Alf @ 235-9832
- 2625 Lopez Frank 233-6960
- 2628 Aguirre M P 239-6834
- 2631 Guillermo Navarro
- 2635 Gallegos David @ 232-1391
- 2635a Contreras Alvarro
- 2641 Romero Martina Mrs
- 2643a Morales Moises A 232-3598
- 2646 Vacant
- 2647 Licron Ramon
- 2653a Sandoval R Celisino 230-8558
- 2658a Ocampo Juan 239-0575
- 2660 Carrillo Gonzalo 239-2987
- 2660a Barahona Clarino
- 2661 Perez Gilberto @
- 2662 Tapia Isidro A 236-9062
- 2665 Gamboa Delfina G Mrs @
- 2665a Gamboa Ramon @
- 2667 Vacant
- 2667a Vacant
- 2668a Zepeda Tomasa 232-1267
- 2676 San Diego Motorcycle Salvage 235-6261
- 2679 Juarez Emma 231-4349
- Juarez Ramon 231-4349
- 2681 J B Complete Auto Repair 233-4546
- 2685 Martinez Tomasa H Mrs @ 232-1233
- 2686 Hernandez Mercedes Mrs
- 2686a Santaella Hugo 232-0103
- 2689 Farnell Courier Inc couriers 239-8185
- 2696a Vacant
- 2696b Macias Steve J
- S 27TH ST INTERSECTS
- 2701 Iverson Ron @ 232-9150
- 2709 Estrada Phillip @ 232-2533
- 2712 Industrial Metals & Salvage Co (Mtee Ydi cliff mello sup) 232-0547
- 2744 Recycling Center metal salvage 233-9690
- Alcoa Yes We Can Recycling Center alum recycling 235-0126
- 2749 Sanders Johnnie @ 233-6785
- 2755 Ortiz Domingo @ 236-9723
- 2759 De La Pena Oscar 234-1141
- 2777 Vacant
- S 28TH ST INTERSECTS
- 28TH ST INTERSECTS
- 2918 Ranger Grace L 239-3974
- 2920 Wolfe Sheila F Mrs @ 232-9012
- 2928 Vacant
- 2930 Lewis Ronald
- 2930a Vacant
- 2934 Lerma Albert @
- 2938 Durazo Rene
- 2942a Durazo Angelita D 235-8586
- 2950a Durazo Manuel D 234-9096
- 2950a Durazo Enrique 233-7758
- 2958 Reyes Geo A @ 239-7932
- 2962 Vacant
- 2966a Blasquez Rosda M 234-9281
- 2970 Alexander Roetta G Mrs @
- 2972a Higareda Mariela Mrs 232-8774
- 2974a Mendes Rosa 231-8093
- 2980 Hernandez Jose P @ 234-4949
- 2982a Bernal Raul 234-4516
- 2984 Cook Carmen Mrs @ 234-2491
- 2986 Winstead Virginia L Mrs
- 2994 Macias Jose J @ 239-7823
- 30TH ST INTERSECTS
- 3004 Vacant
- 3014 Avery Dennis
- 3020 Sandoval Maria M
- 3022 Bower Margaret P Mrs @ 232-2645
- 3028 Allan Hattie L Mrs @
- 3036 Madrigal Vidal @ 232-9340
- 3044a Mercado Monica 239-5985
- 3044a Estrup Eustaquio 235-8547
- 3046 Herrera Danny J @ 239-8323
- 3052a De Young Ernest Mrs @ 234-5682
- Rear Vacant
- 3054 Vacant
- 3056 No Return
- 3066 Carrasco Santos J @ 234-1698
- 3068 Capuchino Jose @ 231-6870
- 3070 Mollenhauer Regina M Mrs @
- 3074 No Return
- 3076 Vacant

27TH ST S 1984



8 Arcade Bldg., La Jolla

Opposite Colonial Inn

Phone 459-4377 Res. 453-1234

27TH ST -Contd
G ST INTERSECTS
FREETWAY INTERSECTS
F ST INTERSECTS
801 Sandez Elsa L Mrs @ 231-2621
806 Castaneda Jose 233-1197
816 Apartments
1 Harris Renee 233-8946
2*Vincent Chester E 233-4545
3 Vacant
4 Vacant
5 Millikan Edw 232-8427
6*Curthony Anton 234-8839
7*Krebel Robt D 235-5842
8 Manson Frank M 239-5682
9*Dresser Donald E Jr 234-8288
10*Lehner Lonnie
11 Nichols Chas L 239-4469
12 Browning Marlene J Mrs 239-6283
13 Vacant
14 Lane Jennifer 235-8498
825*Brown M D 231-8701
826 1/2 Vacant
828 Fafaya Pete
829 Salgado Frances @
TREAT ST INTERSECTS
834 No Return
835 Brown James 232-8047
836 Astorga Gilbert R
837 Vacant
839*Long Betty
841 Ngli T Tran 232-8290
843 Stewart Clint
845*Brown Barry L 235-9369
847*Moreno Alfredo 234-1022
847 1/2 Benton Ron
853*Garcia Maria E 230-1482
855 Calandè Jack J 233-6964
870*Ochoa Francisco H
870B Villa Rav
F ST INTERSECTS
911 Nourie Jo-Ella 232-0350
918*Adan Ruben S @ 239-6471
921 No Return
922 Dusterhoft Douglas C 235-6147
924*Prince Trudi
926 Alvarado Juan 238-0202
930*Hernandez Jose 234-8163
932 No Return
939*Pham Van H 234-4968
941*Venezuela Antonia 239-7261
943*Brown Wendy
945*Beniga Chris F 239-2735

BROADWAY ST INTERSECTS
1010 Griffiths Scott T 239-8588
1012*Griffiths C
1021 Herold Bina Mrs @ 234-5068
1027 Luma G S 239-3354
1030 Rubio John C @
1033*Balaban Barbara
1075 Cran Leroy
1077 Davis Pamela Mrs C
ST INTERSECTS
1101 Lohman Arch
1115 Cota Delina M Mrs 235-0647
1133 Apartments
1 Johnson Cecil
2*Hicks Henry C 232-9029
3 Vacant
4 Hadley Victor
5 Vacant
6 Acquire Robt
7 Norford J T
8*Scott C 233-3232
9 Collette Wm
10 Weaver T A
11 Stewart Robt
12 Huerta Maria Mrs
1137 No Return
STREET CONTINUED
B ST INTERSECTS
1215 No Return
1215 1/2 No Return
1217*Olson A 232-4871
1217 1/2 No Return
1224 Gandara Jes @ 239-3154
1228 Vacant
1231*Vega Pablo 230-8504
1232 Gandara Jesus A @ 239-7313
1233*Nassimou Jos 239-2555
1235 No Return
1237 Vacant
1239*Allen Wayne
1243 Vacant
1244 Plausse Winifred E Mrs @
1245 Whitehead Leona V Mrs @ 239-8206
A ST INTERSECTS
1305 Smith Luke L @
1309 Wellman Walter N @
1314 Mansfield Charles J 234-4946
1315 Mc Donald Paul J @ 233-8527
1316 Williamson Lance @ 239-1083

27TH ST S -FROM 2700 MARCY AV SOUTH
ZIP CODE 92113
MARCY AV BEGINS
803 Ybarra Jose E @
804 Martinez Maria Mrs
INTERSTATE 5 CROSSES
LOGAN AV INTERSECTS
NATIONAL AV INTERSECTS
NEWTON AV INTERSECTS
1111 Villegas Maria L Mrs 239-4370
1124*Gonzalez Francisco 239-7225
1127 Nando's Garage 234-3200
1132*Anguiano Marice I 239-3225
1140 Chavez Everardo 234-1624
1148*Garda Manuel 239-3055
BOSTON AV INTERSECTS
1204 Chavez Vicente @ 234-1624
1234 Manoni Lena Mrs @
1345 I M S Recycling Services Inc 231-2521
S D & E R CROSSES
HARBOR DR INTERSECTS
28TH ST N -FROM 2800 COMMERCIAL ST NORTH
ZIP CODE 92102

6 Yates Isahuh
7 Clark Joe @ 233-8504
11 Simpson Charlotte Mrs @
12 La Genesis All Faiths Church 232-2570
Bost Herbert L Rev 232-2570
15 Active Auto Dismantling 238-1969
20 Denny Paul R
24*Salinas Rachel 235-6914
29 Vacant
IMPERIAL AV INTERSECTS
118*Mallett F M 239-7673
120 Vacant
138 Greater Apostolic Church
214 No Return
216 Williams Anna P Mrs 239-1810
220 Wheeler's Hair Fashions beauty salon 237-9392
222 Moreno Pedro Y Rev @ 234-7630
224 La Iglesia De Cristo Church 234-9061
239*Foster Willis
240 Austin Jenell Mrs 239-2505
242*Alston Julia 231-8962
246*Perez Gloria 235-4193
246 Gambale Mary L Mrs 232-8736
K ST INTERSECTS
311 No Return
313 No Return
314 Kelly Mary E @
315 Walters Rosetta Mrs
317*Jeanette Rus 234-4586
319 Kirkland Louis J
324 Hasan Ramah @ 239-3900
327*Lopez Lena 234-3970
328 Jimenez Ezequiel @ 232-7281
329*Garcia Jose L 239-2831
333*Briggs Francis S Mrs @ 232-2420
335 Woods Wm T 233-0954
340 Dahl Walter M
342 Diaz Ramon H 239-0068
347*Hurt Henrietta 233-7089
347 1/2 Knox Lynn C 235-8934
348 Davis Luther 233-8759
404*Booker Fred @ 232-0685
405 Barber Albert
407*Fonteno Ray
409 Jackson Chas
411*Astorga Fernando
413 Teliz Jose 234-4471
420*Weathersby Lilton @ 235-4380
421 Jones Nathl N @
427 Jones Nathl N @ 239-6595
428 Gee Willard
434*Galvin V 234-3057
435 Smith Phoebe Mrs @ 238-4719
438 No Return
442 Jimerson Pauline Mrs @
444 Carriere Eddie R @ 232-1257
477 Bryant R 238-0739
ISLAND AV INTERSECTS
532 Mary's Auction House genl msde 233-3148
540 Nava Jorge 234-3778
542 Thomas Marian

MARKET ST INTERSECTS
604*Longoria Sammy 235-6795
607 Tieg Lee E @
608 Longoria Leopoldo C @ 234-9042
618 Munoz Ernest S @ 232-8887
G ST INTERSECTS
STATE HWY 94 CROSSES
766 Christ's Center church 233-0753
Golden Hills Pre School Center 233-9349
TREAT ST INTERSECTS
E ST INTERSECTS
909 No Return
909 1/2*Fernandez Cecelia M 234-4959
911*Wiliamsom Ted L 233-5339
911 1/2 Vacant
913*Gaxiola Priscilla 232-8905
913 1/2*Mc Williams Michl
915*Vidana Wendy
915 1/2*Thomas B T 234-8020
917*Fristoe Ward K
917 1/2*Drake Michl E 239-4228
919*Ziegler David
919 1/2 Powell Linda
921 Rogers Terri
921 1/2 Alvarez M
923 Vacant
925 Vacant
925 1/2*Bufford Bobby
927*Chambers Bryan 239-2415
927 1/2*Janssen Robt
929*Jeffersons Richd
929 1/2*Mooney Lenice
931 Vacant
931 1/2 Vacant
933 Vacant
933 1/2 Vacant
935*Price Chas H 239-7167
937*Boughton Joe 232-3717
937 1/2 No Return
939 No Return
BROADWAY ST INTERSECTS
1013 Vacant
1015*Woody Jeff
1017*Steinmann Kurt 235-4420
1019*Vasquez Robt 238-5968
1021 Vacant
1021 1/2*Tharp Jerry
1023 Vacant
1025 Vacant
1027*Williams Rhonda
1027 1/2*Hoffman Robt
1029 Vacant
1031*Soto Gregory
C ST INTERSECTS
1107*Campbell Jerry 232-4195
1107B Vacant
1107*Williams Donald S
1107 1/2*Ciccone Tony L
1110*Roberts Marie
1119 Balboa Manor & San Diego Intermediate Care 233-0508
*Martinez Beatrice
*Hakes Joseph
1120 Estrada Joseph M @ 239-3611

1129*Robinson David 232-9649
1129 1/2*Keith Thos 232-0274
1145 Apartments
1145*Melkissathis Florence
3*Walker O D 239-5678
3*Villa G R 234-6221
4 Vacant
1151 Apartments
3*Orr Ricky A 235-4355
4 Vacant
7 Tyra Woodrow W 233-5579
8 No Return
9 Novela Sophia
10 Peoples Joyce
B ST INTERSECTS
1206 Lilli's Deli 233-8226
1208 Ernie Lock & Key 233-5098
1210 Vacant
1211 Vacant
1212 Vacant
1214 San Diego Youth & Community Service Inc 232-5156
1215 Nugent Nora A 234-0405
1216 Vacant
1217 Hill Steven 235-9997
1219 Youse Ronald
1220 Vacant
1221*Deborah Deborah 233-7395
1223*Buford Lee G 234-1618
1223 1/2a Fuqua Jeffrey
1223 1/2b Vacant
1223 1/2c*Marie Louis
1224*Knotten Sammy L 233-7371
1224 1/2*Cook J
1225 Vacant
1226*Gaines L
1226 1/2*Earl W
1227*Hansen Florence E 232-6354
1228*Hansen Ross 239-1696
1229*Hernandez J
1229*Lucy Jose 239-1609
1230 Vacant
1231 No Return
1232 Vacant
1232 1/2 Vacant
1233 Acapulco's Taco Shop 239-8093
1237 Pizza Galore prepared foods 234-9141
1240 Stocum Ronald F
1241 Golden Hill Laundry-Mat self serv
1242 Mirman Marilyn 234-4967
1243*Hendrix Gregory 230-1257
1244 Kettleon Clara 235-0387
1245*Bright David 234-4816
1246 Cahill Howard 233-8298
1247 Way-Craft II hobby shop 235-0722

A ST INTERSECTS
1301 El Tovar Apartments
1 Vacant (apts 1-31)
4 Michaels Wm
5*Bordieri P M 232-0573
6 Thorn Edward
7*Elliott Carolyn 233-5711
1307 Martinez S M @ 232-8541
1316*Meehan Michl 232-0771
1321*Hegerich C J 232-3632
1329*Jayne P
1331 Dion Donna
1335 Boddour Richd E
1339 Martin Leigh @
1345 Casey Coit 239-3602
1355 Danmann Bruce R
ASH ST INTERSECTS
1405*Trego Carroll
1415*Nelson J J
1427 Collins Thos S @ 232-8302
1441*Phillips R
1445 No Return
1445 1/2 No Return
BEECH ST INTERSECTS
1503 Lujan Diane M Mrs @ 235-0604
1509*Holdenried Thos A 232-3723
1525 Apartments
1*Marchese Dominic
2*Berg Henry
3*Trager C A
1529*Torres Victor
1535 Royalty Wm S @ 233-7015
1545 Linticum Dorothy H Mrs @ 232-6700
CEDAR ST INTERSECTS
1605 Austin House augustinian religious frtnry 233-9141
*Bube Michl
1611 Chamis James E @ 232-3446
1621 Vacant
1625 Liddle Margt M Mrs @ 232-8069
1627 Almond Sharon 232-7046
1633 Parker Harry V @ 234-5588
1636 Vacant
1639*Buck Kevin W
1641 Martinez Christina
DATE ST INTERSECTS
1711 Alvarado Enrique 235-4464
1719 Chavira Eduardo 232-0658
ELM ST INTERSECTS
1911 Foelber Herbert L @ 232-0798
1919 Kniesley Dean @
1927 Mc Kibbin Kath S Mrs @ 239-7873

2727 Bianchi Mario @ 281-0643
2737 Vacant
2749*Gurgusch Edw G @ 283-8113
2807 Reilly Dyan G Mrs @ 283-0823
2815 Bishop Calvin F @ 284-3865
2829 Rossi Jos F @ 282-2957
2841 Hughes Leroy R @ 281-9783
PALM ST INTERSECTS
2903 Then Wm P @
2915 Lamon Ruth Mrs @ 284-7046
2923 Keith Carol A piano tchr @ 284-6472
2929 Parks Arth @ 281-3700
2937 Smith Richd L @ 282-0972
2945*Ringwald Gordon
3005 Williams Marra G Mrs @
3015*Caballero Jose
3021 Vacant
3031 Simpson Geo E @ 283-3220
3037 Mc Kerman Dehne L @ 283-3312
REDWOOD ST INTERSECTS
3103 La Cava Antonio D
3117 Benson Francis W Jr @ 280-2882
3123 Lubel Francis J @ 280-4508
3133 Olsen Florence M Mrs @ 281-1772
3143 Mac Pherson Douglas B @ 280-4168
3205 Lamp John R @
3211 Smolen Thos W @ 284-0993
3221 Vacant
3229 Ward Marshall D 280-3635
3235 Krenning Fred H @ 282-9069
3245 Waymire Vern W @ 281-3547
THORN ST INTERSECTS
3303 Dodd J D @ 298-9255
3323 Menes Louis J @ 298-6056
3327 King Leonard C Jr @ 298-3754
3341 Pyle F Dale Jr @ 298-5478
3353 Johnson J Lyle 296-4616
3361 Herweg Joseph C @ 296-0726
3369 Hoiderth Jean Mrs 574-1174
3375 Benitez Eustacio @
3383 Johnson Charles L @ 295-6766
3393 Inductive Healing Center religious orgn 295-1984
Brower Ellen Mrs @ 295-1984
LPAS ST INTERSECTS
3405 Smith Clarence T @ 295-3560
3411 No Return
3412*Holcomb Grant 297-2111
3419 Runquist Sven B @ 291-7934
3420 Fischer Gene 298-3204
3429 Aufdenpaugh Patricia Mrs @ 296-1466
3430 Hansen Wm @
3435*Raabe Paul H 260-1899
3445 Romano Ermalinda Mrs @ 295-3298
3446 Covington Don P @ 295-9749

MYRTLE AV INTERSECTS
3505*Permutter David M 295-3482
3506 Hauser Cecilia F Mrs @ 299-8083
3511 Camarillo Mateo 299-4274
3516 No Return
3519 Halac E Lorraine Mrs @ 295-7498
3520 Show Eug A @ 295-8530
3528 Kosman Dale J @ 295-1011
3529 Norris Paul M 291-6915
3536 Neiswender Kath L
3546 No Return
CAPPS ST BEGINS
3553 No Return
3554 Schack Victor J @ 298-2927
3560 Millikan Robt K
3563 Bjorkman Mildred M Mrs @ 298-9134
Rear Bjorkman Marilyn E 295-3927
3570 Inglett Richd W @ 299-0402
3571 Helm Frank M @ 298-2449
3574*Uppenkamp Helen
3575 Vartdal Ann L Mrs @ 298-2706
3584 Fleming Robt E 296-2340
3585*Tuohy John 297-8822
3594 Cherowitz Danl
3595 Dean B @ 295-8567
Rear Brackley Alf 295-2113
DWIGHT ST BEGINS
3604 Smith Lettie M Mrs @ 296-1280
3605 Haldi Bonnie J Mrs @ 291-3953
3611 Johns Donald S @ 298-7798
3614 Creelman Robt J 291-2660
3616 Wheeler Wm
3620 Wilson Francis E @ 295-1342
3629 No Return
3630 Schwager Paul J @
3636 Geddis Joseph L @ 298-3166
3638 Fisher Harold E @ 295-2567
3644 Lebor Barry
3645 Mattison Randall B 574-0849
3650 Vacant
3652 Hadzicki Peter J @ 298-4094
3660 *Beirne Patk G @ 298-5877
LANDIS ST INTERSECTS
3668 Vacant
3676*Kopas Anthony 296-0873
3686 Brockman Merwyn C 297-0796
3696 Lucero Jeanette A Mrs
LANDIS ST BEGINS
3705 Balazar Louis @
3706 Rodriguez Elsie C 297-1930
3711 No Return
3712 Ray Patricia M @ 296-2764
3718 Commerford Paul C
3719 Aragon Joe E @ 297-6455
3720 No Return
3726 Gunn Harley
3726 1/2*Stentz Shirley K 295-6293
3727 Graves Marjorie J Mrs @
3728 Elwood Christopher 284-1226
3730*Howard Michl A 692-3741
3737 Barnes Edith E Mrs @ 295-7884
3741 No Return
3748 Bishop N Owen Mrs 291-5620
GUNN STREET BEGINS
3750 Park Center apts
101*Lambert V
102 Diehl James
103 Bochicchio Frank
104*Maskey Jack G 296-7648
105*Robin Dale 295-5077
106*Gaston O
107 No Return
107*Blanch Margaret G 296-3659
109 Groninger Kath Mrs 296-6841
110*Cohen D

ZIP CODE 92104
GRASS ST INTERSECTS
2009*Owens Terry S
2009 1/2 Rich Frank G
2011*Berg Atrisha
2019 Celms Ronald @
2021 Kahins Arved
2029 Grant Eug G @ 232-8312
HAWTHORNE ST INTERSECTS
2639 Hon James E @
2621 Barrett Eileen P Mrs @ 281-1730
2629 Laskey Herbert W @ 281-2136
2645 Vacant
2645 1/2 Post Earnest R @ 281-0232
NUTMEG ST INTERSECTS
2705 Wisniew Jerome A @ 283-6780
2711 No Return
2721*Di Giacomo John A @ 283-3590

30
32
36
38
40
42
44
46
48
50
52
54
56
58
60
62
64
66
68
70
72
74
76
78
80
82
84
86
88
90
92
94
96
98

316
318
320
322
324
326
328
330
332
334
336
338
340
342
344
346
348
350
352
354
356
358
360
362
364
366
368
370
372
374
376
378
380
382
384
386
388
390
392
394
396
398
400
402
404
406
408
410
412
414
416
418
420
422
424
426
428
430
432
434
436
438
440
442
444
446
448
450
452
454
456
458
460
462
464
466
468
470
472
474
476
478
480
482
484
486
488
490
492
494
496
498
500

BOSTON AVE 1984

INSURANCE SERVICES
Founded in 1875

Suite 300, 770 B Street

Phone 232-8171

166

BOREALIS RD-Contd
COLUMBIA PL ENDS
 8410 Strickland Bonnie E @ 566-4347
 8411 Van Ness Henry A @ 271-6393
 8422 De La Cruz Arturo @ 271-6683
 8423 Mac Laughlin Barbara S Mrs @
 8438 Long Tim M 271-4652
 8439 Gooden Rich L @ 271-1525
 8447 Law York H 578-8329
 8450 Stec James L 566-1739
 8460 Lucbs Irwin A @
 8461 Marinson Norman L @ 271-7991
 8467 Vacant
 8471 Dahlberg Richd A @ 271-7743
 8474 Torres Edw G @ 271-7684
 8477 Pick Robt A @ 578-3978
 8485*Thygen Dan L @ 693-1356
 8491*Ngoc Minh Pham @
PALLUX WAY INTERSECTS

BOREGO ST -FROM 830 BEACON DR EAST
 ZIP CODE 92114
 7705*Fris Bruce D
 7712*Maquire Larry A 461-7457
 7715*Manlin James G
 7717*Strole H C
 7725*Strook Greg @ 461-0539
 7730 Duncan Roy D
 7735*Berthwait James
 7745 Duffy Brian M 460-4401
 7755 Lundy Wm T @

BOREN ST -FROM 6388 STREAMVIEW DR NORTHWEST
 ZIP CODE 92115
 3604 No Return
 3609 Colyar Wm @ 582-3892
 3615 Sturgeon Benj @ 582-8983
 3616 Keeler John R @ 582-2198
 3621 Compton Beatrice L Mrs @ 583-8667
 3627 Stevens John E @ 287-7917
 3628 Hlbrock Thos E @ 287-4584
 3633 Haire Jesse J @
 3634 Brown Phillip W 287-1603
 3639*Harper L @ 265-8797
 3640 Browning Betty @ 582-0423
 3645*Archer R
 3651 No Return
ROMO ST INTERSECTS
 3657 Westmoreland Gail D
 3663 Young Les @ 286-8587
 3669 Hilegeman Wm E @ 286-2759
 3670 Ella Sterling @
 3673*Johnson Luella Mrs
 3676*Trojanowski Hsiu-Chu
 3681 Linton Gustaf E @ 286-3886
 3682 Pettengill John C @ 582-8561
 3687 Holmes James R @ 582-1254
GLADE ST INTERSECTS
 3703 Escalano Rudolf P @ 583-6285
 3709 Principato Agata @ 583-9454
 3715 Malone Sam @ 265-1795
 3721 Goodmansom Gary L @ 583-6013
 3727 Ponaford James L @
 3733 Ramirez Jesus @ 286-1029
 3739 Manzo Raul @ 582-5151
 3745*Nielson K @
 3753 Galpa Cirio @
 3759 Touisngant Albert O @ 582-5974
 3764 Arena Frank P @
 3765 Rector Paul O @ 582-5893
 3772 Wilson Robt B @
 3773 Estenoz Carlos @ 582-8060
 3778 Washam Wm M @ 582-1347
 3779*Amenta Jerry @ 583-2748
 3784 Borger Carl P @ 582-0267
PERIQUE ST INTERSECTS
 3803 Asak Anthony @ 582-8102
 3804 Hudgins Geo E Jr @
 3811 No Return
 3812 Carrascos Carpet Care carpet ctn 286-7865
 Carrasco Arnulfo F @ 287-0416
 3818 Black Susan E
 3823*Freeman Michl T 583-2404
 3824 Horton Esperanza M Mrs @ 582-0276
 3829 Heidman Carl 286-9227
 3830 Burningham Gerald
 3836 Skelding John 265-1617
 3838 Norrell Wm F @ 582-0397
 3841 No Return
 3842*Ealer D W 582-0845
 3847 White Renee 287-3135
 3848 Zorour Louis Y @ 286-1783
 3853 Rausa Fred @
 3854 Howell Leonard D @ 582-2744
 3859 Ingrande Pietro S @ 287-1422
 3860*Bridgewater John
 3865 Vacant
 3866 Vacant
 3871 Cataldo Rose Mrs @ 583-0545
 3872 Southard R @
 3879 Norley Wm H @ 583-9385
 3880 Price Helen V Mrs @ 286-0186
 3885 Cimmino Frank @ 582-8506
 3886 Geyer Rufus @ 583-0653

BORNER ST -FROM 1 WEST OF 400 N 45TH ST EAST
 ZIP CODE 92102
 4570 No Return
 4571 Diaz Jesus Jr @ 263-6519
 4576 Wooden Isaac M Jr @ 262-6324
 4577 Daniels Charlie @
 4583 Jones Marion J @ 264-8625
 4584 Holder Mildred Mrs @ 263-3006
 4591 Jackson Janice D @ 263-0103

BORRESON ST -FROM 3611 BAKER ST NORTH
 ZIP CODE 92117
 3410 Lyman Royce R @ 276-6042
 3415 Larsen Raymond P @ 273-3684
 3416 Hatch Ray V @ 273-2595
 3422 Wilson Delbert R @ 273-6255
 3423*Varonfakis Richd 276-0550
 3428 Gerrior J H @ 273-6836
 3429*Mc Gregor John E @ 272-7047
 3432*Cerny Ianold E @
 3436 Paine Billie L Mrs @ 276-8826
 3437 Krentz James E @ 272-0192
 3444*Monahan Gerald T 272-0951
 3445 Hansen Carl J @ 274-3420
 3451 No Return
 3452 Lovejoy Nora R Mrs @ 276-3509
 3459 Davenport Carl M @ 274-6010
 3460 Kowalski Eliz M @ 276-4699
 3467 Graves Bruce C @ 274-1207
 3468 Maio Florence Mrs @ 276-3994

BOSTON AV -FROM 100 S 28TH ST EAST
 ZIP CODE 92113
 2626*Valtierra Carlos
 2626* Coleman Will
 2627 Andy's Auto Wrecking (Storage Lot)
 2628*Estrada Russell 234-4415
 2635 Morachis Marcos @ 231-2453
 2644 Yagura Iwao landscape gdnr @ 239-7427
 2645 Pro-Line Paint Manufacturing (Whse)
 2650 Andy's Auto Wrecking (Storage Lot)
 2651 Pro-Line Paint Manufacturing Co (Warehouse)
 2661 Gonzalez Louis @
 2662*Davis Carlos @ 239-2787
 2664*Francis Allene P @ 239-7349
 2666 Wilson Court apts
 Oasser Leo
 2666*1/2*Mendoza Paulette
 2668*Mendoza Kathy
 2668*1/2* Fisher Harry
 2669 Medrano Henry @ 233-3732
 2669a Martinez Victor C
 2669b*Deigadillo Yolanda 235-4679
 2670 Vacant
 2670*1/2* Dolf Albert
 2674 Rasmussen R Mattie Mrs 235-9321
 2674*1/2* Robles Martin G 239-2411
 2676 Brown Geo
 2676*1/2* Mullholan Mary Mrs
 2678 Zumaya John H 235-9089
 2678*1/2*Stopp James A 230-1784
 2680 Schwab Francis E 233-0420
 2680*1/2* Postal Walter
 2684*Ramirez Sergio A 234-1691
 2688 Carigan Alfredo @ 233-6326
 2688 Dehas Manuel E @ 239-4274
27TH ST INTERSECTS
 2704 Villanueva Rosario 234-5617
 2708*Rodriguez Raul R 236-9280
 2715 Grishaw Ellis N @ 234-5407
 2718*1/2* Martinez Esther M Mrs 232-5617
 2740 I M S Recycling Services Inc (Iron Yd)
 2749 Warren Sheet Metal (Stge)
 2751 Warren's Industrial Sheet Metal 238-5035
 2761*1/2* Cavada Jos 233-5918
 2765 Haynes Alice Mrs @
 2765*1/2*Rivas Antonio 230-1644
 2765*1/2*Bahena Rafael S @ 232-9790
 2775*1/2*Magadan Alfonso L
 2779 Kircher Lura M
 2795*Rivers Alfonso 235-8383
S 28TH ST INTERSECTS

28TH ST INTERSECTS
 2811 Felix Javier 234-1055
 2815 Robinson Rumaida Mrs 238-1935
 2816 Vacant
 2818 Vacant
 2818*1/2* Diaz De Leon Aurelio 23-5006
 2819 Vacant
 2820 Dias Felipe 232-5578
 2820*1/2*Diadze Leon F 232-5578
 2821 Vacant
 2822 Vacant
 2824 Herrera Delphina J Mrs 238-0388
 2824*1/2* Nunez Pablo 239-0437
 2825 Barboza Domingo J @ 232-8256
 2826 Vacant
 2827 Cueva Ramon
 Rear Medina Oscar 239-3589
 2828*Soto Geo 233-4683
 2830 Rodriguez Maria Mrs @ 233-8332
 2833 Conchas Emilio @ 232-0237
 2836 Oliver Chicota @ 239-4230
 2837 Guerra Lorenzo 233-1712
 2838 Vacant
 2841 Valdez Lawrence
 2842 Macedo Rafael
 2844 Manzanares Pete @ 232-2304
 2851 Apartments
 1-Campo C Ralph 239-9969
 2-Wills T D Mrs 231-7883
 5-Lopez Lucinda 234-2591
 6 Vacant
 7*Ferreira Mario 233-0045
 9*Van Amburg Jerry 233-5592

28TH ST INTERSECTS
 2854 Gonzalez Manuel
 2861 Macedo Vincente 234-7062
 2863 Owens Clyde W @ 234-5951
 2865 Anderson Luvenia Mrs 234-2966
 2869 Webb Ernest 234-6095
 2871 Perez Habio
 2873 Fordice Apartments 232-3701
 2875 Lopez Ricardo
 2877 Vacant
 2881*Perezchica Juana P Mrs 235-9406
 2883*Rosas Ruben 233-4854

28TH ST INTERSECTS
 2885 Perez Samuel
 2887*Fordice Ted
 2887*1/2* Ortiz Robt L 234-4733
 2889 Vacant
 2891*Meza Maria 235-9269
 2893*Fordice Fred @ 232-3701
29TH ST INTERSECTS
 2901 Olvarria Geo G @ 234-4438
 2909*1/2*Maldonado Roberta A 233-9275
 *Whitmer Dietrich L 231-7428
 2917*Espinoza Rose
 2925 Pomplun Minnie E Mrs @ 239-5928
 2929 Ramirez Felipe 233-4375
 2931 Oroco Jessie
 2939 Orenales Jose
 2941 Pontecorvo John R @
 2947 No Return
 2947*1/2* Jamora Eduardo G
 2949 Lybango Santa Mrs @ 239-7068
 2955 Olvera Jose 234-5452
 2961*Estrada Alberto R 232-5248
 2963 Rolan Ernesto 239-3110
 2965 Benitez Antonio
 2969 Castro Angelita Mrs 235-0650
 2969*1/2* Seville Manuel 236-9274
 2981 Ruiz Urbano
 2993 Garcia Manuel C @ 234-5382
30TH ST INTERSECTS
 3005 Pimentel Alfredo C @ 232-4545
 3011*Hueno Norberto 238-0383
 3013*1/2*Vallejo M L 239-4412
 3019 Villa Eabia Mrs @ 234-7626
 3021 Lopez Alf @
 3025*1/2*Loneli Anasiacia Mrs 232-0558
 3033 Colon Luis 231-1586
 3043 Duenas Alberto R 239-4138
 3045 Wilson Alf J @ 239-2524
 3061 Flores Fernando 232-3227
 3063 Gonzales Jay @
 3067 Flores Frank C @ 239-7656
 3076 Ramos Jose
 Rear Vacant
 3077 Munday Woodrow @
 Rear Vacant
31ST ST INTERSECTS
 3103 Fuentes Louis
 3105*1/2*Vasquez Leticia Mrs 231-1132
 3121*1/2*Caridge Donald
 3123 Young John W @ 233-9302
 3125 Garcia Jose M 239-0189
 3127 Garcia Arturo 234-3068
 3129 Naranjo Felix J 239-5939
 3131 Garcia Ramon 239-0724
 3137 Apartments
 1 Vacant
 2 Walters Doris Mrs
 3*Wash Verna Mrs 232-5475
 4*Garcia G 231-4998
 5*Hernandez Yolanda Mrs 233-3423
 6*Goodine Vernid 238-9423
 7 Usquilano Mario 231-3928
 3143*1/2*Romero Ruben J 231-5902
 3145 Vacant
 3151*1/2*Tiscareno Roberto M 235-4028
 3153 Soltero Richard
 3154*1/2*Lopez Roberto V 234-4213
 3159 Marino Anthony @ 232-3211
 3166 Riveroll James
 3171 Vacant
32D ST INTERSECTS

34TH ST INTERSECTS
INTERSTATE 15 CROSSES
 3431 Fonteno Jessie 238-0724
 3440 Carrasco Raymond 239-7644
 3441 Gardner Mayola E Mrs @ 234-5221
 3448 Gooden Jules @ 239-1467
 3456*1/2*Vasquez Eluterio @ 232-9404
 3458 No Return
 3458*1/2* Rezol
ACACIA ST BEGINS
 3460 Johnson Joseph E 233-9463
 3468 Ramos Dolores Mrs @ 234-3817
 3469*1/2*Torrez Pedro
 3478 Reyes Abel 239-7232
S 35TH ST INTERSECTS
 3505*1/2*Jackson Clifton
 3509 Crosby Wm
 3511 Williams Willie M Mrs
 3521 Salazar John @ 234-2305
 3529*1/2*Hippolito Martinez
 3535 Miller Robt C @ 234-1788
 3545 Juarez Lucy Mrs @
 3547 Ressegger Omar
 3551 No Return
 3557 Barrosa Delfino @
 3559 Nunez Carmen 235-9486
 3567*1/2*Garcia Roberto 232-2847
 3569 Moreno Vincent
 3571 Washington Michl
 3576 Frost Eddie 239-7250
 3586 Carr Mary L Mrs @ 239-1658
S 36TH ST INTERSECTS

S 36TH ST INTERSECTS
 3656 Miller Virginia D Mrs @ 264-7496
 3660 Flowers Betty
 3663 Hernandez Alberto R @ 264-8545
 3667*1/2*Richins Jas @
 3674 Vacant
 3675 Valdez Agustín H @ 264-6873
 3682 Vacant
 3683 Gonzalez Jas @
 3685 Valdez Jesus
 3695*1/2*Jamison Henry @
S 37TH ST INTERSECTS
 3710 Bolton Timothy
 3711 Gutierrez Jose @ 264-8732
 3712 Vazquez Eduardo
 3713 Estrada Educarda
 3714b Firmán Luz M 263-4468
 3720 Vacant

S 37TH ST INTERSECTS
 3721 Marzo Marcelo P @ 264-6187
 3722 Razo Bernice J @ 263-6329
 3723 Bernard Manuel @ 263-1793
 3727 Monzon Jose
 3730*1/2*Villalobos Jesus G @ 263-4130
 3732*1/2*Manchero Lorenzo
 3735*1/2*Hernandez Constanzia
 3738*1/2*Lucero Jesus C @ 262-9685
 3738*1/2*1/2* Dilz Christina
 3744 Vacant
 3745 King Amalia @
 3746 Dias Martin 264-8416
 3748 No Return
 3751 Saint Jude's Catholic Church 264-2195
 Saint Jude's Rectory
 Sims Jerry Rev 263-7179
 3752 Del Rio Luis M @
 3760 Mc Keelvey Glenn E @ 264-3801
 3763 Saint Jude's Catholic Church (Parish Hall)
 Saint Jude's Community Center 264-4771
 Senior Citizens Nutrition Program food program for aged 264-4771
 3766 Campos Manuela
 3766*1/2* Magdaleno Mary
 3768 Vacant
 3768*1/2* Vacant
 3770 Satello Joe
 3770*1/2*Jimon Raul @
 3772 Martinez Emile
 3772*1/2*Amos Wally
 3774*1/2*Maiez Enrique
 3776 Vacant
 3784 Wright Wallie A 264-0678
 3790 Sanchez Anna P Mrs @ 264-0784

38TH ST INTERSECTS
 3820*1/2*Pacheco Jose G 263-8255
 3821 Campbell Rosa L Mrs 263-5892
 3822 Pacheco Jose G @ 262-7266
 3823 Washington Willie
 3824 Pacheco Jose Jr
 3827 Vallardo Elena Mrs @ 262-5432
 3830 Amaro Paul @ 262-6520
 3831 No Return
 3835*1/2*Viva Ernesto 263-0313
 3836 Robertson
 3837 No Return
 3838*1/2*Gorman Jose Luis 264-3493
 3843 Ibarra Baudelio S @ 264-5213
 3844 Rodriguez Mary L Mrs @ 262-8907
 3850 Padilla Augustine O Mrs @ 263-1645
 3851 Del Rio Victor @ 264-7683
 3852 Vacant
 3859 Graves Janie C Mrs @ 264-3996
 3860 Rodriguez Dora @ 262-6639
 3862 Phelps Woodrow G @ 264-3438
 3866 Chavez Peter A @ 262-9271
 3867 Rosas Manuel V @ 262-9111
 3875 No Return
 3876 Apartments
 A No Return
 B No Return
 C No Return
 D Vakilianopoulos Ali H 263-0764
 3877 Samora Maria L Mrs
 3884 Martinez Joseph A @ 262-6324
 3885 Del Rio Luis A @ 264-9252
 3891 Collins Charles G @ 264-7682
 3915 Chappell Ron @ 262-2622
 3921 House Pete @ 262-8358
 3925*1/2*Ruadas Rosa @ 263-6425
 3929 Cardenas Roberto @ 262-8151
 3933 Washington N Louise Mrs @ 262-1255
 3937 Ware Cornelius Mrs @ 264-1543
 3941 Vacant
 3945 Zavala Lauro @ 264-9430
 3949 Mc Kendrick Pat Mrs
 3955*1/2*Pham Hattie 264-8751
 3963 Johnson Willa C Mrs
 3967 Ramos Angelita Mrs @ 264-7825
 3971 Molina Vicente @ 263-0340
 3975 No Return
 3979 Briggs Clara Mrs @ 263-9529
 3983*1/2*Stairbee Christine Mrs @
 3987*1/2*Corrubarria Mario 263-1539
 3991 Macias Jose R @ 264-9173
 3995 Smith I A 263-8912
40TH ST INTERSECTS
 4003 Romano Marcelo @ 262-2600
 4007 Morales Lydia Mrs @
 4011 Celestine Moses @ 263-5038
 4012*1/2*Martin F E @
 4015 Lawrence Dimple Mrs
 4019 Padilla Jose @ 262-7139
 4023 Jones Louis C 262-8283
 4027 No Return
 4028 No Return
 4031*1/2*Cueva Francisco @ 263-1374
 4035 Acosta Edwiges @
 4038 Del Rio Salvador M @ 264-1772
 4039 Gorman Lorenzo 264-9995
 4043 No Return
 4047 Ivy Roy F @ 264-3654
 4048*1/2*Wright Warren @ 262-9517
 4051 Vacant
 4055*1/2*Lucero Enrique 263-0524
 4056 Stokes Dorothy Mrs @ 262-6521
 4059 Barajas Cruz @ 262-1586
 4063 Ko Arth @
 4064 Landin Esperanza Mrs @ 264-7119
 4067 Vacant
 4071*1/2*Regalado Sami @
 4082 Erving Connie L 262-4774
 4084 Acosta Margie
 4086*1/2*Whitlark Marshall
 4088*1/2*West Maurice
 4090 Vacant
 4090*1/2* Vacant
 4096 No Return
 4098*1/2*Malton Donald 262-3655
41ST INTERSECTS
 4201 Gordon Virgil @
 4203 No Return

SICARD ST 1984

717

SHIELDS ST—Contd
 4831 Vacant
 4832*Skinner James 569-5038
 4837 Vacant
 4838*Suden Steph M 569-8003
 4842*Wolf David 571-8972
 4843 Phipps Carl 569-8832
 4846*Corde Gerald 569-7624
 4849*Hutchins Jos
 4856*Blouch Floyd D 565-2481
 4863 Reynolds Rich P 571-0740
 4871 Retzko Bernard J 277-4960
 4879 Quinonez Isidoro P 278-3304
 4887*Norried Eric D 560-7309
KEPPLER DR INTERSECTS

7613 Harding Matthew @
 7623*Jackson Joe L
 7626 Franklin Wm T @
 7631 Antoine Mae E Mrs @ 466-7404
 7641*Thomas Juanita B Mrs @ 463-2670
 7642 Springs Wm J @ 469-4501
 7649 Mitchell Benj F @
 7654 Van Hien Henri P @
 7659 Smith Billy D @ 466-2956
 7662 Duncan Lilian Mrs @ 697-0059
 7703 Mahoney Roy @
 7706 Funches Gerald @
 7711 Vacant
 7714 Jordan Oscar @
 7721*Mc Clair Brenda J 286-9424
 7724*Kinsler Melvin @ 698-4458
 7729 Burka Pauline Mrs 462-5762
 7732 Mitcham Rosa L @ 466-6594
 7739 No Return
 7742 Johnson Irma J Mrs @ 460-2720
 7747 Tucker Rachel L @
 7750 No Return
 7757*Fourvier Robt J 698-4981
 7804 Brooks Nelson @ 464-1328
 7808*Powell Sheldon T 698-0640
 7817*Mc Cain Sarah @ 462-6066
 7818 Knight Eugene @
 7825 Simmons Ora @ 697-2116
 7830 Winborn Henry @
 7833 Mc Crae Bessy 697-0086
RINGWOOD DR BEGINS
 7841 Miller Andrew T @ 463-8693
 7843 Borch Earl @
MEDOWBROOK DR INTERSECTS
 7902 Harrison Travis V @
 7914 Vacant
 7926 Cerezo Herman R @ 465-0670
 7938 Gaines Leotis @ 462-5764
 7950*Pope J D Jr 465-9066

722*Claywood David P @ 239-5538
 752 Zuniga Anna Mrs @
 754 Espinoza Ramona B Mrs 235-4372
 762 Seama Carmen O Mrs 234-1375

MARCY ST INTERSECTS
KEARNY AV INTERSECTS
INGENSTE 5 CROSSES
LOGAN ST INTERSECTS
NATIONAL AV INTERSECTS
 1025 J & W Steel & Fabricators 233-0988
 1028 Gomez Jose 232-0976
 1030 Davila Antonio
 1034 Sanchez Ortenica Mrs 232-1328
 1038 Flinn B Ethel Mrs @ 233-8735
NEWTOWN AV INTERSECTS

4277 No Return
 4282*Goodsell J 574-1210
 4286*Shockey Jan 260-0987
 4290 Todd Edw F @ 296-1983
 4294 Hardesty Wm T @ 291-8014
 4298*Scott James L 574-0883
ALTURA PL INTERSECTS
 4308 Foster Kathleen B Mrs @ 296-0921
VALLE VISTA ST BEGINS
 4315 Kersey Bert K @ 296-6400
 4316 Kato Taki @
 4317 White Joseph A @ 295-6038
 4322 Casper Gertrude B Mrs @ 295-0345
 4330 Marshall Mark @ 291-3520
 4341*Gwynne Stephen 297-8188
 4351 Brandon Gertrude I Mrs @ 296-2532
 4353*Schwartz Wm J Jr 574-1618

SHILOH RD —FROM 5300 OGDEN ST NORTH
ZIP CODE 92105
 3760 Nystrand Martin @ 583-1472
 3770 Suezra Cora B Mrs @ 583-6651
WIGHTMAN ST INTERSECTS
 3803 No Return
 3810*Toy Meng 286-3913
 3815 Carey Howard C @ 582-0800
 3816 Pena Andrea Mrs 582-8509
 3821 Good David A @
 3831*Watson V
 3864*Long Taim Dem 286-8963
 3865 Cook Marie Mrs 582-8380

7739 No Return
 7742 Johnson Irma J Mrs @ 460-2720
 7747 Tucker Rachel L @
 7750 No Return
 7757*Fourvier Robt J 698-4981
 7804 Brooks Nelson @ 464-1328
 7808*Powell Sheldon T 698-0640
 7817*Mc Cain Sarah @ 462-6066
 7818 Knight Eugene @
 7825 Simmons Ora @ 697-2116
 7830 Winborn Henry @
 7833 Mc Crae Bessy 697-0086
RINGWOOD DR BEGINS
 7841 Miller Andrew T @ 463-8693
 7843 Borch Earl @
MEDOWBROOK DR INTERSECTS
 7902 Harrison Travis V @
 7914 Vacant
 7926 Cerezo Herman R @ 465-0670
 7938 Gaines Leotis @ 462-5764
 7950*Pope J D Jr 465-9066

E BELT ST INTERSECTS
 1500 Vacant

SIDNEY PL —FROM 5044 E MOUNTAIN VIEW DR EAST
ZIP CODE 92116
 3515 Cramer Dennis R 282-1254
 3516 Walker Richd A @
 3523 Colling Michl A @ 284-0058
 3535 Keil David E @ 563-0441
 3536 Heraty Maureen J Mrs @ 284-3417
 3541 Benedict Charles D @ 283-2529
 3547 Jansen Ivan D @ 281-0443
 3554 Carter James L 563-9151
 3561 Nicol Lawrence M @ 281-6005
 3562 Smith Paul G @ 281-4583
 3568 Nicoud Velva I Mrs @ 284-2905
 3574 James Kenneth H @ 282-7507
 3575 Stroten Mark
 3582 Mc Gillicuddy Danl J @ 284-3438
 3588 Weaver John E 284-1310
 3596 Greco Matthew @ 282-1913

4277 No Return
 4282*Goodsell J 574-1210
 4286*Shockey Jan 260-0987
 4290 Todd Edw F @ 296-1983
 4294 Hardesty Wm T @ 291-8014
 4298*Scott James L 574-0883
ALTURA PL INTERSECTS
 4308 Foster Kathleen B Mrs @ 296-0921
VALLE VISTA ST BEGINS
 4315 Kersey Bert K @ 296-6400
 4316 Kato Taki @
 4317 White Joseph A @ 295-6038
 4322 Casper Gertrude B Mrs @ 295-0345
 4330 Marshall Mark @ 291-3520
 4341*Gwynne Stephen 297-8188
 4351 Brandon Gertrude I Mrs @ 296-2532
 4353*Schwartz Wm J Jr 574-1618

SHIPLEY CT —FROM 1400 WOODROW AV NORTH
ZIP CODE 92114
 1414 Oruga Carlos @ 462-2718
 1416 No Return
 1426 Figuracion Inigo @ 460-2019
 1427 Beaudoin Thos L @ 461-9535
 1434 Sora A M @ 461-0717
 1435 Vacant
 1444*Mc Vey B
 1445*Tharpe J D 698-3052
 1454*Agunos Edw E
 1455 Zepeda Alfredo
 1464 Pulkerson John J @ 460-7129
 1465*Heil Chas
 1474 Brent Edw W @ 464-7481
 1476 Mc Mahon E
 1484 Harlow Almon W Rev @ 461-0288
 1485 Teeling Robt A @
 1494 Smith Karl W @ 460-2590
 1495 Torsellino Dominic W @ 462-6197

7739 No Return
 7742 Johnson Irma J Mrs @ 460-2720
 7747 Tucker Rachel L @
 7750 No Return
 7757*Fourvier Robt J 698-4981
 7804 Brooks Nelson @ 464-1328
 7808*Powell Sheldon T 698-0640
 7817*Mc Cain Sarah @ 462-6066
 7818 Knight Eugene @
 7825 Simmons Ora @ 697-2116
 7830 Winborn Henry @
 7833 Mc Crae Bessy 697-0086
RINGWOOD DR BEGINS
 7841 Miller Andrew T @ 463-8693
 7843 Borch Earl @
MEDOWBROOK DR INTERSECTS
 7902 Harrison Travis V @
 7914 Vacant
 7926 Cerezo Herman R @ 465-0670
 7938 Gaines Leotis @ 462-5764
 7950*Pope J D Jr 465-9066

SIDNEY PL —FROM 5044 E MOUNTAIN VIEW DR EAST
ZIP CODE 92116
 3515 Cramer Dennis R 282-1254
 3516 Walker Richd A @
 3523 Colling Michl A @ 284-0058
 3535 Keil David E @ 563-0441
 3536 Heraty Maureen J Mrs @ 284-3417
 3541 Benedict Charles D @ 283-2529
 3547 Jansen Ivan D @ 281-0443
 3554 Carter James L 563-9151
 3561 Nicol Lawrence M @ 281-6005
 3562 Smith Paul G @ 281-4583
 3568 Nicoud Velva I Mrs @ 284-2905
 3574 James Kenneth H @ 282-7507
 3575 Stroten Mark
 3582 Mc Gillicuddy Danl J @ 284-3438
 3588 Weaver John E 284-1310
 3596 Greco Matthew @ 282-1913

4277 No Return
 4282*Goodsell J 574-1210
 4286*Shockey Jan 260-0987
 4290 Todd Edw F @ 296-1983
 4294 Hardesty Wm T @ 291-8014
 4298*Scott James L 574-0883
ALTURA PL INTERSECTS
 4308 Foster Kathleen B Mrs @ 296-0921
VALLE VISTA ST BEGINS
 4315 Kersey Bert K @ 296-6400
 4316 Kato Taki @
 4317 White Joseph A @ 295-6038
 4322 Casper Gertrude B Mrs @ 295-0345
 4330 Marshall Mark @ 291-3520
 4341*Gwynne Stephen 297-8188
 4351 Brandon Gertrude I Mrs @ 296-2532
 4353*Schwartz Wm J Jr 574-1618

SHIREHALL DR —FROM 3650 BROOKSHIRE ST WEST
ZIP CODE 92111
 6406*Patterson Robt @ 279-0816
 6408 Collins Louise 560-0402
 6416 Honour Carl
 6417 Dougher Wm E @ 277-8991
 6425 Vacant
 6428 Parrish S 571-0742
 6433 Grugel W @ 278-9032
 6434 Richardson Carlos A @ 278-9825
 6441 Grenmillon Eug G @ 277-9451
 6442 Laroco Manuel @ 286-3301
 6449 Zitter Edw S @
 6450 Goossens I Lenard @ 277-3340
 6456 Davis Eug R Jr 268-3961
 6457 Gow Robt Jr 277-3392
 6462*Roberts Claude @ 272-7543
 6465 Spears Quincy @ 278-8427
 6470 Vacant
 6473 Chavez James R 268-0406
 6478 Wingen James P @ 279-6140
 6481*Black Van-Lear IV @ 560-0227
 6486 Porter Wm R @ 292-1547

7739 No Return
 7742 Johnson Irma J Mrs @ 460-2720
 7747 Tucker Rachel L @
 7750 No Return
 7757*Fourvier Robt J 698-4981
 7804 Brooks Nelson @ 464-1328
 7808*Powell Sheldon T 698-0640
 7817*Mc Cain Sarah @ 462-6066
 7818 Knight Eugene @
 7825 Simmons Ora @ 697-2116
 7830 Winborn Henry @
 7833 Mc Crae Bessy 697-0086
RINGWOOD DR BEGINS
 7841 Miller Andrew T @ 463-8693
 7843 Borch Earl @
MEDOWBROOK DR INTERSECTS
 7902 Harrison Travis V @
 7914 Vacant
 7926 Cerezo Herman R @ 465-0670
 7938 Gaines Leotis @ 462-5764
 7950*Pope J D Jr 465-9066

SIDNEY PL —FROM 5044 E MOUNTAIN VIEW DR EAST
ZIP CODE 92116
 3515 Cramer Dennis R 282-1254
 3516 Walker Richd A @
 3523 Colling Michl A @ 284-0058
 3535 Keil David E @ 563-0441
 3536 Heraty Maureen J Mrs @ 284-3417
 3541 Benedict Charles D @ 283-2529
 3547 Jansen Ivan D @ 281-0443
 3554 Carter James L 563-9151
 3561 Nicol Lawrence M @ 281-6005
 3562 Smith Paul G @ 281-4583
 3568 Nicoud Velva I Mrs @ 284-2905
 3574 James Kenneth H @ 282-7507
 3575 Stroten Mark
 3582 Mc Gillicuddy Danl J @ 284-3438
 3588 Weaver John E 284-1310
 3596 Greco Matthew @ 282-1913

4277 No Return
 4282*Goodsell J 574-1210
 4286*Shockey Jan 260-0987
 4290 Todd Edw F @ 296-1983
 4294 Hardesty Wm T @ 291-8014
 4298*Scott James L 574-0883
ALTURA PL INTERSECTS
 4308 Foster Kathleen B Mrs @ 296-0921
VALLE VISTA ST BEGINS
 4315 Kersey Bert K @ 296-6400
 4316 Kato Taki @
 4317 White Joseph A @ 295-6038
 4322 Casper Gertrude B Mrs @ 295-0345
 4330 Marshall Mark @ 291-3520
 4341*Gwynne Stephen 297-8188
 4351 Brandon Gertrude I Mrs @ 296-2532
 4353*Schwartz Wm J Jr 574-1618

SHIRLEY ANN PL —FROM 2341 MONROE AV NORTH
ZIP CODE 92116
 4501 Galvin Lawrence A @ 295-5280
 4509 Schwartz Ben 296-3403
 4512*Baker G
 4520 Hemsil Hilda M Mrs @ 296-1606
 4521 Shaw Eliz Mrs @ 295-6793
 4531 Feed Wm V @
 4532 Meador Edith I Mrs @ 297-1591
 4535 Hernandez Ralph 291-9173
 4536 Riordan E Blanche Mrs @
 4543 Graves Vera Mrs
 4544 Baxter Herbert E @
 4547 Neumeister Emmy B Mrs @
 4552 Thomson Wm L @
 4555 Clark James B @ 295-1284
 4564 Nichols Leone Mrs @ 296-1100
 4565 Harvey Margt M Mrs @ 298-8943
 4568 Gumtz Mae L Mrs @ 291-3194
 4569*Zabel Cath
 4575*Manning Patricia
 4580 Kent Effie B Mrs @
 4581*Haddock Valorie
 4582 Roesnick Gary A 298-5804
 4586 Webb Glen M

7739 No Return
 7742 Johnson Irma J Mrs @ 460-2720
 7747 Tucker Rachel L @
 7750 No Return
 7757*Fourvier Robt J 698-4981
 7804 Brooks Nelson @ 464-1328
 7808*Powell Sheldon T 698-0640
 7817*Mc Cain Sarah @ 462-6066
 7818 Knight Eugene @
 7825 Simmons Ora @ 697-2116
 7830 Winborn Henry @
 7833 Mc Crae Bessy 697-0086
RINGWOOD DR BEGINS
 7841 Miller Andrew T @ 463-8693
 7843 Borch Earl @
MEDOWBROOK DR INTERSECTS
 7902 Harrison Travis V @
 7914 Vacant
 7926 Cerezo Herman R @ 465-0670
 7938 Gaines Leotis @ 462-5764
 7950*Pope J D Jr 465-9066

SIDNEY PL —FROM 5044 E MOUNTAIN VIEW DR EAST
ZIP CODE 92116
 3515 Cramer Dennis R 282-1254
 3516 Walker Richd A @
 3523 Colling Michl A @ 284-0058
 3535 Keil David E @ 563-0441
 3536 Heraty Maureen J Mrs @ 284-3417
 3541 Benedict Charles D @ 283-2529
 3547 Jansen Ivan D @ 281-0443
 3554 Carter James L 563-9151
 3561 Nicol Lawrence M @ 281-6005
 3562 Smith Paul G @ 281-4583
 3568 Nicoud Velva I Mrs @ 284-2905
 3574 James Kenneth H @ 282-7507
 3575 Stroten Mark
 3582 Mc Gillicuddy Danl J @ 284-3438
 3588 Weaver John E 284-1310
 3596 Greco Matthew @ 282-1913

4277 No Return
 4282*Goodsell J 574-1210
 4286*Shockey Jan 260-0987
 4290 Todd Edw F @ 296-1983
 4294 Hardesty Wm T @ 291-8014
 4298*Scott James L 574-0883
ALTURA PL INTERSECTS
 4308 Foster Kathleen B Mrs @ 296-0921
VALLE VISTA ST BEGINS
 4315 Kersey Bert K @ 296-6400
 4316 Kato Taki @
 4317 White Joseph A @ 295-6038
 4322 Casper Gertrude B Mrs @ 295-0345
 4330 Marshall Mark @ 291-3520
 4341*Gwynne Stephen 297-8188
 4351 Brandon Gertrude I Mrs @ 296-2532
 4353*Schwartz Wm J Jr 574-1618

SHIRLEY ANN PL —FROM 2341 MONROE AV NORTH
ZIP CODE 92116
 4501 Galvin Lawrence A @ 295-5280
 4509 Schwartz Ben 296-3403
 4512*Baker G
 4520 Hemsil Hilda M Mrs @ 296-1606
 4521 Shaw Eliz Mrs @ 295-6793
 4531 Feed Wm V @
 4532 Meador Edith I Mrs @ 297-1591
 4535 Hernandez Ralph 291-9173
 4536 Riordan E Blanche Mrs @
 4543 Graves Vera Mrs
 4544 Baxter Herbert E @
 4547 Neumeister Emmy B Mrs @
 4552 Thomson Wm L @
 4555 Clark James B @ 295-1284
 4564 Nichols Leone Mrs @ 296-1100
 4565 Harvey Margt M Mrs @ 298-8943
 4568 Gumtz Mae L Mrs @ 291-3194
 4569*Zabel Cath
 4575*Manning Patricia
 4580 Kent Effie B Mrs @
 4581*Haddock Valorie
 4582 Roesnick Gary A 298-5804
 4586 Webb Glen M

7739 No Return
 7742 Johnson Irma J Mrs @ 460-2720
 7747 Tucker Rachel L @
 7750 No Return
 7757*Fourvier Robt J 698-4981
 7804 Brooks Nelson @ 464-1328
 7808*Powell Sheldon T 698-0640
 7817*Mc Cain Sarah @ 462-6066
 7818 Knight Eugene @
 7825 Simmons Ora @ 697-2116
 7830 Winborn Henry @
 7833 Mc Crae Bessy 697-0086
RINGWOOD DR BEGINS
 7841 Miller Andrew T @ 463-8693
 7843 Borch Earl @
MEDOWBROOK DR INTERSECTS
 7902 Harrison Travis V @
 7914 Vacant
 7926 Cerezo Herman R @ 465-0670
 7938 Gaines Leotis @ 462-5764
 7950*Pope J D Jr 465-9066

SIDNEY PL —FROM 5044 E MOUNTAIN VIEW DR EAST
ZIP CODE 92116
 3515 Cramer Dennis R 282-1254
 3516 Walker Richd A @
 3523 Colling Michl A @ 284-0058
 3535 Keil David E @ 563-0441
 3536 Heraty Maureen J Mrs @ 284-3417
 3541 Benedict Charles D @ 283-2529
 3547 Jansen Ivan D @ 281-0443
 3554 Carter James L 563-9151
 3561 Nicol Lawrence M @ 281-6005
 3562 Smith Paul G @ 281-4583
 3568 Nicoud Velva I Mrs @ 284-2905
 3574 James Kenneth H @ 282-7507
 3575 Stroten Mark
 3582 Mc Gillicuddy Danl J @ 284-3438
 3588 Weaver John E 284-1310
 3596 Greco Matthew @ 282-1913

4277 No Return
 4282*Goodsell J 574-1210
 4286*Shockey Jan 260-0987
 4290 Todd Edw F @ 296-1983
 4294 Hardesty Wm T @ 291-8014
 4298*Scott James L 574-0883
ALTURA PL INTERSECTS
 4308 Foster Kathleen B Mrs @ 296-0921
VALLE VISTA ST BEGINS
 4315 Kersey Bert K @ 296-6400
 4316 Kato Taki @
 4317 White Joseph A @ 295-6038
 4322 Casper Gertrude B Mrs @ 295-0345
 4330 Marshall Mark @ 291-3520
 4341*Gwynne Stephen 297-8188
 4351 Brandon Gertrude I Mrs @ 296-2532
 4353*Schwartz Wm J Jr 574-1618

SHOLES ST —FROM BULLOCK ST WEST 1 SOUTH OF CAROLTERS CT
ZIP CODE 92111

7739 No Return
 7742 Johnson Irma J Mrs @ 460-2720
 7747 Tucker Rachel L @
 7750 No Return
 7757*Fourvier Robt J 698-4981
 7804 Brooks Nelson @ 464-1328
 7808*Powell Sheldon T 698-0640
 7817*Mc Cain Sarah @ 462-6066
 7818 Knight Eugene @
 7825 Simmons Ora @ 697-2116
 7830 Winborn Henry @
 7833 Mc Crae Bessy 697-0086
RINGWOOD DR BEGINS
 7841 Miller Andrew T @ 463-8693
 7843 Borch Earl @
MEDOWBROOK DR INTERSECTS
 7902 Harrison Travis V @
 7914 Vacant
 7926 Cerezo Herman R @ 465-0670
 7938 Gaines Leotis @ 462-5764
 7950*Pope J D Jr 465-9066

SIDNEY PL —FROM 5044 E MOUNTAIN VIEW DR EAST
ZIP CODE 92116
 3515 Cramer Dennis R 282-1254
 3516 Walker Richd A @
 3523 Colling Michl A @ 284-0058
 3535 Keil David E @ 563-0441
 3536 Heraty Maureen J Mrs @ 284-3417
 3541 Benedict Charles D @ 283-2529
 3547 Jansen Ivan D @ 281-0443
 3554 Carter James L 563-9151
 3561 Nicol Lawrence M @ 281-6005
 3562 Smith Paul G @ 281-4583
 3568 Nicoud Velva I Mrs @ 284-2905
 3574 James Kenneth H @ 282-7507
 3575 Stroten Mark
 3582 Mc Gillicuddy Danl J @ 284-3438
 3588 Weaver John E 284-1310
 3596 Greco Matthew @ 282-1913

4277 No Return
 4282*Goodsell J 574-1210
 4286*Shockey Jan 260-0987
 4290 Todd Edw F @ 296-1983
 4294 Hardesty Wm T @ 291-8014
 4298*Scott James L 574-0883
ALTURA PL INTERSECTS
 4308 Foster Kathleen B Mrs @ 296-0921
VALLE VISTA ST BEGINS
 4315 Kersey Bert K @ 296-6400
 4316 Kato Taki @
 4317 White Joseph A @ 295-6038
 4322 Casper Gertrude B Mrs @ 295-0345
 4330 Marshall Mark @ 291-3520
 4341*Gwynne Stephen 297-8188
 4351 Brandon Gertrude I Mrs @ 296-2532
 4353*Schwartz Wm J Jr 574-1618

SHOREWOOD DR —FROM 7500 BLACKOAK RD EAST
ZIP CODE 92114

7739 No Return
 7742 Johnson Irma J Mrs @ 460-2720
 7747 Tucker Rachel L @
 7750 No Return
 7757*Fourvier Robt J 698-4981
 7804 Brooks Nelson @ 464-1328
 7808*Powell Sheldon T 698-0640
 7817*Mc Cain Sarah @ 462-6066
 7818 Knight Eugene @
 7825 Simmons Ora @ 697-2116
 7830 Winborn Henry @
 7833 Mc Crae Bessy 697-0086
RINGWOOD DR BEGINS
 7841 Miller Andrew T @ 463-8693
 7843 Borch Earl @
MEDOWBROOK DR INTERSECTS
 7902 Harrison Travis V @
 7914 Vacant
 7926 Cerezo Herman R @ 465-0670
 7938 Gaines Leotis @ 462-5764
 7950*Pope J D Jr 465-9066

SIDNEY PL —FROM 5044 E MOUNTAIN VIEW DR EAST
ZIP CODE 92116
 3515 Cramer Dennis R 282-1254
 3516 Walker Richd A @
 3523 Colling Michl A @ 284-0058
 3535 Keil David E @ 563-0441
 3536 Heraty Maureen J Mrs @ 284-3417
 3541 Benedict Charles D @ 283-2529
 3547 Jansen Ivan D @ 281-0443

NEWTON AVE 1980

726

2667 Camino Del Rio S., Suite 104

San Diego, CA

Telephone (714) 428-2277

TRAVEL SERVICE INTERNATIONAL SE HABLA ESPANOL Ysidro Blvd., San Ysidro, Calif. (92173)

NEWTON AV.—Contd
Rear★Lopez Geo P
1768 Vacant
1772★Mendez Clara
Rear Vacant
Rear★Cuevas Jesus R
1784 New Mexico Cafe 237-9569
Rear Hidalgo Rita 233-9572
1786 Lopez Leonora Mrs @ 232-5464
Rear Lopez Manuel V 232-5464
1794 Vacant
BEARDSLEY INTERSECTS
1805 Allied Auto Recyclers Co 231-4774
1809a Rodriguez Jose 231-8597
1809b★Arelland Patricia J 239-8402
1809c Gutierrez Romero 232-5461
1809d Lopez Manuel 234-9671
1809e De Anda Luis 235-8579
1809f★Castaneda Ramon 233-4623
1810 Harbor Center Neighborhood House
Assn youth organization 234-3365
Harbor Center Head Start (home
base) 232-1424
1824 Valdez Rose A Mrs @ 239-5460
1830★Oleon Jesus
1830½★Palbo R
1832½ Vacant
1832★Garcia Maria
1834 Paredes Adelaida Mrs 233-4615
1834½ Soto Olga Mrs 231-0404
1835 Vulcano Iron Art Works custom
wrought iron 235-6639
Frausto Pedro B @ 235-6839
1835a No Return
1835b No Return
1836 Vacant
1843 Sanchez Panfilio @
1845 Villalpando Guadalupe Mrs @
234-2533
1851 Perez Simon
1855 Pecina Sylvia Mrs
1858 Fryer-Knowles Inc fl materials
236-0091
Mil-Spec Corp fl materials whol sls
234-9864
1861 Rodriguez David 234-5011
1865 Flores Fernando @ 232-9040
1869 Linares Felipe 239-9383
1870 Valdez Esperanza R Mrs @ 239-5828
Rear Estrada Ben L 234-1547
1875 Dwyer W N Mfg Co (Whse)
1878 Mahan W J @ 234-9616
1879 Vacant
1883 Sainz Doris Mrs @ 234-0619
1883½ Diaz David
1884 Protech Industries chemicals mfrs
233-1366
1885 Broeker Ernest
1886 Biomatrix freeze drying equip mfrs
239-1321
Biomatrix Research & Development
(LABY) 239-1321
Biomatrix (Sewage Treatment Equip
Mfg) 239-1321
Biomatrix (Water Purification Equip
Mfg) 239-1321
1894 Vacant
CROSBY ST INTERSECTS
16
1900 Elmer's Foreign Auto Dismantling
auto wreckers 234-8201
1901 Goodrich M D & Co (Whse)
1931 Johnson Truck Repair & Painting
(YD)
1940 Firestone Retread Plant 239-2862
1941 Johnson Truck Repair & Painting
233-5371
1950 Trans-Am Inc freight lines 232-5108
Watkins Motor Lines freight lines
232-6539
Acme Fast Freight Inc freight
forwarding 233-6841
1957 Bridge Auto Body & Paint
1960 Elmer's Foreign Auto (Stge)
1966 Rodriguez Esther P @ 232-4670
1969 Champion Construction Co bldg contr
233-0108
S DEWEY ST INTERSECTS
2002 Carlino Iron Works ornamental iron
works 234-4643
2004 Punta San Francisquito resort
239-8872
English's Distributing Co liquor whol
239-8872
Vernon Ship Supplies ship chandlers
239-8872
2016 Newton Avenue Apartments
Flores Agapito S
2016½ Salomon Ernesto 232-8675
2018 Neff Ann F Mrs 232-9276
2018½ Santana Lydia 234-0946
2020 Flores Margarita
2020½ Morales Maria L Mrs 233-9895
2022 Dunkl Construction Co 232-3014

Ace Alarm Company burglar alarms
239-6636
2022½ J & W Glass Co auto plate &
window 239-4342
2032 Leon Armondo 231-0836
2040 Vacant
2042 Alvarez Rafael
2044 Sayas Frances Mrs @ 234-4800
2046 Bay City Marine Incorporated steel
fabricators 235-8367
2054★Castaneda Ramon 231-8607
2056★Cruise Emanuel @ 234-0041
2060 Lozano Jesus O @ 232-9206
2062 Cardona Armando 234-4009
2064★Yopez Severiano A 234-7679
2072★Hernandez Ausensio 234-8310
2072½★Granados Maria R
2074 Porras Martin 232-5934
2074½ Rocha Jose 234-0642
2076 Velazquez Eutiquio V 238-1105
2076½★Orazo Rosa
2080 Esperza Javier 239-7141
2082 Ramirez Tomas C 233-3547
2082½ Chavez Amada Mrs 235-8032
2096 Rogers Diving Contractors Inc coml
divers 233-0175
EVANS ST INTERSECTS
2107 Dalton Inez @ 234-0797
2109 Master Plating mtl plating 232-3092
2114 Morales Enrique 234-9427
2116 Robles Enrique 235-0548
2121★Villegas Ramon 235-6740
2122 No Return
2123 Jauregui Felix 236-9689
2130 Cabinet Factory The cabt mkrs
232-5051
2141 Carlson & Beauloye mach shop
232-5719
2143 Carlson & Beauloye Air Power air
compressors new used 234-2256
2144 Di Pena Jose X 235-0910
2146★Sorensen Rich R
2152 Hall Wong Shee Mrs @ 239-5377
2154★Mes Ernest M
2165 Vacant
2168 Takagi Fudo @ 234-0074
2170★Soto Hernando 231-9423
2175 Barrio Youth Center 239-0314
2176 Ruiz Salvador @ 239-9818
2178 Gonzales Ceasar A 232-8815
2180★Marshall Durwood 239-5746
2182 Celaya Rufina Mrs @
2184 Aguilar Salvador 239-3905
316
SAMPSON ST INTERSECTS
2205 Victor California Div Of Victor
Equipment Co sup-gaseses wldg
equip 232-7341
2220★Amaral Juliet
2224★Navarro Augustine
2224½★Puentes M 232-2805
2232a★Guillen Jorge 235-9525
2232-b★Meza Angie Mrs 234-8094
2232-c★Velez Maria 231-8758
2240 Baker Dorothy L Mrs 234-2350
2242 Baker Scarlett 234-1929
2250 Hamn Bertha M Mrs @ 232-2794
2251 Vacant
2253 Vacant
2256★Madrigal Rodrigo @
Rear Madrigal Herme-Linda G
2260 Vacant
2266★Thompson Rozalynn
2268★Yasinac Vacie
2270★Coburn Janice Mrs
2272 Taniguchi Inc (Whse) 222-3655
2280★Guerero Luis
2280½ Vacant
2284 Thomas Rod And Reel Sporting
Goods rod & reel repr w/oms
239-0665
Thomas Dave @ 239-0665
2285 California Truck Parts wrecking yd
232-6851
SICARD ST INTERSECTS
2302 Borrego Distributing Co meats whol
& whse 239-6106
2317 American Rigging & Supply 233-5625
2320 Vacant
2322 Dependable Maintenance Service Inc
239-4542
Dependable Deodorizing & Sanitizing
Serv deodorizing-disinfecting
239-9416
2328 Harbor Welding & Piping Shop wldg
235-4507
2334 Guerrero David A 233-8748
2335 Fords & Foreigns auto parts &
wrecking yd 234-8134
2340 Hector's Garage auto repr & serv
232-5864
2340½ Vacant
26TH ST INTERSECTS
2602 Rodriguez Rosario Mrs 239-2532
2604 Vacant

2614 Ortiz Elvia Mrs 234-5345
2614½ Terrazas Horacio B 231-2838
2615 Morales Enrique 231-9393
2618 Vacant
2619★Vizcaya Dante 232-9569
2622 Gallegos Alf @ 230-1175
2625 Lopez Frank 235-8960
2628 Aguirre M P 239-6834
2631★Guillermo Navarro
2635 Gallegos David @ 232-1391
2635½★Contreras Alvarro
2641 Romero Martina Mrs @
2643 Vacant
2646 A To Z Foreign Auto Parts used
parts 232-6833
2647 Licon Ramon
2653 Romero Celestino 239-8382
2658 Murrieta Mercedes Mrs
2660 Carrillo Gonzalo 239-2987
2660½★Leon Jaime D 235-9027
2661 Perez Gilberto @
2662 Tapia Isidro A 236-9062
2665 Gamboa Delfina G Mrs @
2665½ Gamboa Ramon @
2667 Vacant
2667½ Vacant
2668 Oson Natalia G Mrs 234-3045
2676 San Diego Motorcycle Salvage
235-6261
2679 Juarez Emma 231-4349
★Juarez Ramon 231-4349
2681 Brown's Welding Service 232-3689
2685 Martinez Tomasa H Mrs @ 232-1233
2686★Hernandez Mercedes Mrs
2686½ Santaella Hugo 232-5324
2691 Farrell Courier Inc couriers 239-4185
2696a Rodriguez Vincent
2696b Macias Steve J
S 27TH ST INTERSECTS
2701★Macias Geo @ 234-7546
2709 Estrada Florentino @ 232-2533
2721 Indl Mtls & Salvage Co (Mtee Yd)
232-0547
2744 Recycling Center metal salvage
233-9690
Alcoa Yes We Can Recycling Center
alund recycling 236-0126
2749 Sanders Johnnie @
2755 Ortiz Domingo @ 236-9723
2759 De La Pena Oscar 234-1141
2777 Marine Electric Co marine
electronics 239-2245
Whaley Engineering Co hydraulic
jack repr & mfg 234-3233
S 28TH ST INTERSECTS
28
29TH ST INTERSECTS
2918 Ranger Grace L 239-3974
2920 Wolfe Shelia F Mrs @ 232-9012
2928 Jones Harvey R Rev @ 234-9398
2930 J Lewis Ronald
2930½ Johnson Mattie Mrs @ 239-2812
2934 Lerma Albert @
2938 Durazo Rene
2942★Saito Portia
2950 Vacant
2950½★Cruz Micht J
2958 Reyes Geo A @ 239-7932
2962★Horn Craig
2964 Vacant
2966 Barajas Esperanza 233-9084
2970 Alexander Rosetta G Mrs @
2972★Juanterano Jose S
2974 Blazquez Rosa Maria Mrs 234-9281
2980 Hernandez Jose P @ 234-4949
2982★Hernandez Javier
2984 Cook Carmen Mrs @ 234-2491
2986 Winstead Virginia L Mrs
2994 Macias Jose J @ 239-7823
30TH ST INTERSECTS
3004 Meyers Randy @ 231-8809
3014★Avery Dennis
3020 Sandoval Maria M
3022 Bower Margaret P Mrs @ 232-2645
3028 Allan Hattie L Mrs @
3036 Madrigal Vidal @ 232-9340
3044 Talamantes Jose Luis
3044½★Arciaga Jesus
3046 Herrera Danny J 239-8323
3052★De Bose Julia Mrs @
Rear★Bomarr Scharlene
3054 Villegas Raymundo 232-9378
3056 Salinas Francisco 234-0961
3066 Carrasco Santos J @ 234-1698
3068 Capuchino Jose @ 231-5870
3070 Mollenhauer Regina M Mrs @
3074 No Return
3076 Vacant
3078 Home Robt Jr @ 232-9965
3080★Andeson Hiede
31ST ST INTERSECTS
3102 Barcelona Romeo
3104★Amiling Roberto M 239-3282
3106★Wellington Timothy Mrs
3108 Samson Victor

3110 Vacant
3112 Swartz Edna M Mrs 239-7496
3114 Vacant
3116 Gutierrez Rosalia Mrs
3124 Godinez Robt @
3128 Cotner Dolores Mrs
3136 Missine Adelaide Mrs @ 234-6997
3144 Laxson Gary A
3146 Salazar Joseph
3148 St Geeshe Carol E Mrs 239-1854
3152 Rodriguez John
3156 Lias Israel
3162 Gomez Mary Mrs @
3168 Sanabria Simon
3170 Paniaqua Albert
3174 Holm Eric @ 231-0947
3174½ Anderson Lars P @ 239-2604
32D ST INTERSECTS
3212★Rucio Michl
3226 Salcedo Gloria
3226½ Laurrijie Jesus 239-3571
3231 Coronado Jesus 234-2075
3238 Wardner Anne E Mrs @ 239-4805
3240 No Return
3241 Rios John J @ 232-0375
3247 Gomez Cruz J
3250 Jennings Harold @
3251 Meza Apolinar @
3284 Changnon Robert P genl bldg contr
296-0364
33D ST INTERSECTS
34TH ST INTERSECTS
INTERSTATE 15 CROSSES
3443 Mason James @ 232-9572
3446 Vacant
3455 Campbell Leconia scrap iron hauling
@ 232-1215
3456 Arteaga Jose 239-1541
3458 Hernandez Arturo @ 233-1804
3460 Johnken Ida Mrs @
3463 Nash Geo @ 239-0506
3470a Valdez Joaquin 234-9843
3470b★Olivares Luis 231-6986
3473 Lara Juan 231-8669
3476 Camarena Josephine Mrs @ 239-4784
3477 May Edison L Jr 235-6692
3483★Milligan Walter 239-6622
3483½★Negrete Fernando 239-6302
3484★Negrete Joe 234-4731
3485 Vacant
3486 Mendez Jesaisa Mrs @ 234-0464
S 35TH ST INTERSECTS
36TH ST INTERSECTS
3510 Emerson Elementary Sch 232-2145
3516 Freeman Percell @ 264-9116
3626★Rivera Delores Mrs
3628 Vacant
3654 Leon Isabel Mrs @
3660 Vacant
3665 De Vega Socorro Mrs @
3666 Brown Alice F Mrs 263-0743
3668 Ewan Jeanette Mrs @
3676★Bercerra Carlos C 264-5441
37TH ST INTERSECTS
3702 Hubner Thos R 263-8088
3710 De Leon Jesus @ 264-1508
3711 Mejia Eleno @ 263-8373
Rear★Carrillo-Evarista
3714 Misner Bernice E Mrs @
3715★Chavez Lorenzo 262-7960
3715½ Vacant
3719 Billups Edna L Mrs @ 262-9214
3720★Williams Elenora Mrs
3726 Lopez Jose A 262-5093
3727★Martinez Mario 263-8558
3728 Perez M Virginia Mrs
3730 Cruz David
3732 Vacant
3737 Wallace Alvin
3737½★Mitchel Edw
3738 French Mora L Mrs @ 264-9164
3739 Bolden John L 264-7794
3745 Bruce Louise J Mrs @ 264-3250
3745½ Thomas Willey 263-3079
Rear Vacant
3746★Cornist Sharon Mrs
3752 Marquez Ramon 262-9714
3753 Torres Rosa Mrs @ 264-4334
3760 Vinson Robt S @ 264-2106
3761 Toral Marcos @
3767 Mc Swain Willie J @ 262-2082
Fields Charles 263-2018
3768 Parra Maria Mrs @ 264-4719
3768½ Vacant
3773 Vacant
3773½ Vacant
3775 Stroud Cath Mrs @ 262-6788
3776 Martin Joe H 262-6646
3785 Lawrence Noah @
3786 Hetrick Charles F @ 264-2404
3791★Padilla Luis

CASTLE INSTANT MAINTENANCE INC

27TH ST S 1980

38

27TH ST--Contd

- 1115 Cota Delfina M Mrs 235-0647
1133 Apartments
1*Johnson Cecil
2*Demaine Gary
3 Vacant
4*Hadley Victor
5 Vacant
6*Aquirre Robt
7*Norford J T
8*Sanchez Paul
9*Collette Wm
10*Weaver T A
11*Stewart Robt
12*Huerta Maria Mrs
1137 Melroy Helen @ 233-0245

STREET CONTINUED

- B ST INTERSECTS
1215 Surratt Mickey 233-0641
1215 1/2 Scullen P C 239-1897
1217 Goldhamer K E 231-1258
1217 1/2 Farmer Dorothy M Mrs 239-2956
1224 Gandara Jes @ 239-3154
1228 Felios Valma L @
1231 Monsell K
1232 Gandara Jesus A @ 239-7313
1233 No Return
1235*Deady Connie L 272-4934
1237 Villanor Norma Mrs 234-2037
1239 Armstrong Donald A 239-4083
1243 Vacant
1244 Plause Winifred E Mrs @
1245 Whitehead Paul @ 239-8206

- A ST INTERSECTS
1306 Smith Luke L @
1309 Wellman Walter N @
1314 Mansfield Charles J 234-4946
1315 Mc Donald Paul J @ 239-8527
1316 Williamson Lansing B @ 239-1083

27TH ST S --FROM 2700 MARCY AV SOUTH

- ZIP CODE 92113
MARCY AV BEGINS
803 Ybarra Jose E @
804 Martinez Maria Mrs
INTERSTATE 5 CROSSES
LOGAN AV INTERSECTS
NATIONAL AV INTERSECTS
NEWTON AV INTERSECTS
1111 Villegas Maria L Mrs 239-4370
1124*Anguiano Maria 239-4543
1127 King Cucarcha Auto & Body Shop
1132*Solorio Ruben 239-4405
1140*Chavez Everardo 234-1624
1148*Bravo Rufino
BOSTON AV INTERSECTS
1204 Chavez Vicente @ 234-1624
1234*Manoni Lena Mrs @
1345 I M S Recycling Services Inc
231-2521
S D & A E R R CROSSES
HARBOR DR INTERSECTS

28TH ST N --FROM 2800 COMMERCIAL ST NORTH

- ZIP CODE 92102
6 Yates Isaiah
7 Clark Joe
11 Simpson Charlotte Mrs @
12 La Genesis All Faiths Church 232-2570
*Boat Herbert L Rev
15*Monroe Dollie Mrs
20 Denny Paul R
24*Samms Elmo
29 Vacant
IMPERIAL AV INTERSECTS
115 Apartments
1 Decasio Jose
2*Arreola Jose 239-2430
3 Osuna Juan J 239-8259
4 Rodriguez Jesus
5 Valdez Hector
6 Salazar Jose P
7 Sandoval Alejandro
118 Boyd Ida V Mrs 233-3611
120 Vacant
138 No Return
214 Smith Hattie 235-6813
216 Williams Anna P Mrs 239-1810
220 Wheeler's Hair Fashions beauty salon 237-9392
222 Moreno Pedro Y Rev @ 234-7630
224 La Iglesia De Cristo Church 234-9061
239 Nichols Gertrude Mrs
240 Austin Jenell Mrs 239-2505
242 No Return
246 Parker Albertha Mrs 232-2557
248 Gamble Mary L Mrs 232-8736
255 No Return
K ST INTERSECTS

K ST INTERSECTS

- 311 Anderson Rebina Mrs 233-9128
313 Perry Janie Mrs 235-0389
314 Kelly Mary E @
315 Walters Rosetta Mrs
317 Murphy Mary Mrs 238-0871
319 Kirkland Louis J 238-0983
324*Hasan Ramah @ 239-3900
327 No Return
328 Jimenez Ezequiel T @ 232-7281
329*Splendiani David R
333 Buggs Edmon @ 232-2420
335 Woods Wm T 233-0954
340 Dahl Walter M
342 Diaz Ramon H 239-0068
347 Williamson Lucy M
347 1/2 Knox Lynn C 235-8934
348*Davis Luther 233-8759
356 Moore Robt @ 238-0039
404 Yancy Jim H @ 232-0685
405 Barber Albert 239-5862
407 Crigler Wilbure
409 Jackson Chas
411 Reasman Diane
413 Tellez Jose 234-4471
420 Santisteban Ambrosio @ 236-1196
421 Jones Benj E @
427 Jones Nathl N @ 239-6595
428 Gee Willard
434 Tony's Home Repair
Benjamin Anthony R 234-0708
435 Smith Phoebe Mrs @ 239-4719
438 No Return
442 Jimerson Pauline Mrs @
454 Carriere Eddie R @ 232-1257
477 Bryant R 238-0739
ISLAND AV INTERSECTS
532 Mary's Auction House genl mds 233-3148
540*Nava Jorge 234-3778
542*Thomas Marian

MARKET ST INTERSECTS

- 604*Ybarra Jaran
607 Tagle Lee E @
608 Longoria Leopoldo C @ 234-9042
618 Munoz Ernest S @ 232-8837
G ST INTERSECTS

STATE HWY 94 CROSSES

- 766 Christ's Center church 233-0753
TREAT ST INTERSECTS
E ST INTERSECTS
909*Parkins Leroy M 232-9404
909 1/2 Watkins Robt
911*Brymer Lloyd
911 1/2 Bowlard Nickel
913*Carter Mack
913 1/2 Hudson Vergil S 233-0413
915 Breckenridge Helen M 239-8721
915 1/2 Smith Jerry
917*Bradley Albert
917 1/2 Bass
919*Boson Robt T 232-2841
919 1/2 Powell Linda
921*Rogers Terri
921 1/2 Alvarez M
923*Faulk Gregory 234-9022
925*Anthony Robt
925 1/2 Brewer Donna
927*Knopp Brian D 233-7791
927 1/2 Magilson John 230-1623
929*Hawkins Steven
929 1/2 Palmer Steven
931*Hernandez Eluteria Mrs 233-0660
931 1/2 Harrigan Paula
933*Bell Geo
933 1/2 Olson Rich W 234-0538
935*Ybarra Ruben 232-1837
935 1/2 Hamlin B L 232-5294
937*Griffis James M 233-9987
937 1/2 Tate Leonard W 233-1030
939*Taylor Clarence F 239-7470

BROADWAY ST INTERSECTS

- 1013 Vacant
1015 Broome Gary L
1017 No Return
1019*Nappi Arnold
1021*Lopez Ramon 234-6640
1021 1/2 Mc Cullough Earl
1023 No Return
1025 Sierra Lupe Mrs @ 239-8966
1027 Vacant
1027 1/2 Bazernes Dagribendo
1029*Smith James 230-1574
1031 Vacant
1033 No Return
C ST INTERSECTS
1107a No Return
1107b*Blumberger Wayne
1107c Jorgensen G J 233-3393
1107d No Return
1110 Vacant

- 32 1119 Balboa Manor & San Diego Intermediate Care 233-0505
*Green Helen
Anderson Marie 238-9893
1120 Estrada Joseph M @ 239-3611
1129*Sawyer Wm C
1129 1/2*Tomayo Ramiro 232-0274
1145 Apartments
1 Mekositsathie Florence
2*Johnson James W
3*Estevez Marina 234-7687
4 Kenny Alton D 235-8053
1151 Apartments
3*Briceño Roberto 233-1714
4 No Return
7 Tyra Woodrow W 233-5579
8 No Return
9*Novela Sophia
10*Peoples Joyce
B ST INTERSECTS
1206 Solart Gallery art studios 295-0384
1208*Sanchez Chris 232-9994
1210*Campos Fernando 239-5506
1211*Cluchey Patricia 232-7076
1212 Vacant
1214 Vacant
1215*Nugent Nora A 234-0405
1216 Vacant
1217 California Court apts
1219*Youse Ronald
1220 Vacant
1221 Vacant
1223 1/2 Mc Nelly Glen
1223 1/2 Mc Hammons Vicki
1223 1/2 ad No Return
1224 Vacant
1224 1/2 Villani Lawrence 234-4087
1225 Vacant
1226 James Wm
1226 1/2 De Bojn Josephine
1227*Crow Gregory S
1228 Vacant
1228 1/2*Krause Wm
1229*Novela Humberto 233-1163
1230*Lacy A M 234-1743
1231*Morris T A 239-7492
1232 Daniels Timothy 232-1742
1232 1/2 Grimes Blas 238-0819
1233 Baron Signs paints sign 233-5124
*Baron Louis
1237 Pizza Galore prepared foods 234-9141
1240*Slocum Ronald P
1241 Golden Hill Laundro-Mat self serv
1242 Mirman Maralyne 234-4967
1243*Mcurray James R 235-8127
1244*Kettleson Clara
1245 No Return
1246*Cashill Howard 233-8208
1247 Way-Craft II hobby shop 235-0722

B ST INTERSECTS

- 1206 Solart Gallery art studios 295-0384
1208*Sanchez Chris 232-9994
1210*Campos Fernando 239-5506
1211*Cluchey Patricia 232-7076
1212 Vacant
1214 Vacant
1215*Nugent Nora A 234-0405
1216 Vacant
1217 California Court apts
1219*Youse Ronald
1220 Vacant
1221 Vacant
1223 1/2 Mc Nelly Glen
1223 1/2 Mc Hammons Vicki
1223 1/2 ad No Return
1224 Vacant
1224 1/2 Villani Lawrence 234-4087
1225 Vacant
1226 James Wm
1226 1/2 De Bojn Josephine
1227*Crow Gregory S
1228 Vacant
1228 1/2*Krause Wm
1229*Novela Humberto 233-1163
1230*Lacy A M 234-1743
1231*Morris T A 239-7492
1232 Daniels Timothy 232-1742
1232 1/2 Grimes Blas 238-0819
1233 Baron Signs paints sign 233-5124
*Baron Louis
1237 Pizza Galore prepared foods 234-9141
1240*Slocum Ronald P
1241 Golden Hill Laundro-Mat self serv
1242 Mirman Maralyne 234-4967
1243*Mcurray James R 235-8127
1244*Kettleson Clara
1245 No Return
1246*Cashill Howard 233-8208
1247 Way-Craft II hobby shop 235-0722

A ST INTERSECTS

- 1801 El Tovar Apartments
1*Bright David 234-4818
2 Vacant
3 Vacant
4*Michaels Wm
5*Austin C J 239-1416
6*Thorn Edwards
7*Webbrooks Kenneth H 235-4091
1304 No Return
1307 Martinez S M @ 232-8541
1316 Longmore Ivan L 234-9814
1321 Spinneit Ronald @ 233-9372
1329 Johnson Gordon W @ 234-2008
1331 Dion Donna 239-4368
1335 Boddour Richd E
1339 Martin Leigh @
1345 Casey Coit 239-3602
1355 Dammann Bruce R @ 236-0628
ASH ST INTERSECTS
1405 Bengel C C @ 234-8643
1415 Buchanan J D @ 239-3918
1427 Collins Thos S @ 232-8302
1441*Hagen David
1445 Estrada Ray 234-0495
1445 1/2 Heftmann K 233-3267
BEECH ST INTERSECTS
1503 Lujan Diane M Mrs @ 235-0881
1509*Blair Bob
1525 Apartments
1*Boring Thos J 232-5648
2 Heine T W
3 Akinwanli Adesina
1529 No Return
1535 Royalty Wm S @ 233-7015
1545 Lintinich Dorothy H Mrs @
CEDAR ST INTERSECTS
1605 Rantschler Robt @ 236-1605
1611 Chantia James E @ 232-3446
1621 Dunbar J B 233-6748
1625 Little Margt M Mrs @ 232-8069
1627 Almond Sharon 232-7046
1633 Parker Harry V @ 234-5588
1635 Vacant
1639 Kendrick Max G @ 234-5877

- 1641 Martinez Christina
DATE ST INTERSECTS
1711 Alvarado Enrique 235-4464
1719 Chavira Eduardo 232-0658
ELM ST INTERSECTS
FIR ST INTERSECTS
1911 Foelber Herbert L @ 232-0798
1919 Kniesley Dean @
1927 Mc Kibbin Kath S Mrs @ 239-7873

ZIP CODE 92104

- GRAPE ST INTERSECTS
2009 No Return
2009 1/2 Rich Frank G
2011 Finch Terry J 283-7981
2019 Celms Ronald @
2021 Kalinns Arved
2029 Grant Eug G @ 232-8312
HAWTHORNE ST INTERSECTS
MAPLE ST INTERSECTS
2609 Hom James E @
2615 Parker Walter D @ 282-2010
2621 Barrett Eileen P Mrs @ 281-1730
2629 Laskey Herbert W @ 281-2136
2639 Christensen Steven W @ 283-9785
2645*Lee Geoff I 284-8124
2645 1/2 Post Earnest R @ 281-0232
NUTMEG ST INTERSECTS
2705 Wisniew Jerome A @ 283-6780
2711 No Return
2721 Drummy Wm F @ 284-8930
2727 Bianchi Mario @ 281-0643
2737 Evangelou Milton G @ 284-9047
2749 Dinesen Walter J @ 281-7122
2807 Reilly Dyann G Mrs @ 283-0823
2815 Bishop Calvin F @ 284-3865
2829 Rossi Jos F @ 282-2957
2841 Hughes Leroy R @ 281-9783

PALM ST INTERSECTS

- 2903 Thien Wm P @
2915 Lamon Ruth Mrs @ 284-7046
2923 Keith Carroll A piano tchr @ 284-6472
2929 Parks Arth @ 281-3700
2937 Smith Richd L @ 282-0972
2945 No Return
3005 Williams Maria G Mrs @
3015 No Return
3021 Vreeland Geo J Jr @ 284-4883
3031 Simpson Geo E @ 283-3220
3037 Mc Kiernan Dehne L @ 283-3312
REDWOOD ST INTERSECTS
3103*La Cava Antonio D
3117 Benson Francis W Jr @ 280-2882
3123 Lubel Francis J @ 280-4508
3133 Olsen Wm A @ 281-1772
3143 Mac Pherson Douglas B @ 280-4168
3205 Lamp John R @
3211 Smolen Thos W @ 284-0993
3221 Vacant
3229 Ward Marshall D 280-3635
3235 Krenning Fred H @ 282-9069
3245 Waymire Vern W @ 281-3547
THORN ST INTERSECTS
3303 Dodd J D @ 298-9255
3321 Meiers Louis J @ 298-6058
3327 King Leonard C Jr @ 298-3754
3341 Pyle F Dale Jr @ 298-5478
3353 Johnson J Lyle 296-4816
3361 Herweg Joseph C @ 296-0726
3369*Helderith Eric 574-1174
3375 Benitez Eustacio @
3383 Johnson Charles L @ 295-8766
3393 Inductive Healing Center religious orgn 295-1984
Brower Ellen Mrs @ 295-1984
UPAS ST INTERSECTS
3405 Smith Clarence T @ 295-3560
3411 Senko Dennis J @
3412 No Return
3419 Runquist Sven B @ 291-7934
3420 Fischer Gene 298-3204
3429 Aufdenspring Patricia Mrs @ 296-1466
3430 Hansen Wm @ 299-0946
3435 Williamson David J
3445 Romano Ermalinda Mrs @ 295-3298
3446 Covington Don P @ 295-9749

MYRTLE AV INTERSECTS

- 3505 Mc Gough Larry H
3506 Hauser Cecilia F Mrs @ 299-9083
3511 Camarillo Mateo 299-4274
3516 O'Connor Wm E @ 299-4807
3519 Halac E Lorraine Mrs @ 295-7498
3520 Shug Ew A @ 295-8530
3528 Kostman Dale J @ 291-8137
3529 Norris Paul M 291-6915
3536 Neiswender Kath L
3546 No Return
CAPPS ST BEGINS
3553 Medicine Wheel Tom 295-6510

Phone 298-8371

BOSTON AVE 1980

199

BORDELON ST—Contd

10059*Cadieux Bruce
10060 Randall Danny L
10066 Vacant
10067*Wadley Donald
10070 Samuel Willie J 279-3399
10071*Ciokin Joseph F
10076 Evans Robt D 277-1290
10077 Edmonds David G 279-4728
10079 Mc Comb Roy D
10080*Smith James
10085 Martin Lloyd M 560-9756
10086 Bonot Leopoldo D P 560-5696
10087*Phillips Jerome
10090 Saucier Lee W 292-9993
10093*Deskins Larry L 571-0539
10096 Galliger Patk A 268-0983

COLLETT WAY BEGINS

10097*Ravenkamp Stephen 279-2328

CORLETT WAY BEGINS

10120 Dillingham John 560-7316
10125 Campbell Anthony B 279-3310
10130*Correa Efran
10135 Bryant Cotteny L 277-9965
10140*Ward Ronald P 565-2712
10145*Lovelady Floyd
10150 Waters Mike
10155 Jarman Wm F
10160*Callender Brian 277-4412
10165 Lake Lloyd E 268-4370
10170 Van Cleave Richd H 565-8546
10175 James Calvin L 565-9870
10180 Peel B
10185 Micalla Wm B 277-6956
10190 Lott Earl V Jr 565-9528
10195*Abbey Barbara B
10196*Jackson Robt 569-0522

SNOOK ST INTERSECTS

10210*Tonne Harold
10215*Green Wm
10216 January Robt J 268-3143
10219*Migula Peda
10220 Ramsay Charles E 279-4574
10225 Riddle Charles M 571-5228
10226 Totzke Tod N 279-4863
10229*Jacento Jaime E 566-6584
10230 Mort John M 292-4685
10235 Moore Dennis L 571-2968
10236 Ammay Ranchey D
10239 Vacant
10240 Burgess Richd C
10245 Holt M E 277-9035
10246 Thompson Calvin L 279-8140
10249 Rolton Pete D
10252*Young Bobby

10255 Odtohan Narcisso B 279-8131

BORDELON CT BEGINS

10258 Edmonds Wayne G 279-5553
10259 Bondad Antonio Z 565-1676
10265 Morris John R 292-1965
10268 Bogans Steve
10269 Montgomery Leasley 571-1250
10270 Ogg Russell G 279-8241
10275 Petersen D A 279-8729
10276 Lahr Larry O 278-3181
10278 Smith Dandy 571-9081
10279 Jones Virgil D 277-5402
10282 Haas Ronald B 268-3305
10284*Jasper Ramond
10285 Meyer Lorán
10288*Caire Lawrence 571-6183
10289 Geronimo Rodolfo 278-4604
10290 Young Willie E 279-4120
10294 O'Hara Robert N 278-9448
10295*Kunz Karl
10296 Alexander N Timothy 571-8628
10297 Bugarin Henry B 268-0417
10305 Vacant
10307 Davis Thos F Jr 560-8221

SNOOK ST INTERSECTS

10310 Bennette Henry R 268-3733
10315 Moore Charles W 279-7308
10316 Mennis Richd A 560-9842
10317 Harrington Kenneth L 279-0099
10320 Modlin Larry A 560-9525
10325*Head Carlwell
10326 Anderson Kenneth 560-5028
10327 Mc Girk John W 292-4296
10330 Medrano Mel 560-7326
10333*Chrissaki Wm A 279-0955
10335*Newberger Earl A 565-0897
10336 Nash Carlos 565-4090
10340 Erhardt Warren E 279-8150
10341*Tausalon Sepulona
10345*Grant James 279-0570
10349 Kern Kenneth C Jr 565-9670
10350 Martin David M 279-3513
10351*Valle Fred 292-5753
10357 Foster Jackie G 268-3070
10359 Rudy Fredk J
10360 Hosted David L 565-6267
10365 Martin Phillip L 279-8681
10367 Streeter Jim
10370 Lewis Charles E 571-8700
10371 Manor John K

10373 Mack D 571-0807
10377 Vacant
10379 Bartley Thos E 560-7932
10380 Moralde Jacinto M
10383 Sandie Johnny 571-0604
10385 Anderson Ken
10390 Brandt Edw G 571-0099
10391 Mc Afee Harry A 279-2223
10395 Williams Ronald 277-7058
10396*Recks Curtus
LOFBERG ST INTERSECTS

BOREALIS RD —FROM 11010 VIRGO PL EAST

ZIP CODE 92126
8365 Gergurich Edw G © 271-4411
8370 Ferreira David P © 271-8778
8375 Brannon James C © 271-6393
8380*Gunter Cem 271-6345
8385 Puchacz Carl © 271-7490
8390 Ellsworth Ronald C © 566-6079
COLUMBIA PL INTERSECTS
8410 Strickland Bonnie E © 566-4347
8411 Van Ness Henry A © 271-6393
8422 De La Cruz Arturo © 271-6683
8423 Mac Laughlin Ian D ©
8435 Long Tim M 271-4652
8436 Gooden Richd L © 271-1525
8447*Lew York H 578-8329
8450*Stec James L 566-1739
8460 Luchs Irwin A ©
8461 Martinson Norman L © 271-7991
8467 Vacant
8471 Dahlberg Richd A © 271-7743
8474 Torres Edw G © 271-7684
8477 Pick Robt A © 271-9487
8485 Hough Howard M Jr © 578-5091
8491 Hohner Ted H © 271-7815

BOREGO ST —FROM 830 BEACON DR EAST

ZIP CODE 92114
7705 Vacant
7715 Vacant
7717*Grills Danny E
7718*Marque Angelido © 697-6217
7725 Collins-Marion M © 460-1609
7730 Duncan Roy D 564-4925
7735 No Return
7745*Duffy Brian M 460-4401
7755*Lundy Wm T ©

BOREN ST —FROM 6358 STREAMVIEW DR NORTHWEST

ZIP CODE 92115
3604* No Return
3609 Colyar Wm © 582-3892
3615 Rodriguez Benj © 582-8983
3616 Keeler John R © 582-2198
3621 Compton Beatrice L Mrs © 583-6867
3627 Stevens John E © 287-7917
3628 Ihlbrock Thos E © 287-6584
3633 Haire Jesse J ©
3634 Brown Phillip W 287-1603
3639 Jensen Robt N © 582-5949
3640 Browning Betty © 582-0423
3645 No Return
3651 No Return

ROMO ST INTERSECTS

3657*Westmoreland Gail D
3663 Young Les ©
3669 Hilgeman Wm E © 286-2759
3670 Ellis Sterling ©
3675 No Return
3676 No Return
3681 Linton Gustaf E © 286-3886
3682 Pettengill John C © 582-8561
3687 Holmes James R © 582-1284
GLADE ST INTERSECTS
3703 Estolano Rudolf P © 583-6285
3709 Principatz Agata © 583-9454
3715*Malone Sam © 265-1795
3721 Goodmanson Gary L © 583-6013
3727 Ponsford James L ©
3733 Ramirez Jesus © 286-1029
3739*Manroe Robt © 582-5136
3745*Bell Raymond © 286-1490
3753 Gaipa Ciro ©
3759 Tousignant Albert O © 582-5974
3764 Arena Frank P ©
3765 Rector Paul O © 582-5893
3772 Wilson Robt B ©
3773*Estenez Carlos © 582-8060
3778 Washam Wm M © 582-1347
3779 Sjoberg Randy D ©
3784 Borger Carl P © 582-0267
PERIQUE ST INTERSECTS
3803 Ausk Anthony J © 582-6102
3804 Hudgins Geo E Jr ©
3811 No Return

3812 Carrascos Carpet Care carpet cln 286-7865
Carrasco Arnulfo F © 287-0416
3817 Cunningham Roucelle E © 583-3364
3818 Black Steven E
3823 Cotrona Nicho 286-9186
3824 Horton Esperanza M Mrs © 582-0276
3829 Heidiman Carl 286-9227
3830 Burningham Gerald
3835 Skelding John 265-1617
3836 Norrell Wm F © 582-0397
3841 Vacant
3842 Pacific Lock & Key Service 582-8475
Rininger Charles W © 583-3515
3847 White Renee
3848 Zarour Louis Y © 286-1783
3853 Rausa Fred ©
3854 Howell Leonard D © 582-2744
3859 Ingrande Pietro S © 265-1485
3860 Wells Earl 583-8743
3865 Vacant
3866 Laurent Joseph A ©
3871 Cataldo Rose Mrs © 583-0545
3872 Southard R ©
3879 Norley Wm H © 583-9385
3880 Price Roy E © 286-0186
3885 Cimmino Frank © 582-8506
3886 Geyer Rufus © 583-0653

BORNER ST —FROM 1 WEST OF 400 N 45TH ST EAST

ZIP CODE 92102
4570 Shelton Margie © 262-1473
4571*Diaz Jesus Jr © 263-6519
4576 Wooden Isaac M Jr © 262-6324
4577 Daniels Charlie ©
4583 Jones Marion J © 264-8625
4584 Holder Mildred Mrs © 263-3006
4591 Jackson Janice D © 263-0103

BORRESON ST —FROM 3611 BAKER ST NORTH

ZIP CODE 92117
3410 Lyman Royce R © 276-6042
3415 Larsen Raymond F © 273-3684
3416 Hatch Ray V © 273-2595
3422 Wilson Delbert R © 273-6255
3423 Kelly A Marie 273-1906
3428 Gerrior S M 273-8636
3429 Vacant
3432 No Return
3436 Paine Billie L Mrs © 276-8826
3437 Krentz James E © 272-0192
3444 No Return
3445 Hansen Carl J © 274-3420
3451a Hutchingson Richd L 273-7680
3451b Troup Edw A 274-5065
3452 Lovejoy Nora R Mrs © 276-3509
3459 Davenport Carl M © 274-6010
3460 Kowalski Eliz M © 276-4699
3467 Graves Bruce C © 274-1207
3468 Maio Florence Mrs © 276-3394
3602 Vacant

BOSTON AV. —FROM 100 S 28TH ST EAST

ZIP CODE 92113
2626 Vacant
2626½ Coleman Will
2627 Andy's Auto Wrecking (Stge Lot)
2628 Viramontes Julio M 234-2063
2635 Morachis Marcos © 231-2453
2644 Yagura Iwao landscape gdnr © 239-7427
2645 Pro-Line Paint Mfg Co (Whse)
2650 Andy's Auto Wrecking (Stge Lot)
2651 Pro-Line Paint Mfg Co (Whse)
2661 Gonzalez Louis ©
2662 Francis Allene P Mrs © 239-7349
2664*Ellenwood Wm A 239-7806
2666 Wilson Court apts
Osser Leo
2666½*Gonzalez Manuel
2668 Salaris Vincent
2668½ Fisher Harry
2669 Medrano Henry © 233-3732
2669a Martinez Victor C
2669b Quiroza Sergio
2670 Kovar Jim J
2670½ Dolf Albert
2674 Rasmussen R Mattie Mrs 235-9321
2674½ Robles Martine G 239-2411
2676 Brown Geo
2676½ Mullholyan Mary Mrs
2678*Zumaya John H 235-8089
2678½ Vacant
2680 Schwab Francis E 233-0420
2680½ Postal Walter
2684 Gonzales Filenon G 238-0623

2686 Carigan Alfredo ©
2688 Dehas Manuel E
27TH ST INTERSECTS
2704*Villanueva Rosario 234-5617
2708*Landabaso Javier
2718 Grinalva Ellis N © 234-5407
2718½ Martinez Esther M Mrs 232-5617
2740 I M S Recycling Services Inc (Iron Yd)
2749 Pollock Insulation Co sls incl insulation 233-9404
2751 Warren's Industrial Sheet Metal 239-5035
2761 Osuna Eloisa G Mrs 233-5918
2765 Haynes Alice Mrs ©
2765½ Vacant
2768 Sanabria Delores Mrs
2775 Jimenez Rafael © 239-0986
2775½ Salcedo Ignacio T 239-0608
2779 Kircher Lura M
2795*Gutierrez Raul 232-3964
S 28TH ST INTERSECTS

28TH ST INTERSECTS

2811 Felix Javier 234-1055
2815 Robinson Rumlada Mrs 238-1935
2817 Porter Jerome ©
2818 Sanchez Alejandrina Mrs 239-1506
2818½*Diaz De Leon Aurelio 23-5506
2819 Vacant
2820*Dias Felipe 232-5678
2820½ Serna Juan
2821 Vacant
2822*Herrera Leopold 239-9975
2824 Norera Delphina J Mrs 238-0388
2824½ Nunez Pablo 239-9975
2825 Barboza Domingo J © 232-8266
2826 Vacant
2827 Cueva Ramon
Rear*Medina Oscar 239-3589
2828*Rodriguez Rosendo 235-9161
2830 Rodriguez Isabel © 238-8532
2833 Conchas Emilio © 232-0237
2836 Oliver Chicota © 239-6230
2837 Guerra Lorenzo 233-1712
2838 Hubbard Marion Mrs 239-9134
2841 Valdez Lawrence 232-3951
2842 Macedo Rafael 233-5624
2844 Manzanares Pete © 232-2304
2851 Vacant
2854 Gonzales Manuel
2861 Macedo Vincente 234-7061
2863 Owens Clyde W © 234-6961
2865 Anderson Luvenia Mrs 234-2966
2869 Webb Ernest 234-6095
2871*Perez Habio
2873 Fordyce Apartments 232-3701
*Groves Elaine 234-9275
2875*Lopez Ricardo
2877*Silva Maribel 234-6858
2879 Sanchez Concepcion Mrs 233-0709
2879½ Cano Armando R 233-4283
2881 Morales Roberto
2883*Albilar Laura
2885*Perez Samuel
2887 Fordyce Ted
2887½ Ortiz Robt L 234-4733
2889 Salcido Miguel
2891*Ramos Rosa 235-9289
2893 Fordyce Fred © 232-3701
29TH ST INTERSECTS

2901 Olivarría Geo G © 234-4438
2917 Ochoa Mercedes Mrs 232-8786
2925 Pomplun Minnie E Mrs © 239-5928
2929*Ramirez Felipe 233-4375
2931 Oroco Jessie
2939 Orenales Jose
2941 Potocorvo John R ©
2947 No Return
2947½ Jamora Eduardo G
2949 Uybangco Santa Mrs © 239-7068
2955*Olvera Jose 234-5462
2961 Solis Paula 232-5928
2963*Rolan Ernesto 239-3110
2965 Benitez Antonio
2969 Castro Angelita Mrs 235-0650
2969½ Seville Manuel 236-9274
2981 Ruiz Urbano
2993 Garcia Manuel C © 234-5382
30TH ST INTERSECTS
3005*Pimentel Alfredo C © 232-4645
3011*Garcia Rafael 235-9673
3013 Vacant
3019 Villa Babia Mrs © 234-7626
3021 Lopez Alf © 231-9360
3025*Garcia Martina F
3033 Colon Luis 231-1589
3043 Duena Albert © 233-4138
3045 Wilson Alf J © 239-2524
3061 Flores Fernando 232-3227
3063 Gonzales Jay ©
3067 Flores Frank C © 239-7656
3075 Ramos Jose
Rear Vacant
3077 Munday Woodrow ©

NATIONAL AVE 1980

719

NATIONAL AV—Contd

CROSBY ST INTERSECTS

- 1901 Vacant
1915 Rangel Pedro E @ 239-6831
1917*Leon Maria 239-5402
1921 Mayo Wm K @ 239-1502
1925 Vacant
1935 Putt-Putt Shops Inc auto repr 232-1156
San Diego Foreign Auto Recycling 239-0421
1936 Dickenson Auto Parts 238-0907
Bay Auto Wrecking 238-0907
1951 Andrade Esperanza Mrs @ 239-6432
1955 Charlie For Barrels dir barrels 232-0319
Picart Charles A @ 232-0319
1960 Chicano Federation Of San Diego civic orgn 236-1228
Chicano Center For The Family social serv orgn 239-2168
1965 Medina Teodora 235-4193
1967*Sartor Jack 235-8791

DEWEY ST INTERSECTS

- 2000 Chicano Park
2001 La Central Market gro 232-0293
2017*Ruacho Antonio 234-9735
2019*Martinez Raul 234-6015
2021 Kasis Wm J @ 2029*
2029*Cervantes John
2031*Gomez Anna
2037 Nigro Mary Mrs @ 232-1791
2039 Vacant
2039 1/2 Nigro Jimmy 232-3393
2043 Guzman Francisco J 239-4908
2045 Guzman Ralph 233-9924
2049*Martinez Rudy
2051 Nilason Geo 239-4432
2055 Gonzalez Jose T 233-0564
2059 Mendoza Antonio 239-9107
2059*Macias Jose 234-1257
2061 Vacant
2074 Johnston Alfonso L @ 239-1896
2084 Ybarra Enrique 239-7997
2084 1/2 Navarra James @ 232-0769
2085 Martinez Edw L @ 232-9224
2090 Sheppard Howard @ 234-1644

EVANS ST INTERSECTS

- 2104 Ace Automotive Supply Stores San Diego 234-3181
Adco Automotive Supply Inc whol auto access & sups 234-3181
2110 Ace Muffler Shop 234-3181
2113 De La Barca Ricardo V Rev @ 233-3649
2119 Talamantes Josie S @ 2121 Vacant
2126*Buck Rafael
2129 Eparza Alex 231-3621
2129 1/2 Mendoza Rosa Maria Mrs 233-1807
2130 Escoto Jose 236-9680
2133 Torres Salvador 234-1639
2134 Five C's Plastering Co art plastering 232-3630
2135*Plazola Jose 233-0274
2136 A B C Construction Co Inc genl eng contr 239-3428
2137 Flores Rosa Mrs 233-8343
2139 Sanchez Frank
2139 1/2 Faux Flore D Mrs @ 239-7860
2142 Brown Henry F @ 234-7788
2145*Monreal Sergio C @ 239-7807
2147 Turner France Mae 232-0705
2148*Gonzales Arth A 232-4581
2149 Diaz Jose R
2151 Arredondo Josefina Mrs 238-0905
2153 Diaz Frank Jr 239-4045
2155*Colmenero Frances Mrs
2156 Chavez Sandra Mrs 234-1705
2156 1/2 Bricena Francisco L 239-0753
2157 Herrera Jesus
2159*Aleman Armando
2161*Lira Arnold
2162 Ramos Antonio 235-0064
2162 1/2 Amaya Pilar C 235-0416
2164 Orosc Danl
2168 Hibi Harvey Y @ 239-8768
2169 Marine Industrial Clinic med clinic 239-9148
2177 Milanesa Margarita Mrs @ 233-9396
2178 Rostro Francisco 235-8617
2178 1/2 Vacant
2183 California Forming Metal fabricator 239-6260
2188 Ruiz Geo M @ Rear Vacant
2190 Ruiz Geo Liquor Store 237-9565
2193 Howell's Service auto repr 237-9571
2194 La Popular Tortillaria food products prepared 237-9564

SAMPSON ST INTERSECTS

- 2204 Tanaka Medical Clinic 233-7673

16

- Tanaka Francis I phys 233-7673
Tanaka Roy K phys 233-7673
2209 Bank Of Am Natl Tr & Savs Assn (Natl-sampson Br) 294-2625
2214 Ramirez Soledad J Mrs @ 232-3943
2220 Collins Addie M Mrs @
2222 Rodriguez Edward 232-5877
2222 1/2 Gomez Pedro 232-8518
2225*Diaz Antonio 234-9308
2226 Nava Aurora S Mrs 239-6941
2226 1/2*Manriquez Marco 233-1341
2232 Diego & Son Printing 233-5373
2234 No Return
2235 Cornejo Natalie @
2236 Beckett E L 234-1089
2236 1/2 Sigala Rodolfo Backhoe Rental excavating contr 239-0504
Sigala Rodolfo T 239-0504
2238*Sullivan Dennis 235-9782
2238 1/2 Contreas Maria E Mrs
2240 Garcia Susie Mrs 234-1402
2243 Vacant
2245 Stoddard Geo H @ 232-5640
2255 Arcwel Incorporated wdtrs 233-5291
Headset Communications Inc mfrs 234-2271
2260 Arcwel Inc (Stge Yd) 232-6651
2266 Mock Elard G 239-2472
2269*Feyes Michl F @ 239-4069
2276 American Iron steel fabricators 234-3243
Larry's Crane Service 234-1604
Franco Steve crane opr 234-1604
2277 Padre Hidalgo Center Catholic Community Services 235-6291
2285 Pacheco Mercedes Mrs @ 234-0417
2292 S & W Corporation ship repr-steel fabrication 235-0171
2295 Long's Automotive Service 239-6616
Long Clyde O

SICARD ST INTERSECTS

- 2303 Shannon's Restaurant 237-9572
2305 M & M Meat Co whol 234-7405
2309 Marroquin Jorge Servicios De Emigracion inmigrtn-naturaltzn consultant 233-1322
2309 1/2 Hunter Duncan L lwyr 231-6727
Rear Vacant
26TH ST INTERSECTS
2602 Lew's Displays (Stge)
2604 Baker Lee
2606 Bahena Meliton B 233-3741
2608 Pistol-Two tavern 237-9065
Calzada's Restaurant 236-0663
OFC BLDG
1 Vacant (Suites 1-4)
2616 1/2 Taylor's Cleaners 239-6483
2618 Advanced Metal Forming mtl rolling & forming 239-9437
Partman Julius G @
2619 Hansson Motor Supply Inc auto access 239-2101
2625 Hansson Mr Sup Inc whse
2626 Filippi Joe Realtor 234-8116
Filipi John P real est broker 234-1325
2626 1/2 Scott Leonard G
2628 Lew's Displays (Whse)
2629 Parker Ernestine Mrs 234-0045
2632 Lew's Displays adv serv 234-5882
2636 Shirakabe Kazuko 235-8257
2640 Hironaka Masaaki @ 233-0590
2641 Vacant
2643*Zamora Gregorio
2644 Cortez Herman 233-5820
2646 Bringas M & Son (Whse) 234-1900
2650 Sandoval Antonio S 234-2435
2651 Lopez Javier
2652 Apartments
1 Rodriguez Antonio 232-3935
2*Rivera Mario 233-9218
3 Barba Esther 236-2607
2653 Dave's Automotive auto repr 232-2578
*Pierce Richd W 234-1726
2655*Brewster Larry R 230-1123
2660*Trujillo Bartolo
2669 Magana Hector J 231-3989
2670 L & M Saw Works Inc 234-0327
2673 Taurus Restaurant 233-7999
2673 1/2*Renteria Jose 233-3539
2675*Sanchez Maria Elena Mrs
2675 1/2 Martinez Magdalena
2677 Gonzalez Sylvia Mrs 239-5498
2679*Lozano Eduardo 234-0766
2685 Empire Corp Manufacturing pool table mfrs 239-4343
2687 Pool World pool table sls 239-2384

S 27TH ST INTERSECTS

- 2762 Jeffers Construction gen contrs 234-1200
2772 Caldarella Tony Installation-Mtee Petroleum Equip 239-1253
2776 Sandoval Marie C Mrs @ 234-9372
2776 1/2 Reyes Refugio M
2778 Vacant
2778 1/2*Mendez Maria G Mrs 232-0459
2794 Brown Verdelle Mrs @
28TH ST INTERSECTS
2802 Holsum Baking Co Of Ca (Store Rm)
2806 Holsum Baking Co Of Ca whol 233-7364
Holsum Baking Co Of Ca Thrift Shop 233-7364
2865 Gas-Quik Co 237-9573
2870 Holsum Baking Co Of Ca (Mech Dept)
2874 Holsum Baking Co Of Ca (Adv Display Dept)
2876 Holsum Baking Co Of Ca (Del Truck Parking Lot)
2883 Bailey Annie M Mrs 234-9029
2891 Madame Augusta's Top Soil Hair Products beauty sup whol
2893 Beauty Mart 234-5309
29TH ST INTERSECTS
2901 Auto Parts Wholesale 232-7474
2902*Mitchell Darrell M 239-8369
2902 1/2 Vacant
2905 Ging Soo Hoo @ 234-1562
2912 1/2 Vasquez Maria R 232-8493
2914*Arellano Celia Mrs 234-7848
2915 Channell Harrison @ 233-8785
2915 1/2*Bronson Robt 235-8007
2917 No Return
2918 No Return
2919 Vasquez Rudolpho
2920 Vacant
2922 No Return
2924 Attic The used mdse 232-5410
2925*Torrez Jose
2925 1/2 Gonzalez Juan M 231-9378
2927*Peraza Martha
2927 1/2 Castro Pedro
2930 National Cleaners
2932 Vacant
2933 Phillips Temple Christian Methodist Episcopal Ch 233-7862
2934 Wood-Hue cabinet mkr 295-2292
2938 British Foreign Auto Salvage Inc auto parts & sup 239-2882
2940 Vacant
2941 Vacant
2943*Dykes D W
2945 Vacant
2945 1/2 Vacant
2950 Vacant
2951 No Return
2952 Lonnie's Trade Binding & Folding bkbntrs 235-6413
2955*Jackson Olden
2959 Snyder Maria G Mrs 231-0089
2960 Vacant
2963 Cota Mario 234-9607
2963 1/2 Vacant
2965 Vacant
2966 Hernandez Maria Mrs @
2968 Hernandez Ophelia Mrs 239-4931
2972 Bastida Vicente D @ 234-4226
2972 1/2 Bastida Alfred @ 235-9905
2973 Vacant
2975 Malena's tavern 239-7866
2976 Garcia Felipa Mrs @ 232-9506
2976 1/2 Vacant
2980 Vacant
2984 Apartments
1 Vacant
2985 Mc Cord's Bakery 239-6556
2986 Hayes Bolt & Supply 231-5966
2988 Vacant
2990 Gonzales Marcelina Mrs 235-0613
2992 Starlight Missionary Bapt Ch
2995 Galloway's Pharmacy 234-3694
2996 Johnnie's Market 232-8851
30TH ST INTERSECTS
3002 Smitty's TV repr 239-4577
3005 A & A Truck Service 233-6178
3015 Pacheco Maria Mrs
3015 1/2 Rios Santiago 234-4401
3017*Shields Onnie
3017 1/2 Vacant
3021 Diaz Lauriano M @ 239-5605
3024 Padilla Santos 232-1291
3026 Cordona Pedro 235-4082
3029 Diaz Reynaldo M 239-5902
3031a Hernandez Carmen C Mrs @ 232-4812
3031b*Cardenas Flora 233-9720
3033 Casillas Aurelio
3039 Rios Tony R @ 239-8242
3042 Gastelo Jose L @ 232-9291
3046*Holmes Billy G 239-6448
3047*Anderson Jerome
3048 No Return
3050*Soto Arturo M @ 238-0585
3052 Vacant
3055 Stokley Harrison J @ 239-8798
3057 Vasquez Jose C 235-6478
3060 Soto Arthur 238-0585

3062 Vacant

- 3063 Carrillo Florencio H @
3071*Alvarez Reina
3071 1/2 Vargas Aurelio 234-5762
3075 Vacant
3077 Johnson Frances B Mrs @ 239-6448
3081 Las Hermanas Cafe restr 234-9062
3094 Nimbus Water Systems Inc 232-8181
Cal Soft Water Serv 232-6588
3085 Cervantes Refugio R
3095 Augie's Appliance appl repr 234-6739
3096 Cal-Soft Water Service Inc bottled water 232-6588
31ST ST INTERSECTS
3101 Ideal Market 235-6028
3102 Church Of Christ 233-1018
3105 Garcia Alfredo R 234-2556
3107*Andres Rudolfo 234-1607
3109 Ealdama Carlito C 233-6765
3110 Lopez Felicitas Mrs 239-4549
3111 Vacant
3111 1/2 Burye John J 233-1902
3112 Martinez Miguel 231-3503
3113*Nerrida Arturo N 235-9743
3113 1/2*Parlan Adele L 233-5213
3114 Abdullah Bilal 236-0794
3115*Quora Archibald H 234-4874
3115 1/2 Galang Arturo 231-3654
3117*Yap Arthur 233-0188
3117 1/2*Rivera Alvin Y
3119 Alberto Inocencio 232-8574
3119 1/2*Garcia Artur Y
3120 State Dept Of Correction (Parole Division) 233-0154
3121*Pescadero Celerino S 235-4227
3121 1/2 Carreras Angie Mrs
3123*Morajala Arthur K
3124 Carreno Edwina M Mrs 231-9475
3126*Barrera Baltazar
3130 Buaya John 232-0417
3131 Vacant
3133 Garcia Jose @
3134 Cervantes Abel R @ 234-6098
3135 Minano Upholstery car & home uphol 233-3725
Rear*Garcia Jose S
3137 Serra Apartments
1*Reynoso Margarita 232-2495
2*Smith Lee A 292-1660
3*Lopez Esperanza Mrs 231-2301
4*Gonzales Alicia
5*West Anna
6 Marcos Shano Mrs
7 Correa Jose
8 Vacant
9 Totton Gary
10*Romero Carlos G
3142 Ramos Susan Mrs 239-7404
3142a Vacant
3142b*Gauze Jim
3144 George Dorothy L Mrs 233-4671
2 Hernandez Ruel G 238-7404
3150 Musillo Consuelo B 239-7015
3152 Reyes Anthony M 232-9653
3154 Nunez Lydia Mrs
3158 No Return
3161 Corona Furniture Co 232-6161
3168*Milliam Lorenzo S 234-7057
3170 Vacant
3175 National Apparel Corp mens clo mfrs 231-5893
3178 Guerrero Ofelia Mrs
3178 1/2*Valencia Jose G
3182 Monica's Taco Shop 232-0554
S 32D ST INTERSECTS
3201 Base Liquor 234-1498
3202 Perez Arnulfo @
3212 Fuentes Shirley 239-3230
3212 1/2 Madrid Alejandro 234-8062
3217*Ojeda Paul @ 233-3379
3222 Baker Rudolph L @ 235-9493
3224 Vacant
3225 Ruiz Adam W @
3228 Vacant
3231 Salinas Avelino
3231 1/2 Villaseca David
3232 Garcia Domingo @ 239-7942
3233 Vacant
3234 Torres Xochilk Mrs 233-9295
3237 Smith Lucia Mrs 232-0779
3245 Chatman Ronald
3246 No Return
3247*King Alfredo
3247 1/2 Vacant
3247a*Garcia Arturo
3247b*Garcia Thanio
3247c Vacant
3247 Garcia Rita Mrs
3248 Torres Miguel B 235-9891
3250 National Manor apts
1*Naarrrete Adela
2*Estrada Linda
3 Alarcon Luis 232-1459

COMPANY 533 UNIVERSITY AV. 117 NO. EL CAMINO REAL

SAN DIEGO 291-1911 ENCINITAS 942-2244 - 741-1944

5801 FAIRMOUNT EXTENSION

40

SAN DIEGO

SICARD ST 1980

SHIRLEY ANN PL—Contd

4552 Thomson Wm L @
4555 Clark James B @ 295-1284
4564 Nichols Leone Mrs @ 296-1100
4565 Harvey Harold W @ 298-8943
4568 Guntz Mae L Mrs @ 291-3194
4569*Favor J M 295-4883
4575 Whitson Steve A 291-5032
4580 Kent Effie B Mrs @
4581*Landaker David 692-1638
4582 Roensink Gary A 298-5804
4586*Webb Glen M

SHOLES ST —FROM BULLOCK ST WEST 1 SOUTH OF CAROTHERS CT

ZIP CODE 92111

SHOREWOOD DR —FROM 7500 BLACKOAK RD EAST

ZIP CODE 92114

7613 Harding Matthew @
7623 No Return
7626 Franklin Wm T @
7631 Antoine Mae E Mrs @ 466-7404
7641 Pike Juanita B Mrs @ 463-2670
7642 Springs Wm J @ 469-4501
7649 Mitchell Benj F @
7654 Van Hien Henri P @
7659 Smith Billy D @ 466-2956
7662 Duncan Lillian Mrs @
7703 Mahoney Roy @
7706*Funches Gerald @
7711 No Return
7714 Jordan Oscar @
7721 Sharp Edw 466-0767
7724 No Return
7729*Burke Pauline Mrs 462-5762
7732 Mitcham Rose L @ 466-6594
Mitcham Kelvin 697-0971
7739 No Return
7742 Johnson Irma J Mrs @ 460-2720
7747*Tucker Rachel L @
7750 No Return
7757 Vacant
7804 Brooks Nelson @ 466-4073
7809 Townsend Patk
7817 Robinson Dwight @
7818 Knight Eugene @
7825 Simmons Ora @ 697-2116
7830 Winborn Henry @
7833 Mc Crae Beasy 697-0086
RINGWOOD DR BEGINS
7841 Miller Andrew T @ 463-8693
7849 Boyd Earl @
MEADOWBROOK DR INTERSECTS
7902*Harrison Travis V @
7914 Goodlett Thos R @ 460-3707
7926 Cerezo Herman R @ 466-0570
7938 Gaines Leodis @ 462-5764
7950 Allen Marcus W 462-0767

SHORT ST —FROM 4646 W TALMADGE DR EAST

ZIP CODE 92116

SHOSHONI AV —FROM 4500 SAUK AV SOUTH

ZIP CODE 92117

4601 Thomas M B @
4602 Morgan Kent 272-8918
4609 Callaway Elliott W @ 270-9832
4610 Miller Henry A Jr @ 276-4719
4617*Gentry G @
4618 Bell Stuart J 275-1766
4625 Turley Earl L @ 273-4357
4626 Peet Bernard L 274-4386
4633 Connors Dennis G @ 273-4464
4634 Feiner Robt P 276-9284
4641 Rios Antonio @ 273-3507
4642 Pinheiro Edw @ 273-6164
4649 Hamill Evelyn M @ 272-3669
4650 Pecore Norman 272-6913
4657 Fair Jay D 272-3274
4658 Morales Henry W @ 270-1331
4665 Ozmun Wm R @ 273-2072
4666 Needham Stanley O @ 272-6035
4674 Hallay Edwin K @ 273-6371
4675 Luna Benj
4682 Christensen Aage @ 274-1750
4685 No Return
4690 Mases Albert M @ 273-3384
ACOMA AV INTERSECTS
4704 Poirier Edw J @
4716*Lebuda Lawrence 272-7268
4728 Reinaldo Lucio @
4740 Kuhnert Hildegard Mrs @ 273-4994
4741 Raymond M 275-1573

4752 Paderewski Vernon R @ 276-4316

SICARD ST —FROM 500 S 28TH ST SOUTHWEST

ZIP CODE 92113

408*Munoz Adela Mrs 239-9944
409*Torres Mario 233-9660
414 Fernandez Carlos A @ 233-0819
420 Martin Silva @ 233-0290
438*Lopez Lorenzo 239-1466
444 Montreal Genevieve Mrs 234-6022

HARRISON AV INTERSECTS

503 Gorena Gasper 231-6752
506 Cousins Wm @ 235-6695
507 Armendariz Jesus 231-4861
511 Hernandez Samuel 233-1411
514 Pedraza Fermin @ 232-7097
Rear Peralta Carolina Mrs 232-6046
515 Aguilar Manuel
522 Moritoma Jerry G
527 Alexander Napoleon
529 Vacant
530 Paez Aurelio 233-4596
536 Ivarra Teresa Mrs 232-3917
538*Juarez Enrique
540*Torrez Saul 239-4301
542 Amador James 232-0512
544 Navarro Rafael
546*Chavez Abel 234-9973
548 Ross Robert 232-5325
550 Whitmill Ruth Mrs 235-9647
IRVING AV INTERSECTS
620 Fajardo Angel
621 Saint Anne's Catholic Church 239-8253
Nikliborc Robt D Rev 239-8253
628 Villegas Isaura Mrs 235-6758
629 Fernandez Jose @ 239-8466
632 Jazo Frank @

JULIAN AV INTERSECTS

729 Vacant
752 Zuniga Anna Mrs @
754 Espinoza Ramona B Mrs 235-4372
762 Sesma Eppie 234-1375

MARCY ST INTERSECTS

KEARNY AV INTERSECTS
INTERSTATE 5 CROSSES
LOGAN ST INTERSECTS
NATIONAL AV INTERSECTS
1025 J & W Steel & Fabricating 233-0988
1028 Gomez Jose 232-0976
1030 Davila Antonio
1034 Sanchez Ortencia Mrs 232-1328
1038 Flinn B Ethel Mrs @ 233-6735
NEWTON AV INTERSECTS

E BELT ST INTERSECTS

1500 Vacant

SIDNEY PL —FROM 5044 E MOUNTAIN VIEW DR EAST

ZIP CODE 92116

3515 Cramer Dennis R 282-1254
3516 Walker Richd A @
3523 Colling Michl A @ 284-0058
3535*Keil David E @ 563-0441
3536 Heraty Maureen J Mrs @ 284-3417
3541 Benedict Charles D @ 283-2529
3547 Jansen Ivan D @ 281-0443
3554*Carter James L 563-9151
3561 Nolan Lawrence M @ 281-6005
3562 Smith Paul G @ 281-4593
3568 Nicoud Velva I Mrs @ 284-2805
3574 James Kenneth H @ 282-7507
3575 Stroten Mark
3582 Mc Gillicuddy Danl J @ 284-3438
3588 Weaver John E 284-1310
3596 Greco Nancy E Mrs @ 282-1913

SIENA ST —FROM 7500 SKYLINE DR NORTH

ZIP CODE 92114

125 Henry Slater Sr @ 264-6590
130 Mack John D @ 263-1950
133 Glover John L @ 262-5214
138 Evans Judge @ 263-2560
141 Keeling Rudolph @ 264-3008
148 Williams Maurice E @
149 Johnson Arth W @ 264-4595
156 Chavez Francisco A @ 262-7860
157 Irving Estelle B Mrs @ 262-0606
164 Skillion Joseph C @ 263-1382
165 Alexander Adeline C @ 263-3609
172 Frausto Paul R @ 263-2089
173 Smith Euola @ 263-2006

180*Sweetser Erna 262-1215

181 Hill Herbert
190 Polk Raymonze
191 Eli Junius @ 263-5526
BRONTE PL INTERSECTS
202 Pecox Louis @
209 Lange James A @ 264-1037
212 Anderson Veronica B @ 263-1054
219 No Return
222 Ahmad Mikal A @
229 Anderson John L @ 262-1646
232 Urednick Anthony @
235 Babers Luther @
240 Henry Herbert T @

SIERRA MAR DR (LA JOLLA) FROM 1850 SOLEDAD AV NORTH

ZIP CODE 92037

7717 Duffy Richd F @
7720 Balmer Florence B Mrs @ 454-5851
7723 No Return
7725 No Return
7730 Poole H M @ 459-7522
7750 Aron Joseph furn consultant @ 459-1516
7755 Durbin Winfield T @ 459-8249
7760 Stewart Roger M @ 459-7804
7770 Thiele John W @ 454-4863
7776 Keyes Arth H @ 454-1671
7786 Carroll Danl L Jr @ 459-6918
7812 Brent Hal S Jr @ 454-4682
AMALFI ST ENDS
HILLSIDE DR BEGINS
7840 Kenton Harold F @ 459-2755

SIERRA VIEW WAY —FROM 6300 DWANE AV NORTH

ZIP CODE 92120

6007 Stoecklein Herbert @ 287-1417
6014 Furr Coleman @ 286-7264
6017 Rose Marc A @ 286-3098
6024 No Return
6031*Feldman Bernard S @ 582-9548
6034 Vacant
6044 Franklin Philip R @
6051 Hoffman Stanley @ 583-2499
6054 Coogan Robt M @

SIERRA VISTA ST —FROM 1900 FT STOCKTON DR NORTH

ZIP CODE 92103

4250 No Return
4256*Hoyme Harold E 297-0664
4262 Hough Saml @
4268 Engberg Robt E @ 295-6083
4276*Palmer Robt C @
4277 No Return
4282*Gurns Gere 574-1210
4285 Garrison Virgil @
4290 Val-Pak Of San Diego East direct mail advertising 299-5281
Todd Edw F @ 296-1983
4294*Hardesty Wm T @ 291-8014
4298 Vacant
ALTURA PL INTERSECTS
4308 Foster Kathaleen B Mrs @ 296-0921
VALLE VISTA ST BEGINS
4315 Kersey Bert K @ 296-6400
4316 Kato Taki @
4317 White Joseph A @ 295-6038
4322 Casper Gertrude B Mrs @ 295-0345
4330 Marshall Mark @ 291-3520
4341 Rothwell James @ 295-6797
4351 Brandon Gertrude I Mrs @ 296-2532
4353 Gimber Douglas A archt @ 295-7766

SIESTA DR —FROM 4600 55TH ST WEST

ZIP CODE 92115

5404*Atkinson Lyn
5405 Boerner Tilden C @ 286-9927
5408 Stone Godfrey B @ 583-6943
5411 No Return
5412 Boozel Jack L @ 583-1403
5418 Campbell Charles W @ 582-1879
5421 Banach Michl W @
5424*Kerr Olive @
5432 Billingsley Wm N @ 582-7145
5440 Cooper Ruth M @
CAJON WY INTERSECTS
5446 Rickman Richd C @
5450*Stillwell D L
5454*Johnson Shelley D 286-3673

SIGLO CT —FROM WEST OF 4160 TAMBOR RD EAST

ZIP CODE 92124

10915 Solimine Sal F @ 278-8343
10918 Lassiter Michl @
10925*Hanig Walter D
10928 Wallace Claude H III 560-8917
10935 Guske Lawrence A @ 278-6897
10938 Mize Jerry A @
10948 Ng John @ 278-5976
TAMBOR RD INTERSECTS

SIGSBEE ST —FROM 1700 LOGAN AV SOUTHWEST

ZIP CODE 92113

919*Merino Jose A 232-8921
921*Ramos Jose 232-3471
926 Mendez Hector 239-8197
928 Ruiz Joe 239-4976
NATIONAL AV INTERSECTS
1025 S & R Transmission Service repr 232-0981
NEWTON AV INTERSECTS
1103 Vacant
1125 Vacant
MAIN ST INTERSECTS
1202 Pacific Transfer hshld movers 234-2125
Pyramid Van Lines 234-2125
Di Salvo Trucking 233-0514
G M Chemical chemicals whol & mfr 239-6361
S D & A E TRACK CROSS
PACIFIC HWY INTERSECTS
HARBOR DR INTERSECTS

E HARBOR DR INTERSECTS

SILK PL —FROM 2100 HANIMAN DR NORTHWEST

ZIP CODE 92105

5171 Guyer Keith O @ 263-7904
5172 Taylor Marion A @ 262-2045
5175 Hornbaker Eug W @ 264-5234
5178 Kenley Bobby L @ 263-4926
5181 Nendry James
5186 Hendrix Harriet T @ 263-7896
5187 Norman James T @ 264-2814
5192 Patterson Charlene Mrs @
5193 Ramet Alan G @ 262-6288

SILVER ST (LA JOLLA)—FROM 7600 DRAPER AV EAST

ZIP CODE 92037

709*Fleck Robt J 459-7478
717a Gonzales Juan
717b Gomez Luis G
720 U S Postal Service (Carrier Station) 459-8575
741 La Jolla Offset Printing prntrs 454-6482
743 Vasquez Joaquin 459-8780
745*Vargas Domingo 459-7462
747 Buenostro Albaro 459-1076
EADS AV INTERSECTS

SILVERADO ST (LA JOLLA)—FROM 700 PROSPECT EAST

ZIP CODE 92037

DRAPER AV INTERSECTS
715 La Jolla Woman's Club social hall 454-2354
*Keliher Harold L 454-2354
EADS AV INTERSECTS
801 Professional Building
La Jolla Dress Design & Alterations 459-6689
Russell M Incorporated economics consultant 459-3405
807 Vacant
BISHOP'S LA INTERSECTS
FAY AV INTERSECTS
904 Needle Nook Of La Jolla needlepoint sups & lessons 459-1711
912 Square Pan Pizza Co 454-3131
916 Victor & Sons jwlr & goldsmiths 459-8844
918 Records Etc tapes cassettes sls & reprs 459-5155
925 Beach & Bay Inc Realtors (Annex)
927 Baker Martha Exceptional Chocolates candy shop 454-4741
929 Cinderella Shoe Clinic repr 454-0806
931 Stennette Travel Agency Of La Jolla 454-1147

NEWTON AVE 1975

NEWTON AV—Contd
 2153 South Bay Trade School Inc (shops)
 2165 Vacant
 2168 Takagi Fudo @ 234-0074
 2170 Santiago Peter
 2175 South Bay Trade Schools (Placement Ofc)
 2176½ Jamison Theo J
 2178 Castro Joseph J @ 232-6038
 2180½ Mehner Douglas
 2182 Celaya Rufina Mrs @
 2184 Aguilar Salvador 239-3905

2777 Marine Electric Co hydraulic jack repr 239-2247
 Whaley Engineering Co hydraulic jack repr & mfg 234-3233

28TH ST INTERSECTS
29TH ST INTERSECTS
 2918 Arroyo Armando C 238-6060
 2920 Wolfe Frank M @ 232-9012
 2928 Jones Harvey R Rev @ 234-4483
 2930 Vacant
 2930½*Johnson Mattie Mrs 239-2812
 2934 Lerma Albert @
 2938*Frank Johnnie M 235-8928
 2942 Williams Tommy 235-6645
 2950 Durazo Manuel D @ 234-9096
 2950½ Peterson Newton F @
 2958 Reyes Geo A @ 239-7932
 2962 Vacant
 2964 Morales Louis A 232-8733
 2966 Barajas Esperanza 233-9084
 2970 Alexander Rosetta G Mrs @
 2972 Vacant
 2974 Vacant
 2980 Hernandez Jose P @
 2982 Garcia Louise C 234-1763
 2984 Cook Carmen Mrs @ 234-2491
 2986*Crossley Paul E 239-8723
 2994 Macias Jose J 233-1738

30TH ST INTERSECTS
 3004 Jones Gregory @
 3014*Chua Jose 239-3283
 3022 Bower Margaret P Mrs @ 232-2645
 3028 Sanchez Jaime 239-4620
 3030 Vacant
 3036*Madrigal Vidal 232-9340
 3044 Serrano Miguel 233-1509
 3044½ Vacant
 3046 Cruz Joaquin
 3052 De Young Ernest @ 234-5682
 3054*Alvarez Servando 232-9665
 3056 Salinas Francisco 234-0961
 3066 Carrasco Santos J @ 234-1698
 3068*Madrid Leonard 232-0390
 3070 Mollenhauer Regina M Mrs @
 3074 Galloway Marjorie
 3076 Boyd Mary L Mrs 239-0652
 3078 House Robt Jr @
 3080 David Joan Mrs

31ST ST INTERSECTS
 3102*Serafica Michl 239-6256
 3104*Ignacio Anacieto 235-4691
 3106*Tesoro Jaime P 232-9328
 3108*Olivera Remedios D 232-8412
 3110 Soria Eustaquio E Jr 239-8690
 3112 Vacant
 3114 Vacant
 3116 Batello Adolph
 3120 No Return
 3124 Swartz Edna M Mrs 239-7496
 3128*Baker Mary Mrs 234-9579
 3136 Missine Alf @ 234-6997
 3144 No Return
 3146 No Return
 3148 Mc Geehee Carol E Mrs 239-1854
 3152 Valoavinos Jesus 235-8715
 3156*Morris Mech 232-2712
 3162 Holmberg John F @ 239-6351
 3168 Vacant
 3170 Vacant
 3174 Holm Vesta M Mrs @
 3174½ Anderson Lars P 239-2604

32D ST INTERSECTS
 3212 Tanner Vera M Mrs
 3226 Richardson Oliver R 239-5788
 3226½ Vacant
 3231 Mooring Wendell M @ 233-3770
 3238 Mills Richd @
 3240 Vacant
 3241 Rios Juan J @ 232-0375
 3247 Gomez Cruz @
 3250 Jennings Harold @ 239-2879
 3251 Meza Apolinar @
 3284 Changnon Robt P bldg contr 232-9377

33D ST INTERSECTS
34TH ST INTERSECTS
 3416 Vacant
 3443 Mason James @ 236-0219
 3446 White Alberta Mrs 234-5571
 3455 Campbell Leconia scrap iron hauling @ 232-1215
 3456*Castorena Leonor Mrs 235-9655
 3458*Hernandez Arturo 233-1804
 3460 Johnken Ida Mrs @ 233-6016
 3463 Nash Geo @ 239-0506
 3470 Vacant
 3473 Hallman Lupe
 3476*Acevedo Josephine U Mrs @ 239-4784
 3477 Vacant
 3483 Vacant

3483½ Goldin Mickey @
 3484 Mendez Jesus A Mrs @ 234-0464
 3485 Vacant
 3486 No Return
35TH ST INTERSECTS

36TH ST INTERSECTS
 3616 Freeman Percell @ 264-9116
 3626 Dixon Teresa Mrs 263-2730
 3628*Nunez Elisa Mrs 264-5432
 3654 Leon Isabel Mrs 264-4435
 3660 Blaha Clarence J @ 264-2371
 3665 De Vega Socorro Mrs @ 264-5070
 3666 Contreras Ray
 3668 Salvatierra Dominga Mrs @ 262-5437
 3676*Crisostomo Michl 264-6701
37TH ST INTERSECTS
 3702 Vacant
 3711*Gomez Edw A 263-5094
 3712 Vacant
 3714 Misner Wesley T @
 3715½*Meja Eleno @
 3715½ Vacant
 3719 Billups Murphy @ 262-9214
 3720 Vacant
 3726 Vacant
 3727 Vacant
 3728*Perez Virginia Mrs 264-0376
 3730*Simpson Mary Mrs 263-5466
 3732 Vacant
 3737 Wallace Lester 264-9906
 3737½*Ray Robt 263-7998
 3738 French Mora L Mrs @ 264-9164
 3739 Hill Beulah
 3744 Bourdon Marguerite 264-0652
 3745 Bruce Louise J Mrs @ 264-3250
 3745½ Thomas Willey 263-3079
 Rear Battle Margt
 3752 Vacant
 3753*Kachi Massood @ 264-4334
 3760 Vinson Robt S @ 264-2106
 3761 Armstrong Louis
 3767 Mc Swain Willie J @ 262-9826
 *Fields Charles 263-2018
 3768 Parra Rodolfo 264-4361
 3768½ Bougarin Reynaldo
 3773*Ransom Robt
 3773½*Acebedo Aura 264-5844
 3775 Stroud Cath I Mrs @ 262-8788
 3776 Martin John H 262-6646
 3785 Lawrence Noah @ 262-2691
 3786 Hetrick Charles F @ 264-2404
 3781 Vacant
 3783*Dair Marvin 264-2856
 3794 Vacant

38TH ST INTERSECTS
 3811*Nevarez Felipe 263-3790
 3814*Navarro Antonio G @ 263-3096
 3819*Jacome Carmen Mrs 264-1760
 3820 Haro Anastacio @
 3828 Gomez Wm C 264-6531
 3828½ Gomez Rumlada Mrs 264-2737
 3833 Moran Eucario @ 262-9283
 3836 Vasquez Merced 264-7652
 3837*Acebedo Victor 264-5103
 3839*Acevedo Saml @
 3839½ Vacant
 3844 Tucker Ross L @
 3845*Padilla Trinidad 264-5620
 3847*Terrones Robt A 262-8136
 3852 Zuniga Oscar @ 262-6282
 3854 Ruiz Frances Mrs
 3867 Carrillo Joseph M @ 264-8087
 3860 Hawkins Janie Mrs @
 3865 Samano Baltazar B @
 3870 Wooten Archie @
 3875 Toscano Danl @ 262-5965
 3876 Shannon Everett M @ 264-4507
 3885 Baez Jose L @ 262-0511
 3886*Adgeppa Malenio @
 3894 Jordan James C @ 264-2493
 3895 Traditon One Inc (Woman's Alcoholic Recovery Home) 264-5791
 *Jackson Barbara
39TH ST INTERSECTS
 3911 Gilbert Zadio B Mrs @ 262-2981
 3912*Estrada Octavio H @ 262-0275
 3917 No Return
 3918 Cole Mayron Mrs 263-3679
 3925 Vacant
 3926 Buena Hope Mrs 264-9329
 3927 Vacant
 3934*Ortiz Franciso 263-7833
 3941 Avila Josephine Mrs 264-5750
 3942 Mitchell Booker @ 263-4170
 3943 Vacant
 3949 Lazarte Lucy Mrs @
 3950 Hollis Alberta Mrs @ 264-5419
 3951 Vacant
 3957*Robles Eugenio S 263-2425
 3958 Pimental Alejandro 262-2269
 3959 Vacant
 3965 German Gloria Mrs @

3966 Vacant
40TH ST INTERSECTS
 4005*Stevenson Oscar 263-4620
 4009 Brown Arth J @
 4013 Davis Lillie M Mrs 262-7179
 4017 Johnson Victoria Mrs @ 262-8574
 4020 Vacant
 4021*Lloyd Kenneth 263-3903
 4028 Smith John @
 4029 Sanz Cesaria Mrs @ 264-5406
 4032 Farra Bernardino @ 264-1286
 4049 Bunting Ann Mrs @
 4050 Braxton Delano @
 4051 Radcliff Ruby Mrs @
 4056 Vacant
 4057*Solanomoreno Jose J 262-9362
 4059 Taylor Chesley @
 4060 Williams Ray @ 263-4326
 4065*Flournoy Ruth Mrs 263-5645
 4066 Kirkwood Nathl
 4087 Washington Maude Mrs 262-0304
 4088 Vacant
 4073*Landin Alejandro 263-6256
 4075 Brown Violetha Mrs 264-8319
 4081 Vacant
 4083 Sams Nancy Mrs @ 262-5647
 4089 Pollock Mary Mrs @ 263-1589
 4091 No Return
 4097*Owens Lucille Mrs
 4101 Vacant
 4100*Barros Maria G Mrs @
 4166*Carr Marion Mrs @ 263-4316
 4172 Watkins Robt J 264-9271
 4178*Cruz Manuel @
 4186 Moore Earl J @
 4194 Salazar Joseph A @ 264-1824
 4205 King Ann Mrs @ 264-3641
 4208*Shea Jim @
 4209*Lane Anza E Mrs
 4211 Vacant
 4213*Wyatt Sena C
 4216 Calderon Tranquillo 263-3385
 4219 Beachum M R Mrs @ 264-6401
 4222 Wright Thos 264-3817
 4224 Vacant
 4227*Bryant Leroy @
 4228 Delgado Richd M 263-7588
 4229*Rigmargin Mattie Mrs
 4230 Santoyo Francisco G @ 264-3912
 4235 No Return
 4237 Harris Wm Jr 262-1073

S 43D ST INTERSECTS
 4312 Vacant
 4315 Dickens Herbert @ 264-5960
 4316 Turner Mayo @
 4321 Burleson Gertrude W Mrs @
 4326 Ward Wilbert C @ 262-0530
 4329 Wright Molina Mrs @ 264-8196
 4330 Wilson Levi @ 262-7320
 4337 Byron West S Jr 262-1807
 4344 Dawson Ferdinand @ 264-4224
 4345 Miller Ruth W Mrs @ 264-6010
 4351 Barnes Sherrick I @ 262-2779
 4354 Trice Eulah Mrs @
 4360 Greenidge Augustus 262-9868
 4361 Mc Phatter Winfrey @
 4368*Epps Frankie 264-4745
 4369 Vargas Bertha Mrs @
 4370 Vacant
 4376*Walton Annie B 264-8462
 4377*Edwards James L @ 264-9857
 4384 Steppe Esther W Mrs @ 262-8236
 4386 Braxton Ulysess S @ 264-4016
44TH ST INTERSECTS
 4408 Crecey Earnest @ 264-9307
 4411 Douglas Valtessia M Mrs @
 4414 Crayton Abe @ 264-1918
 4415 Childress Louise Mrs @ 264-1757
 4420 Harrison Aaron E @ 264-8340
 4421 Vacant
 4424 Fuller Roy L @
 4427 Smith Harold H @
 4432*Brown Chris 263-6302
 4435 Williams Carrie E Mrs @ 264-8833
 4440*Coleman Clifton 264-3640
 4441 Ellis Willie M Mrs @
 4444*Givens B L 263-1287
 4446 Vacant
 4449 Thomas Wm L @ 264-6862
 4450 Lewis Edna I Mrs @ 262-2820
 4455*Shields Eunice 262-2512
 4465 Gouthier Matthew @ 262-6170
 4466 Jenkins Calvin H @

NEWTON LA —FROM 1022 S 44TH S WEST

ZIP CODE 92113
 4336 Vacant
 4350 Chavira David R @ 264-8186
 4366*King Diane M 264-7725

27TH ST S 1975

San Diego 4886 Clairemont Mesa Blvd. 299-4300

27TH ST-Contd

337*Anguiano David M 239-3142
342 Walker Robt G
343 Moore Bessie Mrs 239-0378
345 Vacant
345 1/2*Bryant Bernell 232-9856
349 Hudson Abe
351 Williams Lonnie jan service @ 234-2024

J ST INTERSECTS
405 Jackson Gardner J @ 234-7782
409 Boone Jessie
409 1/2 Vacant
417*Zollicoffer Eunis Mrs 234-1047
417 1/2*Aguilera Aristeo 233-1640
421 Perez Manuel @ 239-4816
425 Esquer Patricia J Mrs
427*Tellaache Bertha Mrs 233-5236
432 Guina Della Mrs
434 Tanner Beverly J Mrs 233-4867
438*Harvey John K 234-1490
440 Norman Verna Mrs
440 1/2 Vacant
441 Vacant

Rear Herrera Mary Mrs 234-7008
443 Pachecho Delia E Mrs
445 Ventura Joe
451*Gutierrez S Mrs 234-0794
ISLAND AV INTERSECTS
514 Vacant
540 No Return

MARKET ST INTERSECTS

627 Garcia Ramon 232-1746
629*Fegues A B
635 Rosales Eunice 232-3457
645 Jahn Maude A Mrs @ 239-6574
645 1/2 Rice Hisko Mrs 233-7968

FREDEWAY INTERSECTS

751 Walter Eleanor S Mrs @ 239-8397

F ST INTERSECTS

801 Viera Marcus 239-1650
806 Vacant
826 Vacant
826 1/2 Vacant
828 Jester Joseph F
829 Salgado Alfonso @ 239-6602

TREAT ST INTERSECTS

834 Palacios Pedro
835 Kelly Michl J
836 Astorga Gilbert R
837 Vacant
839*White Gwendolyn 234-9530
841*Gonzalez Ruben 232-9688
843 West Robt S
845 Vacant
847 Vacant
847 1/2 Wylde Thos J
853 Vasquez Joaquin
855 Calande Jack J 233-6964
870a Bowers Mary 234-1615
870b Hooker Sol J 234-8683

F ST INTERSECTS

911*Martinez Manuel 232-0326
918 Vacant
921 Vacant
922 Johnson Winifred A 239-7695
924 Shadburn Donald W @
926 Garcia Julian T II 233-0714
930 Dominicia Evelyn M Mrs 234-3760
932 Sheldon E @
939*Mc Garvey John R 239-9915
941 Bowman Oscar J 239-7261
943 Cox Willie Mrs 234-1395
945 Hall Benj S 233-7873

BROADWAY ST INTERSECTS

1010*Holley Wm W
1012*Scott Linda
1021 Herold Bina Mrs 234-5068
1025*Luma Richd 235-9711
1030 Rubio John C @
1033*Lieb Regina 239-8312
1075 Florence Alice 232-9738
1077*Martin Joseph
C ST INTERSECTS
1101 Craig Dale T @ 234-7663
1115 Cota Delfina Mrs 235-0647
1133 Highland Apartments 233-4929
1*Scott Howard
2*Epperly Tim
3*Parkin Danl
4*Swank Thos B
5*Martinez Margie
6 Vacant
7*Owens Beverly
8*Richards James R
9*Butcher Randy L
10*Upchurch Richd
11 Vacant
12*Orme Mark
1137*Melroy Helen 233-0245
STREET CONTINUED

B ST INTERSECTS

1215*Theobald Karen 232-8630
1215 1/2*Piazza Andrea 232-9891
1217 Stratton Robt P 234-4975
1217 1/2 Farmer Dorothy M Mrs 239-2956
1224 Gandara Jesus 239-3154
1228 Felios Velma L Mrs @
1231 Barrios Saul G
1232 Gandara Jesus A @ 239-7313
1233 No Return
1235 Serna Jesus
1237*Baker N 233-0916
1239 Vacant
1243*Wendrop John 235-1226
1244 Plausse Winifred E Mrs @
1245 Whitehead Paul 239-8206
A ST INTERSECTS
1305 Smith Luke L @
1309 Wellman Walt @
1314 Mansfield Charles J 234-4946
1315 Mc Donald Paul J @ 233-8527
1316 Williamson Lansing B @ 239-1083

27TH ST S -FROM 2700 MARCY AV SOUTH

ZIP CODE 92113
MARCY AV BEGINS
803 Ybarra Jose E @
804 Martinez Maria Mrs
LOGAN AV INTERSECTS
NATIONAL AV INTERSECTS
NEWTON AV INTERSECTS

22

1111*Medina Javier
1124 Zaragoza Albert
1127 Boyce Boat & Yacht Company Inc bldrs 233-0485
1132*Aguinado Mario
1140*Casciato Tony
1148*Davenport Isaac
N BOSTON AV INTERSECTS
1204 Sepulveda Mary Mrs @ 234-0526
1220 Andy's Auto & Truck Wrecking (Storage Yd)
1234 Mannoni Lena Mrs @
MAIN ST INTERSECTS
1345 Industrial Metal & Salvage Co 232-6238

S D & A E R R CROSSSES HARBOR DR INTERSECTS

28TH ST N -FROM 2800 COMMERCIAL ST NORTH

322

ZIP CODE 92102
6 Morris Alton
7 Clark Joe @
11 Simpson Charlotte Mrs @
12 Bost Herbert L @ 238-0115
15 Smith Isabella W Mrs @
20 Vacant
24*Belcher Isaac 233-3781
29 Vacant
IMPERIAL AV INTERSECTS
115 Apartments
1*Wright Charles M 235-0363
2 Williams T L
3 Mc Mahon Frances Mrs 232-2760
4*Wright Lola Mrs 239-1528
5*Lawson Nelson
6 Cotton Robt 233-9649
7*Trumbel Paige
118 Boyd Ida V Mrs 233-3611
120 Gene's Auto Service auto repr 232-2839

320

L ST INTERSECTS
214*Watson Ida Mrs
216 Williams Anna F Mrs 239-1810
220 Wheeler's Hair Fashions beauty salon 238-8392
222 Vacant
224 Vacant
233 Vacant
239 No Return
240 Austin Jenell Mrs 239-2505
242 Vacant
246*Artiz Trudy Mrs 239-1053
248 Gamble Mary L Mrs 232-8736
255 Robertson Pauline Mrs

K ST INTERSECTS

311*Anderson Rebeta Mrs
313 Perry Jamie Mrs 235-0389
314 Vacant (314-324)
327 Carlson Matt
328*Jimenez Ezequiel T @ 232-7281
329*Shved Martha
333 Buggs Edmon gdnr @ 232-2420
335 Woods Wm T 233-0954
340 Vacant
342 Olivo Gilberto R 233-4866

347 Collins Lawrence E 233-5695
347 1/2 Vacant
348 Brown J B 239-5745
356 Moore Robt @ 238-0039
404 Yancy Jim H @ 232-0685
405 Barber Albert 239-5862
407*Johnson Ruth Mrs 233-4454
420 Vacant
421 Jones Benj E @
427 Jones Nathl @ 239-6595
428 Vacant
434 Vacant
435 Smith Phoebe Mrs @ 239-4719
438 Wade Bessie B Mrs @ 234-2308
442 Jamison Pauline Mrs
454 Carrier Eddie R @ 232-1257
477 Samuels Edw L 238-0739
ISLAND AV INTERSECTS
532 Whitmore's Auction House genl mdse 233-9881
542 Vacant

MARKET ST INTERSECTS

604 Guerrero Jose 239-6987
607 Tagie Lee E @ 232-9008
608 Longoria Leopoldo C @ 234-9042
618 Munoz Ernest S @ 232-8837
G ST INTERSECTS

STATE HWY 94 CROSSSES

766 Christ's Center church 239-5802

TREAT ST INTERSECTS

E ST INTERSECTS
909*Feller John
909 1/2*Ross Edwin
911*Cochran L F 235-0902
911 1/2 Vacant
913 Vacant
913 1/2 Provost John
915 Kelly Dennis
915 1/2 Holec Wm
917 Vacant
917 1/2 Vacant
919 Reece Anthony
919 1/2 Patterson Charles
921 Vacant
921 1/2*Beckman Joyce
923 Davidson Roger
925 Haulaubek L Ronald
925 1/2 Vacant
927 Gilmore Sandy
927 1/2 Vacant
929 Kirkhart Charles
929 1/2*Bayne Jerry
931 Vacant
931 1/2*Logans Lee 232-9850
933*Standifer James 233-6069
933 1/2 Vacant
935*Phillips Wayne A 232-2870
935 1/2*Casey Arlene 233-4210
937 Vacant
937 1/2*Lares Pete
939 Renberg John
BROADWAY ST INTERSECTS
1013 Vacant
1015 Byers Steven
1017 Vacant
1019 Vacant
1021*Chavez Ernest
1021 1/2*Huerta Edw
1023 Vacant
1025 Ross Thos S @
1027 Densley Leslie O
1027 1/2 Vacant
1029 Faulkner Jessie Mrs
1031 Fontanez Johnny
1033 Vacant
C ST INTERSECTS
1107a Vacant
1107b Cota Ray
1107*Perea Ernest
1107d Vacant
1110 Welburn Grace D Mrs @ 232-2495
1119 Balboa Manor intermediate care 233-0505
Vaughn Mary
Guevara Maria Mrs
1120 Estrada Joe M @ 239-3611
1129*Renteria Robt 234-9572
1129 1/2*Wolfe Martha V 232-9625
1145 Apartments
1*Dill Peter
2 Vacant
3*Baines Helen Mrs
4 Vega Rosalinda
1149 Vacant
1151 Apartments
3 Scolaro Richd J 233-4517
7 Tyra Woodrow W 233-5579
8 Vacant
Bennett Hilda Mrs 234-5276
B ST INTERSECTS
1206 Vacant
1207 Vacant

1208 Exploring Family School private children's sch 235-0982
1210 Ramirez Alfredo
1211 Vacant
1212 Vacant
1214 Vacant
1215 Brocius Mary M Mrs
1216 Vacant
1217 California Court apts *Ortiz Maria
1219*Fuentes Amanda Mrs
1220 Gold Coin Co vending machs distr 239-1026
1221 Vacant
1223*Stevenson Eileen
1223 1/2*a*Turner Simon
1223 1/2*b Reyna Rosie
1223 1/2*c Hazen Wm 238-0620
1223 1/2*d*Fernandez Oscar 232-4840
1224 Vann Willie
1224 1/2 Hartman Joy
1225*Costa Alfredo
1226*Perez Frances Mrs
1226 1/2 Soldan Merle
1227*Pearson John
1228 Vacant
1228 1/2 Vacant
1229 Scheu John S 234-1641
1230*Daniels Timothy W 232-1742
1231*Card Walter
1232*Whitfield James 234-9885
1232 1/2*Knudson M 239-8930
1233 C G R Medical Corp x-ray equip 232-2505
1235 Lady Gay Beauty Salon 234-5487
1237 Pizzoni's Pizza Delivered prepared foods 234-9141
1240 Hardick Christine R Mrs 234-5072
1241 Golden Hill Laundro-Mat self serv 232-6098
1242*Keenan Robt 232-4862
1243 Vacant
1244 Buchbinder Alta M Mrs @ 235-0387
1245 Hollars Michl
1246 Rowley Dilyn Mrs 232-1865
1247 Vacant

A ST INTERSECTS

1301 El Tovar Apartments
1 Vacant
2*Rancour Patrice 282-9809
3*Taylor Carl D
4 Vacant
5 Vacant
6*Hillman Alan 232-9565
7 Vacant
1304 Fisher Wanda Mrs
1307 Martinez S M @ 232-8541
1316 Stalmer Wm G 234-5281
1321*Spinneit Ronald @ 233-9372
1329 Collette Edmond J @ 239-2440
1331 Vacant
1335 Wentworth Pamela 233-8391
1355*Danman Bruce

ASH ST INTERSECTS

1405 Hyder Violet E Mrs @ 232-8339
1415 Buchanan J D @ 239-3918
1427 Collins Thos S @ 232-8302
1441 No Return
1445 Fenton Herbert 239-6568
BEECH ST INTERSECTS
1503 Lujan Geo M 235-0881
1509 Cordrey Myrtle Mrs mus tchr @ 232-1653
1525 La Belle Michl
1529*Verdin Sma M 239-5277
1536 Royalty Wm S @ 233-7015
1545 Hicks Edna F Mrs @ 232-5385

CEDAR ST INTERSECTS

1605*Stockman Donald W @ 236-1605
1611 Chamis James E @ 232-3446
1621*Dunbar J B 233-6748
1625 Liddle Margt M Mrs @ 232-8069
1627 Almond Sharon
Huddleston Margt
1633 Parker Harry U @ 234-5588
1636 Fox Dennis @ 239-5239
1639 Kendrick Max G @ 234-5877
1641*Trepp Steve D

DATE ST INTERSECTS

1711*Rojas Fernando 238-0943
1719 Rojas Gonzalo 239-5751
ELM ST INTERSECTS
FIR ST INTERSECTS
1911 Foelber Herbert L 232-0798
1919*Kniesley Dean @
1927 Mc Kibbin Kath S Mrs @ 239-7873

ZIP CODE 92104

GRAPE ST INTERSECTS
2009 Vacant
2011 Vacant
2019 Celms Ronald @
2021*Kalnins Arved

BOSTON AVE 1975

BORANA ST—Contd
1520 Vacant
1531 Moody Edwin D @ 277-7586
1532 Fickas Clyde E @ 278-5461
1543 Graham Thos W @ 277-0110
1544 Buzzell James R @
1555 Van Buren Miranda Mrs @ 277-2287
1556 Kallmeyer James G @ 277-2803
1567 Alley James R @ 277-3766
1568 Le Clair Eug M @ 279-1940
1569 Peterson James D @ 279-1940
1568 Smith James C @ 278-2711
1617 Pasqueira Ralph R Jr @ 278-8380
1618* Lund Howard R @ 585-6823
1629 Stayton Earl O @ 277-4078
1630 Johnson Ishmael W @ 277-1340
1641 Goynes Fred A @ 278-4475
1642 Norman Carol A Mrs @
1653 Steele Wm H @ 277-6486
1654 Snodgrass Clayton W @ 277-7972
CORSICA WAY INTERSECTS
GLIDDEN ST INTERSECTS

BORDEAUX AV (LA JOLLA)—FROM 8794 DUNAWAY DR WEST

ZIP CODE 92037
2702 Singer S Jonathan @ 453-0382
2705 Stern Herbert @ 453-2793
2710 Feher Geo @ 453-5109
2715 Slaters Abr @ 453-7859
2718 Tinker Wm R @ 453-0137
2726 Mason Sam E @ 453-3340
2727 Scharrf Morris F @ 453-2383
2734 Curray Joseph R @ 453-0145
2742 Bryant Jack M @ 453-0197
2750 Krase John M 453-0286
2757*Alford E A @ 455-1427
2758 Schneider Jerry A @ 453-8109
GLENWICK LA ENDS
2766 Maher James J 452-0987
2774*Chow T J
2782 Vacant
2790 Kirchner Julius S 453-0079
DUNAWAY DR ENDS

BOREALIS RD —FROM 11010 VIRGO PL EAST

ZIP CODE 92126
8365 Under Constan
8370 Lindsey J C @ 271-4406
8375*Brannon James E 271-4038
8380*Faibish Simon F
8385 Puchacz Carl
8390*Ellsworth Ronald C
8410*Hagedorn F Lynn @ 566-3687
8411 O'Connor John F
8422 De La Cruz Arturo @ 271-6683
8423 Mac Laughlin Ian D @ 271-9366
8435 Williams Michl D 271-4574
8436*Gooden Richd L 271-1525
8447 Gutierrez Plastering cont 271-4646
*Gutierrez Albert T
8450 Gergurich Edw G @ 271-4411
8460 Luchs Erwin A @
8461 Martinson Norman L @ 271-7991
8467 Douglas James A @ 271-7893
8474 Dahilberg Richd A @
8474 Torres Edw G @ 271-7684
8477 Pejas Joseph A @ 271-7598
8485 Smith David L @ 271-7610
8491 Hohner Ted H @ 271-7815

BOREN ST —FROM 6358 STREAMVIEW DR NORTHWEST

ZIP CODE 92115
3604 Hazel Morris D @ 287-2640
3609 Barrett Patk S @ 583-8567
3615 Rodriguez Benj @ 582-9983
3616 Keeler John R @ 582-2198
3621 Compton Beatrice L Mrs @ 583-8867
3627 No Return
3628*Kissel Robt S @ 583-6161
3633 Haire Jesse J @
3634*Suten Ron @ 287-4016
3639 Jensen Robt N @ 582-5949
3640 Browning Bruce 582-0423
3645*Multilasso Ferdinando M @ 286-7277
3651*Goodman Gary T @
ROMO ST INTERSECTS
3657 Brown Burl F @ 582-5321
3663*Bourget Richd J @
3669 Hilgeman Wm E @ 286-2759
3670 Ellis Sterling @
3675*De Rosa L Mrs
3676 Mancil Hollis @ 583-9583
3681 Linton Gustaf E @ 286-3886
3682 Pettengill John C @ 582-8561
3687 Holmes James R @ 582-1254
GLADE ST INTERSECTS
3703 Estolano Rudolf P @ 583-6285
3709 Russo Francisco @ 287-6183
3715 Martschinske Delmar L @ 583-7557
3721 Goodmanson Gary L @ 583-6013
3727 Ponsford James L @
3733 Ramirez Jesus @ 286-1029
3739 Becker Alvin J @ 582-6884
3745 La Varnway Eleanor F Mrs @ 582-2075

3753 Gaipa Ciro
3759 Toussaint Albert O @
3764 Arena Frank P @
3765 Rector Paul O @ 582-5893
3772 Roman Nita Mrs
3773 Murphy Charles E @ 582-6099
3778 Washam Wm M @ 582-1347
3779 Sjoberg Randy D @ 287-5404
3784 Borger Carl P @ 582-0267
FERIQUE ST INTERSECTS
3803 Auzk Anthony J @ 582-6102
3804 Hudgins Geo E Jr @
3811 Antipero Josephine Mrs @
3812 Cangialosi Luigi @
3817 Cunningham Rouelle E @ 583-3364
3818 Shumann Roger
3823*Zarour Yousef 582-6461
3824 Horton Esperanza M Mrs @ 582-0276
3829 Heideman Carl B @ 286-9227
3830 Springer Marion J Mrs @ 582-2479
3835 Leckie Pearl G Mrs 286-3003
3836 Norrell Wm F @ 582-0397
3841 Vacant
3842 Rininger Charles W @ 583-3515
3847 Vinole Joseph R 287-2475
3848 Zarour Louis Y @ 286-1783
3853 Rausa Fred
3854 Howell Leonard D @ 582-2744
3859 Calla Francisco 287-1894
3860 Little John J 287-7426
3865 Carlson Ruby Mrs
3866 Laurent Joseph A @
3871 Cataldo Rose Mrs @ 583-0545
3872 Vacant
3879 Norley Wm H @ 583-9385
3880 Price Roy E @ 826-0186
3885 Cimmino Frank @ 582-8506
3886 Geyer Rufus @ 583-0653

BORNER ST —FROM 1 WEST OF 400 N 45TH ST EAST

ZIP CODE 92102
4570 Shelton Theo 262-1473
4571 Loftan Mary Mrs @ 264-3010
4576 Wooden Isaac M Jr @ 262-6324
4577 Daniels Charlie @ 262-9637
4583 Jones Marion J @ 264-8625
4584 Holder Mildred Mrs @ 263-3006
4591 Cacho Vicente @ 262-6871

BORRESON ST —FROM 3611 BAKER ST NORTH

ZIP CODE 92117
3410 Lyman Royce R @ 276-6042
3415 Larsen Raymond F @ 273-3684
3416 Hatch Ray V @ 273-2595
3422 Wilson Delbert R @ 273-6255
3423 Mattson Sharon A 272-9692
3428 Gerrior Joseph H @ 273-6836
3449 Mc Ginnis Pauline Mrs @ 273-5586
3432 Cerny Harold E @
3436 Paine Billie L Mrs @ 276-8826
3437 Krentz James E @ 272-0192
3444 Monahan Gerald T 272-0951
3445 Hansen Carl J @ 274-3420
3451 Daniel Raymond H @ 273-5964
3452 Lovajoy Nora R Mrs @
3459 Davenport Carl M @ 274-6010
3460 Vacant
3467 Graves Bruce C @ 274-1207
3468 Vacant

BOSTON AV —FROM 100 S 26TH ST EAST

ZIP CODE 92113
2626*Gamba Victoria Mrs
2627 Andy's Auto Wrecking (Stge Lot)
2628 Lairmore Thos R 233-0577
2635 Baker Wendell W @ 234-9066
2640 Mission Roofing & Supply Co (Stge) 232-2043
2644 Yagura Iwao landscape gdnr @ 239-7427
2649 Martinez Joe M 232-8582
2650 Dubois Josephine E Mrs @ 239-1922
2651*Caruana Arth
2652*Cuadra Bernice Mrs
2662 Francis Benj @ 239-7349
Rear Vacant
2666 Wilson Court apts
*Bastiate Lawrence
2666 1/2 Medina Ray B
2668 Camarro Harry
2668 1/2 Palty Alex 234-2013
2669 Medrano Henry @ 233-3732
2670*Parker Jesse 234-0707
2670 1/2*Crux Ernestine Mrs
2674 Rasmussen Le Roy 235-9321
2674 1/2*Blanco Richd
2676*Rosales Estela Mrs
2678*Chicky Nora E Mrs 232-8273
2680 Schwab Francis E 233-0420
2684 Gonzalez Filenon G 233-1538
2686 Carignan Alfredo 233-4263
2688 Oroco Jose M 233-9094
27TH ST INTERSECTS
2704*Morales Henry

2708*De La Cruz Vincent
2718 Grialva Ellis N @ 234-5407
2718 1/2*Murtinez Estehar M Mrs 232-5617
2730*Montez Victor
2749 Vacant
2750*Mendoza Richd
2751 Warren's Industrial Sheet Metal 239-5035
2752*Di Angelo Rupert
2758*Rosa Fernando
2761 Cavada Eloisa Mrs 233-5918
2764*Cavada Joseph
2765 Pollard Othella M Mrs @ 239-0636
2765 1/2*Sule Gloria Mrs 232-9903
2768*Sanabria Delores Mrs 232-3451
2775 Washington Freeman F @ 233-3375
2775 1/2*Amaro Gaston 239-1040
2779*Zapata Sal
2795 Robinson Reginald T 239-9544

28TH ST INTERSECTS

2811 Sandoval Feliciano 233-9313
2817 Porter Jerome @
2818 Sanchez Alejandrina Mrs @ 232-8551
2818 1/2 Peete Evelyn Mrs @
2819*Hall Lynette 232-1364
2820 Vacant
2820 1/2*Hernandez Herminio S 233-4134
2824*Herrera Danny 238-0388
2824 1/2 Saucedo Robt
2825 Barboza Arguido
2826 Anda Martin
2827 Vacant
2828 Vacant
2830 Rodriguez Isabel @ 233-8332
2833 Conchas Emilio @ 232-0237
2836*Oliver Chicota @ 239-6230
2837 Vacant
2838 Hubbard Marion Mrs
2841 Ialas Raul M 232-7258
2842*Macedo Rafael 233-9927
2844 Manzanara Pete @ 232-2304
2851 Magdaleno Benj @ 239-5918
2852 Vacant
2854 Marshall James 235-0129
2861 Macedo Vincente 234-7061
2862 Vacant
2863 Owens Clyde W @ 234-5951
2865 Anderson Luvenia Mrs @ 234-2966
2866 Vacant
2867 Vacant
2869*Webb Ernest 235-0264
2873 Shore Leave Apartments 232-3701
2874 Gonzales Henry
2875*Middleton Earl
2877*Newton James
2879 Vacant
2881*Price Gerald 234-4804
2883*Cabellos Fidel
2884 Fletts Ceasar
2885*Morris Delora
2886 Vacant
2887*Gonzalez Timonto
2887 1/2*Jurueña Tiliurelo
2889*Whitcotton Stephen 234-9584
2891*Smith Wm 232-6986
2893 Force Fred @ 232-3701

29TH ST INTERSECTS

2901 Olivarría Geo G @ 234-1353
2917 Vacant
2925 Pomplun Minnie E Mrs @ 239-5928
2929 Abelardo Pridoles M
2931 Vacant
2939 Vacant
2941 Pontecorvo John R @
2947 Vacant
2947 1/2*Dano Reynaldo A 235-8915
2949 Uybangco Santa Mrs @
2955 Vacant
2961 Carvajal Anthony R 236-1850
2963 Coleman Caroline
2965*Monall Emmanuel 232-0783
2969 Catis Moises S 234-4070
2969 1/2 Vacant
2981 Montreal Jesus
2983 Mellado Raul 239-0946
2985*Zatarain Lucinda Mrs 232-1756
2993 Romero Luis S @ 239-4684

30TH ST INTERSECTS

3005 Johnson Charles J @ 232-1357
3011 Rios Wm 235-6981
3013*Rios Guillermojr 235-6981
3019 Villa Eabia Mrs @ 233-6732
3021 Castillo Manuel @
3025 Ayala Mary Mrs
3033 Lopez Julia Mrs @ 233-8547
3043 Duenas Albert @ 233-4138
3045 Wilson Alf J @ 239-2524
3061*Cortez Ernesto 239-2790
3063 Manzano Macario R @ 233-6716
3067 Flores Frank C @ 239-7656
3068 Epitima Bernie @ 235-8653
3075 Walters Moses @
Rear Vacant
3077 Munday Woodrow @
31ST ST INTERSECTS
3103 Vacant
3105 Buena Ventura Rolando
3118 Vacant
3121*Silva Henry T 232-7025
3123*Young John 233-9302
3125 Vacant
3126 Vacant

3127 Tangonan Jorge
3129 Manguil Mario 233-1939
3131 Medina Irineo 233-1852
3143 Vacant
3145*Joya Alfonso 235-8301
3151*Juarez Jose L 232-3664
3153 Vacant
3155*Alvarez Bonnie Mrs
3165 Riverroll James @ 239-2657
3171*Villava Eulalio 239-9959
32D ST INTERSECTS

34TH ST INTERSECTS

3431 Vacant
3440*Carrasco Raymond 239-7644
3441 Gardner Mayola E Mrs @ 234-5221
3448 Gooden Jule @ 239-1467
3456*Carrasco Sandra M Mrs 232-9996
3458 Davis Lindsay T 239-2585
3458 1/2*Wynn Anthony 232-5462
ACACIA ST BEGINS
3460 Johnson Joseph E 233-9463
3468 Rarrios Deloris Mrs 239-4396
3468 1/2 Corria Orsela Mrs
3475*Reyes Abel 239-7232
35TH ST INTERSECTS
3505 Valdez Mary Mrs 234-0677
3509 Davis Lonston 239-6495
3511 Henry Earl G
3512 No Return
3521 Vacant
3529 Gorsuch Laclde P @ 233-0679
3535 Miller Robt C @ 234-1788
3545 Juarez Lucy Mrs @
3551 Michal Guadalupe E 239-7978
3557 Barrata Delfino @ 239-7429
3559 Ortiz Manuel
3567 Vacant
3569 Lawrence Thos L @
3571 Vacant
3575 Frost Eddie @ 239-7250
3585 Carr Mary L Mrs @ 239-1658

36TH ST INTERSECTS

3656*Miller Virginia D Mrs @ 264-7496
3660*Hoover Virginia Mrs
3663 Hernandez Alberto R @ 264-8545
3667 Brown Sanford S @
3675 Valdez Agustín H @ 264-6873
3683*Daen Manuel L 264-9278
3695 Ordonez Reynaldo D 263-2359
Rear Vacant
37TH ST INTERSECTS
3710 Fields Eddie @
3711 Lopez Jose L @ 262-9557
3712*Carpenter D
3720*Oka Michl S 264-1073
3721 Marzo Marcelo P @ 264-6187
3722*Razo M Isabel Mrs @ 264-8535
3723 Bernad Manuel 264-4629
3728 Vacant
3730 Reyes Rodolfo 263-4084
3732 Marzo Patricia 263-1261
3735 Anchoa Alice A Mrs @ 264-9420
3738 Razo Margarito @ 262-1097
3744*Morales Arnold E
3745 King Max F @
3746 Vacant
3748 Gonzales Robt 263-7162
3751 Saint Jude's Catholic Church 264-2195
Saint Jude's Rectory
Sims Jerry Rev 263-7179
3752 Del Rio Luis M @ 264-4409
3760 Mc Kelvey Glenn E @ 264-3801
3763 Saint Jude's Catholic Church (Parish Hall)
Saint Jude's Community Center 264-2195
3766 Burdeos Redentor O 262-6123
3766 1/2 Leyvas Reuben 263-1365
3768 Hilarion Cristostomo 262-8728
3768 1/2 Vacant
3770*Barcega Melchor C 263-6820
3770 1/2*Crosby Delia M Mrs 262-6764
3772*Poblete Angelina Mrs 263-1473
3772 1/2 Jaime Angel 262-7405
3774 Montez Max R @ 264-5225
3776 Vacant
3784 Wright Wallie A @ 264-0678
3790*Sanchez Anna P Mrs @ 264-0784

38TH ST INTERSECTS

3820 Lopez Rosie C Mrs
3821 Campbell Rosa Mrs 263-5892
3822 Pacheco Jose C @ 262-7266
3823 1/2 Walls Ruby M Mrs @ 263-3015
3823 1/2*Howard Barbara Mrs
3824 Pacheco Elena Mrs
3827*Valardo Maria 262-5432
3830 Amaro Paul @ 262-6520
3830 1/2 Berber Jose C 262-0330
3831 Herrera Engracio @ 263-2013
3834*Martinez Joseph @
3835 Noriega Dora 264-1121
3836*Gomez Enrique
3837*Pico Mary Mrs
3838 Reynoso Felipe 263-6328
3843*Ibarra Justin
3844 Rodriguez Anastacio M 262-8907
3850 Vacant

NATIONAL AVE 1975

NATIONAL AV—Contd
 1905*Montero Ray
 1907 Gutierrez Armando
 1915 Rangel Pedro E @ 239-6831
 1917*Rodriguez Armando
 1921 Mayo Wm K @ 239-1502
 1925*Gonzales Henry 234-4975
 1935 Pult-Putt Shops Inc auto repr
 232-1156
 San Diego Foreign Auto Wrecking
 239-0421
 1936 Dickenson Auto Parts 239-0907
 Bay Auto Wrecking 238-0907
 1941*Herrera Juan J
 1943*Cabrera Fernando
 1951 Andrade Esperanza Mrs @ 239-6432
 1955 Charlie For Barrels dir 239-0319
 Picart Charles A @ 232-0319
 1960 Chicano Federation Of San Diego
 civic orgn 236-1228
 Chicano Center For The Family
 social serv orgn 239-2168
 Corky's Pest Control exterminators
 232-8915
 1965 Perez Gloria Mrs 235-0282
 1967 Sartor James 235-8795
DEWEY ST INTERSECTS
 2000 Chicano Park parks & playgrounds
 2001 La Central Market gro 232-0293
 2017*Gomez Horace
 2019 Quevedo Irma 239-9591
 2021 Kasia Wm J @
 2029 Romero Carlos
 Rear Dario Manuel
 2031 Perez Crispin M
 2037 Nigro Mary Mrs @ 232-1791
 2039 Vacant
 2039*Henrique Romero
 2043*Guzman Francisco J 239-4908
 2046*Guzman Ralph 233-9924
 2049*Murikami Dorothy Mrs
 2051 Valenzuela Henry 234-8962
 2055*Frias Alejandro 233-3220
 2059 Ugarte Raul 236-1805
 2061 Alvarez Jose C 239-2690
 2074 Johnston Alfonso L @ 239-1896
 2084 Ybarra Enrique 239-7997
 2084*Navarra James @ 232-0769
 2085*Martinez Edw L 232-2684
 2090 Sheppard Howard @ 234-1644
EVANS ST INTERSECTS
 2104 Ace Automotive Supply Stores San
 Diego 234-3181
 Adco Automotive Supply Inc whol
 auto access & suvs 234-6531
 2113*De La Barca Robt V Rev 233-3649
 2114 Ace Automotive (Store Annex)
 2119 Talamantes Josie S @
 2121*Contreras Jimmy 239-0560
 2126 Buck Sarah Mrs
 2129 Belasco Matilda Mrs
 2129*Vazquez Sixto 238-0789
 2130*Eacoto Joe
 2133 Torres Salvador 234-1639
 2134 Sierra Electric contr 239-5242
 2135 No Return
 2136 A B C Construction Co Inc genl eng
 contr 239-3428
 2137 Flores Rosa Mrs 233-8343
 2139 Sanchez Frank
 2139*Faux Flore D Mrs @ 239-7860
 2142 Brown Henry F @ 234-7788
 2145 No Return
 2147*Thompson Bernedette Mrs
 2148 Gonzales Arth
 2149*Diaz Jose M
 2151*Muro Edith Mrs
 2153*Diaz Frank 239-4045
 2155 Chordero Manuel
 2156*Chavez Sandra Mrs 234-4204
 2158*Murray Allen
 2157 Colmenero Frances Mrs 234-9913
 2159*Ruiz Norma Mrs
 2161*Scierra Tony 234-0440
 2162 Ramos Antonio 235-0064
 2162*Reyes Thos M
 2164 Oroscio Danl
 2168 Hibi Harvey Y @ 239-8768
 2169 Cooperative Educational Sys Inc
 (Model City Sch) 233-1051
 Humphreys Printing 233-3767
 2177 Milanesse Margarita Mrs @
 2178*Zavala Manuel 232-9841
 2178*Montalvo Fidel
 2183*De Voll Jack 232-4703
 2188 Ruiz Geo M @
 Rear*Delacruz Edna Mrs 232-5502
 2190 Ruiz Geo Liquor Store 238-8565
 2193 Howells Arco Service 238-8571
 2194 La Popular Tortilleria food products
 prepared 238-8564

Tanaka Roy K phys 233-7673
 2209 Bank Of Am Natl Trust & Sav Assn
 (Natl-sampson Br) 294-2625
 2214 Ramirez Marcelino @ 232-3943
 2220 Collins Addie M Mrs @
 2222 Rodriguez Edw
 Rear*Aquino Christine Mrs
 2222*Gomez Pedro 232-8518
 2226 Rodriguez Paula Mrs 239-7872
 2226*Paez Aurelio 233-4596
 2232 Diego & Son Printing 233-5373
 2234*Montelongo Sergio 232-4589
 2235 Cornejo Gabriel @ 239-2564
 2236*Lopez Gonzalo 235-9586
 2236*Sigala Rodolfo T 239-0504
 2238*Blasquez Rosa M Mrs 233-8574
 2238*Contreras Maria E Mrs 235-8364
 2240 Gracia Susie Mrs 234-1402
 2243 Martinez Ramon
 2245 Stoddart Geo H 232-5640
 2255 Fraser's Boiler Service Incorporated
 repr 233-0195
 2260 Arcwel Inc wdtrs 232-6651
 2266 Mock Elard G 239-2472
 2269 Feyes Michl F 239-4069
 2276 American Iron steel fabricators
 234-3243
 2277 Padre Hidalgo Center Catholic
 Community Services 235-6291
 2285 Rodriguez Raul H 233-9077
 Rear*Barajas Francisco 233-1250
 2292 Bay Machine Inc 233-0195
 Fraser's Boiler Service stge yd
 239-6616
SICARD ST INTERSECTS
 2303 Shannon's Restaurant 234-9505
 2305 M & M Meat Co whol 234-7405
 2309 Servicios De Inmigracion inmigg &
 naturali consultants 233-1322
 Marroquin Jorge
 2309*El Tejano rscording tapes 232-9528
26TH ST INTERSECTS
 2602 Vacant
 2604*Favlas Dorothy Mrs
 2606*Torres Amador
 2608 Pistol-Two Beer Joint 234-9413
 2616 Apartments
 1 Razo Sara Mrs 239-8422
 2 Balza Leon 235-0104
 3 Razo Consuelo Mrs 235-8926
 4*Williams Margt Mrs
 2616* Taylor's Cleaners 239-6483
 2618 Advanced Metal Forming ml rolling
 & forming 239-8298
 2619 Hanson Motor Supply Inc auto
 access 239-2101
 2625 Davy Robt E
 2626 Filippi Joe Realtor 234-8116
 2626 Filippi John P real est broker
 234-1325
 2626* Mitchell Ethel Mrs 235-8219
 2627 D & M Foundry iron brass &
 aluminum fdry 239-3217
 2628 Lew's Displays (Whse)
 2629 Parker Ernestine Mrs 234-0045
 2632 Lew's Displays adv serv 234-5882
 2636 Pello Jonas
 2640 Hironaka Masaaki @ 233-0590
 2641 Vacant
 2643*Bembo Peter
 2644*Cortez Herman 233-5820
 2646 Bringas M & Son (Whse) 234-1900
 2650*Ogeda Demetrio 233-6925
 2651 Colver Paul
 2652*Leoni Patricia Mrs
 Rear*Ibarra Olivia Mrs
 2653*Castillo Sandra Mrs 232-2578
 2655 Trejo Gudello D 239-3159
 2660 Ochoa Gus R 235-8137
 2665 Vacant
 2669 Burgoin Blanca Mrs 233-0322
 2670 L & M Saw Works Inc 234-0327
 2673 Hi-Ho Cafe tavern 233-1203
 2673*Villalobos Angel
 2675*Nunez Susie Mrs
 2675*Falsetti Rosa Mrs
 2677*Nunez Ginger
 2679*Castellanos Mary Mrs
 2685 Empire Corp Manufacturing
 swimming pool mfrs 239-4343
 2687 Pool World swimming pool equip
 239-2384
S 27TH ST INTERSECTS
 2762 Jeffers Construction genl contrs
 234-1200
 2772 Caldarella Tony Installation-Mtce
 Petroleum Equip 239-1253
 2776 Sandoval Marie C Mrs @
 2776*Mendoza Theresa Mrs
 2778*Reyes Rufugio M 233-5647
 2794 No Return

2828 Town Talk Baking Co whol 233-7364
 Town Talk Thrift Shop baked goods
 233-3740
 2865 Thrifty Oil gas sta 239-9066
 2870 Town Talk Baking Co (Mech Dept)
 2874 Town Talk Baking Co (Adv Display
 Dept)
 2876 Malena's tavern
 2883 Bailey Annie B 234-9029
 2891 Madame Augusta's Top Soil Hair
 Products beauty sup whol
 2893 Beauty Mart 234-5309
29TH ST INTERSECTS
 2901 Neptune Auto Parts Supply 233-4279
 2902 Juanita's Cafe tavern 239-8774
 2902* Mc Kay Lee
 2905 Ging Soo Hoo @ 234-1562
 2912 Watson Dorothy Mrs
 2912*Vasquez Vanessa Mrs 234-9778
 2914 Gastelum Adolfo M 239-3581
 2915 Channell Harrison 233-8785
 2915*Wilson Mary M Mrs 239-8462
 2917 Arellano Reyna Mrs
 2918*Brown Rufus
 2919 Vacant
 2920 Vacant
 2922*Turnage Grace Mrs
 2924 Attic The used mdse 232-5410
 2925*Montgomery Cleveland 234-9314
 2925*Galvan Raul 232-1530
 2927 Ruiz Salvador @ 235-8217
 2927* Leal Jose A
 2932 Vacant
 2933 Phillips Temple Christian Methodist
 Episcopal Ch 233-7862
 2934 P E C Plumbing contr 233-3175
 2938 Polka Dot Parts auto parts & sup
 ret 239-8339
 2941 El Puerto restr 238-9992
 2943 Acevedo Raul
 2945 Lopez Renato 232-2580
 2945*Laguna Louise Mrs
 2950 San Diego Unified Sch Dist (Mtls
 Acqstn Proj) sch 232-6864
 Spanish Curriculum Development
 Center pub sch-program developers
 232-2991
 San Diego Unified School Dist (Proj
 C A N B E E) 232-2991
 2951*Land Jack C 232-1798
 2952 San Diego Unified School District
 compensatory education 234-7945
 2955 Gomez Rose J Mrs 239-8310
 2959 Sanders Mary Mrs
 2960 Mouet Provision Co whol meats
 239-4014
 2963 Putman Madeline Mrs
 2963*Cardenas Juan 233-9242
 2965 Gonzales Josephine Mrs
 2966 Hernandez Maria Mrs @
 2968 Hernandez Ophelia Mrs
 2972 Basilda Vicente D @ 234-4226
 2972*Casias Carmen Mrs
 2973 Castillo Efrén
 2975 Circa Cafe tavern 232-3432
 2976 Echols Bernie
 2976* Vacant
 2980 National Cleaners & Dyers 239-8426
 2984 Apartments
 1 Perine Fred T 234-0495
 2*Chamberlain John
 3 Vacant
 4 Vacant
 2985 Mc Cord's Bakery 239-6556
 2988 Richards Realty Co 232-1730
 2990*Mendez Maria 235-8325
 2992 Vacant
 2995 Galloway's Pharmacy 234-3594
 2996 Johnnie's Market gro 232-8851
30TH ST INTERSECTS
 3002 Smitty's TV repr 239-4577
 3005 A & A Truck Service 233-6178
 3015 Gador Gabriel L 235-9987
 3015* Barrion Edw 233-5888
 3017 Lorentz Francis
 3017* Oposcolo Clemente @ 232-5576
 3021 Diaz Lauriano M @ 239-5605
 3024 Mc Cain John H 235-9217
 3026 Mercado Raul
 3029 Diaz Reynaldo M 239-5902
 3031 Hernandez Carmen C Mrs @
 232-4812
 3031b Warner John
 3033 Casillas Aurelio 236-0451
 3039 Rios Tony R @ 239-8242
 3042 Gastelo Jose L 232-9291
 3046 Dunn Ola H Mrs furnished rms
 3047 Elmer's Used Furniture 239-6624
 3048 Alford Alf
 3050 Davis Wayne
 3052*Dunn Ola H Mrs @ 233-8853
 3055 Stokley Harrison J @ 239-3922
 3057 Vasquez Charlotte Mrs 235-9524
 3060 Vacant
 3062 Vacant
 3063 Carrillo Florencio H @

3064 Advanced Battery Mfg Co 232-2944
 3071 Vacant
 3075 Vacant
 3077 Johnson Frances B Mrs @ 239-6448
 3079 Johnson And Johnson Beauty &
 Barber Shop 233-3961
 3081 Vacant
 3085 Cervantes Refugio R 239-0696
 3095 Vacant
 3096 Bettencourt Auto Paint & Body
 239-8765
 Bettencourt's Service Center gas sta
 239-8765
31ST ST INTERSECTS
 3101 Ideal Market 234-4865
 3102 Church Of Christ 233-1018
 3105 Vacant
 3107*De La Cruz Edwin 239-0736
 3109*Cabangang Josepino
 3110 Lopez Julio 239-4649
 3111 Fanning Cecilia Mrs
 3111* Burye John J 233-1902
 3112 Becerra Salvador 233-5913
 3113 Vacant
 3113*Macapagal Fay Mrs
 3114*Price Velma Mrs 232-1475
 3115*Callo Romulo D 239-5316
 3115*Lavitoria Teddy 235-6733
 3117*Raagas Pantaleon Y Jr 239-7498
 3117*Richardson Mickey
 3119*Hernandez Eduardo 235-4610
 3119*Labrador Ismael 233-5609
 3120 Dept Of Correctional Parole &
 Community Serv Div 233-0154
 3121 Burton Dorothy Mrs
 3121* Vacant
 3123 Stephenson Bertha Mrs
 3124 Arroyo Ascension 236-1869
 3126*Balcerzak Linda M Mrs 239-5879
 3130 Buaya John
 3131 Vacant
 3133 Garcia Jose @ 233-8576
 3134 Cervantes Abel @ 234-6098
 3135 La Tapatia restr 234-0782
 3137 Serra Apartments
 1 Vacant
 7 Jay Donna Mrs @
 8 Randall Bessie Mrs
 9 Vacant
 10 Jay Wm
 3142*Sacay Evelyn 232-9647
 3142a Vacant
 3142b Vacant
 3144 Perez Arnulfo V
 3146 Vacant
 3150 Musillo Consuelo B 239-7015
 3152*Villareal Pedro 235-9515
 3154 Galvin Leonard
 3158 Vacant
 3161 Corona Furniture Co 232-6161
 3168 Hamilton Stuart
 3170 Cortez Rosa R Mrs 233-9304
 3175 Vacant
 3178 Guerrero Ofelia Mrs 239-1545
 3178*ASanchez Julio A 239-0063
 ZIP CODE 92113
 3182 Vacant
32D ST INTERSECTS
 3201 Base Liquor 234-1498
 3202 No Return
 3212 Madrid Alejandro V 232-5360
 3212*Graham Anthony 235-0113
 3217*Wilson Robt W 239-4227
 3222 Baker Rudolph L @ 235-9493
 3224 Vacant
 3225 Ruiz Maria Mrs @
 3228 Vacant
 3231 Salinas Avelino 234-4235
 3231* Vacant
 3232 Garcia Domingo @ 239-7942
 3233 Vacant
 3233* Vacant
 3234*Torres Monica B 233-9295
 3237 Smith Lula Mrs 232-0779
 3245*Chatman Ronald 232-9035
 3246 Vacant
 3247 Vacant
 3247*Ferguson Geo 239-7383
 3248 Torres Miguel 235-9891
 3250 National Manor apnts
 1*Collins Troy L
 2*O'Neill Michl H
 3*Harp Jerry
 4*Chaney Nick
 5*Wilson Calvin
 3252 Apartments
 6*Preifer Donald
 7*Clark Sylvester
 8*Westley Linda
 9*Flesher Patk
 10 Vacant
 3264a Vacant
 3264b*Baker Ron
 3264c Vacant

316

28

TEL. 286-0713

1624 East 18th Street

National City

SICARD ST 1975

SHERMAN ST—Cont'd
3822 Electronic Systems Engineering tv
sales & serv 291-8780
3826 Fischbach & Moore Inc (Whse)
3860 Contractors Equipment Co rental
298-0847
San Diego White Truck Co truck dir
298-6631

SHIELDS CT —FROM 4114 SHIELDS
ST NORTHEAST
ZIP CODE 92124
10467*Griffith Vernon 279-9733
10468 Vacant
10469*Orler John E 560-0408
10468*Mc Daniel Howard 279-4056
10477 Vacant
10478 Browning Harold D 565-0397
10487 Paul Terry L 565-2664
10488 Moore John L 292-1508

SHIELDS PL —FROM 4122 SHIELDS
ST NORTHEAST
ZIP CODE 92124
4206 Kleis Louisa P 565-0360
4207*Freeman James W 565-2087
4216 Cummings Jon R 565-0420
4217 Turner Jay E 278-7393
4226*Gorek Steven J 279-4565
4227*Everett Dwight H 277-6550
4236*Walker Jerry 565-0529
4237*Millap Dewey 560-8973
4248*Davis Gerald @ 560-0723
4247 Vacant
4256 De Marco Jimmy W 277-2195
4257*Cummins Wilbur 560-6065
4264*Green Robt 278-8968
4267 Bullard Bobby J 565-0294
4276*Jows Bruce 560-7287
4277*Schlieper Fred 560-9039
4286 Vacant
4296 Denton Wm H 560-8922

SHIELDS ST —FROM 3896
HALFBREAK WAY
NORTHWESTERLY
ZIP CODE 92124
3906 Watson Wm E
3907*Wald Norman 560-9306
3915*Le Compte Timothy E 565-0536
3923 Pepper Arth B 560-8242
3946*Council G S Jr @ 278-5656
3956*Martin Leonard 279-9604
3966 Genzler Patk A 277-7855
3976*Matthews Ernest G
3983 Fortar Charles W 279-4735
3989 Brandt Ted M 565-4279
BUMPER CIR BEGINS
3996*Peters John W 278-5836
3997*Cook Dennis A 279-9254
NEREUS ST ENDS
4009*Showalter Robt 560-1256
4023*Asmusen Wm 278-4587
4037*Koenig Bernard J 278-8618
4051 Kale James E 565-1891
4056 Crowell Charles D 565-2712
4076*Warren Dan J 292-0491
4093 Leverette Glen 279-5208
BUMPER CIR ENDS
SPEARFISH LA BEGINS
4106*Stevenson B 565-9279
SHIELDS CT BEGINS
4114*Hathon Gerald 279-6409
4122*Murff B W
SHIELDS PL BEGINS
4130 Foley Lee M 565-1469
4138*Maples Jean 560-9909
SANTO RD INTERSECTS
BEATY PLACE BEGINS
4455*Hicks Edwin
4461 Stewart Warner B
4469 Smith Paul G
4477 Baldwin Joseph G 565-9341
4486*Ford Eddy 565-2920
4494 Gaudrey Saml J 565-8941
WADDELL CIR BEGINS
4503*Banalewicz Henry M 560-7948
4504 Moore Robt F 560-9689
4511 Pallares Jose V 565-4634
4512*Stroup Glen 560-8024
4519 Mockyo Charles L
4520*Miran Francisco T 560-5476
4527*Verheul Adrianus
4528*Goon Rogelio
4535 Craig Keith C 565-8930
4538*Baustfell Alvin @ 560-8623
4543 Knaub Michl L 277-8404
4544 Gabbert Nelson F 565-2235
4551 Stull Carl M 277-8594
4552 Smith Albert R 565-9361

4559 No Return
4560*Forrester Emmett
4566 Reynolds Ken L 565-1230
4572 Scott Carl M 565-9691
4579*Otto Michl 278-1396
4580*Brown Glen
4585 Riley Mack Jr 279-8919
4586 Williamson Robt H 565-8940
4591 Reberger Martin E 277-8328
4592*Rhodes David 277-8091
4597*Newton Charles W 565-4540
4598*Puryear Charles E
GAINARD WAY ENDS
4603 Olande Fred S 565-6574
4609*Sala Joseph
4614 Sutton Dave H
4615*Washington Ronald
4620*Brodies David 279-7807
4621 Ivey Donald W
4626*Campbell J R
4627 Palmer Ronald G 279-2995
4632 Wiles Dan C 565-8735
4633 Acierio Sarah P 277-1316
4640 Jackson Boyd D 565-9129
4648*Blanchard Dann
4656*Handy James R 560-5792
4664*Alexander Ken 277-8985
4670 Wilson Edw L 565-7836
4678*Diocquino James 565-2279
4686 Schubert Franklin W 565-1154
4694*Bojji Bill 277-4630
GLENNON ST INTERSECTS
4708 Hubner Thoa R 279-6014
4722 Miller Robt W 277-6838
4736*Johnston Leo 560-8814
4748*Mabanta Quinton 560-0250
4762 No Return
4774*Sullivan Fredk 560-5725
4786*Prevatt Thos
4798*Primus Joe
MADDOX DR INTERSECTS
4808 Vacant
4809*Raasick Dennis W @ 279-5322
4814*Gurule Joe E 277-1509
4817*Townsend Joseph 560-1592
4820*Wyrick Richd L 277-6431
4825 Forsyth Gilbert R 292-4565
4826*Siefken Frank A 560-6205
4831 Trzynka Kennth E 565-7599
4832 No Return
4837 Fisher Arth R 292-4608
4838 Hubbard Henry 292-1834
4842*Robison Wallace W 565-4024
4843 Acosta Gilbert M 565-7220
4844*Perez Octavio A 565-8419
4849 Shaw Cecil R 278-0788
4855 Metzger John F 279-2632
4863 No Return
4871*Retzko Bernard J 277-4960
4879 Enlow Virgil K
4887*Carignan Richd A 279-3809
KEPPLER DR INTERSECTS
208

SHILOH RD —FROM 5300 OGDEN ST
NORTH
ZIP CODE 92105
3760 Nystrand Martin @
3770 Souza Cora B Mrs @ 583-6651
WIGHTMAN ST INTERSECTS
3805 Prince Mont @ 582-7956
3810*Rosenblum Dov B 287-6486
3815 Carey Howard C @ 582-6212
3816*Newman Raymond J 286-9518
3821 Good David A @
3831 No Return
3864 No Return
3865 Cook Marie Mrs @ 582-8380

SHIREHALL DR —FROM 3650
BROOKSHIRE ST WEST
ZIP CODE 92111
6408 Steinberg Phyllis M Mrs @ 292-4125
6409 Hirtler Virginia B Mrs 278-0155
6416 Sabadiash Joseph V @ 585-2979
6417 Dougher Wm E @ 277-8991
6425*O'Grady Timothy F 292-7269
6428 Garman Donna L 279-9426
6433 Grugel Ernest W @ 278-9825
6434 Dodson Donald M @ 278-9825
6441 Gremillion Eug G @ 277-9451
6442*Leroy Frank A Jr @
6449*Perce Edw M 278-8610
6450 Goosens I Lenard @ 277-3340
6456 Vacant
6457 Gow Robt @ 277-3392
6462 Vacant
6465 Spears Quincy @ 278-3934
6470 Elms Charles L 279-7587
6473 Wuellenweber Donald C @ 278-2521
6478 Wingen James P @ 279-6140
6481 Robinson Lorri B Mrs @
6486 Porter Wm R @ 278-3792

SHIRLEY ANN PL —FROM 2341
MONROE AV NORTH
ZIP CODE 92116
4501 Galvin Lawrence A @ 295-5280
4509 Schwartz Ben 298-3403
4512 Tinsley James J Rev @ 295-9475
4520 Hensil Walker A @ 296-1606
4521 Johnson Raymond V @ 296-0753
4531 Peed Wm V @
4532 Meador Edith I Mrs @ 297-1591
4535 Vacant
4536 Riordan Wm E @ 295-9331
4543 Graves Vera Mrs
4544 Baxter Herbert E @ 295-5641
4547 Neumeister Emmy B Mrs @
296-3668
4552*Thomson Wm L @ 284-9294
4555 Clark James B @ 295-1284
4564 Nichols Leone Mrs @ 296-1100
4565 Harvey Harold W @ 298-8943
4568*Guntz M L @ 289-1183
4569*Riedel Geo J @
4575 Vacant
4580 Kent Leland L @ 295-6491
4581*Powell Debbie L
4582 Holland Ruth A Mrs 295-0325
4586*Cosby Bill

SHOLES ST —FROM BULLOCK ST
WEST 1 SOUTH OF CAROLERS
CT
ZIP CODE 92111

SHOREWOOD DR —FROM 7600
BLACKOAK RD EAST
ZIP CODE 92114
7613*Harding Mathew @
7623 Gilbert Humiko Mrs @ 463-6535
7626 Spears Victor L II @
7631 Antoine Mae E Mrs @ 466-7404
7641 Pike Juanita B @ 463-2670
7642 Springs Wm J @ 469-4501
7649 Mitchell Benj F @
7654 Van Hien Henri P @
7659 Smith Billy D @ 466-2956
7662*Duncan James @
7703 Mahoney Roy @
7706 Funches Freida G Mrs @ 461-1975
7711 Vacant
7714 Jordan Oscar @ 460-1620
7721 Vacant
7724 Vest Charles F @ 460-1623
7729*Bowens Early Mrs @
7732 Vacant
7739 Rallins Charles @ 461-5537
7742 Johnson Irma J 460-1275
7747 Tucker Rachael L Mrs @ 466-2028
7750 Kennedy Lavern @ 461-8727
7757*Norman Jerry L @
7804*Parsons Roy W @
7809 Fox Terry D
7817 Humphrey Larry M @
7818 Vacant
7825 Clark Larry G @ 461-3747
7830 Baker Murray @
7833*Harrison Elbert @
RINGWOOD DR BEGINS
7841 Burton Theo R @ 463-8693
7849 Cook Willie H @
MEADOWBROOK DR INTERSECTS
7902 Dunn Emanuel @ 462-0490
7914*Gutierrez Rudy @
7926 Cerezo Herman R @ 465-0570
7938 Brandley Max L @ 465-0924

SHORT ST —FROM 4646 W
TALMADGE DR EAST
ZIP CODE 92116

SHOSHONI AV —FROM 4500 SAUK
AV SOUTH
ZIP CODE 92117
4601 Thomas M B @
4602 Morgan Kent 272-8918
4609*Eddings David C @ 270-5306
4610 Miller Henry A Jr @ 276-4719
4617 Greenwood Marie M Mrs @ 274-1953
4618 No Return
4625 Turley Earl L @ 273-4357
4626*Polikowski Richd @ 270-4399
4633 Hewitt Clifford W @ 273-0979
4634 No Return
4641 Rios Antonio @ 273-3507
4642 Pinheiro Edw @ 273-6164
4646 Coburn Charles R 273-0924
4650 Pecore Norman

4657 Busselaar Andrew H @ 274-9808
4658 Morales Henry W @ 270-1331
4665 Ozmun Wm R @ 273-3072
4666 No Return
4674 Hallay Edwin K @ 273-6371
4675 Luna Benj 272-8053
4682 Christensen Aage @ 274-1750
4685 Ramirez Jose S 274-2001
4690 Mases Albert M @ 273-3384
ACOMA AV INTERSECTS
4704 Sluck Nicholas
4716*Walt Douglas
4728 Reinaldo Lucio @ 273-3787
4740 Kuhnert Hildegard Mrs 273-4994
4741*Eveleth John @ 270-6307
4752 Paderewski Vernon R @ 276-4316

SICARD ST —FROM 500 S 28TH ST
SOUTHWEST
ZIP CODE 92113
408*Serrano Paulina Mrs 234-6002
409 Vacant
414 Gonzalez Dolores Mrs @
420 Villa Jack T @ 232-2489
428 Marquez Antonio 234-7548
444 Montreal Genevieve Mrs 234-6022

HARRISON AV INTERSECTS
503 Vacant
506 Cousins Alonzo 235-6695
507 Vacant
511 Vacant
514 Peralta Carolina M Mrs @ 232-8046
Rear Lozano Gina Mrs
515*Beccerra Pedro 235-9688
522 Vacant
530 Vacant
536 Scott Jesse 239-1478
538 Woodford Elton 233-9190
540 Vacant
542*Miller Kathleen Mrs 235-8090
544*Morton S E 234-2917
546 Vacant
548 Vacant
550 Whitmill Ruth Mrs 235-9647
IRVING AV INTERSECTS
620 Moore Alice Mrs 233-6054
621 Saint Anne's Rectory 239-8253
Nikliborc Robt D Rev 239-8253
Saint Anne's Headstart nursery sch
233-1211
628*Villegas Isaura Mrs 235-6758
629 Vacant
630 St Anne's Convent 233-0529
632 Jazo Frank @
JULIAN AV INTERSECTS
722 Gonzales Sarah Mrs @ 233-3552
752 Zuniga Miguel 239-2520
754 Espinoza Ramona B Mrs 235-8330
762 Seana Carmen O 234-1375

MARCY ST INTERSECTS
LOGAN ST INTERSECTS
NATIONAL AV INTERSECTS
1024 No Return
1025 J & W Steel & Fabricating 233-0988
1027 Vacant
1034*Gomez Luisa Mrs 232-1545
1038 Flinn B Ethel Mrs @ 233-8736
NEWTON AV INTERSECTS

E BELT ST INTERSECTS
1500 Fisherman's Dock Arco Marine
Terminal gas sta 234-7269

SIDNEY PL —FROM 5044 E
MOUNTAIN VIEW DR EAST
ZIP CODE 92118

3515*Keyser Thomas 282-9552
3516 Walker Richd A @
3523*Colling Michl A @ 284-0058
3535 Lang Sven
3536 Heraty Maureen J Mrs @ 284-3417
3541 Benedict Charles D @ 283-2529
3547 Jensen Ivan D @ 281-0443
3554 Pan Dorothy F Mrs
3561 Nolen Lawrence M @ 281-6005
3562 Smith Paul G @ 281-4593
3568 Nicoud Geo A @ 284-2805
3574 James Kenneth H @ 282-7807
3575 Noble Richd M @ 281-6579
3582 Mc Gillicuddy Danl J @ 284-3438
3588 Repine Diane N Mrs @ 280-7769
3596*Greco Mathew

NEWTON AVE 1966

713

NEWTON AV--CONTD

2256 TRILLO ALBERT G • 232-0716
 REAR CHAVEZ JOSEPH M
 2260 ESPARZA ESTEFANO MRS
 2266 DOMINGUEZ RUDY
 2268 MC CORMICK JOHN K 234-0406
 2270 CHAVEZ RICH D 234-2014
 2272 TANIGUCHI INC WAREHOUSE
 2280 VACANT
 2284 THOMAS DAVE 239-0665
 REAR THOMAS ROD & REEL REPAIR
 SERVICE 239-0665
 2285 STODDART HENRY G AUTO
 WRECKING 232-1880
 ---SICARD ST INTERSECTS
 2302 J M POULTRY PACKING CO INC
 239-2396
 2317 LA SALLE TRUK-TRED 234-8475
 2320 AUGUST'S FOUNDRY ALUMINUM
 BRASS & BRONZE 239-5820
 2322 DEPENDABLE MAINTENANCE
 SERVICE CO 239-4542
 2328 BUSS EFFIE L MRS • 239-4259
 2334 VACANT
 2340 VACANT
 REAR VACANT
 ---26TH ST INTERSECTS
 2602 RUFUS KATIE MRS
 2603 LUCERO LAURA N MRS 234-0922
 2604 CAWLEY RICH D
 2614 MURILLO PAUL
 2615 LEE CHIN SEE MRS • 239-4315
 2618 KULHANEK ANN MRS •
 2619 ALVARADO-PRIETO CARLOS •
 234-5813
 PRIETO CARLOS A • 234-5813
 2622 BYE TINA MRS • 239-7309
 2625 VACANT
 2628 UENO FLORENCE F MRS 239-5475
 2631 SANCHEZ MAX L
 2635 CASTRO EVERARDO O • 232-2405
 REAR VACANT
 2640 VACANT
 2641 ROMERO OLALLO 239-4386
 2642 VACANT
 2643 VACANT
 2644 A CARLSON BOBBIE A
 2644B VACANT
 2646 VACANT
 2646A THOMAS JO A
 2646B VACANT
 2647 MORENO JUAN D 233-3060
 2652 DEEN FARRIS
 2653 CALLES JUSTINA H MRS •
 233-0936
 2658 BELIVEAU THOS R
 2660 VERGARD RUBEN
 2660½ VERGARD ALBERTO
 2661 HEISMAN VINETTA I MRS •
 233-3664
 2662 DAWSON JAMES L 234-2658
 2665 GAMBOA CARLOS R • 233-7927
 2665½ GAMBOA RAMON • 234-0428
 2666 GONZALES AUGUSTINE 233-3726
 2667 VACANT
 2670 VACANT
 2676 VACANT
 2679 JONES ARTH
 2681 BROWN'S WELDING SERVICE
 232-3689
 2685 MARTINEZ TOMASA H MRS •
 232-1233
 2685½ MARTINEZ ALF 239-8453
 2686 HERNANDEZ DANL • 233-3566
 2686½ GONZALEZ ELVIRA MRS
 2691 STAITE R E ENGINEERING INC
 BLDG CONTRS 233-0178
 2696 VACANT
 2696A RUSH ERNEST H
 ---27TH ST INTERSECTS
 2701 VACANT
 2709 ESTRADA FLORENTIO • 239-5063
 2721 SMITH JOSE 239-6420
 2731 VACANT
 2733 VACANT
 2741 SHUFORD ROBT C • 234-0069
 2744 CALIFORNIA BENCH CO CONCRETE
 239-4423
 2749 SANDERS' JOHNNIE MAINTENANCE
 234-5568
 SANDERS JOHN •
 REAR VACANT
 2755 LUCERO DOLORES M MRS
 2759 HUNTER JAMES E •

2918 ARROYO ARMANDO C
 2920 WOLFE FRANK M • 232-9012
 2928 BRAZIL C WALTER REV •
 233-7035
 2930 KAHELSKI JOSEPH R
 2930½ THOMAS WESLEY E
 2934 LERMA ALBERT •
 2938 BURNETT JOHN JR • 239-5596
 2942 VACANT
 2950 VACANT
 2950½ PETERSON NEWTON F
 2958 REYES GEO A • 239-7932
 2962 VACANT
 2964 VACANT
 2966 GARCIA PEDRO 232-3350
 2970 ALEXANDER ROSETTA G MRS •
 239-6895
 2972 NO RETURN
 2974 VACANT
 2980 HERNANDEZ ADOLFO • 233-0940
 2982 GARCIA LOUISE C MRS 234-1763
 2984 COOK CARMEN MRS • 234-2491
 2986 WHITE ANTONIO S 239-4745
 2994 STANSBERRY EARL
 ---30TH ST INTERSECTS
 3004 JONES HENRY • 239-4092
 3014 MARQUEZ MANUEL • 239-9568
 3020 CRAIG LEIGHTON J 232-8609
 3022 BOWER CHARLES E • 232-2550
 3028 WALKER MAMIE MRS
 3030 JOHNSON IDA B 239-6588
 3036 DE LA CRUZ JENNE MRS •
 239-3770
 3044 WILEY DONALD H 233-3095
 3044½ GASPAR LEO
 3046 JIROUS HENRY • 233-5919
 3052 DE YOUNG ERNEST • 234-5682
 3054 VACANT
 3056 CRUZ ANTONIO R 232-3703
 3066 CARRASCO SANTOS J • 234-1698
 3068 VACANT
 3070 MOLLENHAUER REGINA M MRS •
 234-5303
 3074 VACANT
 3076 JACOBS MAMIE D MRS 232-9092
 3078 VACANT
 3080 MITCHELL DONALD A 232-8805
 ---31ST ST INTERSECTS
 3102 DOWER WM L 234-5417
 3104 GERMAN WINSTON F
 3106 VACANT
 3108 HOWARD HARRY A
 3110 TRAPSE PETER 234-1080
 3112 OWENS GEO W 233-3847
 3114 PAULSON ALF W
 3116 VACANT
 3120 SMITH JAMES J 234-9052
 3124 VACANT
 3128 WOOD LESLIE
 3136 MISSINI ALF •
 3144 KREUTER WM E 322-5539
 3146 WOODARD MURRAY
 3148 MC GEHEE CAROL E MRS •
 232-3034
 3152 DIGON ANTONIO Y 239-2665
 3156 OLAZABA BILL R
 3162 HOLMBERG JOHN F • 233-0811
 3168 VACANT
 3170 LADRIDD MARINO 239-6845
 3174 HOLM VESTA M MRS • 239-7216
 3174½ RODGERS ANN H MRS 232-3693

3429 WIMBERLY FLOSSIE MRS •
 232-3669
 3430 COLLINS WALTER S • 234-5748
 3432 QUINN ZORA MRS
 3435 VACANT
 3438 SMITH ANNIE B MRS
 3443 MASON JAMES 234-5292
 3445 MASON JAMES
 3446 WHITE ALBERTA MRS 234-5571
 3456 VACANT
 REAR VACANT
 3458 BULLOCK FRED • 234-2327
 3460 MORRIS IRA
 3463 NASH GEO W •
 3470 LYMAN ORA MRS •
 3473 DAVIS TRUMAN
 3476 ACEVEDO JOSEPHINE MRS •
 239-4784
 3477 MAJOR JOHN D • 234-4356
 3483 VACANT
 3483½ WILLIAMS ANNIE L MRS
 233-3383
 3484 LOPEZ MANUEL V • 234-4976
 3485 VACANT
 3486 SILVA SYLVIA MRS
 ---35TH ST INTERSECTS
 3505 DAVIS LASTON
 3507 VACANT
 3511 JONES FANNIE R MRS •
 232-2534
 3512 MARTINEZ MARCELINO •
 239-1958
 MARTINEZ RUDY
 3523 CARTWRIGHT JAMES 232-8200
 3531 MONTES JOSE
 3537 PEREZ LUCY MRS
 3539 VACANT
 3545 CHAVEZ ALBERT C • 239-6766
 3551 MOORE ARTH D • 239-8917
 3551½ VACANT

186

40

46

---28TH ST INTERSECTS
 ---29TH ST INTERSECTS

28

BOSTON AVE 1966

BOREN ST--CONTD

3830 SPRINGFR COLEMAN J • 582-2479
3835 GRUNNING GEO 286-2579
3836 NORRELL WM F • 582-0397
3841 VACANT
3842 NELSON P PAGE • 582-0761
3847 HEDRICK JOHN D
3848 LILE ARTH • 582-1017
3853 ROUSA FERDINAND • 583-6511
3854 HOWELL LEONARD L • 582-2744
3859 THARP LILLIAN MRS 583-2177
3860 POWERS ELISA MRS 583-8507
3865 ANTIPERO MATHEW • 582-2630
3866 LAURENT JOSEPH A • 583-0839
3871 CATALDO JOE 583-1970
3872 ESPINOZA ALBERT 583-2387
3879 NORLEY WM H • 583-9385
3880 POLLYCUTT FERGUSON C • 583-7666
3885 CIMMINO FRANK • 582-8506
3886 GEYER RUFUS • 583-0653

52

BORNER ST -FROM MAXIM EAST 1 SOUTH OF MARKET

4450 TAYLOR JAMES • 264-5269
4451 FORTENBERRY ROBT L • 262-2754
4470 HILLIARD RICH D 262-6851
4471 JACK LIONEL • 262-9420
4502 DAVIS PRESTON • 264-4365
4515 HENDERSON ANDREW L • 262-7838
4516 MILLER JOHNNIE B • 262-6640
4529 WILBURN WILLIE • 262-5781
4530 PHILLIPS JO
4545 CUNNINGHAM CLIFTON • 264-8081
4546 HINTON GASTON • 264-7606
4570 SHELTON THEO 261-1473
4571 GILLIAM EARL B • 262-5325
4576 WOODEN ISAAC M JR • 262-6324
4577 DANIELS CHARLIE • 262-7778
4583 JONES MARION J • 264-8609
4584 WRIGHT ELBERT •
4591 CACHO VICENTE • 262-6671

67

BORRESON ST -FROM 3600 BAKER NORTH

3410 VACANT
3415 LARSEN RAYMOND F 273-3684
3416 HATCH RAY V •
3422 WILSON DELBERT R • 273-6255
3423 LIPPY RODGER C • 273-3745
3428 GERRIOR JOSEPH H • 273-6836
3429 MC GINNIS HARRY C • 273-5586
3432 CERNY HAROLD E • 273-5213
3436 PAINE HERSCHIL A • 273-1723
3437 VACANT
3444 LORD ERNEST R • 274-5390
3445 HANSEN CARL J • 274-3420
3451 DANIEL RAYMOND H • 273-5964
3452 LOVEJOY PRESTON F • 273-7509
3459 DAVENPORT CARL M • 274-6010
3460 HUMMEL HAROLD J • 274-2573
3467 GRAVES BRUCE C 274-1207
3468 MAID FLORENCE G MRS • 274-5411

16

BOSTON AV -FROM 100 S 26TH ST EAST

2626 VACANT
2626% COLEMAN WILL 234-5305
2627 KEAVENY J F CONSTRUCTION CO GENL CONTR 232-6866
2628 VACANT
2635 COLLINS FRANCIS W • 233-3754
2640 GEORGE LEONARD
2644 YAGURA IWAO LANDSCAPE GDNR • 239-7427
2645 FOSTER STELLA MRS 234-0839
2649 MONTERO JOSE
2650 DUBOIS PAUL E • 239-7128
2651 VACANT
2651% VACANT
2652 NO RETURN
2661 PTONEY LARRY R
2662 FRANCIS BENJ • 239-7345
2664 WRIGHT AMOS 232-8228

2666 VACANT
WILSON COURT APTS
2666% VACANT
2669 CHAVEZ RAMONA A MRS
2668% WEBB SPURLEY A MRS
2669 MEDRANO HENRY • 233-3732
2670 PARRA TONY A
2670% MILLER LARRY L
2674 VACANT
2674% MC LAIN DENNIS
2676 VACANT
2676% VACANT
2678 DULIN HENRY D
2678% BEARDSLEY CHARLES D
2680 CASTILLO PEDRO
2680% VACANT
2684 LOPEZ CIRELIO
2686 GONZALES MELESIO
---27TH ST INTERSECTS
2704 SILVA WM R
2708 MARIN ROBERTO
2718 GRIHALVA ELLIS N • 234-5407
2718% BURNS RICH D
2730 FUENTES MANUEL •
2742 VALDIVIA SANTIAGO S •
2744 VACANT
2746 VACANT
2749 MOORE'S SPRING CO AUTO PARTS 233-3049
2750 CARTWRIGHT NELL MRS
2751 WARREN'S INDUSTRIAL SHEET METAL 239-5035
2752 VACANT
2758 VACANT
2761 BATEY JERRE T MRS
REAR VACANT
2761% CORNISH OCELLA G MRS
2764 POSEY EVOLA MRS • 232-0345
2765 UNIQUE JANITORIAL SERVICE HAYNES ALICE MRS • POLLARD OHELLA M MRS •
2765% VACANT
2768 HORN ELLEN MRS
2775 WASHINGTON FREEMAN F • 233-3375
2775% SMART SAML D
2779 CONNORS DELORES MRS
2795 ROBINSON REGINALD T 239-9544

28

---28TH ST INTERSECTS

2811 GLADNEY FRED
2814 VACANT
2815 VACANT
2817 PORTER JARONE • 232-5583
2818 EDEN LOWIDHA MRS 239-6613
PATTERSON NORAH
2819 VACANT
2820 VACANT
2822 ALLEN ROBT G
2824 VACANT
2825 MURILLO MIGUEL 233-7277
2826 BAKER HUGH L 239-7436
2827 VACANT
REAR VACANT
2828 VACANT
2830 BAKER SAMMY L
2833 CONCHAS EMILIO • 232-0237
2836 HAYES JIMMY L • 239-6230
2837 STANSIL GAD 234-1349
2838 WOOLFOLK KATH MRS •
2841 VARGAS HENRY R 233-8345
2842 VACANT
2844 HERRERA MARGARITA
2851 MAGDALENO BENJ • 239-5918
2852 VACANT
2854 VACANT
2861 VACANT
2862 ROY WELTON J • 239-0576
2863 VACANT
2865 ANDERSON LUVENIA MRS • 234-2966
2866 VACANT
2867 TAYLOR MARY MRS
2873 VACANT
2874 VACANT
2875 KISKI MARILYN
2877 MEEK GARY
2879 VACANT
2879% VELONZO GABRIEL
2881 DOBINS LARRY
2883 GORDON HAZEL MRS
2884 VACANT
2885 PRICE JERRY L
2886 LIGHTEN HAROLD
2887 RUTHERFORD ALBERT D
2887% VACANT
2889 DIONNE WILFRED J
2891 HESNER HERBERT P 232-2752

2993 DAUGHETEE ROY L 234-4256
---29TH ST INTERSECTS
2901 OLIVARRIA GEO G
2917 COTA CARLOS 239-6381
2925 POMPLUN MINNIE E MRS 239-5928
2929 BANES ELIZ M
2931 VACANT
2939 VACANT
2941 PONTECORVO JOHN R •
2947 VACANT
2947% TORRES LOUIS 234-2498
2949 VACANT
2955 MACAULEY CARLETON L •
2961 DECAL EDW R 233-0985
2963 ABRIAM MENDO
2965 GAMBOA ONOFRE O
2969 RAFAEL FLORENCIO 232-5894
2969% VACANT
2981 VACANT
2983 VACANT
2985 FORREST JAMES
2993 GUZMAN VICTOR M • 233-8430
---30TH ST INTERSECTS
3005 GARCIA ELENA R MRS • 239-1662
3011 DELOSREYES PIO N 239-6383
3013 VACANT
3019 VILLA MODESTO 233-6732
3021 VACANT
3025 VACANT
3033 LOPEZ JULIA MRS • 233-8547
3043 HARTMAN EDW H • 239-1996
3045 VIZNER JEAN E MRS •
3061 VALLAR VICTALIANO V 234-4086
3063 VACANT
3067 FLORES FRANK C • 239-7656
3068 ESPITTA C M
3075 DOWNEY JOSEPH
REAR SCHNELL WALTER
3077 VACANT
---31ST ST INTERSECTS
3103 TAM KWONG W 234-0774
3105 PALUSAN LEONARDO 234-5418
3121 VACANT
3123 JOHNSON CHARLIE J 232-1357
3125 HAWKINS THOS K 239-0076
3126 VIDAL DANL 234-1360
3127 BRIGGS L J 232-3580
3129 PAGE LEROY R 239-5683
3131 YOUNG JOHN W • 239-7380
3143 VACANT
3145 VACANT
3151 VACANT
3153 VACANT
3155 VACANT
3159 KING JAMES S 239-6396
3165 RIVEROLL JAMES J • 239-2657
3171 KAMPFMAN FRANK J JR 233-6995
---32D ST INTERSECTS

40

---COTTONWOOD ST BEGINS

---34TH ST INTERSECTS
3416 PASSARELLI ANDREW S
3418 LOPEZ EVARISTO • 239-6296
3423 VACANT (3423-27)
3430 ROBINSON CHARLES W
3431 SHERMAN WM F
3434 KEMPER WM E
3440 LOVE WILBERT CEMENT CONTR 239-4919
3441 RUSS PAULINE MRS • 234-5221
3448 GOODEN JULE • 239-1467
3456 BURNETTE MARTHA MRS 233-8696
3458 VACANT (3458-3460)
3458% CARTER JOYCE R
---ACACIA ST INTERSECTS
3460 VACANT
3468 SIMS LETHA M MRS 232-0423
3478 RODRIGUEZ ROBERTO
---35TH ST INTERSECTS
3505 VACANT (3505-3509)
3511 VALADEZ AGAPITO
3512 BECKHAM ROBT L
3521 KERNS WM
3529 GORSUCH LA CLEDE P • 233-0679
3531 VACANT
3535 MILLER ROBT C • 234-1788
3545 JUAREZ FRANK T • 233-3606
3551 DUKES FRANCES F • 239-6484
3557 CHAMBERS RUBY L MRS
3559 MC GRIFF DONNIE 234-0014
3567 NEAL EUNICE MRS
7569 VACANT
3571 JONES MARY MRS
3575 FROST EDDIE • 239-7250

NATIONAL AVE 1966

705

NATIONAL AV--CONTD

2232 VACANT
2234 MORRES HAZEL MRS •
2235 CORNEJO GABRIEL • 239-2564
2236 VACANT
2236½ VACANT
2238 VACANT
2238½ JONES ESPERANZA N MRS
2240 VACANT
2243 VACANT
2244 GARCIA CONNIE MRS
REAR VACANT
2245 LEARY MABEL F MRS • 239-8656
2245½ VACANT
2253 BAKER RUODOLPH L
2260 SAN DIEGO TIRE MART
RETREADING 234-1554
2266 SMITH MARIE MRS
2269 VELLORIA ANDREA MRS •
239-4069
2276 VACANT
2285 CESENA LOUISA MRS • 239-0610
2292 BAY MACHINE & STEEL INC MACH
233-0195
2295 EDDIE'S AUTOMOTIVE 234-1736
---SICARD ST INTERSECTS
2303 SHANNON'S RESTAURANT
234-9505
2309 RAY'S BARBER SHOP
2309½ POKER PALACE CARD ROOM
---16TH ST INTERSECTS
2602 VACANT
2606 HAM GORDON G 234-2388
2608 OLLIE'S CAFE RESTR
OLLIE'S INN TAVERN 234-9413
2611 HANSSON MOTOR SUPPLY INC
234-3577
2616 APARTMENTS
1 JOHNSON L G
2 GUTIERREZ MINNIE MRS
3 BRYANT MARY MRS
4 SANCHEZ GLORIA MRS
2616½ TAYLOR'S CLEANERS 239-6483
2618 FAIR DEAL APPLIANCE 232-1792
2618 PACKWOOD WILBUR F 232-1792
2619 ACME ORNAMENTAL IRON WORKS
INC 234-6131
2625 BARRY ERNEST L GENL CONTR
2626 FILIPPI REALTY CO REAL EST
232-8406
2626½ MITCHELL ETHEL MRS
2628 LEW'S DISPLAYS (WHSE)
2629 PARKER MARSHALL R 234-0045
2632 LEW'S DISPLAYS ADV SERV
234-5882
2636 VACANT
2639 VACANT
2639½ VACANT
2640 HIRONAKA MASAOKI • 233-0590
2641 TONY & SONS RANCH MARKET
PROD RET
2643 VALDEZ ANTONIO 234-4972
2644 HOLDER WALTER
2645 VACANT
2646 BRINGAS M & SON (WHSE)
234-1900
2650 VACANT
2651 VACANT
2652 VACANT
REAR VACANT
2653 SOLTERO ELOISA MRS
2655 SOLTERO RUFINO
2660 RIOS GILBARDO 239-2431
GARCIA ENRIQUE • 239-4375
OCHOA GILDARDO R 239-2431
2665 VACANT
2667 VACANT
2669 GUTIERREZ MARIA G 239-5976
2673 HI-HO CAFE TAVERN 234-9796
REAR VACANT
2673½ LARKIN JOSEPH
2675 YSLAVA BENITA MRS 239-7198
2675½ VACANT
2677 OUTRA BARBARA 234-0766
2679 LAWRENCE MARY L MRS 232-1523
2687 METROPOLITAN FLOOR COVERING
CO 234-5148
---S 27TH ST INTERSECTS
2762 CALDARELLA ANTONIO SERV STA
MTCE
2772 HUCKFELDT EUG SERV STA MTCE
239-6315
2776 SANDOVAL MARIE C MRS •
REAR SANDOVAL DELFINA
2776½ VACANT
2797 BROWN VERDELLE •

2802 LUCKY STRIKE MARKET GRO
232-9593
2828 TOWN TALK BAKING CO BKRY
233-7364
2869 A TO Z TOWING SERVICE TOWING
234-3275
2876 MOULIN ROUGE TAVERN 239-9667
2883 BAILEY ANNA MRS
2891 VACANT
2893 BEAUTY MART 234-5309
---29TH ST INTERSECTS
2901 E-Z SHOP MARKET GRO 234-4515
2902 VACANT
2905 GING S H
2912 COBLE RALPH A • 239-3141
2912½ NO RETURN
2914 VACANT
2915 CHANNELL HARRY 233-8785
2918 CALLAHAN EUG
2919 JAUREGUI HENRY 239-4022
2920 VACANT
2922 VACANT
2924 MANROE'S NEW & USED
FURNITURE 232-5410
NO RETURN
2925 VACANT
CAMERINO EDGARDO I
2925½ VACANT
SAVIN CHARLES J 234-5816
2927 JONES JEROME K • 239-1735
2927½ VACANT
2929 VACANT
2932 MANUFACTURING PRODUCTION
SERV CORP INDUSTRIAL
SUPPLIES 234-5657
2933 PHILLIPS TEMPLE CHRISTIAN
METHODIST EPISCOPAL CH
233-7862
2938 METROPOLITAN GREETING CARD
SERVICE DISTR 232-5746
2940 VACANT
2941 AL'S BARBER SHOP 239-9932
2943 VACANT
2945 JULIO ARSIE
2951 VACANT
2952 MAC'S DECORATORS SERVICE INT
DEC 232-3608
2955 HORNE LULA MRS • 232-5892
2959 BURROUGHS ANNIE B MRS
232-8740
2960 MQUET PROVISION CO FOOD
PRODUCE 239-4014
2963 JOHNSON BESSIE L MRS •
2963½ ROMAN CHRIS
2965 HANNAH ROBT J • 234-1466
2966 HERNANDEZ MARIA MRS 239-1602
2968 WALKER VAN 233-0457
2972 BASTIDA VINCENT D • 234-4226
2972½ MILLER WALLACE D 239-4796
2975 CIRCUS CAFE TAVERN 232-3432
2976 SYFERT ROBT B 239-6869
2976½ VACANT
2980 COLE'S CLEANERS & LAUNDRY
239-6771
2984 BARENO HENRY
2986 NATIONAL CLEANERS & DYERS
239-8426
2988 RICHARDS REALTY CO 232-1730
2989 SMITTY'S TV 239-4577
2990 VACANT
2992 MURCHISON'S HOUSE OF SOUND
RECORDS
2994 JOHNNIE'S MARKET (WHSE)
2995 GALLOWAY'S PHARMACY 234-3594
2996 JOHNNIE'S MARKET GRO
232-8851
---30TH ST INTERSECTS
3002 MILLIE'S USED CLOTHING &
FURNITURE 239-4335
3004 MORRIS OWEN 234-7540
3005 BATES AUTO SERVICE REPR
239-1977
3006 VACANT
3015 TERRONES ANTONIA MRS
239-6636
3015½ WHITAKER HENRY G 239-4580
3017 VACANT
3017½ OPOSKOLO CLEMENTE 232-5576
3021 DIAZ LAURIANO M • 239-5605
3024 VACANT
3026 BARBER OLIVE G MRS •
239-4906
3029 VACANT
3031 RODRIQUEZ MARY MRS
3033 CASILLAS AURELIO 234-4817
3034 VACANT
3039 RIOS TONY R 239-8242
3040 JONES CHARLEY JR
3041 SANCHEZ MANUEL

3042 GASTELO J LOUIS • 232-9291
3046 RICHBURG JOHN
3047 MILLIGAN RUNMAGE SALES
233-3714
MILLIGAN GERTRUDE F MRS •
233-3714
3048 BATISTE GERALD J
3050 COLEMAN ANTHONY
3052 HENDERSON OLA MRS 233-6853
3055 STOKLEY HARRISON • 239-3922
3057 NAVAREZ ANTONIA M
3060 SOTO ARTURO M 232-0574
3063 CARRILLO FLORENCIO H •
232-3681
3064 ADVANCED BATTERIES MFRS
232-2944
3071 A B C FURNITURE CO USED
239-1617
3077 JOHNSON FRANCES B MRS •
239-5763
3079 JOHNSON & JOHNSON BEAUTY &
BARBER SHOP 233-3961
3081 VACANT
3085 EVANS COLLINS 234-5443
3095 SAN DIEGO WATER HEATER
EXCHANGE WATER HTR 232-0111
3096 COLER'S REPAIR SERVICE AUTO
REPRS 239-6366
LEWIS BROS BODY & PAINT SHOP
232-3456
WINSOR'S UNION SERVICE GAS
STA 239-9914
---31ST ST INTERSECTS
3101 IDEAL MARKET GRO 234-4865
3102 BELL'S FINE FOODS RESTR
232-9370
BILL'S CAFE RESTR 239-5319
3104 CHURCH OF GOD IN CHRIST
3106 VACANT
3107 LUALHATI ANTONIO P 232-5705
3109 AUSTIN RAY T 234-4214
3110 BAREND FRANK R 239-1540
3111½ BURYE JOHN J
3112 LOPEZ JULIO 239-4549
3113 VACANT
3113½ ABUGE JOHN B
3114 ALLENICE RICHD A
3114½ VACANT
3119½ VACANT
3120 VACANT
3121 WALLS DONALD M 232-8215
3121½ COOMBS FLOYD
3123 PASQUAL ANTONIO S 232-5832
3124 CANTU MARGT MRS 232-0754
3126 LANTIONG JUAN
3130 BOAYA JUAN
3131 MONTOYA THERESA MRS 239-2694
3133 CHROVEZ MONICO
3134 SEBARNTIS LUCY MRS
3135 LA TAPATIA POULTRY DLRS
GARCIA JOSE S • 232-8483
3137 SERRA APARTMENTS
1 DAVIDSON JAMES
2 VACANT
3 VACANT
4 THOMAS WESLEY
5 BASTISTE ERNEST
6 HOSKINS WILLIE
7 EDWARDS ROY
8 BROADWAY WM 239-4491
9 VACANT
10 WHITFIELD JAMES
3142 MAYS RAYMOND
NORNILE PATK
RUSHING JAMES S 233-6852
SAENS LORY MRS 232-1969
3144 BAILEY WM
3146 COMACHO JOSE
3152 GUANGA ROBERTO J
3154 LONTIONG J M
3158 CALAFATO NICK • 232-1925
PARAISO GUILLERMO
3161 CORONA FURNITURE CO 232-6161
3168 VACANT
3169 PRAGER'S HARDWARE STORE
239-2747
3170 DITCH LEOTA M MRS • 232-0481
3175 FRANK'S MARKET MEATS
239-1768
PRAGER'S DEPARTMENT STORE
232-1700
PRAGER'S MKT GRO 239-1768
3178 NO RETURN
3182 DAY & NIGHT REALTY 239-4821

---28TH ST INTERSECTS

28

40

SICARD ST 1966

836

SHERMAN ST--CONTD

55
---LOVELOCK ST INTERSECTS
887 SAN DIEGO HUMANE SOCIETY INC
ANIMAL SHELTER 298-9887
908 UNITED STATES CONSUMER
PRODUCTS OF SAN DIEGO
NOVELTIES WHOL 297-4981
VALU-RACK INC 297-4981
935 LLOYD PEST CONTROL INC
298-9865
960 SEARS ROEBUCK & CO (WHSE)
298-4111

65
SHERWOOD DR -FROM WESTMORELAND DR
SOUTHEAST 1 NORTH OF HOMEWOOD

65
SHERWOOD LA -FROM WESTMORE LA
SOUTHEAST 1 NORTH OF HOMEWOOD

208
SHILOH RD -FROM 5300 OGDEN NDRTH
1 EAST OF 52D

3760 NYSTRAND MARTIN
3770 SOUZA CORA B MRS 583-6651
---WIGHTMAN ST INTERSECTS
3805 WHITMARSH PRINCE S 583-7924
3810 FISHER CHARLES F
3815 VACANT
3816 CLIFTON COLLEEN H MRS
3821 VACANT
3864 KENNEDY JAMES R 582-0182
3865 COSTA PAMELA MRS 583-3361

69
SHIREHALL DR -FROM BROOKSHIRE ST
WEST 1 SOUTH OF THORNWOOD ST

6408 COWAN ROBT J 279-1572
6409 MONTOYA LARRY J
6416 GRUNEISEN SAML 277-4775
6417 DOUGHER WM E 277-8991
6425 JACKSON DDN 279-0226
6428 COBB GEO W
6433 GRUGEL ERNEST W 278-9032
6434 OODSON DONALD N 278-9825
6441 GREMILLION EUG G 277-9451
6442 ROTHNER THEO J 277-5935
6449 GREEN CARL R 279-2054
6450 GOOSSENS I LENARD 277-3340
6462 SNYDER DAVID M 279-1637
6465 SLEATOR KENNETH
6470 BAUSOLA RICH D 277-5964
6473 WUELLENWEBER DONALD
278-2521

6478 BAYLOR JOSEPH P 277-3687
6481 ROBBINS GERALD M
6486 PORTER WM R

154
SHIRLEY ANN PL -FROM 2341 MONROE
AV NORTH BET TEXAS AND
LOUISIANA

4501 VACANT
4509 SCHWARTZ BEN 298-3403
4512 SIENKO CHESTER 296-2992
4520 HEMSIL WALTER A 296-1606
4521 LUNDGREN RUTH C MRS
295-8141
4531 PEED WM
4532 MEADOR EDITH I MRS
297-1591
4535 VACANT
4536 RIORDAN WM E 295-9331
4543 GRAVES VERA MRS 298-3304
4544 BAXTER HERBERT E 295-5641
4547 NEUMEISTER FRED C 296-3668
4552 HUGHES KATH B MRS
4555 WILSON JOHN W 296-1509
4564 NICHOLS JOSEPH C 296-1100
4565 HARVEY HAROLD W 298-8943
4568 ARMIJO ROBT
4569 NARDORFF RITA 296-4245
4575 GAGE EDGAR W 295-8234
4580 KENT LELAND L 295-6491
4581 NO RETURN
4582 HOLLAND RUTH A MRS 295-0325
4586 BROWN ELLIS J 295-4713

137
SHOLES ST -FROM BULLOCK WEST 1
SOUTH OF CAROTHERS CT

79
SHORES RD S -FROM INGRAHAM EAST 1
NORTH OF VENTURA BLVD

1660 PEREZ COVE MARINA BOAT SLS &
SERV 224-2131
1669 NO RETURN
1720 SEA WORLD OCEANARIUM
224-3535

78
SHOREWOOD DR -FROM MEADOWBROOK DR
WEST 1 NORTH OF BLACKPCOL RD

7613 WALKER CHARLES H
7623 GILBERT ROBT D 463-6535
7626 JOHNSON EARNEST W 463-8517
7631 DARTER CHARLES 469-4313
7641 JONES GENEVIEVE MRS 465-9200
7642 MAAS ROBT G 465-3847
7649 MITCHELL BENJ 469-1934
7654 VAN HIEN HENRY
7659 SMITH BILL D 469-9817
7662 MANTANONA JOSE G 469-2567
7703 ROTH JEROME H 465-6067
7706 RUTHERFORD MASON W
7711 MEDRAND ALFONSO JR
7714 VACANT
7721 NO RETURN
7724 VEST CHARLES F 460-1623
7729 HENGST NOLAN B 466-1397
7732 POLAND D 465-5665
7739 SHURDEN FELIX E JR
465-5861

7742 VACANT
7747 VACANT
7750 BREAUX LEON 469-0635
7757 CIESEEKE RAY 465-4745
7804 PARSONS RAY W 469-7660
7809 WRAY ROBT E
7817 BLOCKER BILLY R 469-4258
7818 DOUCETTE PAUL C 465-4518
7825 HERNANDEZ FAUSTO 466-5887
7830 AFFELDT ROBT J 463-8311
7833 PENNINGTON CHARLES E
465-6190
7841 DESBIENS PHILIP H 465-1774
7849 HANSEL DAVID D 469-2293
7902 SEYMOUR HILTON S
7914 BREWER ROBT R
7926 CEREZO HERMAN R 465-0570
7938 POSITERRY JOSEPH P
465-3209
7950 STOUT MARVIN

224
SHORT ST -FROM W TALMADGE DR EAST
1 SOUTH OF ADAMS AV

265
SHOSHONI AV -FROM SAULK AV SOUTH
1 EAST OF GENESEE AV

4601 THOMAS WM
4602 CRARY DON M 273-5595
4609 CIGLOTTI HELEN J 273-1795
4610 MILLER HENRY A 276-4719
4617 VACANT
4618 VACANT
4625 TURLEY EARL L 273-4357
4626 JONES TRUITT W
4633 NEITZIE VINCENT J 274-2787
4634 VACANT
4641 RIOS ANTONIO 273-3507
4642 PINHEIRO EDW 273-6164
4649 EDWARDS CHUCK T 274-2206
4650 PECORE NORMAN H JR
273-1239
4657 DORDSHUK WM 273-6621
4658 HUSE JESSIE L 273-5787
4665 OZMUN WM R 273-2072
4666 OSTEEEN ALLEN E
4674 HALLAY EDWIN K 273-6371
4675 SHREEVE DAVID F 274-0915
4682 CHRISTENSEN AAGE 274-1750
4685 NO RETURN
4690 MASES ALBERT M 273-3384
4704 VACANT
4716 MARSHALL ARMIDA MRS

4728 ACOSTA ALEJO A 273-3787
4740 DICKEY DANL 274-1978
4741 LARSON DONALD
4749 VACANT
4752 PADEREWSKI VERNON R
273-6623

18
SICARD ST -FROM INTERSECTION OF S
28TH ST AND OCEAN VIEW BLVD
SOUTHWEST

408 RIOS ANDRES M 232-3256
409 SYKES MINNIE MRS
414 GONZALEZ DOLORES MRS 234-2879
420 PARRA FAUSTO A 232-2610
430 VACANT
438 WYNN HUGH H 234-1741
444 BERNAL GENEVIEVE MRS 234-6022
---HARRISON AV INTERSECTS
503 DAVIS TATE 234-7549
506 THOMAS MARY L MRS 232-2704
507 JOHNSON JOE L 233-0688
511 JONES WILLIE
514 PERALTA MANUEL C 232-6046
521 SMITH NATHAN
522 VACANT
530 FOWLER BRUCE L 234-5792
536 STARKS JOHN H 239-3658
540 JONES ODELL
544 JONES EVA M MRS 233-6018
548 HUMPHREY JAMES L
---IRVING AV INTERSECTS
620 NO RETURN
621 SAINT ANNE'S RECTORY 239-8253
MITCHELL HARRY T REV 239-8253
628 DAVIS JEFF
629 QUINN AGNES MRS 239-8950
630 RILES JOHNNY
---JULIAN AV INTERSECTS
722 GONZALEZ RALPH 233-3552
752 GARCIA MIQUEL
754 ESPINOZA HENRY H
762 ESCAMILLA E 232-0243

16
---MARCY ST INTERSECT
---LOGAN ST INTERSECTS
---NATIONAL AV INTERSECTS
1012 VACANT
1024 NO RETURN
1025 J & W STEEL FABRICATING
233-0988
1027 POWERS REFRIGERATION
234-7029
1028 BETANCOURT LEO
1030 WILLIAMS JESSE 234-0017
1034 NELSON MADALYNN A MRS
232-0531
1038 FLINN BRILLA E MRS
233-8735
---NEWTON AV INTERSECTS

905
---MAIN ST INTERSECTS
1421 CALIFORNIA CARTAGE CO INC
TRUCKING 232-3176

230
SIDNEY PL -FROM E MOUNTAIN VJEW
DR EAST

3515 VACANT
3516 CESPEDES GREGORY S
3523 MC INTYRE IRENE MRS
284-0058
3535 VACANT
3536 HERATY JOHN A 284-3417
3541 BENEDICT CHARLES D
283-2529
3547 JANSEN IVAN D 281-0443
3554 SMITH DEE L
3561 NOLEN LAWRENCE M 281-6005
3562 OSTBERG HEYWARD
3568 NICOU GEG A 284-2805
3574 JAMES KENNETH H
3575 INGALLS UARDA B MRS
3582 MC GILLICUDDY DANL J
284-3438
3588 DAIGLE RICH D 283-3032
3596 CORYELL THEO M 281-7021

80
SIEFERT ST -FROM 55TH ST EAST 1
NORTH OF LAUREL

NEWTON AVE 1961

580

NEWPORT AV—Contd
 5041 Newport Liquors AC3-9204
 5042 Lokan Harry T
 5043 Williams Gillette @ AC2-0238
 Mannisto Lillian Mrs
 5046 Raimo Eug @
 5047 Schafer Thos M
 5049 A B C Cab Co AC2-0367
 Speakeasy Cabaret
 5049½ Cunningham John
 5050 Dresler Realty Co AC2-0377
 5054 Vacant
 5056 Vacant
 5065½ Reed Carroll W AC3-1452
 5058 Beach Beauty Shop AC3-1452
 5060 Plug & Socket restr AC3-6161
 5080 Bamboo By-the-Sea tavern
 AC3-9538

178

**NEWSOME DRIVE—From College av east,
 1 north of Billman**
 6303 Smith Julius H jr @ JU3-7706
 6311 Vacant
 6319 Roberts Clyde W @ JU2-1009
 6327 No Return
 6335 Derrick Bartlett A @ JU3-3679
 6343 Rice Eug T @ JU3-1808
 6351 Gifford Arth S jr @ JU2-8324
 6354 Vacant
 6359 Nellisen Fred @ JU2-8345
 6362 Gonzales Edw H @ JU2-7355
Odam intersects
 6367 Arnold Donald L @ JU3-7297
 6370 Young Francis L @ JU2-5443
 6375 Dauer Wm F @ JU3-6666
 6378 Diebold Ambrose jr @ JU2-0834
 6383 Vacant
 6390 Weaver Douglas B @ JU2-2674
 6391 Anderson Paul R @ JU2-4936
 6397 Furr Junious L @ JU2-3018

14

**NEWTON AV—From 1300 Commercial
 southeast**
 1601 SD Gas & Electric Co (yd)
 1604 Vacant
 1620 SD Paper Stock Co BE4-8393
 1625-29 Magic Chef Ranges BE3-1818
 1640 Henry S T BE9-6593
 1642 Wright Helen H Mrs BE4-1135
 1643 Surf Beverage Corp BE4-3191
 1644 Martinez Emille Mrs BE2-5230
 1662 Daily Disposal Serv hauling
 CO2-8684
 1666 Ojeda Manuel F
 1668 Vacant
 1668½ Vacant
 1670 Brasher John W
 1673 Sanchez E P BE9-4363
 1679 Lopez Maria E Mrs BE2-8884
 1685 Sanchez Paul BE9-6589
 1695 Gomez Antonio G BE9-8428
Sigsbee intersects
 1714 Allen Robt D BE3-3843
 1716 Pacheco Belle M Mrs BE9-8596
 1718 Perez Armando C
 1720½ Aguirre Magdalena Mrs
 1726 Cando Ricardo S BE9-8994
 1730 Nunez Arth
 1746 Balboa-City & Steel Co Inc
 BE9-8141
 1760 Amezza Rafael BE4-1230
 1766 Mendez Rosenda BE4-6929
 rear Ybarra Enrique
 1768 Vacant
 1772 Innigues Ramon
 1772c Ortiz Andrade
 1780 Thompson Beatrice F Mrs
 BE3-8636
 1784 New Mexico Cafe restr BE2-5464
 rear Benavides Jose BE3-1898
 1786 Lopez Jesus M @ BE2-5464
 1794 M&M Meats BE2-7405
Beardsley intersects
 1809a Barrios Aileen Mrs BE3-0563
 1809b Vacant
 1809c Juarez Joe
 1809d Aramburo Victorina Mrs
 1809e Brown Wm
 1809f Robledo Elaina Mrs BE4-7783
 1810 Neighborhood Hse community center
 BE3-0658
 1824 Castro Miguel @ BE3-8695
 1825 Clark J Brockway BE4-9860
 1830 Aguirre Guadalupe Mrs
 1830½ Frausto Pedro
 1832 Vacant
 1832½ Vacant

1834 Vacant
 1834½ Vacant
 1835 Stromas John D
 1835a Crain Ruth M Mrs
 1835b Vacant
 1835c Estrada Leocadio BE4-8661
 1836 Molina Jose
 1843 Sanchez Panfilio @ BE9-7478
 1845 Villalpando Juan R @ BE9-7973
 1851 Chavez Joe
 1853 Isordia Nicholas BE9-2029
 1855 Wozniak Antoni
 1858 Pepsi-Cola Bottling Co of SD Inc
 BE9-0331
 1861 Rodriguez David @ BE9-0546
 1865 Gonzalez Gilbert C BE2-1205
 1869 Vacant
 1870 Valdez Esperanza R Mrs @
 BE9-5828
 rear Valarde Lola Mrs
 1878 Walker Flora J Mrs @ BE3-3697
 1879 Olvera Jose A BE3-1619
 1883 Sainz Raymond @ BE3-1619
 1883½ Gastelum Maria Mrs
 1884 Anonuevo Francisco BE2-5202
 1885 Ferruccio Chavez
 1894 Ruiz Clotilda BE2-6084
 1896 Uresti Nathl BE2-5740

Crosby intersects

1911 Harbor Box & Lbr Co BE3-0863
 1940 Firestone Retread Shop BE9-2862
 1941 National Paint Shops auto pntrs
 BE3-1758
 1950 Hodge B W Trans Inc
 SD Imperial Exp Inc BE4-4888
 1957 Modern Home Sup BE4-8441
 1960 Mickey's Pump Serv BE2-2334
 Newton Elmer C bldg contr
 BE2-0557
 1966 Trillas Abram M
 1969- Champion Constn Co bldg contr
 BE3-0108

1970 Rivera B Maria Mrs @ BE9-2655
 Santos Delgado L
 1970½ Lopez Antonio C
 1974 Dotron Perry BE9-6352
 1975 Pepito Jaunito A @ BE2-8090
 1975½ Marquina Leo B BE4-4797
 1976 Rodriguez Josephine BE2-8334
 1978 Hernandez Jesus J @
 1980 Estrada Danl C
 1985 Punit Gerardo @ BE9-4634
 rear Hernandez Thos
 1994 Lozano Trancito BE9-3217

Dewey intersects

2001 SD Gas & Elec Co whse (constn dept)
 2002 Cal-State Distrs ship sups
 BE2-1516

Plastomers Co The plastic products,

BE3-1795
 2004 Vacant
 2016 Alarcon Norbert
 2016½ DeSilva Salvador BE9-3311
 2018 Flores Agapito
 2018½ Vacant
 2020 Cossio Manuel V
 2020½ Romero Joaquin BE4-8217
 2022 Escalante Ramon B
 rear Tavares Joe
 2032 Dunkl Leslie @ BE2-5685
 2040 Ybarra Modesto M BE3-8396
 2042 Vacant
 2044 Tarango Danl R
 2046 Ferrari Maria Mrs @ BE4-5859
 2054 Rudametkin Pedro N BE3-1632
 2056 Duarte Soledad Mrs @ BE5-1041
 2060 Lozano Jesus O @ BE2-5297
 2062 Castor Margt Mrs
 2064 Arballo Fortina
 2072 Alvarado Moises @ BE9-4836
 rear Herrera Joe S BE4-4790
 2074 Capasana Cecilia
 Morales Armando
 rear Barrone Filomana Mrs
 2076 Johnston Omar W @
 2080 Santich Angela Mrs @ BE2-0395
 2082 Diaz Gilbert
 2082½ Maxwell Jas
 2096 Myers A W Elec Co Inc BE3-0175

Evans intersects

2107 Dalton Inis Mrs @ BE3-1797
 2109 Lane Benj BE9-3139
 2110 Gonzales Ramon BE9-1833
 2110½ Vacant
 2111 Bartlett Ernest L @
 2114 Gonzales Henry @ BE3-3923
 2116 Gonzalez Juan D @ BE2-7410
 2121 Cruz Alex M

2122 Smith Blanche L Mrs @
 2123 Castellano Jesus @ BE9-1986
 2130 Fenmetal Inc wldg BE2-8803
 Marine Elec Co BE4-4737
 Whaley Eng Co mach BE4-3233
 2141 Carlson & Beauloye machs
 BE2-5719
 2143 Bareno Aurelia Mrs
 2144 Martinez Nifa V Mrs @ BE9-4786
 2146 Vacant
 2152 Hall Wong Shee Mrs @ BE9-5377
 2154 Fernandez Antonio BE9-3388
 2165 Heck Transfer & Storage Co
 BE4-8187
 2168 Takagi Fudo @ BE3-1074
 2170 Palau Isabel D Mrs BE2-9054
 2175 Constn Machinery Co BE2-9443
 2176 Asanon Jos D
 2178 Castro Jos J BE2-6038
 2180 Colmenero Frances Mrs BE4-5991
 2182 Celaya Rudolpf D @ BE9-1812
 2184 Schmidt Fredk R @ BE4-4200
 2194 Bailey Geo M @ BE3-1871

Sampson intersects

2205 Victor Equip Co Inc gas
 compressors BE2-7341
 2220 Baker Rudolpf L @ BE4-2350
 2224 Lewis McKinley @ BE2-8887
 rear Allen Oliver
 2224½ Minnix Virdie Mrs BE4-8676
 2232 Walker Annie Mrs
 rear Vacant
 2235 Johnson's Milk Transport Co
 BE4-6392
 2240 Acequeda Aurelio BE4-1166
 2242 Bolivar Roy BE9-7115
 2250 Coleman Lillian Mrs @ BE2-2794
 2251 Romeriz Maria Mrs
 2253 Frost Jack R
 2256 Trillo Albert G @ BE2-0716
 rear Chavez Jos M
 2260 Cot Herminia C Mrs
 2266 Ybarra Henry J BE9-5236
 2268 McCormick John K BE3-8376
 2270 Chavez Richd C BE4-2014
 2272 Taniguchi & Co whse
 2280 Medina Manuel M
 2282 Flores Benj BE4-4623
 2284 Guadalupe R BE4-4891
 2285 Stoddart Henry G auto wrecking
 BE4-1419
 Johnson Axel

Sicard intersects

2302 Mono-Seal Corp roofing mtl
 BE2-8847
 2317 LaSalle Enterprises tires
 BE2-2051
 LaSalle Freight Co Corp trucking
 BE2-2052
 LaSalle Trucking Co Inc BE2-2052
 2320 August's Foundry BE9-5820
 2322 Dependable Mfcs Service Inc
 BE9-4542
 2328 Buss Effie L Mrs BE4-4259
 2334 Gutierrez Marcario BE4-2517
 2340 Joe's Serv BE2-9515
 Gallego Sigifred A

26th intersects

2602 Vacant
 2603 Portis Orlage W BE4-2552
 2604 Parker Chet
 2614 Ramirez Manuel R BE2-2614
 2614½ Samilton Wm
 2615 Lee Hyman J @ BE9-4315
 2618 Kulhanek Ann Mrs @
 2619 Alvarado-Prieto Carlos BE4-5613
 2622 Bye Tina Mrs @ BE9-7309
 2625 Chavez John Y @ BE3-1507
 2628 Ueno Florence Mrs BE9-5475
 2631 Gallegos Jos E
 2635 Castro Everardo O @ BE2-2405
 rear Sanchez Mex
 2636 Hood Irma Mrs @ BE5-7337
 2640 Kelly Wm E
 2641 Gomez Lupe Mrs BE3-5861
 2643 Mendoza Maria Mrs BE3-3064
 2644a Franks Allen G
 2644b Hunt Gerald A
 2646a Taylor General H
 2646b Hankins Carthou
 2647 Bujada Francisco BE9-7023
 2652 Apartments
 1a Scott Ralph
 1b Doyle Jack
 2 Stuck Lamont I
 3 Vacant
 4 Bundy Larry
 5 Taylor Chas E
Street continued
 2653 Calles Justina H Mrs @

27TH ST S 1961

26TH S—Contd
1003 Price Apts BE9-3158
1 Notl Raymond
2 Carter Albert BE4-5250
3 Cotton Donald L
4 Corley Jas E BE9-6632
5 McDonald Jerry
Street continued
1006 LaCava Angie M Mrs @ BE3-0813
1008 Jones Ruth @ BE3-7002
Carter Regina Mrs
1010 Drendel Pauline C Mrs BE4-5640
1020 Cervantes Brigidio BE4-1548
1028 Amaya Bernardo
1029 Grant Bennie @ BE9-7332
1038 Carrillo Jose
1048 Penalosa Frances H Mrs
1049 Bownes Henry L BE4-6014
Rufus Hamp BE9-2664
rear Vacant
Newton av intersects
1119 Kelly's Bldg Sups (stge)
1177 Atlas Fence Co mfrs BE2-1151
Boston av begins
1221 Federal Mart annex
Main intersects

27TH—From 2700 Commercial north 24
30 Vacant
32 Vacant
34 Wade Costella E Mrs
35 Smith Hattie L Mrs BE9-2083
36 Johnson Clevis M Mrs
37 Parker China O Z BE2-0943
38 Vacant
Imperial av intersects
115 Watson Rubin
118 Johnson Nora H Mrs @ BE3-3332
120 Johnson Arth W BE2-1416
121 Williams Mattie Mrs
127 Vacant
127 1/2 Vacant
129 Woods Maurice BE9-4762
137 Williams J Bedell BE9-1426
L intersects
206 Turner Sennie J Mrs BE3-7932
209 Roland Tommie L
210 Robbins Walter L @ BE4-5759
211 Rush Harold @ BE9-6300
216 Clay Jack BE4-2348
221 Davis Potrie J Mrs @ BE2-5751
222 Robinson Martin @ BE3-3521
229 Mathews Oliver BE9-5002
234 Kirkpatrick Clyde
236 Brister Jos N BE9-8697
240 Vacant
241 Dawson Gladys Mrs BE4-1457
244 Taylor Chas @ BE3-0269
245 Hayes John D BE9-2749
248 Vacant
309 Barksdale Emma L Mrs BE9-2944
311 Vacant
313 Mullen Eliz Mrs BE9-5147
315 Johnson David
K intersects
321 Vacant
321 1/2 Stocker Carl E
329 Schuetze F E @ BE2-3367
330 Long Curtis W BE9-9013
331 Cole Norman BE3-1036
332 Raya Gavino @ BE9-8989
334 Jackson Jessie M Mrs BE2-5436
335 Cole Mary L Mrs BE3-3484
336 Miller Bertha Mrs
337 McMurray Rosie L Mrs BE3-8487
342 Box John C BE4-5922
Ward John H
343 Hicks Thos
345 Wright Lucille Mrs
345 1/2 Wilson Clarence B
349 Vacant
351 Brown Fannie Mrs BE9-7498
J intersects
405 Jackson Gardner J @ BE4-7782
406 Lounsbury Roland E @ BE4-3061
409 Johnson Jeff
409 1/2 Moore James
417 Brady Orlando G @ BE3-5974
417 1/2 Vacant
421 Perez Manuel @ BE9-4816
424 Jackson John M BE2-5687
427 Nash Clara V @ BE4-7079
432 Bryant Zoly L
434 Vacant
438 Vacant
438 1/2 Demery Joseph M
440 Vacant
440 1/2 Vacant
441 Serrano Patricia Mrs BE3-8798
443 Vacant
445 Ventura Joe BE9-3149
451 Parker Wm BE3-0377
Island av intersects
514 Scott Wm J BE9-4740
540 Taylor Arlene Mrs
Market intersects

609 Thompson Herman
619 Apartments
1 Mena Michl
2 Vacant
3 Rodriguez Vincent
4 Gonzalez Jose BE2-8839
5 Rodriguez Vincent BE4-5531
6 Bouch Robt R
Street continued
635 Rosales Mary Mrs
645 Jahn Henry E @ BE9-6574
645 1/2 Vacant
G intersects
751 Walter Eleanor S Mrs @ BE3-8331
F intersects
501 Goldbaum Richardo G BE4-1227
506 Smith F D @ BE9-3255
508 Brown Nora Mrs BE4-2464
510 Smith John W BE9-4398
512 Kobus Edith Mrs BE2-2546
514 Vacant
526 Vacant
rear Foster Arth
528 Garnet Ellen Mrs
528a Cooper Thos M BE9-9570
528b Braunecker R W
529 Salgado Alfonso BE3-6967
Treat intersects
834 Dyer Grace W Mrs
rear Sadler Chas
835 Totten Grant
836 Dyer Thelma W Mrs
837 Ostrander Wm
839 Jernigan Robt
841 Johnson Danl
843 Vacant
845 Vacant
847 Wadsworth Lester J
847 1/2 Sapp Gerald
853 Green Donald R
855 Taylor Chas H BE4-3804
870a Crandon G F
870b Blankenship Alf B
E intersects
911 Garcia Virgil BE9-2560
918 Rol Everett Be 3-8398
922 Ziegler Fred
924 Shadburn Don W @ BE3-0733
926 Erickson Harry A BE4-2814
930 Vacant
932 Vacant
939 Branch Vera Mrs BE2-8864
941 Grimes T Mildred BE3-6046
943 Bach Adolph BE2-2680
945 Hall Benj S BE3-7873
Broadway intersects
1010 Vacant
1012 Bowden Thos G
1021 Herold Vina @ BE4-5068
1025 Graff Harold J BE2-0482
1030 Mullen Eacie O Mrs @ BE2-3717
1033 Ulrich Louise K @ BE9-7394
C intersects
1101 Stewart Dolores Mrs BE4-5866
1115 Connelley Viola G @ BE9-0552
1125 Lakes Clyde BE9-5692
1133 Highland Apartments
1 Williamson A T
2 Applegate Mary S Mrs BE2-5915
3 Braun Ernest
5 Wilmot Fre da L Mrs BE9-1050
6 Still Gerold
7 Peters Ruby
8 Hicks Dennis BE3-6850
9 Beckman Julia G Mrs BE9-5096
10 Smith Mary Mrs
11 Clark Robt L
12 Sawyer Florence Mrs BE9-1529
Street continued
1137 Swain Gerald
B intersects
1215 Ledington Stanley @ BE4-1655
1215 1/2 Hauser Martha H Mrs
1217 Cheshire Cecil R BE9-6652
1217 1/2 Kattner Wm BE9-4520
1224 Herrera Jose P @ BE9-3154
1228 Felios Geo @ BE2-8729
1231 Kinrade Leslie J BE4-1085
1232 Williams John E @ BE9-2322
1233 Gibbany Mabel Mrs @ BE2-1220
1235 Bombay Sophia R BE4-5910
1237 Bohringer Joe D BE9-2551
1239 McMillian Carl A BE9-4075
1243 Henning Matilda Mrs BE2-2415
1244 Plausse Joseph E @ BE9-8353
1245 Whitehead Paul @ BE9-8206
A intersects
1305 Yeager Ray A @ BE4-5251
1309 Horrell Myrtle M Mrs @ BE2-2636
1314 Mansfield Lillie M Mrs BE4-4946
1315 McDonald Paul J @ BE3-8527
1316 Williamson Lansing B @ BE9-1083

1237a Vacant
1239 Vacant
1299 Ragen Thos F @
1301 Vacant
1302 Johnson Ralph E @ HA0-2090
1305 Crover Wm J @ GAI-6010
1325 Ostergard Geo P @ HA0-0921
1340 Clayton Homer L @ HA0-8950
1362 Johnson Ralph E @ HA0-2090
1371 Smith Andrew J @ HA0-4375
1388 Parsons Nellie D Mrs @ HA0-3243
1388 1/2 Wallich Walter
1430 Parker Leland A @ HA0-8431
1436 Donn Milton E HA0-0889
1456 Tracy Geo A @ HA0-4116
1458 Vacant
1460 Kida Nobuso @ HA0-1939
1474 Martinez Jose M HA7-0304
1480 Esquivel Eugenio
1488 Trahan Loicy J HA0-5238
1494 Valverde Juanita A Mrs @ HA0-9454

27TH SOUTH—From Marcey av south 16
803 Ybarra Jose E @
804 Martinez Maria Mrs @ BE4-1418
Logan av intersects
National av intersects
Newton av intersects
1111 Rose Frank
1117 Owens Maggie Mrs @ BE2-1557
1124 Murallo Miguel
1132 Carrillo Robt BE3-1575
1140 Gallego Adolfo BE9-5275
1148 Hancock Chester A BE9-2017
Boston av intersects
1204 Sepulveda Mary Mrs @ BE3-1526
1220 Leger Fred J
1234 Mannoni Lena Mrs @ BE4-4974
Main intersects
Alpha intersects
Beta intersects

28TH—From 2800 Commercial north 32
2 Vacant
4 Georgia's Beauty Shop BE2-3456
4 1/2 Vacant
6 Worde Beatrice Mrs BE9-8869
7 Clark Jos @ BE3-1053
11 Simpson Charlotte Mrs @ BE9-3035
12 Bost Herbert L
15 Jones Alma Mrs @ BE3-5979
20 Walker Mary Mrs
24 Robinson Florence Mrs
28 Collier Charlie
29 Block Idella Mrs
Imperial av intersects
115 Apartments
1 McKinnon Mattie Mrs
2 Reed Earl
3 McMahan Nelson
5 Meadows Lena BE2-3622
6 Bowman Willa C Mrs
Street continued
118 Boyd Lee A BE2-3940
120 McCarty Marshall D BE3-0840
124 Vacant
138 Mitchell's Shoe Repr BE4-4620
Mitchell Walter @
L intersects
214 Smith Joe B BE9-3408
216 Williams Anna P BE9-2305
220 Jerome's Style Art BE2-7294
222 Vacant
224 Vacant
233 Vacant
239 Archie Lottie M Mrs
240 Seward Richd
242 Jordan David H
246 Richmond Clyde M BE4-2303
248 Gamble Mary L Mrs BE2-8736
K intersects
311 Vacant
313 Vacant
314 Kelly Mary E Mrs @ BE9-1067
rear Hunter Eva Mrs BE2-1755
315 Pylant Arletha A Mrs
317 Meals Roland H
319 Cheek Frank
322 Vacant
324 Brady Paul R
327 Wright Etta Mrs
328 Antuna Raymond P
328a Smith Alice Mrs
329 Lawson Rebecca B Mrs BE9-3819
333 Bugg Edmon BE2-2420
335 Vacant
340 Vacant
342 Ingram Johnnie BE9-1885
347 Comeaux Ellis jr @ BE2-0783
347 1/2 Vacant
348 Vacant
356 Moore Robt @ BE2-1619
J intersects
404 Yancy Jim H @ BE2-4837
405 Vacant
407 Chapman Horace

27TH (Nestor)—From Coronado av south, 1 east of 25th 254
1237 Whitt Jesse J @ HA0-6164

LA JOLLA

LA JOLLA

SAN DIEGO

APPENDIX D
QUALIFICATIONS OF ENVIRONMENTAL PROFESSIONAL

RESUME OF JONATHAN GOODMACHER, P.G., C.E.G., H.G.

CONTACT INFORMATION

Address:
819 Viva Court
Solana Beach, California 92075
Cell: 858.518.1392
Email: jgoodmacher@gdsgeologic.com

EDUCATION

Master of Science, Geological Sciences, 1990, San Diego State University
Bachelor of Arts, Geological Sciences, 1987, San Francisco State University

REGISTRATIONS AND CERTIFICATIONS

PG 6143 (California)
CEG 2136 (California)
HG 860 (California)
Competent Person for Excavations
OSHA 40-Hour Health and Safety Training Certification (with annual refreshers)

WORK EXPERIENCE

Goodmacher Development Services, Inc. (GDS): Currently

Mr. Goodmacher provides environmental, geologic, and geotechnical consulting for a variety of commercial and private clients. Work has included support for CEQA/NEPA documents, Phase I and Phase II Environmental Site Assessments, hydrogeology and geotechnical evaluations and reporting. He has also worked as an expert on potential litigation cases involving professional liability and negligence.

Ninyo & Moore (2004-2012): Principal Geologist/Manager of Geotechnical Operations

As Principal Geologist and Manager of Geotechnical Operations for the San Diego office of Ninyo & Moore, Mr. Goodmacher supervised a staff of more than 40 including engineers, geologists, and field and laboratory technicians/inspectors. As Manager of Geotechnical Operations, he was responsible for: coordinating geotechnical, geologic, and materials testing/inspection evaluations; providing technical guidance on geologic and geotechnical issues; and, managing Quality Assurance. As Principal Geologist Mr. Goodmacher provided direct supervision to insure that the firm's work (including reporting) was completed in a technically competent manner.

Mr. Goodmacher's experience included: geologic reconnaissance and mapping; exploratory CPT soundings; boring, test pits and fault trench logging; evaluating landslides; assessing sites for earthquake fault rupture hazards; and, evaluating coastal bluff erosion. Other experience included performing and analyzing seismic refraction traverses; interpreting aerial photographs; installing and monitoring slope indicators, and investigating potentially compressible/expansive surficial deposits. Mr. Goodmacher provided these services for projects such as schools, colleges, and universities, water and wastewater treatment plants and distribution systems, reservoirs, tunnels, highways, bridges, office and industrial parks and similar development for public and private clients.

Performance of geotechnical and fault hazard evaluations involved coordination with oversight agencies including: the California Geological Survey; California Regional Water Quality Control Boards; and local agencies (e.g. San Diego County Department of Environmental Health, San Diego County Office of Education, and others).

Construction Testing and Engineering, Inc. (1995-2003): Chief Geologist

As Chief Geologist Mr. Goodmacher was responsible for the technical oversight and management of geotechnical and environmental geologic projects across California. Examples of geotechnical studies overseen included: geotechnical and fault hazard evaluations for multiple private developments; geotechnical evaluations and geotechnical construction control for multiple projects for public schools in San Diego County; and, geotechnical and construction inspection for projects throughout California.

Examples of environmental geologic projects included: Preliminary Environmental Assessments (PEAs) and for public elementary and high schools; Phase I Environmental Site Assessments (ESAs) for private residential and commercial development projects; and, Phase II ESAs for private residential and commercial development projects. Phase II ESA projects that he was responsible for assessing included sites contaminated petroleum hydrocarbons, chlorinated solvents, heavy metals, and pesticides.

Performance of PEAs and Phase I and II ESAs and coordination with oversight agencies: the California Department of Toxic Substances Control, California Regional Water Quality Control Boards, and local agencies (e.g. San Diego County Department of Environmental Health, Los Angeles Fire Department, and others).