

Date: April 14, 2022

To: Responsible and Trustee Agencies, Interested Parties and Organizations

Subject: **Notice of Intent to Adopt an Initial Study/Mitigated Negative Declaration for the Oak Creek Park Project**

The Paradise Recreation and Park District intends to adopt an Initial Study/Mitigated Negative Declaration for the proposed project in compliance with the California Environmental Quality Act (CEQA) and State CEQA Guidelines.

Project Title: **Oak Creek Park Project**

Lead Agency: Paradise Recreation and Park District
6626 Skyway
Paradise, CA 95969

Project Location: The proposed Oak Creek Park would be located north of Pearson Rd. and west of Hilbe Dr in Paradise, Butte County, California. The investigated property consists of approximately 19.96 acres in Paradise of Butte County, California. The site is situated on Assessor's Parcel Numbers (APN) 054-220-060 and 054-210-001. The site is inside Paradise east city limits and is located in Township 22N, Range 4E, Section 19 and latitude/longitude: 39.7513750, 121.5772410. The site consists of undeveloped land that was completely burned in the 2018 Camp Fire. The surrounding parcels consist of low-density housing and private property.

Project Description: The proposed project includes the new construction of a 19.96-acre public park in Paradise, Butte County, California. The park would involve the construction of information kiosks and signage, picnic areas, USFS Trail Class 2 hiking/biking trails, bird watching and overlooks, 18' wide entry road for fire access with a turnaround, 14 parallel parking stalls along the entry road, and a restroom and upgraded privacy screen. The proposed project would also include drinking fountains, a bike rack, and benches.

Environmental Review Process: The Paradise Recreation and Park District has prepared an Initial Study/Mitigated Negative Declaration (IS/MND) on the proposed project in accordance with the requirements of the California Environmental Quality Act. The IS/MND describes the proposed Oak Creek Park Project and provides an assessment of the project's potential impacts on the environment. The IS/MND concludes that any potentially significant impacts that may result from the proposed project can be avoided, eliminated, or reduced to a level that is less than significant by the adoption and implementation of specified mitigation measures.

Public Review Period: The IS/MND is being circulated for public review and comment for a period of 30 days starting April 14, 2022. Written comments should be submitted and received at the following address no later than 5:00 p.m. on May 14, 2022:

Paradise Recreation and Park District
Attn: Dan Efseaff, District Manager
6626 Skyway
Paradise, CA 95969

A copy of the draft IS/MND may be reviewed at the following locations:

Paradise Recreation and Park District Website: <https://www.paradisepd.com/>
Butte County Website: <https://ca-buttecountyclerkrecorder.civicplus.com/260/California-Environmental-Quality-Act-CEQ>

INITIAL STUDY / PROPOSED MITIGATED NEGATIVE DECLARATION

Site Information:

Oak Creek Park
1489 Pearson Road
Paradise, CA 95967
APNs: 054-220-060, 054-210-001

Prepared for:

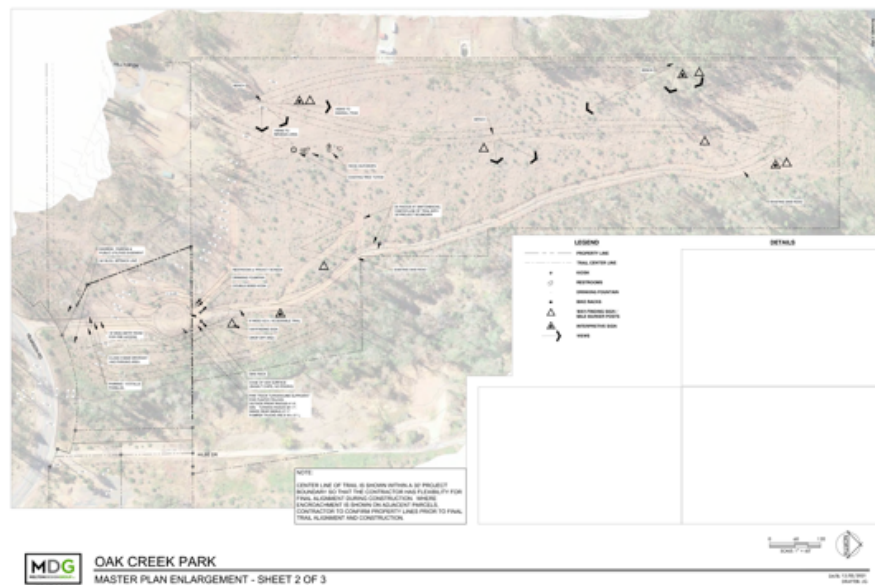
Paradise Recreation and Parks District
Attn: Dan Efseaff, District Manager
6626 Skyway
Paradise, CA 95969

Prepared by:

Chico Environmental Science & Planning
333 Main Street, Suite 260
Chico, CA 95928
(530) 899-2900

Prepared: February 3, 2022

Revised: March 10, 2022



PROJECT INFORMATION

1. **Project Title:**
Oak Creek Park Project
2. **Lead agency name and address:**
Paradise Recreation and Parks District
6626 Skyway
Paradise, CA 95969
3. **Contact person and phone number:**
Dan Efseaff, District Manager
Paradise Recreation and Parks District
(530) 872-6393
4. **Project location:**
The proposed Oak Creek Park would be located north of Pearson Rd. and west of Hilbe Dr in Paradise, Butte County, California. The investigated property consists of approximately 19.96 acres in Paradise of Butte County, California. The site is situated on Assessor's Parcel Numbers (APN) 054-220-060 and 054-210-001. The site is inside Paradise east city limits and is located in Township 22N, Range 4E, Section 19 and latitude/longitude: 39.7513750, 121.5772410. The site consists of undeveloped land that was completely burned in the 2018 Camp Fire. The surrounding parcels consist of low-density housing and private property.
5. **Project sponsor's name and address:**
Paradise Recreation and Parks District
6626 Skyway
Paradise, CA 95969
6. **General plan designation:** AR- Agricultural Residential
7. **Zoning:** AR3- Agricultural Residential (3-acre min)
8. **Description of project:**
The proposed project includes the new construction of a 19.96-acre public park in Paradise, Butte County, California. The park would involve the construction of information kiosks and signage, picnic areas, USFS Trail Class 2 hiking/biking trails, bird watching and overlooks, 18' wide entry road for fire access with a turnaround, 14 parallel parking stalls along the entry road, and a restroom and upgraded privacy screen. The proposed project would also include drinking fountains, a bike rack, and benches.
9. **Surrounding land uses and setting:**
The surrounding properties all contained low density-houses that were burned during the 2018 Camp Fire. The proposed project would be located north of Pearson Road, west of Hilbe Dr, south of Nunnely Road, and east of Cherry Ln.

10. **Other public agencies whose approval is required:**
Town of Paradise

11. **Previous CEQA Documentation for site/surrounding area:**
Not Applicable

ENVIRONMENTAL FACTORS POTENTIALLY AFFECTED


The environmental factors checked below would be potentially affected by this project, involving at least one impact that is a "Potentially Significant Impact" as indicated by the checklist on the following pages.

- | | | |
|--|---|--|
| <input type="checkbox"/> Aesthetics | <input type="checkbox"/> Agriculture Resources | <input type="checkbox"/> Air Quality |
| <input checked="" type="checkbox"/> Biological Resources | <input checked="" type="checkbox"/> Cultural Resources | <input type="checkbox"/> Geology /Soils |
| <input type="checkbox"/> Hazards & Hazardous Materials | <input checked="" type="checkbox"/> Hydrology / Water Quality | <input type="checkbox"/> Land Use / Planning |
| <input type="checkbox"/> Mineral Resources | <input type="checkbox"/> Noise | <input type="checkbox"/> Population / Housing |
| <input type="checkbox"/> Public Services | <input type="checkbox"/> Recreation | <input type="checkbox"/> Transportation/Traffic |
| <input type="checkbox"/> Utilities / Service Systems | <input type="checkbox"/> Wildfire | <input checked="" type="checkbox"/> Mandatory Findings of Significance |

DETERMINATION

(To be completed by the Lead Agency) On the basis of this initial evaluation:

- I find that the proposed project COULD NOT have a significant effect on the environment, and a NEGATIVE DECLARATION will be prepared.
- I find that although the proposed project could have a significant effect on the environment, there will not be a significant effect in this case because revisions in the project have been made by or agreed to by the project proponent. A MITIGATED NEGATIVE DECLARATION will be prepared.
- I find that the proposed project MAY have a significant effect on the environment, and an ENVIRONMENTAL IMPACT REPORT is required.
- I find that the proposed project MAY have a "potentially significant impact" or "potentially significant unless mitigated" impact on the environment, but at least one effect 1) has been adequately analyzed in an earlier document pursuant to applicable legal standards, and 2) has been addressed by mitigation measures based on the earlier analysis as described on attached sheets. An ENVIRONMENTAL IMPACT REPORT is required, but it must analyze only the effects that remain to be addressed.
- I find that although the proposed project could have a significant effect on the environment, because all potentially significant effects (a) have been analyzed adequately in an earlier EIR or NEGATIVE DECLARATION pursuant to applicable standards, and (b) have been avoided or mitigated pursuant to that earlier EIR or NEGATIVE DECLARATION, including revisions or mitigation measures that are imposed upon the proposed project, nothing further is required.



Signature

4/13/2022

Date

Dan Efseaff

Printed Name

Paradise Recreation and Parks District

For

EVALUATION OF ENVIRONMENTAL IMPACTS

- 1) A brief explanation is required for all answers except "No Impact" answers that are adequately supported by the information sources a lead agency cites in the parentheses following each question. A "No Impact" answer is adequately supported if the referenced information sources show that the impact simply does not apply to projects like the one involved (e.g., the project falls outside a fault rupture zone). A "No Impact" answer should be explained where it is based on project-specific factors as well as general standards (e.g., the project will not expose sensitive receptors to pollutants, based on a project-specific screening analysis).
- 2) All answers must take account of the whole action involved, including off-site as well as on-site, cumulative as well as project-level, indirect as well as direct, and construction as well as operational impacts.
- 3) Once the lead agency has determined that a particular physical impact may occur, then the checklist answers must indicate whether the impact is potentially significant, less than significant with mitigation, or less than significant. "Potentially Significant Impact" is appropriate if there is substantial evidence that an effect may be significant. If there are one or more "Potentially Significant Impact" entries when the determination is made, an EIR is required.
- 4) "Negative Declaration: Less Than Significant with Mitigation Incorporated" applies where the incorporation of mitigation measures has reduced an effect from "Potentially Significant Impact" to a "Less Than Significant Impact." The lead agency must describe the mitigation measures, and briefly explain how they reduce the effect to a less than significant level (mitigation measures from Section XVII, "Earlier Analyses," may be cross-referenced).
- 5) Earlier analyses may be used where, pursuant to the tiering program, EIR, or other CEQA process, an effect has been adequately analyzed in an earlier EIR or negative declaration. Section 15063(c)(3)(D). In this case, a brief discussion should identify the following:
 - a) Earlier Analysis Used. Identify and state where they are available for review.
 - b) Impacts Adequately Addressed. Identify which effects from the above checklist were within the scope of and adequately analyzed in an earlier document pursuant to applicable legal standards, and state whether such effects were addressed by mitigation measures based on the earlier analysis.
 - c) Mitigation Measures. For effects that are "Less than Significant with Mitigation Measures Incorporated," describe the mitigation measures, which were incorporated or refined from the earlier document and the extent to which they address site-specific conditions for the project.
- 6) Lead agencies are encouraged to incorporate into the checklist references to information sources for potential impacts (e.g., general plans, zoning ordinances). Reference to a previously prepared or outside document should, where appropriate, include a reference to the page or pages where the statement is substantiated.
- 7) Supporting Information Sources: A source list should be attached, and other sources used,

or individuals contacted should be cited in the discussion.

- 8) This is only a suggested form, and lead agencies are free to use different formats; however, lead agencies should normally address the questions from this checklist that are relevant to a project's environmental effects in whatever format is selected.
- 9) The explanation of each issue should identify:
 - a) The significance criteria or threshold, if any, used to evaluate each question; and
 - b) The mitigation measure identified, if any, to reduce the impact to less than significance.

TABLE OF CONTENTS

PROJECT INFORMATION 1

ENVIRONMENTAL FACTORS POTENTIALLY AFFECTED..... 2

DETERMINATION..... 3

EVALUATION OF ENVIRONMENTAL IMPACTS..... 5

1.0 AESTHETICS..... 8

2.0 AGRICULTURAL RESOURCES..... 9

3.0 AIR QUALITY 10

4.0 BIOLOGICAL RESOURCES..... 12

5.0 CULTURAL RESOURCES..... 16

6.0 GEOLOGY AND SOILS 17

7.0 GREENHOUSE GAS EMISSIONS 20

8.0 HAZARDS AND HAZARDOUS MATERIALS..... 21

9.0 HYDROLOGY AND WATER QUALITY 23

10.0 LAND USE AND PLANNING 27

11.0 MINERAL RESOURCES 27

12.0 NOISE 28

13.0 POPULATION AND HOUSING..... 29

14.0 PUBLIC SERVICES 30

15.0 RECREATION..... 31

16.0 TRANSPORTATION/TRAFFIC..... 31

17.0 UTILITIES AND SERVICE SYSTEMS..... 33

18.0 WILDFIRE 35

19.0 MANDATORY FINDINGS OF SIGNIFICANCE..... 36

REFERENCES..... 37

APPENDICES

APPENDIX A: SITE FIGURES

APPENDIX B: SITE PHOTOGRAPHS

APPENDIX C: EDR RADIUS REPORT

APPENDIX D: EDR SANBORN REPORT

APPENDIX E: EDR HISTORICAL AERIAL PHOTOGRAPHS

1.0 AESTHETICS

	Potentially Significant Impact	Less Than Significant with Mitigation Incorporated	Less Than Significant Impact	No Impact
Would the project:				
a) Have a substantial adverse effect on a scenic vista?	<input type="checkbox"/>	<input type="checkbox"/>	<input type="checkbox"/>	<input checked="" type="checkbox"/>
b) Substantially damage scenic resources, including, but not limited to, trees, rock outcroppings, and historic buildings within a state scenic highway?	<input type="checkbox"/>	<input type="checkbox"/>	<input type="checkbox"/>	<input checked="" type="checkbox"/>
c) Substantially degrade the existing visual character or quality of the site and its surroundings?	<input type="checkbox"/>	<input type="checkbox"/>	<input type="checkbox"/>	<input checked="" type="checkbox"/>
d) Create a new source of substantial light or glare, which would adversely affect day or nighttime views in the area?	<input type="checkbox"/>	<input type="checkbox"/>	<input type="checkbox"/>	<input checked="" type="checkbox"/>

Environmental Setting:

The proposed project includes constructing a public park on two undeveloped parcels that were burned in the 2018 Camp Fire. Both parcels that are part of the proposed project are currently vacant and include burned trees, with regrowth of shrubs including toyon and blackberry. Few living trees remain. Dense regrowth of vegetation has occurred on the eastern portion of the site along Dry Creek. The new park will include an ADA Accessible path, a non-ADA accessible hiking trails, and a restroom (**Appendix A**). Scenic vistas of Sawmill Peak are visible from the western portion of the proposed trails. No additional lighting will be installed at the proposed project site. The visual character of the proposed project area will be improved.

Site photographs demonstrating the proposed project area and current site conditions can be found in **Appendix B**.

Discussion of Impacts to Aesthetics:

- a) - c): The proposed project includes removal of burnt trees at the subject site which will be replaced with a native trees (grey pine, blue oak, and California black oak) and native shrubs (Indian rice grass, Kinnikinic, bush poppy, sticky monkeyflower, small fescue, crevice alumroot, deer grass, California coffeeberry, and common white snowberry). The project is consistent with the Town of Paradise 1994 General Plan. The Town of Paradise currently zones the site as Agricultural Residential. The existing scenery will be improved. Therefore, there is **no impact**.
- d) The project would not require the installation of additional light sources, therefore there is **no impact**.

2.0 AGRICULTURAL RESOURCES

Potentially Significant Impact	Less Than Significant with Mitigation Incorporated	Less Than Significant Impact	No Impact
--------------------------------------	--	------------------------------------	--------------

In determining whether impacts to agricultural resources are significant environmental effects, lead agencies may refer to the California Agricultural Land Evaluation and Site Assessment Model (1997) prepared by the California Dept. of Conservation as an optional model to use in assessing impacts on agriculture and farmland.

Would the project:

- | | | | | |
|--|--------------------------|--------------------------|--------------------------|-------------------------------------|
| a) Convert Prime Farmland, Unique Farmland, or Farmland of Statewide Importance (Farmland), as shown on the maps prepared pursuant to the Farmland Mapping and Monitoring Program of the California Resources Agency, to non-agricultural use? | <input type="checkbox"/> | <input type="checkbox"/> | <input type="checkbox"/> | <input checked="" type="checkbox"/> |
| b) Conflict with existing zoning for agricultural use, or a Williamson Act contract? | <input type="checkbox"/> | <input type="checkbox"/> | <input type="checkbox"/> | <input checked="" type="checkbox"/> |
| c) Involve other changes in the existing environment, which, due to their location or nature, could result in conversion of Farmland, to non-agricultural use? | <input type="checkbox"/> | <input type="checkbox"/> | <input type="checkbox"/> | <input checked="" type="checkbox"/> |

Environmental Setting:

The project is consistent with the Paradise 1994 General Plan. The Town of Paradise currently zones the project site as Agricultural Residential. The two parcels for the proposed park project are not in a Williamson Act contract. According to the Farmland Mapping and Monitoring Program of the California Department of Conservation (CDOC), the site is classified as Important Farmland type (X) Other Land.

Discussion of Impacts to Agricultural Resources:

- a)** According to the Farmland Mapping and Monitoring Program of the California Department of Conservation (CDOC), the site is classified Important Farmland type (X) Other Land. It does not qualify as Prime Farmland, Unique Farmland or Farmland of Statewide Importance and therefore has **no impact**.
- b)** The site is currently zoned as Agricultural Residential (Paradise, 1994) and is not included in a Williamson Act contract (Butte County, 2015). Therefore, there is **no impact**.
- c)** The parcel does not qualify as Prime Farmland, Unique Farmland or Farmland of Statewide Importance (Farmland) and therefore has **no impact**.

3.0 AIR QUALITY

Potentially Significant Impact	Less Than Significant with Mitigation Incorporated	Less Than Significant Impact	No Impact
--------------------------------------	---	------------------------------------	--------------

Where available, the significance criteria established by the applicable air quality management or air pollution control district may be relied upon to make the following determinations.

Would the project:

- | | | | | |
|--|--------------------------|--------------------------|-------------------------------------|--------------------------|
| a) Conflict with or obstruct implementation of the applicable air quality plan? | <input type="checkbox"/> | <input type="checkbox"/> | <input checked="" type="checkbox"/> | <input type="checkbox"/> |
| b) Violate any air quality standard or contribute substantially to an existing or projected air quality violation? | <input type="checkbox"/> | <input type="checkbox"/> | <input checked="" type="checkbox"/> | <input type="checkbox"/> |
| c) Result in a cumulatively considerable net increase of any criteria pollutant for which the project region is non-attainment under an applicable federal or state ambient air quality standard (including releasing emissions, which exceed quantitative thresholds for ozone precursors)? | <input type="checkbox"/> | <input type="checkbox"/> | <input checked="" type="checkbox"/> | <input type="checkbox"/> |
| d) Expose sensitive receptors to substantial pollutant concentrations? | <input type="checkbox"/> | <input type="checkbox"/> | <input checked="" type="checkbox"/> | <input type="checkbox"/> |
| e) Create objectionable odors affecting a substantial number of people? | <input type="checkbox"/> | <input type="checkbox"/> | <input checked="" type="checkbox"/> | <input type="checkbox"/> |

Environmental Setting:

Since 1970, air quality has been regulated at the federal level under the Clean Air Act (CAA). This act authorized the US Environmental Protection Agency (EPA) to set National Ambient Air Quality Standards for air pollutants of nationwide concern. The EPA has established standards for six criteria air pollutants: ozone, carbon monoxide, nitrogen dioxide, sulfur dioxide, suspended particulate matter (PM₁₀), and lead.

The proposed project site lies within the Northern Sacramento Valley Air Basin (NSVAB), which extends from Sacramento and Solano Counties in the south to Shasta County in the north. This air basin is generally situated in the northern portion of the Central Valley and is bounded on the west by the Coastal Range, on the north and east by the Cascade-Sierra Nevada and the Siskiyou foothills and mountains. The southern border is bounded by the San Joaquin Valley Air Basin. The floor of the basin gradually slopes upward from the south to the north. The Northern Sacramento Valley Air Basin is a natural closed basin. To the south and southwest there are two air basins which generate high amounts of ozone and its precursors: the Broader Sacramento Area Air Basin (BSAAB) and the San Francisco Bay Area Basin (SFBAB).

Pollutants from these two basins, BSAAB and SFBAB, are of concern to the NSVAB, since they are carried by wind up to the NSVAB. The "bowl" type terrain of the NSVAB acts as a trap for these pollutants, as well as those generated within the NSVAB.

The two primary agencies responsible for monitoring air quality within the NSVAB within Butte County are the California Air Resources Board (CARB) and the Butte County Air Quality Control District.

Butte County has been designated as a non-attainment area for ozone, PM₁₀ and PM_{2.5}, according to California state standards (CARB 2019). For a County to be classified as non-attainment for ozone air quality goals, the annual fourth-highest daily maximum 8-hour concentration averaged over a three-year period cannot exceed 0.070 ppm. For primary PM_{2.5} air quality goals, the annual mean averaged over a three-year period cannot exceed 12.0 micrograms per meters cubed (μ/m^3). For primary PM₁₀ air quality goals, 150 μ/m^3 cannot be exceeded more than once per year when averaging over a three-year period.

Ozone is considered more of a seasonal problem in the Northern Sacramento Valley Air Basin, with peak concern normally occurring April through October. Ozone production is the result of a chemical reaction that occurs between nitrogen oxides, reactive organic gases, and sunlight. Nitrogen oxides are emitted into the air as a result of fuel combustion at high temperatures (gasoline burning in automobile engines). Reactive organic gases are the result of fuel combustion and through the evaporation of organic solvents. Once these are present in the atmosphere, a photochemical reaction occurs, and ozone is formed.

Suspended particulate matter with particulates of 2.5 microns or less is more commonly known as PM_{2.5}. The primary components of these particulates are organic chemicals, dust, soot and metals. These are released into the air as a result of the fuel combustion of oil, diesel or wood products.

Suspended particulate matter with particulates of 10 microns or less is more commonly known as PM₁₀. The primary components of these particulates are dust, nitrates, and sulfates and diesel exhaust. These are released into the air as a result of fuel combustion, dust from construction sites, agriculture and landfills, as well as brush/waste burning and wildfires, among other sources.

Discussion of Impacts to Air Quality:

a) - c), e) Construction work for the proposed project includes some ground disturbance and it is possible that construction activities may stir up dust and dirt and generate vehicle emissions for a short amount of time. Any activities resulting in release of dust or dirt into the air would be minimal and temporary in nature, resulting in **a less than significant impact**.

d) Potential pollutants generated from the project include minor levels of fugitive dust and exhaust emissions. Minimal use of mechanized equipment would generate little exhaust and Best Management Practices for dust control would limit the amount of dust generated, resulting in a **less than significant impact**.

4.0 BIOLOGICAL RESOURCES

	Potentially Significant Impact	Less Than Significant with Mitigation Incorporated	Less Than Significant Impact	No Impact
Would the project:				
a) Have a substantial adverse effect, either directly or through habitat modifications, on any species identified as a candidate, sensitive, or special status species in local or regional plans, policies, or regulations, or by the California Department of Fish and Game or U.S. Fish and Wildlife Service?	<input type="checkbox"/>	<input checked="" type="checkbox"/>	<input type="checkbox"/>	<input type="checkbox"/>
b) Have a substantial adverse effect on any riparian habitat or other sensitive natural community identified in local or regional plans, policies, and regulations or by the California Department of Fish and Game or US Fish and Wildlife Service?	<input type="checkbox"/>	<input checked="" type="checkbox"/>	<input type="checkbox"/>	<input type="checkbox"/>
c) Have a substantial adverse effect on federally protected wetlands as defined by Section 404 of the Clean Water Act (including, but not limited to, marsh, vernal pool, coastal, etc.) through direct removal, filling, hydrological interruption, or other means?	<input type="checkbox"/>	<input type="checkbox"/>	<input checked="" type="checkbox"/>	<input type="checkbox"/>
d) Interfere substantially with the movement of any native resident or migratory fish or wildlife species or with established native resident or migratory wildlife corridors, or impede the use of native wildlife nursery sites?	<input type="checkbox"/>	<input checked="" type="checkbox"/>	<input type="checkbox"/>	<input type="checkbox"/>
e) Conflict with any local policies or ordinances protecting biological resources, such as a tree preservation policy or ordinance?	<input type="checkbox"/>	<input type="checkbox"/>	<input type="checkbox"/>	<input checked="" type="checkbox"/>
f) Conflict with the provisions of an adopted Habitat Conservation Plan, Natural Community Conservation Plan, or other approved local, regional, or state habitat conservation plan?	<input type="checkbox"/>	<input type="checkbox"/>	<input type="checkbox"/>	<input checked="" type="checkbox"/>

Environmental Setting:

The proposed project is located on two undeveloped parcels. Construction activities will impact areas that are largely permeable, and a majority of the site will remain permeable post-construction. Native trees occur on the project site and in the project vicinity. According to the National Wetland Inventory, approximately 670- feet of Freshwater Forested/Shrub Wetland (PFOA) are located along the eastern boundary of the subject site. Additionally, no vernal pools are present. It is worth noting that the 2018 Camp Fire burned most vegetation onsite.

Special Status Species

The California Department of Fish and Wildlife (CDFW) maintains the California Natural Diversity Data Base (CNDDDB), which lists positive sightings of special status plant and animal species. The database is modeled after the United States Geological Survey 1:24,000 topographic quadrangles. The project site is covered in the Paradise East quadrangle. A search of the CNDDDB indicates the potential presence of the following species within the Paradise East quadrangle, as presented in **Table 1**. **Table 1** also lists if the species is considered threatened or endangered on

the state and federal levels, a CDFW listing, and the California Native Plant Society (CNPS) rare plant rank.

TABLE 1: CNDDDB Results for Paradise East Quadrangle					
Scientific Name	Common Name	Federal Status	State Status	CDFW Status	CA Rare Plant Rank
<i>Rana boylei</i>	Foothill Yellow Legged Frog	None	Endangered	SSC	-
<i>Haliaeetus leucocephalus</i>	Bald Eagle	Delisted	Endangered	FP	-
<i>Strix occidentalis occidentalis</i>	California Spotted Owl	None	None	SSC	-
<i>Pekania pennanti</i>	Fisher	None	None	SSC	-
<i>Lasionycteris noctivagans</i>	Silver Haired Bat	None	None	-	-
<i>Emys marmorata</i>	Western Pond Turtle	None	None	SSC	-
<i>Allium jepsonii</i>	Jepson's Onion	None	None	-	1B.2
<i>Allium sanbornii</i> var. <i>sanbornii</i>	Sanborn's Onion	None	None	-	4.2
<i>Calycadenia oppositifolia</i>	Butte County Calycadenia	None	None	-	4.2
<i>Erigeron petrophilus</i> var. <i>sierrensis</i>	Northern Sierra Daisy	None	None	-	4.3
<i>Packera eurycephala</i> var. <i>lewisrosei</i>	Lewis Rose's Ragwort	None	None	-	1B.2
<i>Cardamine pachystigma</i> var. <i>dissectifolia</i>	Dissected-Leaved Toothwort	None	None	-	1B.2
<i>Calystegia atriplicifolia</i> ssp. <i>buttensis</i>	Butte County Morning-Glory	None	None	-	4.2
<i>Hesperocyparis bakeri</i>	Baker Cypress	None	None	-	4.2
<i>Carex xerophila</i>	Chaparral Sedge	None	None	-	1B.2
<i>Arctostaphylos mewukka</i> ssp. <i>truei</i>	True's Manzanita	None	None	-	4.2
<i>Fritillaria eastwoodiae</i>	Butte County Fritillary	None	None	-	3.2
<i>Lilium humboldtii</i> ssp. <i>humboldtii</i>	Humboldt Lily	None	None	-	4.2
<i>Claytonia parviflora</i> ssp. <i>grandiflora</i>	Streambank Spring Beauty	None	None	-	4.2
<i>Clarkia gracilis</i> ssp. <i>albicaulis</i>	White Stemmed Clarkia	None	None	-	1B.2
<i>Clarkia mildrediae</i> ssp. <i>lutescens</i>	Golden Anthered Clarkia	None	None	-	4.2
<i>Clarkia mildrediae</i> ssp. <i>mildrediae</i>	Mildred's Clarkia	None	None	-	1B.3
<i>Cypripedium fasciculatum</i>	Clustered Lady's Slipper	None	None	-	4.2

Erythranthe glaucescens	Shield Bracted Monkeyflower	None	None	-	4.3
Penstemon personatus	Closed Throated Beardtongue	None	None	-	1B.2
Leptosiphon ambiguus	Serpentine Leptosiphon	None	None	-	4.2
Eriogonum umbellatum var. ahartii	Ahart's Buckwheat	None	None	-	1B.2
Polygonum bidwelliae	Bidwell's Knotweed	None	None	-	4.3
Frangula purshiana ssp. ultramafica	Caribou Coffeeberry	None	None	-	1B.2
Brodiaea sierrae	Sierra Foothills Brodiaea	None	None	-	4.3
CNDDDB = California Native Diversity Database CDFW = California Dept. of Fish and Wildlife CNPS = California Native Plant Society					

Discussion of Impacts to Biological Resources:

a), b) d) Proposed construction activities do include the removal of some remaining native trees that were severely burned in the 2018 Camp Fire. The project site currently does not contain habitat supporting the aforementioned species. The project is not in conflict with any established conservation or preservation policies or plans. The proposed park features are not located within a Watershed Protection Zone and are in accordance with watershed protection requirements designated by the Butte County Board of Supervisors in 1987. If a stream bank, bed, channel, or riparian habitat will be impacted, Paradise Recreation and Parks District will file Fish and Game Code Section 1602 permits with the California Department of Fish and Wildlife. In addition, the project site contains grasses, shrubs, and sparse trees, which could serve as nesting areas for birds. Fish and Game Code section 3503 protects the nests and eggs of all birds, not just migratory birds, and birds of prey. The project could potentially include vegetation removal (including shrubs) and earthwork during the nesting season (February 1 through August 31), which could have a **potentially significant impact**. This is considered a **less than significant impact with mitigation incorporated** if the following mitigation is adhered to:

Mitigation Measure #1: A pre-construction nesting bird survey will be conducted by a qualified biologist to identify the absence or presence of active (i.e., with eggs or young) nests. The survey area will include the project site and a minimum 300-foot buffer around the project site. To minimize the chance of nests becoming established between the time the survey is conducted and when construction begins, the preconstruction survey will be conducted no more than three (3) days before the start of vegetation removal and/or ground disturbing activities. Fish and Game Code section 3503 protects the nests and eggs of all birds, not just migratory birds, and birds of prey. If active nests are observed during the pre-construction survey, a species-appropriate no-disturbance buffer should be established to protect the active nest. Nesting birds' tolerance of disturbance varies greatly depending on species, intensity of disturbance, whether the nesting pair is accustomed to disturbance, the location of the nest, the stage of development of nestlings, etc. Disturbance too close to the nest may impact the parents' ability to forage effectively and reduce nestlings' chances of survival. In some cases, disturbance can cause the parents to abandon the nest completely. For these reasons the size of the no-disturbance buffer should be determined by the qualified biologist.

Timing/Implementation: Three days prior to construction activities.
Enforcement/Monitoring: California Department of Fish and Wildlife

Adherence to this mitigation measure ensures that impacts to biological resources as a result of the project are **less than significant with mitigation incorporated**.

c) The site contains approximately 670 feet of a Freshwater Forested/Shrub Wetland habitat classified as PFOA (USFWS, 2021). The trails and overlooks will be on non-hydric upland soils only and will not enter the riparian zone. Therefore, there will be **a less than significant impact**

e, f) Butte County does not have a voluntary tree retention/replacement policy or general preservation policies, resulting in **less than significant impact**.

5.0 CULTURAL RESOURCES

	Potentially Significant Impact	Less Than Significant with Mitigation Incorporated	Less Than Significant Impact	No Impact
Would the project:				
a) Cause a substantial adverse change in the significance of a historical resource as defined in Section 15064.5?	<input type="checkbox"/>	<input type="checkbox"/>	<input type="checkbox"/>	<input checked="" type="checkbox"/>
b) Cause a substantial adverse change in the significance of a unique archaeological resource pursuant to Section 15064.5?	<input type="checkbox"/>	<input type="checkbox"/>	<input type="checkbox"/>	<input checked="" type="checkbox"/>
c) Directly or indirectly destroy a unique paleontological resource or site or unique geologic feature?	<input type="checkbox"/>	<input checked="" type="checkbox"/>	<input type="checkbox"/>	<input type="checkbox"/>
d) Disturb any human remains, including those interred outside of formal cemeteries?	<input type="checkbox"/>	<input checked="" type="checkbox"/>	<input type="checkbox"/>	<input type="checkbox"/>

Environmental Setting:

All parcels are currently undeveloped. Ground disturbing activities and trenching will occur for the installation of utilities within the project site.

Discussion of Impacts to Cultural Resources:

a) – b) The proposed project will not cause any change in significance to known historical or archeological resources in the project vicinity. There are no known historical or archeological resources within the project area, resulting in **no impact**.

c) - d) While project activities do involve large scale grading or ground disturbing activities, trenching for utilities has the potential to expose or disturb buried (unknown) archeological artifacts or human remains, which could have a **potentially significant impact**. This is considered a **less than significant with mitigation incorporated** if the following mitigation is adhered to:

Mitigation Measure #2: If project/construction personnel encounter previously undiscovered prehistoric or historic archaeological deposits or human bone in an area subject to development activity, work in the immediate vicinity of the find should be halted and a professional archaeologist consulted. In the case of human burials, the County Coroner and the appropriate Native American descendants should be contacted.

Timing/Implementation: During construction activities

Enforcement/Monitoring: Native American Heritage Commission

Actual mitigation would be determined through consultation with the State Historic Preservation Officer under the National Historic Preservation Act. Adherence to this mitigation measure ensures that impacts to cultural resources as a result of the project are **less than significant with mitigation incorporated**.

6.0 GEOLOGY AND SOILS

	Potentially Significant Impact	Less Than Significant with Mitigation Incorporated	Less Than Significant Impact	No Impact
Would the project:				
a) Expose people or structures to potential substantial adverse effects, including the risk of loss, injury, or death involving:	<input type="checkbox"/>	<input type="checkbox"/>	<input type="checkbox"/>	<input checked="" type="checkbox"/>
i) Rupture of a known earthquake fault, as delineated on the most recent Alquist-Priolo Earthquake Fault Zoning Map issued by the State Geologist for the area or based on other substantial evidence of a known fault? Refer to Division of Mines and Geology Special Publication 42.	<input type="checkbox"/>	<input type="checkbox"/>	<input type="checkbox"/>	<input checked="" type="checkbox"/>
ii) Strong seismic ground shaking?	<input type="checkbox"/>	<input type="checkbox"/>	<input type="checkbox"/>	<input checked="" type="checkbox"/>
iii) Seismic-related ground failure, including liquefaction?	<input type="checkbox"/>	<input type="checkbox"/>	<input type="checkbox"/>	<input checked="" type="checkbox"/>
iv) Landslides?	<input type="checkbox"/>	<input type="checkbox"/>	<input type="checkbox"/>	<input checked="" type="checkbox"/>
b) Result in substantial soil erosion or the loss of topsoil?	<input type="checkbox"/>	<input type="checkbox"/>	<input checked="" type="checkbox"/>	<input type="checkbox"/>
c) Be located on a geologic unit or soil that is unstable, or that would become unstable as a result of the project, and potentially result in on- or off-site landslide, lateral spreading, subsidence, liquefaction or collapse?	<input type="checkbox"/>	<input type="checkbox"/>	<input type="checkbox"/>	<input checked="" type="checkbox"/>
d) Be located on expansive soil, as defined in Table 18-1-B of the Uniform Building Code (1994), creating substantial risks to life or property?	<input type="checkbox"/>	<input type="checkbox"/>	<input type="checkbox"/>	<input checked="" type="checkbox"/>
e) Have soils incapable of adequately supporting the use of septic tanks or alternative wastewater disposal systems where sewers are not available for the disposal of wastewater?	<input type="checkbox"/>	<input type="checkbox"/>	<input type="checkbox"/>	<input checked="" type="checkbox"/>

Environmental Setting:

The topography of the site generally ranges from an elevation of approximately 1713 feet to 1903 feet above mean sea level (msl) with a slope that dips east towards Dry Creek. The site is situated in southeastern Paradise. Topographic map coverage of the site area is provided by the current United States Geological Survey (USGS) 7.5-minute series topographic map (2018 Paradise East Quadrangle).

The subject property is located in the eastern periphery of the Sacramento Valley and the southwestern foothills of the Cascade Range. The Sacramento Valley is the northern one-third of the Central Valley of California, which extends approximately 400 miles from the Tehachapi Mountains on the south to the Klamath Mountains in the north. The Sacramento Valley trough is strongly asymmetric with the deepest part of the trough west of the apparent surface axis of the

valley. The valley is bordered to the east by the Sierra Nevada to the north by the Klamath and Cascade Ranges and to the west by the Coast Ranges.

The Sacramento Valley was formed by downwarping of the west side of the Sierran block contemporaneous to uplift and erosion of the Sierra Nevada to the east, the Klamath and Cascade ranges to the north, and the Coast Ranges to the west. The valley is underlain by a basement complex composed of Paleozoic and Mesozoic granites and metamorphic rocks. The basement complex is overlain by a thick sequence of marine and non-marine sediments ranging in age from Cretaceous to Quaternary. The upper 1000 meters of the non-marine sediments are composed of sediments of volcanic origin, which were transported into the valley from the east as mudflows and stream carried sediments.

Paradise is situated on the eastern rim of the Great Valley, defined today by the floodplains of the Sacramento River and its tributaries. Around Paradise these sediments are dominated by thick fans of Feather River sediments, but just east of this there is a thin, north-south band of late Cretaceous sediments. These sit on top of the Sierran basement, which beneath Paradise comprise greenschist-facies metavolcanic rocks of Jurassic age, giving way to granites of the Sierra batholith to the east. These are manifestations of a vigorous island arc sequence, built out over an east-dipping subduction zone of mid- to late Mesozoic age. The gold veins lace this ancient arc, remobilized by Mesozoic shearing and intrusions of igneous rock. The crystalline foothills are locally overlain by a Cenozoic sequence of Eocene clean beach sands overlain by Neogene volcanics, including the Diamond Head-like profile of Table Mountain.

The stratigraphy of the vicinity generally consists of Tertiary pyroclastic and volcanic mudflow deposits (Cascade Range) (NRCS 2021). Site soils primarily consist of Paradise loam at 2 to 30 percent slopes primarily made up of clay loams. The clayey residuum that makes up the Paradise loam originates from weathered volcanic rock. The soil extends down approximately 84 inches and is well-drained with a medium run-off class (NRCS 2021). These soils are generally moderately well drained with highly available water storage and negligible runoff that results in minimal flooding or ponding. The site additionally contains Schott-Rock outcrop with 30-50% slopes and Schott very gravelly loam with 15-30% slopes, which are well drained with minimal flooding or ponding.

The project site is mostly located within the Butte Creek hydrologic unit in the Lower Butte Creek watershed. Shallow groundwater in the site vicinity is generally encountered more than six feet below ground surface and mostly flows towards Dry Creek. Groundwater in the site vicinity is encountered in unconfined aquifers, of which the shallow zones generally fluctuate between 200 and 300 feet below ground surface (bgs). Groundwater generally flows from the foothills in the northeast towards the Sacramento River and Feather River to the south-southwest.

The Project Site is not located within the boundaries of an Alquist-Priolo Earthquake Fault Zone, and no active faults are known to cross the site (Jennings and Bryant 2010).

Paradise is situated approximately 50 miles south of the Mount Lassen volcanic area, however hazards associated with regional volcanism are low. The project is unlikely to impact or experience significant seismic shaking. Due to the minimal possibility of a strong intensity earthquake event, low/moderate soil plasticity index, and the depth of the groundwater, it is highly unlikely that liquefaction could occur in the project area. Landslides are typically unlikely as the slope and topography onsite is gentle, although the 2018 Camp Fire and cleanup program has removed a significant amount of the stabilizing vegetation, resulting in less stable hillsides. There is no historical documentation of asbestos or ultramafic rocks likely to contain asbestos in the site

vicinity, though some does exist to the northeast of the site in a steep-sided canyon that contains the West Branch of the Feather River.

Tsunami is highly unlikely to occur as the project site is not located near an ocean. The nearest body of water is the West Branch Feather River which is located approximately 0.6 miles east of the subject site. Likewise, the nearest large water bodies are Magalia Reservoir 4 miles north, Concow Reservoir 2.8 miles east and Lake Oroville 3.5 miles south. Dam failure and seiche hazards are unlikely. Also, although Lake Oroville is close to the project site, a dam breach at Lake Oroville would occur at the southwest side of the lake, and would not threaten the proposed site, which is north-northwest of the dam and is over 1000 feet higher in elevation.

Discussion of Impacts to Geology and Soils:

a), c) , d) The project area is not located in the vicinity of known active faults, in an area that could be subject to landslides or tsunamis; adverse impacts related to large-scale geologic conditions are considered a **no impact**. Site soils primarily consist of Paradiso loam and Schott-Rock outcrop. Paradiso loam is classified as a Class 3e soil and Schott-Rock is classified as a Class 6e soil. These soils are not expansive and would not present a risk for the proposed development.

b) Implementation of the proposed project would not result in long-term increases in erosion or soil loss; however, construction-related activities will result in temporary disturbance of the ground surface. These activities may expose disturbed and loosened soils to erosion from wind. Short-term increases in soil erosion could occur due to construction activities, however the site will be landscaped and would not result in significant erosion, resulting in a **less than significant** impact. These impacts will be further reduced by the mitigation measure presented in the Water Quality section (Preparation of a Stormwater Pollution Prevention Plan approved of by the Regional Water Quality Control Board (RWQCB)). All exposed soils will be landscaped using native plants to reduce potential for erosion.

e) No wastewater treatment provider currently serves the project area, and the site was previously serviced by septic prior to the 2018 Camp Fire. No new septic systems will be constructed as part of the proposed project. Restrooms will consist of portable toilets only, resulting in **no impact**.

7.0 GREENHOUSE GAS EMISSIONS

	Potentially Significant Impact	Less Than Significant with Mitigation Incorporated	Less Than Significant Impact	No Impact
Would the project:				
a) Generate greenhouse gas emissions, either directly or indirectly, that may have a significant impact on the environment?	<input type="checkbox"/>	<input type="checkbox"/>	<input checked="" type="checkbox"/>	<input type="checkbox"/>
b) Conflict with an applicable plan, policy or regulation adopted for the purpose of reducing the emissions of greenhouse gases?	<input type="checkbox"/>	<input type="checkbox"/>	<input checked="" type="checkbox"/>	<input type="checkbox"/>

Environmental Setting:

Several gases in the earth's atmosphere impact temperatures and play a critical role in determining the earth's climate. These gases are referred to as "greenhouse gasses" and primarily include carbon dioxide (CO₂), methane (CH₄), nitrous oxide (N₂O), sulfur hexafluoride (SF₆), perfluorocarbons (PFCs), and hydrofluorocarbons (HFCs). Although many of these gases occur naturally (via solar radiation and tectonic events), anthropogenic activities such as large-scale mining and fossil fuel consumption greatly contribute to greenhouse gas emissions and expedited changes in the climate.

In 2012 the California Department of Water Resources (DWR) adopted a plan to reduce greenhouses gases and slow human-induced climate change. As part of that plan, construction emission thresholds were established to distinguish between typical construction projects and Extraordinary Construction Projects, which meet either of the following:

- 1) the project emits more than 25,000 metric tons of CO₂ during the construction phase of the project, or
- 2) The project emits more than 12,500 metric tons of CO₂ in any single year of construction.

Discussion of Impacts to Greenhouse Gases:

a) – b) The proposed project includes the installation of recreational facilities and maintained trails and is unlikely to result in significant emissions of greenhouse gases. Construction will require the use of large gas- and diesel- powered equipment, however these additional greenhouse gas emissions will be temporary and minimal. This small project does not conflict with cumulative greenhouse gas reduction goals, plans or policies, resulting in **less than significant impact**.

8.0 HAZARDS AND HAZARDOUS MATERIALS

	Potentially Significant Impact	Less Than Significant with Mitigation Incorporated	Less Than Significant Impact	No Impact
Would the project:				
a) Create a significant hazard to the public or the environment through the routine transport, use, or disposal of hazardous materials?	<input type="checkbox"/>	<input type="checkbox"/>	<input checked="" type="checkbox"/>	<input type="checkbox"/>
b) Create a significant hazard to the public or the environment through reasonably foreseeable upset and accident conditions involving the release of hazardous materials into the environment?	<input type="checkbox"/>	<input type="checkbox"/>	<input checked="" type="checkbox"/>	<input type="checkbox"/>
c) Emit hazardous emissions or handle hazardous or acutely hazardous materials, substances, or waste within one-quarter mile of an existing or proposed school?	<input type="checkbox"/>	<input type="checkbox"/>	<input checked="" type="checkbox"/>	<input type="checkbox"/>
d) Be located on a site which is included on a list of hazardous materials sites compiled pursuant to Government Code Section 65962.5 and, as a result, would it create a significant hazard to the public or the environment?	<input type="checkbox"/>	<input type="checkbox"/>	<input type="checkbox"/>	<input checked="" type="checkbox"/>
e) For a project located within an airport land use plan or, where such a plan has not been adopted, within two miles of a public airport or public use airport, would the project result in a safety hazard for people residing or working in the project area?	<input type="checkbox"/>	<input type="checkbox"/>	<input type="checkbox"/>	<input checked="" type="checkbox"/>
f) For a project within the vicinity of a private airstrip, would the project result in a safety hazard for people residing or working in the project area?	<input type="checkbox"/>	<input type="checkbox"/>	<input type="checkbox"/>	<input checked="" type="checkbox"/>
g) Impair implementation of or physically interfere with an adopted emergency response plan or emergency evacuation plan?	<input type="checkbox"/>	<input type="checkbox"/>	<input checked="" type="checkbox"/>	<input type="checkbox"/>
h) Expose people or structures to a significant risk of loss, injury or death involving wildland fires, including where wildlands are adjacent to urbanized areas or where residences are intermixed with wildlands?	<input type="checkbox"/>	<input type="checkbox"/>	<input checked="" type="checkbox"/>	<input type="checkbox"/>

The completed project will not generate or store large quantities of hazardous materials; however, hazardous materials including equipment fuels, lubricants and greases may be used during construction of the structures. Onsite activities may require or result in the use and/or spill of hazardous materials, however the materials would not be used or stored in quantities that would pose a significant safety hazard or environmental threat. Similarly, acutely hazardous materials such as cleaners will be used in the restrooms. These materials will not be stored onsite. The closest airport is the Paradise Airport, 3.11 miles southwest of the site.

Discussion of Impacts to Hazards and Hazardous Materials:

a) There is a minor potential for a spill hazard to occur along roads surrounding the project site, and/or along roads within the project site. However, the transportation of hazardous materials is strictly regulated by various state and federal agencies. Thus, the possibility of a spill or leak at any given time is low. In the event of a hazardous material leak or spill, the Paradise Fire Department would respond first to manage the emergency, and other agencies would respond shortly thereafter. Depending upon the type and extent of the leak or spill, remediation action would be taken. Impacts, therefore, are considered **less than significant**.

b) The proposed project does not involve the construction of a facility or structure associated with the routine transport, use, or disposal of significant quantities of hazardous materials. No releases of hazardous materials or substances are expected to occur during the implementation of the proposed project. Construction and maintenance of the project does not involve the use of large quantities of hazardous materials. Impacts are therefore considered **less than significant**.

c) The proposed project area is located 0.38 miles west of Parsons School, located at 6009 Pentz Rd in Paradise, CA. Based on the information provided in responses a) and b), and the fact that minimal maintenance of mechanized vehicles and hazardous materials will be used during project activities, the impacts are considered **less than significant**.

d) A review of readily available agency lists was conducted for information regarding hazardous substance releases, landfills, hazardous waste facilities, or environmental investigations at or near the site. Chico Environmental reviewed information gathered from several environmental databases through Environmental Data Resources to evaluate whether activities on or near the subject property have the potential to impact environmental conditions at the subject property. EDR reviews databases compiled by federal, state, and local governmental agencies. The complete list of reviewed databases is provided in the EDR report, included in **Appendix C**. It should be noted that this information is reported as Chico Environmental received it from EDR, which in turn reports information as it is provided in various government databases. It is not possible for either Chico Environmental or EDR to verify the accuracy or completeness of information contained in these databases. Properties located hydraulically down gradient, cross gradient and/or at an excessive distance from the subject property are unlikely to adversely impact the site. Sites that are located within proximity and hydraulically up gradient of the Subject Site were further investigated to determine project status and potential threat of offsite contamination. Many of the databases searched by EDR are informational and do not necessarily indicate incidents of contamination.

All four sites compiled by the EDR database review occur less than ¼ mile west and at a higher elevation than the subject site. These database listings include Resource Conservation and Recovery Act (RCRA) non-generators. None of these database listings include any potential source of contamination for the subject site. A review of published Sanborn Fire Insurance Maps was conducted through EDR (**Appendix D**), and no maps were found for the subject site. Additionally, a review of historical aerial imagery was conducted through EDR (**Appendix E**). The site remained undeveloped until 1980, when a 3 bed 1.5-bathroom house was constructed at 1489 Pearson Rd. This house was destroyed during the 2018 Camp Fire and the site has since been cleaned of any debris. The Oak Creek Park Project proposed site is not listed in any cleanup or hazardous waste databases, resulting with **no impact**.

e) – f) The closest airport is the Paradise Airport, approximately 3.11 miles southwest of the site. Since the airport is over 2 miles away, Caltrans will not need to be notified of the project as per

PUC Section 21655. Since the project involves minimal change in use and there are no private airstrips in the area, there is **no impact**.

g) The implementation of the proposed project would not add any housing or impair or otherwise impede any emergency evacuation or emergency response plans or activities, resulting in **less than significant impact**.

h) The project is located in a rural urban area, which has been identified by Cal-Fire as being within an area containing wildfire threats. The proposed project exists within a high severity burn scar as the result of the 2018 Camp in land classified as very high fire hazard severity zone. The project will not substantially impair emergency response plans or emergency evacuation plans and will not require the installation or maintenance of associated infrastructure. The proposed project includes a gravel turnaround with a 27'-7" inner radius and 38'-11" outer radius specifically designed as a firetruck turnaround location for accessibility in the case of a fire. The proposed project includes irrigated landscaping which will reduce the existing risk downslope or downstream flooding or landslides, will reduce the post-fire slope instability, provide better drainage, and reduce the risk of wildfire in this area, resulting in **less than significant impact**.

9.0 HYDROLOGY AND WATER QUALITY

Potentially Significant Impact	Less Than Significant with Mitigation Incorporated	Less Than Significant Impact	No Impact
---	---	---	----------------------

Would the project:

a) Violate any water quality standards or waste discharge requirements?	<input type="checkbox"/>	<input checked="" type="checkbox"/>	<input type="checkbox"/>	<input type="checkbox"/>
b) Substantially deplete groundwater supplies or interfere substantially with groundwater recharge such that there would be a net deficit in aquifer volume or a lowering of the local groundwater table level (e.g., the production rate of pre-existing nearby wells would drop to a level which would not support existing land uses or planned uses for which permits have been granted)?	<input type="checkbox"/>	<input type="checkbox"/>	<input checked="" type="checkbox"/>	<input type="checkbox"/>
c) Substantially alter the existing drainage pattern of the site or area, including through the alteration of the course of a stream or river, in a manner, which would result in substantial erosion or siltation on- or off-site?	<input type="checkbox"/>	<input type="checkbox"/>	<input checked="" type="checkbox"/>	<input type="checkbox"/>
d) Substantially alter the existing drainage pattern of the site or area, including through the alteration of the course of a stream or river, or substantially increase the rate or amount of surface runoff in a manner, which would result in flooding on- or off-site?	<input type="checkbox"/>	<input type="checkbox"/>	<input checked="" type="checkbox"/>	<input type="checkbox"/>
e) Create or contribute runoff water which would exceed the capacity of existing or planned stormwater drainage systems or provide substantial additional sources of polluted runoff?	<input type="checkbox"/>	<input type="checkbox"/>	<input checked="" type="checkbox"/>	<input type="checkbox"/>

9.0 HYDROLOGY AND WATER QUALITY

	Potentially Significant Impact	Less Than Significant with Mitigation Incorporated	Less Than Significant Impact	No Impact
f) Otherwise substantially degrade water quality?	<input type="checkbox"/>	<input type="checkbox"/>	<input checked="" type="checkbox"/>	<input type="checkbox"/>
g) Place housing within a 100-year flood hazard area as mapped on a federal Flood Hazard Boundary or Flood Insurance Rate Map or other flood hazard delineation map?	<input type="checkbox"/>	<input type="checkbox"/>	<input type="checkbox"/>	<input checked="" type="checkbox"/>
h) Place within a 100-year flood hazard area structures, which would impede or redirect flood flows?	<input type="checkbox"/>	<input type="checkbox"/>	<input type="checkbox"/>	<input checked="" type="checkbox"/>
i) Expose people or structures to a significant risk of loss, injury or death involving flooding, including flooding as a result of the failure of a levee or dam?	<input type="checkbox"/>	<input type="checkbox"/>	<input type="checkbox"/>	<input checked="" type="checkbox"/>
j) Inundation by seiche, tsunami, or mudflow?	<input type="checkbox"/>	<input type="checkbox"/>	<input type="checkbox"/>	<input checked="" type="checkbox"/>

Discussion of Impacts to Hydrology and Water Quality:

a) The project site is in the jurisdiction of the Central Valley Regional Water Quality Control Board (CVRWQCB). The area to be disturbed by the proposed project is approximately 19.96 acres. Pursuant to Section 402 of the Clean Water Act, the EPA has established regulations under the NPDES program to control direct stormwater discharges. In California, the State Water Resources Control Board administers the NPDES permitting program and is responsible for developing NPDES permitting requirements. The NPDES program regulates industrial pollutant discharges, including construction activities for sites larger than one acre. The proposed project would disturb a significant area during the course of the project, including paving of surfaces. This could contribute sediment and other pollutants to stormwater runoff, generating a **potentially significant** impact. Implementation of the following mitigation measure will reduce these impacts to **less than significant with mitigation incorporated**:

Mitigation Measure #3: Prepare and implement a Stormwater Pollution Prevention Plan (SWPPP), approved of by the Regional Water Quality Control Board (RWQCB).

The RWQCB will require that, prior to construction activities, a SWPPP be prepared that identifies Best Management Practices (BMPs) to reduce erosion of disturbed soils during construction activities. The SWPPP will describe measures to be used to minimize wind and water erosion and transport of sediments during course construction. The SWPPP is subject to approval by the RWQCB, pursuant to the State's National Pollutant Discharge Elimination System (NPDES) Construction Permit and Clean Water Act, Section 401. The plan will be prepared and approved before construction activities begin. At a minimum, the plan will include the following measures:

- Retain onsite the sediments generated on or brought to the project site, using treatment control or structural BMPs.
- Retain construction-related materials and wastes, spills, and residues at the project site and prevent discharges to streets, drainage facilities, the MS4, receiving waters, or adjacent properties.
- Contain non-storm runoff from equipment and vehicle washing at the project site.
- Control erosion from slopes and channels through BMPs such as: limitation of grading

during the wet season; inspection of graded areas during rain events; planting and maintenance of vegetation on slopes, if any; and covering any slopes susceptible to erosion.

- Surface disturbance of soil and vegetation will be kept to a minimum, existing access and roads will be used wherever feasible.
- Any stockpiled soil would be placed and sloped so that it would not be subject to accelerated erosion.
- After ground-disturbing activities are complete, all disturbed areas will be replanted or covered with paving stones to prevent erosion.

If the BMPs and stormwater controls included in **Mitigation Measure #3** are properly implemented at the site, the proposed project would not violate water quality standards or waste discharge requirements, resulting in a **less than significant impact with mitigation incorporated**.

b) The project site is east of the Sacramento Valley Groundwater Basin and is served by Paradise Irrigation District. The proposed project would convert currently pervious area to impervious area through the construction of an access road. The project site will remain mostly pervious with a combination of ornamental and native vegetation. The project site will not use any wells or direct groundwater connections. Therefore, project implementation would not result in net deficit in aquifer volume or a lowering of the local groundwater table. No direct impacts to groundwater would occur. Implementation of the proposed project would not substantially interfere with groundwater recharge, resulting in **less than significant impact**.

c) The proposed project will limit irrigation to the plants surrounding the driveway/parking area. All other vegetation proposed at the site will be wildland native plants and trees without irrigation.

The slope to the wetland will be revegetated with self-sustaining native plants to minimize storm water pollutants. The vegetation will slow runoff and increase infiltration before underground flows reach the wet meadow. Implementation of applicable BMPs discussed in **Mitigation Measure #3** would ensure that erosion or siltation impacts are reduced to a less than significant level, resulting in a **less than significant impact with mitigation incorporated**.

d) The project site is currently undeveloped and does not have an available stormwater connection. The increase in impervious area at the project site would not substantially alter drainage patterns or increase the volume and rate of stormwater flow. There is no municipal drainage system that requires specific construction specifications, resulting in **less than significant impact**.

e) Due to the conversion of pervious areas to impervious areas, the proposed project would slightly increase the volume and rate of stormwater flow and contribute additional sources of potentially polluted runoff to the drainage system. However, implementation of required BMPs during construction would ensure that impacts are reduced to a less than significant level, resulting in a **less than significant impact**.

f) Provided that standard BMPs are implemented, as discussed in **Mitigation Measure #3**, the proposed project would not substantially degrade the water quality. No additional mitigation measures are required, resulting in **less than significant impact**.

g) and h) The project site is not located within the boundaries of a 100-year flood zone and does not include construction of residences, resulting in **no impact**.

i) The area is outside the 100-year flood plain and not prone to flooding, therefore there is **no impact** in terms of flooding, resulting in **no impact**.

j) Tsunamis are defined as sea waves created by undersea fault movement. A seiche is an oscillation of the surface of a lake or landlocked sea. Tsunami is highly unlikely to occur as the project site is not located near an ocean. Likewise, the nearest large water bodies are Magalia Reservoir 4 miles north, Concow Reservoir 2.8 miles east and Lake Oroville 3.5 miles south. Dam failure and seiche hazards are unlikely. Also, although Lake Oroville is close to the project site, a dam breach at Lake Oroville would occur at the southwest side of the lake, and would not threaten the proposed site, which is north-northwest of the dam and is over 1000 feet higher in elevation. Remaining vegetation and planned landscaping will work to stabilize the slopes present, reducing the possibility of a mudflow, as mudflows typically occur in mountainous or hilly terrain. Therefore, there is **no impact** related to seiche, inundation, or mudflow.

10.0 LAND USE AND PLANNING

	Potentially Significant Impact	Less Than Significant with Mitigation Incorporated	Less Than Significant Impact	No Impact
Would the project:				
a) Physically divide an established community?	<input type="checkbox"/>	<input type="checkbox"/>	<input type="checkbox"/>	<input checked="" type="checkbox"/>
b) Conflict with any applicable land use plan, policy, or regulation of an agency with jurisdiction over the project (including, but not limited to the general plan, specific plan, local coastal program, or zoning ordinance) adopted for the purpose of avoiding or mitigating an environmental effect?	<input type="checkbox"/>	<input type="checkbox"/>	<input type="checkbox"/>	<input checked="" type="checkbox"/>
c) Conflict with any applicable habitat conservation plan or natural community conservation plan?	<input type="checkbox"/>	<input type="checkbox"/>	<input type="checkbox"/>	<input checked="" type="checkbox"/>

Discussion of Impacts to Land Use and Planning:

a) and b) The project would not result in the physical division of an established community, nor would it involve any changes in land use, General Plan designation, or zoning. The project is consistent with the goals and mission of the Town of Paradise 1994 General Plan, therefore there is **no impact**.

c) Currently, there are no adopted Habitat Conservation Plans, Natural Community Conservation Plans, or state habitat conservation plans that apply to the project site, resulting in **no impact**.

11.0 MINERAL RESOURCES

	Potentially Significant Impact	Less Than Significant with Mitigation Incorporated	Less Than Significant Impact	No Impact
Would the project:				
a) Result in the loss of availability of a known mineral resource that would be of value to the region and the residents of the state?	<input type="checkbox"/>	<input type="checkbox"/>	<input type="checkbox"/>	<input checked="" type="checkbox"/>
b) Result in the loss of availability of a locally important mineral resource recovery site delineated on a local general plan, specific plan, or other land use plan?	<input type="checkbox"/>	<input type="checkbox"/>	<input type="checkbox"/>	<input checked="" type="checkbox"/>

Environmental Setting:

According to the California Department of Resources Conservation, the project area does not extend into a Surface Mining and Reclamation Act (SMARA) study area.

Discussion of Impacts to Mineral Resources:

a)- b) Based upon the absence of evidence of mineral resources on the subject site, the project would not result in the loss of availability of a known mineral resource that will be of value of the region, resulting in **no impact**.

12.0 NOISE

	Potentially Significant Impact	Less Than Significant with Mitigation Incorporated	Less Than Significant Impact	No Impact
Would the project result in:				
a) Exposure of persons to or generation of noise levels in excess of standards established in the local general plan or noise ordinance, or applicable standards of other agencies?	<input type="checkbox"/>	<input type="checkbox"/>	<input checked="" type="checkbox"/>	<input type="checkbox"/>
b) Exposure of persons to or generation of excessive groundborne vibration or groundborne noise levels?	<input type="checkbox"/>	<input type="checkbox"/>	<input checked="" type="checkbox"/>	<input type="checkbox"/>
c) A substantial permanent increase in ambient noise levels in the project vicinity above levels existing without the project?	<input type="checkbox"/>	<input type="checkbox"/>	<input checked="" type="checkbox"/>	<input type="checkbox"/>
d) A substantial temporary or periodic increase in ambient noise levels in the project vicinity above levels existing without the project?	<input type="checkbox"/>	<input type="checkbox"/>	<input checked="" type="checkbox"/>	<input type="checkbox"/>
e) For a project located within an airport land use plan or, where such a plan has not been adopted, within two miles of a public airport or public use airport, would the project expose people residing or working in the project area to excessive noise levels?	<input type="checkbox"/>	<input type="checkbox"/>	<input type="checkbox"/>	<input checked="" type="checkbox"/>
f) For a project within the vicinity of a private airstrip, would the project expose people residing or working in the project area to excessive noise levels?	<input type="checkbox"/>	<input type="checkbox"/>	<input type="checkbox"/>	<input checked="" type="checkbox"/>

Environmental Setting:

Noise consists of any sound that may produce physiological or psychological damage and/or interfere with communication, work, rest, recreation, and sleep. Noise impacts can be described in three categories: The first is audible impacts that refer to increases in noise levels noticeable to humans. Audible increases in noise levels generally refer to a change of 3.0 decibels (dB) or greater since this level has been found to be barely perceptible in exterior environments. The second category, potentially audible, refers to a change in the noise level between 1.0 and 3.0 dB. This range of noise levels has been found to be noticeable only in laboratory environments. The last category is changes in noise level of less than 1.0 dB that are inaudible to the human ear. Only audible changes in existing ambient or background noise levels are considered potentially significant.

The existing noise environment in the proposed project is minimal as the site is not developed or currently in use. Noise originates from streets and roads in the project vicinity. Noise will be generated in the project area during operational hours; however, the noise will not be significantly greater than the noise prior to the proposed project. Temporary noise will be produced during construction activities; however, the duration and intensity is minimal.

Discussion of Noise Impacts:

a) - d) The proposed project will result in the generation of temporary construction-related noise and ground borne vibration during utility trenching and construction activities. Residences are located north and east and west of the project area and motorized construction equipment operation will only occur between 8:00 AM and 5:00 PM. Onsite construction workers will wear appropriate hearing protection during noise-generating activities. The proposed project might result in minor long-term or permanent noise level increases (such as increased vehicular traffic, recreational events) that will not likely exceed local noise standards, resulting in **less than significant impact**.

e) The project area is situated approximately 3.11 miles northeast of the Paradise Municipal Airport; however, it is outside the flight path and noise survey area, and the proposed project would not impact exposure to noise during or following construction, resulting in **less than significant impact**.

f) The project area is not situated in vicinity to a private airstrip, resulting in **no impact**.

13.0 POPULATION AND HOUSING	Potentially Significant Impact	Less Than Significant with Mitigation Incorporated	Less Than Significant Impact	No Impact
Would the project:				
a) Induce substantial population growth in an area, either directly (for example, by proposing new homes and businesses) or indirectly (for example, through extension of roads or other infrastructure)?	<input type="checkbox"/>	<input type="checkbox"/>	<input type="checkbox"/>	<input checked="" type="checkbox"/>
b) Displace substantial numbers of existing housing, necessitating the construction of replacement housing elsewhere?	<input type="checkbox"/>	<input type="checkbox"/>	<input type="checkbox"/>	<input checked="" type="checkbox"/>
c) Displace substantial numbers of people, necessitating the construction of replacement housing elsewhere?	<input type="checkbox"/>	<input type="checkbox"/>	<input type="checkbox"/>	<input checked="" type="checkbox"/>

Environmental Setting:

There are currently no residential properties on site. One 3-bedroom, 1.5-bathroom 1,422 square-foot single-family home burned in the 2018 Camp Fire on parcel 054-220-060-000 at 1489 Pearson Rd. This parcel has since been cleaned up. The parcels surrounding the subject site additionally contained residential structures burned in the 2018 Camp Fire. The proposed park will not add any new housing and will not significantly extend the road or other infrastructure.

Discussion of Impacts to Population and Housing:

a) - c) The proposed project would not result in the construction of housing or structures that would attract additional residents to the area. The proposed project would not displace existing housing or people, nor would it necessitate the construction of housing elsewhere. Therefore, **no impact** on population and housing would occur.

14.0 PUBLIC SERVICES

	Potentially Significant Impact	Less Than Significant with Mitigation Incorporated	Less Than Significant Impact	No Impact
a) Would the project result in substantial adverse physical impacts associated with the provision of new or physically altered governmental facilities, need for new or physically altered governmental facilities, the construction of which could cause significant environmental impacts, in order to maintain acceptable service ratios, response times or other performance objectives for any of the public services:				
Fire protection?	<input type="checkbox"/>	<input type="checkbox"/>	<input checked="" type="checkbox"/>	<input type="checkbox"/>
Police protection?	<input type="checkbox"/>	<input type="checkbox"/>	<input checked="" type="checkbox"/>	<input type="checkbox"/>
Schools?	<input type="checkbox"/>	<input type="checkbox"/>	<input type="checkbox"/>	<input checked="" type="checkbox"/>
Parks?	<input type="checkbox"/>	<input type="checkbox"/>	<input type="checkbox"/>	<input checked="" type="checkbox"/>
Other public facilities?	<input type="checkbox"/>	<input type="checkbox"/>	<input type="checkbox"/>	<input checked="" type="checkbox"/>

Environmental Setting:

Fire Protection

Fire protection in the Paradise area is provided by the Paradise Fire Department located west of the subject site at 767 Birch St in Paradise, CA.

Police Protection

The Paradise Police Department provides security Services for the Paradise area. The Paradise Police Department is located at 5595 Black Olive Drive in Paradise, CA.

Schools

The proposed project is in the Paradise Unified School District and will not result in increased number of students. There are no schools in the vicinity that will be adversely impacted by this project.

Parks

The proposed project would benefit Paradise by providing an additional park to the area. There are no parks in the vicinity that would be adversely impacted by the proposed project.

Other Public Facilities

There are no other public facilities that would be adversely impacted by the proposed project.

Discussion of Impacts to Public Services:

a) The proposed project would not extend the service area of the Town or County's fire department, nor would the projects necessitate construction of new fire protection facilities or the alternation of existing facilities. The proposed project would not necessitate the construction of new police protection facilities or the alternation of existing facilities. The proposed project does not include any residential uses, nor would it increase the number of residents in the area, which would in turn increase the number of students or requirements for construction of new school facilities. The proposed project would not add residences to the project area that could result in increased demand for additional community or county parks or contain any components that would lead to increased demand on other parks in the community. The proposed project has the potential to increase the need for fire and police response, resulting in **less than significant impact**.

15.0 RECREATION

	Potentially Significant Impact	Less Than Significant with Mitigation Incorporated	Less Than Significant Impact	No Impact
a) Would the project increase the use of existing neighborhood and regional parks or other recreational facilities such that substantial physical deterioration of the facility would occur or be accelerated?	<input type="checkbox"/>	<input type="checkbox"/>	<input type="checkbox"/>	<input checked="" type="checkbox"/>
b) Does the project include recreational facilities or require the construction or expansion of recreational facilities, which might have an adverse physical effect on the environment?	<input type="checkbox"/>	<input type="checkbox"/>	<input checked="" type="checkbox"/>	<input type="checkbox"/>

Environmental Setting and Discussion of Impacts to Recreation:

- a) The proposed project would not result in an increase in use of existing neighborhood or regional parks or other recreational facilities, resulting in **no impact** to this community resource.
- b) The proposed project would result in the development of a park and recreational facility in Agricultural Residential zoning on undeveloped parcels. The proposed project would develop facilities, a parking lot and hiking trails on undeveloped land that was burned in the 2018 Camp Fire. Prior to the Camp Fire, the project was used as a hiking area, however pre-fire documentation of the trails is incomplete. The development is minimal and will not have a significant adverse physical effect on the environment, result in a **less than significant impact**.

16.0 TRANSPORTATION/TRAFFIC

	Potentially Significant Impact	Less Than Significant with Mitigation Incorporated	Less Than Significant Impact	No Impact
Would the project:				
a) Cause an increase in traffic, which is substantial in relation to the existing traffic load and capacity of the street system (i.e., result in a substantial increase in either the number of vehicle trips, the volume to capacity ratio on roads, or congestion at intersections)?	<input type="checkbox"/>	<input type="checkbox"/>	<input checked="" type="checkbox"/>	<input type="checkbox"/>
b) Exceed, either individually or cumulatively, a level of service standard established by the county congestion management agency for designated roads or highways?	<input type="checkbox"/>	<input type="checkbox"/>	<input type="checkbox"/>	<input checked="" type="checkbox"/>
c) Result in a change in air traffic patterns, including either an increase in traffic levels or a change in location that results in substantial safety risks?	<input type="checkbox"/>	<input type="checkbox"/>	<input type="checkbox"/>	<input checked="" type="checkbox"/>
d) Substantially increase hazards due to a design feature (e.g., sharp curves or dangerous intersections) or incompatible uses (e.g., farm equipment)?	<input type="checkbox"/>	<input type="checkbox"/>	<input type="checkbox"/>	<input checked="" type="checkbox"/>

16.0 TRANSPORTATION/TRAFFIC

	Potentially Significant Impact	Less Than Significant with Mitigation Incorporated	Less Than Significant Impact	No Impact
e) Result in inadequate emergency access?	<input type="checkbox"/>	<input type="checkbox"/>	<input type="checkbox"/>	<input checked="" type="checkbox"/>
f) Result in inadequate parking capacity?	<input type="checkbox"/>	<input type="checkbox"/>	<input type="checkbox"/>	<input checked="" type="checkbox"/>
g) Conflict with adopted policies, plans, or programs supporting alternative transportation (e.g., bus turnouts, bicycle racks)?	<input type="checkbox"/>	<input type="checkbox"/>	<input type="checkbox"/>	<input checked="" type="checkbox"/>

Environmental Setting:

The site currently does not include any paved access roads or parking access. The site does contain an existing skid road, which the proposed project intends to turn into an access road and to use as a portion of the proposed trail system. The proposed project's main entrance is on the southern side of the project along Pearson Road. The proposed project includes an 18' wide asphalt drive aisle with 14 parallel parking spaces.

Discussion of Impacts to Transportation/Traffic:

a) The proposed project has the potential to increase traffic upon the local and traffic signaled intersection. The proposed project will not likely cause any largely significant changes in congestion, vehicular traffic, air traffic patterns, or result in inadequate parking, emergency access or police programs. resulting in **less than significant impact**.

b)- g) The proposed project will not likely cause any significant changes in congestion, vehicular traffic, air traffic patterns, or result in inadequate parking, emergency access or police programs. Traffic is not expected to exceed a level of service standard established in the 1994 Town of Paradise General Plan. The project will not affect air traffic patterns. The project does not substantially increase hazards and includes sufficient emergency access. The project includes adequate parking areas and loading/unloading areas to reduce traffic and congestion. Therefore, there is **no impact**.

17.0 UTILITIES AND SERVICE SYSTEMS

	Potentially Significant Impact	Less Than Significant with Mitigation Incorporated	Less Than Significant Impact	No Impact
Would the project:				
a) Exceed wastewater treatment requirements of the applicable Regional Water Quality Control Board?	<input type="checkbox"/>	<input type="checkbox"/>	<input checked="" type="checkbox"/>	<input type="checkbox"/>
b) Require or result in the construction of new water or wastewater treatment facilities or expansion of existing facilities, the construction of which could cause significant environmental effects?	<input type="checkbox"/>	<input type="checkbox"/>	<input checked="" type="checkbox"/>	<input type="checkbox"/>
c) Require or result in the construction of new storm water drainage facilities or expansion of existing facilities, the construction of which could cause significant environmental effects?	<input type="checkbox"/>	<input type="checkbox"/>	<input type="checkbox"/>	<input checked="" type="checkbox"/>
d) Have sufficient water supplies available to serve the project from existing entitlements and resources, or are new or expanded entitlements needed?	<input type="checkbox"/>	<input type="checkbox"/>	<input checked="" type="checkbox"/>	<input type="checkbox"/>
e) Result in a determination by the wastewater treatment provider, which serves or may serve the project that it has adequate capacity to serve the project's projected demand in addition to the provider's existing commitments?	<input type="checkbox"/>	<input type="checkbox"/>	<input type="checkbox"/>	<input checked="" type="checkbox"/>
f) Be served by a landfill with sufficient permitted capacity to accommodate the project's solid waste disposal needs?	<input type="checkbox"/>	<input type="checkbox"/>	<input checked="" type="checkbox"/>	<input type="checkbox"/>
g) Comply with federal, state, and local statutes and regulations related to solid waste?	<input type="checkbox"/>	<input type="checkbox"/>	<input type="checkbox"/>	<input checked="" type="checkbox"/>

Environmental Setting:

a) – b) The proposed additions include construction of 18' entry road for fire access with a class II base driveway and parking area (14 parallel stalls), a gravel firetruck turnaround with a drop-off area, a drinking fountain, picnic tables, informational kiosks, and a trail system. These new facilities would be serviced by a portable-toilet and would not connect to a septic tank. The project would additionally require infrastructure including electrical and water services, however since a house previously existed on this parcel prior to the 2018 Camp Fire, this site was previously equipped with this infrastructure and will not require the expansion of any of these services.

The proposed additions are minimal and would not result in a significant increase of infrastructure, resulting in **less than significant impact**.

c) The proposed project is sited on sloping terrain that drains towards Dry Creek. The site has burned and has been logged to remove dead and dangerous trees. New vegetative cover will restore the site to capture storm water and reduce run off. Crushed basalt will be used around the gravel turnaround and on the ADA accessible trail. This surfacing is less costly, more appropriate for these areas, and will reduce runoff and absorb surface water.

The slope to the Dry Creek will be revegetated with self-sustaining native plants and natural materials to minimize storm water pollutants. The vegetation will slow runoff and increase infiltration before underground flows reach the creek.

The proposed project will not add new stormwater drainage facilities, resulting in **no impact**.

d) The proposed project would not result in significantly more water consumption, existing entitlements, and resources. The park will minimize irrigation to one area surrounding the parking lot. Other areas will be planted with self-sustaining native plants that will not receive irrigation.

Most of the site was not previously irrigated, however the area surrounding the house historically located at 1489 Pearson Rd may have contained irrigated landscaping. The site will receive water from Paradise Irrigation District, and no new or expanded entitlements would be needed, resulting in **less than significant impact**.

e) No wastewater treatment provider currently serves the project area. The site will be serviced by a portable toilet, resulting in **no impact**.

f) – g) The project area is served by the Neal Road Landfill on Neal Road in Paradise. The proposed project would generate minimal additional solid waste in the region; the project will be served by a landfill with sufficient permitted capacity to accommodate the project's solid waste disposal needs. The site would adhere to the Town of Paradise and Butte County requirements related to solid waste collection, and the project would comply with federal, state, and local statutes and regulations related to solid waste, resulting in **no impact**.

18.0 WILDFIRE

	Potentially Significant Impact	Less Than Significant with Mitigation Incorporated	Less Than Significant Impact	No Impact
a) Substantially impair an adopted emergency response plan or emergency evacuation plan?	<input type="checkbox"/>	<input type="checkbox"/>	<input type="checkbox"/>	<input checked="" type="checkbox"/>
b) Due to slope, prevailing winds, and other factors, exacerbate wildfire risks, and thereby expose project occupants to pollutant concentrations from a wildfire or the uncontrolled spread of a wildfire?	<input type="checkbox"/>	<input type="checkbox"/>	<input type="checkbox"/>	<input checked="" type="checkbox"/>
c) Require the installation or maintenance of associated infrastructure (such as roads, fuel breaks, emergency water sources, power lines or other utilities) that may exacerbate fire risk or that may result in temporary or ongoing impacts to the environment?	<input type="checkbox"/>	<input type="checkbox"/>	<input type="checkbox"/>	<input checked="" type="checkbox"/>
d) Expose people or structures to significant risks, including downslope or downstream flooding or landslides, as a result of runoff, post-fire slope instability, or drainage changes?	<input type="checkbox"/>	<input type="checkbox"/>	<input type="checkbox"/>	<input checked="" type="checkbox"/>

a-d) The proposed project exists within a high severity burn scar as the result of the 2018 Camp in land classified as very high fire hazard severity zone. The project will not substantially impair emergency response plans or emergency evacuation plans and will not require the installation or maintenance of associated infrastructure. The proposed project includes a gravel turnaround with a 27'-7" inner radius and 38'-11" outer radius specifically designed as a firetruck turnaround location for accessibility in the case of a fire. The proposed project additionally includes landscaping which will reduce the existing risk downslope or downstream flooding or landslides, will reduce the post-fire slope instability, provide better drainage, and reduce the risk of wildfire in this area, resulting in **no impact**.

19.0 MANDATORY FINDINGS OF SIGNIFICANCE

	Potentially Significant Impact	Less Than Significant with Mitigation Incorporated	Less Than Significant Impact	No Impact
a) Does the project have the potential to degrade the quality of the environment, substantially reduce the habitat of a fish or wildlife species, cause a fish or wildlife population to drop below self-sustaining levels, threaten to eliminate a plant or animal community, reduce the number, or restrict the range of a rare or endangered plant or animal or eliminate important examples of the major periods of California history or prehistory?	<input type="checkbox"/>	<input checked="" type="checkbox"/>	<input type="checkbox"/>	<input type="checkbox"/>
b) Does the project have impacts that are individually limited, but cumulatively considerable? ("Cumulatively considerable" means that the incremental effects of a project are considerable when viewed in connection with the effects of past projects, the effects of other current projects, and the effects of probable future projects)?	<input type="checkbox"/>	<input type="checkbox"/>	<input checked="" type="checkbox"/>	<input type="checkbox"/>
c) Does the project have environmental effects, which will cause substantial adverse effects on human beings, either directly or indirectly?	<input type="checkbox"/>	<input type="checkbox"/>	<input checked="" type="checkbox"/>	<input type="checkbox"/>

a) Without mitigation, the proposed project has the potential (although unlikely) to have short-term significant impacts on biological resources, cultural resources, and hydrology/water quality. Mitigation measures have been developed to address these concerns. Implementation of these measures will reduce potential short-term impacts to **less than significant with mitigation incorporated**. In the long term, the proposed project would not impact the quality of the environment in the project area. No permanent impacts would result from project construction.

b) - c) The proposed project could result in significant impacts to biological resources, cultural resources, and hydrology/water quality; however, implementation of mitigation measures as discussed herein would avoid the effects or mitigate the effects to a point where the effects would appear to be less than cumulatively considerable. In addition, the project does not have potentially negative cumulative impacts and would not cause any substantial adverse environmental effects on human beings either directly or indirectly, resulting in **less than significant impact**.

REFERENCES

Butte County. 2012. Butte County General Plan 2030.
<https://www.buttecounty.net/dds/Planning/Butte-County-General-Plan>. Accessed January 19, 2022

Butte County Air Quality Management District. 2014. CEQA Air Quality Handbook: Guidelines for Assessing Air Quality and Greenhouse Gas Impacts for Projects Subject to CEQA Review.
<https://bcagmd.org/wp-content/uploads/CEQA-Handbook-Appendices-2014.pdf>. Accessed January 20, 2022.

Butte County Land Conservation (Williamson) Act. 2016. Available:
<https://www.buttecounty.net/dds/Planning/Williamson-Act-Information>

CARB: California Air Resources Board. 2020. Area Designation Maps/State and National. Available: <https://ww2.arb.ca.gov/resources/documents/maps-state-and-federal-area-designations>. Accessed January 20, 2022.

California Department of Conservation. 2021. California Important Farmland Finder Map. Available at: <https://maps.conservation.ca.gov/DLRP/CIFF/>. Accessed January 21, 2022.

California Department of Transportation. 2021. California Scenic Highways. Butte County. Map Available: <https://dot.ca.gov/programs/design/lap-landscape-architecture-and-community-livability/lap-liv-i-scenic-highways>. Accessed January 21, 2022.

California Department of Toxic Substances Control. 2021. Envirostor Database, <http://www.envirostor.dtsc.ca.gov/public/default.asp>. Accessed January 20, 2022.

California Geological Survey. 2015. SMARA Mineral Land Classification. Available: <https://maps.conservation.ca.gov/cgs/informationwarehouse/mlc/>. Accessed January 21, 2022.

California Natural Diversity Database. 2022. CNDDDB Maps and Data. CNDDDB Quickview Tool. Available at: <https://wildlife.ca.gov/Data/CNDDDB/Maps-and-Data#43018410-cnddb-quickview-tool>. Accessed January 21, 2022.

CNPS: California Native Plant Society. 2021. Rare Plant Program. Inventory of Rare and Endangered Plants of California (online edition, v8-03 0.39). Available: <http://www.rareplants.cnps.org>. Accessed January 19, 2022.

Environmental Data Resources, Inc., Aerial Decade Package, "Oak Creek Park" April 8, 2020.

Flight Year	Scale	Source
1952	1:500	USDA
1969	1:500	USGS
1973	1:500	USGS
1975	1:500	USGS
1984	1:500	USDA
1998	1:500	USGS/DOQQ
2006	1:500	USDA/NAIP
2009	1:500	USDA/NAIP
2012	1:500	USDA/NAIP
2016	1:500	USDA/NAIP

Environmental Data Resources, Inc., Certified Sanborn Map Report, "Oak Creek Park" April 8, 2020.

Environmental Data Resources, Inc., Radius Map Report with GeoCheck, "Oak Creek Park" April 8, 2020.

FEMA: Federal Emergency Management Agency. 2020. National Flood Hazard Layer (NFHL) Viewer Map. <https://hazards-fema.maps.arcgis.com/apps/webappviewer/index.html?id=8b0adb51996444d4879338b5529aa9cd>. Accessed January 21, 2022.

Jennings, C. W., and W.A. Bryant. 2010. Fault Activity Map of California. California Geological Survey Geologic Data Map No. 6, 1:750,000. Available at: <https://maps.conservation.ca.gov/cgs/fam/>. Accessed January 20, 2022.

NRCS: National Resources Conservation Service. 2021. Custom Soil Resource Report for Butte Area, California, Parts of Butte and Plumas Counties. Generated: January 21, 2022.

Town of Paradise Community Development Department, Planning Division. 1994. Town of Paradise 1994 General Plan. Amended 2008. Available at: https://www.townofparadise.com/sites/default/files/fileattachments/planning/page/3251/townofparadise-generalplan_1994.pdf.

State Water Resources Control Board. 2021. GeoTracker. Available: <https://geotracker.waterboards.ca.gov/>. Accessed January 20, 2022.

USFWS: US Fish and Wildlife Service. 2014. Sacramento Fish and Wildlife Office. Information for Planning and Consultation (IPAC). Available: <https://ecos.fws.gov/ipac/>. Accessed: January 21, 2022.

USFWS. 2021. National Wetlands Inventory. Accessed January 21, 2022.

United States Geological Survey, 1895. Chico Sheet, Calif., 1:125,000 Scale Topographic Map.

United States Geological Survey, 1953. Paradise East Quadrangle, Calif., 1:62,500 Scale Topographic Map.

United States Geological Survey, 2018. Paradise East Quadrangle, Calif., 1:24,000 Scale Topographic Map.

APPENDIX A: SITE FIGURES



FIGURE 1: PROJECT AREA – CURRENT SITE CONDITIONS
OAK CREEK PARK PROJECT
NORTH OF PEARSON RD AND WEST OF HILLTOP RD, PARADISE, CA





FIGURE 2: PROJECT AREA – PROJECT PLAN
OAK CREEK PARK PROJECT
NORTH OF PEARSON RD AND WEST OF HILLTOP RD, PARADISE, CA



APPENDIX B: SITE PHOTOGRAPHS



SITE PHOTOGRAPHS – January 25, 2022
OAK CREEK PARK PROJECT
1489 PEARSON ROAD PARADISE, CA





SITE PHOTOGRAPHS – January 25, 2022
OAK CREEK PARK PROJECT
1489 PEARSON ROAD PARADISE, CA





SITE PHOTOGRAPHS – January 25, 2022
OAK CREEK PARK PROJECT
1489 PEARSON ROAD PARADISE, CA



SITE PHOTOGRAPHS – January 25, 2022
OAK CREEK PARK PROJECT
1489 PEARSON ROAD PARADISE, CA





SITE PHOTOGRAPHS – January 25, 2022
OAK CREEK PARK PROJECT
1489 PEARSON ROAD PARADISE, CA



APPENDIX C: EDR RADIUS REPORT

Oak Creek Park

1489 Pearson Road
Paradise, CA 95969

Inquiry Number: 6034933.9s
April 07, 2020

The EDR Radius Map™ Report with GeoCheck®



6 Armstrong Road, 4th floor
Shelton, CT 06484
Toll Free: 800.352.0050
www.edrnet.com

TABLE OF CONTENTS

<u>SECTION</u>	<u>PAGE</u>
Executive Summary	ES1
Overview Map	2
Detail Map	3
Map Findings Summary	4
Map Findings	9
Orphan Summary	14
Government Records Searched/Data Currency Tracking	GR-1
 <u>GEOCHECK ADDENDUM</u>	
Physical Setting Source Addendum	A-1
Physical Setting Source Summary	A-2
Physical Setting Source Map	A-7
Physical Setting Source Map Findings	A-8
Physical Setting Source Records Searched	PSGR-1

Thank you for your business.
Please contact EDR at 1-800-352-0050
with any questions or comments.

Disclaimer - Copyright and Trademark Notice

This Report contains certain information obtained from a variety of public and other sources reasonably available to Environmental Data Resources, Inc. It cannot be concluded from this Report that coverage information for the target and surrounding properties does not exist from other sources. **NO WARRANTY EXPRESSED OR IMPLIED, IS MADE WHATSOEVER IN CONNECTION WITH THIS REPORT. ENVIRONMENTAL DATA RESOURCES, INC. SPECIFICALLY DISCLAIMS THE MAKING OF ANY SUCH WARRANTIES, INCLUDING WITHOUT LIMITATION, MERCHANTABILITY OR FITNESS FOR A PARTICULAR USE OR PURPOSE. ALL RISK IS ASSUMED BY THE USER. IN NO EVENT SHALL ENVIRONMENTAL DATA RESOURCES, INC. BE LIABLE TO ANYONE, WHETHER ARISING OUT OF ERRORS OR OMISSIONS, NEGLIGENCE, ACCIDENT OR ANY OTHER CAUSE, FOR ANY LOSS OF DAMAGE, INCLUDING, WITHOUT LIMITATION, SPECIAL, INCIDENTAL, CONSEQUENTIAL, OR EXEMPLARY DAMAGES. ANY LIABILITY ON THE PART OF ENVIRONMENTAL DATA RESOURCES, INC. IS STRICTLY LIMITED TO A REFUND OF THE AMOUNT PAID FOR THIS REPORT.** Purchaser accepts this Report "AS IS". Any analyses, estimates, ratings, environmental risk levels or risk codes provided in this Report are provided for illustrative purposes only, and are not intended to provide, nor should they be interpreted as providing any facts regarding, or prediction or forecast of, any environmental risk for any property. Only a Phase I Environmental Site Assessment performed by an environmental professional can provide information regarding the environmental risk for any property. Additionally, the information provided in this Report is not to be construed as legal advice.

Copyright 2020 by Environmental Data Resources, Inc. All rights reserved. Reproduction in any media or format, in whole or in part, of any report or map of Environmental Data Resources, Inc., or its affiliates, is prohibited without prior written permission.

EDR and its logos (including Sanborn and Sanborn Map) are trademarks of Environmental Data Resources, Inc. or its affiliates. All other trademarks used herein are the property of their respective owners.

EXECUTIVE SUMMARY

A search of available environmental records was conducted by Environmental Data Resources, Inc (EDR). The report was designed to assist parties seeking to meet the search requirements of EPA's Standards and Practices for All Appropriate Inquiries (40 CFR Part 312), the ASTM Standard Practice for Environmental Site Assessments (E 1527-13), the ASTM Standard Practice for Environmental Site Assessments for Forestland or Rural Property (E 2247-16), the ASTM Standard Practice for Limited Environmental Due Diligence: Transaction Screen Process (E 1528-14) or custom requirements developed for the evaluation of environmental risk associated with a parcel of real estate.

TARGET PROPERTY INFORMATION

ADDRESS

1489 PEARSON ROAD
PARADISE, CA 95969

COORDINATES

Latitude (North): 39.7513750 - 39° 45' 4.95"
Longitude (West): 121.5772410 - 121° 34' 38.06"
Universal Transverse Mercator: Zone 10
UTM X (Meters): 621891.1
UTM Y (Meters): 4400921.0
Elevation: 1716 ft. above sea level

USGS TOPOGRAPHIC MAP ASSOCIATED WITH TARGET PROPERTY

Target Property Map: 5636521 PARADISE EAST, CA
Version Date: 2012

South Map: 5636507 CHEROKEE, CA
Version Date: 2012

AERIAL PHOTOGRAPHY IN THIS REPORT

Portions of Photo from: 20140725
Source: USDA

MAPPED SITES SUMMARY

Target Property Address:
1489 PEARSON ROAD
PARADISE, CA 95969

Click on Map ID to see full detail.

MAP ID	SITE NAME	ADDRESS	DATABASE ACRONYMS	RELATIVE ELEVATION	DIST (ft. & mi.) DIRECTION
1		5619 CHERRY LANE	RCRA NonGen / NLR	Higher	957, 0.181, West
2		5682 CHERRY LANE	RCRA NonGen / NLR	Higher	1045, 0.198, NW
3		5870 PENTZ ROAD	RCRA NonGen / NLR	Higher	1225, 0.232, ENE
4		5541 CHERRY LANE	RCRA NonGen / NLR	Higher	1256, 0.238, SW

EXECUTIVE SUMMARY

TARGET PROPERTY SEARCH RESULTS

The target property was not listed in any of the databases searched by EDR.

DATABASES WITH NO MAPPED SITES

No mapped sites were found in EDR's search of available ("reasonably ascertainable ") government records either on the target property or within the search radius around the target property for the following databases:

STANDARD ENVIRONMENTAL RECORDS

Federal NPL site list

NPL..... National Priority List
Proposed NPL..... Proposed National Priority List Sites
NPL LIENS..... Federal Superfund Liens

Federal Delisted NPL site list

Delisted NPL..... National Priority List Deletions

Federal CERCLIS list

FEDERAL FACILITY..... Federal Facility Site Information listing
SEMS..... Superfund Enterprise Management System

Federal CERCLIS NFRAP site list

SEMS-ARCHIVE..... Superfund Enterprise Management System Archive

Federal RCRA CORRACTS facilities list

CORRACTS..... Corrective Action Report

Federal RCRA non-CORRACTS TSD facilities list

RCRA-TSDF..... RCRA - Treatment, Storage and Disposal

Federal RCRA generators list

RCRA-LQG..... RCRA - Large Quantity Generators
RCRA-SQG..... RCRA - Small Quantity Generators
RCRA-VSQG..... RCRA - Very Small Quantity Generators (Formerly Conditionally Exempt Small Quantity Generators)

Federal institutional controls / engineering controls registries

LUCIS..... Land Use Control Information System

EXECUTIVE SUMMARY

US ENG CONTROLS..... Engineering Controls Sites List
US INST CONTROLS..... Institutional Controls Sites List

Federal ERNS list

ERNS..... Emergency Response Notification System

State- and tribal - equivalent NPL

RESPONSE..... State Response Sites

State- and tribal - equivalent CERCLIS

ENVIROSTOR..... EnviroStor Database

State and tribal landfill and/or solid waste disposal site lists

SWF/LF..... Solid Waste Information System

State and tribal leaking storage tank lists

LUST..... Geotracker's Leaking Underground Fuel Tank Report
INDIAN LUST..... Leaking Underground Storage Tanks on Indian Land
CPS-SLIC..... Statewide SLIC Cases

State and tribal registered storage tank lists

FEMA UST..... Underground Storage Tank Listing
UST..... Active UST Facilities
AST..... Aboveground Petroleum Storage Tank Facilities
INDIAN UST..... Underground Storage Tanks on Indian Land

State and tribal voluntary cleanup sites

VCP..... Voluntary Cleanup Program Properties
INDIAN VCP..... Voluntary Cleanup Priority Listing

State and tribal Brownfields sites

BROWNFIELDS..... Considered Brownfields Sites Listing

ADDITIONAL ENVIRONMENTAL RECORDS

Local Brownfield lists

US BROWNFIELDS..... A Listing of Brownfields Sites

Local Lists of Landfill / Solid Waste Disposal Sites

WMUDS/SWAT..... Waste Management Unit Database
SWRCY..... Recycler Database
HAULERS..... Registered Waste Tire Haulers Listing
INDIAN ODI..... Report on the Status of Open Dumps on Indian Lands
ODI..... Open Dump Inventory

EXECUTIVE SUMMARY

DEBRIS REGION 9..... Torres Martinez Reservation Illegal Dump Site Locations
IHS OPEN DUMPS..... Open Dumps on Indian Land

Local Lists of Hazardous waste / Contaminated Sites

US HIST CDL..... Delisted National Clandestine Laboratory Register
HIST Cal-Sites..... Historical Calsites Database
SCH..... School Property Evaluation Program
CDL..... Clandestine Drug Labs
Toxic Pits..... Toxic Pits Cleanup Act Sites
CERS HAZ WASTE..... CERS HAZ WASTE
US CDL..... National Clandestine Laboratory Register
PFAS..... PFAS Contamination Site Location Listing

Local Lists of Registered Storage Tanks

SWEEPS UST..... SWEEPS UST Listing
HIST UST..... Hazardous Substance Storage Container Database
CERS TANKS..... California Environmental Reporting System (CERS) Tanks
CA FID UST..... Facility Inventory Database

Local Land Records

LIENS..... Environmental Liens Listing
LIENS 2..... CERCLA Lien Information
DEED..... Deed Restriction Listing

Records of Emergency Release Reports

HMIRS..... Hazardous Materials Information Reporting System
CHMIRS..... California Hazardous Material Incident Report System
LDS..... Land Disposal Sites Listing
MCS..... Military Cleanup Sites Listing
SPILLS 90..... SPILLS 90 data from FirstSearch

Other Ascertainable Records

FUDS..... Formerly Used Defense Sites
DOD..... Department of Defense Sites
SCRD DRYCLEANERS..... State Coalition for Remediation of Drycleaners Listing
US FIN ASSUR..... Financial Assurance Information
EPA WATCH LIST..... EPA WATCH LIST
2020 COR ACTION..... 2020 Corrective Action Program List
TSCA..... Toxic Substances Control Act
TRIS..... Toxic Chemical Release Inventory System
SSTS..... Section 7 Tracking Systems
ROD..... Records Of Decision
RMP..... Risk Management Plans
RAATS..... RCRA Administrative Action Tracking System
PRP..... Potentially Responsible Parties
PADS..... PCB Activity Database System
ICIS..... Integrated Compliance Information System
FTTS..... FIFRA/ TSCA Tracking System - FIFRA (Federal Insecticide, Fungicide, & Rodenticide Act)/TSCA (Toxic Substances Control Act)
MLTS..... Material Licensing Tracking System

EXECUTIVE SUMMARY

COAL ASH DOE.....	Steam-Electric Plant Operation Data
COAL ASH EPA.....	Coal Combustion Residues Surface Impoundments List
PCB TRANSFORMER.....	PCB Transformer Registration Database
RADINFO.....	Radiation Information Database
HIST FTTS.....	FIFRA/TSCA Tracking System Administrative Case Listing
DOT OPS.....	Incident and Accident Data
CONSENT.....	Superfund (CERCLA) Consent Decrees
INDIAN RESERV.....	Indian Reservations
FUSRAP.....	Formerly Utilized Sites Remedial Action Program
UMTRA.....	Uranium Mill Tailings Sites
LEAD SMELTERS.....	Lead Smelter Sites
US AIRS.....	Aerometric Information Retrieval System Facility Subsystem
US MINES.....	Mines Master Index File
ABANDONED MINES.....	Abandoned Mines
FINDS.....	Facility Index System/Facility Registry System
UXO.....	Unexploded Ordnance Sites
ECHO.....	Enforcement & Compliance History Information
DOCKET HWC.....	Hazardous Waste Compliance Docket Listing
FUELS PROGRAM.....	EPA Fuels Program Registered Listing
CA BOND EXP. PLAN.....	Bond Expenditure Plan
Cortese.....	"Cortese" Hazardous Waste & Substances Sites List
CUPA Listings.....	CUPA Resources List
DRYCLEANERS.....	Cleaner Facilities
EMI.....	Emissions Inventory Data
ENF.....	Enforcement Action Listing
Financial Assurance.....	Financial Assurance Information Listing
HAZNET.....	Facility and Manifest Data
ICE.....	ICE
HIST CORTESE.....	Hazardous Waste & Substance Site List
HWP.....	EnviroStor Permitted Facilities Listing
HWT.....	Registered Hazardous Waste Transporter Database
MINES.....	Mines Site Location Listing
MWMP.....	Medical Waste Management Program Listing
NPDES.....	NPDES Permits Listing
PEST LIC.....	Pesticide Regulation Licenses Listing
PROC.....	Certified Processors Database
Notify 65.....	Proposition 65 Records
UIC.....	UIC Listing
UIC GEO.....	UIC GEO (GEOTRACKER)
WASTEWATER PITS.....	Oil Wastewater Pits Listing
WDS.....	Waste Discharge System
WIP.....	Well Investigation Program Case List
MILITARY PRIV SITES.....	MILITARY PRIV SITES (GEOTRACKER)
PROJECT.....	PROJECT (GEOTRACKER)
WDR.....	Waste Discharge Requirements Listing
CIWQS.....	California Integrated Water Quality System
CERS.....	CERS
NON-CASE INFO.....	NON-CASE INFO (GEOTRACKER)
OTHER OIL GAS.....	OTHER OIL & GAS (GEOTRACKER)
PROD WATER PONDS.....	PROD WATER PONDS (GEOTRACKER)
SAMPLING POINT.....	SAMPLING POINT (GEOTRACKER)
WELL STIM PROJ.....	Well Stimulation Project (GEOTRACKER)
MINES MRDS.....	Mineral Resources Data System
HWTS.....	Hazardous Waste Tracking System

EDR HIGH RISK HISTORICAL RECORDS

EDR Exclusive Records

EDR MGP..... EDR Proprietary Manufactured Gas Plants

EXECUTIVE SUMMARY

EDR Hist Auto..... EDR Exclusive Historical Auto Stations
EDR Hist Cleaner..... EDR Exclusive Historical Cleaners

EDR RECOVERED GOVERNMENT ARCHIVES

Exclusive Recovered Govt. Archives

RGA LF..... Recovered Government Archive Solid Waste Facilities List
RGA LUST..... Recovered Government Archive Leaking Underground Storage Tank

SURROUNDING SITES: SEARCH RESULTS

Surrounding sites were identified in the following databases.

Elevations have been determined from the USGS Digital Elevation Model and should be evaluated on a relative (not an absolute) basis. Relative elevation information between sites of close proximity should be field verified. Sites with an elevation equal to or higher than the target property have been differentiated below from sites with an elevation lower than the target property.

Page numbers and map identification numbers refer to the EDR Radius Map report where detailed data on individual sites can be reviewed.

Sites listed in ***bold italics*** are in multiple databases.

Unmappable (orphan) sites are not considered in the foregoing analysis.

ADDITIONAL ENVIRONMENTAL RECORDS

Other Ascertainable Records

RCRA NonGen / NLR: RCRAInfo is EPA's comprehensive information system, providing access to data supporting the Resource Conservation and Recovery Act (RCRA) of 1976 and the Hazardous and Solid Waste Amendments (HSWA) of 1984. The database includes selective information on sites which generate, transport, store, treat and/or dispose of hazardous waste as defined by the Resource Conservation and Recovery Act (RCRA). Non-Generators do not presently generate hazardous waste.

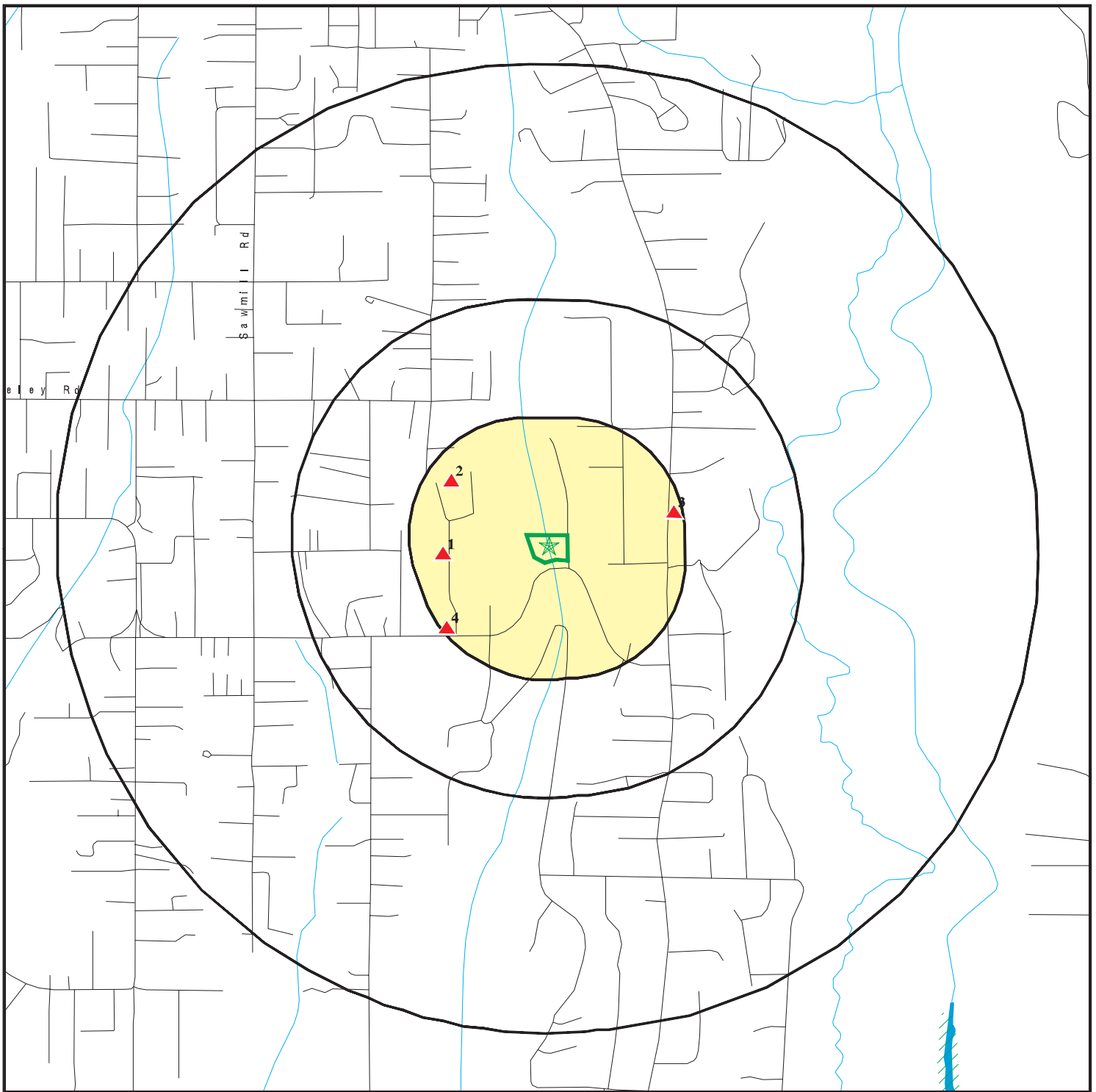
A review of the RCRA NonGen / NLR list, as provided by EDR, and dated 12/16/2019 has revealed that there are 4 RCRA NonGen / NLR sites within approximately 0.25 miles of the target property.







<u>Equal/Higher Elevation</u>	<u>Address</u>	<u>Direction / Distance</u>	<u>Map ID</u>	<u>Page</u>
Not reported EPA ID:: CAC003020708	5619 CHERRY LANE	W 1/8 - 1/4 (0.181 mi.)	1	9
Not reported EPA ID:: CAC003012340	5682 CHERRY LANE	NW 1/8 - 1/4 (0.198 mi.)	2	10
Not reported EPA ID:: CAC003024008	5870 PENTZ ROAD	ENE 1/8 - 1/4 (0.232 mi.)	3	11
Not reported EPA ID:: CAC003023640	5541 CHERRY LANE	SW 1/8 - 1/4 (0.238 mi.)	4	12





EXECUTIVE SUMMARY

There were no unmapped sites in this report.

OVERVIEW MAP - 6034933.9S



-  Target Property
-  Sites at elevations higher than or equal to the target property
-  Sites at elevations lower than the target property
-  Manufactured Gas Plants
-  National Priority List Sites
-  Dept. Defense Sites

-  Indian Reservations BIA
-  Special Flood Hazard Area (1%)
-  0.2% Annual Chance Flood Hazard
-  Areas of Concern

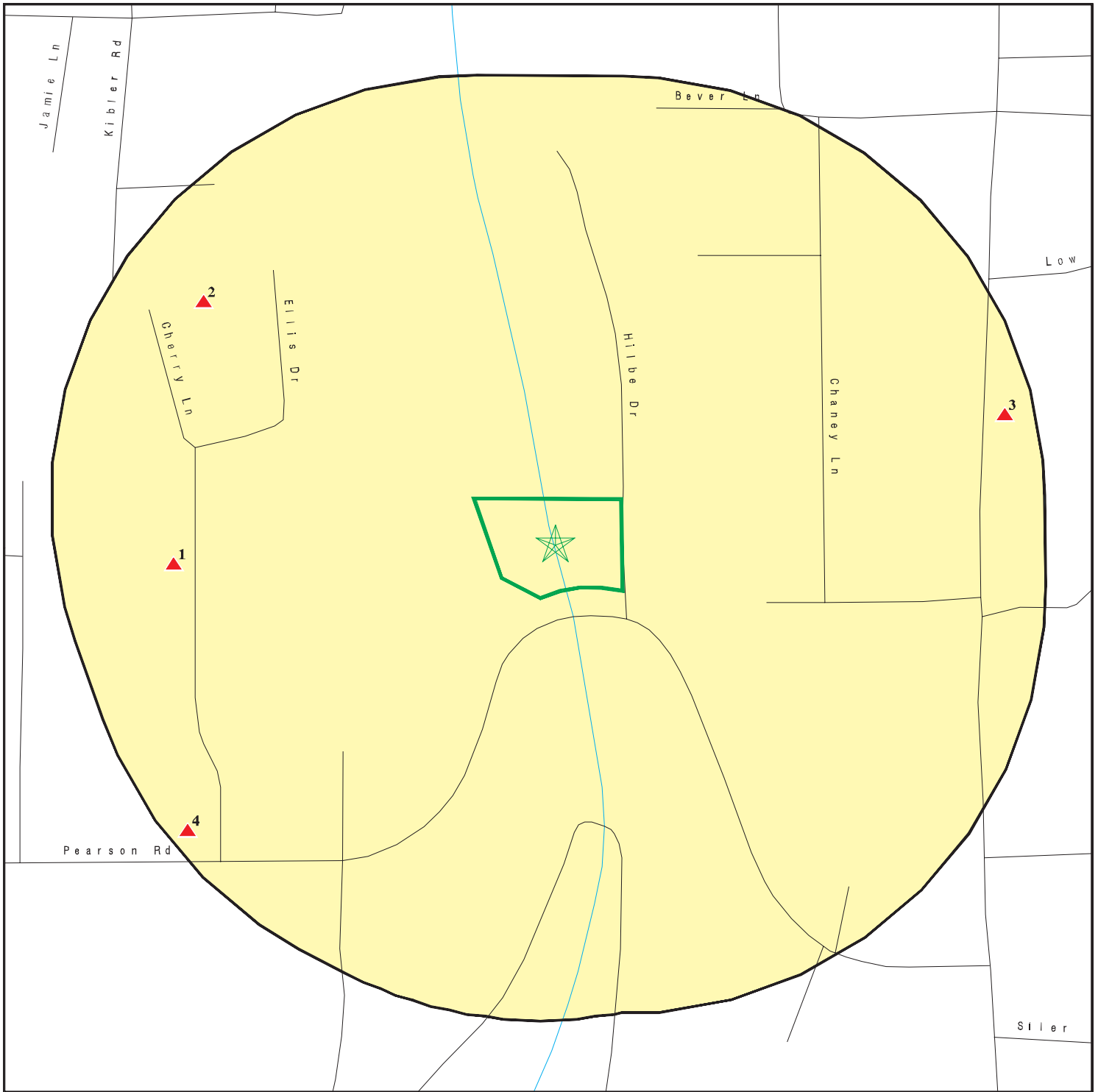









This report includes Interactive Map Layers to display and/or hide map information. The legend includes only those icons for the default map view.





SITE NAME: Oak Creek Park
 ADDRESS: 1489 Pearson Road
 Paradise CA 95969
 LAT/LONG: 39.751375 / 121.577241

CLIENT: Chico Env. Science & Planning
 CONTACT: John J Lane
 INQUIRY #: 6034933.9s
 DATE: April 07, 2020 7:01 pm

DETAIL MAP - 6034933.9S



-  Target Property
-  Sites at elevations higher than or equal to the target property
-  Sites at elevations lower than the target property
-  Manufactured Gas Plants
-  Sensitive Receptors
-  National Priority List Sites
-  Dept. Defense Sites

-  Indian Reservations BIA
-  Special Flood Hazard Area (1%)
-  0.2% Annual Chance Flood Hazard
-  Areas of Concern



This report includes Interactive Map Layers to display and/or hide map information. The legend includes only those icons for the default map view.

SITE NAME: Oak Creek Park
 ADDRESS: 1489 Pearson Road
 Paradise CA 95969
 LAT/LONG: 39.751375 / 121.577241

CLIENT: Chico Env. Science & Planning
 CONTACT: John J Lane
 INQUIRY #: 6034933.9s
 DATE: April 07, 2020 7:01 pm

MAP FINDINGS SUMMARY

Database	Search Distance (Miles)	Target Property	< 1/8	1/8 - 1/4	1/4 - 1/2	1/2 - 1	> 1	Total Plotted
STANDARD ENVIRONMENTAL RECORDS								
<i>Federal NPL site list</i>								
NPL	1.000		0	0	0	0	NR	0
Proposed NPL	1.000		0	0	0	0	NR	0
NPL LIENS	1.000		0	0	0	0	NR	0
<i>Federal Delisted NPL site list</i>								
Delisted NPL	1.000		0	0	0	0	NR	0
<i>Federal CERCLIS list</i>								
FEDERAL FACILITY	0.500		0	0	0	NR	NR	0
SEMS	0.500		0	0	0	NR	NR	0
<i>Federal CERCLIS NFRAP site list</i>								
SEMS-ARCHIVE	0.500		0	0	0	NR	NR	0
<i>Federal RCRA CORRACTS facilities list</i>								
CORRACTS	1.000		0	0	0	0	NR	0
<i>Federal RCRA non-CORRACTS TSD facilities list</i>								
RCRA-TSDF	0.500		0	0	0	NR	NR	0
<i>Federal RCRA generators list</i>								
RCRA-LQG	0.250		0	0	NR	NR	NR	0
RCRA-SQG	0.250		0	0	NR	NR	NR	0
RCRA-VSQG	0.250		0	0	NR	NR	NR	0
<i>Federal institutional controls / engineering controls registries</i>								
LUCIS	0.500		0	0	0	NR	NR	0
US ENG CONTROLS	0.500		0	0	0	NR	NR	0
US INST CONTROLS	0.500		0	0	0	NR	NR	0
<i>Federal ERNS list</i>								
ERNS	0.001		0	NR	NR	NR	NR	0
<i>State- and tribal - equivalent NPL RESPONSE</i>								
RESPONSE	1.000		0	0	0	0	NR	0
<i>State- and tribal - equivalent CERCLIS ENVIROSTOR</i>								
ENVIROSTOR	1.000		0	0	0	0	NR	0
<i>State and tribal landfill and/or solid waste disposal site lists</i>								
SWF/LF	0.500		0	0	0	NR	NR	0
<i>State and tribal leaking storage tank lists</i>								
LUST	0.500		0	0	0	NR	NR	0

MAP FINDINGS SUMMARY

Database	Search Distance (Miles)	Target Property	< 1/8	1/8 - 1/4	1/4 - 1/2	1/2 - 1	> 1	Total Plotted
INDIAN LUST	0.500		0	0	0	NR	NR	0
CPS-SLIC	0.500		0	0	0	NR	NR	0
<i>State and tribal registered storage tank lists</i>								
FEMA UST	0.250		0	0	NR	NR	NR	0
UST	0.250		0	0	NR	NR	NR	0
AST	0.250		0	0	NR	NR	NR	0
INDIAN UST	0.250		0	0	NR	NR	NR	0
<i>State and tribal voluntary cleanup sites</i>								
VCP	0.500		0	0	0	NR	NR	0
INDIAN VCP	0.500		0	0	0	NR	NR	0
<i>State and tribal Brownfields sites</i>								
BROWNFIELDS	0.500		0	0	0	NR	NR	0
<u>ADDITIONAL ENVIRONMENTAL RECORDS</u>								
<i>Local Brownfield lists</i>								
US BROWNFIELDS	0.500		0	0	0	NR	NR	0
<i>Local Lists of Landfill / Solid Waste Disposal Sites</i>								
WMUDS/SWAT	0.500		0	0	0	NR	NR	0
SWRCY	0.500		0	0	0	NR	NR	0
HAULERS	0.001		0	NR	NR	NR	NR	0
INDIAN ODI	0.500		0	0	0	NR	NR	0
ODI	0.500		0	0	0	NR	NR	0
DEBRIS REGION 9	0.500		0	0	0	NR	NR	0
IHS OPEN DUMPS	0.500		0	0	0	NR	NR	0
<i>Local Lists of Hazardous waste / Contaminated Sites</i>								
US HIST CDL	0.001		0	NR	NR	NR	NR	0
HIST Cal-Sites	1.000		0	0	0	0	NR	0
SCH	0.250		0	0	NR	NR	NR	0
CDL	0.001		0	NR	NR	NR	NR	0
Toxic Pits	1.000		0	0	0	0	NR	0
CERS HAZ WASTE	0.250		0	0	NR	NR	NR	0
US CDL	0.001		0	NR	NR	NR	NR	0
PFAS	0.500		0	0	0	NR	NR	0
<i>Local Lists of Registered Storage Tanks</i>								
SWEEPS UST	0.250		0	0	NR	NR	NR	0
HIST UST	0.250		0	0	NR	NR	NR	0
CERS TANKS	0.250		0	0	NR	NR	NR	0
CA FID UST	0.250		0	0	NR	NR	NR	0
<i>Local Land Records</i>								
LIENS	0.001		0	NR	NR	NR	NR	0

MAP FINDINGS SUMMARY

Database	Search Distance (Miles)	Target Property	< 1/8	1/8 - 1/4	1/4 - 1/2	1/2 - 1	> 1	Total Plotted
LIENS 2	0.001		0	NR	NR	NR	NR	0
DEED	0.500		0	0	0	NR	NR	0
Records of Emergency Release Reports								
HMIRS	0.001		0	NR	NR	NR	NR	0
CHMIRS	0.001		0	NR	NR	NR	NR	0
LDS	0.001		0	NR	NR	NR	NR	0
MCS	0.001		0	NR	NR	NR	NR	0
SPILLS 90	0.001		0	NR	NR	NR	NR	0
Other Ascertainable Records								
RCRA NonGen / NLR	0.250		0	4	NR	NR	NR	4
FUDS	1.000		0	0	0	0	NR	0
DOD	1.000		0	0	0	0	NR	0
SCRD DRYCLEANERS	0.500		0	0	0	NR	NR	0
US FIN ASSUR	0.001		0	NR	NR	NR	NR	0
EPA WATCH LIST	0.001		0	NR	NR	NR	NR	0
2020 COR ACTION	0.250		0	0	NR	NR	NR	0
TSCA	0.001		0	NR	NR	NR	NR	0
TRIS	0.001		0	NR	NR	NR	NR	0
SSTS	0.001		0	NR	NR	NR	NR	0
ROD	1.000		0	0	0	0	NR	0
RMP	0.001		0	NR	NR	NR	NR	0
RAATS	0.001		0	NR	NR	NR	NR	0
PRP	0.001		0	NR	NR	NR	NR	0
PADS	0.001		0	NR	NR	NR	NR	0
ICIS	0.001		0	NR	NR	NR	NR	0
FTTS	0.001		0	NR	NR	NR	NR	0
MLTS	0.001		0	NR	NR	NR	NR	0
COAL ASH DOE	0.001		0	NR	NR	NR	NR	0
COAL ASH EPA	0.500		0	0	0	NR	NR	0
PCB TRANSFORMER	0.001		0	NR	NR	NR	NR	0
RADINFO	0.001		0	NR	NR	NR	NR	0
HIST FTTS	0.001		0	NR	NR	NR	NR	0
DOT OPS	0.001		0	NR	NR	NR	NR	0
CONSENT	1.000		0	0	0	0	NR	0
INDIAN RESERV	1.000		0	0	0	0	NR	0
FUSRAP	1.000		0	0	0	0	NR	0
UMTRA	0.500		0	0	0	NR	NR	0
LEAD SMELTERS	0.001		0	NR	NR	NR	NR	0
US AIRS	0.001		0	NR	NR	NR	NR	0
US MINES	0.250		0	0	NR	NR	NR	0
ABANDONED MINES	0.250		0	0	NR	NR	NR	0
FINDS	0.001		0	NR	NR	NR	NR	0
UXO	1.000		0	0	0	0	NR	0
ECHO	0.001		0	NR	NR	NR	NR	0
DOCKET HWC	0.001		0	NR	NR	NR	NR	0
FUELS PROGRAM	0.250		0	0	NR	NR	NR	0
CA BOND EXP. PLAN	1.000		0	0	0	0	NR	0
Cortese	0.500		0	0	0	NR	NR	0
CUPA Listings	0.250		0	0	NR	NR	NR	0

MAP FINDINGS SUMMARY

Database	Search Distance (Miles)	Target Property	< 1/8	1/8 - 1/4	1/4 - 1/2	1/2 - 1	> 1	Total Plotted
DRYCLEANERS	0.250		0	0	NR	NR	NR	0
EMI	0.001		0	NR	NR	NR	NR	0
ENF	0.001		0	NR	NR	NR	NR	0
Financial Assurance	0.001		0	NR	NR	NR	NR	0
HAZNET	0.001		0	NR	NR	NR	NR	0
ICE	0.001		0	NR	NR	NR	NR	0
HIST CORTESE	0.500		0	0	0	NR	NR	0
HWP	1.000		0	0	0	0	NR	0
HWT	0.250		0	0	NR	NR	NR	0
MINES	0.250		0	0	NR	NR	NR	0
MWMP	0.250		0	0	NR	NR	NR	0
NPDES	0.001		0	NR	NR	NR	NR	0
PEST LIC	0.001		0	NR	NR	NR	NR	0
PROC	0.500		0	0	0	NR	NR	0
Notify 65	1.000		0	0	0	0	NR	0
UIC	0.001		0	NR	NR	NR	NR	0
UIC GEO	0.001		0	NR	NR	NR	NR	0
WASTEWATER PITS	0.500		0	0	0	NR	NR	0
WDS	0.001		0	NR	NR	NR	NR	0
WIP	0.250		0	0	NR	NR	NR	0
MILITARY PRIV SITES	0.001		0	NR	NR	NR	NR	0
PROJECT	0.001		0	NR	NR	NR	NR	0
WDR	0.001		0	NR	NR	NR	NR	0
CIWQS	0.001		0	NR	NR	NR	NR	0
CERS	0.001		0	NR	NR	NR	NR	0
NON-CASE INFO	0.001		0	NR	NR	NR	NR	0
OTHER OIL GAS	0.001		0	NR	NR	NR	NR	0
PROD WATER PONDS	0.001		0	NR	NR	NR	NR	0
SAMPLING POINT	0.001		0	NR	NR	NR	NR	0
WELL STIM PROJ	0.001		0	NR	NR	NR	NR	0
MINES MRDS	0.001		0	NR	NR	NR	NR	0
HWTS	TP		NR	NR	NR	NR	NR	0

EDR HIGH RISK HISTORICAL RECORDS

EDR Exclusive Records

EDR MGP	1.000		0	0	0	0	NR	0
EDR Hist Auto	0.125		0	NR	NR	NR	NR	0
EDR Hist Cleaner	0.125		0	NR	NR	NR	NR	0

EDR RECOVERED GOVERNMENT ARCHIVES

Exclusive Recovered Govt. Archives

RGA LF	0.001		0	NR	NR	NR	NR	0
RGA LUST	0.001		0	NR	NR	NR	NR	0

- Totals --		0	0	4	0	0	0	4
-------------	--	---	---	---	---	---	---	---

MAP FINDINGS SUMMARY

<u>Database</u>	<u>Search Distance (Miles)</u>	<u>Target Property</u>	<u>< 1/8</u>	<u>1/8 - 1/4</u>	<u>1/4 - 1/2</u>	<u>1/2 - 1</u>	<u>> 1</u>	<u>Total Plotted</u>
-----------------	--	----------------------------	-----------------	------------------	------------------	----------------	---------------	--------------------------

NOTES:

TP = Target Property

NR = Not Requested at this Search Distance

Sites may be listed in more than one database

Map ID
Direction
Distance
Elevation

MAP FINDINGS

Site

Database(s)

EDR ID Number
EPA ID Number

1
West
1/8-1/4
0.181 mi.
957 ft.

5619 CHERRY LANE
PARADISE, CA 95969

RCRA NonGen / NLR 1025841103
CAC003020708

Relative:
Higher

RCRA NonGen / NLR:

Actual:
1868 ft.

Date form received by agency: 2019-06-20 00:00:00.0
Facility name: Not reported
Facility address: 5619 CHERRY LANE
PARADISE, CA 95969
EPA ID: CAC003020708
Mailing address: P.O. BOX 2382
PARADISE, CA 95969
Contact: MARK ROBERTS
Contact address: P.O. BOX 2382
PARADISE, CA 95969
Contact country: Not reported
Contact telephone: 209-932-0606
Contact email: MELANIE@RBENVIRONMENTALINC.COM
EPA Region: 09
Classification: Non-Generator
Description: Handler: Non-Generators do not presently generate hazardous waste

Owner/Operator Summary:

Owner/operator name: MARK ROBERTS
Owner/operator address: P.O. BOX 2382
PARADISE, CA 95969
Owner/operator country: Not reported
Owner/operator telephone: 209-932-0606
Owner/operator email: Not reported
Owner/operator fax: Not reported
Owner/operator extension: Not reported
Legal status: Other
Owner/Operator Type: Operator
Owner/Op start date: Not reported
Owner/Op end date: Not reported

Owner/operator name: MARK ROBERTS
Owner/operator address: P.O. BOX 2382
PARADISE, CA 95969
Owner/operator country: Not reported
Owner/operator telephone: 209-932-0606
Owner/operator email: Not reported
Owner/operator fax: Not reported
Owner/operator extension: Not reported
Legal status: Other
Owner/Operator Type: Owner
Owner/Op start date: Not reported
Owner/Op end date: Not reported

Handler Activities Summary:

U.S. importer of hazardous waste: No
Mixed waste (haz. and radioactive): No
Recycler of hazardous waste: No
Transporter of hazardous waste: Yes
Treater, storer or disposer of HW: Yes
Underground injection activity: No

Map ID
Direction
Distance
Elevation

MAP FINDINGS

Site

Database(s)

EDR ID Number
EPA ID Number

(Continued)

1025841103

On-site burner exemption: No
Furnace exemption: No
Used oil fuel burner: No
Used oil processor: No
Used oil refiner: No
Used oil fuel marketer to burner: No
Used oil Specification marketer: No
Used oil transfer facility: No
Used oil transporter: No

Violation Status: No violations found

2
NW
1/8-1/4
0.198 mi.
1045 ft.

5682 CHERRY LANE
PARADISE, CA 95969

RCRA NonGen / NLR

1025832771
CAC003012340

Relative:
Higher
Actual:
1895 ft.

RCRA NonGen / NLR:
Date form received by agency: 2019-04-26 00:00:00.0
Facility name: Not reported
Facility address: 5682 CHERRY LANE
PARADISE, CA 95969
EPA ID: CAC003012340
Mailing address: 2070 MARILYN DRIVE
CHICO, CA 95928
Contact: JEFF SNYDER
Contact address: PO BOX 185
COLOMA, CA 95613
Contact country: Not reported
Contact telephone: 530-919-3788
Contact email: OFFICE@JASPACIFICWEST.COM
EPA Region: 09
Classification: Non-Generator
Description: Handler: Non-Generators do not presently generate hazardous waste

Owner/Operator Summary:
Owner/operator name: JEFF SNYDER
Owner/operator address: PO BOX 185
COLOMA, CA 95613
Owner/operator country: Not reported
Owner/operator telephone: 530-919-3788
Owner/operator email: Not reported
Owner/operator fax: Not reported
Owner/operator extension: Not reported
Legal status: Other
Owner/Operator Type: Operator
Owner/Op start date: Not reported
Owner/Op end date: Not reported
Owner/operator name: JOANNE SCHAEFER
Owner/operator address: 2070 MARILYN DRIVE
CHICO, CA 95928
Owner/operator country: Not reported
Owner/operator telephone: 530-391-3788
Owner/operator email: Not reported
Owner/operator fax: Not reported
Owner/operator extension: Not reported

Map ID
Direction
Distance
Elevation

MAP FINDINGS

Site

Database(s)

EDR ID Number
EPA ID Number

(Continued)

1025832771

Legal status: Other
Owner/Operator Type: Owner
Owner/Op start date: Not reported
Owner/Op end date: Not reported

Handler Activities Summary:

U.S. importer of hazardous waste: No
Mixed waste (haz. and radioactive): No
Recycler of hazardous waste: No
Transporter of hazardous waste: Yes
Treater, storer or disposer of HW: Yes
Underground injection activity: No
On-site burner exemption: No
Furnace exemption: No
Used oil fuel burner: No
Used oil processor: No
User oil refiner: No
Used oil fuel marketer to burner: No
Used oil Specification marketer: No
Used oil transfer facility: No
Used oil transporter: No

Violation Status: No violations found

3

ENE
1/8-1/4
0.232 mi.
1225 ft.

5870 PENTZ ROAD
PARADISE, CA 95969

RCRA NonGen / NLR 1025844390
CAC003024008

Relative:
Higher

RCRA NonGen / NLR:

Date form received by agency: 2019-07-15 00:00:00.0

Actual:
1906 ft.

Facility name: Not reported
Facility address: 5870 PENTZ ROAD
PARADISE, CA 95969
EPA ID: CAC003024008
Mailing address: P.O. BOX 357
PARADISE, CA 95969
Contact: TODD, JEREMY
Contact address: P.O. BOX 357
PARADISE, CA 95969
Contact country: Not reported
Contact telephone: 530-513-4965
Contact email: JULIE@8884ABATEMENT.COM
EPA Region: 09
Classification: Non-Generator
Description: Handler: Non-Generators do not presently generate hazardous waste

Owner/Operator Summary:

Owner/operator name: TODD, JEREMY
Owner/operator address: 5870 PENTZ ROAD
PARADISE, CA 95969
Owner/operator country: Not reported
Owner/operator telephone: 530-513-4965
Owner/operator email: Not reported
Owner/operator fax: Not reported
Owner/operator extension: Not reported
Legal status: Other

Map ID
Direction
Distance
Elevation

MAP FINDINGS

Site

Database(s)

EDR ID Number
EPA ID Number

(Continued)

1025844390

Owner/Operator Type: Owner
Owner/Op start date: Not reported
Owner/Op end date: Not reported

Owner/operator name: TODD, JEREMY
Owner/operator address: P.O. BOX 357
PARADISE, CA 95969

Owner/operator country: Not reported
Owner/operator telephone: 530-513-4965
Owner/operator email: Not reported
Owner/operator fax: Not reported
Owner/operator extension: Not reported
Legal status: Other
Owner/Operator Type: Operator
Owner/Op start date: Not reported
Owner/Op end date: Not reported

Handler Activities Summary:

U.S. importer of hazardous waste: No
Mixed waste (haz. and radioactive): No
Recycler of hazardous waste: No
Transporter of hazardous waste: No
Treater, storer or disposer of HW: No
Underground injection activity: No
On-site burner exemption: No
Furnace exemption: No
Used oil fuel burner: No
Used oil processor: No
User oil refiner: No
Used oil fuel marketer to burner: No
Used oil Specification marketer: No
Used oil transfer facility: No
Used oil transporter: No

Violation Status: No violations found

4
SW
1/8-1/4
0.238 mi.
1256 ft.

5541 CHERRY LANE
PARADISE, CA 95969

RCRA NonGen / NLR 1025844022
CAC003023640

Relative:
Higher
Actual:
1838 ft.

RCRA NonGen / NLR:
Date form received by agency: 2019-07-11 00:00:00.0
Facility name: Not reported
Facility address: 5541 CHERRY LANE
PARADISE, CA 95969
EPA ID: CAC003023640
Contact: BRANDON WIENHOLZ
Contact address: 2426 SAN JOAQUIN CT
SANTA ROSA, CA 95401
Contact country: Not reported
Contact telephone: 707-293-0928
Contact email: KLEENSOLUTION@YAHOO.COM
EPA Region: 09
Classification: Non-Generator
Description: Handler: Non-Generators do not presently generate hazardous waste

Map ID
Direction
Distance
Elevation

MAP FINDINGS

Site

Database(s)

EDR ID Number
EPA ID Number

(Continued)

1025844022

Owner/Operator Summary:

Owner/operator name: BRANDON WIENHOLZ
Owner/operator address: 2426 SAN JOAQUIN CT
SANTA ROSA, CA 95401
Owner/operator country: Not reported
Owner/operator telephone: 707-293-0928
Owner/operator email: Not reported
Owner/operator fax: Not reported
Owner/operator extension: Not reported
Legal status: Other
Owner/Operator Type: Operator
Owner/Op start date: Not reported
Owner/Op end date: Not reported

Owner/operator name: DAN & MARGIE AIELTS
Owner/operator address: 5541 CHERRY LANE
PARADISE, CA 95969
Owner/operator country: Not reported
Owner/operator telephone: 707-293-0928
Owner/operator email: Not reported
Owner/operator fax: Not reported
Owner/operator extension: Not reported
Legal status: Other
Owner/Operator Type: Owner
Owner/Op start date: Not reported
Owner/Op end date: Not reported

Handler Activities Summary:

U.S. importer of hazardous waste: No
Mixed waste (haz. and radioactive): No
Recycler of hazardous waste: No
Transporter of hazardous waste: No
Treater, storer or disposer of HW: No
Underground injection activity: No
On-site burner exemption: No
Furnace exemption: No
Used oil fuel burner: No
Used oil processor: No
User oil refiner: No
Used oil fuel marketer to burner: No
Used oil Specification marketer: No
Used oil transfer facility: No
Used oil transporter: No

Violation Status: No violations found

Count: 0 records.

ORPHAN SUMMARY

City	EDR ID	Site Name	Site Address	Zip	Database(s)
NO SITES FOUND					

GOVERNMENT RECORDS SEARCHED / DATA CURRENCY TRACKING

To maintain currency of the following federal and state databases, EDR contacts the appropriate governmental agency on a monthly or quarterly basis, as required.

Number of Days to Update: Provides confirmation that EDR is reporting records that have been updated within 90 days from the date the government agency made the information available to the public.

STANDARD ENVIRONMENTAL RECORDS

Federal NPL site list

NPL: National Priority List

National Priorities List (Superfund). The NPL is a subset of CERCLIS and identifies over 1,200 sites for priority cleanup under the Superfund Program. NPL sites may encompass relatively large areas. As such, EDR provides polygon coverage for over 1,000 NPL site boundaries produced by EPA's Environmental Photographic Interpretation Center (EPIC) and regional EPA offices.

Date of Government Version: 01/30/2020	Source: EPA
Date Data Arrived at EDR: 02/05/2020	Telephone: N/A
Date Made Active in Reports: 02/14/2020	Last EDR Contact: 03/25/2020
Number of Days to Update: 9	Next Scheduled EDR Contact: 07/13/2020
	Data Release Frequency: Quarterly

NPL Site Boundaries

Sources:

EPA's Environmental Photographic Interpretation Center (EPIC)
Telephone: 202-564-7333

EPA Region 1
Telephone 617-918-1143

EPA Region 6
Telephone: 214-655-6659

EPA Region 3
Telephone 215-814-5418

EPA Region 7
Telephone: 913-551-7247

EPA Region 4
Telephone 404-562-8033

EPA Region 8
Telephone: 303-312-6774

EPA Region 5
Telephone 312-886-6686

EPA Region 9
Telephone: 415-947-4246

EPA Region 10
Telephone 206-553-8665

Proposed NPL: Proposed National Priority List Sites

A site that has been proposed for listing on the National Priorities List through the issuance of a proposed rule in the Federal Register. EPA then accepts public comments on the site, responds to the comments, and places on the NPL those sites that continue to meet the requirements for listing.

Date of Government Version: 01/30/2020	Source: EPA
Date Data Arrived at EDR: 02/05/2020	Telephone: N/A
Date Made Active in Reports: 02/14/2020	Last EDR Contact: 04/02/2020
Number of Days to Update: 9	Next Scheduled EDR Contact: 07/13/2020
	Data Release Frequency: Quarterly

NPL LIENS: Federal Superfund Liens

Federal Superfund Liens. Under the authority granted the USEPA by CERCLA of 1980, the USEPA has the authority to file liens against real property in order to recover remedial action expenditures or when the property owner received notification of potential liability. USEPA compiles a listing of filed notices of Superfund Liens.

GOVERNMENT RECORDS SEARCHED / DATA CURRENCY TRACKING

Date of Government Version: 10/15/1991
Date Data Arrived at EDR: 02/02/1994
Date Made Active in Reports: 03/30/1994
Number of Days to Update: 56

Source: EPA
Telephone: 202-564-4267
Last EDR Contact: 08/15/2011
Next Scheduled EDR Contact: 11/28/2011
Data Release Frequency: No Update Planned

Federal Delisted NPL site list

Delisted NPL: National Priority List Deletions

The National Oil and Hazardous Substances Pollution Contingency Plan (NCP) establishes the criteria that the EPA uses to delete sites from the NPL. In accordance with 40 CFR 300.425.(e), sites may be deleted from the NPL where no further response is appropriate.

Date of Government Version: 01/30/2020
Date Data Arrived at EDR: 02/05/2020
Date Made Active in Reports: 02/14/2020
Number of Days to Update: 9

Source: EPA
Telephone: N/A
Last EDR Contact: 04/02/2020
Next Scheduled EDR Contact: 07/13/2020
Data Release Frequency: Quarterly

Federal CERCLIS list

FEDERAL FACILITY: Federal Facility Site Information listing

A listing of National Priority List (NPL) and Base Realignment and Closure (BRAC) sites found in the Comprehensive Environmental Response, Compensation and Liability Information System (CERCLIS) Database where EPA Federal Facilities Restoration and Reuse Office is involved in cleanup activities.

Date of Government Version: 04/03/2019
Date Data Arrived at EDR: 04/05/2019
Date Made Active in Reports: 05/14/2019
Number of Days to Update: 39

Source: Environmental Protection Agency
Telephone: 703-603-8704
Last EDR Contact: 04/03/2020
Next Scheduled EDR Contact: 07/13/2020
Data Release Frequency: Varies

SEMS: Superfund Enterprise Management System

SEMS (Superfund Enterprise Management System) tracks hazardous waste sites, potentially hazardous waste sites, and remedial activities performed in support of EPA's Superfund Program across the United States. The list was formerly known as CERCLIS, renamed to SEMS by the EPA in 2015. The list contains data on potentially hazardous waste sites that have been reported to the USEPA by states, municipalities, private companies and private persons, pursuant to Section 103 of the Comprehensive Environmental Response, Compensation, and Liability Act (CERCLA). This dataset also contains sites which are either proposed to or on the National Priorities List (NPL) and the sites which are in the screening and assessment phase for possible inclusion on the NPL.

Date of Government Version: 01/30/2020
Date Data Arrived at EDR: 02/05/2020
Date Made Active in Reports: 02/14/2020
Number of Days to Update: 9

Source: EPA
Telephone: 800-424-9346
Last EDR Contact: 04/02/2020
Next Scheduled EDR Contact: 07/27/2020
Data Release Frequency: Quarterly

Federal CERCLIS NFRAP site list

SEMS-ARCHIVE: Superfund Enterprise Management System Archive

GOVERNMENT RECORDS SEARCHED / DATA CURRENCY TRACKING

SEMS-ARCHIVE (Superfund Enterprise Management System Archive) tracks sites that have no further interest under the Federal Superfund Program based on available information. The list was formerly known as the CERCLIS-NFRAP, renamed to SEMS ARCHIVE by the EPA in 2015. EPA may perform a minimal level of assessment work at a site while it is archived if site conditions change and/or new information becomes available. Archived sites have been removed and archived from the inventory of SEMS sites. Archived status indicates that, to the best of EPA's knowledge, assessment at a site has been completed and that EPA has determined no further steps will be taken to list the site on the National Priorities List (NPL), unless information indicates this decision was not appropriate or other considerations require a recommendation for listing at a later time. The decision does not necessarily mean that there is no hazard associated with a given site; it only means that, based upon available information, the location is not judged to be potential NPL site.

Date of Government Version: 01/30/2020	Source: EPA
Date Data Arrived at EDR: 02/05/2020	Telephone: 800-424-9346
Date Made Active in Reports: 02/14/2020	Last EDR Contact: 04/02/2020
Number of Days to Update: 9	Next Scheduled EDR Contact: 07/27/2020
	Data Release Frequency: Quarterly

Federal RCRA CORRACTS facilities list

CORRACTS: Corrective Action Report

CORRACTS identifies hazardous waste handlers with RCRA corrective action activity.

Date of Government Version: 12/16/2019	Source: EPA
Date Data Arrived at EDR: 12/16/2019	Telephone: 800-424-9346
Date Made Active in Reports: 12/20/2019	Last EDR Contact: 03/25/2020
Number of Days to Update: 4	Next Scheduled EDR Contact: 07/06/2020
	Data Release Frequency: Quarterly

Federal RCRA non-CORRACTS TSD facilities list

RCRA-TSDF: RCRA - Treatment, Storage and Disposal

RCRAInfo is EPA's comprehensive information system, providing access to data supporting the Resource Conservation and Recovery Act (RCRA) of 1976 and the Hazardous and Solid Waste Amendments (HSWA) of 1984. The database includes selective information on sites which generate, transport, store, treat and/or dispose of hazardous waste as defined by the Resource Conservation and Recovery Act (RCRA). Transporters are individuals or entities that move hazardous waste from the generator offsite to a facility that can recycle, treat, store, or dispose of the waste. TSDFs treat, store, or dispose of the waste.

Date of Government Version: 12/16/2019	Source: Environmental Protection Agency
Date Data Arrived at EDR: 12/16/2019	Telephone: (415) 495-8895
Date Made Active in Reports: 12/20/2019	Last EDR Contact: 03/25/2020
Number of Days to Update: 4	Next Scheduled EDR Contact: 07/06/2020
	Data Release Frequency: Quarterly

Federal RCRA generators list

RCRA-LQG: RCRA - Large Quantity Generators

RCRAInfo is EPA's comprehensive information system, providing access to data supporting the Resource Conservation and Recovery Act (RCRA) of 1976 and the Hazardous and Solid Waste Amendments (HSWA) of 1984. The database includes selective information on sites which generate, transport, store, treat and/or dispose of hazardous waste as defined by the Resource Conservation and Recovery Act (RCRA). Large quantity generators (LQGs) generate over 1,000 kilograms (kg) of hazardous waste, or over 1 kg of acutely hazardous waste per month.

Date of Government Version: 12/16/2019	Source: Environmental Protection Agency
Date Data Arrived at EDR: 12/16/2019	Telephone: (415) 495-8895
Date Made Active in Reports: 12/20/2019	Last EDR Contact: 03/25/2020
Number of Days to Update: 4	Next Scheduled EDR Contact: 07/06/2020
	Data Release Frequency: Quarterly

GOVERNMENT RECORDS SEARCHED / DATA CURRENCY TRACKING

RCRA-SQG: RCRA - Small Quantity Generators

RCRAInfo is EPA's comprehensive information system, providing access to data supporting the Resource Conservation and Recovery Act (RCRA) of 1976 and the Hazardous and Solid Waste Amendments (HSWA) of 1984. The database includes selective information on sites which generate, transport, store, treat and/or dispose of hazardous waste as defined by the Resource Conservation and Recovery Act (RCRA). Small quantity generators (SQGs) generate between 100 kg and 1,000 kg of hazardous waste per month.

Date of Government Version: 12/16/2019	Source: Environmental Protection Agency
Date Data Arrived at EDR: 12/16/2019	Telephone: (415) 495-8895
Date Made Active in Reports: 12/20/2019	Last EDR Contact: 03/25/2020
Number of Days to Update: 4	Next Scheduled EDR Contact: 07/06/2020
	Data Release Frequency: Quarterly

RCRA-VSQG: RCRA - Very Small Quantity Generators (Formerly Conditionally Exempt Small Quantity Generators)

RCRAInfo is EPA's comprehensive information system, providing access to data supporting the Resource Conservation and Recovery Act (RCRA) of 1976 and the Hazardous and Solid Waste Amendments (HSWA) of 1984. The database includes selective information on sites which generate, transport, store, treat and/or dispose of hazardous waste as defined by the Resource Conservation and Recovery Act (RCRA). Very small quantity generators (VSQGs) generate less than 100 kg of hazardous waste, or less than 1 kg of acutely hazardous waste per month.

Date of Government Version: 12/16/2019	Source: Environmental Protection Agency
Date Data Arrived at EDR: 12/16/2019	Telephone: (415) 495-8895
Date Made Active in Reports: 12/20/2019	Last EDR Contact: 03/25/2020
Number of Days to Update: 4	Next Scheduled EDR Contact: 07/06/2020
	Data Release Frequency: Quarterly

Federal institutional controls / engineering controls registries

LUCIS: Land Use Control Information System

LUCIS contains records of land use control information pertaining to the former Navy Base Realignment and Closure properties.

Date of Government Version: 11/04/2019	Source: Department of the Navy
Date Data Arrived at EDR: 11/13/2019	Telephone: 843-820-7326
Date Made Active in Reports: 01/28/2020	Last EDR Contact: 02/10/2020
Number of Days to Update: 76	Next Scheduled EDR Contact: 05/25/2020
	Data Release Frequency: Varies

US ENG CONTROLS: Engineering Controls Sites List

A listing of sites with engineering controls in place. Engineering controls include various forms of caps, building foundations, liners, and treatment methods to create pathway elimination for regulated substances to enter environmental media or effect human health.

Date of Government Version: 11/22/2019	Source: Environmental Protection Agency
Date Data Arrived at EDR: 11/22/2019	Telephone: 703-603-0695
Date Made Active in Reports: 01/28/2020	Last EDR Contact: 02/20/2020
Number of Days to Update: 67	Next Scheduled EDR Contact: 06/08/2020
	Data Release Frequency: Varies

US INST CONTROLS: Institutional Controls Sites List

A listing of sites with institutional controls in place. Institutional controls include administrative measures, such as groundwater use restrictions, construction restrictions, property use restrictions, and post remediation care requirements intended to prevent exposure to contaminants remaining on site. Deed restrictions are generally required as part of the institutional controls.

Date of Government Version: 11/22/2019	Source: Environmental Protection Agency
Date Data Arrived at EDR: 11/22/2019	Telephone: 703-603-0695
Date Made Active in Reports: 01/28/2020	Last EDR Contact: 02/20/2020
Number of Days to Update: 67	Next Scheduled EDR Contact: 06/08/2020
	Data Release Frequency: Varies

GOVERNMENT RECORDS SEARCHED / DATA CURRENCY TRACKING

Federal ERNS list

ERNS: Emergency Response Notification System

Emergency Response Notification System. ERNS records and stores information on reported releases of oil and hazardous substances.

Date of Government Version: 12/16/2019

Date Data Arrived at EDR: 12/19/2019

Date Made Active in Reports: 03/06/2020

Number of Days to Update: 78

Source: National Response Center, United States Coast Guard

Telephone: 202-267-2180

Last EDR Contact: 03/24/2020

Next Scheduled EDR Contact: 07/06/2020

Data Release Frequency: Quarterly

State- and tribal - equivalent NPL

RESPONSE: State Response Sites

Identifies confirmed release sites where DTSC is involved in remediation, either in a lead or oversight capacity. These confirmed release sites are generally high-priority and high potential risk.

Date of Government Version: 10/28/2019

Date Data Arrived at EDR: 10/29/2019

Date Made Active in Reports: 01/07/2020

Number of Days to Update: 70

Source: Department of Toxic Substances Control

Telephone: 916-323-3400

Last EDR Contact: 01/28/2020

Next Scheduled EDR Contact: 05/11/2020

Data Release Frequency: Quarterly

State- and tribal - equivalent CERCLIS

ENVIROSTOR: EnviroStor Database

The Department of Toxic Substances Control's (DTSC's) Site Mitigation and Brownfields Reuse Program's (SMBRP's) EnviroStor database identifies sites that have known contamination or sites for which there may be reasons to investigate further. The database includes the following site types: Federal Superfund sites (National Priorities List (NPL)); State Response, including Military Facilities and State Superfund; Voluntary Cleanup; and School sites. EnviroStor provides similar information to the information that was available in CalSites, and provides additional site information, including, but not limited to, identification of formerly-contaminated properties that have been released for reuse, properties where environmental deed restrictions have been recorded to prevent inappropriate land uses, and risk characterization information that is used to assess potential impacts to public health and the environment at contaminated sites.

Date of Government Version: 10/28/2019

Date Data Arrived at EDR: 10/29/2019

Date Made Active in Reports: 01/07/2020

Number of Days to Update: 70

Source: Department of Toxic Substances Control

Telephone: 916-323-3400

Last EDR Contact: 01/28/2020

Next Scheduled EDR Contact: 05/11/2020

Data Release Frequency: Quarterly

State and tribal landfill and/or solid waste disposal site lists

SWF/LF (SWIS): Solid Waste Information System

Active, Closed and Inactive Landfills. SWF/LF records typically contain an inventory of solid waste disposal facilities or landfills. These may be active or inactive facilities or open dumps that failed to meet RCRA Section 4004 criteria for solid waste landfills or disposal sites.

Date of Government Version: 11/11/2019

Date Data Arrived at EDR: 11/12/2019

Date Made Active in Reports: 01/08/2020

Number of Days to Update: 57

Source: Department of Resources Recycling and Recovery

Telephone: 916-341-6320

Last EDR Contact: 02/11/2020

Next Scheduled EDR Contact: 05/25/2020

Data Release Frequency: Quarterly

State and tribal leaking storage tank lists

GOVERNMENT RECORDS SEARCHED / DATA CURRENCY TRACKING

LUST REG 1: Active Toxic Site Investigation

Del Norte, Humboldt, Lake, Mendocino, Modoc, Siskiyou, Sonoma, Trinity counties. For more current information, please refer to the State Water Resources Control Board's LUST database.

Date of Government Version: 02/01/2001	Source: California Regional Water Quality Control Board North Coast (1)
Date Data Arrived at EDR: 02/28/2001	Telephone: 707-570-3769
Date Made Active in Reports: 03/29/2001	Last EDR Contact: 08/01/2011
Number of Days to Update: 29	Next Scheduled EDR Contact: 11/14/2011
	Data Release Frequency: No Update Planned

LUST REG 2: Fuel Leak List

Leaking Underground Storage Tank locations. Alameda, Contra Costa, Marin, Napa, San Francisco, San Mateo, Santa Clara, Solano, Sonoma counties.

Date of Government Version: 09/30/2004	Source: California Regional Water Quality Control Board San Francisco Bay Region (2)
Date Data Arrived at EDR: 10/20/2004	Telephone: 510-622-2433
Date Made Active in Reports: 11/19/2004	Last EDR Contact: 09/19/2011
Number of Days to Update: 30	Next Scheduled EDR Contact: 01/02/2012
	Data Release Frequency: No Update Planned

LUST REG 4: Underground Storage Tank Leak List

Los Angeles, Ventura counties. For more current information, please refer to the State Water Resources Control Board's LUST database.

Date of Government Version: 09/07/2004	Source: California Regional Water Quality Control Board Los Angeles Region (4)
Date Data Arrived at EDR: 09/07/2004	Telephone: 213-576-6710
Date Made Active in Reports: 10/12/2004	Last EDR Contact: 09/06/2011
Number of Days to Update: 35	Next Scheduled EDR Contact: 12/19/2011
	Data Release Frequency: No Update Planned

LUST REG 5: Leaking Underground Storage Tank Database

Leaking Underground Storage Tank locations. Alameda, Alpine, Amador, Butte, Colusa, Contra Costa, Calaveras, El Dorado, Fresno, Glenn, Kern, Kings, Lake, Lassen, Madera, Mariposa, Merced, Modoc, Napa, Nevada, Placer, Plumas, Sacramento, San Joaquin, Shasta, Solano, Stanislaus, Sutter, Tehama, Tulare, Tuolumne, Yolo, Yuba counties.

Date of Government Version: 07/01/2008	Source: California Regional Water Quality Control Board Central Valley Region (5)
Date Data Arrived at EDR: 07/22/2008	Telephone: 916-464-4834
Date Made Active in Reports: 07/31/2008	Last EDR Contact: 07/01/2011
Number of Days to Update: 9	Next Scheduled EDR Contact: 10/17/2011
	Data Release Frequency: No Update Planned

LUST REG 7: Leaking Underground Storage Tank Case Listing

Leaking Underground Storage Tank locations. Imperial, Riverside, San Diego, Santa Barbara counties.

Date of Government Version: 02/26/2004	Source: California Regional Water Quality Control Board Colorado River Basin Region (7)
Date Data Arrived at EDR: 02/26/2004	Telephone: 760-776-8943
Date Made Active in Reports: 03/24/2004	Last EDR Contact: 08/01/2011
Number of Days to Update: 27	Next Scheduled EDR Contact: 11/14/2011
	Data Release Frequency: No Update Planned

LUST REG 8: Leaking Underground Storage Tanks

California Regional Water Quality Control Board Santa Ana Region (8). For more current information, please refer to the State Water Resources Control Board's LUST database.

Date of Government Version: 02/14/2005	Source: California Regional Water Quality Control Board Santa Ana Region (8)
Date Data Arrived at EDR: 02/15/2005	Telephone: 909-782-4496
Date Made Active in Reports: 03/28/2005	Last EDR Contact: 08/15/2011
Number of Days to Update: 41	Next Scheduled EDR Contact: 11/28/2011
	Data Release Frequency: No Update Planned

GOVERNMENT RECORDS SEARCHED / DATA CURRENCY TRACKING

LUST REG 9: Leaking Underground Storage Tank Report

Orange, Riverside, San Diego counties. For more current information, please refer to the State Water Resources Control Board's LUST database.

Date of Government Version: 03/01/2001	Source: California Regional Water Quality Control Board San Diego Region (9)
Date Data Arrived at EDR: 04/23/2001	Telephone: 858-637-5595
Date Made Active in Reports: 05/21/2001	Last EDR Contact: 09/26/2011
Number of Days to Update: 28	Next Scheduled EDR Contact: 01/09/2012
	Data Release Frequency: No Update Planned

LUST REG 6V: Leaking Underground Storage Tank Case Listing

Leaking Underground Storage Tank locations. Inyo, Kern, Los Angeles, Mono, San Bernardino counties.

Date of Government Version: 06/07/2005	Source: California Regional Water Quality Control Board Victorville Branch Office (6)
Date Data Arrived at EDR: 06/07/2005	Telephone: 760-241-7365
Date Made Active in Reports: 06/29/2005	Last EDR Contact: 09/12/2011
Number of Days to Update: 22	Next Scheduled EDR Contact: 12/26/2011
	Data Release Frequency: No Update Planned

LUST REG 6L: Leaking Underground Storage Tank Case Listing

For more current information, please refer to the State Water Resources Control Board's LUST database.

Date of Government Version: 09/09/2003	Source: California Regional Water Quality Control Board Lahontan Region (6)
Date Data Arrived at EDR: 09/10/2003	Telephone: 530-542-5572
Date Made Active in Reports: 10/07/2003	Last EDR Contact: 09/12/2011
Number of Days to Update: 27	Next Scheduled EDR Contact: 12/26/2011
	Data Release Frequency: No Update Planned

LUST: Leaking Underground Fuel Tank Report (GEOTRACKER)

Leaking Underground Storage Tank (LUST) Sites included in GeoTracker. GeoTracker is the Water Boards data management system for sites that impact, or have the potential to impact, water quality in California, with emphasis on groundwater.

Date of Government Version: 12/09/2019	Source: State Water Resources Control Board
Date Data Arrived at EDR: 12/10/2019	Telephone: see region list
Date Made Active in Reports: 02/14/2020	Last EDR Contact: 03/10/2020
Number of Days to Update: 66	Next Scheduled EDR Contact: 06/22/2020
	Data Release Frequency: Quarterly

LUST REG 3: Leaking Underground Storage Tank Database

Leaking Underground Storage Tank locations. Monterey, San Benito, San Luis Obispo, Santa Barbara, Santa Cruz counties.

Date of Government Version: 05/19/2003	Source: California Regional Water Quality Control Board Central Coast Region (3)
Date Data Arrived at EDR: 05/19/2003	Telephone: 805-542-4786
Date Made Active in Reports: 06/02/2003	Last EDR Contact: 07/18/2011
Number of Days to Update: 14	Next Scheduled EDR Contact: 10/31/2011
	Data Release Frequency: No Update Planned

INDIAN LUST R8: Leaking Underground Storage Tanks on Indian Land

LUSTs on Indian land in Colorado, Montana, North Dakota, South Dakota, Utah and Wyoming.

Date of Government Version: 10/03/2019	Source: EPA Region 8
Date Data Arrived at EDR: 12/04/2019	Telephone: 303-312-6271
Date Made Active in Reports: 02/14/2020	Last EDR Contact: 01/24/2020
Number of Days to Update: 72	Next Scheduled EDR Contact: 05/04/2020
	Data Release Frequency: Varies

INDIAN LUST R10: Leaking Underground Storage Tanks on Indian Land

LUSTs on Indian land in Alaska, Idaho, Oregon and Washington.

Date of Government Version: 10/11/2019	Source: EPA Region 10
Date Data Arrived at EDR: 12/04/2019	Telephone: 206-553-2857
Date Made Active in Reports: 02/10/2020	Last EDR Contact: 01/24/2020
Number of Days to Update: 68	Next Scheduled EDR Contact: 05/04/2020
	Data Release Frequency: Varies

GOVERNMENT RECORDS SEARCHED / DATA CURRENCY TRACKING

INDIAN LUST R4: Leaking Underground Storage Tanks on Indian Land
LUSTs on Indian land in Florida, Mississippi and North Carolina.

Date of Government Version: 10/10/2019	Source: EPA Region 4
Date Data Arrived at EDR: 12/05/2019	Telephone: 404-562-8677
Date Made Active in Reports: 02/10/2020	Last EDR Contact: 01/24/2020
Number of Days to Update: 67	Next Scheduled EDR Contact: 05/04/2020
	Data Release Frequency: Varies

INDIAN LUST R7: Leaking Underground Storage Tanks on Indian Land
LUSTs on Indian land in Iowa, Kansas, and Nebraska

Date of Government Version: 10/15/2019	Source: EPA Region 7
Date Data Arrived at EDR: 12/17/2019	Telephone: 913-551-7003
Date Made Active in Reports: 02/10/2020	Last EDR Contact: 12/16/2019
Number of Days to Update: 55	Next Scheduled EDR Contact: 05/04/2020
	Data Release Frequency: Varies

INDIAN LUST R5: Leaking Underground Storage Tanks on Indian Land
Leaking underground storage tanks located on Indian Land in Michigan, Minnesota and Wisconsin.

Date of Government Version: 10/01/2019	Source: EPA, Region 5
Date Data Arrived at EDR: 12/04/2019	Telephone: 312-886-7439
Date Made Active in Reports: 02/10/2020	Last EDR Contact: 01/24/2020
Number of Days to Update: 68	Next Scheduled EDR Contact: 05/04/2020
	Data Release Frequency: Varies

INDIAN LUST R6: Leaking Underground Storage Tanks on Indian Land
LUSTs on Indian land in New Mexico and Oklahoma.

Date of Government Version: 10/02/2019	Source: EPA Region 6
Date Data Arrived at EDR: 12/04/2019	Telephone: 214-665-6597
Date Made Active in Reports: 02/10/2020	Last EDR Contact: 01/24/2020
Number of Days to Update: 68	Next Scheduled EDR Contact: 05/04/2020
	Data Release Frequency: Varies

INDIAN LUST R1: Leaking Underground Storage Tanks on Indian Land
A listing of leaking underground storage tank locations on Indian Land.

Date of Government Version: 10/01/2019	Source: EPA Region 1
Date Data Arrived at EDR: 12/04/2019	Telephone: 617-918-1313
Date Made Active in Reports: 02/10/2020	Last EDR Contact: 01/24/2020
Number of Days to Update: 68	Next Scheduled EDR Contact: 05/04/2020
	Data Release Frequency: Varies

INDIAN LUST R9: Leaking Underground Storage Tanks on Indian Land
LUSTs on Indian land in Arizona, California, New Mexico and Nevada

Date of Government Version: 10/04/2019	Source: Environmental Protection Agency
Date Data Arrived at EDR: 12/04/2019	Telephone: 415-972-3372
Date Made Active in Reports: 02/27/2020	Last EDR Contact: 01/24/2020
Number of Days to Update: 85	Next Scheduled EDR Contact: 05/04/2020
	Data Release Frequency: Varies

CPS-SLIC: Statewide SLIC Cases (GEOTRACKER)

Cleanup Program Sites (CPS; also known as Site Cleanups [SC] and formerly known as Spills, Leaks, Investigations, and Cleanups [SLIC] sites) included in GeoTracker. GeoTracker is the Water Boards data management system for sites that impact, or have the potential to impact, water quality in California, with emphasis on groundwater.

Date of Government Version: 12/09/2019	Source: State Water Resources Control Board
Date Data Arrived at EDR: 12/10/2019	Telephone: 866-480-1028
Date Made Active in Reports: 02/18/2020	Last EDR Contact: 03/10/2020
Number of Days to Update: 70	Next Scheduled EDR Contact: 06/22/2020
	Data Release Frequency: Varies

GOVERNMENT RECORDS SEARCHED / DATA CURRENCY TRACKING

SLIC REG 1: Active Toxic Site Investigations

The SLIC (Spills, Leaks, Investigations and Cleanup) program is designed to protect and restore water quality from spills, leaks, and similar discharges.

Date of Government Version: 04/03/2003
Date Data Arrived at EDR: 04/07/2003
Date Made Active in Reports: 04/25/2003
Number of Days to Update: 18

Source: California Regional Water Quality Control Board, North Coast Region (1)
Telephone: 707-576-2220
Last EDR Contact: 08/01/2011
Next Scheduled EDR Contact: 11/14/2011
Data Release Frequency: No Update Planned

SLIC REG 2: Spills, Leaks, Investigation & Cleanup Cost Recovery Listing

The SLIC (Spills, Leaks, Investigations and Cleanup) program is designed to protect and restore water quality from spills, leaks, and similar discharges.

Date of Government Version: 09/30/2004
Date Data Arrived at EDR: 10/20/2004
Date Made Active in Reports: 11/19/2004
Number of Days to Update: 30

Source: Regional Water Quality Control Board San Francisco Bay Region (2)
Telephone: 510-286-0457
Last EDR Contact: 09/19/2011
Next Scheduled EDR Contact: 01/02/2012
Data Release Frequency: No Update Planned

SLIC REG 3: Spills, Leaks, Investigation & Cleanup Cost Recovery Listing

The SLIC (Spills, Leaks, Investigations and Cleanup) program is designed to protect and restore water quality from spills, leaks, and similar discharges.

Date of Government Version: 05/18/2006
Date Data Arrived at EDR: 05/18/2006
Date Made Active in Reports: 06/15/2006
Number of Days to Update: 28

Source: California Regional Water Quality Control Board Central Coast Region (3)
Telephone: 805-549-3147
Last EDR Contact: 07/18/2011
Next Scheduled EDR Contact: 10/31/2011
Data Release Frequency: No Update Planned

SLIC REG 4: Spills, Leaks, Investigation & Cleanup Cost Recovery Listing

The SLIC (Spills, Leaks, Investigations and Cleanup) program is designed to protect and restore water quality from spills, leaks, and similar discharges.

Date of Government Version: 11/17/2004
Date Data Arrived at EDR: 11/18/2004
Date Made Active in Reports: 01/04/2005
Number of Days to Update: 47

Source: Region Water Quality Control Board Los Angeles Region (4)
Telephone: 213-576-6600
Last EDR Contact: 07/01/2011
Next Scheduled EDR Contact: 10/17/2011
Data Release Frequency: No Update Planned

SLIC REG 5: Spills, Leaks, Investigation & Cleanup Cost Recovery Listing

The SLIC (Spills, Leaks, Investigations and Cleanup) program is designed to protect and restore water quality from spills, leaks, and similar discharges.

Date of Government Version: 04/01/2005
Date Data Arrived at EDR: 04/05/2005
Date Made Active in Reports: 04/21/2005
Number of Days to Update: 16

Source: Regional Water Quality Control Board Central Valley Region (5)
Telephone: 916-464-3291
Last EDR Contact: 09/12/2011
Next Scheduled EDR Contact: 12/26/2011
Data Release Frequency: No Update Planned

SLIC REG 6V: Spills, Leaks, Investigation & Cleanup Cost Recovery Listing

The SLIC (Spills, Leaks, Investigations and Cleanup) program is designed to protect and restore water quality from spills, leaks, and similar discharges.

Date of Government Version: 05/24/2005
Date Data Arrived at EDR: 05/25/2005
Date Made Active in Reports: 06/16/2005
Number of Days to Update: 22

Source: Regional Water Quality Control Board, Victorville Branch
Telephone: 619-241-6583
Last EDR Contact: 08/15/2011
Next Scheduled EDR Contact: 11/28/2011
Data Release Frequency: No Update Planned

GOVERNMENT RECORDS SEARCHED / DATA CURRENCY TRACKING

SLIC REG 6L: SLIC Sites

The SLIC (Spills, Leaks, Investigations and Cleanup) program is designed to protect and restore water quality from spills, leaks, and similar discharges.

Date of Government Version: 09/07/2004
Date Data Arrived at EDR: 09/07/2004
Date Made Active in Reports: 10/12/2004
Number of Days to Update: 35

Source: California Regional Water Quality Control Board, Lahontan Region
Telephone: 530-542-5574
Last EDR Contact: 08/15/2011
Next Scheduled EDR Contact: 11/28/2011
Data Release Frequency: No Update Planned

SLIC REG 7: SLIC List

The SLIC (Spills, Leaks, Investigations and Cleanup) program is designed to protect and restore water quality from spills, leaks, and similar discharges.

Date of Government Version: 11/24/2004
Date Data Arrived at EDR: 11/29/2004
Date Made Active in Reports: 01/04/2005
Number of Days to Update: 36

Source: California Regional Quality Control Board, Colorado River Basin Region
Telephone: 760-346-7491
Last EDR Contact: 08/01/2011
Next Scheduled EDR Contact: 11/14/2011
Data Release Frequency: No Update Planned

SLIC REG 8: Spills, Leaks, Investigation & Cleanup Cost Recovery Listing

The SLIC (Spills, Leaks, Investigations and Cleanup) program is designed to protect and restore water quality from spills, leaks, and similar discharges.

Date of Government Version: 04/03/2008
Date Data Arrived at EDR: 04/03/2008
Date Made Active in Reports: 04/14/2008
Number of Days to Update: 11

Source: California Region Water Quality Control Board Santa Ana Region (8)
Telephone: 951-782-3298
Last EDR Contact: 09/12/2011
Next Scheduled EDR Contact: 12/26/2011
Data Release Frequency: No Update Planned

SLIC REG 9: Spills, Leaks, Investigation & Cleanup Cost Recovery Listing

The SLIC (Spills, Leaks, Investigations and Cleanup) program is designed to protect and restore water quality from spills, leaks, and similar discharges.

Date of Government Version: 09/10/2007
Date Data Arrived at EDR: 09/11/2007
Date Made Active in Reports: 09/28/2007
Number of Days to Update: 17

Source: California Regional Water Quality Control Board San Diego Region (9)
Telephone: 858-467-2980
Last EDR Contact: 08/08/2011
Next Scheduled EDR Contact: 11/21/2011
Data Release Frequency: No Update Planned

State and tribal registered storage tank lists

FEMA UST: Underground Storage Tank Listing

A listing of all FEMA owned underground storage tanks.

Date of Government Version: 08/27/2019
Date Data Arrived at EDR: 08/28/2019
Date Made Active in Reports: 11/11/2019
Number of Days to Update: 75

Source: FEMA
Telephone: 202-646-5797
Last EDR Contact: 03/19/2020
Next Scheduled EDR Contact: 07/20/2020
Data Release Frequency: Varies

UST CLOSURE: Proposed Closure of Underground Storage Tank (UST) Cases

UST cases that are being considered for closure by either the State Water Resources Control Board or the Executive Director have been posted for a 60-day public comment period. UST Case Closures being proposed for consideration by the State Water Resources Control Board. These are primarily UST cases that meet closure criteria under the decisional framework in State Water Board Resolution No. 92-49 and other Board orders. UST Case Closures proposed for consideration by the Executive Director pursuant to State Water Board Resolution No. 2012-0061. These are cases that meet the criteria of the Low-Threat UST Case Closure Policy. UST Case Closure Review Denials and Approved Orders.

GOVERNMENT RECORDS SEARCHED / DATA CURRENCY TRACKING

Date of Government Version: 12/06/2019
Date Data Arrived at EDR: 12/10/2019
Date Made Active in Reports: 02/25/2020
Number of Days to Update: 77

Source: State Water Resources Control Board
Telephone: 916-327-7844
Last EDR Contact: 03/11/2020
Next Scheduled EDR Contact: 06/22/2020
Data Release Frequency: Varies

MILITARY UST SITES: Military UST Sites (GEOTRACKER)

Military ust sites

Date of Government Version: 12/09/2019
Date Data Arrived at EDR: 12/10/2019
Date Made Active in Reports: 02/18/2020
Number of Days to Update: 70

Source: State Water Resources Control Board
Telephone: 866-480-1028
Last EDR Contact: 03/10/2020
Next Scheduled EDR Contact: 06/22/2020
Data Release Frequency: Varies

UST: Active UST Facilities

Active UST facilities gathered from the local regulatory agencies

Date of Government Version: 12/09/2019
Date Data Arrived at EDR: 12/10/2019
Date Made Active in Reports: 02/21/2020
Number of Days to Update: 73

Source: SWRCB
Telephone: 916-341-5851
Last EDR Contact: 03/10/2020
Next Scheduled EDR Contact: 06/22/2020
Data Release Frequency: Semi-Annually

AST: Aboveground Petroleum Storage Tank Facilities

A listing of aboveground storage tank petroleum storage tank locations.

Date of Government Version: 07/06/2016
Date Data Arrived at EDR: 07/12/2016
Date Made Active in Reports: 09/19/2016
Number of Days to Update: 69

Source: California Environmental Protection Agency
Telephone: 916-327-5092
Last EDR Contact: 03/12/2020
Next Scheduled EDR Contact: 06/29/2020
Data Release Frequency: Varies

INDIAN UST R7: Underground Storage Tanks on Indian Land

The Indian Underground Storage Tank (UST) database provides information about underground storage tanks on Indian land in EPA Region 7 (Iowa, Kansas, Missouri, Nebraska, and 9 Tribal Nations).

Date of Government Version: 10/11/2019
Date Data Arrived at EDR: 12/04/2019
Date Made Active in Reports: 02/10/2020
Number of Days to Update: 68

Source: EPA Region 7
Telephone: 913-551-7003
Last EDR Contact: 01/24/2020
Next Scheduled EDR Contact: 05/04/2020
Data Release Frequency: Varies

INDIAN UST R6: Underground Storage Tanks on Indian Land

The Indian Underground Storage Tank (UST) database provides information about underground storage tanks on Indian land in EPA Region 6 (Louisiana, Arkansas, Oklahoma, New Mexico, Texas and 65 Tribes).

Date of Government Version: 10/02/2019
Date Data Arrived at EDR: 12/04/2019
Date Made Active in Reports: 02/10/2020
Number of Days to Update: 68

Source: EPA Region 6
Telephone: 214-665-7591
Last EDR Contact: 01/24/2020
Next Scheduled EDR Contact: 05/04/2020
Data Release Frequency: Varies

INDIAN UST R5: Underground Storage Tanks on Indian Land

The Indian Underground Storage Tank (UST) database provides information about underground storage tanks on Indian land in EPA Region 5 (Michigan, Minnesota and Wisconsin and Tribal Nations).

Date of Government Version: 10/01/2019
Date Data Arrived at EDR: 12/04/2019
Date Made Active in Reports: 02/10/2020
Number of Days to Update: 68

Source: EPA Region 5
Telephone: 312-886-6136
Last EDR Contact: 01/24/2020
Next Scheduled EDR Contact: 05/04/2020
Data Release Frequency: Varies

GOVERNMENT RECORDS SEARCHED / DATA CURRENCY TRACKING

INDIAN UST R4: Underground Storage Tanks on Indian Land

The Indian Underground Storage Tank (UST) database provides information about underground storage tanks on Indian land in EPA Region 4 (Alabama, Florida, Georgia, Kentucky, Mississippi, North Carolina, South Carolina, Tennessee and Tribal Nations)

Date of Government Version: 10/10/2019	Source: EPA Region 4
Date Data Arrived at EDR: 12/05/2019	Telephone: 404-562-9424
Date Made Active in Reports: 02/10/2020	Last EDR Contact: 01/24/2020
Number of Days to Update: 67	Next Scheduled EDR Contact: 05/04/2020
	Data Release Frequency: Varies

INDIAN UST R9: Underground Storage Tanks on Indian Land

The Indian Underground Storage Tank (UST) database provides information about underground storage tanks on Indian land in EPA Region 9 (Arizona, California, Hawaii, Nevada, the Pacific Islands, and Tribal Nations).

Date of Government Version: 10/04/2019	Source: EPA Region 9
Date Data Arrived at EDR: 12/04/2019	Telephone: 415-972-3368
Date Made Active in Reports: 02/27/2020	Last EDR Contact: 01/24/2020
Number of Days to Update: 85	Next Scheduled EDR Contact: 05/04/2020
	Data Release Frequency: Varies

INDIAN UST R10: Underground Storage Tanks on Indian Land

The Indian Underground Storage Tank (UST) database provides information about underground storage tanks on Indian land in EPA Region 10 (Alaska, Idaho, Oregon, Washington, and Tribal Nations).

Date of Government Version: 10/11/2019	Source: EPA Region 10
Date Data Arrived at EDR: 12/04/2019	Telephone: 206-553-2857
Date Made Active in Reports: 02/10/2020	Last EDR Contact: 01/24/2020
Number of Days to Update: 68	Next Scheduled EDR Contact: 05/04/2020
	Data Release Frequency: Varies

INDIAN UST R1: Underground Storage Tanks on Indian Land

The Indian Underground Storage Tank (UST) database provides information about underground storage tanks on Indian land in EPA Region 1 (Connecticut, Maine, Massachusetts, New Hampshire, Rhode Island, Vermont and ten Tribal Nations).

Date of Government Version: 10/01/2019	Source: EPA, Region 1
Date Data Arrived at EDR: 12/04/2019	Telephone: 617-918-1313
Date Made Active in Reports: 02/10/2020	Last EDR Contact: 01/24/2020
Number of Days to Update: 68	Next Scheduled EDR Contact: 05/04/2020
	Data Release Frequency: Varies

INDIAN UST R8: Underground Storage Tanks on Indian Land

The Indian Underground Storage Tank (UST) database provides information about underground storage tanks on Indian land in EPA Region 8 (Colorado, Montana, North Dakota, South Dakota, Utah, Wyoming and 27 Tribal Nations).

Date of Government Version: 10/03/2019	Source: EPA Region 8
Date Data Arrived at EDR: 12/04/2019	Telephone: 303-312-6137
Date Made Active in Reports: 02/14/2020	Last EDR Contact: 01/24/2020
Number of Days to Update: 72	Next Scheduled EDR Contact: 05/04/2020
	Data Release Frequency: Varies

State and tribal voluntary cleanup sites

INDIAN VCP R1: Voluntary Cleanup Priority Listing

A listing of voluntary cleanup priority sites located on Indian Land located in Region 1.

Date of Government Version: 07/27/2015	Source: EPA, Region 1
Date Data Arrived at EDR: 09/29/2015	Telephone: 617-918-1102
Date Made Active in Reports: 02/18/2016	Last EDR Contact: 03/18/2020
Number of Days to Update: 142	Next Scheduled EDR Contact: 07/06/2020
	Data Release Frequency: Varies

GOVERNMENT RECORDS SEARCHED / DATA CURRENCY TRACKING

VCP: Voluntary Cleanup Program Properties

Contains low threat level properties with either confirmed or unconfirmed releases and the project proponents have request that DTSC oversee investigation and/or cleanup activities and have agreed to provide coverage for DTSC's costs.

Date of Government Version: 10/28/2019
Date Data Arrived at EDR: 10/29/2019
Date Made Active in Reports: 01/07/2020
Number of Days to Update: 70

Source: Department of Toxic Substances Control
Telephone: 916-323-3400
Last EDR Contact: 01/28/2020
Next Scheduled EDR Contact: 05/11/2020
Data Release Frequency: Quarterly

INDIAN VCP R7: Voluntary Cleanup Priority Listing

A listing of voluntary cleanup priority sites located on Indian Land located in Region 7.

Date of Government Version: 03/20/2008
Date Data Arrived at EDR: 04/22/2008
Date Made Active in Reports: 05/19/2008
Number of Days to Update: 27

Source: EPA, Region 7
Telephone: 913-551-7365
Last EDR Contact: 04/20/2009
Next Scheduled EDR Contact: 07/20/2009
Data Release Frequency: Varies

State and tribal Brownfields sites

BROWNFIELDS: Considered Brownfields Sites Listing

A listing of sites the SWRCB considers to be Brownfields since these are sites have come to them through the MOA Process.

Date of Government Version: 12/18/2019
Date Data Arrived at EDR: 12/19/2019
Date Made Active in Reports: 02/19/2020
Number of Days to Update: 62

Source: State Water Resources Control Board
Telephone: 916-323-7905
Last EDR Contact: 03/24/2020
Next Scheduled EDR Contact: 07/06/2020
Data Release Frequency: Quarterly

ADDITIONAL ENVIRONMENTAL RECORDS

Local Brownfield lists

US BROWNFIELDS: A Listing of Brownfields Sites

Brownfields are real property, the expansion, redevelopment, or reuse of which may be complicated by the presence or potential presence of a hazardous substance, pollutant, or contaminant. Cleaning up and reinvesting in these properties takes development pressures off of undeveloped, open land, and both improves and protects the environment. Assessment, Cleanup and Redevelopment Exchange System (ACRES) stores information reported by EPA Brownfields grant recipients on brownfields properties assessed or cleaned up with grant funding as well as information on Targeted Brownfields Assessments performed by EPA Regions. A listing of ACRES Brownfield sites is obtained from Cleanups in My Community. Cleanups in My Community provides information on Brownfields properties for which information is reported back to EPA, as well as areas served by Brownfields grant programs.

Date of Government Version: 12/02/2019
Date Data Arrived at EDR: 12/16/2019
Date Made Active in Reports: 03/06/2020
Number of Days to Update: 81

Source: Environmental Protection Agency
Telephone: 202-566-2777
Last EDR Contact: 03/17/2020
Next Scheduled EDR Contact: 06/29/2020
Data Release Frequency: Semi-Annually

Local Lists of Landfill / Solid Waste Disposal Sites

WMUDS/SWAT: Waste Management Unit Database

Waste Management Unit Database System. WMUDS is used by the State Water Resources Control Board staff and the Regional Water Quality Control Boards for program tracking and inventory of waste management units. WMUDS is composed of the following databases: Facility Information, Scheduled Inspections Information, Waste Management Unit Information, SWAT Program Information, SWAT Report Summary Information, SWAT Report Summary Data, Chapter 15 (formerly Subchapter 15) Information, Chapter 15 Monitoring Parameters, TPCA Program Information, RCRA Program Information, Closure Information, and Interested Parties Information.

GOVERNMENT RECORDS SEARCHED / DATA CURRENCY TRACKING

Date of Government Version: 04/01/2000
Date Data Arrived at EDR: 04/10/2000
Date Made Active in Reports: 05/10/2000
Number of Days to Update: 30

Source: State Water Resources Control Board
Telephone: 916-227-4448
Last EDR Contact: 01/24/2020
Next Scheduled EDR Contact: 05/11/2020
Data Release Frequency: No Update Planned

SWRCY: Recycler Database

A listing of recycling facilities in California.

Date of Government Version: 12/09/2019
Date Data Arrived at EDR: 12/10/2019
Date Made Active in Reports: 02/19/2020
Number of Days to Update: 71

Source: Department of Conservation
Telephone: 916-323-3836
Last EDR Contact: 03/10/2020
Next Scheduled EDR Contact: 06/22/2020
Data Release Frequency: Quarterly

HAULERS: Registered Waste Tire Haulers Listing

A listing of registered waste tire haulers.

Date of Government Version: 11/15/2019
Date Data Arrived at EDR: 11/15/2019
Date Made Active in Reports: 01/23/2020
Number of Days to Update: 69

Source: Integrated Waste Management Board
Telephone: 916-341-6422
Last EDR Contact: 02/07/2020
Next Scheduled EDR Contact: 05/25/2020
Data Release Frequency: Varies

INDIAN ODI: Report on the Status of Open Dumps on Indian Lands

Location of open dumps on Indian land.

Date of Government Version: 12/31/1998
Date Data Arrived at EDR: 12/03/2007
Date Made Active in Reports: 01/24/2008
Number of Days to Update: 52

Source: Environmental Protection Agency
Telephone: 703-308-8245
Last EDR Contact: 01/27/2020
Next Scheduled EDR Contact: 05/11/2020
Data Release Frequency: Varies

ODI: Open Dump Inventory

An open dump is defined as a disposal facility that does not comply with one or more of the Part 257 or Part 258 Subtitle D Criteria.

Date of Government Version: 06/30/1985
Date Data Arrived at EDR: 08/09/2004
Date Made Active in Reports: 09/17/2004
Number of Days to Update: 39

Source: Environmental Protection Agency
Telephone: 800-424-9346
Last EDR Contact: 06/09/2004
Next Scheduled EDR Contact: N/A
Data Release Frequency: No Update Planned

DEBRIS REGION 9: Torres Martinez Reservation Illegal Dump Site Locations

A listing of illegal dump sites location on the Torres Martinez Indian Reservation located in eastern Riverside County and northern Imperial County, California.

Date of Government Version: 01/12/2009
Date Data Arrived at EDR: 05/07/2009
Date Made Active in Reports: 09/21/2009
Number of Days to Update: 137

Source: EPA, Region 9
Telephone: 415-947-4219
Last EDR Contact: 01/17/2020
Next Scheduled EDR Contact: 05/04/2020
Data Release Frequency: No Update Planned

IHS OPEN DUMPS: Open Dumps on Indian Land

A listing of all open dumps located on Indian Land in the United States.

Date of Government Version: 04/01/2014
Date Data Arrived at EDR: 08/06/2014
Date Made Active in Reports: 01/29/2015
Number of Days to Update: 176

Source: Department of Health & Human Services, Indian Health Service
Telephone: 301-443-1452
Last EDR Contact: 01/31/2020
Next Scheduled EDR Contact: 05/11/2020
Data Release Frequency: Varies

GOVERNMENT RECORDS SEARCHED / DATA CURRENCY TRACKING

Local Lists of Hazardous waste / Contaminated Sites

US HIST CDL: National Clandestine Laboratory Register

A listing of clandestine drug lab locations that have been removed from the DEAs National Clandestine Laboratory Register.

Date of Government Version: 06/11/2019	Source: Drug Enforcement Administration
Date Data Arrived at EDR: 06/13/2019	Telephone: 202-307-1000
Date Made Active in Reports: 09/03/2019	Last EDR Contact: 02/21/2020
Number of Days to Update: 82	Next Scheduled EDR Contact: 06/08/2020
	Data Release Frequency: No Update Planned

HIST CAL-SITES: Calsites Database

The Calsites database contains potential or confirmed hazardous substance release properties. In 1996, California EPA reevaluated and significantly reduced the number of sites in the Calsites database. No longer updated by the state agency. It has been replaced by ENVIROSTOR.

Date of Government Version: 08/08/2005	Source: Department of Toxic Substance Control
Date Data Arrived at EDR: 08/03/2006	Telephone: 916-323-3400
Date Made Active in Reports: 08/24/2006	Last EDR Contact: 02/23/2009
Number of Days to Update: 21	Next Scheduled EDR Contact: 05/25/2009
	Data Release Frequency: No Update Planned

SCH: School Property Evaluation Program

This category contains proposed and existing school sites that are being evaluated by DTSC for possible hazardous materials contamination. In some cases, these properties may be listed in the CalSites category depending on the level of threat to public health and safety or the environment they pose.

Date of Government Version: 10/28/2019	Source: Department of Toxic Substances Control
Date Data Arrived at EDR: 10/29/2019	Telephone: 916-323-3400
Date Made Active in Reports: 01/07/2020	Last EDR Contact: 01/28/2020
Number of Days to Update: 70	Next Scheduled EDR Contact: 05/11/2020
	Data Release Frequency: Quarterly

CDL: Clandestine Drug Labs

A listing of drug lab locations. Listing of a location in this database does not indicate that any illegal drug lab materials were or were not present there, and does not constitute a determination that the location either requires or does not require additional cleanup work.

Date of Government Version: 06/30/2018	Source: Department of Toxic Substances Control
Date Data Arrived at EDR: 07/16/2019	Telephone: 916-255-6504
Date Made Active in Reports: 09/24/2019	Last EDR Contact: 03/26/2020
Number of Days to Update: 70	Next Scheduled EDR Contact: 07/20/2020
	Data Release Frequency: Varies

CERS HAZ WASTE: CERS HAZ WASTE

List of sites in the California Environmental Protection Agency (CalEPA) Regulated Site Portal which fall under the Hazardous Chemical Management, Hazardous Waste Onsite Treatment, Household Hazardous Waste Collection, Hazardous Waste Generator, and RCRA LQ HW Generator programs.

Date of Government Version: 01/21/2020	Source: CalEPA
Date Data Arrived at EDR: 01/22/2020	Telephone: 916-323-2514
Date Made Active in Reports: 04/01/2020	Last EDR Contact: 01/22/2020
Number of Days to Update: 70	Next Scheduled EDR Contact: 05/04/2020
	Data Release Frequency: Quarterly

TOXIC PITS: Toxic Pits Cleanup Act Sites

Toxic PITS Cleanup Act Sites. TOXIC PITS identifies sites suspected of containing hazardous substances where cleanup has not yet been completed.

GOVERNMENT RECORDS SEARCHED / DATA CURRENCY TRACKING

Date of Government Version: 07/01/1995
Date Data Arrived at EDR: 08/30/1995
Date Made Active in Reports: 09/26/1995
Number of Days to Update: 27

Source: State Water Resources Control Board
Telephone: 916-227-4364
Last EDR Contact: 01/26/2009
Next Scheduled EDR Contact: 04/27/2009
Data Release Frequency: No Update Planned

US CDL: Clandestine Drug Labs

A listing of clandestine drug lab locations. The U.S. Department of Justice ("the Department") provides this web site as a public service. It contains addresses of some locations where law enforcement agencies reported they found chemicals or other items that indicated the presence of either clandestine drug laboratories or dumpsites. In most cases, the source of the entries is not the Department, and the Department has not verified the entry and does not guarantee its accuracy. Members of the public must verify the accuracy of all entries by, for example, contacting local law enforcement and local health departments.

Date of Government Version: 06/11/2019
Date Data Arrived at EDR: 06/13/2019
Date Made Active in Reports: 09/03/2019
Number of Days to Update: 82

Source: Drug Enforcement Administration
Telephone: 202-307-1000
Last EDR Contact: 02/21/2020
Next Scheduled EDR Contact: 06/08/2020
Data Release Frequency: Quarterly

PFAS: PFAS Contamination Site Location Listing

A listing of PFAS contaminated sites included in the GeoTracker database.

Date of Government Version: 12/09/2019
Date Data Arrived at EDR: 12/10/2019
Date Made Active in Reports: 02/19/2020
Number of Days to Update: 71

Source: State Water Resources Control Board
Telephone: 866-480-1028
Last EDR Contact: 03/10/2020
Next Scheduled EDR Contact: 06/22/2020
Data Release Frequency: Varies

Local Lists of Registered Storage Tanks

SWEEPS UST: SWEEPS UST Listing

Statewide Environmental Evaluation and Planning System. This underground storage tank listing was updated and maintained by a company contacted by the SWRCB in the early 1990's. The listing is no longer updated or maintained. The local agency is the contact for more information on a site on the SWEEPS list.

Date of Government Version: 06/01/1994
Date Data Arrived at EDR: 07/07/2005
Date Made Active in Reports: 08/11/2005
Number of Days to Update: 35

Source: State Water Resources Control Board
Telephone: N/A
Last EDR Contact: 06/03/2005
Next Scheduled EDR Contact: N/A
Data Release Frequency: No Update Planned

UST MENDOCINO: Mendocino County UST Database

A listing of underground storage tank locations in Mendocino County.

Date of Government Version: 12/19/2019
Date Data Arrived at EDR: 12/23/2019
Date Made Active in Reports: 02/21/2020
Number of Days to Update: 60

Source: Department of Public Health
Telephone: 707-463-4466
Last EDR Contact: 02/21/2020
Next Scheduled EDR Contact: 06/08/2020
Data Release Frequency: Annually

HIST UST: Hazardous Substance Storage Container Database

The Hazardous Substance Storage Container Database is a historical listing of UST sites. Refer to local/county source for current data.

Date of Government Version: 10/15/1990
Date Data Arrived at EDR: 01/25/1991
Date Made Active in Reports: 02/12/1991
Number of Days to Update: 18

Source: State Water Resources Control Board
Telephone: 916-341-5851
Last EDR Contact: 07/26/2001
Next Scheduled EDR Contact: N/A
Data Release Frequency: No Update Planned

GOVERNMENT RECORDS SEARCHED / DATA CURRENCY TRACKING

SAN FRANCISCO AST: Aboveground Storage Tank Site Listing Aboveground storage tank sites

Date of Government Version: 08/01/2019	Source: San Francisco County Department of Public Health
Date Data Arrived at EDR: 08/02/2019	Telephone: 415-252-3896
Date Made Active in Reports: 10/11/2019	Last EDR Contact: 01/31/2020
Number of Days to Update: 70	Next Scheduled EDR Contact: 05/18/2020
	Data Release Frequency: Varies

CA FID UST: Facility Inventory Database

The Facility Inventory Database (FID) contains a historical listing of active and inactive underground storage tank locations from the State Water Resource Control Board. Refer to local/county source for current data.

Date of Government Version: 10/31/1994	Source: California Environmental Protection Agency
Date Data Arrived at EDR: 09/05/1995	Telephone: 916-341-5851
Date Made Active in Reports: 09/29/1995	Last EDR Contact: 12/28/1998
Number of Days to Update: 24	Next Scheduled EDR Contact: N/A
	Data Release Frequency: No Update Planned

CERS TANKS: California Environmental Reporting System (CERS) Tanks

List of sites in the California Environmental Protection Agency (CalEPA) Regulated Site Portal which fall under the Aboveground Petroleum Storage and Underground Storage Tank regulatory programs.

Date of Government Version: 01/21/2020	Source: California Environmental Protection Agency
Date Data Arrived at EDR: 01/22/2020	Telephone: 916-323-2514
Date Made Active in Reports: 04/01/2020	Last EDR Contact: 01/22/2020
Number of Days to Update: 70	Next Scheduled EDR Contact: 05/04/2020
	Data Release Frequency: Quarterly

Local Land Records

LIENS: Environmental Liens Listing

A listing of property locations with environmental liens for California where DTSC is a lien holder.

Date of Government Version: 12/02/2019	Source: Department of Toxic Substances Control
Date Data Arrived at EDR: 12/04/2019	Telephone: 916-323-3400
Date Made Active in Reports: 02/04/2020	Last EDR Contact: 02/27/2020
Number of Days to Update: 62	Next Scheduled EDR Contact: 06/15/2020
	Data Release Frequency: Varies

LIENS 2: CERCLA Lien Information

A Federal CERCLA ('Superfund') lien can exist by operation of law at any site or property at which EPA has spent Superfund monies. These monies are spent to investigate and address releases and threatened releases of contamination. CERCLIS provides information as to the identity of these sites and properties.

Date of Government Version: 01/30/2020	Source: Environmental Protection Agency
Date Data Arrived at EDR: 02/05/2020	Telephone: 202-564-6023
Date Made Active in Reports: 02/14/2020	Last EDR Contact: 04/02/2020
Number of Days to Update: 9	Next Scheduled EDR Contact: 07/13/2020
	Data Release Frequency: Semi-Annually

DEED: Deed Restriction Listing

GOVERNMENT RECORDS SEARCHED / DATA CURRENCY TRACKING

Site Mitigation and Brownfields Reuse Program Facility Sites with Deed Restrictions & Hazardous Waste Management Program Facility Sites with Deed / Land Use Restriction. The DTSC Site Mitigation and Brownfields Reuse Program (SMBRP) list includes sites cleaned up under the program's oversight and generally does not include current or former hazardous waste facilities that required a hazardous waste facility permit. The list represents deed restrictions that are active. Some sites have multiple deed restrictions. The DTSC Hazardous Waste Management Program (HWMP) has developed a list of current or former hazardous waste facilities that have a recorded land use restriction at the local county recorder's office. The land use restrictions on this list were required by the DTSC HWMP as a result of the presence of hazardous substances that remain on site after the facility (or part of the facility) has been closed or cleaned up. The types of land use restriction include deed notice, deed restriction, or a land use restriction that binds current and future owners.

Date of Government Version: 12/03/2019	Source: DTSC and SWRCB
Date Data Arrived at EDR: 12/04/2019	Telephone: 916-323-3400
Date Made Active in Reports: 02/04/2020	Last EDR Contact: 03/03/2020
Number of Days to Update: 62	Next Scheduled EDR Contact: 06/15/2020
	Data Release Frequency: Semi-Annually

Records of Emergency Release Reports

HMIRS: Hazardous Materials Information Reporting System

Hazardous Materials Incident Report System. HMIRS contains hazardous material spill incidents reported to DOT.

Date of Government Version: 12/05/2019	Source: U.S. Department of Transportation
Date Data Arrived at EDR: 12/06/2019	Telephone: 202-366-4555
Date Made Active in Reports: 02/14/2020	Last EDR Contact: 03/24/2020
Number of Days to Update: 70	Next Scheduled EDR Contact: 07/06/2020
	Data Release Frequency: Quarterly

CHMIRS: California Hazardous Material Incident Report System

California Hazardous Material Incident Reporting System. CHMIRS contains information on reported hazardous material incidents (accidental releases or spills).

Date of Government Version: 12/24/2019	Source: Office of Emergency Services
Date Data Arrived at EDR: 01/22/2020	Telephone: 916-845-8400
Date Made Active in Reports: 03/30/2020	Last EDR Contact: 01/22/2020
Number of Days to Update: 68	Next Scheduled EDR Contact: 05/04/2020
	Data Release Frequency: Semi-Annually

LDS: Land Disposal Sites Listing (GEOTRACKER)

Land Disposal sites (Landfills) included in GeoTracker. GeoTracker is the Water Boards data management system for sites that impact, or have the potential to impact, water quality in California, with emphasis on groundwater.

Date of Government Version: 12/09/2019	Source: State Water Quality Control Board
Date Data Arrived at EDR: 12/10/2019	Telephone: 866-480-1028
Date Made Active in Reports: 02/14/2020	Last EDR Contact: 03/10/2020
Number of Days to Update: 66	Next Scheduled EDR Contact: 06/22/2020
	Data Release Frequency: Quarterly

MCS: Military Cleanup Sites Listing (GEOTRACKER)

Military sites (consisting of: Military UST sites; Military Privatized sites; and Military Cleanup sites [formerly known as DoD non UST]) included in GeoTracker. GeoTracker is the Water Boards data management system for sites that impact, or have the potential to impact, water quality in California, with emphasis on groundwater.

Date of Government Version: 12/09/2019	Source: State Water Resources Control Board
Date Data Arrived at EDR: 12/10/2019	Telephone: 866-480-1028
Date Made Active in Reports: 02/18/2020	Last EDR Contact: 03/10/2020
Number of Days to Update: 70	Next Scheduled EDR Contact: 06/22/2020
	Data Release Frequency: Quarterly

GOVERNMENT RECORDS SEARCHED / DATA CURRENCY TRACKING

SPILLS 90: SPILLS90 data from FirstSearch

Spills 90 includes those spill and release records available exclusively from FirstSearch databases. Typically, they may include chemical, oil and/or hazardous substance spills recorded after 1990. Duplicate records that are already included in EDR incident and release records are not included in Spills 90.

Date of Government Version: 06/06/2012	Source: FirstSearch
Date Data Arrived at EDR: 01/03/2013	Telephone: N/A
Date Made Active in Reports: 02/22/2013	Last EDR Contact: 01/03/2013
Number of Days to Update: 50	Next Scheduled EDR Contact: N/A
	Data Release Frequency: No Update Planned

Other Ascertainable Records

RCRA NonGen / NLR: RCRA - Non Generators / No Longer Regulated

RCRAInfo is EPA's comprehensive information system, providing access to data supporting the Resource Conservation and Recovery Act (RCRA) of 1976 and the Hazardous and Solid Waste Amendments (HSWA) of 1984. The database includes selective information on sites which generate, transport, store, treat and/or dispose of hazardous waste as defined by the Resource Conservation and Recovery Act (RCRA). Non-Generators do not presently generate hazardous waste.

Date of Government Version: 12/16/2019	Source: Environmental Protection Agency
Date Data Arrived at EDR: 12/16/2019	Telephone: (415) 495-8895
Date Made Active in Reports: 12/20/2019	Last EDR Contact: 03/25/2020
Number of Days to Update: 4	Next Scheduled EDR Contact: 07/06/2020
	Data Release Frequency: Quarterly

FUDS: Formerly Used Defense Sites

The listing includes locations of Formerly Used Defense Sites properties where the US Army Corps of Engineers is actively working or will take necessary cleanup actions.

Date of Government Version: 11/12/2019	Source: U.S. Army Corps of Engineers
Date Data Arrived at EDR: 11/19/2019	Telephone: 202-528-4285
Date Made Active in Reports: 01/28/2020	Last EDR Contact: 02/19/2020
Number of Days to Update: 70	Next Scheduled EDR Contact: 06/01/2020
	Data Release Frequency: Varies

DOD: Department of Defense Sites

This data set consists of federally owned or administered lands, administered by the Department of Defense, that have any area equal to or greater than 640 acres of the United States, Puerto Rico, and the U.S. Virgin Islands.

Date of Government Version: 12/31/2005	Source: USGS
Date Data Arrived at EDR: 11/10/2006	Telephone: 888-275-8747
Date Made Active in Reports: 01/11/2007	Last EDR Contact: 01/10/2020
Number of Days to Update: 62	Next Scheduled EDR Contact: 04/20/2020
	Data Release Frequency: Semi-Annually

FEDLAND: Federal and Indian Lands

Federally and Indian administrated lands of the United States. Lands included are administrated by: Army Corps of Engineers, Bureau of Reclamation, National Wild and Scenic River, National Wildlife Refuge, Public Domain Land, Wilderness, Wilderness Study Area, Wildlife Management Area, Bureau of Indian Affairs, Bureau of Land Management, Department of Justice, Forest Service, Fish and Wildlife Service, National Park Service.

Date of Government Version: 04/02/2018	Source: U.S. Geological Survey
Date Data Arrived at EDR: 04/11/2018	Telephone: 888-275-8747
Date Made Active in Reports: 11/06/2019	Last EDR Contact: 04/06/2020
Number of Days to Update: 574	Next Scheduled EDR Contact: 07/20/2020
	Data Release Frequency: N/A

SCRD DRYCLEANERS: State Coalition for Remediation of Drycleaners Listing

The State Coalition for Remediation of Drycleaners was established in 1998, with support from the U.S. EPA Office of Superfund Remediation and Technology Innovation. It is comprised of representatives of states with established drycleaner remediation programs. Currently the member states are Alabama, Connecticut, Florida, Illinois, Kansas, Minnesota, Missouri, North Carolina, Oregon, South Carolina, Tennessee, Texas, and Wisconsin.

GOVERNMENT RECORDS SEARCHED / DATA CURRENCY TRACKING

Date of Government Version: 01/01/2017	Source: Environmental Protection Agency
Date Data Arrived at EDR: 02/03/2017	Telephone: 615-532-8599
Date Made Active in Reports: 04/07/2017	Last EDR Contact: 02/13/2020
Number of Days to Update: 63	Next Scheduled EDR Contact: 05/25/2020
	Data Release Frequency: Varies

US FIN ASSUR: Financial Assurance Information

All owners and operators of facilities that treat, store, or dispose of hazardous waste are required to provide proof that they will have sufficient funds to pay for the clean up, closure, and post-closure care of their facilities.

Date of Government Version: 12/16/2019	Source: Environmental Protection Agency
Date Data Arrived at EDR: 12/19/2019	Telephone: 202-566-1917
Date Made Active in Reports: 02/27/2020	Last EDR Contact: 03/24/2020
Number of Days to Update: 70	Next Scheduled EDR Contact: 07/06/2020
	Data Release Frequency: Quarterly

EPA WATCH LIST: EPA WATCH LIST

EPA maintains a "Watch List" to facilitate dialogue between EPA, state and local environmental agencies on enforcement matters relating to facilities with alleged violations identified as either significant or high priority. Being on the Watch List does not mean that the facility has actually violated the law only that an investigation by EPA or a state or local environmental agency has led those organizations to allege that an unproven violation has in fact occurred. Being on the Watch List does not represent a higher level of concern regarding the alleged violations that were detected, but instead indicates cases requiring additional dialogue between EPA, state and local agencies - primarily because of the length of time the alleged violation has gone unaddressed or unresolved.

Date of Government Version: 08/30/2013	Source: Environmental Protection Agency
Date Data Arrived at EDR: 03/21/2014	Telephone: 617-520-3000
Date Made Active in Reports: 06/17/2014	Last EDR Contact: 02/03/2020
Number of Days to Update: 88	Next Scheduled EDR Contact: 05/18/2020
	Data Release Frequency: Quarterly

2020 COR ACTION: 2020 Corrective Action Program List

The EPA has set ambitious goals for the RCRA Corrective Action program by creating the 2020 Corrective Action Universe. This RCRA cleanup baseline includes facilities expected to need corrective action. The 2020 universe contains a wide variety of sites. Some properties are heavily contaminated while others were contaminated but have since been cleaned up. Still others have not been fully investigated yet, and may require little or no remediation. Inclusion in the 2020 Universe does not necessarily imply failure on the part of a facility to meet its RCRA obligations.

Date of Government Version: 09/30/2017	Source: Environmental Protection Agency
Date Data Arrived at EDR: 05/08/2018	Telephone: 703-308-4044
Date Made Active in Reports: 07/20/2018	Last EDR Contact: 02/07/2020
Number of Days to Update: 73	Next Scheduled EDR Contact: 05/18/2020
	Data Release Frequency: Varies

TSCA: Toxic Substances Control Act

Toxic Substances Control Act. TSCA identifies manufacturers and importers of chemical substances included on the TSCA Chemical Substance Inventory list. It includes data on the production volume of these substances by plant site.

Date of Government Version: 12/31/2016	Source: EPA
Date Data Arrived at EDR: 06/21/2017	Telephone: 202-260-5521
Date Made Active in Reports: 01/05/2018	Last EDR Contact: 03/20/2020
Number of Days to Update: 198	Next Scheduled EDR Contact: 06/29/2020
	Data Release Frequency: Every 4 Years

TRIS: Toxic Chemical Release Inventory System

Toxic Release Inventory System. TRIS identifies facilities which release toxic chemicals to the air, water and land in reportable quantities under SARA Title III Section 313.

GOVERNMENT RECORDS SEARCHED / DATA CURRENCY TRACKING

Date of Government Version: 12/31/2017
Date Data Arrived at EDR: 11/16/2018
Date Made Active in Reports: 11/21/2019
Number of Days to Update: 370

Source: EPA
Telephone: 202-566-0250
Last EDR Contact: 02/05/2020
Next Scheduled EDR Contact: 06/01/2020
Data Release Frequency: Annually

SSTS: Section 7 Tracking Systems

Section 7 of the Federal Insecticide, Fungicide and Rodenticide Act, as amended (92 Stat. 829) requires all registered pesticide-producing establishments to submit a report to the Environmental Protection Agency by March 1st each year. Each establishment must report the types and amounts of pesticides, active ingredients and devices being produced, and those having been produced and sold or distributed in the past year.

Date of Government Version: 05/01/2019
Date Data Arrived at EDR: 10/23/2019
Date Made Active in Reports: 01/15/2020
Number of Days to Update: 84

Source: EPA
Telephone: 202-564-4203
Last EDR Contact: 01/24/2020
Next Scheduled EDR Contact: 05/04/2020
Data Release Frequency: Annually

ROD: Records Of Decision

Record of Decision. ROD documents mandate a permanent remedy at an NPL (Superfund) site containing technical and health information to aid in the cleanup.

Date of Government Version: 01/30/2020
Date Data Arrived at EDR: 02/05/2020
Date Made Active in Reports: 02/14/2020
Number of Days to Update: 9

Source: EPA
Telephone: 703-416-0223
Last EDR Contact: 04/02/2020
Next Scheduled EDR Contact: 06/15/2020
Data Release Frequency: Annually

RMP: Risk Management Plans

When Congress passed the Clean Air Act Amendments of 1990, it required EPA to publish regulations and guidance for chemical accident prevention at facilities using extremely hazardous substances. The Risk Management Program Rule (RMP Rule) was written to implement Section 112(r) of these amendments. The rule, which built upon existing industry codes and standards, requires companies of all sizes that use certain flammable and toxic substances to develop a Risk Management Program, which includes a(n): Hazard assessment that details the potential effects of an accidental release, an accident history of the last five years, and an evaluation of worst-case and alternative accidental releases; Prevention program that includes safety precautions and maintenance, monitoring, and employee training measures; and Emergency response program that spells out emergency health care, employee training measures and procedures for informing the public and response agencies (e.g the fire department) should an accident occur.

Date of Government Version: 04/25/2019
Date Data Arrived at EDR: 05/02/2019
Date Made Active in Reports: 05/23/2019
Number of Days to Update: 21

Source: Environmental Protection Agency
Telephone: 202-564-8600
Last EDR Contact: 01/21/2020
Next Scheduled EDR Contact: 05/04/2020
Data Release Frequency: Varies

RAATS: RCRA Administrative Action Tracking System

RCRA Administration Action Tracking System. RAATS contains records based on enforcement actions issued under RCRA pertaining to major violators and includes administrative and civil actions brought by the EPA. For administration actions after September 30, 1995, data entry in the RAATS database was discontinued. EPA will retain a copy of the database for historical records. It was necessary to terminate RAATS because a decrease in agency resources made it impossible to continue to update the information contained in the database.

Date of Government Version: 04/17/1995
Date Data Arrived at EDR: 07/03/1995
Date Made Active in Reports: 08/07/1995
Number of Days to Update: 35

Source: EPA
Telephone: 202-564-4104
Last EDR Contact: 06/02/2008
Next Scheduled EDR Contact: 09/01/2008
Data Release Frequency: No Update Planned

GOVERNMENT RECORDS SEARCHED / DATA CURRENCY TRACKING

PRP: Potentially Responsible Parties

A listing of verified Potentially Responsible Parties

Date of Government Version: 01/30/2020	Source: EPA
Date Data Arrived at EDR: 02/06/2020	Telephone: 202-564-6023
Date Made Active in Reports: 02/14/2020	Last EDR Contact: 04/02/2020
Number of Days to Update: 8	Next Scheduled EDR Contact: 05/18/2020
	Data Release Frequency: Quarterly

PADS: PCB Activity Database System

PCB Activity Database. PADS Identifies generators, transporters, commercial storers and/or brokers and disposers of PCB's who are required to notify the EPA of such activities.

Date of Government Version: 10/09/2019	Source: EPA
Date Data Arrived at EDR: 10/11/2019	Telephone: 202-566-0500
Date Made Active in Reports: 12/20/2019	Last EDR Contact: 01/10/2020
Number of Days to Update: 70	Next Scheduled EDR Contact: 04/20/2020
	Data Release Frequency: Annually

ICIS: Integrated Compliance Information System

The Integrated Compliance Information System (ICIS) supports the information needs of the national enforcement and compliance program as well as the unique needs of the National Pollutant Discharge Elimination System (NPDES) program.

Date of Government Version: 11/18/2016	Source: Environmental Protection Agency
Date Data Arrived at EDR: 11/23/2016	Telephone: 202-564-2501
Date Made Active in Reports: 02/10/2017	Last EDR Contact: 03/26/2020
Number of Days to Update: 79	Next Scheduled EDR Contact: 07/20/2020
	Data Release Frequency: Quarterly

FTTS: FIFRA/ TSCA Tracking System - FIFRA (Federal Insecticide, Fungicide, & Rodenticide Act)/TSCA (Toxic Substances Control Act)

FTTS tracks administrative cases and pesticide enforcement actions and compliance activities related to FIFRA, TSCA and EPCRA (Emergency Planning and Community Right-to-Know Act). To maintain currency, EDR contacts the Agency on a quarterly basis.

Date of Government Version: 04/09/2009	Source: EPA/Office of Prevention, Pesticides and Toxic Substances
Date Data Arrived at EDR: 04/16/2009	Telephone: 202-566-1667
Date Made Active in Reports: 05/11/2009	Last EDR Contact: 08/18/2017
Number of Days to Update: 25	Next Scheduled EDR Contact: 12/04/2017
	Data Release Frequency: No Update Planned

FTTS INSP: FIFRA/ TSCA Tracking System - FIFRA (Federal Insecticide, Fungicide, & Rodenticide Act)/TSCA (Toxic Substances Control Act)

A listing of FIFRA/TSCA Tracking System (FTTS) inspections and enforcements.

Date of Government Version: 04/09/2009	Source: EPA
Date Data Arrived at EDR: 04/16/2009	Telephone: 202-566-1667
Date Made Active in Reports: 05/11/2009	Last EDR Contact: 08/18/2017
Number of Days to Update: 25	Next Scheduled EDR Contact: 12/04/2017
	Data Release Frequency: No Update Planned

MLTS: Material Licensing Tracking System

MLTS is maintained by the Nuclear Regulatory Commission and contains a list of approximately 8,100 sites which possess or use radioactive materials and which are subject to NRC licensing requirements. To maintain currency, EDR contacts the Agency on a quarterly basis.

Date of Government Version: 10/25/2019	Source: Nuclear Regulatory Commission
Date Data Arrived at EDR: 10/25/2019	Telephone: 301-415-7169
Date Made Active in Reports: 01/15/2020	Last EDR Contact: 01/21/2020
Number of Days to Update: 82	Next Scheduled EDR Contact: 05/04/2020
	Data Release Frequency: Quarterly

GOVERNMENT RECORDS SEARCHED / DATA CURRENCY TRACKING

COAL ASH DOE: Steam-Electric Plant Operation Data

A listing of power plants that store ash in surface ponds.

Date of Government Version: 12/31/2018	Source: Department of Energy
Date Data Arrived at EDR: 12/04/2019	Telephone: 202-586-8719
Date Made Active in Reports: 01/15/2020	Last EDR Contact: 03/06/2020
Number of Days to Update: 42	Next Scheduled EDR Contact: 06/15/2020
	Data Release Frequency: Varies

COAL ASH EPA: Coal Combustion Residues Surface Impoundments List

A listing of coal combustion residues surface impoundments with high hazard potential ratings.

Date of Government Version: 01/12/2017	Source: Environmental Protection Agency
Date Data Arrived at EDR: 03/05/2019	Telephone: N/A
Date Made Active in Reports: 11/11/2019	Last EDR Contact: 02/27/2020
Number of Days to Update: 251	Next Scheduled EDR Contact: 06/15/2020
	Data Release Frequency: Varies

PCB TRANSFORMER: PCB Transformer Registration Database

The database of PCB transformer registrations that includes all PCB registration submittals.

Date of Government Version: 09/13/2019	Source: Environmental Protection Agency
Date Data Arrived at EDR: 11/06/2019	Telephone: 202-566-0517
Date Made Active in Reports: 02/10/2020	Last EDR Contact: 02/07/2020
Number of Days to Update: 96	Next Scheduled EDR Contact: 05/18/2020
	Data Release Frequency: Varies

RADINFO: Radiation Information Database

The Radiation Information Database (RADINFO) contains information about facilities that are regulated by U.S. Environmental Protection Agency (EPA) regulations for radiation and radioactivity.

Date of Government Version: 07/01/2019	Source: Environmental Protection Agency
Date Data Arrived at EDR: 07/01/2019	Telephone: 202-343-9775
Date Made Active in Reports: 09/23/2019	Last EDR Contact: 07/01/2019
Number of Days to Update: 84	Next Scheduled EDR Contact: 07/13/2020
	Data Release Frequency: Quarterly

HIST FTTS: FIFRA/TSCA Tracking System Administrative Case Listing

A complete administrative case listing from the FIFRA/TSCA Tracking System (FTTS) for all ten EPA regions. The information was obtained from the National Compliance Database (NCDB). NCDB supports the implementation of FIFRA (Federal Insecticide, Fungicide, and Rodenticide Act) and TSCA (Toxic Substances Control Act). Some EPA regions are now closing out records. Because of that, and the fact that some EPA regions are not providing EPA Headquarters with updated records, it was decided to create a HIST FTTS database. It included records that may not be included in the newer FTTS database updates. This database is no longer updated.

Date of Government Version: 10/19/2006	Source: Environmental Protection Agency
Date Data Arrived at EDR: 03/01/2007	Telephone: 202-564-2501
Date Made Active in Reports: 04/10/2007	Last EDR Contact: 12/17/2007
Number of Days to Update: 40	Next Scheduled EDR Contact: 03/17/2008
	Data Release Frequency: No Update Planned

HIST FTTS INSP: FIFRA/TSCA Tracking System Inspection & Enforcement Case Listing

A complete inspection and enforcement case listing from the FIFRA/TSCA Tracking System (FTTS) for all ten EPA regions. The information was obtained from the National Compliance Database (NCDB). NCDB supports the implementation of FIFRA (Federal Insecticide, Fungicide, and Rodenticide Act) and TSCA (Toxic Substances Control Act). Some EPA regions are now closing out records. Because of that, and the fact that some EPA regions are not providing EPA Headquarters with updated records, it was decided to create a HIST FTTS database. It included records that may not be included in the newer FTTS database updates. This database is no longer updated.

GOVERNMENT RECORDS SEARCHED / DATA CURRENCY TRACKING

Date of Government Version: 10/19/2006
Date Data Arrived at EDR: 03/01/2007
Date Made Active in Reports: 04/10/2007
Number of Days to Update: 40

Source: Environmental Protection Agency
Telephone: 202-564-2501
Last EDR Contact: 12/17/2008
Next Scheduled EDR Contact: 03/17/2008
Data Release Frequency: No Update Planned

DOT OPS: Incident and Accident Data

Department of Transportation, Office of Pipeline Safety Incident and Accident data.

Date of Government Version: 10/01/2019
Date Data Arrived at EDR: 10/29/2019
Date Made Active in Reports: 01/15/2020
Number of Days to Update: 78

Source: Department of Transportation, Office of Pipeline Safety
Telephone: 202-366-4595
Last EDR Contact: 01/28/2020
Next Scheduled EDR Contact: 05/11/2020
Data Release Frequency: Quarterly

CONSENT: Superfund (CERCLA) Consent Decrees

Major legal settlements that establish responsibility and standards for cleanup at NPL (Superfund) sites. Released periodically by United States District Courts after settlement by parties to litigation matters.

Date of Government Version: 12/31/2019
Date Data Arrived at EDR: 01/17/2020
Date Made Active in Reports: 03/06/2020
Number of Days to Update: 49

Source: Department of Justice, Consent Decree Library
Telephone: Varies
Last EDR Contact: 03/26/2020
Next Scheduled EDR Contact: 07/20/2020
Data Release Frequency: Varies

BRS: Biennial Reporting System

The Biennial Reporting System is a national system administered by the EPA that collects data on the generation and management of hazardous waste. BRS captures detailed data from two groups: Large Quantity Generators (LQG) and Treatment, Storage, and Disposal Facilities.

Date of Government Version: 12/31/2015
Date Data Arrived at EDR: 02/22/2017
Date Made Active in Reports: 09/28/2017
Number of Days to Update: 218

Source: EPA/NTIS
Telephone: 800-424-9346
Last EDR Contact: 03/25/2020
Next Scheduled EDR Contact: 07/06/2020
Data Release Frequency: Biennially

INDIAN RESERV: Indian Reservations

This map layer portrays Indian administered lands of the United States that have any area equal to or greater than 640 acres.

Date of Government Version: 12/31/2014
Date Data Arrived at EDR: 07/14/2015
Date Made Active in Reports: 01/10/2017
Number of Days to Update: 546

Source: USGS
Telephone: 202-208-3710
Last EDR Contact: 01/07/2020
Next Scheduled EDR Contact: 04/20/2020
Data Release Frequency: Semi-Annually

FUSRAP: Formerly Utilized Sites Remedial Action Program

DOE established the Formerly Utilized Sites Remedial Action Program (FUSRAP) in 1974 to remediate sites where radioactive contamination remained from Manhattan Project and early U.S. Atomic Energy Commission (AEC) operations.

Date of Government Version: 08/08/2017
Date Data Arrived at EDR: 09/11/2018
Date Made Active in Reports: 09/14/2018
Number of Days to Update: 3

Source: Department of Energy
Telephone: 202-586-3559
Last EDR Contact: 01/31/2020
Next Scheduled EDR Contact: 05/18/2020
Data Release Frequency: Varies

UMTRA: Uranium Mill Tailings Sites

Uranium ore was mined by private companies for federal government use in national defense programs. When the mills shut down, large piles of the sand-like material (mill tailings) remain after uranium has been extracted from the ore. Levels of human exposure to radioactive materials from the piles are low; however, in some cases tailings were used as construction materials before the potential health hazards of the tailings were recognized.

GOVERNMENT RECORDS SEARCHED / DATA CURRENCY TRACKING

Date of Government Version: 08/30/2019
Date Data Arrived at EDR: 11/15/2019
Date Made Active in Reports: 01/28/2020
Number of Days to Update: 74

Source: Department of Energy
Telephone: 505-845-0011
Last EDR Contact: 02/21/2020
Next Scheduled EDR Contact: 06/01/2020
Data Release Frequency: Varies

LEAD SMELTER 1: Lead Smelter Sites

A listing of former lead smelter site locations.

Date of Government Version: 01/30/2020
Date Data Arrived at EDR: 02/05/2020
Date Made Active in Reports: 02/14/2020
Number of Days to Update: 9

Source: Environmental Protection Agency
Telephone: 703-603-8787
Last EDR Contact: 04/02/2020
Next Scheduled EDR Contact: 07/13/2020
Data Release Frequency: Varies

LEAD SMELTER 2: Lead Smelter Sites

A list of several hundred sites in the U.S. where secondary lead smelting was done from 1931 and 1964. These sites may pose a threat to public health through ingestion or inhalation of contaminated soil or dust

Date of Government Version: 04/05/2001
Date Data Arrived at EDR: 10/27/2010
Date Made Active in Reports: 12/02/2010
Number of Days to Update: 36

Source: American Journal of Public Health
Telephone: 703-305-6451
Last EDR Contact: 12/02/2009
Next Scheduled EDR Contact: N/A
Data Release Frequency: No Update Planned

US AIRS (AFS): Aerometric Information Retrieval System Facility Subsystem (AFS)

The database is a sub-system of Aerometric Information Retrieval System (AIRS). AFS contains compliance data on air pollution point sources regulated by the U.S. EPA and/or state and local air regulatory agencies. This information comes from source reports by various stationary sources of air pollution, such as electric power plants, steel mills, factories, and universities, and provides information about the air pollutants they produce. Action, air program, air program pollutant, and general level plant data. It is used to track emissions and compliance data from industrial plants.

Date of Government Version: 10/12/2016
Date Data Arrived at EDR: 10/26/2016
Date Made Active in Reports: 02/03/2017
Number of Days to Update: 100

Source: EPA
Telephone: 202-564-2496
Last EDR Contact: 09/26/2017
Next Scheduled EDR Contact: 01/08/2018
Data Release Frequency: Annually

US AIRS MINOR: Air Facility System Data

A listing of minor source facilities.

Date of Government Version: 10/12/2016
Date Data Arrived at EDR: 10/26/2016
Date Made Active in Reports: 02/03/2017
Number of Days to Update: 100

Source: EPA
Telephone: 202-564-2496
Last EDR Contact: 09/26/2017
Next Scheduled EDR Contact: 01/08/2018
Data Release Frequency: Annually

MINES VIOLATIONS: MSHA Violation Assessment Data

Mines violation and assessment information. Department of Labor, Mine Safety & Health Administration.

Date of Government Version: 12/03/2019
Date Data Arrived at EDR: 12/03/2019
Date Made Active in Reports: 01/28/2020
Number of Days to Update: 56

Source: DOL, Mine Safety & Health Administration
Telephone: 202-693-9424
Last EDR Contact: 03/02/2020
Next Scheduled EDR Contact: 06/15/2020
Data Release Frequency: Quarterly

US MINES: Mines Master Index File

Contains all mine identification numbers issued for mines active or opened since 1971. The data also includes violation information.

GOVERNMENT RECORDS SEARCHED / DATA CURRENCY TRACKING

Date of Government Version: 11/06/2019
Date Data Arrived at EDR: 11/25/2019
Date Made Active in Reports: 01/28/2020
Number of Days to Update: 64

Source: Department of Labor, Mine Safety and Health Administration
Telephone: 303-231-5959
Last EDR Contact: 02/25/2020
Next Scheduled EDR Contact: 06/08/2020
Data Release Frequency: Semi-Annually

US MINES 2: Ferrous and Nonferrous Metal Mines Database Listing

This map layer includes ferrous (ferrous metal mines are facilities that extract ferrous metals, such as iron ore or molybdenum) and nonferrous (Nonferrous metal mines are facilities that extract nonferrous metals, such as gold, silver, copper, zinc, and lead) metal mines in the United States.

Date of Government Version: 12/05/2005
Date Data Arrived at EDR: 02/29/2008
Date Made Active in Reports: 04/18/2008
Number of Days to Update: 49

Source: USGS
Telephone: 703-648-7709
Last EDR Contact: 02/28/2020
Next Scheduled EDR Contact: 06/08/2020
Data Release Frequency: Varies

US MINES 3: Active Mines & Mineral Plants Database Listing

Active Mines and Mineral Processing Plant operations for commodities monitored by the Minerals Information Team of the USGS.

Date of Government Version: 04/14/2011
Date Data Arrived at EDR: 06/08/2011
Date Made Active in Reports: 09/13/2011
Number of Days to Update: 97

Source: USGS
Telephone: 703-648-7709
Last EDR Contact: 02/28/2020
Next Scheduled EDR Contact: 06/08/2020
Data Release Frequency: Varies

ABANDONED MINES: Abandoned Mines

An inventory of land and water impacted by past mining (primarily coal mining) is maintained by OSMRE to provide information needed to implement the Surface Mining Control and Reclamation Act of 1977 (SMCRA). The inventory contains information on the location, type, and extent of AML impacts, as well as, information on the cost associated with the reclamation of those problems. The inventory is based upon field surveys by State, Tribal, and OSMRE program officials. It is dynamic to the extent that it is modified as new problems are identified and existing problems are reclaimed.

Date of Government Version: 12/09/2019
Date Data Arrived at EDR: 12/11/2019
Date Made Active in Reports: 02/27/2020
Number of Days to Update: 78

Source: Department of Interior
Telephone: 202-208-2609
Last EDR Contact: 03/05/2020
Next Scheduled EDR Contact: 06/22/2020
Data Release Frequency: Quarterly

FINDS: Facility Index System/Facility Registry System

Facility Index System. FINDS contains both facility information and 'pointers' to other sources that contain more detail. EDR includes the following FINDS databases in this report: PCS (Permit Compliance System), AIRS (Aerometric Information Retrieval System), DOCKET (Enforcement Docket used to manage and track information on civil judicial enforcement cases for all environmental statutes), FURS (Federal Underground Injection Control), C-DOCKET (Criminal Docket System used to track criminal enforcement actions for all environmental statutes), FFIS (Federal Facilities Information System), STATE (State Environmental Laws and Statutes), and PADS (PCB Activity Data System).

Date of Government Version: 11/22/2019
Date Data Arrived at EDR: 12/04/2019
Date Made Active in Reports: 03/02/2020
Number of Days to Update: 89

Source: EPA
Telephone: (415) 947-8000
Last EDR Contact: 03/03/2020
Next Scheduled EDR Contact: 06/15/2020
Data Release Frequency: Quarterly

DOCKET HWC: Hazardous Waste Compliance Docket Listing

A complete list of the Federal Agency Hazardous Waste Compliance Docket Facilities.

Date of Government Version: 05/31/2018
Date Data Arrived at EDR: 07/26/2018
Date Made Active in Reports: 10/05/2018
Number of Days to Update: 71

Source: Environmental Protection Agency
Telephone: 202-564-0527
Last EDR Contact: 02/21/2020
Next Scheduled EDR Contact: 06/08/2020
Data Release Frequency: Varies

GOVERNMENT RECORDS SEARCHED / DATA CURRENCY TRACKING

UXO: Unexploded Ordnance Sites

A listing of unexploded ordnance site locations

Date of Government Version: 12/31/2017	Source: Department of Defense
Date Data Arrived at EDR: 01/17/2019	Telephone: 703-704-1564
Date Made Active in Reports: 04/01/2019	Last EDR Contact: 04/03/2020
Number of Days to Update: 74	Next Scheduled EDR Contact: 07/27/2020
	Data Release Frequency: Varies

ECHO: Enforcement & Compliance History Information

ECHO provides integrated compliance and enforcement information for about 800,000 regulated facilities nationwide.

Date of Government Version: 01/05/2020	Source: Environmental Protection Agency
Date Data Arrived at EDR: 01/07/2020	Telephone: 202-564-2280
Date Made Active in Reports: 03/06/2020	Last EDR Contact: 01/07/2020
Number of Days to Update: 59	Next Scheduled EDR Contact: 04/20/2020
	Data Release Frequency: Quarterly

FUELS PROGRAM: EPA Fuels Program Registered Listing

This listing includes facilities that are registered under the Part 80 (Code of Federal Regulations) EPA Fuels Programs. All companies now are required to submit new and updated registrations.

Date of Government Version: 11/18/2019	Source: EPA
Date Data Arrived at EDR: 11/19/2019	Telephone: 800-385-6164
Date Made Active in Reports: 01/28/2020	Last EDR Contact: 02/19/2020
Number of Days to Update: 70	Next Scheduled EDR Contact: 06/01/2020
	Data Release Frequency: Quarterly

CA BOND EXP. PLAN: Bond Expenditure Plan

Department of Health Services developed a site-specific expenditure plan as the basis for an appropriation of Hazardous Substance Cleanup Bond Act funds. It is not updated.

Date of Government Version: 01/01/1989	Source: Department of Health Services
Date Data Arrived at EDR: 07/27/1994	Telephone: 916-255-2118
Date Made Active in Reports: 08/02/1994	Last EDR Contact: 05/31/1994
Number of Days to Update: 6	Next Scheduled EDR Contact: N/A
	Data Release Frequency: No Update Planned

CORTESE: "Cortese" Hazardous Waste & Substances Sites List

The sites for the list are designated by the State Water Resource Control Board (LUST), the Integrated Waste Board (SWF/LS), and the Department of Toxic Substances Control (Cal-Sites).

Date of Government Version: 12/18/2019	Source: CAL EPA/Office of Emergency Information
Date Data Arrived at EDR: 12/20/2019	Telephone: 916-323-3400
Date Made Active in Reports: 02/20/2020	Last EDR Contact: 03/24/2020
Number of Days to Update: 62	Next Scheduled EDR Contact: 07/06/2020
	Data Release Frequency: Quarterly

CUPA LIVERMORE-PLEASANTON: CUPA Facility Listing

list of facilities associated with the various CUPA programs in Livermore-Pleasanton

Date of Government Version: 05/01/2019	Source: Livermore-Pleasanton Fire Department
Date Data Arrived at EDR: 05/14/2019	Telephone: 925-454-2361
Date Made Active in Reports: 07/17/2019	Last EDR Contact: 02/14/2020
Number of Days to Update: 64	Next Scheduled EDR Contact: 05/25/2020
	Data Release Frequency: Varies

CUPA SAN FRANCISCO CO: CUPA Facility Listing

Cupa facilities

GOVERNMENT RECORDS SEARCHED / DATA CURRENCY TRACKING

Date of Government Version: 10/31/2019
Date Data Arrived at EDR: 11/01/2019
Date Made Active in Reports: 12/11/2019
Number of Days to Update: 40

Source: San Francisco County Department of Environmental Health
Telephone: 415-252-3896
Last EDR Contact: 01/31/2020
Next Scheduled EDR Contact: 05/18/2020
Data Release Frequency: Varies

DRYCLEAN AVAQMD: Antelope Valley Air Quality Management District Drycleaner Listing
A listing of dry cleaners in the Antelope Valley Air Quality Management District.

Date of Government Version: 12/02/2019
Date Data Arrived at EDR: 12/03/2019
Date Made Active in Reports: 02/04/2020
Number of Days to Update: 63

Source: Antelope Valley Air Quality Management District
Telephone: 661-723-8070
Last EDR Contact: 02/27/2020
Next Scheduled EDR Contact: 06/15/2020
Data Release Frequency: Varies

DRYCLEAN SOUTH COAST: South Coast Air Quality Management District Drycleaner Listing
A listing of dry cleaners in the South Coast Air Quality Management District

Date of Government Version: 09/27/2019
Date Data Arrived at EDR: 10/01/2019
Date Made Active in Reports: 11/07/2019
Number of Days to Update: 37

Source: South Coast Air Quality Management District
Telephone: 909-396-3211
Last EDR Contact: 02/21/2020
Next Scheduled EDR Contact: 06/08/2020
Data Release Frequency: Varies

DRYCLEANERS: Cleaner Facilities

A list of drycleaner related facilities that have EPA ID numbers. These are facilities with certain SIC codes: power laundries, family and commercial; garment pressing and cleaner's agents; linen supply; coin-operated laundries and cleaning; drycleaning plants, except rugs; carpet and upholster cleaning; industrial launderers; laundry and garment services.

Date of Government Version: 09/06/2019
Date Data Arrived at EDR: 10/11/2019
Date Made Active in Reports: 12/12/2019
Number of Days to Update: 62

Source: Department of Toxic Substance Control
Telephone: 916-327-4498
Last EDR Contact: 02/27/2020
Next Scheduled EDR Contact: 06/15/2020
Data Release Frequency: Annually

EMI: Emissions Inventory Data

Toxics and criteria pollutant emissions data collected by the ARB and local air pollution agencies.

Date of Government Version: 12/31/2017
Date Data Arrived at EDR: 06/24/2019
Date Made Active in Reports: 08/22/2019
Number of Days to Update: 59

Source: California Air Resources Board
Telephone: 916-322-2990
Last EDR Contact: 03/20/2020
Next Scheduled EDR Contact: 06/29/2020
Data Release Frequency: Varies

ENF: Enforcement Action Listing

A listing of Water Board Enforcement Actions. Formal is everything except Oral/Verbal Communication, Notice of Violation, Expedited Payment Letter, and Staff Enforcement Letter.

Date of Government Version: 07/19/2019
Date Data Arrived at EDR: 07/22/2019
Date Made Active in Reports: 09/26/2019
Number of Days to Update: 66

Source: State Water Resources Control Board
Telephone: 916-445-9379
Last EDR Contact: 04/03/2020
Next Scheduled EDR Contact: 05/04/2020
Data Release Frequency: Varies

Financial Assurance 1: Financial Assurance Information Listing

Financial Assurance information

Date of Government Version: 01/21/2020
Date Data Arrived at EDR: 01/23/2020
Date Made Active in Reports: 04/01/2020
Number of Days to Update: 69

Source: Department of Toxic Substances Control
Telephone: 916-255-3628
Last EDR Contact: 01/17/2020
Next Scheduled EDR Contact: 05/04/2020
Data Release Frequency: Varies

GOVERNMENT RECORDS SEARCHED / DATA CURRENCY TRACKING

Financial Assurance 2: Financial Assurance Information Listing

A listing of financial assurance information for solid waste facilities. Financial assurance is intended to ensure that resources are available to pay for the cost of closure, post-closure care, and corrective measures if the owner or operator of a regulated facility is unable or unwilling to pay.

Date of Government Version: 11/08/2019	Source: California Integrated Waste Management Board
Date Data Arrived at EDR: 11/12/2019	Telephone: 916-341-6066
Date Made Active in Reports: 01/08/2020	Last EDR Contact: 02/07/2020
Number of Days to Update: 57	Next Scheduled EDR Contact: 05/25/2020
	Data Release Frequency: Varies

HAZNET: Facility and Manifest Data

Facility and Manifest Data. The data is extracted from the copies of hazardous waste manifests received each year by the DTSC. The annual volume of manifests is typically 700,000 - 1,000,000 annually, representing approximately 350,000 - 500,000 shipments. Data are from the manifests submitted without correction, and therefore many contain some invalid values for data elements such as generator ID, TSD ID, waste category, and disposal method. This database begins with calendar year 1993.

Date of Government Version: 12/31/2017	Source: California Environmental Protection Agency
Date Data Arrived at EDR: 05/29/2019	Telephone: 916-255-1136
Date Made Active in Reports: 07/22/2019	Last EDR Contact: 04/22/2019
Number of Days to Update: 54	Next Scheduled EDR Contact: 04/20/2020
	Data Release Frequency: Annually

ICE: ICE

Contains data pertaining to the Permitted Facilities with Inspections / Enforcements sites tracked in Envirostor.

Date of Government Version: 11/18/2019	Source: Department of Toxic Substances Control
Date Data Arrived at EDR: 11/19/2019	Telephone: 877-786-9427
Date Made Active in Reports: 01/23/2020	Last EDR Contact: 02/19/2020
Number of Days to Update: 65	Next Scheduled EDR Contact: 06/01/2020
	Data Release Frequency: Quarterly

HIST CORTESE: Hazardous Waste & Substance Site List

The sites for the list are designated by the State Water Resource Control Board [LUST], the Integrated Waste Board [SWF/LS], and the Department of Toxic Substances Control [CALSITES]. This listing is no longer updated by the state agency.

Date of Government Version: 04/01/2001	Source: Department of Toxic Substances Control
Date Data Arrived at EDR: 01/22/2009	Telephone: 916-323-3400
Date Made Active in Reports: 04/08/2009	Last EDR Contact: 01/22/2009
Number of Days to Update: 76	Next Scheduled EDR Contact: N/A
	Data Release Frequency: No Update Planned

HWP: EnviroStor Permitted Facilities Listing

Detailed information on permitted hazardous waste facilities and corrective action ("cleanups") tracked in EnviroStor.

Date of Government Version: 11/18/2019	Source: Department of Toxic Substances Control
Date Data Arrived at EDR: 11/19/2019	Telephone: 916-323-3400
Date Made Active in Reports: 01/23/2020	Last EDR Contact: 02/19/2020
Number of Days to Update: 65	Next Scheduled EDR Contact: 06/01/2020
	Data Release Frequency: Quarterly

HWT: Registered Hazardous Waste Transporter Database

A listing of hazardous waste transporters. In California, unless specifically exempted, it is unlawful for any person to transport hazardous wastes unless the person holds a valid registration issued by DTSC. A hazardous waste transporter registration is valid for one year and is assigned a unique registration number.

Date of Government Version: 01/06/2020	Source: Department of Toxic Substances Control
Date Data Arrived at EDR: 01/07/2020	Telephone: 916-440-7145
Date Made Active in Reports: 03/05/2020	Last EDR Contact: 01/07/2020
Number of Days to Update: 58	Next Scheduled EDR Contact: 04/20/2020
	Data Release Frequency: Quarterly

GOVERNMENT RECORDS SEARCHED / DATA CURRENCY TRACKING

MINES: Mines Site Location Listing

A listing of mine site locations from the Office of Mine Reclamation.

Date of Government Version: 12/09/2019	Source: Department of Conservation
Date Data Arrived at EDR: 12/10/2019	Telephone: 916-322-1080
Date Made Active in Reports: 02/24/2020	Last EDR Contact: 03/10/2020
Number of Days to Update: 76	Next Scheduled EDR Contact: 06/22/2020
	Data Release Frequency: Quarterly

MWMP: Medical Waste Management Program Listing

The Medical Waste Management Program (MWMP) ensures the proper handling and disposal of medical waste by permitting and inspecting medical waste Offsite Treatment Facilities (PDF) and Transfer Stations (PDF) throughout the state. MWMP also oversees all Medical Waste Transporters.

Date of Government Version: 11/22/2019	Source: Department of Public Health
Date Data Arrived at EDR: 12/04/2019	Telephone: 916-558-1784
Date Made Active in Reports: 02/04/2020	Last EDR Contact: 03/03/2020
Number of Days to Update: 62	Next Scheduled EDR Contact: 06/15/2020
	Data Release Frequency: Varies

NPDES: NPDES Permits Listing

A listing of NPDES permits, including stormwater.

Date of Government Version: 11/11/2019	Source: State Water Resources Control Board
Date Data Arrived at EDR: 11/12/2019	Telephone: 916-445-9379
Date Made Active in Reports: 01/08/2020	Last EDR Contact: 02/11/2020
Number of Days to Update: 57	Next Scheduled EDR Contact: 05/25/2020
	Data Release Frequency: Quarterly

PEST LIC: Pesticide Regulation Licenses Listing

A listing of licenses and certificates issued by the Department of Pesticide Regulation. The DPR issues licenses and/or certificates to: Persons and businesses that apply or sell pesticides; Pest control dealers and brokers; Persons who advise on agricultural pesticide applications.

Date of Government Version: 12/03/2019	Source: Department of Pesticide Regulation
Date Data Arrived at EDR: 12/04/2019	Telephone: 916-445-4038
Date Made Active in Reports: 02/04/2020	Last EDR Contact: 03/03/2020
Number of Days to Update: 62	Next Scheduled EDR Contact: 06/15/2020
	Data Release Frequency: Quarterly

PROC: Certified Processors Database

A listing of certified processors.

Date of Government Version: 12/09/2019	Source: Department of Conservation
Date Data Arrived at EDR: 12/10/2019	Telephone: 916-323-3836
Date Made Active in Reports: 02/19/2020	Last EDR Contact: 03/10/2020
Number of Days to Update: 71	Next Scheduled EDR Contact: 06/22/2020
	Data Release Frequency: Quarterly

NOTIFY 65: Proposition 65 Records

Listings of all Proposition 65 incidents reported to counties by the State Water Resources Control Board and the Regional Water Quality Control Board. This database is no longer updated by the reporting agency.

Date of Government Version: 12/11/2019	Source: State Water Resources Control Board
Date Data Arrived at EDR: 12/12/2019	Telephone: 916-445-3846
Date Made Active in Reports: 02/21/2020	Last EDR Contact: 03/12/2020
Number of Days to Update: 71	Next Scheduled EDR Contact: 06/29/2020
	Data Release Frequency: No Update Planned

GOVERNMENT RECORDS SEARCHED / DATA CURRENCY TRACKING

UIC: UIC Listing

A listing of wells identified as underground injection wells, in the California Oil and Gas Wells database.

Date of Government Version: 12/06/2019	Source: Department of Conservation
Date Data Arrived at EDR: 12/10/2019	Telephone: 916-445-2408
Date Made Active in Reports: 02/19/2020	Last EDR Contact: 03/10/2020
Number of Days to Update: 71	Next Scheduled EDR Contact: 06/22/2020
	Data Release Frequency: Varies

UIC GEO: Underground Injection Control Sites (GEOTRACKER)

Underground control injection sites

Date of Government Version: 12/09/2019	Source: State Water Resource Control Board
Date Data Arrived at EDR: 12/10/2019	Telephone: 866-480-1028
Date Made Active in Reports: 02/18/2020	Last EDR Contact: 03/10/2020
Number of Days to Update: 70	Next Scheduled EDR Contact: 06/22/2020
	Data Release Frequency: Varies

WASTEWATER PITS: Oil Wastewater Pits Listing

Water officials discovered that oil producers have been dumping chemical-laden wastewater into hundreds of unlined pits that are operating without proper permits. Inspections completed by the Central Valley Regional Water Quality Control Board revealed the existence of previously unidentified waste sites. The water boards review found that more than one-third of the region's active disposal pits are operating without permission.

Date of Government Version: 11/19/2019	Source: RWQCB, Central Valley Region
Date Data Arrived at EDR: 01/07/2020	Telephone: 559-445-5577
Date Made Active in Reports: 03/09/2020	Last EDR Contact: 01/07/2020
Number of Days to Update: 62	Next Scheduled EDR Contact: 04/20/2020
	Data Release Frequency: Varies

WDS: Waste Discharge System

Sites which have been issued waste discharge requirements.

Date of Government Version: 06/19/2007	Source: State Water Resources Control Board
Date Data Arrived at EDR: 06/20/2007	Telephone: 916-341-5227
Date Made Active in Reports: 06/29/2007	Last EDR Contact: 02/14/2020
Number of Days to Update: 9	Next Scheduled EDR Contact: 06/01/2020
	Data Release Frequency: No Update Planned

WIP: Well Investigation Program Case List

Well Investigation Program case in the San Gabriel and San Fernando Valley area.

Date of Government Version: 07/03/2009	Source: Los Angeles Water Quality Control Board
Date Data Arrived at EDR: 07/21/2009	Telephone: 213-576-6726
Date Made Active in Reports: 08/03/2009	Last EDR Contact: 03/18/2020
Number of Days to Update: 13	Next Scheduled EDR Contact: 07/06/2020
	Data Release Frequency: No Update Planned

MILITARY PRIV SITES: Military Privatized Sites (GEOTRACKER)

Military privatized sites

Date of Government Version: 12/09/2019	Source: State Water Resources Control Board
Date Data Arrived at EDR: 12/10/2019	Telephone: 866-480-1028
Date Made Active in Reports: 02/18/2020	Last EDR Contact: 03/10/2020
Number of Days to Update: 70	Next Scheduled EDR Contact: 06/22/2020
	Data Release Frequency: Varies

PROJECT: Project Sites (GEOTRACKER)

Projects sites

GOVERNMENT RECORDS SEARCHED / DATA CURRENCY TRACKING

Date of Government Version: 12/09/2019
Date Data Arrived at EDR: 12/10/2019
Date Made Active in Reports: 02/18/2020
Number of Days to Update: 70

Source: State Water Resources Control Board
Telephone: 866-480-1028
Last EDR Contact: 03/10/2020
Next Scheduled EDR Contact: 06/22/2020
Data Release Frequency: Varies

WDR: Waste Discharge Requirements Listing

In general, the Waste Discharge Requirements (WDRs) Program (sometimes also referred to as the "Non Chapter 15 (Non 15) Program") regulates point discharges that are exempt pursuant to Subsection 20090 of Title 27 and not subject to the Federal Water Pollution Control Act. Exemptions from Title 27 may be granted for nine categories of discharges (e.g., sewage, wastewater, etc.) that meet, and continue to meet, the preconditions listed for each specific exemption. The scope of the WDRs Program also includes the discharge of wastes classified as inert, pursuant to section 20230 of Title 27.

Date of Government Version: 12/09/2019
Date Data Arrived at EDR: 12/10/2019
Date Made Active in Reports: 02/19/2020
Number of Days to Update: 71

Source: State Water Resources Control Board
Telephone: 916-341-5810
Last EDR Contact: 03/10/2020
Next Scheduled EDR Contact: 06/22/2020
Data Release Frequency: Quarterly

CIWQS: California Integrated Water Quality System

The California Integrated Water Quality System (CIWQS) is a computer system used by the State and Regional Water Quality Control Boards to track information about places of environmental interest, manage permits and other orders, track inspections, and manage violations and enforcement activities.

Date of Government Version: 12/03/2019
Date Data Arrived at EDR: 12/04/2019
Date Made Active in Reports: 02/04/2020
Number of Days to Update: 62

Source: State Water Resources Control Board
Telephone: 866-794-4977
Last EDR Contact: 03/03/2020
Next Scheduled EDR Contact: 06/15/2020
Data Release Frequency: Varies

CERS: CalEPA Regulated Site Portal Data

The CalEPA Regulated Site Portal database combines data about environmentally regulated sites and facilities in California into a single database. It combines data from a variety of state and federal databases, and provides an overview of regulated activities across the spectrum of environmental programs for any given location in California. These activities include hazardous materials and waste, state and federal cleanups, impacted ground and surface waters, and toxic materials

Date of Government Version: 01/21/2020
Date Data Arrived at EDR: 01/22/2020
Date Made Active in Reports: 04/01/2020
Number of Days to Update: 70

Source: California Environmental Protection Agency
Telephone: 916-323-2514
Last EDR Contact: 01/22/2020
Next Scheduled EDR Contact: 05/04/2020
Data Release Frequency: Varies

NON-CASE INFO: Non-Case Information Sites (GEOTRACKER)

Non-Case Information sites

Date of Government Version: 12/09/2019
Date Data Arrived at EDR: 12/10/2019
Date Made Active in Reports: 02/18/2020
Number of Days to Update: 70

Source: State Water Resources Control Board
Telephone: 866-480-1028
Last EDR Contact: 03/10/2020
Next Scheduled EDR Contact: 06/22/2020
Data Release Frequency: Varies

OTHER OIL GAS: Other Oil & Gas Projects Sites (GEOTRACKER)

Other Oil & Gas Projects sites

Date of Government Version: 12/09/2019
Date Data Arrived at EDR: 12/10/2019
Date Made Active in Reports: 02/18/2020
Number of Days to Update: 70

Source: State Water Resources Control Board
Telephone: 866-480-1028
Last EDR Contact: 03/10/2020
Next Scheduled EDR Contact: 06/22/2020
Data Release Frequency: Varies

GOVERNMENT RECORDS SEARCHED / DATA CURRENCY TRACKING

PROD WATER PONDS: Produced Water Ponds Sites (GEOTRACKER)

Produced water ponds sites

Date of Government Version: 12/09/2019

Date Data Arrived at EDR: 12/10/2019

Date Made Active in Reports: 02/18/2020

Number of Days to Update: 70

Source: State Water Resources Control Board

Telephone: 866-480-1028

Last EDR Contact: 03/10/2020

Next Scheduled EDR Contact: 06/22/2020

Data Release Frequency: Varies

SAMPLING POINT: Sampling Point ? Public Sites (GEOTRACKER)

Sampling point - public sites

Date of Government Version: 12/09/2019

Date Data Arrived at EDR: 12/10/2019

Date Made Active in Reports: 02/18/2020

Number of Days to Update: 70

Source: State Water Resources Control Board

Telephone: 866-480-1028

Last EDR Contact: 03/10/2020

Next Scheduled EDR Contact: 06/22/2020

Data Release Frequency: Varies

WELL STIM PROJ: Well Stimulation Project (GEOTRACKER)

Includes areas of groundwater monitoring plans, a depiction of the monitoring network, and the facilities, boundaries, and subsurface characteristics of the oilfield and the features (oil and gas wells, produced water ponds, UIC wells, water supply wells, etc?) being monitored

Date of Government Version: 12/09/2019

Date Data Arrived at EDR: 12/10/2019

Date Made Active in Reports: 02/18/2020

Number of Days to Update: 70

Source: State Water Resources Control Board

Telephone: 866-480-1028

Last EDR Contact: 03/10/2020

Next Scheduled EDR Contact: 06/22/2020

Data Release Frequency: Varies

HWTS: Hazardous Waste Tracking System

The Hazardous Waste Tracking System (HWTS) is the Department of Toxic Substances Control's data repository for hazardous waste Identification (ID) numbers and manifest information. HWTS generates reports on hazardous waste shipments for generators, transporters, and TSDFs.

Date of Government Version: 10/15/2019

Date Data Arrived at EDR: 11/14/2019

Date Made Active in Reports: 02/07/2020

Number of Days to Update: 85

Source: Department of Toxic Substances Control

Telephone: 916-324-2444

Last EDR Contact: 03/26/2020

Next Scheduled EDR Contact: 07/20/2020

Data Release Frequency: Varies

MINES MRDS: Mineral Resources Data System

Mineral Resources Data System

Date of Government Version: 04/06/2018

Date Data Arrived at EDR: 10/21/2019

Date Made Active in Reports: 10/24/2019

Number of Days to Update: 3

Source: USGS

Telephone: 703-648-6533

Last EDR Contact: 02/28/2020

Next Scheduled EDR Contact: 06/08/2020

Data Release Frequency: Varies

EDR HIGH RISK HISTORICAL RECORDS

EDR Exclusive Records

EDR MGP: EDR Proprietary Manufactured Gas Plants

The EDR Proprietary Manufactured Gas Plant Database includes records of coal gas plants (manufactured gas plants) compiled by EDR's researchers. Manufactured gas sites were used in the United States from the 1800's to 1950's to produce a gas that could be distributed and used as fuel. These plants used whale oil, rosin, coal, or a mixture of coal, oil, and water that also produced a significant amount of waste. Many of the byproducts of the gas production, such as coal tar (oily waste containing volatile and non-volatile chemicals), sludges, oils and other compounds are potentially hazardous to human health and the environment. The byproduct from this process was frequently disposed of directly at the plant site and can remain or spread slowly, serving as a continuous source of soil and groundwater contamination.

GOVERNMENT RECORDS SEARCHED / DATA CURRENCY TRACKING

Date of Government Version: N/A
Date Data Arrived at EDR: N/A
Date Made Active in Reports: N/A
Number of Days to Update: N/A

Source: EDR, Inc.
Telephone: N/A
Last EDR Contact: N/A
Next Scheduled EDR Contact: N/A
Data Release Frequency: No Update Planned

EDR Hist Auto: EDR Exclusive Historical Auto Stations

EDR has searched selected national collections of business directories and has collected listings of potential gas station/filling station/service station sites that were available to EDR researchers. EDR's review was limited to those categories of sources that might, in EDR's opinion, include gas station/filling station/service station establishments. The categories reviewed included, but were not limited to gas, gas station, gasoline station, filling station, auto, automobile repair, auto service station, service station, etc. This database falls within a category of information EDR classifies as "High Risk Historical Records", or HRHR. EDR's HRHR effort presents unique and sometimes proprietary data about past sites and operations that typically create environmental concerns, but may not show up in current government records searches.

Date of Government Version: N/A
Date Data Arrived at EDR: N/A
Date Made Active in Reports: N/A
Number of Days to Update: N/A

Source: EDR, Inc.
Telephone: N/A
Last EDR Contact: N/A
Next Scheduled EDR Contact: N/A
Data Release Frequency: Varies

EDR Hist Cleaner: EDR Exclusive Historical Cleaners

EDR has searched selected national collections of business directories and has collected listings of potential dry cleaner sites that were available to EDR researchers. EDR's review was limited to those categories of sources that might, in EDR's opinion, include dry cleaning establishments. The categories reviewed included, but were not limited to dry cleaners, cleaners, laundry, laundromat, cleaning/laundry, wash & dry etc. This database falls within a category of information EDR classifies as "High Risk Historical Records", or HRHR. EDR's HRHR effort presents unique and sometimes proprietary data about past sites and operations that typically create environmental concerns, but may not show up in current government records searches.

Date of Government Version: N/A
Date Data Arrived at EDR: N/A
Date Made Active in Reports: N/A
Number of Days to Update: N/A

Source: EDR, Inc.
Telephone: N/A
Last EDR Contact: N/A
Next Scheduled EDR Contact: N/A
Data Release Frequency: Varies

EDR RECOVERED GOVERNMENT ARCHIVES

Exclusive Recovered Govt. Archives

RGA LF: Recovered Government Archive Solid Waste Facilities List

The EDR Recovered Government Archive Landfill database provides a list of landfills derived from historical databases and includes many records that no longer appear in current government lists. Compiled from Records formerly available from the Department of Resources Recycling and Recovery in California.

Date of Government Version: N/A
Date Data Arrived at EDR: 07/01/2013
Date Made Active in Reports: 01/13/2014
Number of Days to Update: 196

Source: Department of Resources Recycling and Recovery
Telephone: N/A
Last EDR Contact: 06/01/2012
Next Scheduled EDR Contact: N/A
Data Release Frequency: Varies

RGA LUST: Recovered Government Archive Leaking Underground Storage Tank

The EDR Recovered Government Archive Leaking Underground Storage Tank database provides a list of LUST incidents derived from historical databases and includes many records that no longer appear in current government lists. Compiled from Records formerly available from the State Water Resources Control Board in California.

Date of Government Version: N/A
Date Data Arrived at EDR: 07/01/2013
Date Made Active in Reports: 12/30/2013
Number of Days to Update: 182

Source: State Water Resources Control Board
Telephone: N/A
Last EDR Contact: 06/01/2012
Next Scheduled EDR Contact: N/A
Data Release Frequency: Varies

GOVERNMENT RECORDS SEARCHED / DATA CURRENCY TRACKING

COUNTY RECORDS

ALAMEDA COUNTY:

CS ALAMEDA: Contaminated Sites

A listing of contaminated sites overseen by the Toxic Release Program (oil and groundwater contamination from chemical releases and spills) and the Leaking Underground Storage Tank Program (soil and ground water contamination from leaking petroleum USTs).

Date of Government Version: 01/09/2019
Date Data Arrived at EDR: 01/11/2019
Date Made Active in Reports: 03/05/2019
Number of Days to Update: 53

Source: Alameda County Environmental Health Services
Telephone: 510-567-6700
Last EDR Contact: 03/26/2020
Next Scheduled EDR Contact: 07/20/2020
Data Release Frequency: Semi-Annually

UST ALAMEDA: Underground Tanks

Underground storage tank sites located in Alameda county.

Date of Government Version: 01/06/2020
Date Data Arrived at EDR: 01/07/2020
Date Made Active in Reports: 03/06/2020
Number of Days to Update: 59

Source: Alameda County Environmental Health Services
Telephone: 510-567-6700
Last EDR Contact: 03/26/2020
Next Scheduled EDR Contact: 07/24/2047
Data Release Frequency: Semi-Annually

AMADOR COUNTY:

CUPA AMADOR: CUPA Facility List

Cupa Facility List

Date of Government Version: 09/06/2019
Date Data Arrived at EDR: 09/10/2019
Date Made Active in Reports: 10/31/2019
Number of Days to Update: 51

Source: Amador County Environmental Health
Telephone: 209-223-6439
Last EDR Contact: 02/27/2020
Next Scheduled EDR Contact: 06/15/2020
Data Release Frequency: Varies

BUTTE COUNTY:

CUPA BUTTE: CUPA Facility Listing

Cupa facility list.

Date of Government Version: 04/21/2017
Date Data Arrived at EDR: 04/25/2017
Date Made Active in Reports: 08/09/2017
Number of Days to Update: 106

Source: Public Health Department
Telephone: 530-538-7149
Last EDR Contact: 03/26/2020
Next Scheduled EDR Contact: 07/20/2020
Data Release Frequency: No Update Planned

CALVERAS COUNTY:

CUPA CALVERAS: CUPA Facility Listing

Cupa Facility Listing

Date of Government Version: 12/02/2019
Date Data Arrived at EDR: 12/03/2019
Date Made Active in Reports: 02/04/2020
Number of Days to Update: 63

Source: Calveras County Environmental Health
Telephone: 209-754-6399
Last EDR Contact: 03/18/2020
Next Scheduled EDR Contact: 07/06/2020
Data Release Frequency: Quarterly

COLUSA COUNTY:

GOVERNMENT RECORDS SEARCHED / DATA CURRENCY TRACKING

CUPA COLUSA: CUPA Facility List Cupa facility list.

Date of Government Version: 08/14/2019
Date Data Arrived at EDR: 08/20/2019
Date Made Active in Reports: 10/18/2019
Number of Days to Update: 59

Source: Health & Human Services
Telephone: 530-458-0396
Last EDR Contact: 02/27/2020
Next Scheduled EDR Contact: 05/18/2020
Data Release Frequency: Semi-Annually

CONTRA COSTA COUNTY:

SL CONTRA COSTA: Site List

List includes sites from the underground tank, hazardous waste generator and business plan/2185 programs.

Date of Government Version: 12/02/2019
Date Data Arrived at EDR: 12/04/2019
Date Made Active in Reports: 02/04/2020
Number of Days to Update: 62

Source: Contra Costa Health Services Department
Telephone: 925-646-2286
Last EDR Contact: 01/27/2020
Next Scheduled EDR Contact: 05/11/2020
Data Release Frequency: Semi-Annually

DEL NORTE COUNTY:

CUPA DEL NORTE: CUPA Facility List Cupa Facility list

Date of Government Version: 10/11/2019
Date Data Arrived at EDR: 10/29/2019
Date Made Active in Reports: 12/11/2019
Number of Days to Update: 43

Source: Del Norte County Environmental Health Division
Telephone: 707-465-0426
Last EDR Contact: 01/24/2020
Next Scheduled EDR Contact: 05/11/2020
Data Release Frequency: Varies

EL DORADO COUNTY:

CUPA EL DORADO: CUPA Facility List CUPA facility list.

Date of Government Version: 12/31/2019
Date Data Arrived at EDR: 01/03/2020
Date Made Active in Reports: 03/05/2020
Number of Days to Update: 62

Source: El Dorado County Environmental Management Department
Telephone: 530-621-6623
Last EDR Contact: 01/03/2020
Next Scheduled EDR Contact: 05/11/2020
Data Release Frequency: Varies

FRESNO COUNTY:

CUPA FRESNO: CUPA Resources List

Certified Unified Program Agency. CUPA's are responsible for implementing a unified hazardous materials and hazardous waste management regulatory program. The agency provides oversight of businesses that deal with hazardous materials, operate underground storage tanks or aboveground storage tanks.

Date of Government Version: 10/08/2019
Date Data Arrived at EDR: 10/10/2019
Date Made Active in Reports: 12/11/2019
Number of Days to Update: 62

Source: Dept. of Community Health
Telephone: 559-445-3271
Last EDR Contact: 03/31/2020
Next Scheduled EDR Contact: 07/13/2020
Data Release Frequency: Semi-Annually

GLENN COUNTY:

GOVERNMENT RECORDS SEARCHED / DATA CURRENCY TRACKING

CUPA GLENN: CUPA Facility List
Cupa facility list

Date of Government Version: 01/22/2018
Date Data Arrived at EDR: 01/24/2018
Date Made Active in Reports: 03/14/2018
Number of Days to Update: 49

Source: Glenn County Air Pollution Control District
Telephone: 830-934-6500
Last EDR Contact: 01/17/2020
Next Scheduled EDR Contact: 05/04/2020
Data Release Frequency: No Update Planned

HUMBOLDT COUNTY:

CUPA HUMBOLDT: CUPA Facility List
CUPA facility list.

Date of Government Version: 11/13/2019
Date Data Arrived at EDR: 11/14/2019
Date Made Active in Reports: 01/23/2020
Number of Days to Update: 70

Source: Humboldt County Environmental Health
Telephone: N/A
Last EDR Contact: 03/26/2020
Next Scheduled EDR Contact: 06/01/2020
Data Release Frequency: Semi-Annually

IMPERIAL COUNTY:

CUPA IMPERIAL: CUPA Facility List
Cupa facility list.

Date of Government Version: 01/21/2020
Date Data Arrived at EDR: 01/23/2020
Date Made Active in Reports: 03/30/2020
Number of Days to Update: 67

Source: San Diego Border Field Office
Telephone: 760-339-2777
Last EDR Contact: 01/17/2020
Next Scheduled EDR Contact: 05/04/2020
Data Release Frequency: Varies

INYO COUNTY:

CUPA INYO: CUPA Facility List
Cupa facility list.

Date of Government Version: 04/02/2018
Date Data Arrived at EDR: 04/03/2018
Date Made Active in Reports: 06/14/2018
Number of Days to Update: 72

Source: Inyo County Environmental Health Services
Telephone: 760-878-0238
Last EDR Contact: 02/13/2020
Next Scheduled EDR Contact: 06/01/2020
Data Release Frequency: Varies

KERN COUNTY:

UST KERN: Underground Storage Tank Sites & Tank Listing
Kern County Sites and Tanks Listing.

Date of Government Version: 10/28/2019
Date Data Arrived at EDR: 11/05/2019
Date Made Active in Reports: 01/08/2020
Number of Days to Update: 64

Source: Kern County Environment Health Services Department
Telephone: 661-862-8700
Last EDR Contact: 01/31/2020
Next Scheduled EDR Contact: 05/18/2020
Data Release Frequency: Quarterly

KINGS COUNTY:

GOVERNMENT RECORDS SEARCHED / DATA CURRENCY TRACKING

CUPA KINGS: CUPA Facility List

A listing of sites included in the county's Certified Unified Program Agency database. California's Secretary for Environmental Protection established the unified hazardous materials and hazardous waste regulatory program as required by chapter 6.11 of the California Health and Safety Code. The Unified Program consolidates the administration, permits, inspections, and enforcement activities.

Date of Government Version: 11/25/2019
Date Data Arrived at EDR: 12/05/2019
Date Made Active in Reports: 02/04/2020
Number of Days to Update: 61

Source: Kings County Department of Public Health
Telephone: 559-584-1411
Last EDR Contact: 02/13/2020
Next Scheduled EDR Contact: 06/01/2020
Data Release Frequency: Varies

LAKE COUNTY:

CUPA LAKE: CUPA Facility List

Cupa facility list

Date of Government Version: 01/15/2020
Date Data Arrived at EDR: 01/16/2020
Date Made Active in Reports: 04/01/2020
Number of Days to Update: 76

Source: Lake County Environmental Health
Telephone: 707-263-1164
Last EDR Contact: 01/08/2020
Next Scheduled EDR Contact: 04/27/2020
Data Release Frequency: Varies

LASSEN COUNTY:

CUPA LASSEN: CUPA Facility List

Cupa facility list

Date of Government Version: 07/22/2019
Date Data Arrived at EDR: 07/23/2019
Date Made Active in Reports: 09/26/2019
Number of Days to Update: 65

Source: Lassen County Environmental Health
Telephone: 530-251-8528
Last EDR Contact: 01/17/2020
Next Scheduled EDR Contact: 05/04/2020
Data Release Frequency: Varies

LOS ANGELES COUNTY:

AOCONCERN: Key Areas of Concerns in Los Angeles County

San Gabriel Valley areas where VOC contamination is at or above the MCL as designated by region 9 EPA office. Date of Government Version: 3/30/2009 Exide Site area is a cleanup plan of lead-impacted soil surrounding the former Exide Facility as designated by the DTSC. Date of Government Version: 7/17/2017

Date of Government Version: 03/30/2009
Date Data Arrived at EDR: 03/31/2009
Date Made Active in Reports: 10/23/2009
Number of Days to Update: 206

Source: N/A
Telephone: N/A
Last EDR Contact: 03/12/2020
Next Scheduled EDR Contact: 06/29/2020
Data Release Frequency: No Update Planned

HMS LOS ANGELES: HMS: Street Number List

Industrial Waste and Underground Storage Tank Sites.

Date of Government Version: 01/15/2020
Date Data Arrived at EDR: 01/16/2020
Date Made Active in Reports: 02/07/2020
Number of Days to Update: 22

Source: Department of Public Works
Telephone: 626-458-3517
Last EDR Contact: 03/26/2020
Next Scheduled EDR Contact: 07/20/2020
Data Release Frequency: Semi-Annually

GOVERNMENT RECORDS SEARCHED / DATA CURRENCY TRACKING

LF LOS ANGELES: List of Solid Waste Facilities
Solid Waste Facilities in Los Angeles County.

Date of Government Version: 01/13/2020	Source: La County Department of Public Works
Date Data Arrived at EDR: 01/14/2020	Telephone: 818-458-5185
Date Made Active in Reports: 03/24/2020	Last EDR Contact: 01/14/2020
Number of Days to Update: 70	Next Scheduled EDR Contact: 04/27/2020
	Data Release Frequency: Varies

LF LOS ANGELES CITY: City of Los Angeles Landfills
Landfills owned and maintained by the City of Los Angeles.

Date of Government Version: 01/01/2019	Source: Engineering & Construction Division
Date Data Arrived at EDR: 01/15/2019	Telephone: 213-473-7869
Date Made Active in Reports: 03/07/2019	Last EDR Contact: 04/02/2020
Number of Days to Update: 51	Next Scheduled EDR Contact: 07/27/2020
	Data Release Frequency: Varies

LOS ANGELES AST: Active & Inactive AST Inventory
A listing of active & inactive above ground petroleum storage tank site locations, located in the City of Los Angeles.

Date of Government Version: 06/01/2019	Source: Los Angeles Fire Department
Date Data Arrived at EDR: 06/25/2019	Telephone: 213-978-3800
Date Made Active in Reports: 08/22/2019	Last EDR Contact: 03/27/2020
Number of Days to Update: 58	Next Scheduled EDR Contact: 07/06/2020
	Data Release Frequency: Varies

LOS ANGELES CO LF METHANE: Methane Producing Landfills
This data was created on April 30, 2012 to represent known disposal sites in Los Angeles County that may produce and emanate methane gas. The shapefile contains disposal sites within Los Angeles County that once accepted degradable refuse material. Information used to create this data was extracted from a landfill survey performed by County Engineers (Major Waste System Map, 1973) as well as historical records from CalRecycle, Regional Water Quality Control Board, and Los Angeles County Department of Public Health

Date of Government Version: 04/30/2012	Source: Los Angeles County Department of Public Works
Date Data Arrived at EDR: 04/17/2019	Telephone: 626-458-6973
Date Made Active in Reports: 05/29/2019	Last EDR Contact: 01/17/2020
Number of Days to Update: 42	Next Scheduled EDR Contact: 04/27/2020
	Data Release Frequency: No Update Planned

LOS ANGELES HM: Active & Inactive Hazardous Materials Inventory
A listing of active & inactive hazardous materials facility locations, located in the City of Los Angeles.

Date of Government Version: 06/01/2019	Source: Los Angeles Fire Department
Date Data Arrived at EDR: 06/25/2019	Telephone: 213-978-3800
Date Made Active in Reports: 08/22/2019	Last EDR Contact: 03/27/2020
Number of Days to Update: 58	Next Scheduled EDR Contact: 07/06/2020
	Data Release Frequency: Varies

LOS ANGELES UST: Active & Inactive UST Inventory
A listing of active & inactive underground storage tank site locations and underground storage tank historical sites, located in the City of Los Angeles.

Date of Government Version: 06/01/2019	Source: Los Angeles Fire Department
Date Data Arrived at EDR: 06/25/2019	Telephone: 213-978-3800
Date Made Active in Reports: 08/22/2019	Last EDR Contact: 03/27/2020
Number of Days to Update: 58	Next Scheduled EDR Contact: 07/06/2020
	Data Release Frequency: Varies

GOVERNMENT RECORDS SEARCHED / DATA CURRENCY TRACKING

SITE MIT LOS ANGELES: Site Mitigation List

Industrial sites that have had some sort of spill or complaint.

Date of Government Version: 12/31/2019	Source: Community Health Services
Date Data Arrived at EDR: 01/14/2020	Telephone: 323-890-7806
Date Made Active in Reports: 03/24/2020	Last EDR Contact: 01/14/2020
Number of Days to Update: 70	Next Scheduled EDR Contact: 04/27/2020
	Data Release Frequency: Annually

UST EL SEGUNDO: City of El Segundo Underground Storage Tank

Underground storage tank sites located in El Segundo city.

Date of Government Version: 01/21/2017	Source: City of El Segundo Fire Department
Date Data Arrived at EDR: 04/19/2017	Telephone: 310-524-2236
Date Made Active in Reports: 05/10/2017	Last EDR Contact: 04/02/2020
Number of Days to Update: 21	Next Scheduled EDR Contact: 07/27/2020
	Data Release Frequency: No Update Planned

UST LONG BEACH: City of Long Beach Underground Storage Tank

Underground storage tank sites located in the city of Long Beach.

Date of Government Version: 04/22/2019	Source: City of Long Beach Fire Department
Date Data Arrived at EDR: 04/23/2019	Telephone: 562-570-2563
Date Made Active in Reports: 06/27/2019	Last EDR Contact: 01/17/2020
Number of Days to Update: 65	Next Scheduled EDR Contact: 05/04/2020
	Data Release Frequency: Varies

UST TORRANCE: City of Torrance Underground Storage Tank

Underground storage tank sites located in the city of Torrance.

Date of Government Version: 06/27/2019	Source: City of Torrance Fire Department
Date Data Arrived at EDR: 07/30/2019	Telephone: 310-618-2973
Date Made Active in Reports: 10/02/2019	Last EDR Contact: 01/17/2020
Number of Days to Update: 64	Next Scheduled EDR Contact: 05/04/2020
	Data Release Frequency: Semi-Annually

MADERA COUNTY:

CUPA MADERA: CUPA Facility List

A listing of sites included in the county's Certified Unified Program Agency database. California's Secretary for Environmental Protection established the unified hazardous materials and hazardous waste regulatory program as required by chapter 6.11 of the California Health and Safety Code. The Unified Program consolidates the administration, permits, inspections, and enforcement activities.

Date of Government Version: 11/18/2019	Source: Madera County Environmental Health
Date Data Arrived at EDR: 11/20/2019	Telephone: 559-675-7823
Date Made Active in Reports: 01/27/2020	Last EDR Contact: 02/14/2020
Number of Days to Update: 68	Next Scheduled EDR Contact: 06/01/2020
	Data Release Frequency: Varies

MARIN COUNTY:

UST MARIN: Underground Storage Tank Sites

Currently permitted USTs in Marin County.

Date of Government Version: 09/26/2018	Source: Public Works Department Waste Management
Date Data Arrived at EDR: 10/04/2018	Telephone: 415-473-6647
Date Made Active in Reports: 11/02/2018	Last EDR Contact: 03/20/2020
Number of Days to Update: 29	Next Scheduled EDR Contact: 07/13/2020
	Data Release Frequency: Semi-Annually

MERCED COUNTY:

GOVERNMENT RECORDS SEARCHED / DATA CURRENCY TRACKING

CUPA MERCED: CUPA Facility List CUPA facility list.

Date of Government Version: 11/18/2019
Date Data Arrived at EDR: 11/20/2019
Date Made Active in Reports: 01/03/2020
Number of Days to Update: 44

Source: Merced County Environmental Health
Telephone: 209-381-1094
Last EDR Contact: 02/13/2020
Next Scheduled EDR Contact: 06/01/2020
Data Release Frequency: Varies

MONO COUNTY:

CUPA MONO: CUPA Facility List CUPA Facility List

Date of Government Version: 11/20/2019
Date Data Arrived at EDR: 12/02/2019
Date Made Active in Reports: 02/07/2020
Number of Days to Update: 67

Source: Mono County Health Department
Telephone: 760-932-5580
Last EDR Contact: 02/21/2020
Next Scheduled EDR Contact: 06/08/2020
Data Release Frequency: Varies

MONTEREY COUNTY:

CUPA MONTEREY: CUPA Facility Listing CUPA Program listing from the Environmental Health Division.

Date of Government Version: 11/06/2019
Date Data Arrived at EDR: 11/07/2019
Date Made Active in Reports: 01/08/2020
Number of Days to Update: 62

Source: Monterey County Health Department
Telephone: 831-796-1297
Last EDR Contact: 04/03/2020
Next Scheduled EDR Contact: 07/13/2020
Data Release Frequency: Varies

NAPA COUNTY:

LUST NAPA: Sites With Reported Contamination A listing of leaking underground storage tank sites located in Napa county.

Date of Government Version: 01/09/2017
Date Data Arrived at EDR: 01/11/2017
Date Made Active in Reports: 03/02/2017
Number of Days to Update: 50

Source: Napa County Department of Environmental Management
Telephone: 707-253-4269
Last EDR Contact: 02/21/2020
Next Scheduled EDR Contact: 06/08/2020
Data Release Frequency: No Update Planned

UST NAPA: Closed and Operating Underground Storage Tank Sites Underground storage tank sites located in Napa county.

Date of Government Version: 09/05/2019
Date Data Arrived at EDR: 09/09/2019
Date Made Active in Reports: 10/31/2019
Number of Days to Update: 52

Source: Napa County Department of Environmental Management
Telephone: 707-253-4269
Last EDR Contact: 03/05/2020
Next Scheduled EDR Contact: 06/08/2020
Data Release Frequency: No Update Planned

NEVADA COUNTY:

CUPA NEVADA: CUPA Facility List CUPA facility list.

GOVERNMENT RECORDS SEARCHED / DATA CURRENCY TRACKING

Date of Government Version: 10/30/2019
Date Data Arrived at EDR: 10/30/2019
Date Made Active in Reports: 12/11/2019
Number of Days to Update: 42

Source: Community Development Agency
Telephone: 530-265-1467
Last EDR Contact: 01/24/2020
Next Scheduled EDR Contact: 05/11/2020
Data Release Frequency: Varies

ORANGE COUNTY:

IND_SITE ORANGE: List of Industrial Site Cleanups
Petroleum and non-petroleum spills.

Date of Government Version: 10/04/2019
Date Data Arrived at EDR: 12/02/2019
Date Made Active in Reports: 02/04/2020
Number of Days to Update: 64

Source: Health Care Agency
Telephone: 714-834-3446
Last EDR Contact: 02/03/2020
Next Scheduled EDR Contact: 05/18/2020
Data Release Frequency: Annually

LUST ORANGE: List of Underground Storage Tank Cleanups
Orange County Underground Storage Tank Cleanups (LUST).

Date of Government Version: 10/04/2019
Date Data Arrived at EDR: 12/02/2019
Date Made Active in Reports: 02/04/2020
Number of Days to Update: 64

Source: Health Care Agency
Telephone: 714-834-3446
Last EDR Contact: 02/03/2020
Next Scheduled EDR Contact: 05/18/2020
Data Release Frequency: Quarterly

UST ORANGE: List of Underground Storage Tank Facilities
Orange County Underground Storage Tank Facilities (UST).

Date of Government Version: 10/04/2019
Date Data Arrived at EDR: 11/05/2019
Date Made Active in Reports: 01/08/2020
Number of Days to Update: 64

Source: Health Care Agency
Telephone: 714-834-3446
Last EDR Contact: 02/04/2020
Next Scheduled EDR Contact: 05/18/2020
Data Release Frequency: Quarterly

PLACER COUNTY:

MS PLACER: Master List of Facilities
List includes aboveground tanks, underground tanks and cleanup sites.

Date of Government Version: 12/02/2019
Date Data Arrived at EDR: 12/03/2019
Date Made Active in Reports: 02/07/2020
Number of Days to Update: 66

Source: Placer County Health and Human Services
Telephone: 530-745-2363
Last EDR Contact: 02/27/2020
Next Scheduled EDR Contact: 06/15/2020
Data Release Frequency: Semi-Annually

PLUMAS COUNTY:

CUPA PLUMAS: CUPA Facility List
Plumas County CUPA Program facilities.

Date of Government Version: 03/31/2019
Date Data Arrived at EDR: 04/23/2019
Date Made Active in Reports: 06/26/2019
Number of Days to Update: 64

Source: Plumas County Environmental Health
Telephone: 530-283-6355
Last EDR Contact: 01/17/2020
Next Scheduled EDR Contact: 05/04/2020
Data Release Frequency: Varies

RIVERSIDE COUNTY:

GOVERNMENT RECORDS SEARCHED / DATA CURRENCY TRACKING

LUST RIVERSIDE: Listing of Underground Tank Cleanup Sites

Riverside County Underground Storage Tank Cleanup Sites (LUST).

Date of Government Version: 10/17/2019
Date Data Arrived at EDR: 10/22/2019
Date Made Active in Reports: 12/13/2019
Number of Days to Update: 52

Source: Department of Environmental Health
Telephone: 951-358-5055
Last EDR Contact: 02/10/2020
Next Scheduled EDR Contact: 06/29/2020
Data Release Frequency: Quarterly

UST RIVERSIDE: Underground Storage Tank Tank List

Underground storage tank sites located in Riverside county.

Date of Government Version: 10/17/2019
Date Data Arrived at EDR: 10/22/2019
Date Made Active in Reports: 01/03/2020
Number of Days to Update: 73

Source: Department of Environmental Health
Telephone: 951-358-5055
Last EDR Contact: 02/10/2020
Next Scheduled EDR Contact: 06/29/2020
Data Release Frequency: Quarterly

SACRAMENTO COUNTY:

CS SACRAMENTO: Toxic Site Clean-Up List

List of sites where unauthorized releases of potentially hazardous materials have occurred.

Date of Government Version: 11/14/2019
Date Data Arrived at EDR: 12/23/2019
Date Made Active in Reports: 02/20/2020
Number of Days to Update: 59

Source: Sacramento County Environmental Management
Telephone: 916-875-8406
Last EDR Contact: 03/31/2020
Next Scheduled EDR Contact: 07/13/2020
Data Release Frequency: Quarterly

ML SACRAMENTO: Master Hazardous Materials Facility List

Any business that has hazardous materials on site - hazardous material storage sites, underground storage tanks, waste generators.

Date of Government Version: 11/14/2019
Date Data Arrived at EDR: 12/23/2019
Date Made Active in Reports: 02/21/2020
Number of Days to Update: 60

Source: Sacramento County Environmental Management
Telephone: 916-875-8406
Last EDR Contact: 03/31/2020
Next Scheduled EDR Contact: 07/13/2020
Data Release Frequency: Quarterly

SAN BENITO COUNTY:

CUPA SAN BENITO: CUPA Facility List

Cupa facility list

Date of Government Version: 11/14/2019
Date Data Arrived at EDR: 11/15/2019
Date Made Active in Reports: 01/23/2020
Number of Days to Update: 69

Source: San Benito County Environmental Health
Telephone: N/A
Last EDR Contact: 01/31/2020
Next Scheduled EDR Contact: 05/18/2020
Data Release Frequency: Varies

SAN BERNARDINO COUNTY:

PERMITS SAN BERNARDINO: Hazardous Material Permits

This listing includes underground storage tanks, medical waste handlers/generators, hazardous materials handlers, hazardous waste generators, and waste oil generators/handlers.

GOVERNMENT RECORDS SEARCHED / DATA CURRENCY TRACKING

Date of Government Version: 11/26/2019
Date Data Arrived at EDR: 11/27/2019
Date Made Active in Reports: 02/04/2020
Number of Days to Update: 69

Source: San Bernardino County Fire Department Hazardous Materials Division
Telephone: 909-387-3041
Last EDR Contact: 02/03/2020
Next Scheduled EDR Contact: 05/18/2020
Data Release Frequency: Quarterly

SAN DIEGO COUNTY:

HMMD SAN DIEGO: Hazardous Materials Management Division Database

The database includes: HE58 - This report contains the business name, site address, business phone number, establishment 'H' permit number, type of permit, and the business status. HE17 - In addition to providing the same information provided in the HE58 listing, HE17 provides inspection dates, violations received by the establishment, hazardous waste generated, the quantity, method of storage, treatment/disposal of waste and the hauler, and information on underground storage tanks. Unauthorized Release List - Includes a summary of environmental contamination cases in San Diego County (underground tank cases, non-tank cases, groundwater contamination, and soil contamination are included.)

Date of Government Version: 12/03/2019
Date Data Arrived at EDR: 12/04/2019
Date Made Active in Reports: 02/04/2020
Number of Days to Update: 62

Source: Hazardous Materials Management Division
Telephone: 619-338-2268
Last EDR Contact: 03/03/2020
Next Scheduled EDR Contact: 06/15/2020
Data Release Frequency: Quarterly

LF SAN DIEGO: Solid Waste Facilities

San Diego County Solid Waste Facilities.

Date of Government Version: 04/18/2018
Date Data Arrived at EDR: 04/24/2018
Date Made Active in Reports: 06/19/2018
Number of Days to Update: 56

Source: Department of Health Services
Telephone: 619-338-2209
Last EDR Contact: 01/17/2020
Next Scheduled EDR Contact: 05/04/2020
Data Release Frequency: Varies

SAN DIEGO CO LOP: Local Oversight Program Listing

A listing of all LOP release sites that are or were under the County of San Diego's jurisdiction. Included are closed or transferred cases, open cases, and cases that did not have a case type indicated. The cases without a case type are mostly complaints; however, some of them could be LOP cases.

Date of Government Version: 12/26/2019
Date Data Arrived at EDR: 01/22/2020
Date Made Active in Reports: 04/01/2020
Number of Days to Update: 70

Source: Department of Environmental Health
Telephone: 858-505-6874
Last EDR Contact: 01/17/2020
Next Scheduled EDR Contact: 05/04/2020
Data Release Frequency: Varies

SAN DIEGO CO SAM: Environmental Case Listing

The listing contains all underground tank release cases and projects pertaining to properties contaminated with hazardous substances that are actively under review by the Site Assessment and Mitigation Program.

Date of Government Version: 03/23/2010
Date Data Arrived at EDR: 06/15/2010
Date Made Active in Reports: 07/09/2010
Number of Days to Update: 24

Source: San Diego County Department of Environmental Health
Telephone: 619-338-2371
Last EDR Contact: 02/27/2020
Next Scheduled EDR Contact: 06/15/2020
Data Release Frequency: No Update Planned

SAN FRANCISCO COUNTY:

LUST SAN FRANCISCO: Local Oversight Facilities

A listing of leaking underground storage tank sites located in San Francisco county.

GOVERNMENT RECORDS SEARCHED / DATA CURRENCY TRACKING

Date of Government Version: 09/19/2008
Date Data Arrived at EDR: 09/19/2008
Date Made Active in Reports: 09/29/2008
Number of Days to Update: 10

Source: Department Of Public Health San Francisco County
Telephone: 415-252-3920
Last EDR Contact: 01/31/2020
Next Scheduled EDR Contact: 05/18/2020
Data Release Frequency: No Update Planned

UST SAN FRANCISCO: Underground Storage Tank Information

Underground storage tank sites located in San Francisco county.

Date of Government Version: 01/08/2020
Date Data Arrived at EDR: 01/09/2020
Date Made Active in Reports: 03/06/2020
Number of Days to Update: 57

Source: Department of Public Health
Telephone: 415-252-3920
Last EDR Contact: 01/07/2020
Next Scheduled EDR Contact: 05/18/2020
Data Release Frequency: Quarterly

SAN JOAQUIN COUNTY:

UST SAN JOAQUIN: San Joaquin Co. UST

A listing of underground storage tank locations in San Joaquin county.

Date of Government Version: 06/22/2018
Date Data Arrived at EDR: 06/26/2018
Date Made Active in Reports: 07/11/2018
Number of Days to Update: 15

Source: Environmental Health Department
Telephone: N/A
Last EDR Contact: 03/12/2020
Next Scheduled EDR Contact: 06/29/2020
Data Release Frequency: Semi-Annually

SAN LUIS OBISPO COUNTY:

CUPA SAN LUIS OBISPO: CUPA Facility List

Cupa Facility List.

Date of Government Version: 12/12/2019
Date Data Arrived at EDR: 12/13/2019
Date Made Active in Reports: 02/20/2020
Number of Days to Update: 69

Source: San Luis Obispo County Public Health Department
Telephone: 805-781-5596
Last EDR Contact: 02/14/2020
Next Scheduled EDR Contact: 06/01/2020
Data Release Frequency: Varies

SAN MATEO COUNTY:

BI SAN MATEO: Business Inventory

List includes Hazardous Materials Business Plan, hazardous waste generators, and underground storage tanks.

Date of Government Version: 09/03/2019
Date Data Arrived at EDR: 09/09/2019
Date Made Active in Reports: 11/05/2019
Number of Days to Update: 57

Source: San Mateo County Environmental Health Services Division
Telephone: 650-363-1921
Last EDR Contact: 02/20/2020
Next Scheduled EDR Contact: 06/22/2020
Data Release Frequency: Annually

LUST SAN MATEO: Fuel Leak List

A listing of leaking underground storage tank sites located in San Mateo county.

Date of Government Version: 03/29/2019
Date Data Arrived at EDR: 03/29/2019
Date Made Active in Reports: 05/29/2019
Number of Days to Update: 61

Source: San Mateo County Environmental Health Services Division
Telephone: 650-363-1921
Last EDR Contact: 03/05/2020
Next Scheduled EDR Contact: 06/22/2020
Data Release Frequency: Semi-Annually

SANTA BARBARA COUNTY:

GOVERNMENT RECORDS SEARCHED / DATA CURRENCY TRACKING

CUPA SANTA BARBARA: CUPA Facility Listing

CUPA Program Listing from the Environmental Health Services division.

Date of Government Version: 09/08/2011
Date Data Arrived at EDR: 09/09/2011
Date Made Active in Reports: 10/07/2011
Number of Days to Update: 28

Source: Santa Barbara County Public Health Department
Telephone: 805-686-8167
Last EDR Contact: 02/14/2020
Next Scheduled EDR Contact: 06/01/2020
Data Release Frequency: No Update Planned

SANTA CLARA COUNTY:

CUPA SANTA CLARA: Cupa Facility List

Cupa facility list

Date of Government Version: 11/18/2019
Date Data Arrived at EDR: 11/19/2019
Date Made Active in Reports: 01/23/2020
Number of Days to Update: 65

Source: Department of Environmental Health
Telephone: 408-918-1973
Last EDR Contact: 02/14/2020
Next Scheduled EDR Contact: 06/01/2020
Data Release Frequency: Varies

HIST LUST SANTA CLARA: HIST LUST - Fuel Leak Site Activity Report

A listing of open and closed leaking underground storage tanks. This listing is no longer updated by the county. Leaking underground storage tanks are now handled by the Department of Environmental Health.

Date of Government Version: 03/29/2005
Date Data Arrived at EDR: 03/30/2005
Date Made Active in Reports: 04/21/2005
Number of Days to Update: 22

Source: Santa Clara Valley Water District
Telephone: 408-265-2600
Last EDR Contact: 03/23/2009
Next Scheduled EDR Contact: 06/22/2009
Data Release Frequency: No Update Planned

LUST SANTA CLARA: LOP Listing

A listing of leaking underground storage tanks located in Santa Clara county.

Date of Government Version: 03/03/2014
Date Data Arrived at EDR: 03/05/2014
Date Made Active in Reports: 03/18/2014
Number of Days to Update: 13

Source: Department of Environmental Health
Telephone: 408-918-3417
Last EDR Contact: 02/21/2020
Next Scheduled EDR Contact: 06/08/2020
Data Release Frequency: No Update Planned

SAN JOSE HAZMAT: Hazardous Material Facilities

Hazardous material facilities, including underground storage tank sites.

Date of Government Version: 10/30/2019
Date Data Arrived at EDR: 11/01/2019
Date Made Active in Reports: 01/08/2020
Number of Days to Update: 68

Source: City of San Jose Fire Department
Telephone: 408-535-7694
Last EDR Contact: 02/13/2020
Next Scheduled EDR Contact: 05/18/2020
Data Release Frequency: Annually

SANTA CRUZ COUNTY:

CUPA SANTA CRUZ: CUPA Facility List

CUPA facility listing.

Date of Government Version: 01/21/2017
Date Data Arrived at EDR: 02/22/2017
Date Made Active in Reports: 05/23/2017
Number of Days to Update: 90

Source: Santa Cruz County Environmental Health
Telephone: 831-464-2761
Last EDR Contact: 02/14/2020
Next Scheduled EDR Contact: 06/01/2020
Data Release Frequency: Varies

SHASTA COUNTY:

GOVERNMENT RECORDS SEARCHED / DATA CURRENCY TRACKING

CUPA SHASTA: CUPA Facility List Cupa Facility List.

Date of Government Version: 06/15/2017
Date Data Arrived at EDR: 06/19/2017
Date Made Active in Reports: 08/09/2017
Number of Days to Update: 51

Source: Shasta County Department of Resource Management
Telephone: 530-225-5789
Last EDR Contact: 02/14/2020
Next Scheduled EDR Contact: 06/01/2020
Data Release Frequency: Varies

SOLANO COUNTY:

LUST SOLANO: Leaking Underground Storage Tanks

A listing of leaking underground storage tank sites located in Solano county.

Date of Government Version: 06/04/2019
Date Data Arrived at EDR: 06/06/2019
Date Made Active in Reports: 08/13/2019
Number of Days to Update: 68

Source: Solano County Department of Environmental Management
Telephone: 707-784-6770
Last EDR Contact: 02/27/2020
Next Scheduled EDR Contact: 06/15/2020
Data Release Frequency: Quarterly

UST SOLANO: Underground Storage Tanks

Underground storage tank sites located in Solano county.

Date of Government Version: 12/09/2019
Date Data Arrived at EDR: 12/11/2019
Date Made Active in Reports: 02/21/2020
Number of Days to Update: 72

Source: Solano County Department of Environmental Management
Telephone: 707-784-6770
Last EDR Contact: 02/27/2020
Next Scheduled EDR Contact: 06/15/2020
Data Release Frequency: Quarterly

SONOMA COUNTY:

CUPA SONOMA: Cupa Facility List Cupa Facility list

Date of Government Version: 02/25/2020
Date Data Arrived at EDR: 02/26/2020
Date Made Active in Reports: 03/11/2020
Number of Days to Update: 14

Source: County of Sonoma Fire & Emergency Services Department
Telephone: 707-565-1174
Last EDR Contact: 03/18/2020
Next Scheduled EDR Contact: 07/06/2020
Data Release Frequency: Varies

LUST SONOMA: Leaking Underground Storage Tank Sites

A listing of leaking underground storage tank sites located in Sonoma county.

Date of Government Version: 01/02/2020
Date Data Arrived at EDR: 01/03/2020
Date Made Active in Reports: 03/05/2020
Number of Days to Update: 62

Source: Department of Health Services
Telephone: 707-565-6565
Last EDR Contact: 04/06/2020
Next Scheduled EDR Contact: 07/06/2020
Data Release Frequency: Quarterly

STANISLAUS COUNTY:

CUPA STANISLAUS: CUPA Facility List Cupa facility list

Date of Government Version: 11/04/2019
Date Data Arrived at EDR: 11/07/2019
Date Made Active in Reports: 01/08/2020
Number of Days to Update: 62

Source: Stanislaus County Department of Environmental Protection
Telephone: 209-525-6751
Last EDR Contact: 04/02/2020
Next Scheduled EDR Contact: 07/27/2020
Data Release Frequency: Varies

SUTTER COUNTY:

GOVERNMENT RECORDS SEARCHED / DATA CURRENCY TRACKING

UST SUTTER: Underground Storage Tanks

Underground storage tank sites located in Sutter county.

Date of Government Version: 12/02/2019
Date Data Arrived at EDR: 12/03/2019
Date Made Active in Reports: 02/07/2020
Number of Days to Update: 66

Source: Sutter County Environmental Health Services
Telephone: 530-822-7500
Last EDR Contact: 02/27/2020
Next Scheduled EDR Contact: 06/15/2020
Data Release Frequency: Semi-Annually

TEHAMA COUNTY:

CUPA TEHAMA: CUPA Facility List

Cupa facilities

Date of Government Version: 05/20/2019
Date Data Arrived at EDR: 05/21/2019
Date Made Active in Reports: 07/18/2019
Number of Days to Update: 58

Source: Tehama County Department of Environmental Health
Telephone: 530-527-8020
Last EDR Contact: 03/17/2020
Next Scheduled EDR Contact: 05/18/2020
Data Release Frequency: Varies

TRINITY COUNTY:

CUPA TRINITY: CUPA Facility List

Cupa facility list

Date of Government Version: 01/21/2020
Date Data Arrived at EDR: 01/23/2020
Date Made Active in Reports: 03/30/2020
Number of Days to Update: 67

Source: Department of Toxic Substances Control
Telephone: 760-352-0381
Last EDR Contact: 01/17/2020
Next Scheduled EDR Contact: 05/04/2020
Data Release Frequency: Varies

TULARE COUNTY:

CUPA TULARE: CUPA Facility List

Cupa program facilities

Date of Government Version: 11/25/2019
Date Data Arrived at EDR: 11/27/2019
Date Made Active in Reports: 02/04/2020
Number of Days to Update: 69

Source: Tulare County Environmental Health Services Division
Telephone: 559-624-7400
Last EDR Contact: 02/03/2020
Next Scheduled EDR Contact: 05/18/2020
Data Release Frequency: Varies

TUOLUMNE COUNTY:

CUPA TUOLUMNE: CUPA Facility List

Cupa facility list

Date of Government Version: 04/23/2018
Date Data Arrived at EDR: 04/25/2018
Date Made Active in Reports: 06/25/2018
Number of Days to Update: 61

Source: Division of Environmental Health
Telephone: 209-533-5633
Last EDR Contact: 01/17/2020
Next Scheduled EDR Contact: 05/04/2020
Data Release Frequency: Varies

VENTURA COUNTY:

GOVERNMENT RECORDS SEARCHED / DATA CURRENCY TRACKING

BWT VENTURA: Business Plan, Hazardous Waste Producers, and Operating Underground Tanks

The BWT list indicates by site address whether the Environmental Health Division has Business Plan (B), Waste Producer (W), and/or Underground Tank (T) information.

Date of Government Version: 12/26/2019	Source: Ventura County Environmental Health Division
Date Data Arrived at EDR: 01/24/2020	Telephone: 805-654-2813
Date Made Active in Reports: 04/01/2020	Last EDR Contact: 01/21/2020
Number of Days to Update: 68	Next Scheduled EDR Contact: 05/04/2020
	Data Release Frequency: Quarterly

LF VENTURA: Inventory of Illegal Abandoned and Inactive Sites

Ventura County Inventory of Closed, Illegal Abandoned, and Inactive Sites.

Date of Government Version: 12/01/2011	Source: Environmental Health Division
Date Data Arrived at EDR: 12/01/2011	Telephone: 805-654-2813
Date Made Active in Reports: 01/19/2012	Last EDR Contact: 03/20/2020
Number of Days to Update: 49	Next Scheduled EDR Contact: 07/13/2020
	Data Release Frequency: No Update Planned

LUST VENTURA: Listing of Underground Tank Cleanup Sites

Ventura County Underground Storage Tank Cleanup Sites (LUST).

Date of Government Version: 05/29/2008	Source: Environmental Health Division
Date Data Arrived at EDR: 06/24/2008	Telephone: 805-654-2813
Date Made Active in Reports: 07/31/2008	Last EDR Contact: 02/07/2020
Number of Days to Update: 37	Next Scheduled EDR Contact: 05/25/2020
	Data Release Frequency: No Update Planned

MED WASTE VENTURA: Medical Waste Program List

To protect public health and safety and the environment from potential exposure to disease causing agents, the Environmental Health Division Medical Waste Program regulates the generation, handling, storage, treatment and disposal of medical waste throughout the County.

Date of Government Version: 12/26/2019	Source: Ventura County Resource Management Agency
Date Data Arrived at EDR: 01/24/2020	Telephone: 805-654-2813
Date Made Active in Reports: 04/01/2020	Last EDR Contact: 01/21/2020
Number of Days to Update: 68	Next Scheduled EDR Contact: 05/04/2020
	Data Release Frequency: Quarterly

UST VENTURA: Underground Tank Closed Sites List

Ventura County Operating Underground Storage Tank Sites (UST)/Underground Tank Closed Sites List.

Date of Government Version: 11/26/2019	Source: Environmental Health Division
Date Data Arrived at EDR: 12/10/2019	Telephone: 805-654-2813
Date Made Active in Reports: 02/21/2020	Last EDR Contact: 03/10/2020
Number of Days to Update: 73	Next Scheduled EDR Contact: 06/22/2020
	Data Release Frequency: Quarterly

YOLO COUNTY:

UST YOLO: Underground Storage Tank Comprehensive Facility Report

Underground storage tank sites located in Yolo county.

Date of Government Version: 12/12/2019	Source: Yolo County Department of Health
Date Data Arrived at EDR: 01/15/2020	Telephone: 530-666-8646
Date Made Active in Reports: 03/25/2020	Last EDR Contact: 03/20/2020
Number of Days to Update: 70	Next Scheduled EDR Contact: 07/13/2020
	Data Release Frequency: Annually

YUBA COUNTY:

GOVERNMENT RECORDS SEARCHED / DATA CURRENCY TRACKING

CUPA YUBA: CUPA Facility List

CUPA facility listing for Yuba County.

Date of Government Version: 11/04/2019
Date Data Arrived at EDR: 11/06/2019
Date Made Active in Reports: 01/08/2020
Number of Days to Update: 63

Source: Yuba County Environmental Health Department
Telephone: 530-749-7523
Last EDR Contact: 02/07/2020
Next Scheduled EDR Contact: 05/25/2020
Data Release Frequency: Varies

OTHER DATABASE(S)

Depending on the geographic area covered by this report, the data provided in these specialty databases may or may not be complete. For example, the existence of wetlands information data in a specific report does not mean that all wetlands in the area covered by the report are included. Moreover, the absence of any reported wetlands information does not necessarily mean that wetlands do not exist in the area covered by the report.

CT MANIFEST: Hazardous Waste Manifest Data

Facility and manifest data. Manifest is a document that lists and tracks hazardous waste from the generator through transporters to a tsd facility.

Date of Government Version: 01/30/2020
Date Data Arrived at EDR: 01/30/2020
Date Made Active in Reports: 03/09/2020
Number of Days to Update: 39

Source: Department of Energy & Environmental Protection
Telephone: 860-424-3375
Last EDR Contact: 01/30/2020
Next Scheduled EDR Contact: 05/25/2020
Data Release Frequency: No Update Planned

NJ MANIFEST: Manifest Information

Hazardous waste manifest information.

Date of Government Version: 12/31/2018
Date Data Arrived at EDR: 04/10/2019
Date Made Active in Reports: 05/16/2019
Number of Days to Update: 36

Source: Department of Environmental Protection
Telephone: N/A
Last EDR Contact: 01/06/2020
Next Scheduled EDR Contact: 04/20/2020
Data Release Frequency: Annually

NY MANIFEST: Facility and Manifest Data

Manifest is a document that lists and tracks hazardous waste from the generator through transporters to a TSD facility.

Date of Government Version: 01/01/2019
Date Data Arrived at EDR: 05/01/2019
Date Made Active in Reports: 06/21/2019
Number of Days to Update: 51

Source: Department of Environmental Conservation
Telephone: 518-402-8651
Last EDR Contact: 01/31/2020
Next Scheduled EDR Contact: 05/11/2020
Data Release Frequency: Quarterly

PA MANIFEST: Manifest Information

Hazardous waste manifest information.

Date of Government Version: 06/30/2018
Date Data Arrived at EDR: 07/19/2019
Date Made Active in Reports: 09/10/2019
Number of Days to Update: 53

Source: Department of Environmental Protection
Telephone: 717-783-8990
Last EDR Contact: 04/02/2020
Next Scheduled EDR Contact: 07/27/2020
Data Release Frequency: Annually

RI MANIFEST: Manifest information

Hazardous waste manifest information

Date of Government Version: 12/31/2018
Date Data Arrived at EDR: 10/02/2019
Date Made Active in Reports: 12/10/2019
Number of Days to Update: 69

Source: Department of Environmental Management
Telephone: 401-222-2797
Last EDR Contact: 02/18/2020
Next Scheduled EDR Contact: 06/01/2020
Data Release Frequency: Annually

GOVERNMENT RECORDS SEARCHED / DATA CURRENCY TRACKING

WI MANIFEST: Manifest Information

Hazardous waste manifest information.

Date of Government Version: 05/31/2018
Date Data Arrived at EDR: 06/19/2019
Date Made Active in Reports: 09/03/2019
Number of Days to Update: 76

Source: Department of Natural Resources
Telephone: N/A
Last EDR Contact: 03/09/2020
Next Scheduled EDR Contact: 06/22/2020
Data Release Frequency: Annually

Oil/Gas Pipelines

Source: Endeavor Business Media

Petroleum Bundle (Crude Oil, Refined Products, Petrochemicals, Gas Liquids (LPG/NGL), and Specialty Gases (Miscellaneous)) N = Natural Gas Bundle (Natural Gas, Gas Liquids (LPG/NGL), and Specialty Gases (Miscellaneous)). This map includes information copyrighted by Endeavor Business Media. This information is provided on a best effort basis and Endeavor Business Media does not guarantee its accuracy nor warrant its fitness for any particular purpose. Such information has been reprinted with the permission of Endeavor Business Media.

Electric Power Transmission Line Data

Source: Endeavor Business Media

This map includes information copyrighted by Endeavor Business Media. This information is provided on a best effort basis and Endeavor Business Media does not guarantee its accuracy nor warrant its fitness for any particular purpose. Such information has been reprinted with the permission of Endeavor Business Media.

Sensitive Receptors: There are individuals deemed sensitive receptors due to their fragile immune systems and special sensitivity to environmental discharges. These sensitive receptors typically include the elderly, the sick, and children. While the location of all sensitive receptors cannot be determined, EDR indicates those buildings and facilities - schools, daycares, hospitals, medical centers, and nursing homes - where individuals who are sensitive receptors are likely to be located.

AHA Hospitals:

Source: American Hospital Association, Inc.

Telephone: 312-280-5991

The database includes a listing of hospitals based on the American Hospital Association's annual survey of hospitals.

Medical Centers: Provider of Services Listing

Source: Centers for Medicare & Medicaid Services

Telephone: 410-786-3000

A listing of hospitals with Medicare provider number, produced by Centers of Medicare & Medicaid Services, a federal agency within the U.S. Department of Health and Human Services.

Nursing Homes

Source: National Institutes of Health

Telephone: 301-594-6248

Information on Medicare and Medicaid certified nursing homes in the United States.

Public Schools

Source: National Center for Education Statistics

Telephone: 202-502-7300

The National Center for Education Statistics' primary database on elementary and secondary public education in the United States. It is a comprehensive, annual, national statistical database of all public elementary and secondary schools and school districts, which contains data that are comparable across all states.

Private Schools

Source: National Center for Education Statistics

Telephone: 202-502-7300

The National Center for Education Statistics' primary database on private school locations in the United States.

Daycare Centers: Licensed Facilities

Source: Department of Social Services

Telephone: 916-657-4041

Flood Zone Data: This data was obtained from the Federal Emergency Management Agency (FEMA). It depicts 100-year and 500-year flood zones as defined by FEMA. It includes the National Flood Hazard Layer (NFHL) which incorporates Flood Insurance Rate Map (FIRM) data and Q3 data from FEMA in areas not covered by NFHL.

Source: FEMA

Telephone: 877-336-2627

Date of Government Version: 2003, 2015

GOVERNMENT RECORDS SEARCHED / DATA CURRENCY TRACKING

NWI: National Wetlands Inventory. This data, available in select counties across the country, was obtained by EDR in 2002, 2005 and 2010 from the U.S. Fish and Wildlife Service.

State Wetlands Data: Wetland Inventory
Source: Department of Fish and Wildlife
Telephone: 916-445-0411

Current USGS 7.5 Minute Topographic Map
Source: U.S. Geological Survey

STREET AND ADDRESS INFORMATION

© 2015 TomTom North America, Inc. All rights reserved. This material is proprietary and the subject of copyright protection and other intellectual property rights owned by or licensed to Tele Atlas North America, Inc. The use of this material is subject to the terms of a license agreement. You will be held liable for any unauthorized copying or disclosure of this material.

GEOCHECK[®] - PHYSICAL SETTING SOURCE ADDENDUM

TARGET PROPERTY ADDRESS

OAK CREEK PARK
1489 PEARSON ROAD
PARADISE, CA 95969

TARGET PROPERTY COORDINATES

Latitude (North):	39.751375 - 39° 45' 4.95"
Longitude (West):	121.577241 - 121° 34' 38.07"
Universal Transverse Mercator:	Zone 10
UTM X (Meters):	621891.1
UTM Y (Meters):	4400921.0
Elevation:	1716 ft. above sea level

USGS TOPOGRAPHIC MAP

Target Property Map:	5636521 PARADISE EAST, CA
Version Date:	2012
South Map:	5636507 CHEROKEE, CA
Version Date:	2012

EDR's GeoCheck Physical Setting Source Addendum is provided to assist the environmental professional in forming an opinion about the impact of potential contaminant migration.

Assessment of the impact of contaminant migration generally has two principle investigative components:

1. Groundwater flow direction, and
2. Groundwater flow velocity.

Groundwater flow direction may be impacted by surface topography, hydrology, hydrogeology, characteristics of the soil, and nearby wells. Groundwater flow velocity is generally impacted by the nature of the geologic strata.

GEOCHECK® - PHYSICAL SETTING SOURCE SUMMARY

GROUNDWATER FLOW DIRECTION INFORMATION

Groundwater flow direction for a particular site is best determined by a qualified environmental professional using site-specific well data. If such data is not reasonably ascertainable, it may be necessary to rely on other sources of information, such as surface topographic information, hydrologic information, hydrogeologic data collected on nearby properties, and regional groundwater flow information (from deep aquifers).

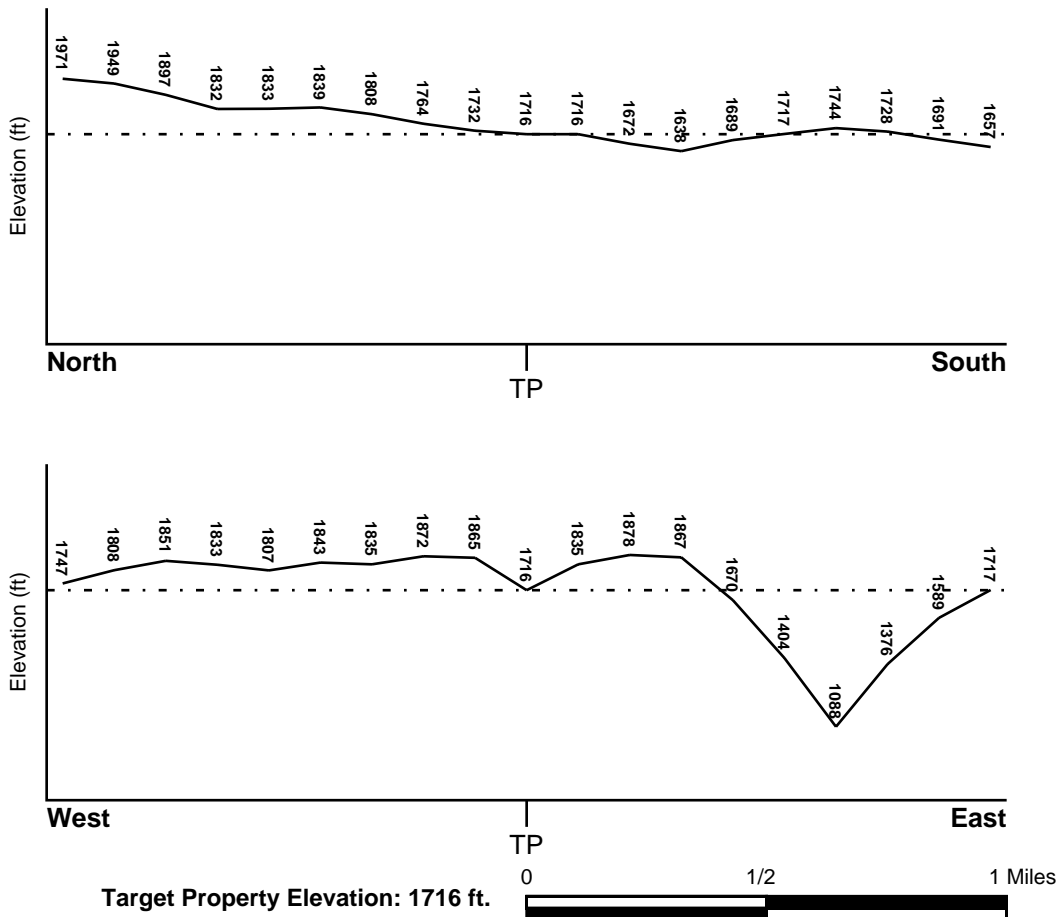
TOPOGRAPHIC INFORMATION

Surface topography may be indicative of the direction of surficial groundwater flow. This information can be used to assist the environmental professional in forming an opinion about the impact of nearby contaminated properties or, should contamination exist on the target property, what downgradient sites might be impacted.

TARGET PROPERTY TOPOGRAPHY

General Topographic Gradient: General South

SURROUNDING TOPOGRAPHY: ELEVATION PROFILES



Source: Topography has been determined from the USGS 7.5' Digital Elevation Model and should be evaluated on a relative (not an absolute) basis. Relative elevation information between sites of close proximity should be field verified.

GEOCHECK® - PHYSICAL SETTING SOURCE SUMMARY

HYDROLOGIC INFORMATION

Surface water can act as a hydrologic barrier to groundwater flow. Such hydrologic information can be used to assist the environmental professional in forming an opinion about the impact of nearby contaminated properties or, should contamination exist on the target property, what downgradient sites might be impacted.

Refer to the Physical Setting Source Map following this summary for hydrologic information (major waterways and bodies of water).

FEMA FLOOD ZONE

Flood Plain Panel at Target Property FEMA Source Type

Not Reported

Additional Panels in search area: FEMA Source Type

06007C0575E FEMA FIRM Flood data

NATIONAL WETLAND INVENTORY

NWI Quad at Target Property
NOT AVAILABLE

NWI Electronic Data Coverage
YES - refer to the Overview Map and Detail Map

HYDROGEOLOGIC INFORMATION

Hydrogeologic information obtained by installation of wells on a specific site can often be an indicator of groundwater flow direction in the immediate area. Such hydrogeologic information can be used to assist the environmental professional in forming an opinion about the impact of nearby contaminated properties or, should contamination exist on the target property, what downgradient sites might be impacted.

Site-Specific Hydrogeological Data*:

Search Radius: 1.25 miles
Status: Not found

AQUIFLOW®

Search Radius: 1.000 Mile.

EDR has developed the AQUIFLOW Information System to provide data on the general direction of groundwater flow at specific points. EDR has reviewed reports submitted by environmental professionals to regulatory authorities at select sites and has extracted the date of the report, groundwater flow direction as determined hydrogeologically, and the depth to water table.

<u>MAP ID</u>	<u>LOCATION FROM TP</u>	<u>GENERAL DIRECTION GROUNDWATER FLOW</u>
Not Reported		

GEOCHECK® - PHYSICAL SETTING SOURCE SUMMARY

GROUNDWATER FLOW VELOCITY INFORMATION

Groundwater flow velocity information for a particular site is best determined by a qualified environmental professional using site specific geologic and soil strata data. If such data are not reasonably ascertainable, it may be necessary to rely on other sources of information, including geologic age identification, rock stratigraphic unit and soil characteristics data collected on nearby properties and regional soil information. In general, contaminant plumes move more quickly through sandy-gravelly types of soils than silty-clayey types of soils.

GEOLOGIC INFORMATION IN GENERAL AREA OF TARGET PROPERTY

Geologic information can be used by the environmental professional in forming an opinion about the relative speed at which contaminant migration may be occurring.

ROCK STRATIGRAPHIC UNIT

Era: Mesozoic
System: Lower Jurassic and Upper Triassic
Series: Lower Mesozoic
Code: IMze (*decoded above as Era, System & Series*)

GEOLOGIC AGE IDENTIFICATION

Category: Eugeosynclinal Deposits

Geologic Age and Rock Stratigraphic Unit Source: P.G. Schruben, R.E. Arndt and W.J. Bawiec, Geology of the Conterminous U.S. at 1:2,500,000 Scale - a digital representation of the 1974 P.B. King and H.M. Beikman Map, USGS Digital Data Series DDS - 11 (1994).

DOMINANT SOIL COMPOSITION IN GENERAL AREA OF TARGET PROPERTY

The U.S. Department of Agriculture's (USDA) Soil Conservation Service (SCS) leads the National Cooperative Soil Survey (NCSS) and is responsible for collecting, storing, maintaining and distributing soil survey information for privately owned lands in the United States. A soil map in a soil survey is a representation of soil patterns in a landscape. Soil maps for STATSGO are compiled by generalizing more detailed (SSURGO) soil survey maps. The following information is based on Soil Conservation Service STATSGO data.

Soil Component Name: COHASSET

Soil Surface Texture: cobbly - loam

Hydrologic Group: Class B - Moderate infiltration rates. Deep and moderately deep, moderately well and well drained soils with moderately coarse textures.

Soil Drainage Class: Well drained. Soils have intermediate water holding capacity. Depth to water table is more than 6 feet.

Hydric Status: Soil does not meet the requirements for a hydric soil.

Corrosion Potential - Uncoated Steel: MODERATE

Depth to Bedrock Min: > 40 inches

Depth to Bedrock Max: > 72 inches

GEOCHECK® - PHYSICAL SETTING SOURCE SUMMARY

Soil Layer Information							
Layer	Boundary		Soil Texture Class	Classification		Permeability Rate (in/hr)	Soil Reaction (pH)
	Upper	Lower		AASHTO Group	Unified Soil		
1	0 inches	15 inches	cobbly - loam	Granular materials (35 pct. or less passing No. 200), Silty, or Clayey Gravel and Sand.	COARSE-GRAINED SOILS, Sands, Sands with fines, Silty Sand.	Max: 2.00 Min: 0.60	Max: 6.50 Min: 5.10
2	15 inches	55 inches	cobbly - clay loam	Silt-Clay Materials (more than 35 pct. passing No. 200), Silty Soils.	COARSE-GRAINED SOILS, Sands, Sands with fines, Silty Sand.	Max: 2.00 Min: 0.60	Max: 6.00 Min: 4.50
3	55 inches	59 inches	weathered bedrock	Not reported	Not reported	Max: 0.00 Min: 0.00	Max: 0.00 Min: 0.00

OTHER SOIL TYPES IN AREA

Based on Soil Conservation Service STATSGO data, the following additional subordinant soil types may appear within the general area of target property.

Soil Surface Textures: loam
 stony - loam
 gravelly - loam
 very stony - sandy loam
 very cobbly - sandy loam
 stony - sandy loam
 fragmental material
 cobbly - sandy loam
 gravelly - sandy loam
 very cobbly - loam

Surficial Soil Types: loam
 stony - loam
 gravelly - loam
 very stony - sandy loam
 very cobbly - sandy loam
 stony - sandy loam
 fragmental material
 cobbly - sandy loam
 gravelly - sandy loam
 very cobbly - loam

Shallow Soil Types: very cobbly - sandy loam

Deeper Soil Types: cobbly - clay
 unweathered bedrock
 fragmental material

GEOCHECK® - PHYSICAL SETTING SOURCE SUMMARY

LOCAL / REGIONAL WATER AGENCY RECORDS

EDR Local/Regional Water Agency records provide water well information to assist the environmental professional in assessing sources that may impact ground water flow direction, and in forming an opinion about the impact of contaminant migration on nearby drinking water wells.

WELL SEARCH DISTANCE INFORMATION

<u>DATABASE</u>	<u>SEARCH DISTANCE (miles)</u>
Federal USGS	1.000
Federal FRDS PWS	Nearest PWS within 1 mile
State Database	1.000

FEDERAL USGS WELL INFORMATION

<u>MAP ID</u>	<u>WELL ID</u>	<u>LOCATION FROM TP</u>
No Wells Found		

FEDERAL FRDS PUBLIC WATER SUPPLY SYSTEM INFORMATION

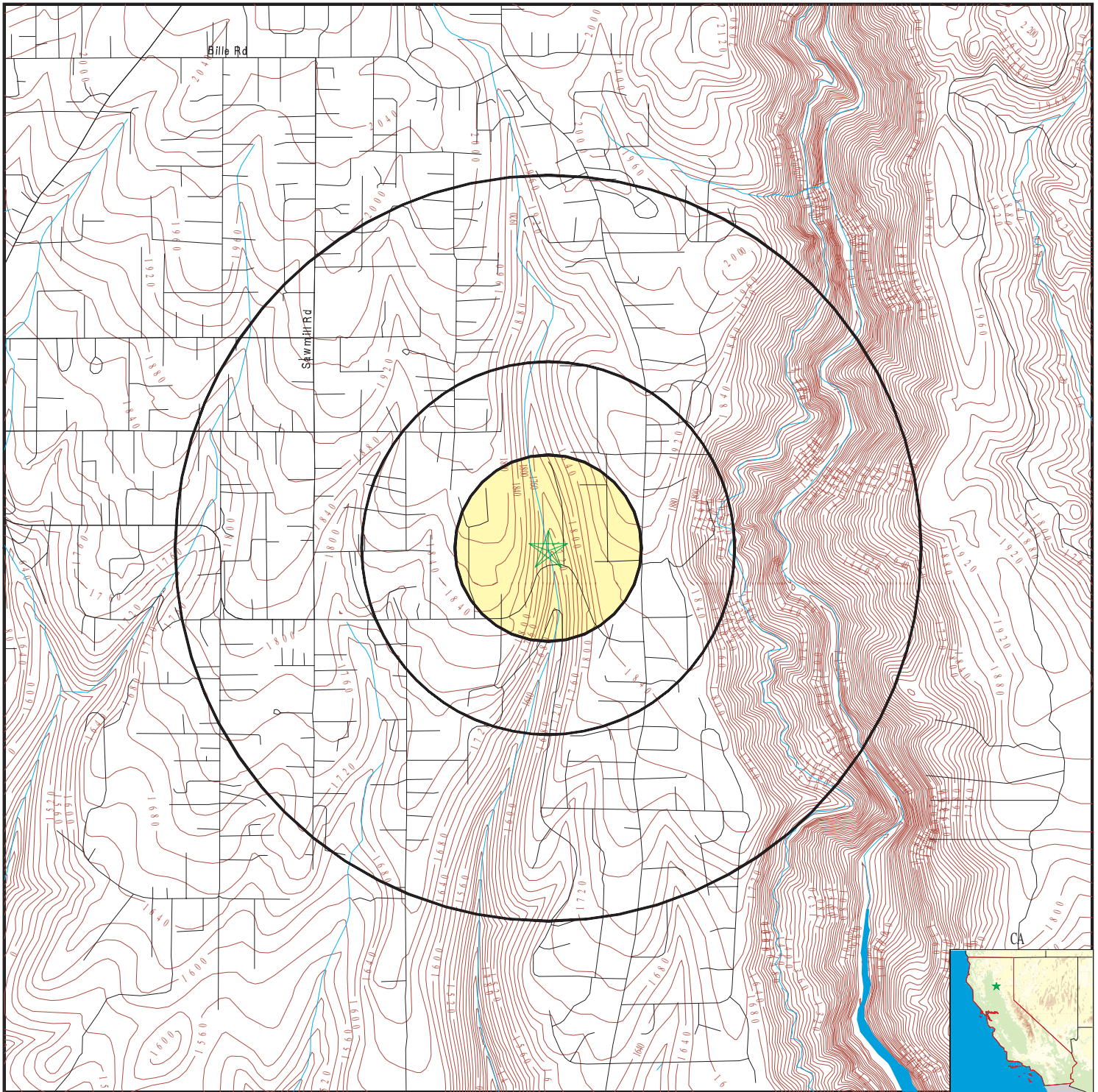
<u>MAP ID</u>	<u>WELL ID</u>	<u>LOCATION FROM TP</u>
No PWS System Found		









Note: PWS System location is not always the same as well location.






STATE DATABASE WELL INFORMATION

<u>MAP ID</u>	<u>WELL ID</u>	<u>LOCATION FROM TP</u>
No Wells Found		

PHYSICAL SETTING SOURCE MAP - 6034933.9s



-  County Boundary
-  Major Roads
-  Contour Lines
-  Earthquake Fault Lines
-  Earthquake epicenter, Richter 5 or greater
-  Water Wells
-  Public Water Supply Wells
-  Cluster of Multiple Icons

-  Groundwater Flow Direction
-  Indeterminate Groundwater Flow at Location
-  Groundwater Flow Varies at Location
-  Closest Hydrogeological Data
-  Oil, gas or related wells



<p>SITE NAME: Oak Creek Park ADDRESS: 1489 Pearson Road Paradise CA 95969 LAT/LONG: 39.751375 / 121.577241</p>	<p>CLIENT: Chico Env. Science & Planning CONTACT: John J Lane INQUIRY #: 6034933.9s DATE: April 07, 2020 7:01 pm</p>
--	---

GEOCHECK® - PHYSICAL SETTING SOURCE MAP FINDINGS RADON

AREA RADON INFORMATION

State Database: CA Radon

Radon Test Results

Zipcode	Num Tests	> 4 pCi/L
95969	33	2

Federal EPA Radon Zone for BUTTE County: 3

- Note: Zone 1 indoor average level > 4 pCi/L.
 : Zone 2 indoor average level \geq 2 pCi/L and \leq 4 pCi/L.
 : Zone 3 indoor average level < 2 pCi/L.

Federal Area Radon Information for Zip Code: 95969

Number of sites tested: 12

Area	Average Activity	% <4 pCi/L	% 4-20 pCi/L	% >20 pCi/L
Living Area - 1st Floor	0.658 pCi/L	100%	0%	0%
Living Area - 2nd Floor	Not Reported	Not Reported	Not Reported	Not Reported
Basement	Not Reported	Not Reported	Not Reported	Not Reported

PHYSICAL SETTING SOURCE RECORDS SEARCHED

TOPOGRAPHIC INFORMATION

USGS 7.5' Digital Elevation Model (DEM)

Source: United States Geologic Survey

EDR acquired the USGS 7.5' Digital Elevation Model in 2002 and updated it in 2006. The 7.5 minute DEM corresponds to the USGS 1:24,000- and 1:25,000-scale topographic quadrangle maps. The DEM provides elevation data with consistent elevation units and projection.

Current USGS 7.5 Minute Topographic Map

Source: U.S. Geological Survey

HYDROLOGIC INFORMATION

Flood Zone Data: This data was obtained from the Federal Emergency Management Agency (FEMA). It depicts 100-year and 500-year flood zones as defined by FEMA. It includes the National Flood Hazard Layer (NFHL) which incorporates Flood Insurance Rate Map (FIRM) data and Q3 data from FEMA in areas not covered by NFHL.

Source: FEMA

Telephone: 877-336-2627

Date of Government Version: 2003, 2015

NWI: National Wetlands Inventory. This data, available in select counties across the country, was obtained by EDR in 2002, 2005 and 2010 from the U.S. Fish and Wildlife Service.

State Wetlands Data: Wetland Inventory

Source: Department of Fish and Wildlife

Telephone: 916-445-0411

HYDROGEOLOGIC INFORMATION

AQUIFLOW^R Information System

Source: EDR proprietary database of groundwater flow information

EDR has developed the AQUIFLOW Information System (AIS) to provide data on the general direction of groundwater flow at specific points. EDR has reviewed reports submitted to regulatory authorities at select sites and has extracted the date of the report, hydrogeologically determined groundwater flow direction and depth to water table information.

GEOLOGIC INFORMATION

Geologic Age and Rock Stratigraphic Unit

Source: P.G. Schruben, R.E. Arndt and W.J. Bawiec, Geology of the Conterminous U.S. at 1:2,500,000 Scale - A digital representation of the 1974 P.B. King and H.M. Beikman Map, USGS Digital Data Series DDS - 11 (1994).

STATSGO: State Soil Geographic Database

Source: Department of Agriculture, Natural Resources Conservation Service (NRCS)

The U.S. Department of Agriculture's (USDA) Natural Resources Conservation Service (NRCS) leads the national Conservation Soil Survey (NCSS) and is responsible for collecting, storing, maintaining and distributing soil survey information for privately owned lands in the United States. A soil map in a soil survey is a representation of soil patterns in a landscape. Soil maps for STATSGO are compiled by generalizing more detailed (SSURGO) soil survey maps.

SSURGO: Soil Survey Geographic Database

Source: Department of Agriculture, Natural Resources Conservation Service (NRCS)

Telephone: 800-672-5559

SSURGO is the most detailed level of mapping done by the Natural Resources Conservation Service, mapping scales generally range from 1:12,000 to 1:63,360. Field mapping methods using national standards are used to construct the soil maps in the Soil Survey Geographic (SSURGO) database. SSURGO digitizing duplicates the original soil survey maps. This level of mapping is designed for use by landowners, townships and county natural resource planning and management.

PHYSICAL SETTING SOURCE RECORDS SEARCHED

LOCAL / REGIONAL WATER AGENCY RECORDS

FEDERAL WATER WELLS

PWS: Public Water Systems

Source: EPA/Office of Drinking Water

Telephone: 202-564-3750

Public Water System data from the Federal Reporting Data System. A PWS is any water system which provides water to at least 25 people for at least 60 days annually. PWSs provide water from wells, rivers and other sources.

PWS ENF: Public Water Systems Violation and Enforcement Data

Source: EPA/Office of Drinking Water

Telephone: 202-564-3750

Violation and Enforcement data for Public Water Systems from the Safe Drinking Water Information System (SDWIS) after August 1995. Prior to August 1995, the data came from the Federal Reporting Data System (FRDS).

USGS Water Wells: USGS National Water Inventory System (NWIS)

This database contains descriptive information on sites where the USGS collects or has collected data on surface water and/or groundwater. The groundwater data includes information on wells, springs, and other sources of groundwater.

STATE RECORDS

Water Well Database

Source: Department of Water Resources

Telephone: 916-651-9648

California Drinking Water Quality Database

Source: Department of Public Health

Telephone: 916-324-2319

The database includes all drinking water compliance and special studies monitoring for the state of California since 1984. It consists of over 3,200,000 individual analyses along with well and water system information.

OTHER STATE DATABASE INFORMATION

California Oil and Gas Well Locations

Source: Dept of Conservation, Geologic Energy Management Division

Telephone: 916-323-1779

Oil and Gas well locations in the state.

California Earthquake Fault Lines

Source: California Division of Mines and Geology

The fault lines displayed on EDR's Topographic map are digitized quaternary fault lines prepared in 1975 by the United State Geological Survey. Additional information (also from 1975) regarding activity at specific fault lines comes from California's Preliminary Fault Activity Map prepared by the California Division of Mines and Geology.

RADON

State Database: CA Radon

Source: Department of Public Health

Telephone: 916-210-8558

Radon Database for California

Area Radon Information

Source: USGS

Telephone: 703-356-4020

The National Radon Database has been developed by the U.S. Environmental Protection Agency (USEPA) and is a compilation of the EPA/State Residential Radon Survey and the National Residential Radon Survey. The study covers the years 1986 - 1992. Where necessary data has been supplemented by information collected at private sources such as universities and research institutions.

PHYSICAL SETTING SOURCE RECORDS SEARCHED

EPA Radon Zones

Source: EPA

Telephone: 703-356-4020

Sections 307 & 309 of IRAA directed EPA to list and identify areas of U.S. with the potential for elevated indoor radon levels.

OTHER

Airport Landing Facilities: Private and public use landing facilities

Source: Federal Aviation Administration, 800-457-6656

Epicenters: World earthquake epicenters, Richter 5 or greater


Source: Department of Commerce, National Oceanic and Atmospheric Administration

California Earthquake Fault Lines: The fault lines displayed on EDR's Topographic map are digitized quaternary fault lines, prepared in 1975 by the United State Geological Survey. Additional information (also from 1975) regarding activity at specific fault lines comes from California's Preliminary Fault Activity Map prepared by the California Division of Mines and Geology.

STREET AND ADDRESS INFORMATION

© 2015 TomTom North America, Inc. All rights reserved. This material is proprietary and the subject of copyright protection and other intellectual property rights owned by or licensed to Tele Atlas North America, Inc. The use of this material is subject to the terms of a license agreement. You will be held liable for any unauthorized copying or disclosure of this material.

APPENDIX D: EDR SANBORN REPORT



Oak Creek Park
1489 Pearson Road
Paradise, CA 95969

Inquiry Number: 6034933.10

April 07, 2020

Certified Sanborn® Map Report



6 Armstrong Road, 4th floor
Shelton, CT 06484
Toll Free: 800.352.0050
www.edrnet.com

Certified Sanborn® Map Report

04/07/20

Site Name:

Oak Creek Park
1489 Pearson Road
Paradise, CA 95969
EDR Inquiry # 6034933.10

Client Name:

Chico Env. Science & Planning
333 Main Street
Chico, CA 95928
Contact: John J Lane



The Sanborn Library has been searched by EDR and maps covering the target property location as provided by Chico Env. Science & Planning were identified for the years listed below. The Sanborn Library is the largest, most complete collection of fire insurance maps. The collection includes maps from Sanborn, Bromley, Perris & Browne, Hopkins, Barlow, and others. Only Environmental Data Resources Inc. (EDR) is authorized to grant rights for commercial reproduction of maps by the Sanborn Library LLC, the copyright holder for the collection. Results can be authenticated by visiting www.edrnet.com/sanborn.

The Sanborn Library is continually enhanced with newly identified map archives. This report accesses all maps in the collection as of the day this report was generated.

Certified Sanborn Results:

Certification # B9D3-4339-88EB
PO # NA
Project NA



Sanborn® Library search results

Certification #: B9D3-4339-88EB

UNMAPPED PROPERTY

This report certifies that the complete holdings of the Sanborn Library, LLC collection have been searched based on client supplied target property information, and fire insurance maps covering the target property were not found.

The Sanborn Library includes more than 1.2 million fire insurance maps from Sanborn, Bromley, Perris & Browne, Hopkins, Barlow and others which track historical property usage in approximately 12,000 American cities and towns. Collections searched:

- Library of Congress
- University Publications of America
- EDR Private Collection

The Sanborn Library LLC Since 1866™

Limited Permission To Make Copies

Chico Env. Science & Planning (the client) is permitted to make up to FIVE photocopies of this Sanborn Map transmittal and each fire insurance map accompanying this report solely for the limited use of its customer. No one other than the client is authorized to make copies. Upon request made directly to an EDR Account Executive, the client may be permitted to make a limited number of additional photocopies. This permission is conditioned upon compliance by the client, its customer and their agents with EDR's copyright policy; a copy of which is available upon request.

Disclaimer - Copyright and Trademark Notice

This Report contains certain information obtained from a variety of public and other sources reasonably available to Environmental Data Resources, Inc. It cannot be concluded from this Report that coverage information for the target and surrounding properties does not exist from other sources. NO WARRANTY EXPRESSED OR IMPLIED, IS MADE WHATSOEVER IN CONNECTION WITH THIS REPORT. ENVIRONMENTAL DATA RESOURCES, INC. SPECIFICALLY DISCLAIMS THE MAKING OF ANY SUCH WARRANTIES, INCLUDING WITHOUT LIMITATION, MERCHANTABILITY OR FITNESS FOR A PARTICULAR USE OR PURPOSE. ALL RISK IS ASSUMED BY THE USER. IN NO EVENT SHALL ENVIRONMENTAL DATA RESOURCES, INC. BE LIABLE TO ANYONE, WHETHER ARISING OUT OF ERRORS OR OMISSIONS, NEGLIGENCE, ACCIDENT OR ANY OTHER CAUSE, FOR ANY LOSS OF DAMAGE, INCLUDING, WITHOUT LIMITATION, SPECIAL, INCIDENTAL, CONSEQUENTIAL, OR EXEMPLARY DAMAGES. ANY LIABILITY ON THE PART OF ENVIRONMENTAL DATA RESOURCES, INC. IS STRICTLY LIMITED TO A REFUND OF THE AMOUNT PAID FOR THIS REPORT. Purchaser accepts this Report "AS IS". Any analyses, estimates, ratings, environmental risk levels or risk codes provided in this Report are provided for illustrative purposes only, and are not intended to provide, nor should they be interpreted as providing any facts regarding, or prediction or forecast of, any environmental risk for any property. Only a Phase I Environmental Site Assessment performed by an environmental professional can provide information regarding the environmental risk for any property. Additionally, the information provided in this Report is not to be construed as legal advice. Copyright 2020 by Environmental Data Resources, Inc. All rights reserved. Reproduction in any media or format, in whole or in part, of any report or map of Environmental Data Resources, Inc., or its affiliates, is prohibited without prior written permission.

EDR and its logos (including Sanborn and Sanborn Map) are trademarks of Environmental Data Resources, Inc. or its affiliates. All other trademarks used herein are the property of their respective owners.

APPENDIX E: EDR HISTORICAL AERIAL PHOTOGRAPHS



Oak Creek Park

1489 Pearson Road

Paradise, CA 95969

Inquiry Number: 6034933.12

April 08, 2020

The EDR Aerial Photo Decade Package



6 Armstrong Road, 4th floor
Shelton, CT 06484
Toll Free: 800.352.0050
www.edrnet.com

EDR Aerial Photo Decade Package

04/08/20

Site Name:

Oak Creek Park
1489 Pearson Road
Paradise, CA 95969
EDR Inquiry # 6034933.12

Client Name:

Chico Env. Science & Planning
333 Main Street
Chico, CA 95928
Contact: John J Lane



Environmental Data Resources, Inc. (EDR) Aerial Photo Decade Package is a screening tool designed to assist environmental professionals in evaluating potential liability on a target property resulting from past activities. EDR's professional researchers provide digitally reproduced historical aerial photographs, and when available, provide one photo per decade.

Search Results:

<u>Year</u>	<u>Scale</u>	<u>Details</u>	<u>Source</u>
2016	1"=500'	Flight Year: 2016	USDA/NAIP
2012	1"=500'	Flight Year: 2012	USDA/NAIP
2009	1"=500'	Flight Year: 2009	USDA/NAIP
2006	1"=500'	Flight Year: 2006	USDA/NAIP
1998	1"=500'	Acquisition Date: September 14, 1998	USGS/DOQQ
1984	1"=500'	Flight Date: June 29, 1984	USDA
1975	1"=500'	Flight Date: September 24, 1975	USGS
1973	1"=500'	Flight Date: June 30, 1973	USGS
1969	1"=500'	Flight Date: August 04, 1969	USGS
1952	1"=500'	Flight Date: July 01, 1952	USDA

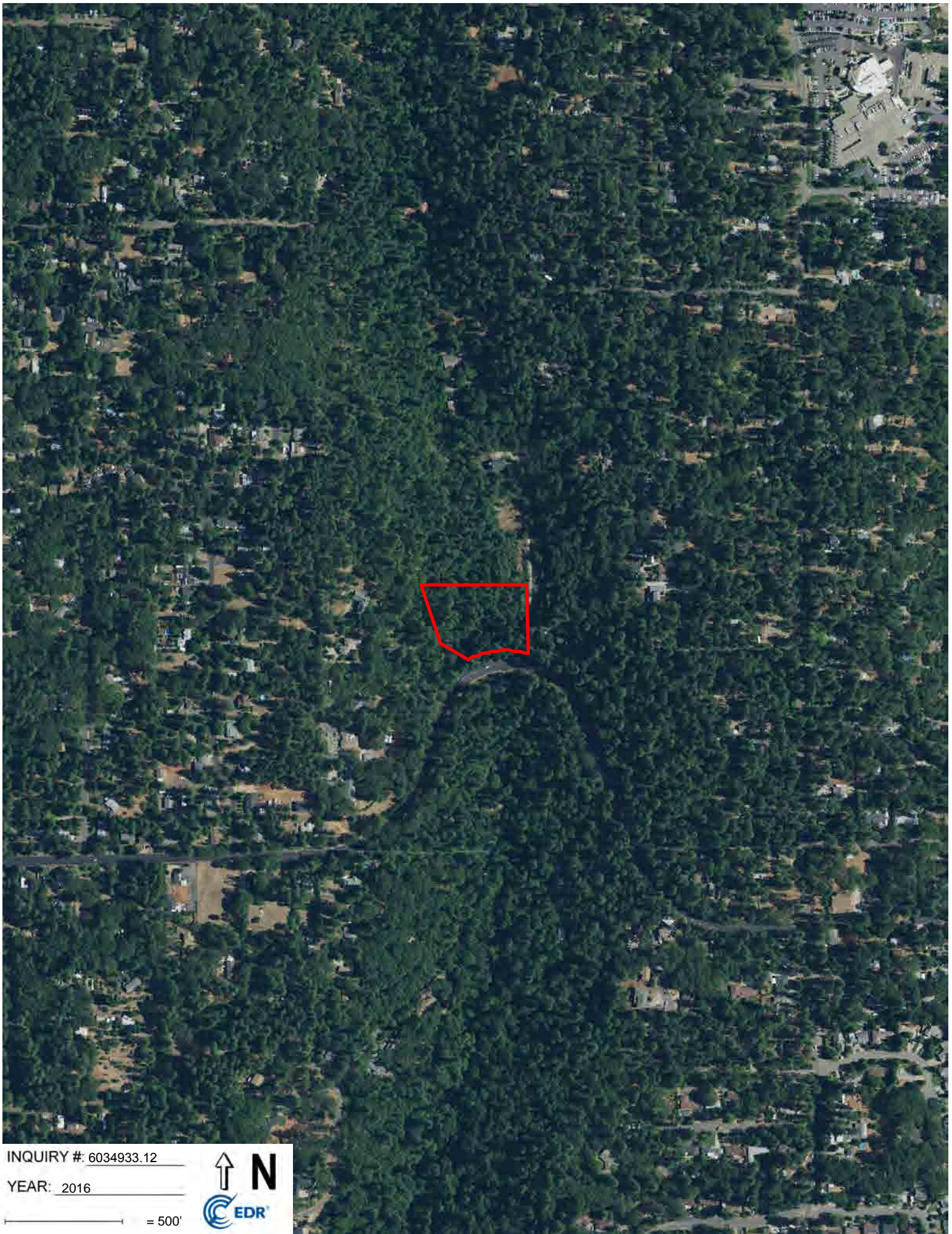
When delivered electronically by EDR, the aerial photo images included with this report are for ONE TIME USE ONLY. Further reproduction of these aerial photo images is prohibited without permission from EDR. For more information contact your EDR Account Executive.

Disclaimer - Copyright and Trademark Notice

This Report contains certain information obtained from a variety of public and other sources reasonably available to Environmental Data Resources, Inc. It cannot be concluded from this Report that coverage information for the target and surrounding properties does not exist from other sources. NO WARRANTY EXPRESSED OR IMPLIED, IS MADE WHATSOEVER IN CONNECTION WITH THIS REPORT. ENVIRONMENTAL DATA RESOURCES, INC. SPECIFICALLY DISCLAIMS THE MAKING OF ANY SUCH WARRANTIES, INCLUDING WITHOUT LIMITATION, MERCHANTABILITY OR FITNESS FOR A PARTICULAR USE OR PURPOSE. ALL RISK IS ASSUMED BY THE USER. IN NO EVENT SHALL ENVIRONMENTAL DATA RESOURCES, INC. BE LIABLE TO ANYONE, WHETHER ARISING OUT OF ERRORS OR OMISSIONS, NEGLIGENCE, ACCIDENT OR ANY OTHER CAUSE, FOR ANY LOSS OF DAMAGE, INCLUDING, WITHOUT LIMITATION, SPECIAL, INCIDENTAL, CONSEQUENTIAL, OR EXEMPLARY DAMAGES. ANY LIABILITY ON THE PART OF ENVIRONMENTAL DATA RESOURCES, INC. IS STRICTLY LIMITED TO A REFUND OF THE AMOUNT PAID FOR THIS REPORT. Purchaser accepts this Report "AS IS". Any analyses, estimates, ratings, environmental risk levels or risk codes provided in this Report are provided for illustrative purposes only, and are not intended to provide, nor should they be interpreted as providing any facts regarding, or prediction or forecast of, any environmental risk for any property. Only a Phase I Environmental Site Assessment performed by an environmental professional can provide information regarding the environmental risk for any property. Additionally, the information provided in this Report is not to be construed as legal advice.

Copyright 2020 by Environmental Data Resources, Inc. All rights reserved. Reproduction in any media or format, in whole or in part, of any report or map of Environmental Data Resources, Inc., or its affiliates, is prohibited without prior written permission.

EDR and its logos (including Sanborn and Sanborn Map) are trademarks of Environmental Data Resources, Inc. or its affiliates. All other trademarks used herein are the property of their respective owners.



INQUIRY # 6034933.12

YEAR: 2016

— = 500'





INQUIRY # 6034933.12

YEAR: 2012

— = 500'





INQUIRY #: 6034933.12

YEAR: 2009

— = 500'






INQUIRY #: 6034933.12

YEAR: 2006

— = 500'





INQUIRY #: 6034933.12

YEAR: 1998

— = 500'






INQUIRY #: 6034933.12

YEAR: 1984

— = 500'





INQUIRY #: 6034933.12

YEAR: 1975

— = 500'





INQUIRY #: 6034933.12

YEAR: 1973

— = 500'





INQUIRY #: 6034933.12

YEAR: 1969

— = 500'





INQUIRY #: 6034933.12

YEAR: 1952

— = 500'

