

## NOTICE OF EXEMPTION

**To:**

Office of Planning and Research  
1400 10th Street, Room 121  
Sacramento, CA 95814

**From:**

California Tahoe Conservancy  
1061 Third Street  
South Lake Tahoe, CA 96150

**Project Title:** Iroquois Stabilization

**Project Location – Specific:**

This project is located on El Dorado Assessment Numbers 034-162-022 and 034-162-023, which are adjacent to 1398 Iroquois Circle (Exhibit A).

**Project Location – City:** South Lake Tahoe

**Project Location – County:** El Dorado County

**Description of Nature, Purpose, and Beneficiaries of Project:**

Due to damage sustained by the 2021 Caldor Fire, this project consists of installing riprap (angular rock), erosion control logs, and revegetation to aid in erosion and site stabilization measures. This project aims to protect and restore the natural resources on Conservancy land.

**Name of Public Agency Approving Project:** California Tahoe Conservancy

**Name of Person or Agency Carrying Out Project:** California Tahoe Conservancy

**Exempt Status:**

- Ministerial (§ 15268)
- Declared Emergency (§ 15269(a))
- Emergency Project (§ 15269(b)(c))
- Categorical Exemption Class 4, § 15304. (See also Cal. Code Regs., tit. 14, § 12102.4.)

**Reasons Why Project is Exempt:**

This project is exempt because it involves the placement of riprap, erosion control logs, and revegetation to provide erosion and site stabilization measures, which will result in minor alterations to the land.

**Contact Person:** Erica Uhor

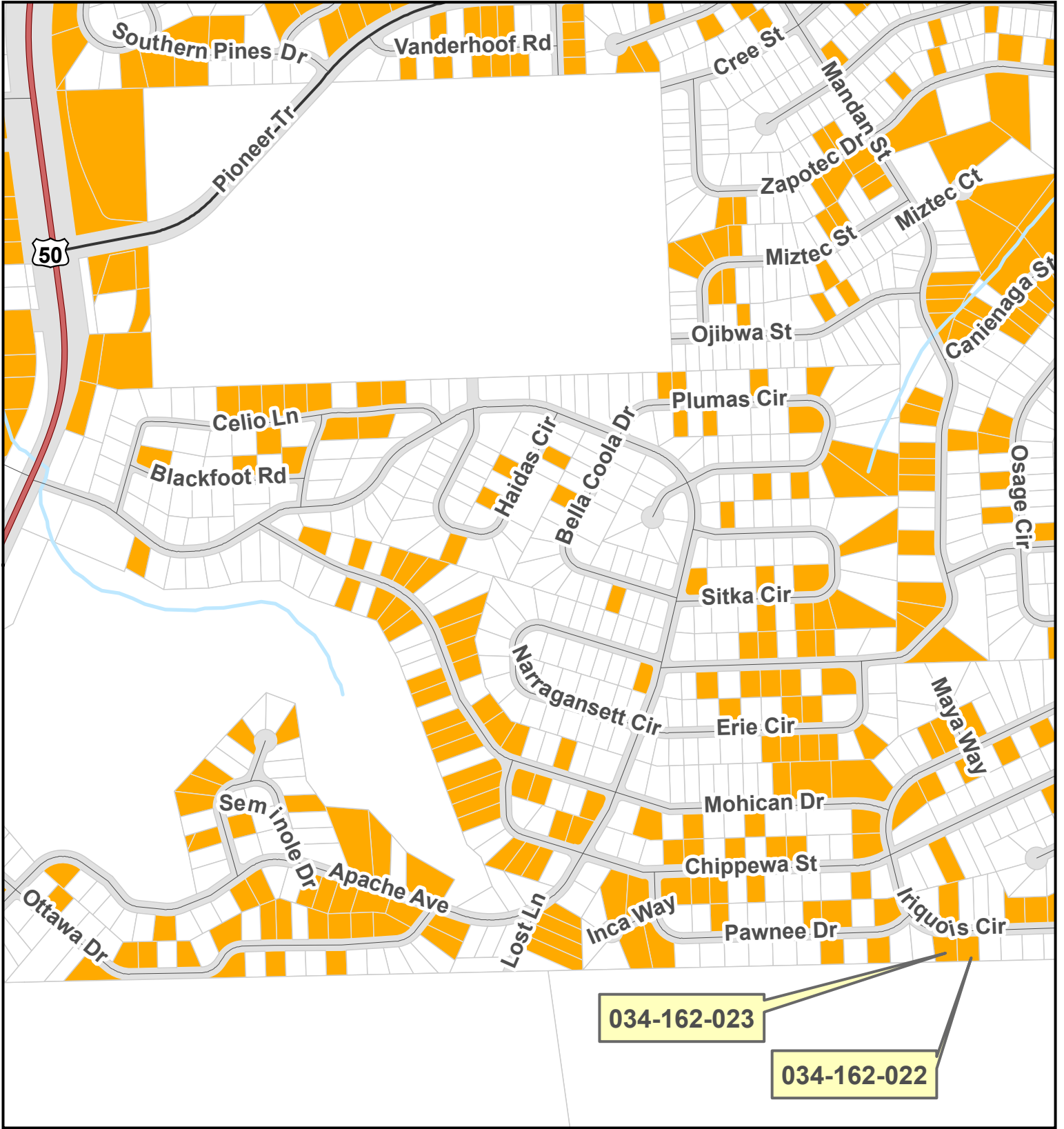
**Telephone Number:** (530) 543-6018

*Kevin Prior*      2/2/2022



---

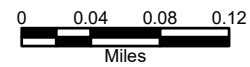
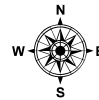
Kevin Prior  
Director of the Land Division

# EXHIBIT A Iroquois Stabilization



## Legend

-  All Other Parcels
-  California Tahoe Conservancy Parcels



Sources:  
TRPA, CTC

California  
Tahoe Conservancy



January 2022

\*Map for reference purposes only.