

NOTICE OF EXEMPTION

To:
Office of Planning and Research
1400 10th Street, Room 121
Sacramento, CA 95814

From:
California Tahoe Conservancy
1061 Third Street
South Lake Tahoe, CA 96150

Project Title: Lake Forest Urban Lot

Project Location – Specific:

This project is located on Placer County Assessment Number 093-035-004, which is adjacent to 2795 Hillcrest Avenue (Exhibit A).

Project Location – City: Tahoe City

Project Location – County: Placer County

Description of Nature, Purpose, and Beneficiaries of Project:

This project consists of the placement of boulders to delineate property boundary lines to prevent unauthorized access. Disturbed areas due to unauthorized access will be decompacted and revegetated. This project aims to restore the natural resources on Conservancy land.

Name of Public Agency Approving Project: California Tahoe Conservancy

Name of Person or Agency Carrying Out Project: California Tahoe Conservancy

Exempt Status:

- Ministerial (§ 15268)
- Declared Emergency (§ 15269(a))
- Emergency Project (§ 15269(b)(c))
- Categorical Exemption Class 4, § 15304. (See also Cal. Code Regs., tit. 14, § 12102.4.)

Reasons Why Project is Exempt:

This project is exempt because it involves the placement of boulders to prevent vehicular access and the decompaction and revegetation to disturbed areas due to unauthorized use, which will result in minor alterations to the land.

Contact Person: Erica Uhor

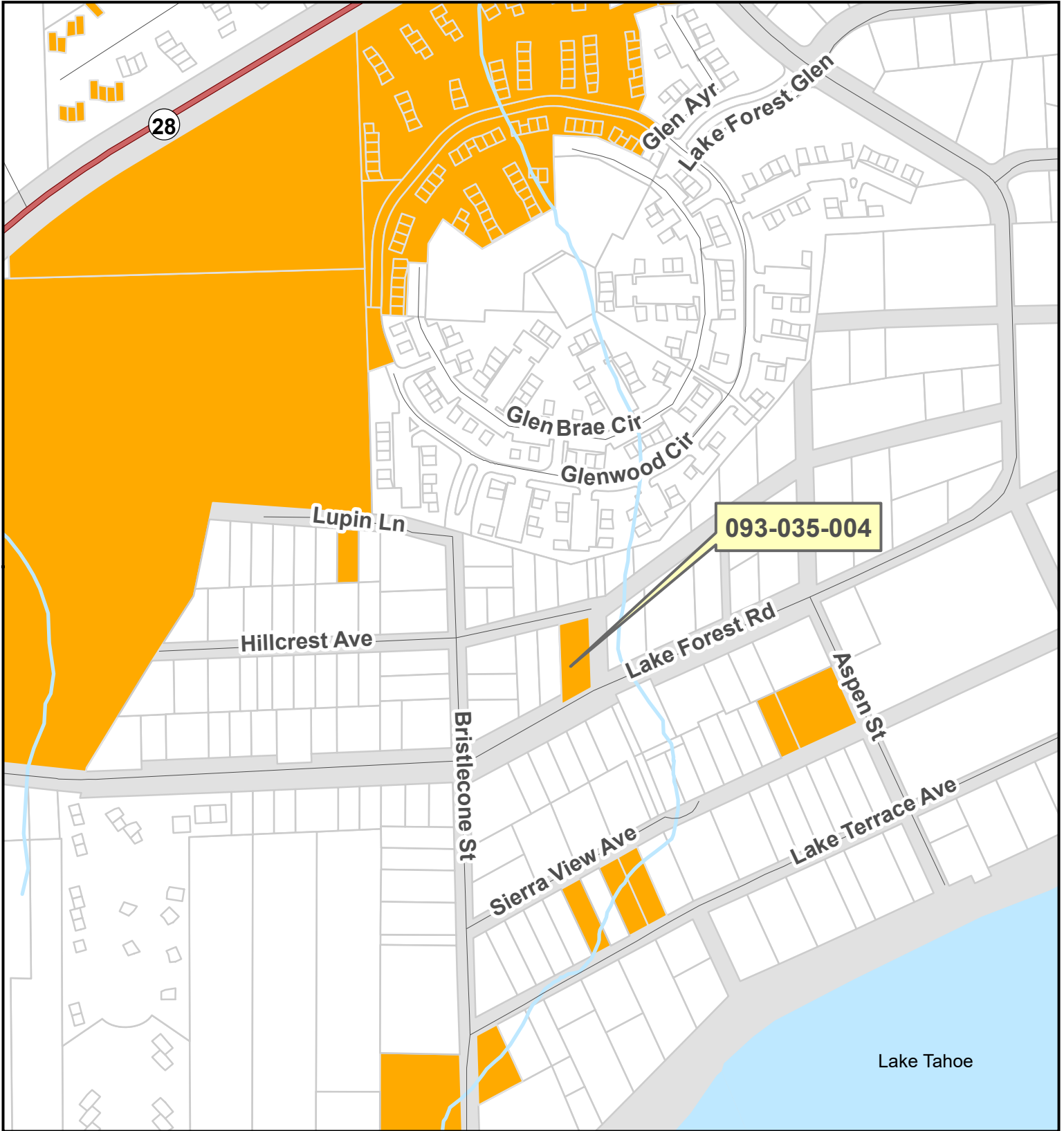
Telephone Number: (530) 543-6018

Kevin Prior



2/2/2022

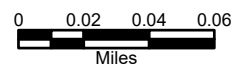
Kevin Prior
Director of the Land Division

EXHIBIT A Lake Forest Urban Lot



Legend

-  All Other Parcels
-  California Tahoe Conservancy Parcels



Sources:
TRPA, CTC

California
Tahoe Conservancy



January 2022
*Map for reference
purposes only.