

## NOTICE OF EXEMPTION

**To:**  
Office of Planning and Research  
1400 10th Street, Room 121  
Sacramento, CA 95814

**From:**  
California Tahoe Conservancy  
1061 Third Street  
South Lake Tahoe, CA 96150

**Project Title:** Skyline Urban Lots Restoration

**Project Location – Specific:**

This project is located on El Dorado County Assessment Numbers 081-054-003 and 081-054-004, which are adjacent to 1431 Skyline Drive (Exhibit A).

**Project Location – City:** South Lake Tahoe

**Project Location – County:** El Dorado County

**Description of Nature, Purpose, and Beneficiaries of Project:**

This project consists of the placement of boulders to delineate property boundary lines to prevent unauthorized access. Disturbed areas due to unauthorized access will be decompacted and revegetated. This project aims to restore the natural resources on Conservancy land.

**Name of Public Agency Approving Project:**

California Tahoe Conservancy

**Name of Person or Agency Carrying Out Project:** California Tahoe Conservancy

**Exempt Status:**

- Ministerial (§ 15268)
- Declared Emergency (§ 15269(a))
- Emergency Project (§ 15269(b)(c))
- Categorical Exemption Class 4, § 15304 (See also Cal. Code Regs., tit. 14, § 12102.4.)

**Reasons Why Project is Exempt:**

This project is exempt because it involves the placement of boulders to prevent vehicular access and the decompaction and revegetation to disturbed areas due to unauthorized use, which will result in minor alterations to the land.

**Contact Person:** Erica Uhor

**Telephone Number:** (530) 543-6018

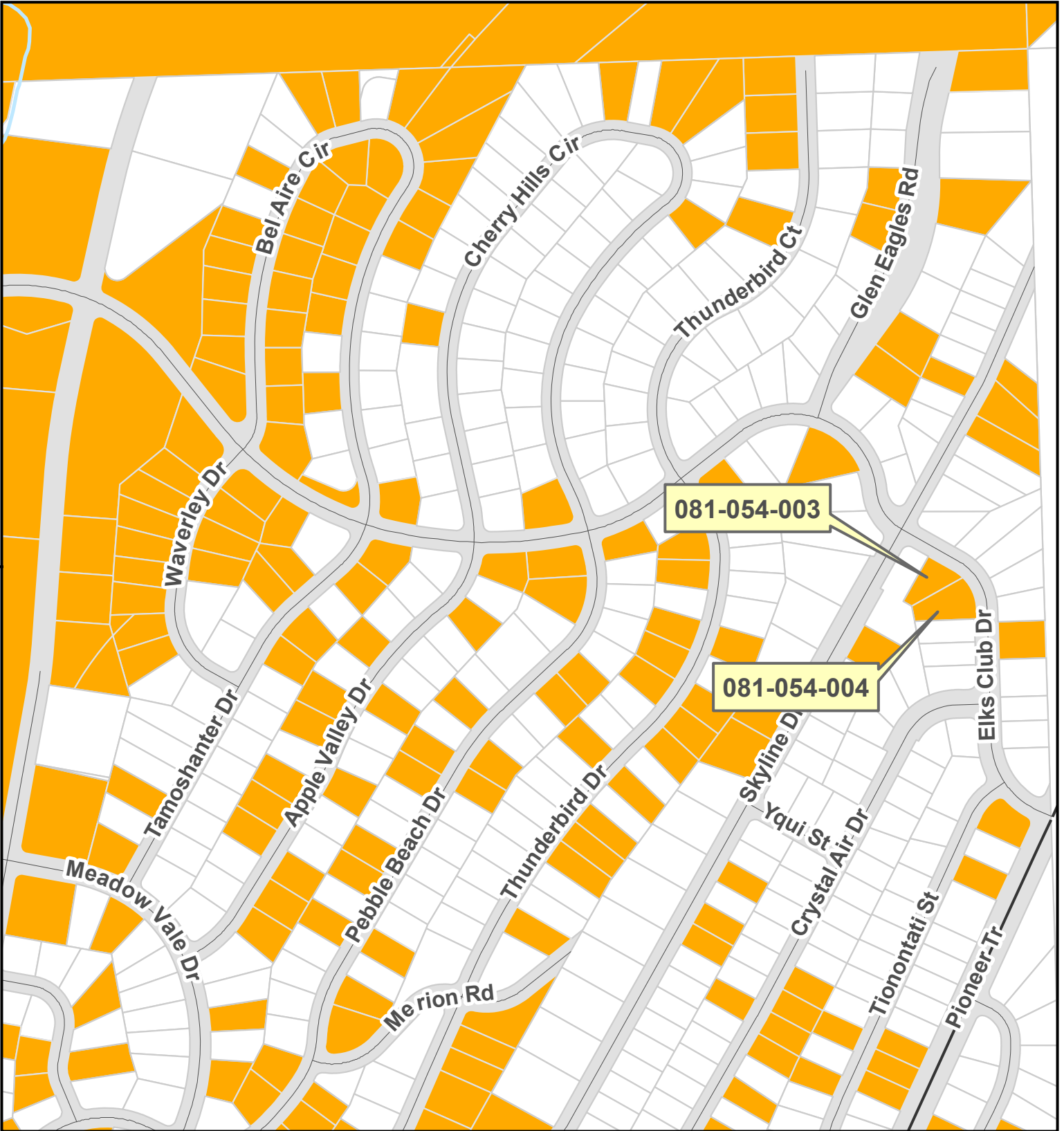
*Kevin Prior*

2/2/2022



---

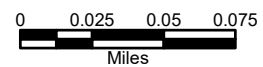
Kevin Prior  
Director of the Land Division

# EXHIBIT A Skyline Urban Lot Restoration



## Legend

-  All Other Parcels
-  California Tahoe Conservancy Parcels



Sources:  
TRPA, CTC

California  
Tahoe Conservancy



December 2021

\*Map for reference purposes only.